



# Ceylon Government Gazette

Published by Authority.

No. 7,003 — FRIDAY, MARCH 28, 1919.

## Part III.—Lands.

Separate paging is given to each Part in order that it may be filed separately.

	PAGE		PAGE		PAGE
<b>Land Settlement Notices :—</b>		<b>Land Sales by the Government Agents :—</b>		<b>Land Sales by the Settlement Officer :—</b>	
Preliminary Notices ..	415	North-Western Province ..	439	Northern Province ..	—
Final Orders ..	421	North-Central Province ..	440	Eastern Province ..	—
<b>Land Sales by the Government Agents :—</b>		Province of Uva ..	—	North-Western Province ..	—
Western Province ..	437	Province of Sabaragamuwa ..	—	North-Central Province ..	—
Central Province ..	—	<b>Land Sales by the Settlement Officer :—</b>		Province of Uva ..	—
Southern Province ..	438	Western Province ..	—	Province of Sabaragamuwa ..	—
Northern Province ..	—	Central Province ..	441	Land Acquisition Notices ..	446
Eastern Province ..	439	Southern Province ..	444	Land Resumption Notices ..	—

### PRELIMINARY NOTICES.

#### Kalutara Notice No. 7,172.

#### Notice under "The Waste Lands Ordinances of 1897, 1899, 1900, and 1903."

TAKE notice that unless within three months from March 28, 1919, the persons, if any, who claim any interest in the lands hereinafter mentioned or in any one or more of such lands or to some interest therein make claim in person or in writing to the said lands or any of them or to some interest therein to N. A. Hampton, Esq., Special Officer appointed under section 28 of "The Waste Lands Ordinances of 1897, 1899, 1900, and 1903," at his office at Colombo :

Such Special Officer, in pursuance of the powers vested in him by the said Ordinances, will declare by writing under his hand that the said lands, or such of them as to which no claim has been made, are the property of the Crown.

N. A. HAMPTON,  
Special Officer.

NOTE.—A claim to a right of way over the said lands or any of them is a claim to an interest in the land or lands.

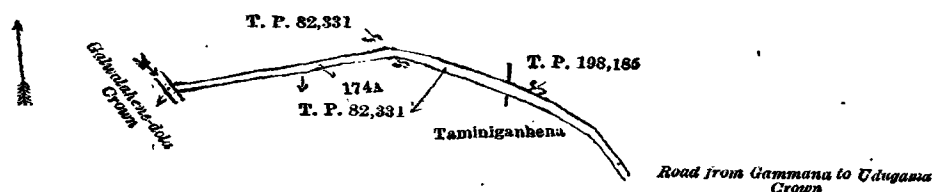
#### Description of the Lands referred to.

The following lots situated in the village of Karapagala, in the Walallawiti pattu of the Pasdun korale west of the Kalutara District, in the Western Province, as described in the annexed diagrams :—

#### I.—Preliminary plan 88.

Lot.	Name of Land.	Extent, A. R. P.
174A ..	Road from Gammana to Udugama ..	0 0 32

and bounded as follows : on the north by T. Ps. 82,331, 198,185 ; on the east by T. P. 198,185, the road from Gammana to Udugama declared to be the property of the Crown under the Waste Lands Ordinances ; on the south by Taminiganhena claimed by Adimali Kankanange Ainis Appuhamy, T. P. 82,331 ; on the west by Galwalahene-dola declared to be the property of the Crown under the Waste Lands Ordinances.



Surveyor-General's Office,  
Colombo, February 18, 1919.

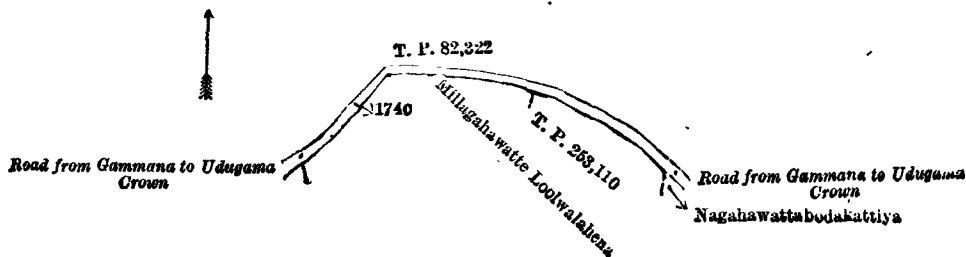
Scale of 4 Chains to an Inch.

C. R. LUNDIE,  
for Surveyor-General.

II.—Preliminary plan 88.

Lot.	Name of Land.	Extent, A. R. P.
174C	Road from Gammana to Udugama	0 0 32

and bounded as follows : on the north by T. P. 82,322 ; on the east by T. P. 82,322, the road from Gammana to Udugama declared to be the property of the Crown under the Waste Lands Ordinances ; on the south by Nagahawattabodakattiya claimed by Uragodage Don Hendrick, T. P. 253,110, Millagahawatte Loolwalahena leased from the Crown, the road from Gammana to Udugama declared to be the property of the Crown under the Waste Lands Ordinances ; on the west by T. P. 82,322.



Surveyor-General's Office,  
Colombo, February 18, 1919.

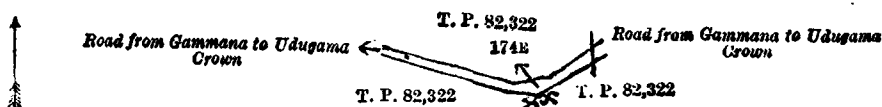
Scale of 4 Chains to an Inch.

C. R. LUNDIE,  
for Surveyor-General.

III.—Preliminary plan 88.

Lot.	Name of Land.	Extent, A. R. P.
174E	Road from Gammana to Udugama	0 0 14

and bounded as follows : on the north by T. P. 82,322 ; on the east by the road from Gammana to Udugama declared to be the property of the Crown under the Waste Lands Ordinances ; on the south by T. P. 82,322 ; on the west by the road from Udugama to Gammana declared to be the property of the Crown under the Waste Lands Ordinances.



Surveyor-General's Office,  
Colombo, February 18, 1919.

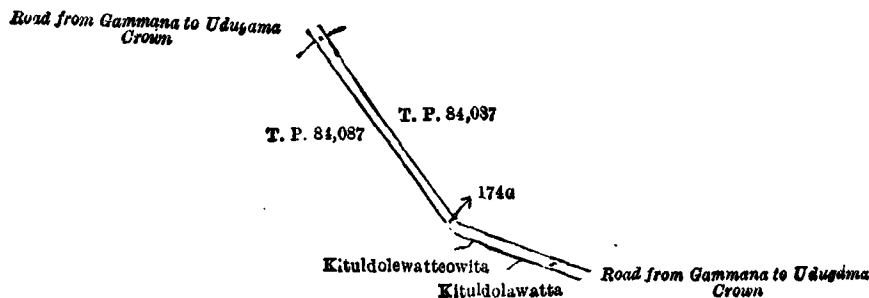
Scale of 4 Chains to an Inch.

C. R. LUNDIE,  
for Surveyor-General.

IV.—Preliminary plan 88.

Lot.	Name of Land.	Extent, A. R. P.
174G	Road from Gammana to Udugama	0 0 22

and bounded as follows : on the north by the road from Gammana to Udugama declared to be the property of the Crown under the Waste Lands Ordinances, T. P. 84,087 ; on the east by the road from Gammana to Udugama declared to be the property of the Crown under the Waste Lands Ordinances ; on the south by Kituldolewatta claimed by Patabendige John and others, T. P. 84,087, Kituldolewatteowita claimed by P. Alwis Appu, T. P. 84,087 ; on the west by T. P. 84,087.



Surveyor-General's Office,  
Colombo, February 18, 1919.

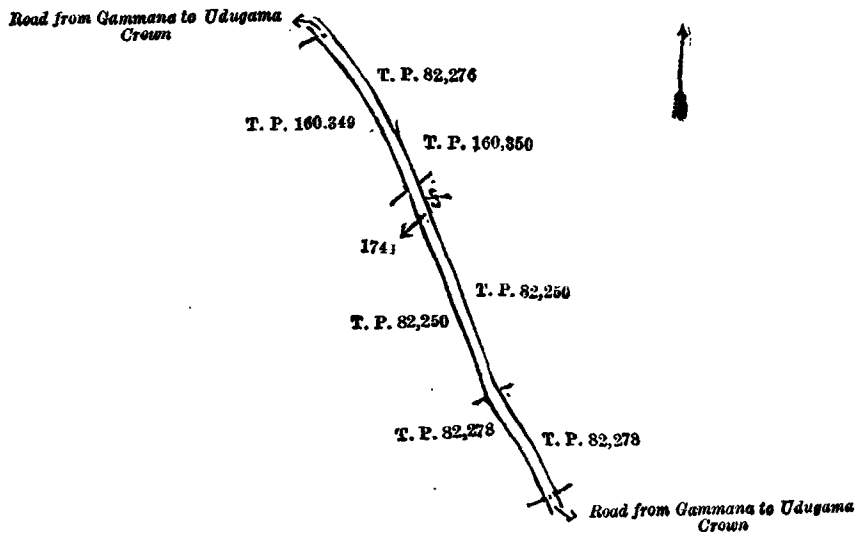
Scale of 4 Chains to an Inch.

C. R. LUNDIE,  
for Surveyor-General.

V.—Preliminary plan 88.

Lot.	Name of Land.	Extent, A. R. P.
174I	Road from Gammana to Udugama	0 1 1

and bounded as follows : on the north by the road from Gammana to Udugama declared to be the property of the Crown under the Waste Lands Ordinances, T. Ps. 82,276, 160,350 ; on the east by 82,250, 82,278 ; on the south by the road from Gammana to Udugama declared to be the property of the Crown under the Waste Lands Ordinances, T. P. 82,278 ; on the west by T. Ps. 82,250 and 160,349.



Surveyor-General's Office,  
Colombo, February 18, 1919.


Scale of 4 Chains to an Inch.

C. R. LUNDIE,  
for Surveyor-General.

VI.—Preliminary plan 88.

Lot.	Name of Land.	Extent, A. R. P.
174k	Road from Gammama to Udugama	0 0 4

and bounded as follows : on the north by the road from Gammama to Udugama declared to be the property of the Crown under the Waste Lands Ordinances, T. P. 205,410 ; on the east by T. P. 82,276 ; on the south by the road from Gammama to Udugama declared to be the property of the Crown under the Waste Lands Ordinances, Borellessa (private) ; on the west by T. P. 82,276.



Surveyor-General's Office,  
Colombo, February 18, 1919.

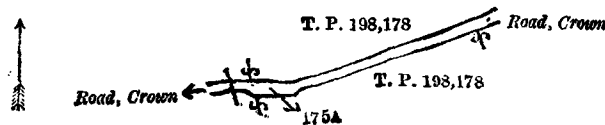
Scale of 4 Chains to an Inch.

C. R. LUNDIE,  
for Surveyor-General.

VII.—Preliminary plan 88.

Lot.	Name of Land.	Extent, A. R. P.
175A	Road	0 0 21

and bounded as follows : on the north by T. P. 198,178 ; on the east by the road declared to be the property of the Crown under the Waste Lands Ordinances ; on the south by T. P. 198,178 ; on the west by road declared to be the property of the Crown under the Waste Lands Ordinances.



Surveyor-General's Office,  
Colombo, February 18, 1919.

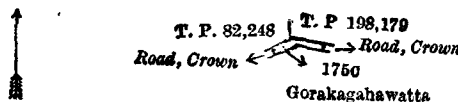
Scale of 4 Chains to an Inch.

C. R. LUNDIE,  
for Surveyor-General.

VIII.—Preliminary plan 88.

Lot.	Name of Land.	Extent, A. R. P.
175c	Road	0 0 3

and bounded as follows : on the north by T. Ps. 82,248, 198,179 ; on the east by the road declared to be the property of the Crown under the Waste Lands Ordinances ; on the south by Gorakagahawatta claimed by Patabendige Babichchan Appu and others ; on the west by road declared to be the property of the Crown under the Waste Lands Ordinances.



Surveyor-General's Office,  
Colombo, February 18, 1919.

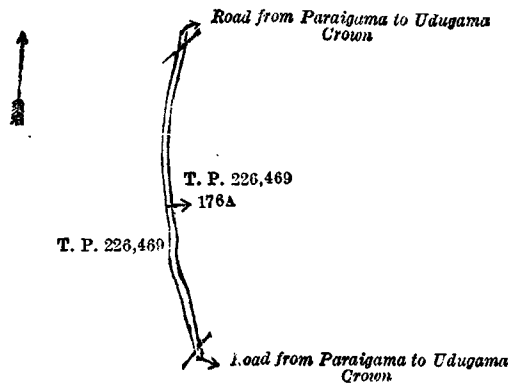
Scale of 4 Chains to an Inch.

C. R. LUNDIE,  
for Surveyor-General.

IX.—Preliminary plan 88.

Lot.	Name of Land.	Extent, A. R. P.
176A	Road	0 0 10

and bounded as follows : on the north by the road from Paraigama to Udugama declared to be the property of the Crown under the Waste Lands Ordinances ; on the east by T. P. 226,469 ; on the south by road from Paraigama to Udugama declared to be the property of the Crown under the Waste Lands Ordinances ; on the west by T. P. 226,469.



Surveyor-General's Office,  
Colombo, February 18, 1919.

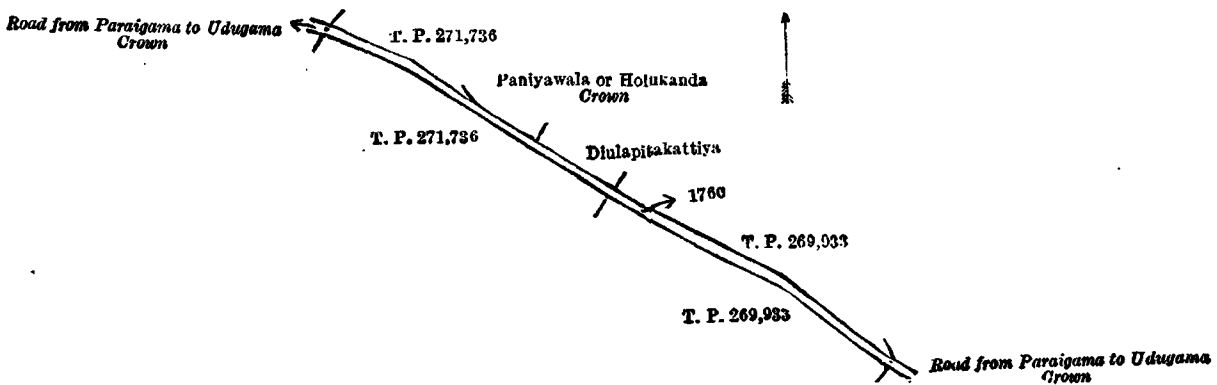
Scale of 4 Chains to an Inch.

C. R. LUNDIE,  
for Surveyor-General.

X.—Preliminary plan 88.

Lot.	Name of Land.	Extent, A. R. P.
176c	Road from Paraigama to Udugama	0 1 3

and bounded as follows : on the north by T. P. 271,736, Paniyawala or Holukanda declared to be the property of the Crown under the Waste Lands Ordinances, Diulapitakattiya claimed by Weraniyagodag, Auwrenis and another, T. P. 269,933 ; on the east by T. P. 269,933, the road from Paraigama to Udugama declared to be the property of the Crown under the Waste Lands Ordinances ; on the south by T. Ps. 269,933, 271,736 ; on the west by T. P. 271,736, the road from Paraigama to Udugama declared to be the property of the Crown under the Waste Lands Ordinances.



Surveyor-General's Office,  
Colombo, February 18, 1919.

Scale of 4 Chains to an Inch.

C. R. LUNDIE,  
for Surveyor-General.

Kalutara S. O. 6—1919.

Hambantota Notice No. 7,173.

Notice under "The Waste Lands Ordinances of 1897, 1899, 1900, and 1903."

TAKE notice that unless within three months from March 28, 1919, the persons, if any, who claim any interest in the lands hereinafter mentioned or in any one or more of such lands or to some interest therein make claim in person or in writing to the said lands or any of them or to some interest therein to Frederick Lewis, Esq., Special Officer appointed under section 28 of "The Waste Lands Ordinances of 1897, 1899, 1900, and 1903," at his office at Colombo :

Such Special Officer, in pursuance of the powers vested in him by the said Ordinances, will declare by writing under his hand that the said lands, or such of them as to which no claim has been made, are the property of the Crown.

FREDERICK LEWIS,  
Special Officer.

NOTE.—A claim to a right of way over the said lands or any of them is a claim to an interest in the land or lands.

Description of the Lands referred to.

The following lots situated in the village of Godawenna, in the West Giruwa pattu of the Hambantota District, in the Southern Province, as described in the annexed diagrams :—


I.—Preliminary plan 173.

Lot.	Name of Land.	Extent, A. R. P.
41	Denagama-ara (stream)	1 0 25
42	Peela-ara (stream)	1 0 24
		2 1 9

and bounded as follows : on the north by Belikumbura (private), T. P. 69,797, Siyambalagahadeniya claimed by Babappuhamy and others, Kulawankumbura claimed by Liyana-achchi Koswattege Don Andris and others, Galagawadepela claimed by Liyana-achchi Koswattege Babappuhamy, Beruwa claimed by Liyana-achchi Koswattege Don Andris and others, Beligahakumbura claimed by Samel Dahanayaka, Pallepaspela claimed by Saidu Meera Lebbe, Warapitiyehena claimed by Babarendege Babun and others, Bogahahena claimed by Meera Lebbe Marikkar Abdu, Godairikonde-atmaga claimed by L. K. G. Don Dines, Godellaudawatta claimed by S. L. Dona Gimara, Batalawatta (private), Belimulla claimed by Uduma Lebbe, Godawipela claimed by Indiketiye Vedarala, Gorokgahawatta (private), Ihalapilledeniya claimed by the heirs of Uduma Lebbe, Rukmalgahadeniya claimed by Indiketiye Vedarala, Malhegekumbura claimed by Liyanage Punchihamy, Lindagawakumbura claimed by Indiketiye Vedarala, Maragahawela claimed by Alli Tamby, Depela (private), Julgahakumbura claimed by Indiketiye Vedarala, Lindagawakumbura claimed by ditto, Malhegekumbura claimed by



and bounded as follows : on the north by Ehetugahakoratuwa claimed by Liyana Arachchi Wattege Dingihamy, the village limit of Kanumuldeniya ; on the east by the village limit of Kanumuldeniya ; on the south and west by Ehetugahakoratuwa claimed by Liyana Arachchi Wattege Dingihamy.



Surveyor-General's Office,  
Colombo, February 19, 1919.

Scale of 8 Chains to an Inch.

C. R. LUNDIE,  
for Surveyor-General.

Hambantota S. O. 4—1919.

**Ratnapura Notice No. 7,174.**

Notice under "The Waste Lands Ordinances of 1897, 1899, 1900, and 1903."

TAKE notice that unless within three months from March 28, 1919, the persons, if any, who claim any interest in the lands hereinafter mentioned or in any one or more of such lands or to some interest therein make claim in person or in writing to the said lands or any of them or to some interest therein to the Government Agent of the Province of Sabaragamuwa at the Ratnapura Kacheheri :

Such Government Agent, in pursuance of the powers in him vested by the said Ordinances, will declare by writing under his hand that the said lands, or such of them as to which no claim has been made, are the property of the Crown.

B. CONSTANTINE,  
Government Agent.

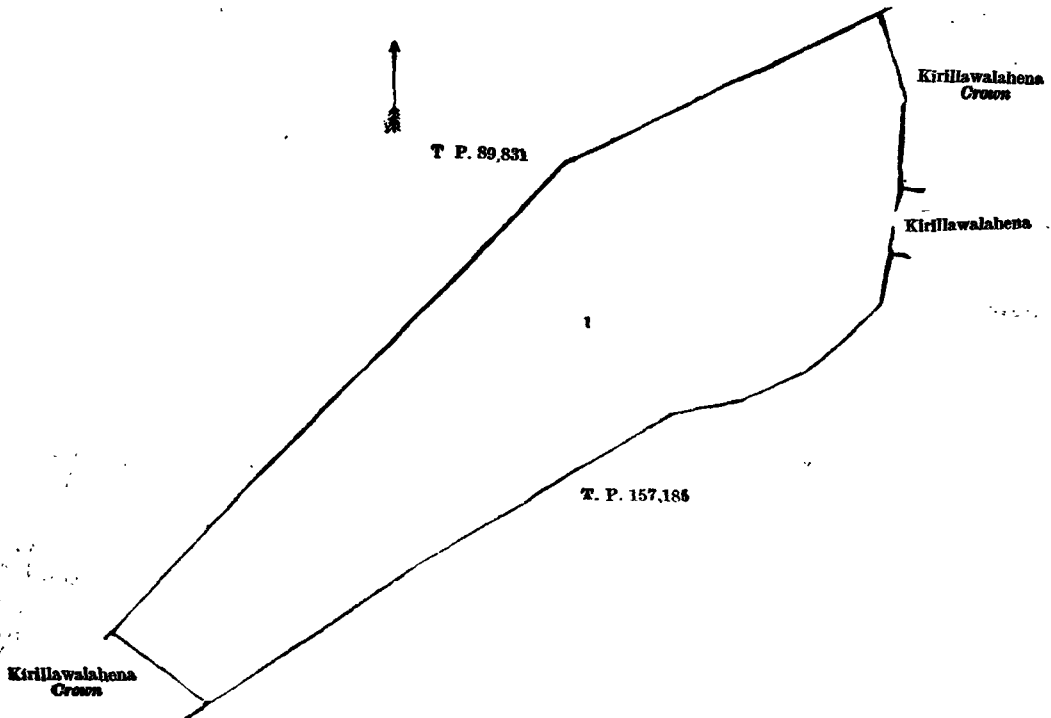
*Description of the Lands referred to.*

The following lots situated in the village of Karandana, in Meda pattu of Kuruwiti korale in Ratnapura District, of the Province of Sabaragamuwa, as described in the annexed diagrams :—

I.—Advance extract No. 1 of block survey preliminary plan 54.

Lot.	Name of Land.	Extent, A. R. P.
1	Kirillawalahena	0 2 5.92

and bounded as follows : on the north by land described in T. P. 89,831 ; on the east by Kirillawalahena belonging to the Crown, Kirillawalahena claimed by W. K. Ranasingha Banda and others, land described in T. P. 157,185 ; on the south by the land described in T. P. 157,185, Kirillawalahena belonging to the Crown ; and on the west by land described in T. P. 89,831.



Surveyor-General's Office,  
Colombo, November 3, 1917.

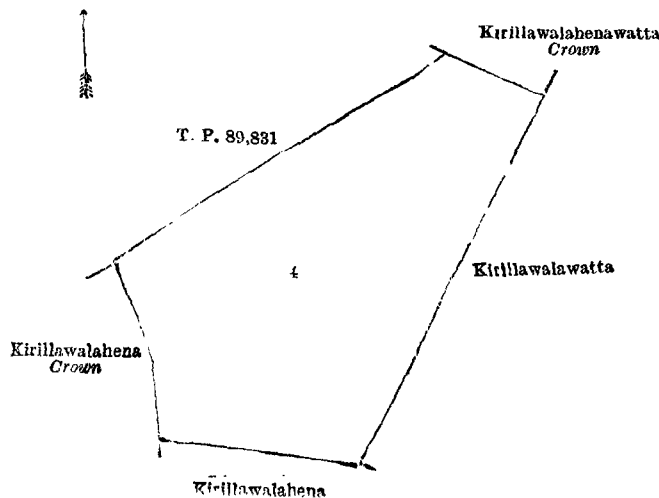
Scale of 1 Chain to an Inch.

C. R. LUNDIE,  
for Surveyor-General.

II.—Advance extract No. 1 of block survey preliminary plan 54.

Lot.	Name of Land.	Extent, A. R. P.
4	Kirillawalahena	0 0 38.97

and bounded as follows : on the north by land described in T. P. 89,831, Kirillawalahenawatta, Crown ; on the east by Kirillawalawatta claimed by D. Pedrick Appuhamy ; on the south by Kirillawalahena claimed by W. K. Ranasinha Bandara and others ; on the west by Kirillawalahena, Crown, and land described in T. P. 89,831.



Surveyor-General's Office,  
Colombo, November 3, 1917.

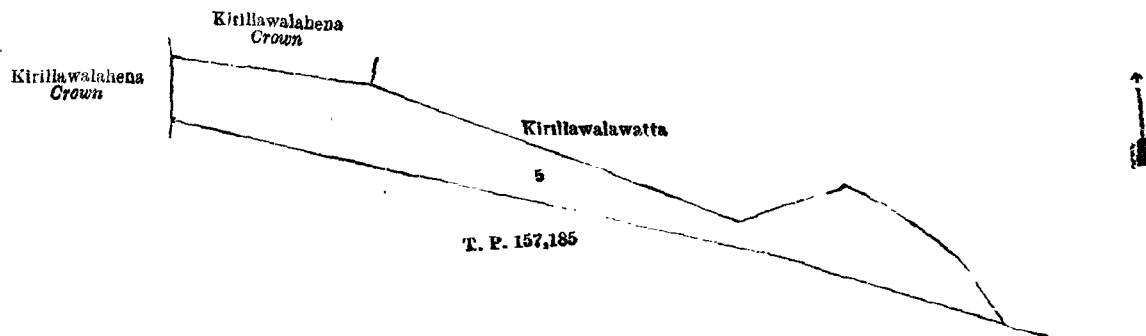
Scale of 1 Chain to an Inch.

C. R. LUNDIE,  
for Surveyor-General.

III.—Advance extract No. 1 of block survey preliminary plan 54.

Lot.	Name of Land.	Extent, A. R. P.
5	Kirillawalahena	0 0 19.66

and bounded as follows : on the north by Kirillawalahena belonging to the Crown, Kirillawalawatta claimed by D. Pedrick Appuhamy ; on the east by Kirillawalawatta claimed by D. Pedrick Appuhamy ; on the south by land described in T. P. 157,185 ; on the west by Kirillawalahena, Crown.



Surveyor-General's Office,  
Colombo, November 3, 1917.

Scale of 1 Chain to an Inch.

C. R. LUNDIE,  
for Surveyor-General.

IV.—Advance extract No. 1 of block survey preliminary plan 54.

Lot.	Name of Land.	Extent, A. R. P.
7	Ketakelaghatenna <i>alias</i> Gala-accare <i>alias</i> Kirillawalaheneheressa	0 3 16.42

and bounded as follows : on the north by Kirillawalahena belonging to the Crown ; on the east by land described in T. P. 157,185 ; on the south by Ketakelaghatennehenyaya claimed by K. V. Punchi Appuhamy and others ; on the west by land described in T. P. 125,911.

[For Diagram see page 422.]

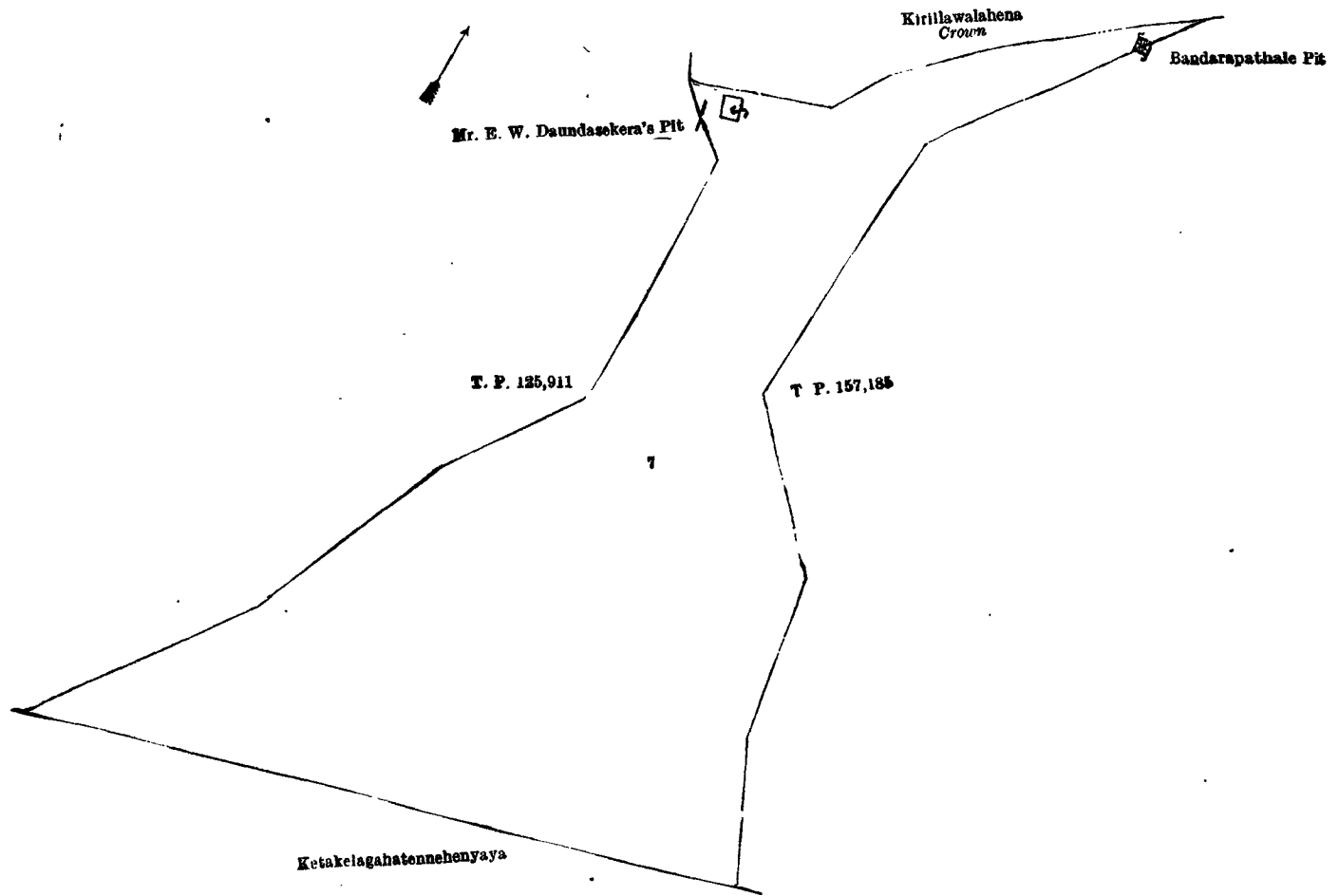
## FINAL ORDERS.

### Mannar S. O. No. 21.

#### Order under Section 2 of "The Waste Lands Ordinances of 1897, 1899, 1900, and 1903," declaring Lands to be Crown Property.

In the matter of the lands commonly called or known as waste land, roads, &c., situate in the village of Pallimunai division of the Mannar town of Mannar East of Mannar island of the Mannar District, in the Northern Province, and of "The Waste Lands Ordinances of 1897, 1899, 1900, and 1903."

THE notice required by section 1 of "The Waste Lands Ordinances of 1897, 1899, 1900, and 1903," having been duly published in manner prescribed by that section in respect of the above-named lands (*vide* Notice No. 6,505), and no claim having been made to the said lands or to any interest therein within the period of three months from the date specified in the said notice, I, John Murray Davies, Special Officer appointed under section 28 of the said Ordinances, under and by virtue of the powers vested in me in that behalf by section 2 of the said Ordinances, do hereby on this 2nd day of November, 1918, order and declare that the said lands, as more fully described herein below, situate in the village of Pallimunai division of the Mannar town of Mannar East of Mannar island of the Mannar District, in the Northern Province, and shown as lots 9, 13, 13F, 13G, 82, 82B, 89, 90, 91, 92½, 7½, 9B, 13D, 13E, 22½, 83½B, 13A, 13B, 13C in the plan of Pallimunai division, Mannar town survey and in the annexed diagrams, and containing in extent 51 acres 1 rood and 15.55205 perches, are the property of the Crown.



Surveyor-General's Office,  
Colombo, November 3, 1917.

Scale of 1 Chain to an Inch.

C. R. LUNDIE,  
for Surveyor-General.

*Description of the Lands referred to.*

The following lots situated in Pallimunai division of Mannar town of Mannar East of Mannar island of Mannar District, in the Northern Province, as described in the annexed diagrams:—

I.—Plan of Pallimunai division, Mannar town survey.

Lot.	Name of Land.	Extent, A. R. P.	Lot.	Name of Land.	Extent, A. R. P.
9	Waste land ..	14 1 38·98355	89	Waste land ..	11 2 15·246
13	Roads and lanes ..	1 2 4·63	90	Perukadikulam (tank) ..	0 2 1·75
13F	Lane ..	0 0 0·28	91	(Two tanks and bund) ..	1 1 22·6250
13G	— ..	0 0 0·72	92½	Waste land ..	0 0 18·375
82	Waste Land..	21 2 19·59			
82B	— ..	0 0 0·72			51 1 2·91955

and bounded as follows: on the north by the boundary of the Uppukulam division, the sea; on the east and south by the sea; on the west by the boundary of the Uppukulam division.

NOTE.—The following lots lying within the above boundaries are excluded from this part of the order, and no part of their aggregate acreage of 62 acres 2 roods and 1·63625 perches is included in the acreage of 51 acres 1 rood and 2·91955 perches given above:—

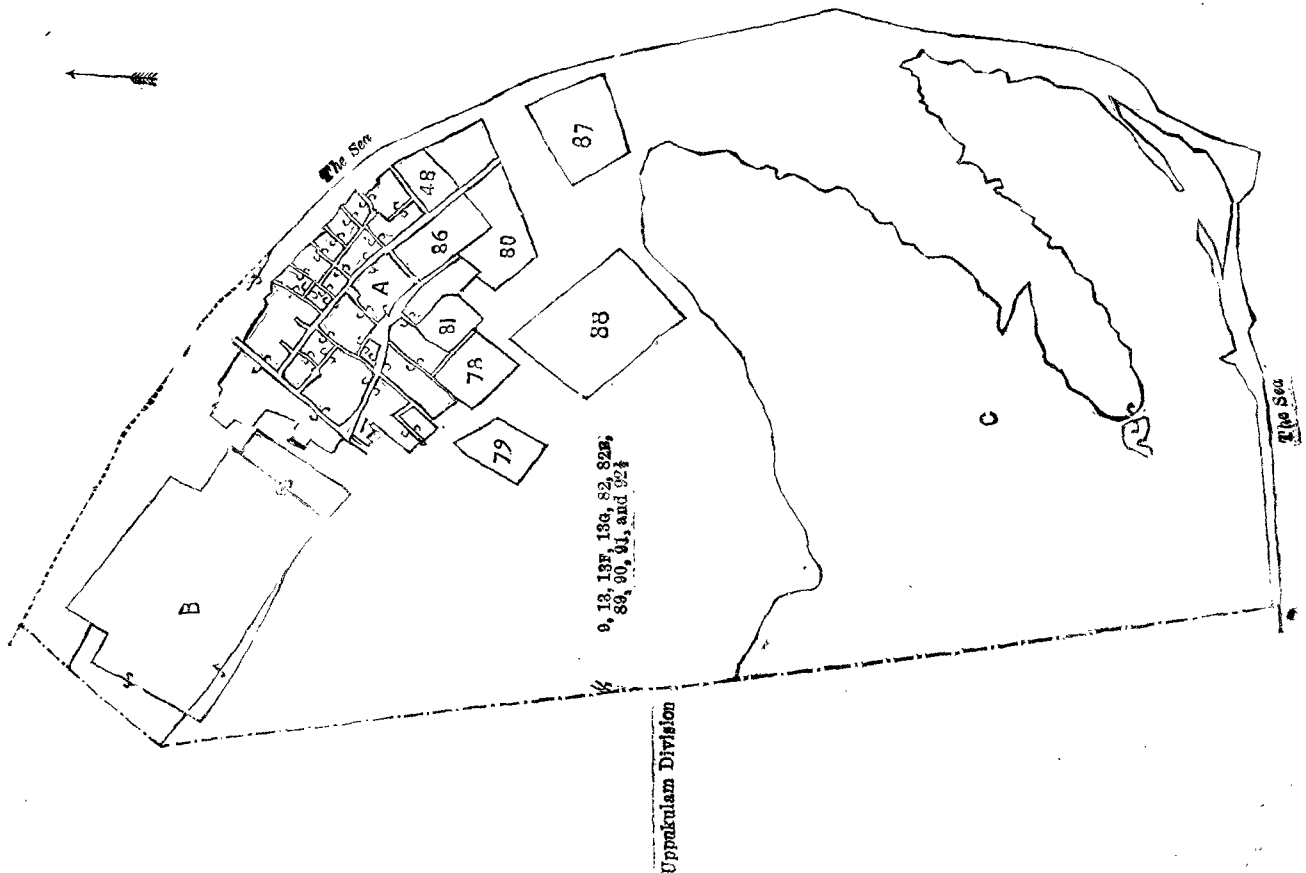
Plan of Pallimunai division, Mannar town survey.

Lot.	Name of Land.	Extent, A. R. P.	Lot.	Name of Land.	Extent, A. R. P.
48	Garden ..	0 1 14·0625	A 8	Houses and compound ..	0 0 19·50
48½	Waste land ..	0 1 30·25	A 9A	Boutique site (open land) ..	0 0 16·43
78	Garden ..	0 2 15·03125	A 9B	Reservation for lane ..	0 0 2·18
78½	Do. ..	0 2 12·4375	A 10	House and compound ..	0 0 13·3125
80	Waste land ..	0 3 26·50	A 11	Do. ..	0 0 27·8750
81	Garden ..	0 1 14·875	A 12	Do. ..	0 0 32·0625
86	St. Lucia's church ..	0 2 33·75	A 13A	Lane ..	0 0 2·42
87	Roman Catholic cemetery	1 0 28·1875	A 13B	Do. ..	0 0 0·31
88	Waste land ..	2 0 39	A 13C	Do. ..	0 0 1·62
A 1	Garden ..	0 0 3·3125	A 13D	Do. ..	0 0 0·83
A 2	Do. ..	0 0 1·46875	A 13E	Do. ..	0 0 0·06
A 3	Houses and compound ..	0 0 17·0625	A 14	House and compound ..	0 0 14
A 4	Open land ..	0 0 25·9375	A 15	Garden ..	0 0 14·0625
A 5	House and compound ..	0 0 12·3750	A 16	Houses and compound ..	0 0 12·5625
A 6	Do. ..	0 0 9·3125	A 17	Do. ..	0 0 24·75
A 7	Garden ..	0 0 15·5625	A 18	House and compound ..	0 0 8·34375
A 7½	Lane ..	0 0 2·25	A 19	Houses and compound ..	0 0 19·71875



Lot.	Name of Land.	Extent, A. R. P.	Lot.	Name of Land.	Extent, A. R. P.
A 20	House and compound	0 0 7.1875	A 57	House and compound	0 0 9.125
A 21	Houses and compound	0 0 10.375	A 58	Compound	0 0 9.125
A 22	Waste land	0 0 7.6875	A 59	Houses and compound	0 0 13.875
A 22½	Do. . .	0 0 2.8125	A 60	House and compound	0 0 5.84375
A 23	Houses and compound	0 0 16.53125	A 61	Houses and compound	0 0 26
A 24	Coconut garden	0 0 3.18	A 62	House and compound	0 0 9
A 24A	Do. . .	0 0 1.82	A 63	Do. . .	0 0 13.40625
A 25	House and garden	0 0 4.8125	A 64	Do. . .	0 0 13.375
A 26	House and compound	0 0 19.46875	A 65	Do. . .	0 0 3.46875
A 27	Do. . .	0 0 10.84375	A 66	Do. . .	0 0 6.875
A 28	Houses and compound	0 0 10.50	A 67	Do. . .	0 0 6.3125
A 29	Do. . .	3 0 22.1875	A 68	Do. . .	0 0 5.28125
A 30	House and compound	0 0 6	A 69	Compound	0 0 3.6875
A 31	Do. . .	0 0 8.1875	A 70	House and compound	0 0 9.90625
A 32	Houses and compound	0 0 16.6875	A 71	Compound	0 0 11
A 33	House and compound	0 0 6.15625	A 72	House and compound	0 0 17.875
A 34	Do. . .	0 0 8.50	A 73	Waste land	0 0 13.75
A 35	Garden . .	0 0 14.625	A 74	Garden . .	0 0 29.875
A 36	House and compound	0 0 15.6875	A 75	House and compound	0 0 9.50
A 37	Do. . .	0 0 7	A 76	Do. . .	0 0 7
A 38	Do. . .	0 0 12.1875	A 77	Do. . .	0 0 10.625
A 39	Do. . .	0 0 7.625	A 82A	Compound	0 0 0.25
A 40	Do. . .	0 0 4.21875	A 82½	Waste land	0 0 3.15635
A 41	House and compound	0 0 9.875	B 9C	Part of T. P. 191,365	0 0 11.9
A 42	Houses and compound	0 0 15.4375	B 9D	Do. . .	0 0 36.6
A 43	Do. . .	0 0 13.5625	B 83	Pallimunaikadu	0 2 12.9375
A 44	Do. . .	0 0 9.625	B 83½	Do. . .	0 2 17.5625
A 45	Do. . .	0 0 18.65625	B 83¾	Waste land	0 0 2.23.37
A 46	Do. . .	0 0 5	B 83¾A	Part of T. P. 191,365	3 1 13.58
A 47	Do. . .	0 0 16.25	B 83¾B	Pallimunaikadu	0 1 2.25
A 49	House and compound	0 0 12.40625	B 84	Waste land	0 0 0.15
A 49½	Waste land	0 0 2.4375	B 84A	Part of T. P. 191,365	0 1 23.14
A 50	House and compound	0 0 12.50	B 84½	Coconut garden	0 0 1.12
A 51	Do. . .	0 0 7.375	B 84¾	Pallimunaikadu	0 1 30.56
A 52	Do. . .	0 0 8.46875	B 84¾A	Part of T. P. 191,365	0 0 37.93
A 53	Do. . .	0 0 15.935	B 84¾B	Waste land	0 2 25.22
A 54	Houses and compound	0 0 15.25	C 85	Salt waste	28 2 16.6875
A 55	House and compound	0 0 3.5625	C 92	Do. . .	13 0 33.40625
A 56	Houses and compound	0 0 14.875			

62 2 1.63625



Surveyor-General's Office,  
Colombo, September 13, 1918.

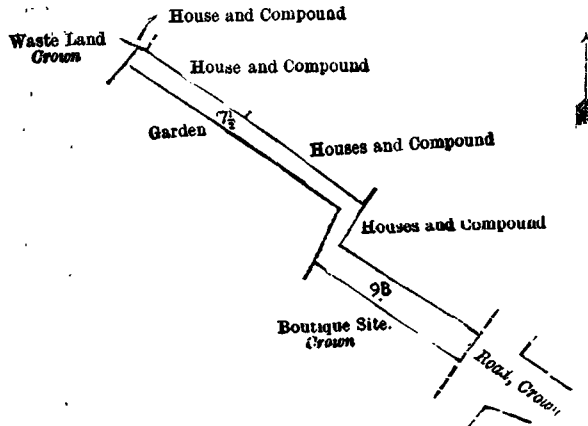
Scale of 8 Chains to an Inch.

G. K. THORNHILL,  
for Surveyor-General.

II.—Plan of Pallimunai division, Mannar town survey.

Lot.	Name of Land.	Extent, A. R. P.
7½	Lane	0 0 2·25
9B	Open land (reservation for lane)	0 0 2·18
		0 0 4·43

and bounded as follows : on the north by house and compound claimed by Antirai Mariyanu Rochchai, house and compound claimed by Anal Rochchai, widow of Manavel Perera Pikireta, houses and compound claimed by Yacco Antoni Rochchai ; on the east by houses and compound claimed by Marku Akustinu, a road to be declared the property of the Crown under the Waste Lands Ordinances ; on the south by boutique site belonging to the Crown ; on the west by garden claimed by Anachchai, widow of Salaman Gabriel Turam, and waste land to be declared the property of the Crown under the Waste Lands Ordinances.



Surveyor General's Office,  
Colombo, July 25, 1916.

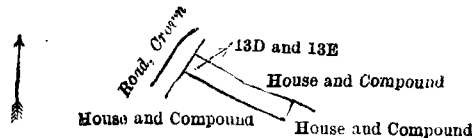
Scale of 1 chain to an Inch.

G. K. THORNHILL,  
for Surveyor-General.

III.—Plan of Pallimunai division, Mannar town survey.

Lot.	Name of Land.	Extent, A. R. P.
13D	Lane	0 0 0·83
13E	Do.	0 0 0·06
		0 0 0·89

and bounded as follows : on the north by house and compound claimed by Pakkiyam, widow of Antoni, and sister ; on the east by house and compound claimed by Swakinnu Thopias Rochai ; on the south by house and compound claimed by Siman Antoni ; on the west by road to be declared the property of the Crown under the Waste Lands Ordinances.



Surveyor-General's Office,  
Colombo, July 25, 1916.

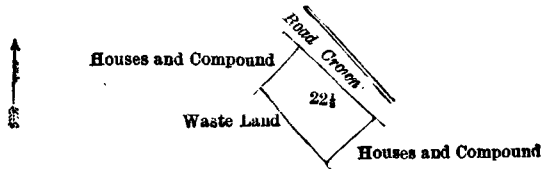
Scale of 1 Chain to an Inch.

G. K. THORNHILL,  
for Surveyor-General.

IV.—Plan of Pallimunai division, Mannar town survey.

Lot.	Name of Land.	Extent, A. R. P.
22½	Waste land	0 0 2·8125

and bounded as follows : on the north by houses and compound claimed by Mariyai Perera, widow of Manavel, and another, a road to be declared the property of the Crown under the Waste Lands Ordinances ; on the east by a road to be declared the property of the Crown under the Waste Lands Ordinances, houses and compound claimed by Avuloniya Figuerado, wife of S. S. Figuerado ; on the south by houses and compound claimed by Avuloniya Figuerado, wife of S. S. Figuerado, and waste land claimed by Anal Pikereta, widow of Mariyanu Rochchai ; on the west by waste land claimed by Anal Pikereta, widow of Mariyanu Rochchai, houses and compound claimed by Mariyai Perera, widow of Manavel, and another.



Surveyor-General's Office,  
Colombo, July 25, 1916.

Scale of 1 Chain to an Inch.

G. K. THORNHILL,  
for Surveyor-General.

V.—Plan of Pallimunai division, Mannar town survey.

Lot.	Name of Land.	Extent, A. R. P.
83½B	Waste land	0 0 0·15

and bounded as follows : on the north by T. P. 191,365 ; on the east by coconut garden claimed by Joseph Alexander Figuerado ; on the south and west by waste land to be declared the property of the Crown under the Waste Lands Ordinances.



Surveyor-General's Office,  
Colombo, July 25, 1916.

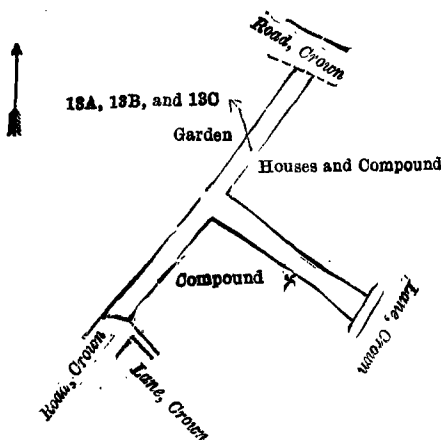
Scale of 1 Chain to an Inch.

G. K. THORNHILL,  
for Surveyor-General.

VI.—Plan of Pallimunai division, Mannar town survey.

Lot.	Name of Land.	Extent, A. R. P.
13A .. Lane	.. .. .	0 0 2.42
13B .. Do.	.. .. .	0 0 0.31
13c .. Do.	.. .. .	0 0 1.62
		0 0 4.35

and bounded as follows: on the north by road to be declared the property of the Crown under the Waste Lands Ordinances; on the east by houses and compound claimed by Rosamma, wife of Miriyana Perera Rochchai, lane to be declared the property of the Crown under the Waste Lands Ordinances; on the south by compound claimed by Innasiyal, wife of Veduttalmai and sister, a lane and a road to be declared the property of the Crown under the Waste Lands Ordinances; on the west by garden claimed by Anal Pikireta, widow of Atiriyana Perera.



Surveyor-General's Office,  
Colombo, August 12, 1916.

Scale of 1 Chain to an Inch.

G. K. THORNHILL,  
for Surveyor-General.

J. M. DAVIES,  
Special Officer.

November 2, 1918.

Mannar S. O. No. 22.

Order under Section 2 of "The Waste Lands Ordinances of 1897, 1899, 1900, and 1903,"  
declaring Lands to be Crown Property.

In the matter of the lands commonly called or known as reservation, situate in the Grand Bazaar division of Mannar town of Mannar East of the Mannar island of the Mannar District, in the Northern Province, and of "The Waste Lands Ordinances of 1897, 1899, 1900, and 1903."

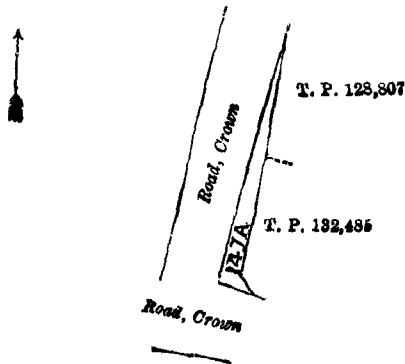
THE notice required by section 1 of "The Waste Lands Ordinances of 1897, 1899, 1900, and 1903," having been duly published in manner prescribed by that section in respect of the above-named lands (*vide* Notice No. 6,962), and no claim having been made to the said lands or to any interest therein within the period of three months from the date specified in the said notice, I, John Murray Davies, Special Officer appointed under section 28 of the said Ordinances, under and by virtue of the powers vested in me in that behalf by section 2 of the said Ordinances, do hereby on this 14th day of February, 1919, order and declare that the said lands, as more fully described herein below, situate in the Grand Bazaar division of Mannar town of Mannar East of the Mannar island of the Mannar District, in the Northern Province, and shown as lots 147A, 48A, 48B, 49A, 51A, and 52A in the plan of Mannar town survey and in the annexed diagrams, and containing in extent 6.38 perches, are the property of the Crown.

Description of the Lands referred to.

The following lots situated in the Grand Bazaar division of the Mannar town of Mannar East of the Mannar island of the Mannar District, in the Northern Province, as described in the annexed diagrams:—

Lot.	Name of Land.	Extent, A. R. P.
147A .. Reservation	.. .. .	0 0 6.56

and bounded as follows: on the north by the road claimed by the Crown, T. P. 128,807; on the east by T. Ps. 128,807, 132,485; on the south and west by the road claimed by the Crown.



Surveyor-General's Office,  
Colombo, March 22, 1918.

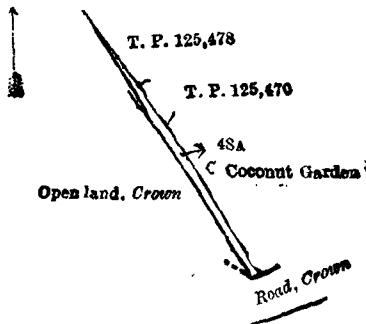
Scale of 1 Chain to an Inch.

C. R. LUNDIE,  
for Surveyor-General.

II.—Mannar town survey.

Lot.	Name of Land.	Extent, A. R. P.
48A	.. Reservation ..	.. 0 0 1.02

and bounded as follows : on the north by T. P. 125,478, T. P. 125,470 ; on the east by coconut graden (private) ; on the south by the road claimed by the Crown ; on the west by the open land claimed by the Crown.



Surveyor-General's Office,  
Colombo, May 2, 1918.

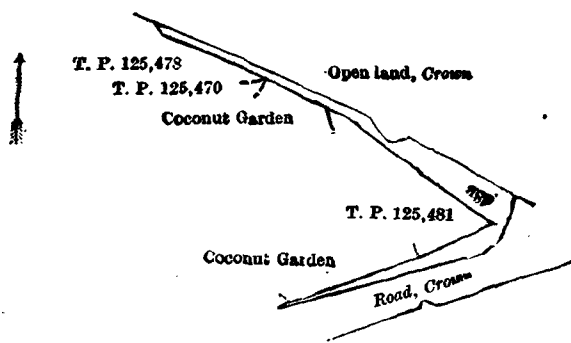
Scale of 1 Chain to an Inch.

C. R. LUNDIE,  
for Surveyor-General.

III.—Mannar town survey.

Lot.	Name of Land.	Extent, A. R. P.
48B	.. Reservation ..	.. 0 0 3.60

and bounded as follows : on the north and east by the open land claimed by the Crown ; on the south by the road claimed by the Crown ; on the west by coconut garden (private), T. P. 125,481, coconut garden (private), T. P. 125,470, T. P. 125,478.



Surveyor-General's Office,  
Colombo, May 2, 1919.

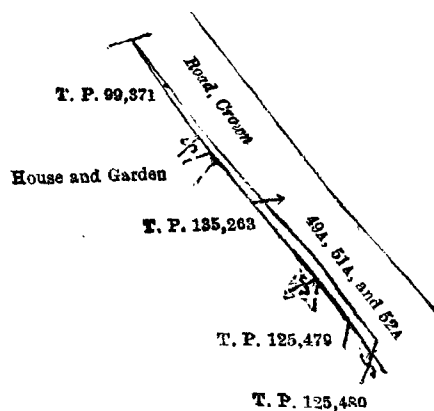
Scale of 1 Chain to an Inch.

C. R. LUNDIE,  
for Surveyor-General.

IV.—Mannar town survey.

Lot.	Name of Land.	Extent, A. R. P.
49A	.. Reservation ..	.. 0 0 0.17
51A	.. Do. ..	.. 0 0 0.70
52A	.. Do. ..	.. 0 0 0.33
		0 0 1.20

and bounded as follows : on the north and east by the road claimed by the Crown ; on the south by the road claimed by the Crown, T. P. 125,480 ; on the west by T. P. 125,479, T. P. 135,263, house and garden (private), T. P. 99,271.



Surveyor-General's Office,  
Colombo, May 2, 1918.

Scale of 1 Chain to an Inch.

C. R. LUNDIE,  
for Surveyor-General.

February 14, 1919.

J. M. DAVIES,  
Special Officer.

### Kurunegala S. O. No. 2,518.

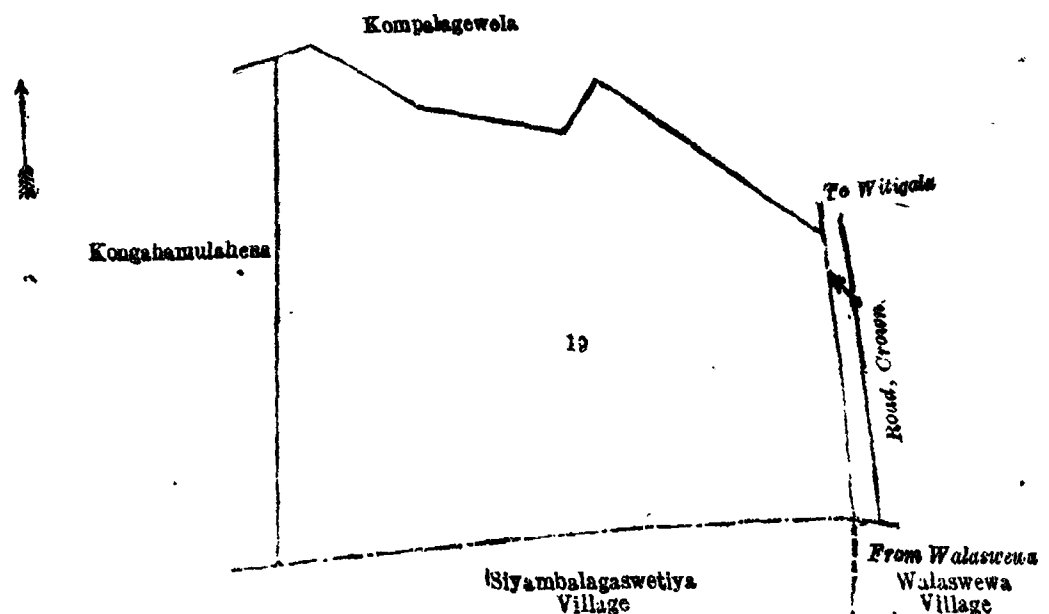
#### Order under Section 2 of "The Waste Lands Ordinances of 1897, 1899, 1900, and 1903," declaring Land to be Crown Property.

In the matter of the land commonly called or known as Siyambalagahamulahena, situate in the village of Ilankalihena, in the Baladora korale of the Dewameddi hatpattu of the Kurunegala District, in the North-Western Province, and of "The Waste Lands Ordinances of 1897, 1899, 1900, and 1903."

THE notice required by section 1 of "The Waste Lands Ordinances of 1897, 1899, 1900, and 1903," having been duly published in manner prescribed by that section in respect of the above-named land (*vide* Notice No. 6,222), and no claim having been made to the said land or to any interest therein within the period of three months from the date specified in the said notice, I, John Murray Davies, Special Officer appointed under section 28 of the said Ordinances, under and by virtue of the powers vested in me in that behalf by section 2 of the said Ordinances, do hereby on this 14th day of November, 1918, order and declare that the said land, as more fully described herein below, situate in the village of Ilankalihena, in the Baladora korale of the Dewameddi hatpattu of the Kurunegala District, in the North-Western Province, and shown as lot 19 in preliminary plan 1,626 and in the annexed diagram, and containing in extent 6 acres and 28 perches, is the property of the Crown.

#### Description of the Land referred to.

The land commonly called or known as Siyambalagahamulahena, situated in the village of Ilankalihena, in the Baladora korale of the Dewameddi hatpattu of the Kurunegala District, in the North-Western Province, containing in extent 6 acres and 28 perches, and shown as lot 19 in preliminary plan 1,626, and in the annexed diagram; and bounded as follows: on the north by Kompalagewela claimed by Ratnayaka Muciyansele Jayapathhami and others; on the east by a road from Witigala to Walaswewa declared to be the property of the Crown under the Waste Lands Ordinance; on the south by the village limit of Siyambalagaswetiya; on the west by Kongahamulahena to be declared the property of Ratnayaka Muciyansele Jayapathhami Arachshi and others under the Waste Lands Ordinances.



Surveyor-General's Office,  
Colombo, October 31, 1918.

Scale of 4 Chains to an Inch.

C. R. LUNDIE,  
for Surveyor-General.

November 14, 1918.

J. M. DAVIES,  
Special Officer.

**Kurunegala S. O. No. 2,514.**

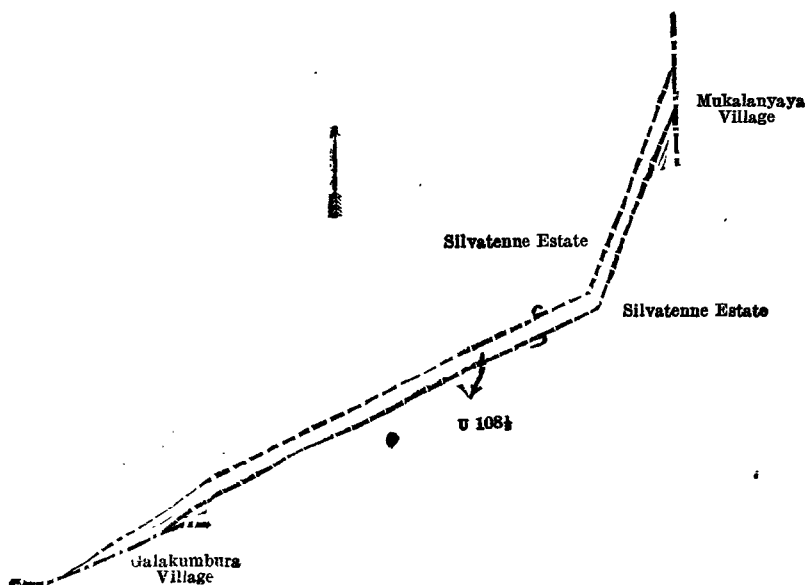
**Order under Section 2 of "The Waste Lands Ordinances of 1897, 1899, 1900, and 1903,"  
declaring Land to be Crown Property.**

In the matter of the land commonly called or known as road, situate in the village of Henegedera, in the Yatikaha korale of the Katugampola hatpattu of the Kurunegala District, in the North-Western Province, and of "The Waste Lands Ordinances of 1897, 1899, 1900, and 1903."

THE notice required by section 1 of "The Waste Lands Ordinances of 1897, 1899, 1900, and 1903," having been duly published in manner prescribed by that section in respect of the above-named land (*vide* Notice No. 7,047), and no claim having been made to the said land or to any interest therein within the period of three months from the date specified in the said notice, I, John Murray Davies, Special Officer appointed under section 28 of the said Ordinances, under and by virtue of the powers vested in me in that behalf by section 2 of the said Ordinances, do hereby on this 28th day of February, 1919, order and declare that the said land, as more fully described herein below, situate in the village of Henegedera, in the Yatikaha korale of the Katugampola hatpattu of the Kurunegala District, in the North-Western Province, and shown as lot  $\tau$  108 $\frac{1}{2}$  in preliminary plan 4,490 and in the annexed diagram, and containing in extent 1 rood and 27 perches, is the property of the Crown.

*Description of the Land referred to.*

The land commonly called or known as road, situated in the village of Henegedera, in the Yatikaha korale of the Katugampola hatpattu of the Kurunegala District, in the North-Western Province, containing in extent 1 rood and 27 perches, and shown as lot  $\tau$  108 $\frac{1}{2}$  in preliminary plan 4,490 and in the annexed diagram; and bounded as follows: on the north by Silvatenne estate claimed by Mr. C. P. de Silva; on the east by the village limit of Mukalanyaya, Silvatenne estate claimed by Mr. C. P. de Silva; on the south by Silvatenne estate claimed by Mr. C. P. de Silva, the village limit of Galakumbura; on the west by Silvatenne estate claimed by Mr. C. P. de Silva.



Surveyor-General's Office,  
Colombo, September 25, 1918.

Scale of 4 Chains to an Inch.

C. R. LUNDIE,  
for Surveyor-General.

February 28, 1919.

J. M. DAVIES,  
Special Officer.

**Kurunegala S. O. No. 2,515.**

**Order under Section 2 of "The Waste Lands Ordinances of 1897, 1899, 1900, and 1903,"  
declaring Lands to be Crown Property.**

In the matter of the lands commonly called or known a cart road and Gansabhawa road, situate in the village of Ihala Pulunduwa, in the Giratalana korale of the Dewamedhi hatpattu of the Kurunegala District, in the North-Western Province, and of "The Waste Lands Ordinances of 1897, 1899, 1900, and 1903."

THE notice required by section 1 of "The Waste Lands Ordinances of 1897, 1899, 1900, and 1903," having been duly published in manner prescribed by that section in respect of the above-named lands (*vide* Notice No. 7,027), and no claim having been made to the said lands or to any interest therein within the period of three months from the date specified in the said notice, I, John Murray Davies, Special Officer appointed under section 28 of the said Ordinances, under and by virtue of the powers vested in me in that behalf by section 2 of the said Ordinances, do hereby on this 12th day of February, 1919, order and declare that the said lands, as more fully described herein below, situate in the village of Ihala Pulunduwa, in the Giratalana korale of the Dewamedhi hatpattu of the Kurunegala District, in the North-Western Province, and shown as lots 2, 3, and 4 in preliminary plan 1,734 and in the annexed diagrams, and containing in extent 3 roods and 25 perches, are the property of the Crown.

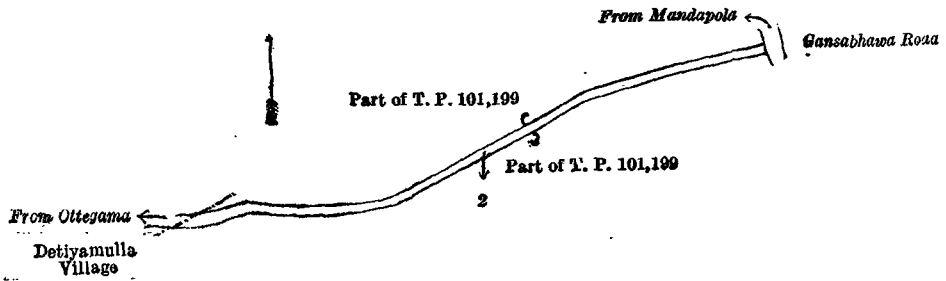
*Description of the Lands referred to.*

The following lots situated in the village of Ihala Pulunduwa, in the Giratalana korale of the Dewamedhi hatpattu of the Kurunegala District, in the North-Western Province, as described in the annexed diagrams:—

I.—Preliminary plan 1,734.

Lot.	Name of Land.	Extent, A. R. P.
2	Cart road	0 1 4

and bounded as follows: on the north by part of T. P. 101,199; on the east by a Gansabhawa road from Mandapola; on the south by part of T. P. 101,199; on the west by the village limit of Detiyamulla.



Surveyor-General's Office,  
Colombo, August 15, 1918.

Scale of 4 Chains to an Inch.

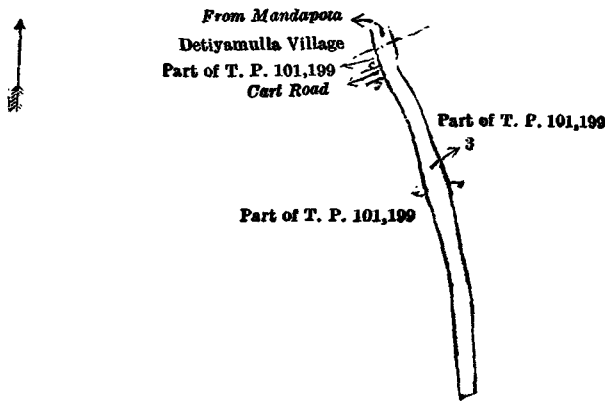
C. R. LUNDIE,  
for Surveyor-General.

II — Preliminary plan 1,734.

Lot.	Name of Land.
3	Gansabhawa road

Extent, A. R. P.
0 1 6

and bounded as follows: on the north by the village limit of Detiyamulla; on the east, south, and west by part of T. P. 101,199.



Surveyor-General's Office,  
Colombo, August 15, 1918.

Scale of 4 Chains to an Inch.

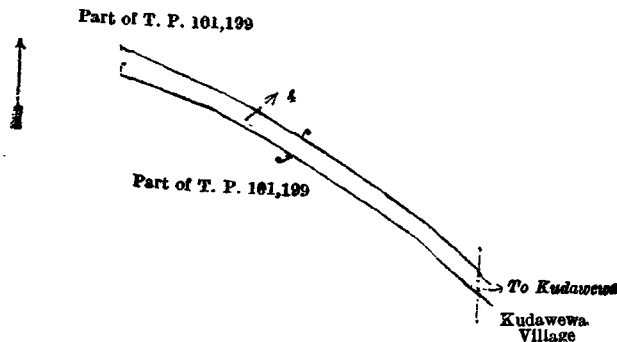
C. R. LUNDIE,  
for Surveyor-General.

III.—Preliminary plan 1,734.

Lot.	Name of Land.
4	Gansabhawa road

Extent, A. R. P.
0 1 15

and bounded as follows: on the north by part of T. P. 101,199; on the east by the village limit of Kudawewa; on the south and west by part of T. P. 101,199.



Surveyor-General's Office,  
Colombo, August 15, 1918.

Scale of 4 Chains to an Inch.

C. R. LUNDIE,  
for Surveyor-General.

February 12, 1919.

J. M. DAVIES,  
Special Officer.

**Kurunegala S. O. No. 2,516.**

**Order under Section 4, Sub-section (1), of "The Waste Lands Ordinances of 1897, 1899, 1900, and 1903," admitting Land to be Private Property.**

In the matter of the land commonly called or known as Kongahamulahena, situate in the village of Ilankalihena, in the Baladora korale of the Dewamedhi hatpattu of the Kurunegala District, in the North-Western Province, and of "The Waste Lands Ordinances of 1897, 1899, 1900, and 1903."

WHEREAS in pursuance of section 1 of the said Ordinances it was duly notified on the 23rd day of February, 1917, that if no claim to the land commonly called or known as Kongahamulahena, situate in the village of Ilankalihena, in the Baladora korale of the Dewamedhi hatpattu of the Kurunegala District, in the North-Western Province, containing in extent 5 acres and 12 perches, and shown as lot 19A in preliminary plan 1,626 and in the annexed diagram, was made to John Murray Davies, Special Officer appointed under section 28 of the said Ordinances, within the period of three months from the date specified in such notice, such land would be declared the property of the Crown, and dealt with on account of the Crown (*vide* Notice No. 6,222):

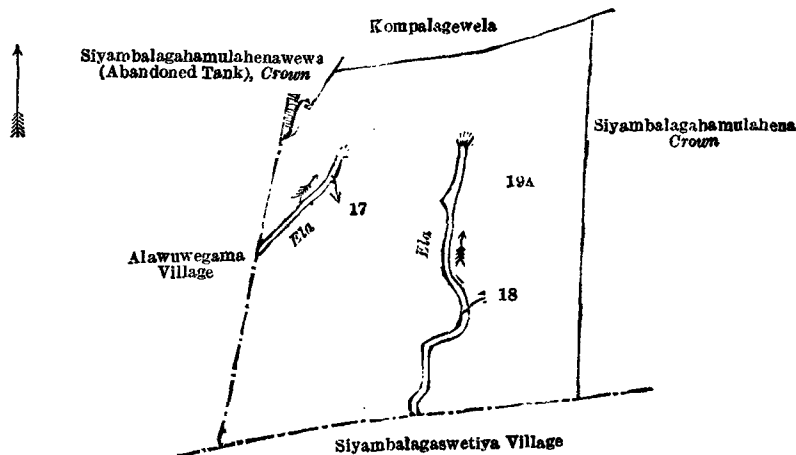
And whereas (1) Ratnayake Mudiyansele Yahapathami Arachehi, (2) ditto Kapuruhamy, (3) ditto Kaluhamy made claim thereto, and Thomas Graham Willett and I, John Murray Davies, Special Officers appointed under section 28 of the said Ordinances made due inquiry into such claim, I, John Murray Davies, the aforesaid Special Officer admit the claim of the said claimants to the said land, as more fully described herein below, under section 4, sub-section (1), of the said Ordinances.

*Description of the Land referred to.*

The land commonly called or known as Kongahamulahena, situated in the village of Ilankalihena, in the Baladora korale of the Dewamedhi hatpattu of the Kurunegala District, in the North-Western Province, containing in extent 5 acres and 12 perches, and shown as lot 19A in preliminary plan 1,626 and in the annexed diagram; and bounded as follows: on the north by Siyambalagahamulahenawewa (abandoned tank) declared to be the property of the Crown under the Waste Lands Ordinances, Kompalagewela claimed by Ratnayaka Mudiyansele Japathamy and others; on the east by Siyambalagahamulahena to be declared the property of the Crown under the Waste Lands Ordinances; on the south by the village limit of Siyambalagaswetiya; on the west by the village limit of Alawuwegama.

NOTE.—The following lots lying within the above-mentioned boundaries are excluded from this order, and their aggregate extent of 14 perches is not included in the acreage of 5 acres and 12 perches given above:—

Preliminary plan 1,626.						Extent, A. R. P.		
Lot.	Name of Land.							
17	..	Ela	..	..	..	0	0	4
18	..	Do.	..	..	..	0	0	10
						<hr/>		
						0	0	14



Surveyor-General's Office,  
Colombo, October 31, 1918.

Scale of 4 Chains to an Inch.

C. R. LUNDIE,  
for Surveyor-General.

November 14, 1918.

J. M. DAVIES,  
Special Officer.

**Kurunegala S. O. No. 2,517.**

**Order under Section 2 of "The Waste Lands Ordinances of 1897, 1899, 1900, and 1903," declaring Land to be Crown Property.**

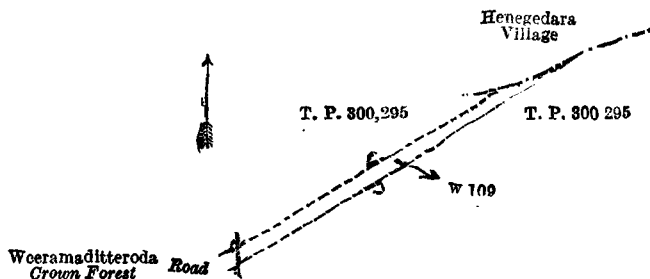
In the matter of the land commonly called or known as road, situate in the village of Galakumbura, in the Yatikaha korale of the Katugampola hatpattu of the Kurunegala District, in the North-Western Province, and of "The Waste Lands Ordinances of 1897, 1899, 1900, and 1903."

The notice required by section 1 of "The Waste Lands Ordinances of 1897, 1899, 1900, and 1903," having been duly published in manner prescribed by that section in respect of the above-named land (*vide* Notice No. 7,049), and no claim having been made to the said land or to any interest therein within the period of three months from the date specified in the said notice, I, John Murray Davies, Special Officer appointed under section 28 of the said Ordinances, under and by virtue of the powers vested in me in that behalf by section 2 of the said Ordinances, do hereby on this 28th day of February, 1919, order and declare that the said land, as more fully described herein below, situate in the village of Galakumbura, in the Yatikaha korale of the Katugampola hatpattu of the Kurunegala District, in the North-Western Province, and shown as lot w 109 in preliminary plan 4,490 and in the annexed diagram, and containing in extent 35 perches, is the property of the Crown.



*Description of the Land referred to.*

The land commonly called or known as road, situated in the village of Galakumbura, in the Yatikaha korale of the Katugampola hatpattu of the Kurunegala District, in the North-Western Province, containing in extent 35 perches, shown as lot w 109 in preliminary plan 4,490 and in the annexed diagram; and bounded as follows: on the north by T. P. 300,295, village limit of Henegedera; on the east by T. P. 300,295; on the south by T. P. 300,295; on the west by Weeramaditteroda, Crown forest, T. P. 300,295.



Surveyor-General's Office,  
Colombo, September 25, 1918.

Scale of 4 Chains to an Inch.

C. R. LUNDIE,  
for Surveyor-General.

February 28, 1919.

J. M. DAVIES,  
Special Officer.

**Ratnapura S. O. No. 404.**

**Order under Section 4, Sub-section (1), of "The Waste Lands Ordinances of 1897, 1899, 1900, and 1903."**

In the matter of the lands commonly called or known as Datanagalla Estate *alias* Diktalawa, &c., situate in the village of Udagama, in the Kadawata korale of the Ratnapura District, in the Province of Sabaragamuwa, and of "The Waste Lands Ordinances of 1897, 1899, 1900, and 1903."

WHEREAS in pursuance of section 1 of the said Ordinances it was duly declared and notified on the 27th day of August, 1915, that if no claim to the lands commonly called or known as Datanagalla Estate *alias* Diktalawa, &c., situate in the village of Udagama, in the Kadawata korale of the Ratnapura District, in the Province of Sabaragamuwa, containing in extent 139 acres and 19 perches, and shown as lots u 26, k 26c, k 26d, o 26, w 26, k 26a, k 26 l, k 26j, k 26k, k 26o, k 26e, s 26, t 26, v 26 in preliminary plan 2,330 and in the annexed diagrams, was made to Howard Orme Fox, Special Officer appointed under section 28 of the said Ordinances, within the period of three months from the date specified in the said notice, such lands would be declared the property of the Crown, and dealt with on account of the Crown (*vide* Notice No. 5,599):

And whereas The Uplands Tea Estates of Ceylon, Limited, made claim thereto, and I, Howard Orme Fox, Special Officer appointed under section 28 of the said Ordinances, made due inquiry into such claim, and whereas the said claimants and I, with the consent of His Excellency the Governor, came to an agreement in writing dated the 27th day of February, 1917, concerning the said lands, under section 4, sub-section (1), of the said Ordinances, whereby it was agreed that the said claimants should be declared the purchasers of the said lands upon payment on or before the 10th day of April, 1917, to the Settlement Officer, of a sum of Rupees Two thousand Eight hundred and Ten and Cents Eighty-eight only (Rs. 2,810.88), as the purchase of the said lands; and whereas the said amount has been duly paid by the said claimants, they are hereby, in pursuance of the agreement aforementioned, declared to be the purchasers of the said lands, as more fully described herein below.

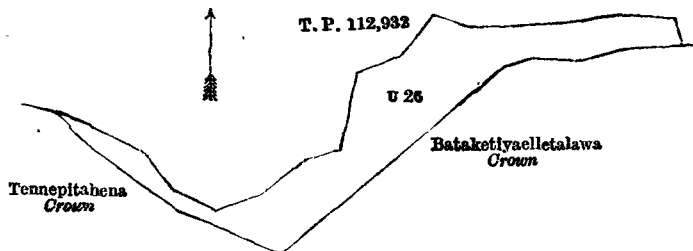
*Description of the Lands referred to.*

The following lots situated in the village of Udagama, in the Kadawata korale of the Ratnapura District, in the Province of Sabaragamuwa, as described in the annexed diagrams:—

I.—Preliminary plan 2,330.

Lot.	Name of Land.	Extent, A. R. P.
u 26	Datanagalla Estate <i>alias</i> Diktalawa	1 1 11

and bounded as follows: on the north and east by T. P. 112,932; on the south by Bataketiya-elletalawa belonging to the Crown; on the west by Tennepitahena belonging to the Crown.



Surveyor-General's Office,  
Colombo, February 21, 1919.

Scale of 4 Chains to an Inch.

C. R. LUNDIE,  
for Surveyor-General.

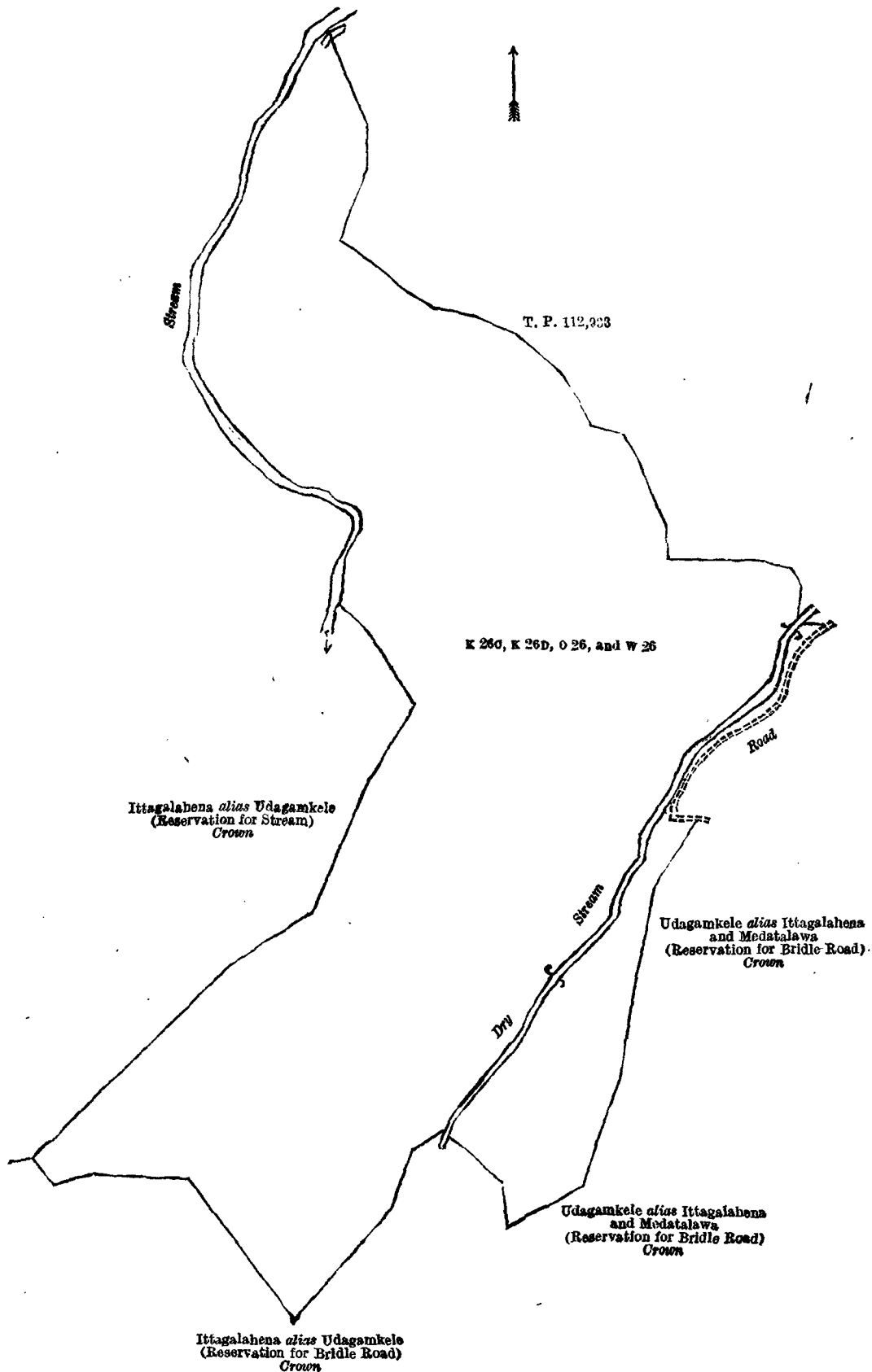
II.—Preliminary plan 2,330.

Lot.	Name of Land.	Extent, A. R. P.	Lot.	Name of Land.	Extent, A. R. P.
k 26c	Ittagalahena <i>alias</i> Udagamkele	22 0 15	w 26	Detanagalla Estate <i>alias</i> Elahena	0 1 3
k 26d	Do.	2 0 37			
o 26	Paluwatta <i>alias</i> Elahena	0 0 34			24 3 9

(Exclusive of the dry stream passing through the lands).

and bounded as follows: on the north by T. P. 112,932; on the east by T. P. 112,932, a road, Udagamkele *alias* Ittagalahena and Medatalawa (reservation for bridle road) belonging to the Crown; on the south by Udagamkele *alias*

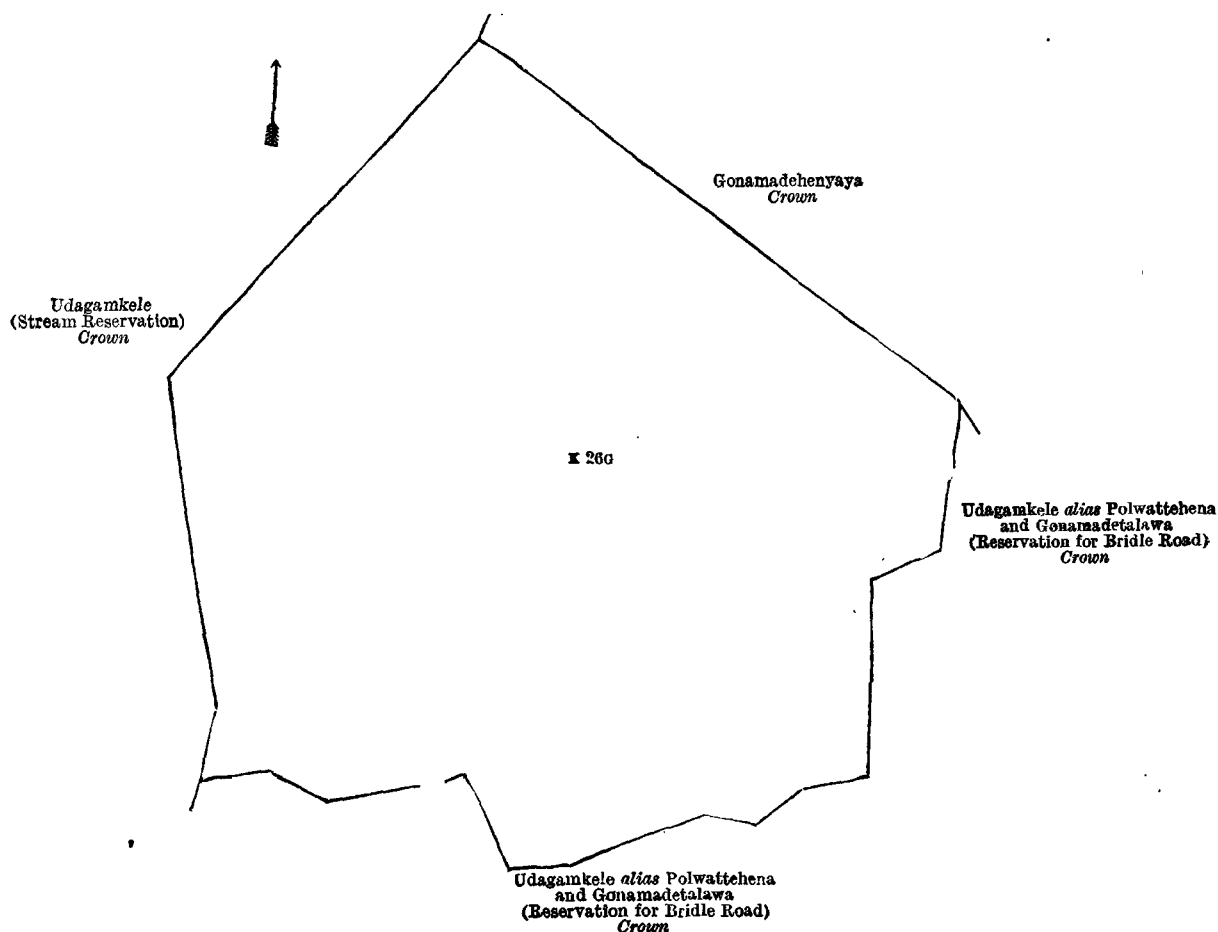
Ittalahena and Medatalawa (reservation for bridle road) belonging to the Crown, Ittalahena *alias* Udagamkele (reservation for bridle road) belonging to the Crown; on the west by Ittalahena *alias* Udagamkele (reservation for stream) belonging to the Crown, a stream.



## III.—Preliminary plan 2,330.

Lot.	Name of Land.	Extent, A. R. P.
K 26G ..	Udagamkele <i>alias</i> Gonamadetalawa ..	19 1 20

and bounded as follows: on the north by Udagamkele (stream reservation) belonging to the Crown, Gonamadehenyaya belonging to the Crown; on the east and south by Udagamkele *alias* Polwattehena and Gonamadetalawa (reservation for bridle road) belonging to the Crown; on the west by Udagamkele (stream reservation) belonging to the Crown.



Surveyor-General's Office,  
Colombo, February 21, 1919.

Scale of 4 Chains to an Inch.

C. R. LUNDIE,  
for Surveyor-General.

## IV.—Preliminary plan 2,330.

Lot.	Name of Land.	Extent, A. R. P.	Lot.	Name of Land.	Extent, A. R. P.
K 26 I ..	Udagamkele <i>alias</i> Polwattetalawa ..	6 1 21	K 26K ..	Medatalawa <i>alias</i> Udagamkele ..	20 0 30
K 26J ..	Udagamkele <i>alias</i> Ittagalahena and Medatalawa ..	24 2 5			51 0 16

(Exclusive of the streams and drain passing through the lands.)

and bounded as follows: on the north by Gonamadehenyaya belonging to the Crown, a stream, Ittagalahena *alias* Udagamkele (reservation for bridle road) belonging to the Crown, a dry stream, Udagamkele *al as* Ittagalahena and Medatalawa (reservation for bridle road) belonging to the Crown; on the east by T. Ps. 112,934 and 110,174; on the south by Medatalawa *alias* Udagamkele (reservation for bridle road) belonging to the Crown, Polwattetalawa *alias* Udagamkele (reservation for bridle road) belonging to the Crown; on the west by Udagamkele (stream reservation) belonging to the Crown, Udagamkele *alias* Polwattetalawa and Gonamadetalawa (reservation for bridle road) belonging to the Crown.

[For Diagram see page 434.]

## V.—Preliminary plan 2,330.

Lot.	Name of Land.	Extent, A. R. P.	Lot.	Name of Land.	Extent, A. R. P.
K 26O ..	Polwattetalawa <i>alias</i> Udagamkele ..	28 1 30	T 26 ..	Datanagalla Estate <i>alias</i> Gerandi-elatalawa ..	0 0 19
K 26R ..	Udagamkele <i>alias</i> Medatalawa, Polwattehena, and Imbulehena ..	13 0 11	V 26 ..	Do. ..	0 0 10
S 26 ..	Datanagalla Estate <i>alias</i> Gerandi-elatalawa ..	0 3 13			42 2 3

(Exclusive of the streams passing through the lands.)

and bounded as follows: on the north by Polwattetalawa *alias* Udagamkele (reservation for bridle road) belonging to the Crown; on the east by a stream, a dry stream, a out drain, a dry stream, Paluwatta *alias* Polwatta (private), a stream,



**Order under Section 2 of "The Waste Lands Ordinances of 1897, 1899, 1900, and 1903,"  
declaring Lands to be Crown Property.**

In the matter of the lands commonly called and known as Welioiwitekanda, situate in the village of Welikanna, in Udugaha pattu of Hewagam korale, in the Colombo District of the Western Province, and of "The Waste Lands Ordinances of 1897, 1899, 1900, and 1903."

The notice required by section 1 of "The Waste Lands Ordinances of 1897, 1899, 1900, and 1903," having been duly published in manner prescribed by that section in respect of the above-named lands (*vide* Notice No. 7,022), and no claim having been made to the said lands or to any interest therein within the period of three months from the date specified in the said notice, I, Guy Stanley Wodeman, Assistant Government Agent, Colombo and Negombo Districts, under and by virtue of the powers vested in me in that behalf by section 2 of the said Ordinances, do hereby on this 29th day of January, 1919, order and declare that the said lands, as more fully described herein below, situate in the village of Welikanna, in Udugaha pattu of Hewagam korale, in the Colombo District of the Western Province, and shown as lots 1 and 1 in preliminary plans Nos. 16,076 and 16,077 and in the annexed diagrams, and containing in extent 12 acres 1 rood and 36 perches, are the property of the Crown.

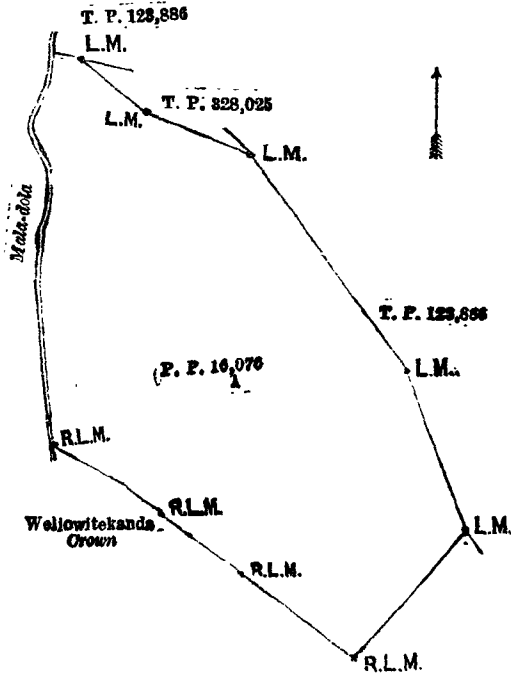
*Description of the Lands referred to.*

The following lots situated in the village of Welikanna, in Udugaha pattu of Hewagam korale, in the Colombo District of the Western Province, as described in the annexed diagram:—

I.—Preliminary plan 16,076.

Lot.	Name of Land.	Extent, A. R. P.
1 ..	Welioiwitekanda ..	6 1 2

and bounded as follows: on the north by land depicted in title plan No. 123,886; on the north-east by lands depicted in title plans Nos. 328,025 and 123,886; on the south-east and south-west by Welioiwitekanda, Crown; and on the west by Mala-dola.



Surveyor-General's Office,  
Colombo, July 23, 1918.

Scale of 4 Chains to an Inch.

C. H. VINCE,  
for Surveyor-General.

II.—Preliminary plan 16,077.

Lot.	Name of Land.	Extent, A. R. P.
1 ..	Welioiwitekanda ..	6 0 34

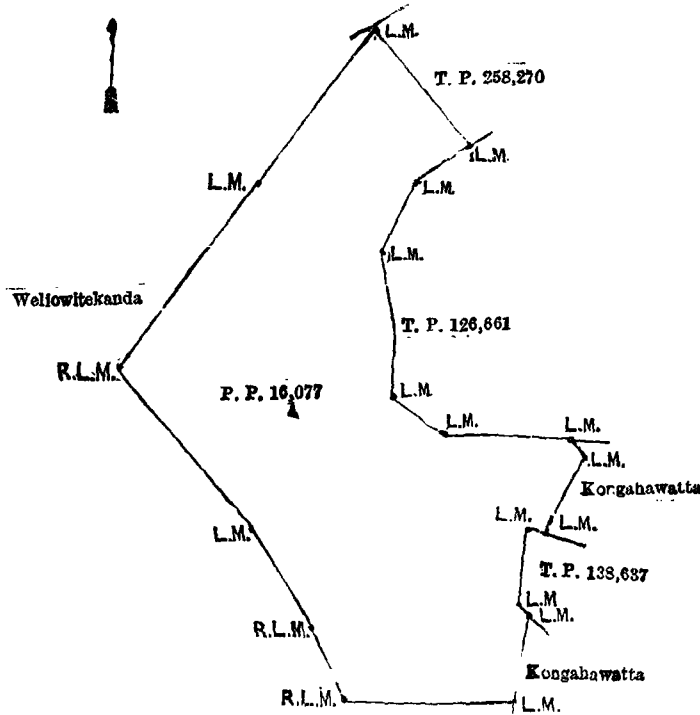
and bounded as follows: on the north-east by land depicted in title plan No. 258,270; on the east by land depicted in title plan No. 126,661, Kongahawatta claimed by R. A. Elias Appu and others, land depicted in title plan No. 138,637, and Kongahawatta claimed by R. A. Elias Appu and others; and on the south, south-west, and north-west by Welioiwitekanda, Crown.

[For Diagram see page 436.]

**Order under Section 2 of "The Waste Lands Ordinances of 1897, 1899, 1900, and 1903,"  
declaring Lands to be Crown Property.**

In the matter of the lands commonly called or known as Katuhenagodella (reservation for footpath), and Pelpolawatte-pitakattiya *alias* Kahatagahalanda (reservation for footpath), situate in the village of Retiyala, in Gangaboda pattu of Pasdun korale east of the Kalutara District, in the Western Province, and of "The Waste Lands Ordinances of 1897, 1899, 1900, and 1903."

The notice required by section 1 of "The Waste Lands Ordinances of 1897, 1899, 1900, and 1903," having been duly published in manner prescribed by that section in respect of the above-named lands (*vide* Notice No. 7,001), and no claim having been made to the said lands or to any interest therein within the period of three months from the date specified in the said notice, I, Charles Valentine Brayne, Assistant Government Agent, Kalutara, under and by virtue of the powers vested in me in that behalf by section 2 of the said Ordinances, do hereby on this 8th day of February, 1919, order and



Surveyor-General's Office,  
Colombo, July 23, 1918.

Scale of 4 Chains to an Inch.

C. H. VINCE,  
for Surveyor-General.

G. S. WODEMAN,

Assistant Government Agent.

January 29, 1919.

declare, that the said lands, as more fully described herein below, situate in the village of Retiyala, in Gangaboda pattu of Pasdun korale east of the Kalutara District, in the Western Province, and shown as lots 1 and 3 in preliminary plans 16,228 and 16,229 respectively, and in the annexed diagrams, and containing in extent 2 roods and 5 perches, are the property of the Crown.

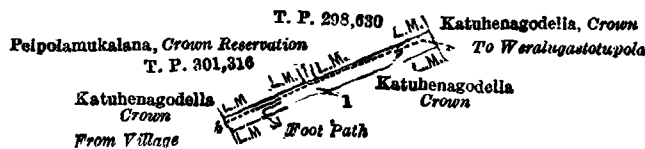
*Description of the Lands referred to.*

The following lots situated in the village of Retiyala, in Gangaboda pattu of Pasdun korale east of the Kalutara District, in the Western Province, as described in the annexed diagrams :—

I.—Preliminary plan 16,228.

Lot.	Name of Land.	Extent, A. R. P.
I	Katuhengodella (reservation for footpath)	0 0 27

and bounded as follows : on the north by Pelpolamukalana (Crown reservation), the land depicted in title plan No. 298,630 ; on the east and south by Katuhengodella belonging to the Crown ; on the west by Katuhengodella belonging to the Crown, the land depicted in title plan No. 301,316.



Surveyor-General's Office,  
Colombo, April 24, 1917.

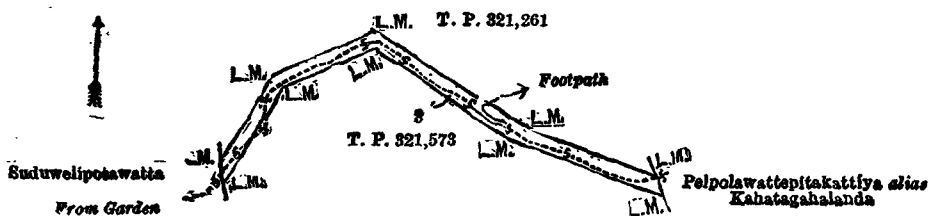
Scale of 4 Chains to an Inch.

G. K. THORNHILL,  
for Surveyor-General.

II.—Preliminary plan 16,229.

Lot.	Name of Land.	Extent, A. R. P.
3	Pelpolawattepitakattiya alias Kahatagahalanda (reservation for footpath)	0 1 18

and bounded as follows : on the north by the land depicted in title plan No. 321,261 ; on the east by Pelpolawattepitakattiya alias Kahatagahalanda unclaimed by the Crown ; on the south by the land depicted in title plan No. 321,573 ; on the west by Suduwelipotawatta claimed by Thanis Appu of Retiyala, the land depicted in title plan No. 321,261.



Surveyor-General's Office,  
Colombo, April 24, 1917.

Scale of 4 Chains to an Inch.

G. K. THORNHILL,  
for Surveyor-General.

C. V. BRAYNE,

Assistant Government Agent.

February 8, 1919.

**Order under Section 4, Sub-section (1), of "The Waste Lands Ordinances of 1897, 1899, 1900, and 1903,"  
declaring Land to be Crown Property.**

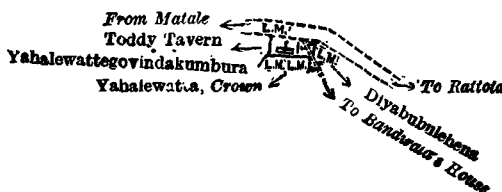
In the matter of the land commonly called or known as Yahalewatte (reservation for road), situate in the village of Kaikawala, in Matale Pallesiya pattu, in Matale east of the Matale District, in the Central Province, and of "The Waste Lands Ordinances of 1897, 1899, 1900, and 1903."

WHEREAS in pursuance of section 1 of the said Ordinances it was duly notified on the 7th day of June, 1918, that if no claim to the land commonly called or known as Yahalewatte (reservation for road), situate in the village of Kaikawala, in Matale Pallesiya pattu, in Matale east, in the Matale District, in the Central Province, containing in extent 6 perches, and shown as lot No. 1 in preliminary plan 6,696, as described in the annexed diagram, was made to the Assistant Government Agent of the Matale District of the Central Province, within the period of three months from the date specified in such notice, such land would be declared the property of the Crown, and dealt with on account of the Crown (*vide* Notice No. 6,901):

And whereas (1) Lokuge Sinno Appo de Silva of Patabendimulle, in Ambalangoda, (2) Lokuge Siselhamy of Kiri-metiya in Batapola, made claim thereto, and whereas the said 1st claimant has withdrawn his claim to the said land, and whereas the 2nd claimant was duly called upon by a notice in writing under section 4, sub-section (1), of the said Ordinances, duly served upon her, to produce before me the evidence and documents upon which she might rely in proof of her claim; and whereas she failed so to appear or produce such evidence and documents; I, Edward Turner Millington, Assistant Government Agent of the District of Matale, under and by virtue of the powers vested in me in that behalf by section 4 of the said Ordinance No. 1 of 1899, do hereby on this 13th day of December, 1918, order and declare, under section 4, sub-section (1), of the said Ordinances, that the said land, as more fully described herein below, is the property of the Crown.

*Description of the Land referred to.*

The land commonly called or known as Yahalewatte (reservation for road), situated in the village Kaikawala, in Matale Pallesiya pattu, in Matale east, in the District of Matale of the Central Province; containing in extent 6 perches, shown as lot No. 1 in preliminary plan 6,696, and in the annexed diagram; and bounded as follows: on the north by the high road from Matale to Rattota; on the east by Diyabubulehena claimed by L. Punchinona and Odiris; on the south by the Crown land called Yahalewatte; and on the west by Yahalewatte, Govindakumbura claimed by Keerala.



Surveyor-General's Office,  
Colombo, July 13, 1917.

*Scale of 4 Chains to an Inch.*

G. K. THORNHILL,  
for Surveyor-General.

December 13, 1918.

E. T. MILLINGTON,  
Assistant Government Agent.

## LAND SALES IN THE WESTERN PROVINCE.

No. 3,273, W. P.—The Assistant Government Agent, Kalutara District, will on Monday, May 12, 1919, at 1 P.M., at his office in the Kalutara Kacheheri, put up to auction, for sale or settlement, or will otherwise dispose of, the under-mentioned portions of Crown land, in accordance with the regulations of Government regarding land sales. Twelve allotments of land situated in the Kalutara totamune, Pasdun korale west and Pasdun korale east divisions of the Kalutara District of the Western Province.

Lot.	Name of Land.	Name of Claimant.	Description.	Extent.	
				A.	R. P.
Preliminary plan 16,382. Village—Botalawa in Maha pattu south.					
2	Amuokandeowita	..	.. Low chena	..	0 0 18
3	Amuokandegodella	..	.. do.	..	0 0 35
Preliminary plan 16,699. Villages—Pinnagoda and Wandurebbe in Maha pattu north.					
3	Liyanagodawatta	.. Gamage Peiris and others	.. Garden	..	0 0 31
4	Do.	.. Kapugeekiyana Seneris	.. do.	..	0 1 5
5	Do.	.. Gamage Peiris and others	.. do.	..	0 1 19
Preliminary plan 16,458. Village—Pimbura in Maha pattu north.					
2	Gallanahenewatta	.. Kalupahanage Heen Hamy	.. Garden	..	0 1 24
3	Do.	.. Walaka Appuhamilage Charlis Appuhamy and others	.. Rubber land	..	0 1 6
Preliminary plan 16,325. Village—Dodangoda in Iddagoda pattu.					
6	Milankandepauladeniya	.. Yamange Menchi	.. Coconut and rubber	..	0 0 30
7	Do.	.. Gamage Sadiris Fernando	.. do.	..	0 0 13
8	Kinagasmanane	.. Kamburawalakankanange Johanis Appu	.. Paddy field	..	0 1 38
10	Kinagasmananapillewa	.. Polwattedurage Peduru Fernando	.. Garden	..	1 1 8
11	Kinagasmanane	.. Don Dias Wijegunaratne	.. Paddy field	..	0 0 31

Upset price per acre varies from Rs. 30 to Rs. 500. Further particulars respecting these lands can be obtained from the Assistant Government Agent, Kalutara, and plans from the Surveyor-General.

Colonial Secretary's Office,  
Colombo, March 25, 1919.

R. E. STUBBS,  
Colonial Secretary.

THE Assistant Government Agent of the Kalutara District, Western Province, is prepared to receive on or before May 6, 1919, at the Kalutara Kachcheri, written applications for the lease in perpetuity, subject to the provision that rent shall be revised at every interval of 30 years, counting from the date of the commencement of the lease, from May 12, 1919, the under-mentioned portions of Crown land, to be planted with coconuts, rubber, tea, or other produce. No such applications will be entertained unless the applicant gives his full name and address, and until he makes with the Assistant Government Agent a deposit of survey fees as noted against each lot. Such deposit will not be returned until the lease of the land has been sold, or until it has been decided by the Assistant Government Agent that it will not be sold. On Monday, May 12, 1919, at 10 A.M., at the Kalutara Kachcheri, the sale of the lease will be put up to auction in accordance with the regulations of Government regarding the lease of Crown lands. The highest bidder for the premium shall be the purchaser of the lease, but the bidding shall be confined to the original applicant and those other applicants whose applications shall have been made in the manner above specified.

The conditions of lease are obtainable from the Assistant Government Agent, Kalutara, and plans from the Surveyor-General.

Nineteen allotments of Crown land situated in the Kalutara totamune, Pasdun korale east and Pasdun korale west of the Kalutara District of the Western Province.

Preliminary plan 16,663. Village—Munhena in Maggonbadda.  
Applicants—Patirana Arachchige John Wijesundera and another.

Lot.	Name of Land.	Description	Extent.	Survey fees		Upset		Each of		Each of the	
				per acre or	portion of an	premium	per acre.	the first	remaining		
				Rs.	c.	Rs.	c.	Rs.	c.	Rs.	c.
1	Munamalgahawattapaulakattiya	Jungle	0 2 14	5	0	20	0	5	0	15	0
				Applicant—Egodage James Appu.							
3	Papaliyagahalanda	Garden	0 1 0	5	0	20	0	5	0	15	0
				Preliminary plan 16,416. Village—Manhandiya in Beruwalbadda. Applicant—Malewana Pannannada Thero.							
2	Ganimewatta	Low jungle	0 2 38	5	0	17	0	4	0	12	0
2A	Do.	do.	0 3 7	5	0	17	0	4	0	12	0
2B	Do.	do.	1 2 4	5	0	17	0	4	0	12	0
2C	Do.	do.	1 1 25	5	0	17	0	4	0	12	0
4	Do.	do.	7 3 26	4	0	16	0	4	0	12	0
				Preliminary plan 16,714. Village—Pambe in Payiagalabadda. Applicant—W. Don Charles.							
2	Mehimullakele	Jungle	0 1 6	5	0	20	0	5	0	15	0
				Preliminary plan 16,692. Village—Bellana in Maha pattu north. Applicant—Ratnayaka Mudiyansele Don Stephen.							
1	Panadandukanda <i>alias</i> Elledeniyeekanda	Forest	7 2 24	4	0	16	0	4	0	12	0
4	Horawitiyalatenna <i>alias</i> Panadandukanda	do.	2 0 14	4	0	16	0	4	0	12	0
				Preliminary plan 16,458. Village—Pimbura in Maha pattu north. Applicant—F. D. Samarasinghe, Mudaliyar.							
1	Tennapitahena	Jungle	18 0 36	3	0	15	0	4	0	12	0
				Preliminary plan 16,699. Village—Pinnagoda in Maha pattu north. Applicant—Gikiyanage Babasinno.							
1	Liyanagodakandepitakattiya	Jungle	0 3 29	5	0	14	0	3	0	9	0
				Applicant—Hettiachchige Don Dias.							
2	Liyanagodapaulakattiya	Jungle	0 3 33	5	0	14	0	3	0	9	0
				Preliminary plan 16,399. Village—Botalawa in Maha pattu south. Applicant—W. D. Anthony.							
1	Pitakandepitakattiya	Jungle	2 0 1	4	0	13	0	3	0	9	0
				Applicant—Nil.							
2	Do.	do.	2 2 10	4	0	13	0	3	0	9	0
				Preliminary plan 16,781. Village—Dodangoda in Iddagoda pattu. Applicants—S. K. James Perera and others.							
1	Pettigaladeniya	Scrub jungle	4 2 26	4	0	16	0	4	0	12	0
				Preliminary plan 16,325. Village—Dodangoda in Iddagoda pattu. Applicant—Mrs. C. Samarasinghe.							
1	Milankandepaulakattiya	Jungle	6 0 1	4	0	19	0	5	0	15	0
5	Alubogahadeniya	do.	2 1 34	4	0	19	0	5	0	15	0
9	Milankandepaulakattiya	do.	6 1 2	4	0	19	0	5	0	15	0

Colonial Secretary's Office,  
Colombo, March 25, 1919.

R. E. STUBBS,  
Colonial Secretary.

## LAND SALES IN THE SOUTHERN PROVINCE.

No. 3,520, S. P.—The Government Agent, Southern Province, will on Thursday, June 26, 1919, at 1 P.M., at his office in Galle Kachcheri, put up to auction, for sale or settlement, or will otherwise dispose of, the under-mentioned portions of Crown land, in accordance with the regulations of Government regarding land sales. Six allotments of land situated in the Four Gravets division of the Galle District of the Southern Province.

Preliminary plan 10,938. Village—Haliwala.  
Claimants—H. D. Jayasinha of Ettiligoda and Tewis Dias Jayasekara of Maitipe.

Lot.	Name of Land.	Name of Applicant.	Description.	Extent.	Upset price
1	Muttetuwegodakanda	—	Contains rubber	2 1 24	250
				Plantation	659 75
Claimants—Wewalwalahewage Babani and others.					
2	Muttetuwegodakanda	—	Chena	1 1 35	250
3	Do.	—	Garden	0 1 32	250
				Plantation	102



Lot.	Name of Land.	Name of Applicant.	Description.	Extent.		Upset price per acre, Rs.
				A.	R. P.	
Claimant—Wewalwelahewage Babani.						
4	Muttetuwegodakanda ..	—	Garden ..	0	1 9	250
			Plantation ..	—	—	16
5	Do. ..	—	Garden ..	0	2 20	250
			Plantation ..	—	—	727
Preliminary plan 11,021. Village—Niyagama. Claimant—Crown.						
1	Uswattegoda <i>alias</i> Gaja-nayakagodakanda	Andihettige Dingi Appu of Akmimana ..	Jungle ..	1	0 6	153

Further information regarding these lands can be obtained from the Government Agent, Southern Province, and their plans from the Surveyor-General.

Colonial Secretary's Office,  
Colombo, March 24, 1919.

R. E. STUBBS,  
Colonial Secretary.

No. 3,521, S. P.—The Government Agent, Southern Province, will on Tuesday, July 15, 1919, at 1 P.M., at his office in Galle Kachcheri, put up to auction, for sale or settlement, or will otherwise dispose of, the under-mentioned portions of Crown land, in accordance with the regulations of Government regarding land sales. Eight allotments of land situated in the Talpe pattu division of the Galle District of the Southern Province.

Lot.	Name of Land.	Name of Applicant.	Description.	Extent.		Upset price per acre, Rs.
				A.	R. P.	
Preliminary plan 9,845. Village—Unawatuna. Claimant—Crown.						
3688	Kosgewatta ..	—	Marshy land ..	1	3 23	50
3689	Roigewatta ..	—	do. ..	0	3 35.75	50
3690	Do. ..	—	do. ..	0	1 21.75	50
Preliminary plan 10,440. Village—Dikkumbura. Claimant—Julian Lambias.						
2	Panugalgodawatta	Wettanage Arnolis Appu of Dikkumbura ..	Young coconut garden ..	0	0 23	65*
			Plantation ..	—	—	3
Preliminary plan 10,601. Village—Unawatuna West. Claimant—T. Amarasuriya.						
1	Paraduawatta-addarakebella	—	Garden ..	0	0 9	500
			Plantation ..	—	—	2
Preliminary plan 10,967. Village—Kottawa. Claimant—Crown.						
1	Batalandagoda <i>alias</i> Pitiagoda	Happawana Vitanage Hendrick of Kottawa ..	Jungle ..	0	3 37	80†
Preliminary plan 11,067. Village—Tellambure. Claimant—Crown.						
1	Egodahawatteduwa	—	Jungle (not for sale) ..	0	0 14	—‡
2	Do. ..	Hangamuwe Gamage Hinnibabun of Tellambure	Jungle ..	0	3 15	50‡
3	Egodahawatteduwa	Hangamuwe Gamage Hinnibabun of Tellambure	Native garden ..	0	0 37	50‡
			Plantation ..	—	—	21.40

\* With mining rights Rs. 165 per acre.

† With mining rights Rs. 200 per acre.

‡ Reservation.

§ With mining rights Rs. 150 per acre.

Further information regarding these lots can be obtained from the Government Agent, Southern Province, and their plans from the Surveyor-General.

Colonial Secretary's Office,  
Colombo, March 25, 1919.

R. E. STUBBS,  
Colonial Secretary.

## LAND SALES IN THE EASTERN PROVINCE.

NOTICE is hereby given that the sale or settlement or other disposal of lands in Koralsai pattu fixed for April 1, 1919, appearing in notice No. 1,492, E. P., and published in *Gazette* No. 6,994 of February 7, 1919, has been postponed for Wednesday, April 9, 1919.

The water-rate conditions laid down in the above notice are hereby amended as follows:—

These lands are irrigable by Vakaneri tank. They will be liable to payment of an irrigation rate of Rs. 3 per acre per annum revisable every five years, revision of which rate will be subject to the condition that the revised rate will not be more than 50 per cent. higher than the last preceding rate.

Batticaloa Kachcheri,  
March 19, 1919.

R. A. G. FESTING,  
Government Agent.

## LAND SALES IN THE NORTH-WESTERN PROVINCE.

No. 2,147, N.W. P.—On Monday, May 12, 1919, at 1 P.M., the Assistant Government Agent for the Puttalam and Chilaw Districts of the North-Western Province will put up to auction for sale or settlement, at his office in Chilaw, the under-mentioned portions of Crown land, on the terms authorized by Government. Fourteen allotments of land situated in the Pitigal korale north of the Chilaw District of the North-Western Province.

Lot.	Name of Land.	Name of Applicant.	Description.	Extent.	
				A.	R. P.
1	Kongahawatta ..	—	Encroachment by H. M. Punchi Singho (coconut 1 year old)	0	0 19
2	Medawewa or Medakumbura	—	Encroachment by H. M. Punchi Singho (abandoned paddy field)	0	0 15

C 5

Lot.	Name of Land.	Name of Applicant.	Description.	Extent.	
				A. R. P.	
3	Kongahawatta	..	Encroachment by H. M. Mudalihami (coconut 1 to 2 years old)	0	0 27
4	Kajugahawatta	.. T. M. Fernando	Encroachment by H. M. Ranhamy (coconut 1 to 2 years)	0	2 14
5	Medawewa or Medakumbura	do.	Chena	0	1 38
6	Do.	do.	Abandoned paddy field	5	0 30
6B	Palugahawatta	do.	Encroachment by T. M. Fernando (coconut 1 year old)	0	0 10
8	Timbirigahawatta	do.	Encroachment by Elaris Perera (coconut 3 years old)	0	2 38
9	Palugahawatta	do.	Encroachment by J. D. Chapman (coconut 5 years old)	0	0 10
10	Do.	do.	Encroachment by T. M. Fernando (coconut 2 years old)	0	3 5
11A	Welipennagahawatta	..	Encroachment by H. Ranhami	0	0 4
12A	Palugahawatta	..	Encroachment by C. G. de Alwis	0	0 4
12B	Welipennagahawatta	..	Encroachment by H. Ranhami	0	0 9
Preliminary plan 4,674.—Adippola.					
2A	Wewaihalahenyayekebella	C. M. P. de Soysa	Chena	0	0 19

N.B.—Upset price at Rs. 15 to Rs. 100 per acre.

Further information regarding these lands may be obtained from the Assistant Government Agent, Puttalam, and regarding their plans, &c., from the Surveyor-General.

Colonial Secretary's Office,  
Colombo, March 24, 1919.

R. E. STUBBS,  
Colonial Secretary.

### LAND SALES IN THE NORTH-CENTRAL PROVINCE.

No. 2,057, N.C. P.—The Government Agent, North-Central Province, will on Tuesday, May 13, 1919, at 1 P.M., at his office in the Anuradhapura Kachcheri, put up to auction, for sale or settlement, or will otherwise dispose of, the the under-mentioned portions of Crown land, in accordance with the regulations of Government regarding land sales. Twenty-two allotments of land situated in the Nuwaragam and Hurulu palatas of the Nuwarakalawiya district of the North-Central Province.

Preliminary plan 5,274. Village—Todamaduwa in Uddiyankulama korale.

Lot.	Name of Land.	Name of Applicant.	Description.	Extent.		Upset price per acre, Rs.
				A. R. P.		
1	Panakkagahayaya	.. M. Banda of Galwaduwegama	Jungle fit for paddy	3	0 0	17
2	Ilipathagahayaya	.. T. Seerala of Galwaduwegama	do.	1	0 0	18
3	Do.	..	do.	0	2 32	15

Final village plan 36. Village—Nallamudawa in Eppawala korale.

3A	Puranawelakattakaduwa or Nallamudawakele	.. S. Nanhamy of Nallamudawa	Jungle	1	0 4	18
5A	Walabodakele or Nallamudawakele	do.	do.	0	0 2	18
5B	Do.	..	do.	0	2 4	18

Final village plan 49. Village—Mahakumbukgollewa in Kadawat korale.

2F	Mahakumbukgollewakele	.. S. G. Velate and 4 others of Kudahammillewa	Jungle fit for paddy	4	0 26	15
----	-----------------------	--	----------------------	---	------	----

Final village plan 140. Village—Mahadunnabindunuwewa in Kende korale.

1M	Mahadunnabindunuwewakele	.. M. Suddahami of Mahadunna-bindunuwewa	Low jungle	0	3 0	17·50
1N	Do.	.. do.	do.	0	0 37	17·50
1P	Do.	.. M. V. Suddahami	Chena	0	3 25	17·50
1Q	Do.	.. do.	Low jungle	0	0 8	17·50
1D	Do.	.. M. Punchirala	Chena	1	1 14	17·50
1D5	Do.	..	Encroachment by M. Punchirala	0	0 32	17·50

Final village plan 141. Village—Kudadunnabindunuwewa in Kende korale.

2K	Dunnabindunuwewakele	.. M. Punchirala of Pallankulama	Jungle	0	1 30	20
2L	Do.	.. D. Punchirala, Arachchi of Dunnabindunuwewa	do.	2	0 0	20

Final village plan 193. Village—Siyambalewa in Eppawala korale.

4C	Siyambalawewakele	.. D. Kirihamy, Korala, and another of Ambagahawewa	Chena	3	3 35	17
----	-------------------	---	-------	---	------	----

Final village plan 274. Village—Alankulama in Nuwaragam korale.

4G	Alankulamakele	.. H. M. Tikiri Banda of Alan-kulama	Jungle	0	2 36	55
4I	Do.	.. W. Francisco Silva of Alankulama	do.	2	0 2	50

Final village plan 302. Village—Ihalatalawa in Nuwaragam korale.

35D	Ihalatalawakele	.. I. M. Pulinguralla Upasakarala	Low jungle	3	1 29	33
35F	Do.	.. do.	do.	0	1 27	33

Final village plan 470. Village—Tammannewa in Kende korale.

1F	Tammannewakele	.. K. Alitamby, Vel-Vidane of Kottiyawa	Jungle	3	0 4	20
----	----------------	---	--------	---	-----	----

Lot.	Name of Land.	Name of Applicant.	Description.	Extent. A. R. P.	Upset price per acre, Rs.
132	Elapatwewakele	W. Segunoor and another of Kolibendewa	Low jungle	2 0 11	19.60

Further particulars regarding these lands can be obtained from the Government Agent, North-Central Province, and their plans from the Surveyor-General.

Colonial Secretary's Office,  
Colombo, March 24, 1919.

R. E. STUBBS,  
Colonial Secretary.

## LAND SALES BY THE SETTLEMENT OFFICER.

### CENTRAL PROVINCE.

No. 5,042, S. O.—On Tuesday, Wednesday, and Thursday, May 20, 21, and 22, 1919, and on the following days, at 9 A.M., the Land Settlement Officer, will put up for sale or settlement, at Alutgama Camp, the under-mentioned portions of Crown land, on the terms authorized by Government. Fifty-three allotments of land situated in the Udugoda Pallesiya pattu of the Matale North division of the Matale District of the Central Province.

#### Block survey preliminary plan 34.—Alutgama.

Lot.	Name of Land.	Name of Claimant.	Description.	Extent. A. R. P.
67	Rajigewatta	Keppitipola Loku Banda	Chena	1 1 32
68	Rajigewatta <i>alias</i> Kahata-gahamulawatta	(1) Ihalawattawalauwe Loku Banda, (2) ditto Madduma Banda, (3) ditto Tikiri Banda	do.	1 0 10
91	Talgahalanda	The heirs of Ramasamy Kankani	do.	0 3 37
102	Do.	(1) Alutwalauwe Mudiyanse of Moragolla in Kandapalle korale, (2) ditto Kiri Banda of Hulangamuwa, (3) ditto Kumarihamy of Alutwewalauwa in Kelegam palata, in North-Central Province, (4) Nawanna Muna Segu Mohamadu, (5) Pathuma, daughter of Segu Mohamadu	do.	3 0 16
115	Do.	(1) Noor Mohamadu of Alutgama, (2) Meedin Abdul Cader of Eppawala in Wann hatpattu	do.	1 2 38
118	Do.	(1) Mohideen Ibrahim Saibo, (2) Alimamma, (3) Kadirimeer Amma, (4) Jainabu, (5) Mohideen Pathumma, (6) Mohamadu Mohideen, (7) Savaraumma	do.	0 3 37
119	Do.	Nawara Pitche of Kolihakerampatna in India	do.	0 2 30
141	Lindakumburapillewa	(1) Mohideen Ibrahim Saibo, (2) Alimamma, (3) Kadirimeer Amma, (4) Jainabu, (5) Mohideen Pathumma, (6) Mammadu Mohideen, (7) Savaraumma	do.	1 1 12
192	Bulugahayaya	Tennewalauwe Bandaranyake, President, Village Tribunal, Matale South	Chena (partly cleared)	30 3 26
193	Do.	do.	Garden	0 2 23
230	Do.	do.	Chena	11 3 27
279	Mukunamalgasyaya	(1) Manawatte Dingiri Banda, (2) Bandaranyake Kumarihamy, both of Mananwatta, (3) Tikiri Kumarihamy of Hansalawwa in Hulangamuwa	do.	9 1 35
282	Bulugahayaya	(1) Mullegedara Pinhamy, (2) Ihalagedera Pinhamy, (3) ditto Podi, (4) ditto Ukkuamma	do.	3 1 22
234	Wekumburapillewa	Keppitipola Loku Banda of Matale	do.	3 2 35
235	Makulugaspitiyapillewa	Lenawalawalauwe Punchi Banda	do.	1 3 8
241	Godaliyaddepillewa	Adikaramwalauwe Tikiri Banda, Registrar	Chena and coconut	0 2 5
244	Pahalatumpelapillewa	Malhonda Dewaya	Chena	1 1 31
249	Ebakumburapillewa	Lenawalawalauwe Punchi Banda	do.	2 0 17
250	Do.	Keppitipola Loku Banda	do.	0 2 11
259	Bulugahayaya	Tennewalauwe Bandaranyake, President, Matale South	do.	2 0 20
243	Jambugahamulahena	Pahalagedera Dingira	do.	0 1 6
245	Do.	(1) Ditto Siripina, (2) ditto Aura	do.	0 0 28
246	Ihalapillewahena	Ditto Dingira	do.	0 1 3
247	Ebakumburapillewa	Ditto Ukkuwa	do.	0 1 22
248	Weherapillewahena	Alutgedera Menika	do.	0 3 39
251	Ebakumburapitiya	Ditto Aura	do.	2 0 3
252	Ebakumburepillewa	Arambagedera Banduwa	do.	0 0 20
253	Do.	Medagedera Tissera	do.	0 0 32
211	Kosgahalandehena	Alutgedera Menika	do.	1 0 31
212	Do.	Ditto Suramba	do.	4 0 1
259	Kendagollayawatta	Adikaramwalauwe Tikiri Banda, Registrar	Chena and coconut	0 1 10
272	Abbeyayahena	do.	Partly cleared chena	7 3 13
273	Nelunmalapitiyapillewa	Kendangamuwalauwe Medduma Kumarihamy	Chena	0 1 15
213	Kendagahakumburapillewa	Alutgedera Awra	do.	0 0 30
214	Kosgahalanda	Medagedera Tikiri Panikkiya	do.	5 0 33
201½	Ebakumburapillewa	Kahandawalauwe Medduma Kumarihamy of Kendangamuwa	do.	0 2 24
204	Ihalakumburepillewa	Adikaramwalauwe Tikiri Banda	do.	0 1 25
274	Wekumburapillewa	Keppitipola Loku Banda of Matale	do.	2 2 28
205	Ihalakumburepillewa	(1) Alutgedera Pusumba, (2) ditto Suramba, (3) ditto Kiri-biyah	do.	0 0 32

Lot.	Name of Land.	Name of Claimant.	Description.	Extent. A. R. P.
206	Peelagawapillewa	Medagedera Kiribiyah	Chena	1 0 6
208	Egodawattahena	Ditto Sobani	do.	0 3 5
49	Dabarayaya	Keppitipola Dissawa of Gampola	do.	13 0 36
179	Kobbagala	(1) Mohideen Ibrahim Saibo, (2) Alimamma, (3) Kadirimeer Amma, (4) Jainabu, (5) Mohideen Pathumma; (6) Mam-madu Mohideen, (7) Savaraumma	do.	0 2 2
183	Do.	do.	Plantains and chena	0 0 35
260	Kendagollayahena	Adikaramwalauwe Tikiri Banda, Registrar	Chena	0 2 19
263	Pahalagederawatta	Porokaragama Ukku Banda	do.	0 0 25
264	Erawaliyawatta	Pahalagedera Sobani	Garden	0 2 7
265	Kendagolla	Kendangamuwe Wijeratna Banda	Chena	0 1 3
304	Pitakotuwehena	Alutgedera Menika and Aura	do.	2 2 16
305	Tennewattahena	(1) Medagedera Kiribiyah, (2) ditto Tikiri Panikkiya, (3) ditto Tissera, (4) ditto Kalu	do.	1 1 36
292	Kanugolla	Thetturala, Vel-Vidane of Porokaragama	Cleared chena	2 3 7
299	Abeyyahena	Adikaramwalauwe Tikiri Banda	Chena	1 1 8
301	Erawaliyaya	Medagedera Tissera	do.	0 2 11

Upset price at Rs. 15 to Rs. 50 per acre. Further information regarding these lands can be obtained from the Land Settlement Officer, and plans of them from the Surveyor-General.

Colonial Secretary's Office,  
Colombo, March 28, 1919.

R. E. STUBBS,  
Colonial Secretary.

No. 5,043, S. O.—On Saturday, Monday, and Tuesday, May 24, 26, and 27, 1919, and on the following days at 9 A.M., the Land Settlement Officer will put up for sale or settlement, at Alutgama Camp, the under-mentioned portions of Crown land, on the terms authorized by Government. Eighty-three allotments of land situated in the Udugoda Udasiya pattu of the Matale North division of the Matale District of the Central Province.

Lot.	Name of Land.	Name of Claimant.	Description.	Extent. A. R. P.
Block survey preliminary plan 35.—Demada-oya.				
114	Koketi yawelapillewa	(1) Mallawagedera Punchirala, (2) Kirihami	Chena	0 0 27
115	Amunahena and Kan-achariyahena	(1) Korallagedera Punchirala, (2) Ukku Banda, (3) Mudalihami, (4) Punchi Appuhami, (5) Ranhami, (6) Appuhami, (7) Kapuruhami, (8) Appuhami	do.	4 1 37
165	Kokati yawalapillewa	(1) Korallagedera Ukku Banda, (2) Punchirala	do.	0 0 17
166	Koketi yawalapillewa	Talakiri yawa Helpitiyagedera Salenchihami	do.	0 0 19
167	Do.	Mallawagedera Punchirala	do.	0 1 4
170	Koketi yawalahena	(1) Medagedera Mudalihami, (2) Malawagedera Ukkurala	do.	1 1 27
159	Katukurundugahamulaha-hena	(1) Mallawagedera Kirihami, (2) Mudalihami	do.	0 2 13
160	Kalundakumburapillewa	Medagedera Mudalihami	do.	0 1 18
161	Koketi yawalapillewa	(1) Korallagedera Punchirala, (2) Ukku Banda, (3) Ranhami, (4) Appuhami	do.	0 3 15
171	Kalundakumburapillowa	Medagedera Mudalihami	do.	0 0 20
172	Kalundakumburahena	(1) Mallawagedera Kirihami, (2) Mudalihami, (3) Ukkurala	Cleared chena	1 3 19
173	Ambagahamulahena	(1) Mallawagedera Ukkurala, (2) Mudiyanse, (3) Punchirala, (4) Punchi Menika, (5) Appuhami	Chena	2 2 34
196	Paragahakotuwahena	(1) Wattagedera Kiri Menika, (2) Kirihami, (3) Ukku Bandirala, (4) Kiri Menika, (5) Punchi Appuhami	Cleared chena	1 0 0
197	Lindawelahena	(1) Medagedera Mudalihami, (2) Bandirala, (3) Kiri Menika, (4) Ukku Menika	do.	3 0 7
199	Kolongahamulahena	(1) Mallawagedera Punchirala, (2) Kiri Menika, (3) Kirihami, (4) Mudalihami	do.	3 0 23
200	Do.	do.	do.	0 0 9
201	Welikadahena	(1) Mallawagedera Ukkurala, (2) Punchirala, (3) Punchi Menika, (4) Mudiyanse, (5) Appuhami	do.	0 1 22
202	Do.	do.	Partly cleared chena	3 1 22
203	Paragahamulahena	(1) Mallawagedera Punchirala, (2) Kirihami, (3) Kiri Menika, (4) Mudalihami	Chena	2 0 11
174	Ambagahamulawattahena	(1) Mallawagedera Kirihami, (2) Mudalihami	do.	0 0 36
175	Wedagederawattahena	(1) Mallawagedera Mudiyanse, (2) Appuhami	do.	0 2 1
176	Siyambalagahamulawattahena	(1) Medagedera Mudalihami, (2) Appuhami, (3) Ukku Banda, (4) Kirihami, (5) Mallawagedera Ukkurala, (6) Punchirala, (7) Punchi Menika	do.	0 2 29
182	Lolugahamulahena	(1) Medagedera Mudalihami, (2) Appuhami, (3) Ukku Banda, (4) Kirihami	do.	0 1 36
183	Galgodahena	(1) Wattagedera Kirihami, (2) Dingiri Menika, (3) Ukku Bandirala	do.	0 1 19
184	Maragahamulahena	(1) Malawagedera Kirihami, (2) Mudalihami	do.	0 2 26
185	Kosgahawalaha-hena	(1) Mallawagedera Ukkurala, (2) Mudiyanse, (3) Appuhami, (4) Punchirala, (5) Punchi Menika	do.	1 0 21
189	Oyagawahena	(1) Wattagedera Kirihami, (2) Mallawagedera Mudiyanse, (3) Appuhami	do.	0 3 7
138	Galgodahena	(1) Wattagedera Kirihami, (2) Dingiri Menika, (3) Ukku Bandirala	do.	1 1 8
139	Lolugahamulahena	(1) Medagedera Mudalihami, (2) Appuhami, (3) Ukku Banda, (4) Kirihami	do.	1 1 3
137	Boraluwahena	(1) Egodagedera Ranhami, Arachohi, (2) Kirihami, (3) Ran Menika	do.	2 0 22

Lot.	Name of Land.	Name of Claimant.	Description.	Extent. A. R. P.
136	Boraluwahena watta	Waradamana Palinguhami	Garden	0 0 25
135	Geddigahamulawatta	Gurunayalagedera Kiri Naide	do.	1 0 35
134	Geddigahamulawatta	do.	Chena	2 1 23
133	Handahena watta	Medagedera Mudalihami	Garden	0 1 34
131	Ambagahamulawatta	(1) Mallawagedera Ukkurula, (2) Punchirala, (3) Punchi Menika	Chena	0 1 14
129	Handahena	(1) Medagedera Kirihami, (2) Gurunayalagedera Dingiri Appu	do.	2 2 11
62	Dadakirillagahamulawatta	(1) Egodagedera Ranhami, Arachchi, (2) Dingirala, (3) Kirihami, (4) Ran Menika	Cleared chena	0 3 13
91	Dadakirillagahamulawatta	Egodagedera Bandirala	Garden	0 3 14
90	Dambagahamulawattahena	Koralegedera Punchirala	Chena	0 2 29
89	Nethawattahena	(1) Melpitiyagedera Punchi Appuhami, (2) Badalgedera Kiri Naide	Chena and plantains	0 3 14
64	Karambakanattamedahena	(1) Koralegedera Ukku Banda, (2) Punchirala, (3) Koralegedera Mudalihami, (4) Ranhami	Cleared chena	0 1 7
61	Katakalgahamulawatta	(1) Egodagedera Ranhami, Arachchi, (2) Egodagedera Kirihami, (3) Ran Menika, (4) Dingirala, (5) Kiribandirala, (6) Herathami	do.	2 0 30
60	Karambakanattahena	Koralegedera Ukku Banda	do.	0 2 23
55	Do.	Koralegedera Punchirala, Vel-Vidane	do.	1 1 15
57	Do.	(1) Gurunayalagedera Abarayana, (2) Koralegedera Punchirala	Chena	0 1 25
56	Do.	do.	do.	0 1 4
56	Karambakanattawatta	Koralegedera Punchirala, Vidane	Garden	1 1 16
49	Do.	Koralegedera Ukku Banda	do.	0 2 15
38	Kudumeriyamudunahena	(1) Mallawagedera Mudiyanse, (2) Appuhami, (3) Ukkurula, (4) Punchirala, (5) Punchi Menika	Partly cleared chena	4 2 23
39	Kudumariyahena	(1) Koralegedera Punchi Appuhami, (2) Ukku Banda, (3) Punchirala, (4) Kapuruhami, (5) Appuhami, (6) Koralegedera Ranhami	Cleared chena	1 1 25
40	Talugahamulawatta	(1) Koralegedera Punchi Appuhami, (2) Mudalihami, (3) Tikiri Menika	do.	1 0 34
35	Kalugahamulawatta	(1) Gunaratne Unnanse, (2) Koralegedera Kiri Banda, (3) ditto Ukku Banda	Partly cleared chena	1 1 34
34	Do.	do.	Cleared chena	1 0 21
36	Kudumeriyamedahena	(1) Wattagedera Kirihami, (2) Medagedera Dingiri Menika	Partly cleared chena	2 3 28
24	Do.	(1) Talakiriyawa Helpitiyagedera Selenchihami, (2) Alutgedera Siman	Cleared chena	1 2 24
25	Do.	(1) Talakiriyawa Helpitiyagedera Selenchihami, (2) Alutgedera Siman Naide	Chena	0 3 13
22	Do.	(1) Medagedera Ukku Banda, (2) Koralegedera Punchirala, (3) Ukku Banda, (4) Kiri Banda	Cleared chena	1 3 29
33	Boonwelahena	Egodagedera Dingirala	Chena	2 1 17
41	Ambagahalanda, pandurugawahena	Unakoralegedera Mudalihami	do.	1 1 34
46	Ambagasandahena	(1) Talakiriyawa Helpitiyagedera Selenchihami, (2) Alutgedera Siman Naide	do.	1 3 7
52	Egodawattahena	(1) Koralegedera Punchirala, (2) Ukku Banda	do.	2 2 23
66	Egodawatta	(1) Egodagedera Ranhami, Arachchi, (2) Ran Menika, (3) Kirihami, (4) Kiri Bandirala, (5) Herathami, (6) Dingirala	do.	0 3 37
79	Medabitterapelapillewa	(1) Wattagedera Punchirala, (2) Koralegedera Punchirala, (3) Ukku Banda	do.	0 2 7
78	Lindaliyaddapillewa	Medagedera Mudalihami	do.	0 3 26
64	Fihimbiyagahamulawatta	(1) Koralegedera Punchirala, (2) Ukku Banda, (3) Kiri Banda Unanse	do.	2 1 4
24	Kadumeriyamedahena	(1) Talakiriyawa Helpitiyagedera Selenchihami, (2) Alutgedera Siman Naide	do.	1 2 24
26	Do.	do.	Cleared chena	1 3 13
152	Ambagahamulawattahena	(1) Mallawagedera Kirihami, (2) Mudalihami	Chena	0 0 32
150	Etambagahamulawatta	(1) Wattagedera Kirihami, (2) Kiri Menika, (3) Ukku Bandirala	do.	0 1 2
158	Katakurundugahamulawatta	(1) Mallawagedera Kirihami, (2) Mudalihami	do.	0 1 31
155	Talagodawayatta	(1) Medagedera Mudalihami, (2) Appuhami, (3) Ukku Banda, (4) Kiri Hami, (5) Mallawagedera Ukkurula, (6) Punchirala, (7) Punchi Menika	do.	0 2 1
146	Billogahamulawatta	Mallawagedera Punchi Menika	Chena and plantains	0 3 22
147	Siyanbalagahamulawatta	Ditto Kirihami	Chena	0 1 13
148	Do.	Berakaralagedera Menika	do.	0 1 5
144	Gederawalapillewa	(1) Medagedera Appuhami, (2) Ukku Banda, (3) Kirihami	do.	0 2 19
124	Do.	Medagedera Mudalihami	do.	0 2 0
123	Do.	(1) Ditto Appuhami, (2) Ukku Banda, (3) Kiri Hami	High chena	0 2 29
104	Pansalawattahena	(1) Koralegedera Punchi Appu, (2) Tikiri Menika	Chena	2 1 11
105	Palgahakanattapillewa	(1) Koralegedera Punchirala, (2) Ukku Banda	do.	0 2 31
74	Ditgalawalapillewa	Koralegedera Punchirala	do.	0 0 23
75	Do.	Ditto Ukku Banda	do.	0 0 20
76	Palgaskanattapillewa	Ditto Ukku Banda	do.	0 0 21

Lot.	Name of Land.	Name of Claimant.	Description.	Extent.		
				A.	R.	P.
73	Ihalawelapillewa	Ditto Ukku Banda	Partly in plantains	0	3	6

Upset price at Rs. 15 to Rs. 50 per acre. Further information regarding these lands can be obtained from the Land Settlement Officer, and plans of them from the Surveyor-General.

Colonial Secretary's Office,  
Colombo, March 26, 1919.

R. E. STUBBS,  
Colonial Secretary.

## SOUTHERN PROVINCE.

No. 5,044, S. O.—On Wednesday, May 21, 1919, at 8 A.M., the Land Settlement Officer will put up for sale or settlement, at Tangalla Resthouse, the under-mentioned portions of Crown land, on the terms authorized by Government. Ninety-eight allotments of land situated in the West Giruwa pattu division of the Hambantota District of the Southern Province.

## Block survey preliminary plan 310.—Okewela.

Lot.	Name of Land.	Name of Claimant or Applicant.	Description.	Extent.		
				A.	R.	P.
16	Siyambalagahawatta	Hewagamage Don Bastian	Citronella	1	0	35
25B1	Tembiligahawattakebella	Abraham Galatpattige Siyadoris Appu	Garden	1	2	20
36A	Siyambalagahahena	Ediriwira Patabendige Don Jandris	Chena	0	1	21
36B	Galehena	(1) Abeywarna Patabendige Don Mendias, (2) Hewagamage Don Bastian, (3) Galapattiwaduge Samel, (4) Wanigawaduge Samel Appu	Citronella	3	0	23
36D	Serugahamandiya	(1) Abeywarna Patabendige Don Mendias, (2) Ediriweera Kattadiya Arachchige Doanhamy	do.	1	0	3
36F	Ehatugahahena	(1) Abeywarna Patabendige Don Mendias, (2) Ediriweera Kattadiya Arachchige Konnehamy	do.	1	0	12
36G	Pattiyehena	Abeywarna Patabendige Don Mendias	do.	4	1	2
36H	Kongahahena	(1) Don Nicholas Abeyaweera, (2) Loku Hewagamage Don Juanis, (3) Kumarasin Wannu Arachchige Don Salman, (4) Loku Hewagamage Don Bastian	Garden	4	2	32
36J	Dangahawatta	(1) Abeywarna Patabendige Don Mendias, (2) Hewagamage Don Andris	do.	0	3	35
36K	Wewehena	Hewagamage Don Mathes	Citronella	2	1	1
36L	Kongahahena	do.	Garden	1	3	24
36O	Do.	(1) Hewa Puwakdandawage Don Janis, (2) Hewagamage Don Siman	Citronella	1	0	12
36Q	Mulanehenawatta	Vidanegamage Don Carolis	Garden	0	3	0
36R	Kongahahena	(1) Hewagamage Don Mathes, (2) ditto Don Bastian, (3) ditto Don Siman	Citronella	2	3	2
36W	Mailahenawatta	(1) Hewa Puwakdandawage Don Janis, (2) ditto Don Andris	Chena	1	1	23
36X	Do.	Ditto Dionis Appu	Citronella	0	2	23
37T	Dangahawatta	Abeywarna Patabendige Don Mendias	Garden	0	3	16
37G	Serugahamandiyakebella	Wanige Waduge Samel	Plantains	1	0	28
37L	Bolpotemandiya	Hewagamage Don Andris	Citronella	2	0	24
37B	Are-wattekebella	Andrahennadige Baba Appu	Plantains	0	1	1
43	Kombugewewagawapan-sala	Kumarasin Wannu Arachchige Don Salman, as trustee of Ihala Pansala in Kadurupokuna	Garden	2	1	3
55B	Koswatta	(1) Ratnawewa Patabendige Karonchihamy, (2) ditto Appu	do.	0	2	27
67E	Kandehena	(1) Hewagamage Don Nicholas, (2) ditto Don Deonis	Citronella	2	1	25
67F	Tennapitanugehena	Loku Hewagamage Don Juanis	do.	7	2	18
67G	Nugehena	(1) Hewagamage Don Davith, (2) ditto Don Dias	do.	2	2	23
67H	Mulanahena	Vidana Gamage Don Carolis	do.	1	0	37
67I	Wewehena	Wanni Arachchige Don Lewis	do.	3	2	39
67K	Tennapitanugehena	(1) Hewa Puwakdandawage Deonis Appu, (2) ditto Don Samel, (3) ditto Babun Appu, (4) ditto Don Mathes	do.	1	2	31
67L	Nugehena	(1) Ditto Deonis Appu, (2) ditto Don Samel, (3) ditto Babun Appu	Garden	0	3	33
67O	Mandiyewatta	Wagasin Arachchige Louishamy	Chena	1	0	1
67B	Karametiyehena	(1) Hewapuwakdandawage Deonis Appu, (2) ditto Dingihamy	Citronella	6	1	25
67S	Kandehena	(1) Ditto Don Janis, (2) Samarasin Atapattu Kankanange Sadrishamy	do.	4	1	19
67T	Do.	Kumarasin Wannu Arachchige Don Abraham	do.	2	3	17
67U	Lolugahahena	Ditto and Don Charles Dissanayaka	do.	4	3	20
67V	Galpottihena	(1) Don Charles Dissanayaka, (2) Kumarasin Wannu Arachchige Don Salman	Chena	2	3	12
71	Ketakalagahawatta	(1) Abeywaran Patabendige Don Mendias, (2) Wickramasin Arachchige Sinno Appu, (3) Mahantage Don Siman	Citronella	1	1	12
89A	Galehena	(1) Don Carolis Gunasekera, (2) Sella Hewage Heen Appu, (3) Gunasekera Arachchi Patabendige Saris Appu, (4) Appu Singho Siriwardana	Garden	5	1	33
89A1	Do.	Don Dias Gunasekera	Chena	0	0	31
89D	Kongahawatta	Tangalle Manakkarage Salohamy	do.	1	2	16
93A	Anuhena	Warusa Hennadige Dineshamy	do.	1	1	12
89H	Kongahawatta	Don Dines Wickramasinghe Dodanpahala Patabendi Arachchi, (2) Ratnaweera Patabendige Wattuhamy	Garden	1	1	31
102	Kotigalahena	Kaluabaduge Vidanage Appu	Chena	2	0	34
105A	Kopuhena	Abeywarna Patabendige Don Mendias	Citronella	2	0	12
105B	Do.	(1) Mahapatabendige Sochchihamy, (2) Don Samel Ediriweera Wijesuriya	Chena	2	1	38
105E	Kotigalpottihena	Andra Hennadige Nicholashamy	do.	0	1	2
105F	Do.	do.	do.	0	1	19

Lot.	Name of Land.	Name of Claimant or Applicant.	Description.	Extent.	
				A. B. P.	Perches.
105G	Siyambalagahahena	Weligat Setuge Wattuhamy	Chena	0	3 26
105H	Do.	(1) Seena Patabendige Appu Sinno, (2) Kote Wijeweera Patabendige Adonis	do.	1	1 13
105J	Do.	Abdul Cader Mohamradu Ismail	do.	1	0 29
105K	Mahahena	(1) Ratnaweera Patabendige Don Danoris, (2) Juanna Hennadige Deonis	Citronella	1	2 4
105M	Do.	do.	do.	0	1 23
105N	Gulagahahena	(1) Juanna Hennadige Samel Appu, (2) ditto Nona Baba	do.	1	0 13
105O	Yakaduruegewatta	(1) Don Siyadoris Abeyaweera, (2) Loku Yakdehige Nonis Appu	do.	2	2 35
105S	Beligahakoratuwa	Don Siyadoris Abeyaweera	Chena	0	2 4
105T	Do.	Ratnaweera Patabendige Appu Sinno	do.	3	0 28
105U	Kotigalahena	(1) Kaluawaduge Vidanage Appu, (2) Ediriwickramasuriya Patabendige Sanchi Appu	do.	2	1 2
105V	Bogahahena	(1) Loku Yakdehige Appu, (2) Paranamanage Podi Sinno, (3) Gunasekera Arachchi Patabendige Abanchi Appu	Citronella	5	0 22
105AA	Wewehenekebella	(1) Don Andreas Abraham Galappati, (2) Don Siyadoris Abeyaweera	Garden	1	0 16
105AB	Wewehena	do.	Citronella	1	1 22
105AC	Porawamitehena	Don Siyadoris Abeyaweera	do.	4	0 17
109	Kapuhena	Mahamadakalappuge Davith Hami	Garden	0	2 1
111	Ehatugahanugehena	Abeywarna Patabendige Don Mendias	Citronella	3	3 21
113	Suruwanmandiya	Don Siyadoris Abeyaweera	Garden	0	1 23
117	Beligahakoratuwa	Tangalle Manakkarage Salohamy	do.	0	2 21
117A	Do.	Don Siyadoris Abeyaweera	do.	0	2 4
143A	Bolpotehena	(1) Kaluawaduge Vidanage Appu, (2) Ediriwickramasuriya Patabendige Samel Appu, (3) Andra Hennadige Don Dines de Silva	Chena	4	1 4
143B	Do.	Don Siyadoris Abeyaweera	do.	3	3 5
143C	Rendagehena	(1) Tangalle Manakkarage Salohamy, (2) Don David Gunasekera	do.	2	2 19
143D	Bolpotehena <i>alias</i> watta	(1) Kaluawaduge Vidanage Appu, (2) Ediriwickramasuriya Patabendige Sanchi Appu, (3) Andra Hennadige Don Dines de Silva	do.	1	3 9
144A	Waruwagewatta <i>alias</i> Galpotehena	(1) Madduma Patabendige Balahamy, (2) Ratnaweera Patabendige Appu Sinno	do.	3	1 36
144C	Galkadullehena	(1) Tangalle Manakkarage Salohamy, (2) Don David Gunasekera	do.	4	0 3
144D	Walatehena	Weligatsetuge Konnehamy	Garden	0	1 14
144E	Do.	do.	do.	0	3 7
144F	Palugahamandiya	(1) Madakalappuge Mendias, (2) Ediriweera Patabendige Don Appu, (3) Loku Yakdehige Sinno Appu, (4) Alwis Hewage Agiris Appu	Chena	2	3 27
144G	Sattambigehena	(1) Don Nicholas Abeyaweera, (2) Tangalle Manakkarage Salohamy	do.	3	2 13
144H	Ditto or Galkadullehena	(1) Tangalle Manakkarage Salohamy, (2) Don David Gunasekera	do.	0	1 10
144I	Dikhena or Sattambigehena	Don Siyadoris Abeyaweera	do.	0	1 6
144J	Dikhena	do.	do.	0	3 35
147	Aliyawetunahena	(1) Abeywarna Patabendige Don Mendias, (2) Baba Sinno Warnakulasuriya	Garden	3	2 12
147A	Kohombagaskoratuwa	Juana Hennadige Nicholashamy	do.	0	1 32
149	Karagahahena	do.	do.	0	2 8
152A	Do.	do.	Chena	0	3 24
148	Kirindigamayagehena	(1) Mutumalage Angohamy, (2) Tangalle Manakkarage Salohamy, (3) Don David Gunasekera	Garden	1	0 37
150B	Baruwagewatta	Madduma Patabendige Salohamy	do.	1	0 21
150C	Karagahahena	Veda Arachchige Nonnahamy	Open land	0	3 3
154	Nalanguwemandiya	Weligatsetuge Lewishamy	Chena	2	1 21
155	Nalangagemandiya	(1) Seena Patabendige Appu Baba, (2) Loku Kamadi Hennadige Heenhamy, (3) ditto Pabohamy	Garden	0	3 28
156	Parehena	Weligat Setuge Nonnahamy	do.	0	3 24
158A	Kapuhena	Abeydeera Gunaratna Patabendige Angohamy	Chena	0	3 16
160	Parehena	(1) Abeywarna Patabendige Don Mendias, (2) Loku Madakalappuge Davith Hamy, (3) Andra Hennadige Babappu, (4) Abeywarna Patabendige Don Mathes	Garden	0	3 18
161A	Dunkolaindupittaniya	Range Punchi Appu	Chena	0	3 3
163	Mandiya	Abeywarna Patabendige Don Mendias	do.	4	2 37
163B	Telumbugahawatta	(1) Aluti Patabendige Ovis Appu, (2) Kalu Hennadige Dinohamy	do.	2	0 26
163C	Ketakelagahawatta <i>alias</i> Parandelgahahena	(1) Abeywarna Patabendige Don Mendias, (2) Kalu Hennadige Dinohamy, (3) Don Samel Ediriweera	Citronella	1	3 17
164	Ihalawattehena	Andra Hennadige Andrishamy	Garden	0	3 37
167	Mahahena <i>alias</i> Puhuwalahena	(1) Don Samel Abeyaweera, (2) Kalu Hennadige Dinohamy, (3) Abeywarna Patabendige Don Mendias	Citronella	3	0 2
119	Bogahahena	(1) Loku Yakdehige Nonis Appu, (2) Don Siyadoris Abeyaweera	Garden	0	3 6
105Y	Romagewatta	Tangalle Manakkarage Salohamy	Chena	0	3 23

Upset price at Rs. 15 to Rs. 50 per acre. Further information regarding these lands can be obtained from the Land Settlement Officer, and plans of them from the Surveyor-General.

Colonial Secretary's Office,  
Colombo, March 26, 1919.

R. E. STUBBS,  
Colonial Secretary.

## LAND ACQUISITION NOTICES.

HAVING been duly directed by the Governor, with the advice of the Executive Council, acting under the provisions of "The Land Acquisition Ordinance of 1876," section 6, to take order for the acquisition of the following lands, required for a public purpose, namely, for road widening at Horana, to wit:—

Preliminary plan 16,912. Village—Horana.

Lot.	Name of Land.—Welimothawa.		Extent.	Lot.	Name of Claimant.	Extent.
	Description.—Open land.					
1	W. David Silva	..	0 0 2.04	23	M. D. Babusinno	0 0 1.35
2	Andris Perera	..	0 0 2.97	24	I. Louishami Tissera	0 0 0.88
3	W. Agris Silva	..	0 0 0.56	25	M. Podihami Appu and another	0 0 1.08
4	A. Babusinno	..	0 0 0.88	26	J. P. Jayasuriya	0 0 1.13
5	Heirs of M. M. Salgado	..	0 0 0.50	27	U. Babusinno Rodrigo	0 0 13.50
6	M. A. Perera and another	..	0 0 1.38	28	M. M. Selliah	0 0 1.69
7	John Sinno and Amis Singho	..	0 0 0.77	29	I. Ompi Tissera	0 0 2.52
8	G. William Singho	..	0 0 0.29	30	I. Lucihami Tissera	0 0 1.38
9	G. Pabilis	..	0 0 0.34	31	M. D. Babasinno	0 0 3.08
10	M. Babusigho	..	0 0 0.41	32	K. D. Jinadasa and others	0 0 12.65
11	W. Sardiel Mudalali	..	0 0 0.38	Name of Land—Polayalakotuwa.		
12	W. Justina Fonseka	..	0 0 0.52	35	A. Don Subeneris and another	0 0 2.08
13	G. Arnolis Silva	..	0 0 0.79	36	Y. Mohamadu Lebbe and others	0 0 1.57
14	H. D. S. Karunaratne and H. D. John Mudalali	..	0 0 0.61	37	G. Harmanis Peiris	0 0 1.97
15	H. D. S. Karunaratne and R. W. Perera	..	0 0 1.72	38	P. M. Marikar	0 0 1.16
16	Asana Lebbe and others	..	0 0 1.54	39	Y. Abdul Rahim	0 0 0.88
17	Y. Mohamadu Lebbe	..	0 0 1.10	40	W. Justina Fernando	0 0 0.83
18	Podi Nona	..	0 0 0.94	41	P. A. Kotalawala	0 0 1.17
19	D. S. Wijayamanne and another	..	0 0 3.75	Name of Land.—Wadigewatta.		
20	M. D. Babusinno and others	..	0 0 5.94	42	W. Justinu Fonseka and another	0 0 3.08
21	D. M. Wijeyamanna	..	0 0 13.43	43	H. Don Davith Appu	0 0 0.82
22	K. Arnolis Appu	..	0 0 1.01	44	H. Don Licihami	0 0 0.35
				45	H. Don Davith Appu	0 0 0.80
				46	T. K. Singo Appuhami	0 0 2.75
				47	K. S. Perera	0 0 1.49
				48	K. Saviel Perera	0 0 2.06
				49	Andris Perera and another	0 0 1.09

I hereby give public notice, as required by section 7, that the Government proposes to take possession of the lands. All persons interested in the aforesaid lands are hereby required to appear personally or by agent before me at the Horana Resthouse, on April 29, 1919, at 8 A.M., and to state the nature of their respective interests in the lands, and the amount and particulars of their claims to compensation for such interests.

Kalutara Kachcheri,  
March 18, 1919.

C. V. BRAYNE,  
Assistant Government Agent.

HAVING been duly directed by the Governor, with the advice of the Executive Council, acting under the provisions of "The Land Acquisition Ordinance of 1876," section 6, to take order for the acquisition of the following land, required for a public purpose, namely, for the Falle Bowala School, to wit:—

Preliminary plan 6,911. Village—Bowala.

Lot.	Name of Land.	Description.	Name of Claimant.	Extent.
				A. R. P.
1	Makumburehena	..	Chena	0 2 17.9

I hereby give public notice, as required by section 7, that the Government proposes to take possession of the land. All persons interested in the aforesaid land are hereby required to appear personally or by agent before me at the Kachcheri on April 12, 1919, at 10 A.M., and to state the nature of their respective interests in the land, and the amount and particulars of their claims to compensation for such interests.

Nuwara Eliya Kachcheri,  
March 14, 1919.

M. M. WEDDERBURN,  
Assistant Government Agent.

HAVING been duly directed by the Governor, with the advice of the Executive Council, acting under the provisions of "The Land Acquisition Ordinance of 1876," section 6, to take order for the acquisition of the following lands, required for a public purpose, namely, for the construction of a Village Committee market at Denepitiya, to wit:—

Preliminary plan 11,117. Village—Denepitiya.

Lot.	Name of Land.	Description.	Name of Claimant.	Extent.
1	Muttetuwwatta	.. Open land	James Henry Senaratna of Polwatumodera and others	0 0 1
2	Do.	.. A row of boutiques	do.	0 0 13.64
3	Do.	.. Open land	do.	0 0 14.47
4	Do.	.. Boutiques and compound	do.	0 0 5.56

I hereby give public notice, as required by section 7, that the Government proposes to take possession of the lands. All persons interested in the aforesaid lands are hereby required to appear personally or by agent before me at the Weligama Resthouse on May 17, 1919, at 3 P.M., and to state the nature of their respective interests in the lands, and the amount and particulars of their claims to compensation for such interests.

Matara Kachcheri,  
March 20, 1919.

T. REID,  
Assistant Government Agent.