

# Ceylon Government Gazette

Published by Authority.

No. 7,076 — FRIDAY, JANUARY 9, 1920.

## Part III.—Lands.

*Separate paging is given to each Part in order that it may be filed separately.*

	PAGE		PAGE		PAGE
Land Settlement Notices :—		Land Sales by the Government Agents :—		Land Sales by the Settlement Officer :—	
Preliminary Notices ..	1	North-Western Province ..	—	Northern Province ..	—
Final Orders ..	3	North-Central Province ..	—	Eastern Province ..	—
Land Sales by the Government Agents :—		Province of Uva ..	—	North-Western Province ..	—
Western Province ..	—	Province of Sabaragamuwa ..	—	North-Central Province ..	—
Central Province ..	15	Land Sales by the Settlement Officer :—		Province of Uva ..	—
Southern Province ..	16	Western Province ..	19	Province of Sabaragamuwa ..	—
Northern Province ..	18	Central Province ..	19	Land Acquisition Notices ..	20
Eastern Province ..	—	Southern Province ..	—	Land Resumption Notices ..	—

### PRELIMINARY NOTICES.

#### Colombo Notice No. 7,460.

#### Notice under "The Waste Lands Ordinances of 1897, 1899, 1900, and 1903."

TAKE notice that unless within three months from January 9, 1920, the persons, if any, who claim any interest in the lands hereinafter mentioned or in any one or more of such lands appear before the Assistant Government Agent of the Colombo and Negombo Districts of the Western Province, at his office in Colombo, and make claim in person or in writing to the said lands or any of them or to some interest therein :

Such Assistant Government Agent, in pursuance of the powers in him vested by the said Ordinances, will declare by writing under his hand that the said lands, or such of them as to which no claim has been made, are the property of the Crown.

H. P. BOONE,  
Assistant Government Agent.

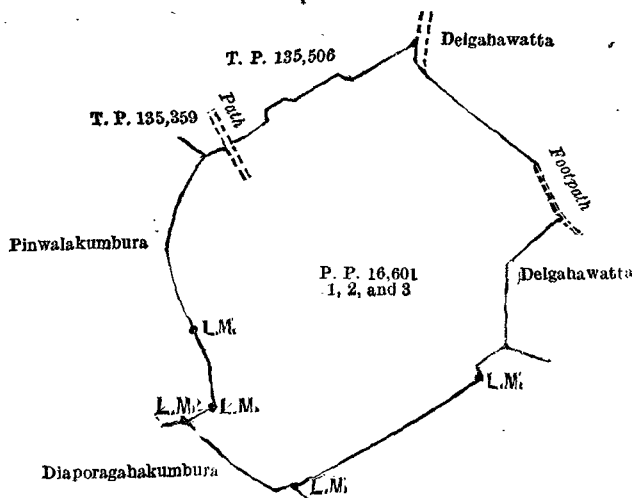
#### *Description of the Lands referred to.*

The following lots situated in the village of Kiriwattuduwa, in Udugaha pattuwa of Salpiti korale, in the Colombo District, of the Western Province, as described in the annexed diagram :—

#### Preliminary plan 16,601.

Lot.	Name of Land.	Extent, A. R. P.
1 ..	Alubogahalanda <i>alias</i> Iskolawatta ..	1 3 10
2 ..	Alubogahalanda ..	2 0 25
3 ..	Do. ..	0 3 6
		4 3 1

and bounded as follows : on the north-east by Delgahawatta claimed by B. Simon Perera and others and footpath ; on the east by Delgahawatta claimed by B. Simon Perera and others ; on the south-east by land depicted in title plan No. 135,507 ; on the south-west by Diaporagahakumbura claimed by A. N. Babbu Appu and others ; on the west by Pinwalakumbura claimed by A. Sanchihamy and others ; and on the north-west by land depicted in title plan No. 135,359, path, and land depicted in title plan No. 135,506.



Surveyor-General's Office,  
Colombo, September 22, 1919.

Scale of 4 Chains to an Inch.

G. K. THORNHILL,  
for Surveyor-General.

**Kalutara Notice No. 7,461.**

**Notice under "The Waste Lands Ordinances of 1897, 1899, 1900, and 1903."**

TAKE notice that unless within three months from January 9, 1920, the persons, if any, who claim any interest in the lands hereinafter mentioned or in any one or more of such lands appear before the Assistant Government Agent of the Kalutara District, at his office at Kalutara, and make claim to the said lands or any of them or to some interest therein:

Such Assistant Government Agent, in pursuance of the powers in him vested by "The Waste Lands Ordinances of 1897, 1899, 1900, and 1903," will declare by writing under his hand that the said lands, or such of them as to which no claim has been made, are the property of the Crown.

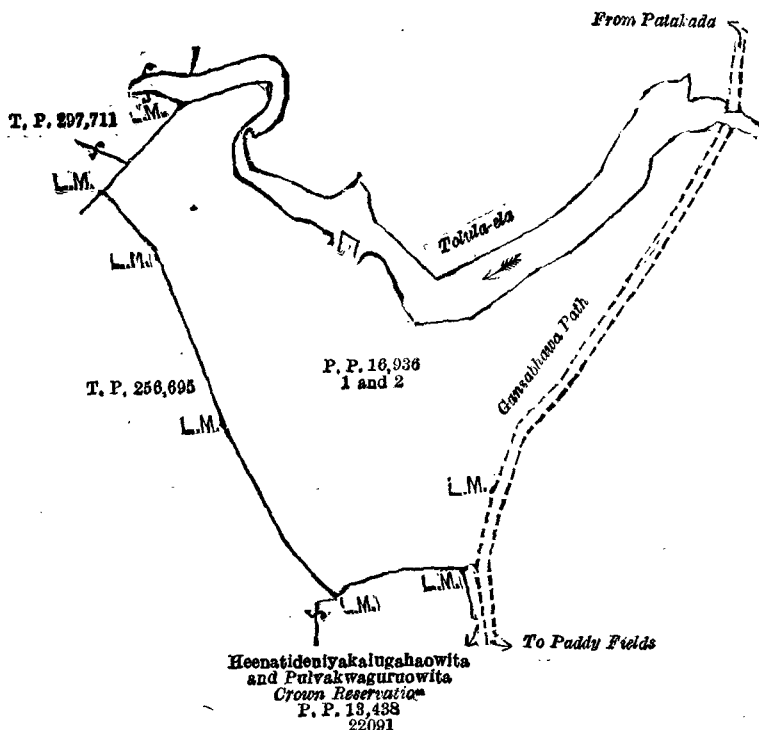
*Description of the Lands referred to.*

T. A. HODSON,  
Assistant Government Agent.

The following lots situated in the village of Patakada, in Munwattabage pattuwa of Rayigam Korale of the Kalutara District, in the Western Province, as described in the annexed diagram:—

Lot.	Name of Land.	Preliminary plan 16,936.	Extent, A. R. P.
1	Boraluketiyaowita	.. .. .	3 0 9
2	Do.	.. .. .	2 1 3
			5 1 12

and bounded as follows: on the north by the Tolula-ela; on the east by the Gansabhawa path from Patakada to paddy fields; on the south by Heenatideniya, Kalugahaowita, and Pulvakwaguruowita, Crown reservation (lot 22,091 in preliminary plan 13,438), and the land depicted in title plan No. 256,695; on the west by the lands depicted in title plan Nos. 256,695 and 297,711.



Surveyor-General's Office,  
Colombo, August 14, 1919.

Scale of 4 Chains to an Inch.

H. O. CLARK,  
for Surveyor-General.

## FINAL ORDERS.

## Kalutara S. O. No. 66.

Order under Section 2 of "The Waste Lands Ordinances of 1897, 1899, 1900, and 1903,"  
declaring Lands to be Crown Property.

In the matter of the lands commonly called or known as road, Kerawwa, and Elukketiya, &c., situate in the village of Madawita, in the Walallawiti pattu of the Pasdun korale west of the Kalutara District, in the Western Province, and of "The Waste Lands Ordinances of 1897, 1899, 1900, and 1903."

THE notice required by section 1 of "The Waste Lands Ordinances of 1897, 1899, 1900, and 1903," having been duly published in manner prescribed by that section in respect of the above-named lands (*vide* Notice No. 6,421), and no claim having been made to the said lands or to any interest therein within the period of three months from the date specified in the said notice, I, Norman Albert Hampton, Special Officer appointed under section 28 of the said Ordinances, under and by virtue of the powers vested in me in that behalf by section 2 of the said Ordinances, do hereby on this 24th day of November, 1919, order and declare that the said lands, as more fully described herein below, situate in the village of Madawita, in the Walallawiti pattu of the Pasdun korale west of the Kalutara District, in the Western Province, and shown as lots 3, 4, 15, 31A, 31F, and 33 in block survey preliminary plan 79 and in the annexed diagrams, and containing in extent 129 acres 1 rood and 2 perches, are the property of the Crown.

*Description of the Lands referred to.*

The following lots situated in the village of Madawita, in the Walallawiti pattu of the Pasdun korale west of the Kalutara District, in the Western Province, as described in the annexed diagrams:—

Lot.	Name of Land.	I.—Block survey preliminary plan 79.	Extent, A. R. P.
3	Road	.. .. .	1 2 9
4	Kerawwa and Elukketiya	.. .. .	99 3 14
			101 1 23

and bounded as follows: on the north by the village limit of Ittapana; on the east by a road from Welipenna, Kurunduwatta claimed by Duwage Don Hendrick and others; on the south by Kurunduwattadeniya claimed by Pederick Alexander Kannangara, Kurunduwatta claimed by Duwage Don Hendrick and others, Welipotawita (private), Dam-palayawattuyaya (private), Bandarawatta claimed by Vitanage Podisingho, Bodikotuwewatta claimed by Vitanage Podi Singho, the village limit of Ittapana, Bodikotuwewatta claimed by Vitanage Podi Singho, Usgewatta claimed by Vitanage Podi Singho, Gallenewatta claimed by V. Podisingho and others, Elabodamahaowita (private); on the west by Elabodamahaowita (private), Elabodamahaowita to be declared the property of the Crown under the Waste Lands Ordinances, Kerawwamadawita-addara *alias* Medillaowita to be declared the property of the Crown under the Waste Lands Ordinances, the Moonamalwatte-ganga or the Welipenne-ganga.

[For Diagram see page 4.]

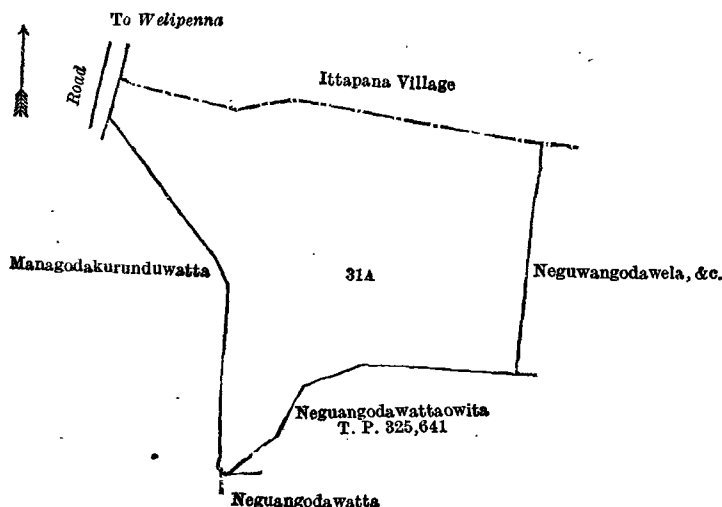
Lot.	Name of Land.	II.—Block survey preliminary plan 79.	Extent, A. R. P.
15	Road	.. .. .	1 2 25

and bounded as follows: on the north by the village limit of Ittapana, Watta-adaraihalakatiya to be declared the property of the Crown under the Waste Lands Ordinances, Managodakurunduwatta claimed by Kannangara Korallalage Don Louis Appuhami, Neguwangodawatta sold by the Crown, Neguwangodawatta (private), Neguwangodawatta claimed by D. M. Witanage Adirian Appu and another, Neguwangodawatta claimed by M. W. Hendrick, on the east by Neguwangodawatta claimed by M. Witanage Sandohami, Neguwangodawela, &c., claimed by M. W. Podisingho and others; on the south by the village limit of Ittapana, Neguwangodawela claimed by Vitanage Don Podi Singho, Neguwangodawatta claimed by M. Witanage Sadiris and another, Neguwangodawatta claimed by M. Witanage Adirian and another, Galagawaowita sold by the Crown, Managodakurunduwatta claimed by D. W. Don Hendrick, Gorokagahawatta claimed by Duwage Hendrick and others, T. P. 326,705, part of T. P. 143,719, the village limit of Ittapana; on the west by T. P. 143,719, Gorokagahawatta claimed by Don Hendrick Appu and others, Kurunduwatta claimed by Duwage Don Hendrick and others, Kerawwa and Elukketiya to be declared the property of the Crown under the Waste Lands Ordinances.

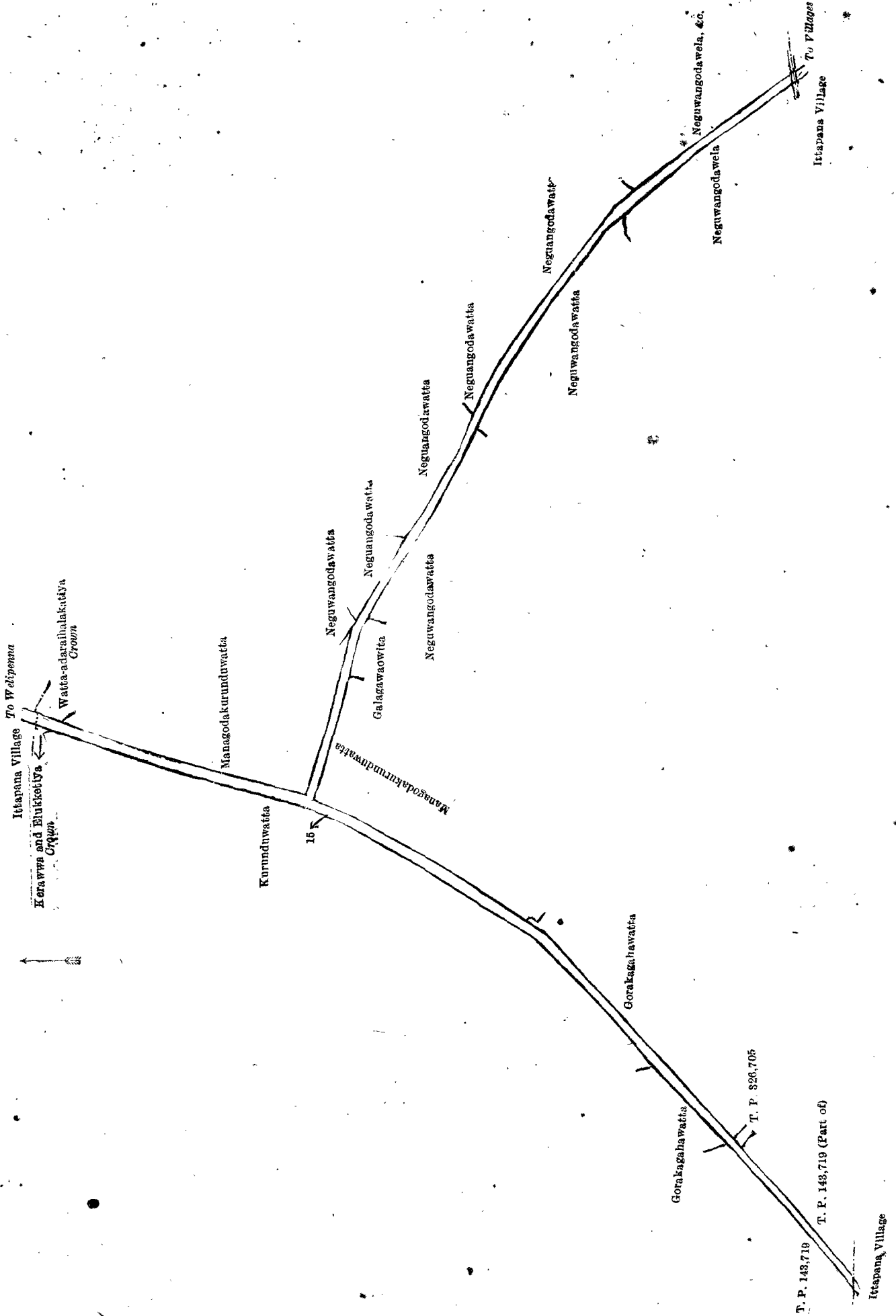
[For Diagram see page 5.]

Lot.	Name of Land.	III.—Block survey preliminary plan 79.	Extent, A. R. P.
31A	Watta-adaraihalakatiya	.. .. .	4 0 28

and bounded as follows: on the north by the village limit of Ittapana; on the east by Neguwangodawela, &c., claimed by M. W. Podisingho and others; on the south by Neguwangodawattaowita sold by the Crown, T. P. 325,641, Neguwangodawatta sold by the Crown; on the west by Managodakurunduwatta claimed by Kannangara Korallalage Don Louis Appuhami, road to Welipenna.







Surveyor-General's Office,  
Colombo, October 21, 1919.

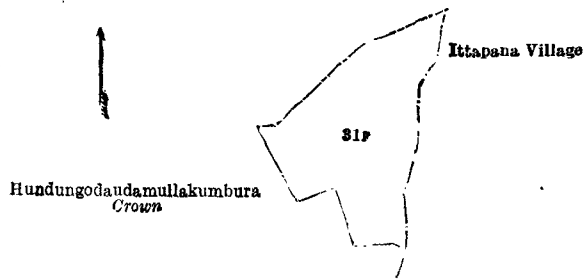
Scale of 4 Chains to an Inch.

H. P. HARRISON,  
for Surveyor-General.

## IV.—Block survey preliminary plan 79.

Lot.	Name of Land.	Extent, A. R. P.
31F	Hundungodaudamulla	0 3 36

and bounded as follows: on the north and east by the village limit of Ittapana; on the south and west by Hundungodaudamullakumbura to be declared the property of the Crown under the Waste Lands Ordinances.



Surveyor-General's Office,  
Colombo, October 21, 1919.

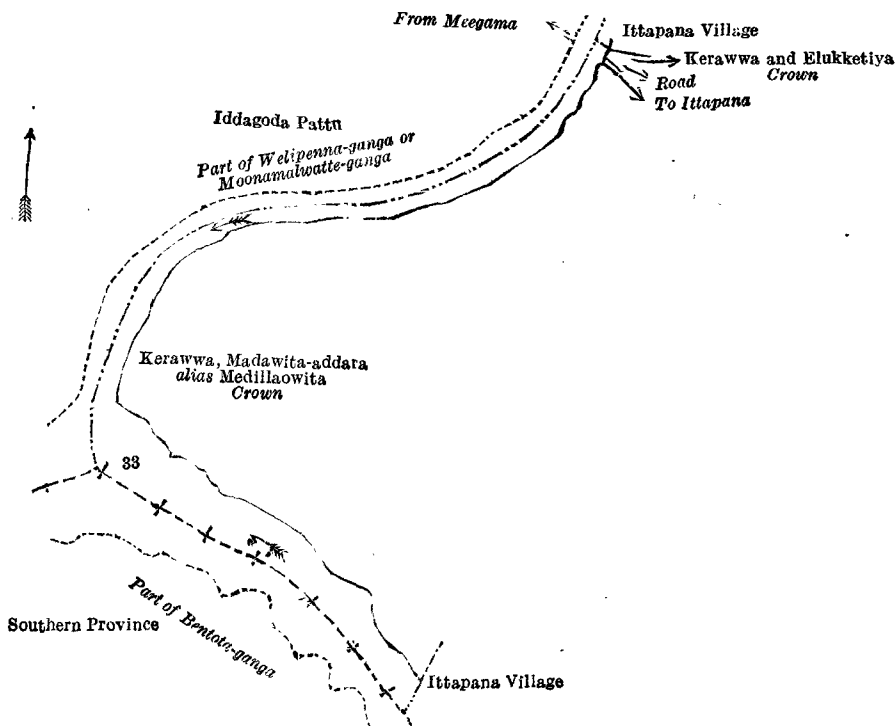
Scale of 4 Chains to an Inch.

H. P. HARRISON,  
for Surveyor-General.

## V.—Block survey preliminary plan 79.

Lot.	Name of Land.	Extent, A. R. P.
33	Parts of the Moonamalwatta-ganga or the Welipenna-ganga and the Bentota-ganga	21 0 10

and bounded as follows: on the north by the boundary of Ittagoda pattu (part of the Welipenna-ganga or the Moonamalwatta-ganga), the village limit of Ittapana; on the east by Kerawwa and Elukketiya to be declared the property of the Crown under the Waste Lands Ordinances, road from Meegama to Ittapana, Kerawwa, Madawita-addara *alias* Medillaowita to be declared the property of the Crown under the Waste Lands Ordinances; on the south by Kerawwa, Madawita-addara *alias* Medillaowita to be declared the property of the Crown under the Waste Lands Ordinances, the village limit of Ittapana; on the west by the boundary of the Southern Province (part of the Bentota-ganga), the boundary of the Iddagoda pattu (part of the Welipenna-ganga or Moonamalwatta-ganga).



Surveyor-General's Office,  
Colombo, October 21, 1919.

Scale of 16 Chains to an Inch.

H. P. HARRISON,  
for Surveyor-General.

N. A. HAMPTON,  
Special Officer.

November 24, 1919.

## Hambantota S. O. No. 1,596.

Order under Section 2 of "The Waste Lands Ordinances of 1897, 1899, 1900, and 1903,"  
declaring Lands to be Crown Property.

In the matter of the lands commonly called or known as Hinatiyagaldeniya, Hinatiyagaldeniya-atmaga (reservation for road), &c., situate in the village of Mahahilla, in the West Giruwa pattu of the Hambantota District, in the Southern Province, and of "The Waste Lands Ordinances of 1897, 1899, 1900, and 1903."

THE notice required by section 1 of "The Waste Lands Ordinances of 1897, 1899, 1900, and 1903," having been duly published in manner prescribed by that section in respect of the above-named lands (*vide* Notice No. 7,332), and no claim having been made to the said lands or to any interest therein within the period of three months from the date specified in the said notice, I, Frederick Lewis, Special Officer appointed under section 28 of the said Ordinances, under and by virtue of the powers vested in me in that behalf by section 2 of the said Ordinances, do hereby on this 27th day of November,

1919, order and declare that the said lands, as more fully described herein below, situate in the village of Mahahilla, in the West Giruwa pattu of the Hambantota District, in the Southern Province, and shown as lots 142A, 151, 193½, and 280 in block survey preliminary plan 297 and in the annexed diagrams, and containing in extent 1 acre and 2 perches, are the property of the Crown.

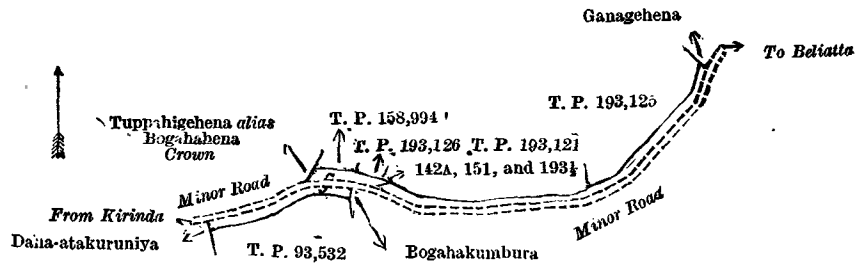
*Description of the Lands referred to.*

The following lots situated in the village of Mahahilla, in the West Giruwa pattu of the Hambantota District, in the Southern Province, as described in the annexed diagrams :—

I.—Block survey preliminary plan 297.

Lot.	Name of Land.	Extent, A. R. P.
142A	Hinatiyagaldeniya, Hinatiyagaldeniya-atmaga (reservation for road)	0 0 22
151	Bogahahena (reservation for road)	0 2 20
193½	Reservation for road	0 0 28
		0 3 30

and bounded as follows : on the north by the minor road from Kirinda to Beliatta, Tuppahigehena *alias* Bogahahena claimed by the Crown, T. Ps. 158,994, 193,126, 193,121, and 193,125, Ganagehena sold by the Crown ; on the east by minor road from Beliatta to Kirinda ; on the south by the minor road from Beliatta to Kirinda, Bogahakumbura claimed by Kodituwakkuge Don Lewis and others, T. P. 93,532 ; on the west by Daha-atakuruniya claimed by Don Dines Samarasakera Weerasuriya and others, minor road from Kirinda to Beliatta.



Surveyor-General's Office,  
Colombo, March 17, 1919.

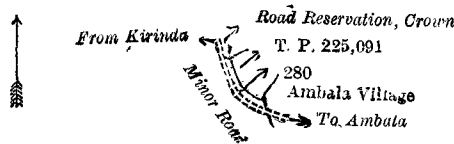
Scale of 8 Chains to an Inch.

C. R. LUNDIE,  
for Surveyor-General.

II.—Block survey preliminary plan 297.

Lot.	Name of Land.	Extent, A. R. P.
280	Hompolahena (reservation for road)	0 0 12

and bounded as follows : on the north by road reservation claimed by the Crown ; on the east by T. P. 225,091, the village limit of Ambala ; on the south and west by the minor road from Ambala to Kirinda.



Surveyor-General's Office,  
Colombo, March 17, 1919

Scale of 8 Chains to an Inch.

C. R. LUNDIE,  
for Surveyor-General.

FREDERICK LEWIS,  
Special Officer.

November 27, 1919.

**Kurunegala S. O. No. 2,759.**

**Order under Section 4, Sub-section (1), of "The Waste Lands Ordinances of 1897, 1899, 1900, and 1903."**

In the matter of the lands commonly called or known as Lindawattahena, situate in the village of Henmulla, in the Katugampola korale north of the Katugampola hatpattu of the Kurunegala District, in the North-Western Province, and of "The Waste Lands Ordinances of 1897, 1899, 1900, and 1903."

WHEREAS in pursuance of section 1 of the said Ordinances it was duly declared and notified on the 26th day of April, 1918, that if no claim to the lands commonly called or known as Lindawattahena, situated in the village of Henmulla, in the Katugampola korale north of the Katugampola hatpattu of the Kurunegala District, in the North-Western Province, containing in extent 4 acres and 15 perches, and shown as lots s 68B and s 68C in preliminary plan 4,262 and in the annexed diagram, was made to John Murray Davies, Special Officer appointed under section 28 of the said Ordinances, within the period of three months from the date specified in the said notice, such lands would be declared the property of the Crown, and dealt with on account of the Crown (*vide* Notice No. 6,828) :


And whereas Herat Mudiyansele Dingiri Banda made claim thereto, and I, John Murray Davies, the aforesaid Special Officer, made due inquiry into such claim, and whereas the said claimant and I, with the consent of His Excellency the Governor, came to an agreement in writing dated the 9th day of August, 1918, concerning the said lands, under section 4, sub-section (1), of the said Ordinances, whereby it was agreed that the said claimant should be declared the purchaser of the said lands upon payment on or before the 9th day of November, 1918, to the Government Agent at Kurunegala, of a sum of Rupees Sixty-four (Rs. 64) as the purchase amount of the said lands, and whereas the said amount has been duly paid by the said claimant, he is hereby, in pursuance of the agreement aforementioned, declared to be the purchaser of the said lands, as more fully described herein below.

*Description of the Lands referred to.*

The following lots situated in the village of Henmulla, in the Katugampola korale north of the Katugampola hatpattu of the Kurunegala District, in the North-Western Province, and in the annexed diagram:—

Lot.	Name of Land.	Preliminary plan 4,262.	Extent, A. R. P.
s 68B ..	Lindawattahena ..	.. .. .	3 0 25
s 68C ..	Do. ..	.. .. .	0 3 30
(Exclusive of the Gansabhawa road passing through the land.)			4 0 15

and bounded as follows: on the north by Henmulla estate belonging to the Crown, Gansabhawa road from Bohandiya village to be declared the property of the Crown under the Waste Lands Ordinances, Henmulla estate belonging to the Crown; on the east by Henmulla estate belonging to the Crown; on the south by the village limit of Bohandiya; on the west by the Gansabhawa road from Bohandiya village to the declared the property of the Crown under the Waste Lands Ordinances, and the village limit of Bohandiya.



Surveyor-General's Office,  
Colombo, October 20, 1919.

Scale of 16 Chains to an Inch.

H. P. HARRISON,  
for Surveyor-General.

November 25, 1919.

J. M. DAVIES,  
Special Officer.

**Kurunegala S. O No. 2,760.****Order under Section 4, Sub-section (1), of "The Waste Lands Ordinances of 1897, 1899, 1900, and 1903."**

In the matter of the land commonly called or known as Alutkirakotuwahena, situate in the village of Henmulla, in the Katugampola korale north of the Katugampola hatpattu of the Kurunegala District, in the North-Western Province, and of "The Waste Lands Ordinances of 1897, 1899, 1900, and 1903."

WHEREAS in pursuance of section 1 of the said Ordinances it was duly declared and notified on the 26th day of April, 1918, that if no claim to the land commonly called or known as Alutkirakotuwahena, situate in the village of Henmulla, in the Katugampola korale north of the Katugampola hatpattu of the Kurunegala District, in the North-Western Province, containing in extent 2 acres and 12 perches, and shown as lot o 68c in preliminary plan 4,262 and in the annexed diagram, was made to John Murray Davies, Special Officer appointed under section 28 of the said Ordinances, within the period of three months from the date specified in the said notice, such land would be declared the property of the Crown, and dealt with on account of the Crown (*vide* Notice No. 6,828):

And whereas Navaratna Mudiyansele Tikiri Etana made claim thereto, and I, John Murray Davies, the aforesaid Special Officer, made due inquiry into such claim, and whereas the said claimant and I, with the consent of His Excellency the Governor, came to an agreement in writing dated the 9th day of August, 1918, concerning the said land, under section 4, sub-section (1), of the said Ordinances, whereby it was agreed that the said claimant should be declared the purchaser of the said land upon payment on or before the 9th day of November, 1918, to the Government Agent at Kurunegala, of a sum of Rupees Thirty-two (Rs. 32) as the purchase amount of the said land, and whereas the said amount has been duly paid by the said claimant, she is hereby, in pursuance of the agreement aforementioned, declared to be the purchaser of the said land, as more fully described herein below.

*Description of the Land referred to.*

The land commonly called or known as Alutkirakotuwahena, situated in the village of Henmulla, in the Katugampola korale north of the Katugampola hatpattu of the Kurunegala District, in the North-Western Province, containing in extent 2 acres and 12 perches and shown as lot o 68c in preliminary plan No. 4,262 and in the annexed diagram, and bounded as follows: on the north by Henmulla estate belonging to the Crown; on the east by Gansabhawa road to be declared the property of the Crown under the Waste Lands Ordinances; on the south by Alutkirakotuwahena belonging to the Crown; and on the west by the village limit of Bohandiya.



Surveyor-General's Office,  
Colombo, October 20, 1919.

Scale of 16 Chains to an Inch.

H. P. HARRISON,  
for Surveyor-General.

November 25 1919.

J. M. DAVIES,  
Special Officer.



**Kurunegala S. O. No. 2,761.****Order under Section 4, Sub-section (1), of "The Waste Lands Ordinances of 1897, 1899, 1900, and 1903," admitting Land to be Private Property.**

In the matter of the land commonly called or known as Timbiripitiyahena, situate in the village of Ihala Baladora, in the Baladora korale of the Dewamedhi hatpattu of the Kurunegala District, in the North-Western Province, and of "The Waste Lands Ordinances of 1897, 1899, 1900, and 1903."

WHEREAS in pursuance of section 1 of the said Ordinances it was duly notified on the 30th day of March, 1917, that if no claim to the land commonly called or known as Timbiripitiyahena, situate in the village of Ihala Baladora, in the Baladora korale of the Dewamedhi hatpattu of the Kurunegala District, in the North-Western Province, containing in extent 4 acres 2 roods 14 perches, and shown as lot 4A in block survey preliminary plan 1,661 and in the annexed diagram, was made to John Murray Davies, Special Officer appointed under section 28 of the said Ordinances within the period of three months from the date specified in such notice, such land would be declared the property of Crown, and dealt with on account of the Crown (*vide* Notice No. 6,279) :

And whereas Baladora Dissanayaka Mudiyansele Appuhamy made claim thereto, and I, John Murray Davies, the aforesaid Special Officer, made due inquiry into such claim, I, with the consent of His Excellency the Governor, do hereby, in pursuance of the agreement dated the 6th day of October, 1917, admit the claim of the said claimant to the said land, as more fully described herein below, under section 4, sub-section (1), of the said Ordinances.

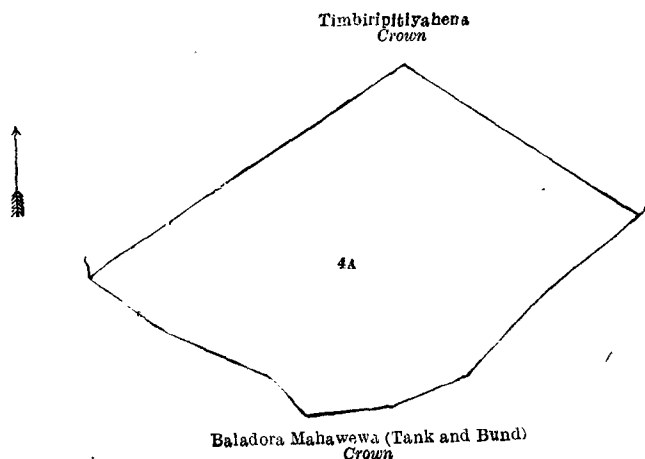
*Description of the Land referred to.*

The following lots situated in the village of Ihala Baladora, in the Baladora korale of the Dewamedhi hatpattu of the Kurunegala District, in the North-Western Province, as described in the annexed diagram :—

Block survey preliminary plan 1,661.

Lot.	Name of Land.	Extent, A. R. P.
4A	Timbiripitiyahena	4 2 14

and bounded as follows : on the north by Timbiripitiyahena to be declared the property of the Crown under the Waste Lands Ordinances ; on the east by Timbiripitiyahena to be declared the property of the Crown under the Waste Lands Ordinances, Baladora Mahawewa (tank and bund) to be declared the property of the Crown under the Waste Lands Ordinances ; on the south by Baladora Mahawewa (tank and bund) to be declared the property of the Crown under the Waste Lands Ordinances ; on the west by Baladora Mahawewa (tank and bund) to be declared the property of the Crown under the Waste Lands Ordinances ; Timbiripitiyahena to be declared the property of the Crown under the Waste Lands Ordinances.



Surveyor-General's Office,  
Colombo, September 25, 1919.

Scale of 4 Chains to an Inch.

H. P. HARRISON,  
for Surveyor-General.

November 12, 1919.

J. M. DAVIES,  
Special Officer.

**Kurunegala S. O. No. 2,762.****Order under Section 4, Sub-section (1), of "The Waste Lands Ordinances of 1897, 1899, 1900, and 1903," admitting Land to be Private Property.**

In the matter of the land commonly called or known as Welangahamadittahena, situate in the village of Ihala Baladora in the Baladora korale of the Dewamedhi hatpattu of the Kurunegala District, in the North-Western Province, and of "The Waste Lands Ordinances of 1897, 1899, 1900, and 1903."

WHEREAS in pursuance of section 1 of the said Ordinances it was duly notified on the 30th day of March, 1917, that if no claim to the land commonly called or known as Welangahamadittahena, situate in the village of Ihala Baladora, in the Baladora korale of the Dewamedhi hatpattu of the Kurunegala District, in the North-Western Province, containing in extent 4 acres 2 roods 12 perches and shown as lot 13a in block survey preliminary plan 1,661 and in the annexed diagram, was made to John Murray Davies, Special Officer appointed under section 28 of the said Ordinances, within the period of three months from the date specified in such notice, such land would be declared the property of Crown, and dealt with on account of the Crown (*vide* Notice No. 6,279) :

And whereas Baladora Dissanayaka Mudiyansele Appuhamy made claim thereto, and I, John Murray Davies, the aforesaid Special Officer, made due inquiry into such claim, and whereas the said claimant and I came to an agreement in writing dated the 6th day of October, 1917, whereby it was agreed that Baladora Dissanayaka Mudiyansele Kapuruhamy should be declared the owner of the said land ; I, with the consent of His Excellency the Governor, do hereby, in pursuance of the said agreement, admit the said Baladora Dissanayaka Mudiyansele Kapuruhamy to be the owner of the said land, as more fully described herein below, under section 4, sub-section (1), of the said Ordinances.

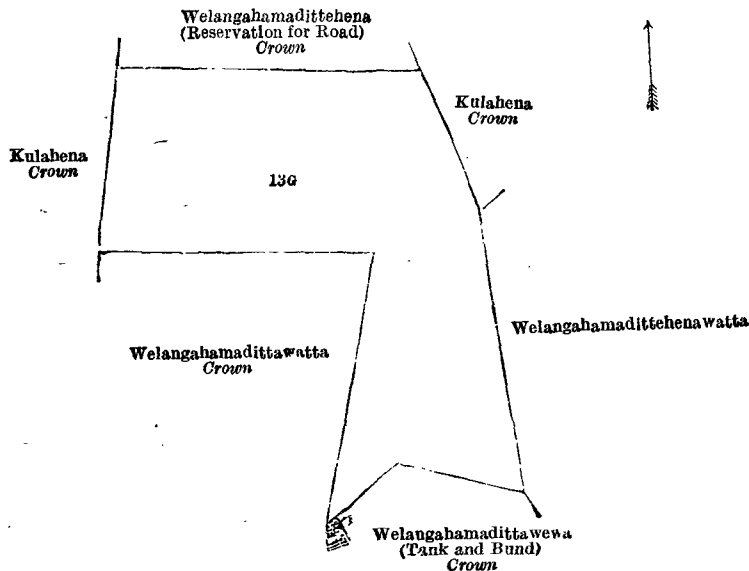
*Description of the Land referred to.*

The following lot situated in the village of Ihala Baladora, in the Baladora korale, of the Dewameddi hatpattu of the Kurunegala District, in the North-Western Province, as described in the annexed diagram :—

Block survey preliminary plan 1,661.

Lot.	Name of Land.	Extent, A. R. P.
13c	Welangahamadittahena	4 2 12

and bounded as follows : on the north by Welangahamadittehena (reservation for road) to be declared the property of the Crown under the Waste Lands Ordinances ; on the east by Kulahena to be declared the property of the Crown under the Waste Lands Ordinances, Welangahamadittehena watta sold to Herat Mudiyansele Ausadahamy and others under the Waste Lands Ordinances ; on the south by Welangahamadittawewa (tank and bund) to be declared the property of the Crown under the Waste Lands Ordinances, Welangahamadittawatta to be declared the property of the Crown under the Waste Lands Ordinances ; on the west by Kulahena to be declared the property of the Crown under the Waste Lands Ordinances.



Surveyor-General's Office,  
Colombo, September 25, 1919.

Scale of 4 Chains to an Inch.

H. P. HARRISON,  
for Surveyor-General.

November 12, 1919.

J. M. DAVIES,  
Special Officer.

**Puttalam S. O. No. 30.**

**Order under Section 2 of "The Waste Lands Ordinances of 1897, 1899, 1900, and 1903,"  
declaring Lands to be Crown Property.**

In the matter of the lands commonly called or known as footpath, cart track, &c., situate in the village of Wendakaduwa, in the Kumara Pallam pattu korale of the Demala hatpattu of the Puttalam District, in the North-Western Province, and of "The Waste Lands Ordinances of 1897, 1899, 1900, and 1903."

THE notice required by section 1 of "The Waste Lands Ordinances of 1897, 1899, 1900, and 1903," having been duly published in manner prescribed by that section in respect of the above-named lands (*vide* Notice No. 7,342), and no claim having been made to the said lands or to any interest therein within the period of three months from the date specified in the said notice, I, John Murray Davies, Special Officer appointed under section 28 of the said Ordinances, under and by virtue of the powers vested in me in that behalf by section 2 of the said Ordinances, do hereby on this 25th day of November, 1919, order and declare that the said lands, as more fully described herein below, situate in the village of Wendakaduwa, in the Kumara Pallam pattu korale of the Demala hatpattu of the Puttalam District, in the North-Western Province, and shown as lots 12A, 12B, 13, and 16A in block survey preliminary plan 1,781 and in the annexed diagrams, and containing in extent 25 acres 3 roods and 18 perches, are the property of the Crown.

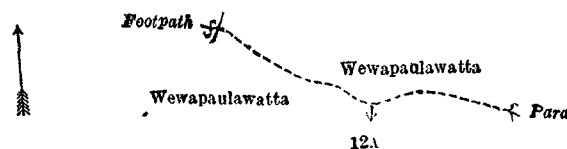
*Description of the Lands referred to.*

The following lots situated in the village of Wendakaduwa, in the Kumara Pallam pattu korale of the Demala hatpattu of the Puttalam District, in the North-Western Province, as described in the annexed diagrams :—

I.—Block survey preliminary plan 1,781.

Lot.	Name of Land.	Extent, A. R. P.
12A	Footpath	0 0 5

and bounded as follows : on the north by Wewapaulawatta (private) ; on the east by para ; on the south by Wewapaulawatta (private) ; on the west by a footpath.



Surveyor-General's Office,  
Colombo, June 30, 1919.

Scale of 4 Chains to an Inch.

C. R. LUNDIE,  
for Surveyor-General.

II.—Block survey preliminary plan 1,781.

Lot.	Name of Land.	Extent, A. R. P.
12B	Cart track	0 0 1

and bounded as follows : on the north by Wewapaulawatta (private) ; on the east and south by a cart track ; on the west by Wewapaulawatta (private).



Surveyor-General's Office,  
Colombo, June 30, 1919.

Scale of 4 Chains to an Inch.

C. R. LUNDIE,  
for Surveyor-General.

III.—Block survey preliminary plan 1,781.

Lot.	Name of Land.	Extent, A. R. P.
13	Mahawewa (tank)	25 1 21

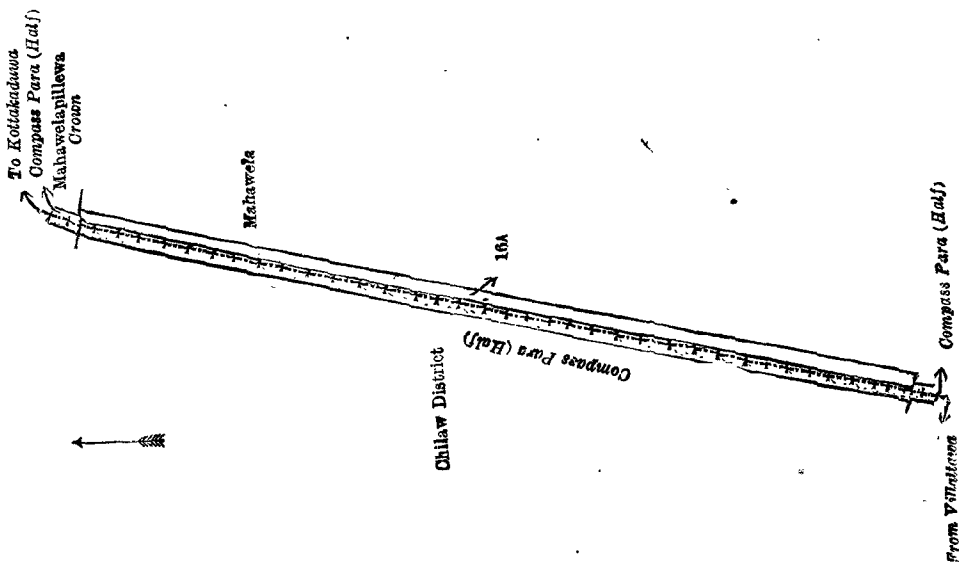
and bounded as follows : on the north by Mahawelagawahena (reservation for tank bund) belonging to the Crown, Ambalamagawahenyaya belonging to the Crown, a footpath, Ambalamagawahenyaya belonging to the Crown, Wewapaulawatta (private) ; on the east by Kudawewapaulahena belonging to the Crown, Kumbukgahawelakumbura claimed by Rankotpedidurayalage Puncheda, a cart track, Kudawewapaulahena belonging to the Crown, Wewapaulawatta claimed by Wanaviraja Wasala Mudiyansele Appuhamy, Kudawewapaulahena belonging to the Crown ; on the south by Wendakaduwa-mukalana *alias* Ambamukalana belonging to the Crown ; on the west by the Compasspara (half) (the boundary of the Chilaw District), Wekandapaulakele (reservation for tank bund) belonging to the Crown, Mahawela claimed by Wanaviraja Appuhamilage Lekama and others.

[For Diagram see page 12.]

IV.—Block survey preliminary plan 1,781.

Lot.	Name of Land.	Extent, A. R. P.
16A	Compasspara (half)	0 1 31

and bounded as follows : on the north by Compasspara (half), Mahawelapillewa belonging to the Crown ; on the east by Mahawela claimed by Wanaviraja Appuhamilage Lekama and others ; on the south by Compasspara (half) ; on the west by the boundary of the Chilaw District (Compasspara (half) ).



Surveyor-General's Office,  
Colombo, June 30, 1919.

Scale of 4 Chains to an Inch.

C. R. LUNDIE,  
for Surveyor-General.

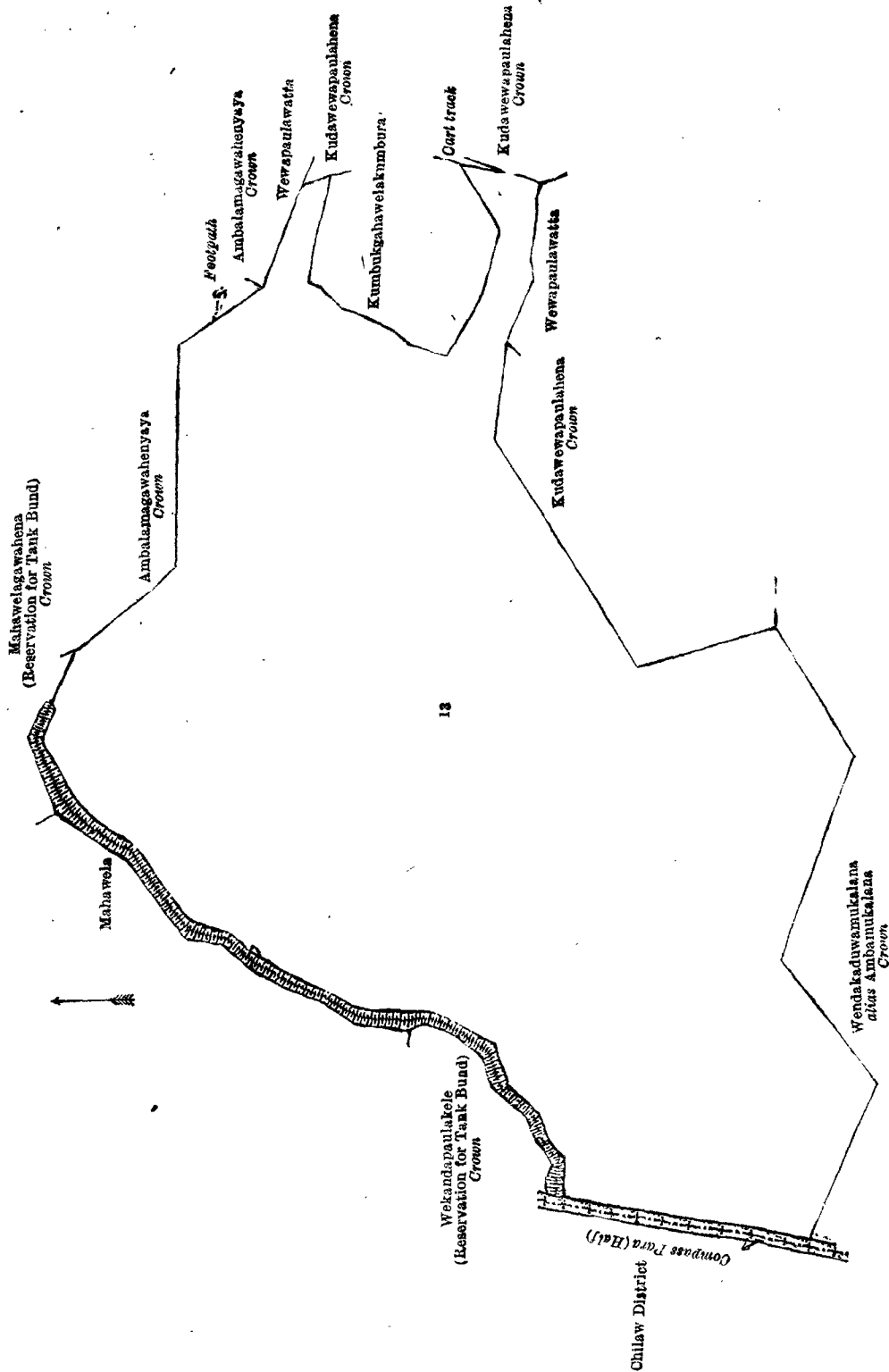
J. M. DAVIES,  
Special Officer.

November 25, 1919.

**Order under Section 2 of "The Waste Lands Ordinances of 1897, 1899, 1900, and 1903,"  
declaring Lands to be Crown Property.**

In the matter of the lands commonly called or known as Habaraliyankanda and Habaraliyankanda (reservation for access to and for Bopekanda trigonometrical station), situate in the village of Bope, in Meda pattuwa of Hewagam korale, in the Colombo District of the Western Province, and of "The Waste Lands Ordinances of 1897, 1899, 1900, and 1903."

THE notice required by section 1 of "The Waste Lands Ordinances of 1897, 1899, 1900, and 1903," having been duly published in manner prescribed by that section in respect of the above-named lands (*vide* Notice No. 7,252), and no claim having been made to the said lands or to any interest therein within the period of three months from the date specified in the said notice, I, Guy Stanley Wodeman, Assistant Government Agent, Colombo and Negombo Districts, under and by virtue of the powers vested in me in that behalf by section 2 of the said Ordinances, do hereby on this 12th day of November, 1919, order and declare that the said lands, as more fully described herein below, situated in the village of Bope, in Meda pattuwa of Hewagam korale, in the Colombo District of the Western Province, and shown as lots 1, 2, 3, and 4 in preliminary plan 16,561 and in the annexed diagram, and containing in extent 35 acres 1 rood and 10 perches, are the property of the Crown.



Surveyor-General's Office,  
Colombo, June 30, 1919.

Scale of 4 Chains to an Inch.

C. R. LUNDIE,  
for Surveyor-General.

*Description of the Lands referred to.*

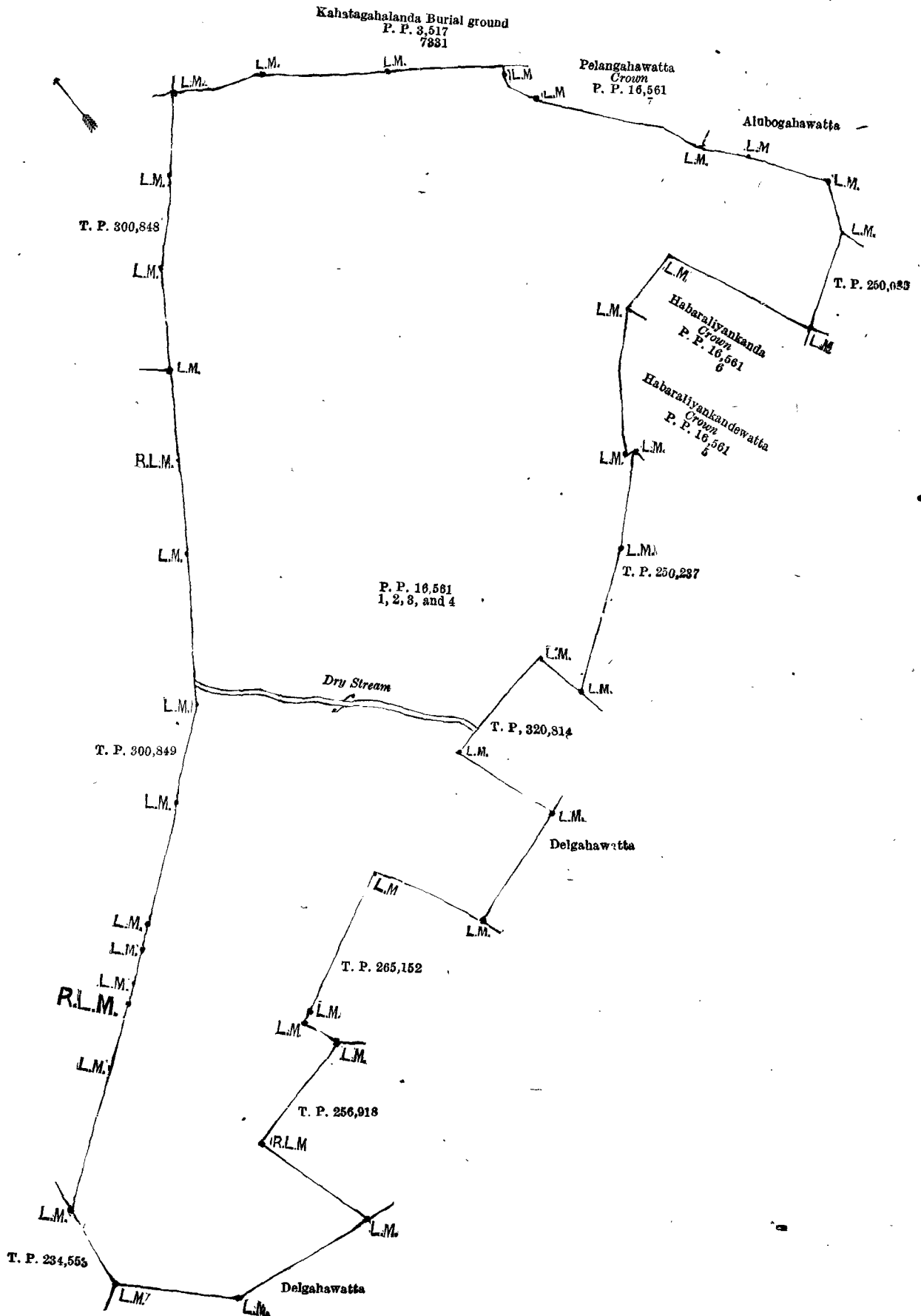
The following lots situated in the village of Bope, in Meda pattuwa of Hewagam korale, in the Colombo District of the Western Province, as described in the annexed diagram :—

Preliminary plan 16,561.

Lot.	Name of Land.	Extent, A. R. P.
1 ..	Habaraliyankanda ..	4 2 36
2 ..	Do. (reservation for access to Bopekanda trigonometrical station) ..	0 0 14
3 ..	Do. (reservation for Bopekanda trigonometrical station) ..	0 1 18
4 ..	Do. ..	30 0 22
		35 1 10

and bounded as follows : on the north-east by Kahatagahalanda burial ground (P. P. 3,517/7,331), Pelanghawatta claimed by the Crown (P. P. 16,561/7), and Alubogahawatta claimed by B. Karalinahami and others ; on the south-east by

land depicted in title plan No. 250,080, Habaraliyankanda claimed by the Crown (P. P. 16,561/6), Habaraliyankandewatta claimed by the Crown (P. P. 16,561/5), lands depicted in title plans Nos. 250,237 and 320,814, Delgahawatta claimed by B. W. Pinhami Appu and lands depicted in title plans Nos. 265,152 and 256,918 ; on the south-west by Delgahawatta claimed by Dona Emma de Silva and land depicted in title plan No. 234,553 ; and on the north-west by lands depicted in title plans Nos. 300,849 and 300,848.



Surveyor-General's Office,  
Colombo, February 8, 1919.

Scale of 4 Chains to an Inch.

C. H. VINCE,  
for Surveyor-General.

November 12, 1919.

G. S. WODEMAN,  
Assistant Government Agent.

**Order under Section 2 of "The Waste Lands Ordinances of 1897, 1899, 1900, and 1903,"  
declaring Lands to be Crown Property.**

In the matter of the lands commonly called and known as Getamawarakanda, Getamawarakanda (reservation for stream), and Getamawarakanda (reservation for road access), situate in the village of Pannagula, in Udugaha pattuwa of Hewagam korale, in the Colombo District, of the Western Province, and of "The Waste Lands Ordinances of 1897, 1899, 1900, and 1903."

THE notice required by section 1 of "The Waste Lands Ordinances of 1897, 1899, 1900, and 1903," having been duly published in manner prescribed by that section in respect of the above-named lands (*vide* Notice No. 7,256), and no claim having been made to the said lands or to any interest therein within the period of three months from the date specified in the said notice, I, Guy Stanley Wodeman, Assistant Government Agent, Colombo and Negombo Districts, under and by virtue of the powers vested in me in that behalf by section 2 of the said Ordinances, do hereby on this 5th day of November, 1919, order and declare that the said lands, as more fully described herein below, situate in the village of Pannagula, in Udugaha pattu of Hewagam korale, in the Colombo District, of the Western Province, and shown as lots 1, 2, 3, 4, 5, 6, 7, 8, 9, 10, 11, and 12 in preliminary plan 16,600 and in the annexed diagram, and containing in extent 20 acres and 27 perches, are the property of the Crown.

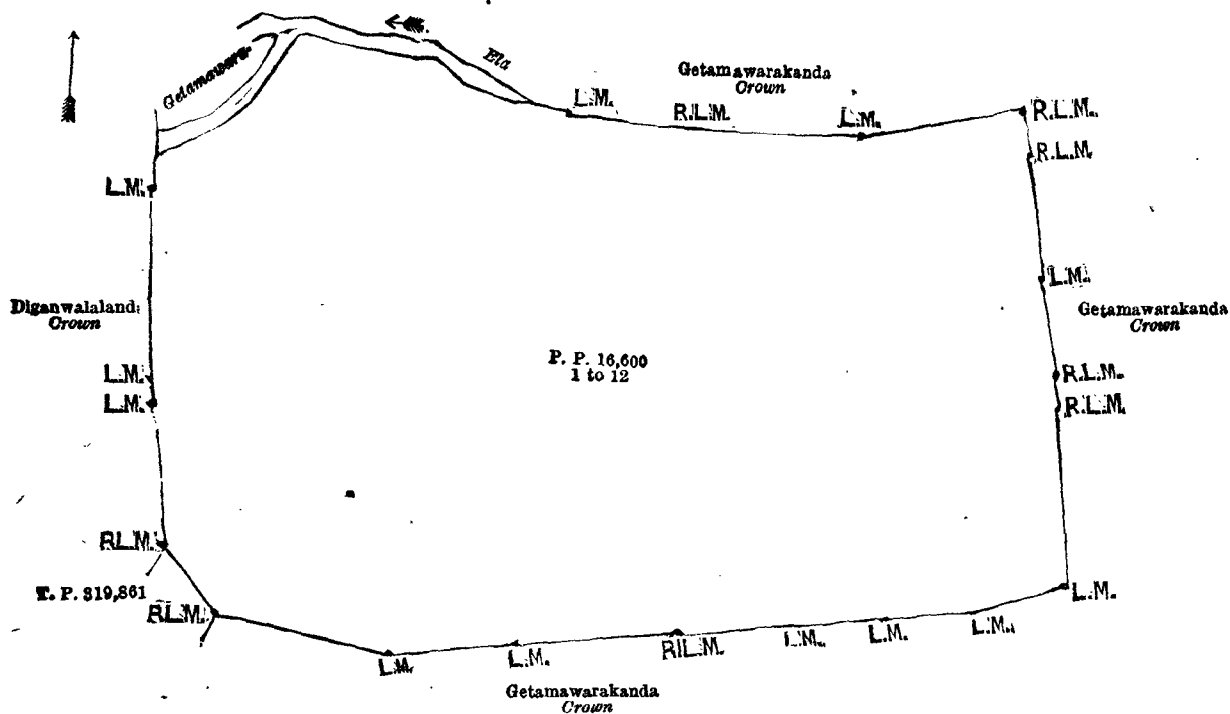
*Description of the Lands referred to.*

The following lots situated in the village of Pannagula, in Udugaha pattuwa of Hewagam korale, in the Colombo District, of the Western Province, as described in the annexed diagram:—

Preliminary plan 16,600.

Lot.	Name of Land.	Extent, A. R. P.	Lot.	Name of Land.	Extent, A. R. P.
1 ..	Getamawarakanda ..	.. 1 3 36	8 ..	Getamawarakanda ..	.. 1 3 20
2 ..	Do. ..	.. 1 3 28	9 ..	Do. ..	.. 1 3 14
3 ..	Do. (reservation for stream) ..	0 1 39	10 ..	Do. ..	.. 1 3 25
4 ..	Do. ..	.. 1 3 14	11 ..	Do. ..	.. 1 3 21
5 ..	Do. ..	.. 1 3 30	12 ..	Do. ..	.. 1 3 16
6 ..	Do. ..	.. 1 3 15			
7 ..	Do. (reservation for road access) ..	0 3 9			20 0 27

and bounded as follows: on the north by Getamawara-ela and Getamawarakanda claimed by the Crown; on the east and south by Getamawarakanda claimed by the Crown; on the south-west by land depicted in title plan 319,861; on the west by Diganwalalanda claimed by the Crown; and on the north-west by Getamawara-ela.



Surveyor-General's Office,  
Colombo, March 28, 1919.

Scale of 4 Chains to an Inch.

C. H. VINCE,  
for Surveyor-General.

November 5, 1919.

G. S. WODEMAN,  
Assistant Government Agent.

**Order under Section 2 of "The Waste Lands Ordinances of 1897, 1899, 1900, and 1903,"  
declaring Land to be Crown Property.**

In the matter of the land commonly called and known as Wilaudalanda, situate in the village of Waga, in Meda pattuwa of Hewagam korale, in the Colombo District, of the Western Province, and of "The Waste Lands Ordinances of 1897, 1899, 1900, and 1903."

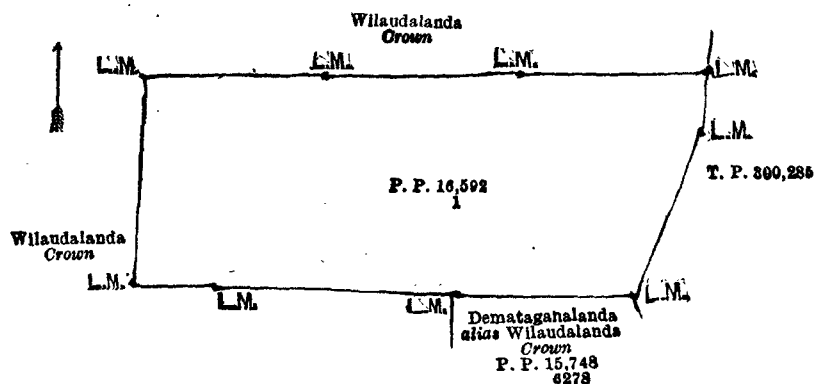
THE notice required by section 1 of "The Waste Lands Ordinances of 1897, 1899, 1900, and 1903," having been duly published in manner prescribed by that section in respect of the above-named land (*vide* Notice No. 7,257), and no claim having been made to the said land or to any interest therein within the period of three months from the date specified in the said notice, I, Guy Stanley Wodeman, Assistant Government Agent, Colombo and Negombo Districts, under and by virtue of the powers vested in me in that behalf by section 2 of the said Ordinances, do hereby on this 5th day of November, 1919, order and declare that the said land, as more fully described herein below, situate in the village of Waga, in Meda pattuwa of Hewagam korale, in the Colombo District, of the Western Province, and shown as lot 1 in preliminary plan 16,592 and in the annexed diagram, and containing in extent 5 acres and 25 perches, is the property of the Crown.

*Description of the Lands referred to.*

The following lot situated in the village of Waga, in Meda pattuwa of Hewagam korale, in the Colombo District, of the Western Province, as described in the annexed diagram :—

Lot.	Name of Land.	Preliminary plan 16,592.	Extent, A. R. P.
1	Wilaudalanda		5 0 25

and bounded as follows : on the north by Wilaudalanda claimed by the Crown ; on the east by land depicted in title plan 300,285 ; on the south by Dematagahalanda *alias* Wilaudalanda claimed by the Crown (P. P. 15,748/6,278) and Wilaudalanda claimed by the Crown ; and on the west by Wilaudalanda claimed by the Crown.



Surveyor-General's Office,  
Colombo, March 21, 1919.

Scale of 4 Chains to an Inch.

C. H. VINCE,  
for Surveyor-General.

November 5, 1919.

G. S. WODEMAN,  
Assistant Government Agent.

## LAND SALES IN THE CENTRAL PROVINCE.

No. 2,550, C. P.—The Assistant Government Agent, Matale District, will on Tuesday, February 24, 1920, at 1 P.M. at his office in Matale Kachcheri, put up to auction, for sale or settlement, or will otherwise dispose of, the under-mentioned portions of Crown land, in accordance with the regulations of Government regarding land sales. Thirty allotments of land situated in the Matale South, North, and East divisions of the Matale District of the Central Province.

Lot.	Name of Land.	Name of Applicant.	Description.	Extent.	Upset price
				A. R. P.	per acre, Rs.
Preliminary plan 6,037. Village—Dammantenna. Claimant—Crown.					
165	Andinetugalehena	U. Punchi Banda	Chena jungle	0 3 31	20
Preliminary plan 6,049. Village—Radawala.					
181	Kafugangeyawatta	Appuhamy Vel-Muladeniya	Abandoned garden with 2 cocorut trees	0 3 33	50
Preliminary plan 6,354. Village—Puwakpitidammantenna.					
1283	Gallahamadakanata	U. Ukku Banda	Chena jungle	0 0 11	20
1284	Do.	do.	Marshy lard	0 0 8	20
1285	Do.	do.	Chena jungle	0 0 35	20
1289	Do.	do.	Marshy land	0 0 9	20
1290	Do.	do.	Chena jungle	0 0 28	20
Preliminary plan 6,391. Village—Patenegedera.					
1480	Pahura	Mudiyanse Vel-Muladeniya	Jungle fit for paddy	1 1 3	20
1482	Do.	do.	do.	0 1 33	20
Preliminary plan 6,665. Village—Ovala.					
1	Diyasiyabalagolla	J. Vanstarrex	Jungle	2 1 0	70
Preliminary plan 6,681. Village—Kandalama.					
1	Warahena	Pinhamy	Jungle fit for paddy	3 0 4	15
Preliminary plan 6,682. Village—Elagamuwa.					
2	Aliyawetichapitiya	D. Appuhamy	Jungle fit for paddy	1 1 24	20
3	Do.	do.	do.	1 1 2	20
5	Do.	do.	do.	0 1 1	20
Preliminary plan 6,683. Village—Lenawa.					
2	Gangodayaya	L. Bandirala	Jungle fit for paddy	3 0 33	15
Preliminary plan 6,688. Village—Medapihilla.					
1	Weragodapitiya	D. S. Fernando	Jungle	2 3 25	27
2	Do.	do.	do.	0 0 35	—*

Lot.	Name of Land.	Name of Applicant.	Description.	Extent.			Upset price per acre, Rs.
				A.	R.	P.	
Preliminary plan 6,779. Village—Nalanda.							
1	Gederawelalanda	A. H. Don Bastian de Silva	Low forest	9	2	37	27.50
2	Do.	do.	Chena	0	1	5	27.50
Preliminary plan 6,784. Village—Kambarawa.							
1	Medagodehena	Hawadiya	Chena jungle	1	2	4	15
2	Do.	do.	Jungle	0	2	22	15
Preliminary plan 6,785. Village—Pamunuwa.							
1	Illukgollehena	The late C. K. P. Narayane	Chena jungle	0	1	5	65
2	Do.	do.	High jungle	0	3	10	65
3	Do.	do.	do.	3	0	23	65
Preliminary plan 6,787. Village—Imbulpitiya.							
1	Hitiyawatta alias mudunehena	Sri Sumangala	Jungle	1	1	23	95
Preliminary plan 6,788. Village—Narangomuwa.							
1	Uyangomuwemukalana	P. K. Punchirala	High jungle fit for paddy	4	1	36	35
2	Do.	do.	do.	1	1	38	—*
3	Uyangomuweepitiya	do.	Low jungle	0	2	32	—*
4	Do.	do.	Low jungle fit for paddy	1	2	1	15
Claimant—Ni.							
6	Uyangomuweepitiya	—	Low jungle fit for paddy	0	0	32	—*

\* Not for sale.

Further information regarding these lands can be obtained from the Assistant Government Agent, Matale, and plans of them from the Surveyor-General.

Colonial Secretary's Office,  
Colombo, January 3, 1920.

GRAEME THOMSON,  
Colonial Secretary.

## LAND SALES IN THE SOUTHERN PROVINCE.

No. 3,621, S. P.—The Government Agent, Southern Province, will on Tuesday, June 8, 1920, at 1 P.M., at his office in Galle Kacheheri, put up to auction, for sale or settlement, or will otherwise dispose of, the under-mentioned portions of Crown land, in accordance with the regulations of Government regarding land sales. Three allotments of land situated in the Wellaboda pattu division of the Galle District of the Southern Province.

Lot.	Name of Land.	Name of Applicant.	Description.	Extent.			Upset price per acre, Rs.
				A.	R.	P.	
Preliminary plan 11,337. Village—Malawanna. Claimant—Crown.							
1	Wedanduwewa	J. P. Wickramasingha of Godagama	High jungle	5	0	22	52.50
Claimant—C. Wijenayaka of Godagama.							
2	Wedanduwewawatta	J. P. Wickramasingha of Godagama	Garden	1	0	1	50
			Plantation	—	—	—	10
Preliminary plan 11,361. Village—Pinikahana. Claimant—Crown.							
1	Waturawamanana	Hangamuwe Mopottige James Appu of Tanabaddegama	Manana (open grass land)	2	0	0	50

Further information regarding these lands can be obtained from the Government Agent, Southern Province, and their plans from the Surveyor-General.

Colonial Secretary's Office,  
Colombo, December 23, 1919.

GRAEME THOMSON,  
Colonial Secretary.

No. 3,622, S. P.—The Government Agent, Southern Province, will on Tuesday, April 20, 1920, at 1 P.M., at his office in Galle Kacheheri, put up to auction, for sale or settlement, or will otherwise dispose of, the under-mentioned portions of Crown land, in accordance with the regulations of Government regarding land sales. Seven allotments of land situated in the Bentota-Walallawiti korale division of the Galle District of the Southern Province.

Lot.	Name of Land.	Name of Applicant.	Description.	Extent.			Upset price per acre, Rs.
				A.	R.	P.	
Preliminary plan 11,164. Village—Kuda Uragaha. Claimant—Crown.							
3	Kajugasduwa	W. Lairis de Silva of Welitara	Low jungle	1	0	18	110
7	Do.	D. Carolis de Silva of Welikanda	do.	0	3	28	110
8	Do.	P. Themis de Silva of Welikanda	do.	0	3	25	110
13	Do.	T. A. de Silva of Welitara	do.	2	0	16	110
16	Do.	D. Carolis de Silva of Welikanda	do.	1	0	0	110
Preliminary plan 11,319. Village—Hipankanda. Claimant—Crown.							
2	Jambugahahena	N. D. A. Rajapaksa of Welitara	Jungle	1	2	12	82.50
Claimant—N. D. A. Rajapaksa of Welitara.							
6	Delgahawatta	N. D. A. Rajapaksa of Welitara	Contains rubber	1	0	34	80
			Plantation	—	—	—	204

Further information regarding these lots can be obtained from the Government Agent, Southern Province, and their plans from the Surveyor-General.

Colonial Secretary's Office,  
Colombo, December 23, 1919.

GRAEME THOMSON,  
Colonial Secretary.



**No. 3,623, S. P.**—The Government Agent, Southern Province, will on Thursday, April 8, 1920, at 1 P.M., at his office in Galle Kacheheri, put up to auction, for sale or settlement, or will otherwise dispose of, the under-mentioned portions of Crown land, in accordance with the regulations of Government regarding land sales. Seventeen allotments of land situated in the Talpe pattu divisor of the Galle District of the Southern Province.

Preliminary plan 10,755. Village—Malalgodapitiya North. Claimant—Crown.

Lot.	Name of Land.	Name of Applicant.	Description.	Extent.			Upset price per acre, Rs.
				A.	R.	P.	
1	Dewelgodakanda	M. B. Sondias de Silva of Kodagoda	Jungle	4	3	5	80
Preliminary plan 10,855. Village—Tittagalla. Claimant—Crown.							
1	Yatagahakele	Don Arnolis Tillekaratna of Ratgama	Jungle	6	2	37	120
2	Do.	do.	do.	2	3	22	120
Preliminary plan 10,859. Village—Polpogoda. Claimant—Crown.							
1	Indikadullekekillakanatta	Jayawardena Liyanage Bastian Appu of Polpogoda	Scrub jungle	2	2	28	70
Preliminary plan 10,890. Village—Mawella. Claimant—Crown.							
1	Talgahendumullegoda	N. G. W. D. Thororis Appu	Patana	4	1	12	62.50
Preliminary plan 10,955. Village—Kottawa. Claimant—Crown.							
1	Welideniya	G. C. M. de Silva of Kottawa	Paddy field	1	1	25	50
Preliminary plan 11,148. Village—Udumalagala. Claimant—Crown.							
1	Kerendeniyaokanda	Doremulle Kankanange Hinni Appu of Nakiyadeniya	Jungle	0	3	34	75
Preliminary plan 11,212. Village—Beranagoda. Claimant—Crown.							
1	Galabadahena	—	Jungle	0	0	14	—*
2	Do.	Beranagoda Kariyawasan Manage Siyadoris	do.	0	3	29	62
Claimant—Kariyawasan Manage Siyadoris of Beranagoda.							
3	Galabadahena	—	Native garden	0	0	24	60
			Plantation	—	—	—	3
4	Galbodakumburagoda	—	Native garden	0	0	20	60
			Plantation	—	—	—	33
Claimant—Crown.							
5	Galbodakumburagoda	Beranagoda Kariyawasan Manage Siyadoris	Chena	0	0	26	61
6	Do.	—	do.	0	0	14	—*
Preliminary plan 11,233. Village—Tellambure. Claimant—Crown.							
1	Jambughaliyadda	—	Scrub jungle	0	0	9	—*
2	Do.	K. G. Andris of Tellambure	do.	1	0	12	67.50
3	Mulanekanatta	Karagodagamage Kurunhamy of Tellambure	do.	1	0	9	65
Claimants—(1) Babarandige Migel, (2) Karagodagamage Kurunhamy, and (3) Habaraduwehewage Andris Appu.							
4	Mulanekanatta	—	Native garden	0	0	8	65
			Plantation	—	—	—	0.60
Claimant—Crown.							
5	Mulanekanatta	—	Native garden	0	0	6	—*
Claimants—Babarandige Migel and 2 others.							
6	Mulanekanatta	—	Native garden	0	0	11	65
			Plantation	—	—	—	2
Claimant—Crown.							
7	Lindagawagodakanda	Dodampegamage Charlis Appu of Tellambure	Scrub jungle	4	1	11	80
Preliminary plan 11,255. Village—Horadugoda. Claimant—Crown.							
1	Maluwegodabedda	H. G. Don Peris of Jamburegoda	Jungle	1	0	31	54

\* Reservation (not for sale).

Further information regarding these lands can be obtained from the Government Agent, Southern Province, and their plans from the Surveyor-General.

Colonial Secretary's Office,  
Colombo, January 3, 1920.

GRAEME THOMSON,  
Colonial Secretary.

THE Government Agent of the Southern Province is prepared to receive on or before Friday, February 20, 1920, at the Galle Kacheheri, written applications for the lease in perpetuity, subject to the provision that rent shall be revised at every interval of 30 years, counting from the date of the commencement of the lease, from May 1, 1920, the under-mentioned portions of Crown land to be planted with coconuts, rubber, tea, or cinnamon. No such applications will be entertained unless the applicant gives his full name and address, and until he makes with the Government Agent, Southern Province, a deposit of survey fees as noted against each lot. Such deposit will not be returned until the lease of the land has been sold, or until it has been decided by the Government Agent, Southern Province, that it will not be sold.

On Thursday, April 1, 1920, at 1 P.M., at Galle Kacheheri, the sale of the lease will be put up to auction, in accordance with the regulations of the Government regarding the lease of Crown lands. The highest bidder for the premium shall be the purchaser of the lease, but the bidding shall be confined to the original applicant and those other applicants whose applications shall have been made in the manner above specified.

The conditions of lease are obtainable from the Government Agent, Southern Province, and their plans from the Surveyor-General.

Eight allotments of Crown land situated in Talpe pattu of the Galle District of the Southern Province.

Preliminary plan 11,112. Village—Udubettawa. Description.—Jungle.

Lot.	Name of Land.	Name of Applicant.	Extent.	Survey fees per acre.	Upset premium per acre.		Annual rent per acre for the first 30 years.	
					Rs. c.	Rs. c.	Each of the first 6 years.	Each of the remaining 24 years.
			A. R. P.	Rs. c.	Rs. c.	Rs. c.	Rs. c.	
3	Gonsiyagodakanda or Dik-henekanda	D. M. de Silva	5 2 21	3 0	9 30	2 10	6 30	
4	Gonsiyagodakanda	A. D. S. W. Gunawardena	5 1 6	3 0	9 30	2 10	6 30	
6	Do.	do.	4 2 38	3 0	9 30	2 10	6 30	
7	Do.	do.	6 3 4	3 0	9 30	2 10	6 30	

Preliminary plan 11,307. Village—Tellambure. Description—Forest.

1	Ukdanduwekanda	Mr. W. C. Thome of Galle	14 3 32	(Reservation; will not be leased.)				
2	Do.	do.	6 0 37	(do. do.)				
3	Do.	do.	15 3 32	5 0	17 80	2 60	7 80	
4	Do.	do.	0 3 11	(Reservation; will not be leased.)				
5	Do.	do.	22 1 8	(Will be leased with lot No. 3.)				
6	Akulehena	Lekanwasan Liyanage Reynis de Silva of Nakiyadeniya	15 1 8	5 0	14 10	2 20	6 60	
7	Do.	do.	0 0 28	(Will be leased with lot No. 6.)				
8	Do.	do.	0 0 9	(Reservation; will not be leased.)				

Colonial Secretary's Office,  
Colombo, December 23, 1919.

GRAEME THOMSON,  
Colonial Secretary.

## LAND SALES IN THE NORTHERN PROVINCE.

No. 901, N. P.—The Assistant Government Agent, Mannar, will on Monday, February 23, 1920, at 10 A.M., at his office in Mannar Kachcheri, put up to auction, for sale or settlement, or will otherwise dispose of, the under-mentioned portions of Crown land, in accordance with the regulations of Government regarding land sales. Seventeen allotments of land situated in the Mantai and Musali divisions of the Mannar District of the Northern Province.

Irrigation preliminary plan 1. Village—Iluppaikkulam.

Lot.	Name of Land.	Name of Applicant.	Description.	Extent.		Upset price per acre, Rs.
				A. R. P.	per acre, Rs.	
<i>Mantai South.</i>						
45	Kadduppumi	M. Dharmalingam	Low jungle	9 3 37		30
46	Do.	—	Reservation for field channel	0 1 22		—*
47	Do.	M. Somasundaram	Low jungle	7 0 37		30
48	Do.	—	Reservation for distribution channel and road	4 2 21		—*
76	Do.	—	Reservation for a field channel	0 2 17		—*
77	Moddai	—	Part of the water-hole	2 0 0		—*
79	Kadduppumi	A. Marimuttu of Vannarponnai West	Low jungle	11 0 17		30
75	Do.	K. Marimuttupillai	do.	10 1 27		30
74	Do.	K. Arumugampillai	do.	10 3 8		30
71	Do.	K. Sinnathurai	do.	8 2 14		30
33	Iluppaikkulathakadu	V. Nagalingam	do.	9 3 37		30
49	Kadduppumi	K. Kandiah	do.	9 3 37		30
50	Do.	S. Kathirasapillai	do.	9 0 12		30
57	Do.	K. Kathiras pillai	do.	10 0 0		30
58	Do.	S. Muniappapillai	do.	7 3 33		30

*Nanaddan West.*

Village—Vannakulam.

256	Thurakkadichamoddaikanaan	P. A. E. humanasinghe	Low jungle	0 3 24		30
257	Do.	do.	do.	1 0 19		30

\* Not for sale.

All lots are irrigable. The purchasers of these lands will be liable to pay an irrigation rate of Rs. 2 per acre per annum, such rate being, however, variable in accordance with such conditions as to the Governor may seem fit.

Further information regarding these lands can be obtained from the Assistant Government Agent, Mannar, and plans of them from the Surveyor-General.

Colonial Secretary's Office,  
Colombo, January 7, 1919.

GRAEME THOMSON,  
Colonial Secretary.

## LAND SALES BY THE SETTLEMENT OFFICER.

## WESTERN PROVINCE.

No. 5,420, S. O.—On Wednesday, February 25, 1920, at 11 A.M., the Land Settlement Officer will put up for sale or settlement, at Munamalwatta, the under-mentioned portion of Crown land, on the terms authorized by Government. An allotment of land situated in the Pasdun korale west division of the Kalutara District of the Western Province.

Block survey preliminary plan 69.—Welipenna.

Claimants.—(1) Hedigallage Bochocho Fernando of Welipenna, (2) Batagodage Carolis Fernando of Minuwangoda in Panadure, (3) ditto Christina Fernando of Welipenna, (4) ditto Podina Fernando of ditto, (5) ditto John Fernando of ditto, (6) ditto Andiya Fernando of ditto, (7) Timiyakontage *alias* Hedigallage Engo Fernando of Meegama, (8) Weediyaradage Semanis Fernando of Welipenna.

Lot.	Name of Land.	Description.	Extent.		
			A.	R.	P.
188A	Kabellagahaowita .. .. .	Owita .. .. .	0	2	9

Upset price at Rs. 15 to Rs. 100 per acre. Further information regarding this land can be obtained from the Land Settlement Officer, and plan of it from the Surveyor-General.

Colonial Secretary's Office,  
Colombo, January 7, 1920.

GRAEME THOMSON,  
Colonial Secretary.

## CENTRAL PROVINCE.

No. 5,417, S. O.—On Friday, February 13, 1920, at 11 A.M., the Land Settlement Officer will put up for sale or settlement, at Matale Kachcheri, the under-mentioned portions of Crown land, on the terms authorized by Government. Eleven allotments of land situated in the Matale Pallesiya pattu of Matale East division of the Matale District of the Central Province.

Preliminary plan 6,989.—Rattota town.

Lot.	Name of Land.	Name of Claimant.	Description.	Extent.		
				A.	R.	P.
1	Dehigahapitiyahena .. .. .	R. Sagarajasingam .. .. .	Rubber .. .. .	2	3	7
4	Pahalawatta .. .. .	do. .. .. .	do. .. .. .	0	0	20

Preliminary plan 6,989.—Bodikotuwa.

5	Pahalawatta .. .. .	R. Sagarajasingam .. .. .	Rubber, &c. .. .. .	0	0	20
6	Do. .. .. .	do. .. .. .	Rubber .. .. .	2	0	10
18	Galamudunehena .. .. .	do. .. .. .	Low jungle .. .. .	16	3	32

Preliminary plan 6,989.—Dikkumbura.

9	Kirimetiyehehena or Rettikosgahamulahena .. .. .	R. Sagarajasingam .. .. .	Rubber .. .. .	9	1	1
10	Do. .. .. .	do. .. .. .	do. .. .. .	0	0	16
12	Hurilandehena, Ratnugeyaya, or Kirimetiyehehena .. .. .	Mr. Tiddeman and D. Sagarajasingam .. .. .	do. .. .. .	30	3	12
15	Habaragaspiyewaranwehena .. .. .	R. Sagarajasingam .. .. .	do. .. .. .	6	3	35
16	Habaragaspiyehena .. .. .	do. .. .. .	do. .. .. .	0	1	0

Preliminary plan 6,989.—Maussagolla.

17	Habaragaspiyehena .. .. .	R. Sagarajasingam .. .. .	Chena .. .. .	0	3	6
----	---------------------------	---------------------------	---------------	---	---	---

Upst price at Rs. 15 to Rs. 50 per acre. Further information regarding these lands can be obtained from the Land Settlement Officer, and plans of them from the Surveyor-General.

Colonial Secretary's Office,  
Colombo, January 3, 1920.

GRAEME THOMSON,  
Colonial Secretary.

No. 5,418, S. O.—On Friday, February 13, 1920, at 11 A.M., the Land Settlement Officer will put up for certificate of quiet possession at Matale Kachcheri, the under-mentioned portions of Crown land, on the terms authorized by Government. Four allotments of land situated in the Matale Pallesiya pattu of Matale East division of the Matale District of the Central Province.

Preliminary plan 6,989.—Bodikotuwa.

Lot.	Name of Land.	Name of Claimant.	Description.	Extent.		
				A.	R.	P.
7	Millagahamulawatta .. .. .	R. Sagarajasingam .. .. .	Garden .. .. .	2	0	25

Preliminary plan 6,989.—Dikkumbura.

11	Millagahamulawatta .. .. .	R. Sagarajasingam .. .. .	Garden .. .. .	1	2	0
13	Kudumeedingewatta .. .. .	do. .. .. .	Rubber .. .. .	0	0	17
14	Do. .. .. .	do. .. .. .	Garden .. .. .	2	0	19

Further information regarding these lands can be obtained from the Land Settlement Officer, and plans of them from the Surveyor-General.

Colonial Secretary's Office,  
Colombo, January 3, 1920.

GRAEME THOMSON,  
Colonial Secretary.

No. 5,419, S. O.—On Friday, February 13, 1920, at 11 A.M., the Land Settlement Officer will put up for sale or settlement, at Matale Kachcheri, the under-mentioned portions of Crown land, on the terms authorized by Government. Three allotments of land situated in the Matale Pallesiya pattu of Matale East division of the Matale District of the Central Province.

Preliminary plan 6,862.—Rattota town.

Lot.	Name of Land.	Name of Claimant.	Description.	Extent.	
				A. R. P.	
9	Wadakahakotuwewatta	Asaneri Baas	Garden	0	3 12
9A	Do.	Joseph Costa & Bros; disputed by Asaneri Baas	do.	0	3 15
9c	Do.	Joseph Costa & Bros.	do.	0	2 30

Upset price at Rs. 15 to Rs. 50 per acre. Further information regarding these lands can be obtained from the Land Settlement Officer, and plans of them from the Surveyor-General.

Colonial Secretary's Office,  
Colombo, January 3, 1920.

GRAEME THOMSON,  
Colonial Secretary.

THE Land Settlement Officer is prepared to receive on or before February 4, 1920, at the Land Settlement Office, Colombo, written applications for the lease in perpetuity from March 13, 1920, of the under-mentioned portions of Crown land to be planted with tea, rubber, coconuts, cacao, or pepper. No such applications will be entertained unless the applicant gives his full name and address, and until he makes with the Land Settlement Officer a deposit of Rs. 3 per acre or portion of an acre. Such deposit will not be returned until the lease of the land has been sold, or until it has been decided by the Land Settlement Officer that it will not be sold. On Friday, February 13, 1920, at 11 A.M., at Matale Kachcheri, the sale of the lease will be put up to auction in accordance with the regulations of Government regarding the lease of Crown lands, but the bidding shall be confined to the original applicant and those other applicants whose applications shall have been made in the manner above specified.

The conditions of lease are obtainable on application from the Land Settlement Office. Two allotments of land

situated in the village of Madawela, in block survey preliminary plan 23, in the Gampahasiya pattu of the Matale South of the Matale District of the Central Province.

Owner—Crown, applied for by E. M. Windus.

Lot.	Name of Land.	Description.	Extent.	
			A. R. P.	
139 o	Wattegammedda and Chena Kohombagodayaya		15	0 36
139q	Wattegammeddayaya	do.	2	0 21

Upset premium for lot 139 o is Rs. 9.50 per acre.

Rent for lot 139 o is Rs. 4.50 per acre per annum for the first 30 years.

Upset premium for lot 139q is Rs. 7.50 per acre.

Rent for lot 139q is Rs. 4.50 per acre per annum for the first 30 years.

Colonial Secretary's Office,  
Colombo, January 3, 1920.

GRAEME THOMSON,  
Colonial Secretary.

## LAND ACQUISITION NOTICES.

HAVING been duly directed by the Governor, with the advice of the Executive Council, acting under the provisions of "The Land Acquisition Ordinance of 1876," section 6, to take order for the acquisition of the following lands, required for a public purpose, namely, for the construction of the Harbour to Main Line connector, to wit:—

Lot.	Name of Land.	Description.	Name of Claimant.	Extent.	
				A. R. P.	
1	Assessment No. 340	Contains a permanent masonry tiled building	B. Martheris Perera	0	0 5.03
2	Assessment Nos. 341 and 341A	Contains 2 masonry tiled bou'iques	L. M. Kabral	0	0 4.37
3	—	Footpath	do.	0	0 0.63
4	Thalagahawatta	Bare land, contains a temporary hut	O. Don Joseph	0	0 3.12
5	Assessment No. 342	Contains parts of a masonry tiled building	do.	0	0 2.62

I hereby give public notice, as required by section 7, that the Government proposes to take possession of the lands. All persons interested in the aforesaid lands are hereby required to appear personally or by agent before me at this office on February 2, 1920, at 11 A.M., and to state the nature of their respective interests in the lands, and the amount and particulars of their claims to compensation for such interests.

The Kachcheri,  
Colombo, January 6, 1920.

J. G. FRASER,  
Government Agent.