

# Ceylon Government Gazette

Published by Authority.

No. 7,077 — FRIDAY, JANUARY 16, 1920.

## Part III.—Lands.

Separate paging is given to each Part in order that it may be filed separately.

	PAGE		PAGE		PAGE
Land Settlement Notices :—		Land Sales by the Government Agents :—		Land Sales by the Settlement Officer :—	
Preliminary Notices ..	21	North-Western Province ..	—	Northern Province ..	—
Final Orders ..	23	North-Central Province ..	—	Eastern Province ..	—
Land Sales by the Government Agents :—		Province of Uva ..	—	North-Western Province ..	—
Western Province ..	—	Province of Sabaragamuwa ..	—	North-Central Province ..	—
Central Province ..	—	Land Sales by the Settlement Officer :—		Province of Uva ..	—
Southern Province ..	24	Western Province ..	—	Province of Sabaragamuwa ..	—
Northern Province ..	27	Central Province ..	—	Land Acquisition Notices ..	—
Eastern Province ..	29	Southern Province ..	—	Land Resumption Notices ..	—

### PRELIMINARY NOTICES.

#### Colombo Notice No. 7,462.

Notice under "The Waste Lands Ordinances of 1897, 1899, 1900, and 1903."

TAKE notice that unless within three months from January 16, 1920, the persons, if any, who claim any interest in the lands hereinafter mentioned or in any one or more of such lands appear before the Assistant Government Agent of the Colombo and Negombo Districts, Western Province, and make claim to the said lands or any of them or to some interest therein :

Such Assistant Government Agent, in pursuance of the powers in him vested by the said Ordinances, will declare by writing under his hand that the said lands, or such of them as to which no claim has been made, are the property of the Crown.

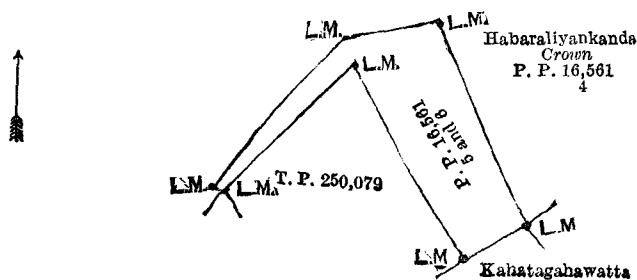
G. S. WODEMAN,  
Assistant Government Agent.

#### Description of the Lands referred to.

The following lots situated in the village of Bope, in Meda pattuwa of Hewagam korale, in the Colombo District of the Western Province, as described in the annexed diagrams :—

Lot.	Name of Land.	I.—Preliminary plan 16,561.	Extent, A. R. P.
5 ..	Habaraliyankandewatta	.. .. .	0 0 26
6 ..	Habaraliyankanda	.. .. .	0 3 15
			1 0 1

and bounded as follows : on the north and east by Habaraliyankanda claimed by the Crown (P. P. 16,561/4) ; on the south by Kahatagahawatta claimed by W. Balahami and land depicted in title plan No. 250,079 ; and on the north-west by Habaraliyankanda claimed by the Crown (P. P. 16,561/4).



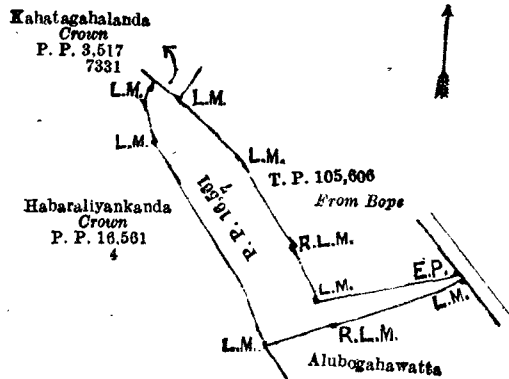
Surveyor-General's Office,  
Colombo, September 2, 1919.

Scale of 4 Chains to an Inch.

H. O. CLARK,  
for Surveyor-General.

Lot.	Name of Land.	II.—Preliminary plan 16,561.	Extent, A. R. P.
7 ..	Pelangahawatta ..	.. ..	0 3 14

and bounded as follows: on the north by Kahatagahalanda claimed by the Crown (P. P. 3,517/7331) and land depicted in title plan No. 105,606; on the north-east by road from Bope to Nambapana; on the south-east by Alubogahawatta claimed by B. Karlinahami and others; and on the south-west by Habaraliyankanda claimed by the Crown (P. P. 16,561/4).



Surveyor-General's Office,  
Colombo, September 2, 1919.

Scale of 4 Chains to an Inch.

H. O. CLARE,  
for Surveyor-General.

**Colombo Notice No. 7,463.**

**Notice under "The Waste Lands Ordinances of 1897, 1899, 1900, and 1903."**

TAKE notice that unless within three months from January 16, 1920, the persons, if any, who claim any interest in the lands hereinafter mentioned or in any one or more of such lands appear before the Assistant Government Agent of the Colombo and Negombo Districts, Western Province, and make claim to the said lands or any of them or to some interest therein:

Such Assistant Government Agent, in pursuance of the powers in him vested by the said Ordinances, will declare by writing under his hand that the said lands, or such of them as to which no claim has been made, are the property of the Crown.

G. S. WODEMAN,  
Assistant Government Agent.

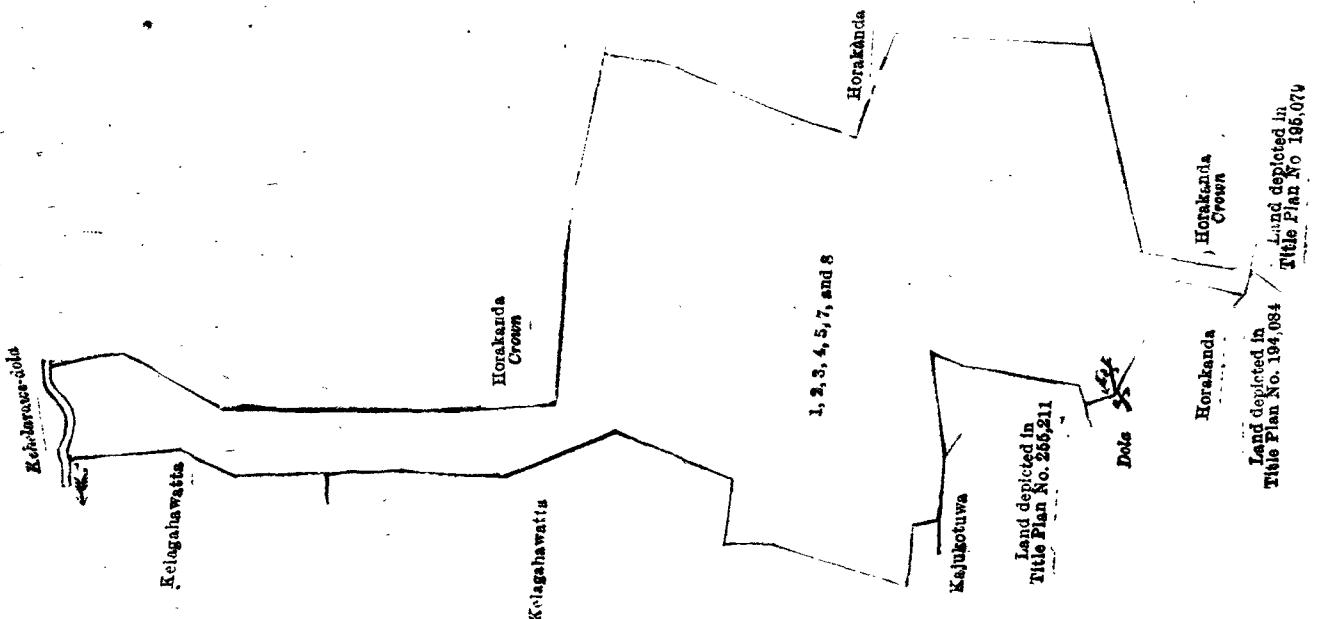
*Description of the Lands referred to.*

The following lots situated in the village of Werahera, in Gangaboda pattu of Siyane korale east, in the Colombo District, of the Western Province, as described in the annexed diagram:—

Advance extract No. 1 of block survey preliminary plan 42.

Lot.	Name of Land.	Extent, A. R. P.	Lot.	Name of Land.	Extent, A. R. P.
1 ..	Horakanda ..	1 1 39	7 ..	Horakanda ..	0 0 32
2 ..	Do. ..	3 0 1	8 ..	Do. (reservation for spring)..	0 0 22
3 ..	Do. ..	0 0 31			
4 ..	Do. ..	2 3 26			11 0 21
5 ..	Do. ..	3 0 30			

and bounded as follows: on the north by Kehelarawedola; on the east by Horakanda belonging to Crown, Horakanda land unclaimed by Crown; on the south by Horakanda belonging to Crown, land depicted in title plan No. 195,079, land depicted in title plan No. 194,084, Horakanda land unclaimed by Crown; on the west by land depicted in title plan No. 255,211, Kajukotuwa claimed by W. Sama and others, Kelagahawatta claimed by Sima and others, and Kelagahawatta claimed by W. Sama and others.



Surveyor-General's Office,  
Colombo, September 30, 1919.

Scale of 4 Chains to an Inch.

H. P. HARRISON,  
for Surveyor-General.

## FINAL ORDERS.

### Order under Section 2 of "The Waste Lands Ordinances of 1897, 1899, 1900, and 1903," declaring Lands to be Crown Property.

In the matter of the lands commonly called or known as Halgahagodellepita-kattiya (reservation for road) and Halgahagodellepita-kattiya, situated in the village of Moragala, in Maha pattuwa south of the Pasdun korale east of the Kalutara District, in the Western Province, and of "The Waste Lands Ordinances of 1897, 1899, 1900, and 1903."

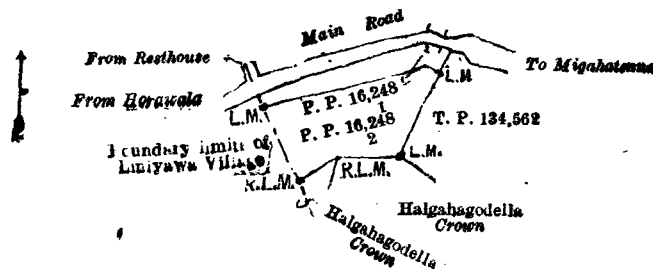
THE notice required by section 1 of "The Waste Lands Ordinances of 1897, 1899, 1900, and 1903," having been duly published in manner prescribed by that section in respect of the above-named lands (*vide* Notice No. 7,330), and no claim having been made to the said lands or to any interest therein within the period of three months from the date specified in the said notice, I, Thomas Arthur Hodson, Assistant Government Agent, Kalutara, under and by virtue of the powers vested in me in that behalf by section 2 of the said Ordinances, do hereby on this 22nd day of November, 1919, order and declare that the said lands, as more fully described herein below, situate in the village of Moragala, in Maha pattuwa south of the Pasdun korale east of the Kalutara District, in the Western Province, and shown as lots 1 and 2 in preliminary plan 16,248 and in the annexed diagram, and containing in extent 2 roods and 23 perches, are the property of the Crown.

#### *Description of the Lands referred to.*

The following lots situated in the village of Moragala, in Maha pattuwa south of the Pasdun korale east of the Kalutara District, in the Western Province, as described in the annexed diagram:—

Lot.	Name of Land.	Preliminary plan 16,248.	Extent, A. R. P.
1	Halgahagodellepita-kattiya (reservation for road) ..	..	0 0 30
2	Halgahagodellepita-kattiya ..	..	0 1 33
			0 2 23

and bounded as follows: on the north by the main road from Horawala to Migahatenna; on the east by the land depicted in title plan 134,562; on the south by Halgahagodella claimed by the Crown; on the west by the boundary limits of Liniyawa village.



Surveyor-General's Office,  
Colombo, May 5, 1919.

Scale of 4 Chains to an Inch.

C. H. VINCE,  
for Surveyor-General.

November 22, 1919.

T. A. HODSON,  
Assistant Government Agent.

### Order under Section 2 of "The Waste Lands Ordinances of 1897, 1899, 1900, and 1903," declaring Land to be Crown Property.

In the matter of the land commonly called or known as Delgahadolekele (reservation for dola), situate in the village of Kitulgoda, in Maha pattuwa North of the Pasdun korale east of the Kalutara District, in the Western Province, and of "The Waste Lands Ordinances of 1897, 1899, 1900, and 1903."

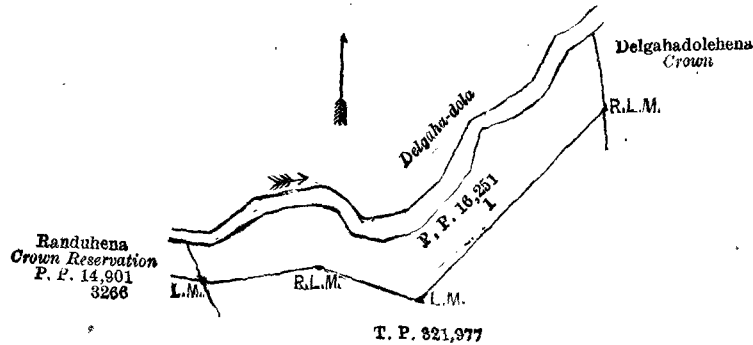
THE notice required by section 1 of "The Waste Lands Ordinances of 1897, 1899, 1900, and 1903," having been duly published in manner prescribed by that section in respect of the above-named land (*vide* Notice No. 7,329), and no claim having been made to the said land or to any interest therein within the period of three months from the date specified in the said notice, I, Thomas Arthur Hodson, Assistant Government Agent, Kalutara, under and by virtue of the powers vested in me in that behalf by section 2 of the said Ordinances, do hereby on this 21st day of November, 1919, order and declare that the said land, as more fully described herein below, situate in the village of Kitulgoda, in Maha pattuwa north of the Pasdun korale east of the Kalutara District, in the Western Province, and shown as lot 1 in preliminary plan 16,251, and in the annexed diagram, and containing in extent 1 acre and 27 perches, is the property of the Crown.

#### *Description of the Land referred to.*

The following lot situated in the village of Kitulgoda, in Maha pattuwa north of the Pasdun korale east of the Kalutara District, in the Western Province, as described in the annexed diagram:—

Lot.	Name of Land.	Preliminary plan 16,251.	Extent, A. R. P.
1	Delgahadolekele (reservation for dola) ..	..	1 0 27

and bounded as follows: on the north by the Delgaha-dola; on the east by Delgahadolahena claimed by the Crown; on the south by the land depicted in title plan 321,977; on the west by Randuhena, Crown reservation (lot 3,296 in preliminary plan 14,901).



Surveyor-General's Office,  
Colombo, May 1, 1919.

Scale of 4 Chains to an Inch.

C. H. VINCE,  
for Surveyor-General.

November 21, 1919.

T. A. HODSON,  
Assistant Government Agent.

## LAND SALES IN THE SOUTHERN PROVINCE.

No. 3,624, S. P.—The Government Agent, Southern Province, will on Tuesday, March 9, 1920, at 1 P.M., at his office in Galle Kachcheri, put up to auction, for sale or settlement, or will otherwise dispose of, the under-mentioned portions of Crown land, in accordance with the regulations of Government regarding land sales. Nine allotments of land situated in the Talpe pattu division of the Galle District of the Southern Province.

Lot.	Name of Land.	Name of Applicant.	Description.	Extent.	Upset price
				A. R. P.	per acre, Rs.
Preliminary plan 11,154. Village.—Kottawa. Claimant—Crown.					
1	Bolandigewattegoda	Mudaliyar A. G. Jayasundera of Galle	Jungle	2 0 32	90*
2	Bolandigeudumulla	Mudaliyar A. G. Jayasundera of Galle	Paddy field	0 0 17	80*
			Plantation	—	3.70
Claimant—Crown.					
3	Bolandigewattegoda	Mudaliyar A. G. Jayasundera of Galle	Jungle	1 0 8	90*
Preliminary plan 11,246. Village.—Tellambure. Claimant—Crown.					
1	Pitihogoda	Halwitikankanage Allis Appu of Tellambure	Chena	0 3 32	105*
Preliminary plan 11,290. Village.—Nabadawa. Claimant—Watogalahewage Leyris of Watogala.					
1	Udumullewatta	Watogalahewage Leyris of Watogala	Garden	0 0 32	50
			Plantation	—	5.95
Claimant—Crown.					
2	Tanahenagoda	Watogalahewage Leyris of Watogala	Jungle	0 3 12	53
Preliminary plan 11,357. Village.—Kottawa. Claimant—Crown.					
1	Pitiyagodakanda	Mudaliyar A. G. Jayasundera of Galle	Chena	0 3 28	100*
2	Do.	do.	do.	0 3 23	100*
3	Do.	do.	do.	0 3 27	100*
4	Do.	do.	do.	0 0 9	—†

\* With mining rights at Rs. 200 per acre.

† Reservation (not for sale).

Further information regarding these lots can be obtained from the Government Agent, Southern Province, and their plans from the Surveyor-General.

Colonial Secretary's Office,  
Colombo, January 8, 1920.

B. HORSBURGH,  
Acting Colonial Secretary.

No. 3,625, S. P.—The Government Agent, Southern Province, will on Thursday, March 11, 1920, at 1 P.M., at his office in Galle Kachcheri, put up to auction, for sale or settlement, or will otherwise dispose of, the under-mentioned portions of Crown land, in accordance with the regulations of Government regarding land sales. Ten allotments of land situated in the Bentota, Walallawiti korale division of the Galle District of the Southern Province.

Lot.	Name of Land.	Name of Applicant.	Description.	Extent.	Upset price
				A. R. P.	per acre, Rs.
1	Mezodawatta-addara alias Motakanda	—	Chena	0 0 36	60*
Preliminary plan 11,135. Village.—Nanatotapalata. Claimant—Crown.					
3	Melekwelaudumullakele or Nelligaskele	L. P. A. Wickremaratna, Korale Arachchi, Kosgoda	Jungle	0 0 35	65
Preliminary plan 11,156. Village.—Porowagama. Claimant—Crown.					
1	Bogahahena Polleuwa alias Olagodamukalana	Bandaragodage Janis of Waduwelliwiya	Forest	1 0 8	85
Preliminary plan 11,366. Village.—Polagaspalata. Claimant—Crown.					
1	Maragahakele	Tidoris Perera Wickramaratna of Kosgoda	Low jungle	4 2 9	110
Preliminary plan 11,396. Village.—Kadirandola. Claimant—Crown.					
1	Horagaslawalakele	Mr. Simon O. Sirimana of Bogahagoda estate, Bentota	Low jungle	1 0 2	62.50
2	Do.	do.	do.	0 2 0	62.50
Preliminary plan 11,111. Village.—Mahawila. Claimants—The Trustees of the Asokarama Vihare.					
2	Pansalawatta	M. A. Nanadhara Tissa of Mahawila	Contains rubber plants	0 1 4	50
			Plantation	—	16.75
Claimant—Crown.					
3	Gahalawatta	M. A. Nanadhara Tissa of Mahawila	Jungle	0 3 20	50

Lot.	Name of Land.	Name of Applicant.	Description.	Extent.			Upset price per acre, Rs.
				A.	R.	P.	
4	Udawattapitakattiyewatta	M. A. Nanadhara Tissa of Mahawila	Coconut garden	0	1	5	50
			Plantation..	—	—	—	66·75
5	Do.	do.	Coconut garden	0	0	23	50
			Plantation..	—	—	—	27

\* With mining rights at Rs. 300 per acre.

Further information regarding these lots can be obtained from the Government Agent, Southern Province, and their plans from the Surveyor-General.

Colonial Secretary's Office,  
Colombo, January 8, 1920.

B. HORSBURGH,  
Acting Colonial Secretary.

**No. 3,626, S. P.**—The Government Agent, Southern Province, will on Thursday, April 22, 1920, at 1 P.M., at his office in Galle Kachcheri, put up to auction, for sale or settlement, or will otherwise dispose of, the under-mentioned portions of Crown land, in accordance with the regulations of Government regarding land sales. Eleven allotments of land situated in the Wellaboda pattu division of the Galle District of the Southern Province.

Lot.	Name of Land.	Name of Applicant.	Description.	Extent.			Upset price per acre, Rs.
				A.	R.	P.	
1	Laolugahabedda or Punchi-angulugalla	H. Sadris Silva of Galmangoda	Scrub jungle	0	0	8	80
2	Do.	do.	Open land	0	0	4	—*
3	Do.	do.	do.	0	0	6	—*
4	Do.	do.	Scrub jungle	1	0	1	80
5	Laolugahabedda or Kettigabedda	P. V. Jandoris Silva of Watugedera	Jungle	3	1	7	80
6	Laolugahabedda	do.	do.	0	1	24	—*
7	Indigahaudumullabedda	Kaluwahakuru Hendrick of Karadeniya	do.	2	0	16	80
8	Kirillagahawatta	Kaluwahakuru Hendrick of Karadeniya	Garden	0	1	19	75
			Plantation..	—	—	—	2·50
9	Kitulagahabedda or Laolugahabedda	Kaluwahakuru Hendrick of Karadeniya	Jungle	3	1	32	80
			Plantation ..	—	—	—	1
10	Laolugahawatta	Kaluwahakuru Hendrick of Karadeniya	Garden	0	0	29	75
			Plantation ..	—	—	—	10
11	Kitulagahabedda or Kitulagahabedda	Kulappuwadu Bastian de Silva of Wadumulla	Jungle	3	0	20	80
12	Do.	do.	do.	0	1	0	—*
13	Angkendagahawatta	Kulappuwadu Bastian de Silva of Wadumulla	Garden	0	0	35	75
			Plantation ..	—	—	—	5
14	Do.	do.	Garden	0	0	10	75
			Plantation ..	—	—	—	3
15	Angkendagahawatta	Kulappuwadu Bastian de Silva of Wadumulla	Garden	0	0	13	75
			Plantation ..	—	—	—	3

\* Reservation (not for sale).

Further information regarding these lands can be obtained from the Government Agent, Southern Province, and their plans from the Surveyor-General.

Colonial Secretary's Office,  
Colombo, January 9, 1920.

B. HORSBURGH,  
Acting Colonial Secretary.

**No. 3,627, S. P.**—The Government Agent, Southern Province, will on Tuesday, April 6, 1920, at 1 P.M., at his office in Galle Kachcheri, put up to auction, for sale or settlement, or will otherwise dispose of, the under-mentioned portions of Crown land, in accordance with the regulations of Government regarding land sales. Nineteen allotments of land situated in the Wellaboda pattu division of the Galle District of the Southern Province.

Lot.	Name of Land.	Name of Applicant.	Description.	Extent.			Upset price per acre, Rs.
				A.	R.	P.	
4647	Kondagalakele	K. T. Kanelis de Silva Wijesiriwardena, Vidana Arachchi	Jungle	1	0	27	90
4647A	Do.	do.	Scrub jungle	0	1	19	90
1	Angulugallekele	Kaluwahakuru Isaneris of Karadeniya	High jungle	2	0	23	105
4	Do.	Ilandaridewa Simaris of Karadeniya	Patana (open land)	1	0	2	105
1	Talgahawattekele <i>alias</i> Hiwathigewelalangabedda	Hewahakuru Jayaneris of Talgahawatta	Jungle	2	0	21	80
2	Do.	—	Chena	0	1	14	—*
5	Talgahawattemanana <i>alias</i> Hiwathigewelalangabedda	—	Contains coconut	0	1	0	75
			Plantation ..	—	—	—	8
3	Indigahaudumullemanana <i>alias</i> Angulugallelawa	Vidana Mahadurage Enis of Karadeniya	Low jungle	1	0	5	85
1	Delgahawatta	—	Contains coconut	0	2	1	60
			Plantation ..	—	—	—	23
2	Manangodella <i>alias</i> Talgahawattekele	P. H. Daniel of Karadeniya	Low jungle	0	3	5	60

Lot.	Name of Land.	Claimant—Sudhakuru Karonchi. Name of Applicant.	Description.	Extent.		Upset price per acre, Rs.
				A.	R. P.	
5	Manangodella <i>alias</i> Tal-gahawattekele	—	Contains coconut Plantation	0	0 34	60 13
6	Manangodella <i>alias</i> Tal-gahawattekele	Claimant—Handaridewa Saimaris. —	Contains cinnamon Plantation	0	0 12	60 2.50
7	Manangodella <i>alias</i> Tal-gahawattekele	Claimant—Crown. P. H. Daniel of Karandeniya	Chena	0	3 26	60
8	Manangodellewatta	Claimant—Sudhakuru Deonis. —	Contains coconut Plantation	0	3 15	60 35
1	Preliminary plan 11,300. Galagawakelewatta	Village—Talgahawatta. Claimant—Jasinghge James Appu of Talgahawatta. —	Garden Plantation	0	1 4	75 2
2	Galagawakele Kitulugahawatta	Claimant—Kalugalage Uparis. —	Garden Plantation	0	0 22	75 2
3	Gorakagahabedda	Claimant—Crown. —	Scrub jungle	0	0 12	—*
4	Do.	Kalugalage Reineris de Silva of Talgahawatta	do.	1	0 12	85
1	Preliminary plan 11,327. Indigahaudumullabedda	Village—Talgahawatta. Claimant—Crown. K. Pedris of Galahenkanda	Jungle	2	0 24	80
2	Punchiangulugalabedda	do.	do.	0	0 16	80
3	Do.	do.	Scrub jungle	0	0 12	—*
4	Do.	do.	do.	0	0 5	—*
5	Do.	do.	Jungle	1	3 24	80

\* Reservation (not for sale).

Further information regarding these lands can be obtained from the Government Agent, Southern Province, and their plans from the Surveyor-General.

Colonial Secretary's Office,  
Colombo, January 12, 1920.

B. HORSBURGH,  
Acting Colonial Secretary.

No. 3,623, S. P.—The Government Agent, Southern Province, will on Thursday, March 18, 1920, at 1 P.M., at his office in Galle Kacheheri, put up to auction, for sale or settlement, or will otherwise dispose of, the under-mentioned portions of Crown land, in accordance with the regulations of Government regarding landsales. Fifteen allotments of land situated in the Gangaboda pattu division of the Galle District of the Southern Province.

Preliminary plan 11,157. Village—Urala. Claimant—Goipolagoda Vidanage Carolis de Silva of Urala.

Lot.	Name of Land.	Name of Applicant.	Description.	Extent.		Upset price per acre, Rs.
				A.	R. P.	
2	Hiralugewilakaratura <i>alias</i> Batadombagahawatta	Mr. R. A. H. de Vos of Galle	Garden Plantation	0	0 31	60 1
3	Dahahaulhenekele	Claimant—Crown. Mr. R. A. H. de Vos of Galle	Jungle	0	1 10	—*
4	Do.	do.	do.	2	3 18	—*
6	Millagahawatta	Claimant—Alawattakankanange Carolis. Mr. R. A. H. de Vos of Galle	Contains rubber	0	1 26	60
7	Kukuluwelduwa	Claimant—Dampe Badalage Davith of Minuwangoda. Mr. R. A. H. de Vos of Galle	Contains rubber Plantation	0	0 36	60 7.50
1	Preliminary plan 11,370. Karawekanda <i>alias</i> Dolaihala-godabedda	Village—Keppitiyagoda. Claimant—Crown. Kalahe Gardiye Hewaradage Menika of Keppitiyagoda	Jungle	1	0 9	55
2	Do.	do.	do.	0	0 7	—*
3	Kanuketiyegodakanatta	Claimant—Rev. M. Nanananda of Nagoda. G. K. Don Carolis de Silva Weerasekera, Registrar of Marriages, Keppitiyagoda	Chena Plantation	1	0 36	45 1
4	Kanuketiyegodakanatta	Claimant—Crown. Kurupanawe Gamage Elias of Keppitiyagoda	Chena	0	3 28	47.50
1	Preliminary plan 11,382. Wahugalekanda	Village—Baddegama East. Claimant—Crown. N. A. Edwin Dias of Baddegama	Jungle	0	3 5	90
2	Do.	A. P. W. Gunawardena of Baddegama	do.	0	3 6	90
3	Do.	A. W. Jayasekera of Weihena	do.	0	3 0	90
1	Preliminary plan 11,385. Pambehenakanda <i>alias</i> deniyakanda	Village—Baddegama South. Claimant—Crown. T. Sumanasekera	Jungle	0	3 34	75
2	*Pambehenakanda	Kohaban Wickrame Samuel	do.	0	3 10	75
3	Pambehenakanda	Claimant—Kohaban Wickrame Samuel. Kohaban Wickreme Samuel	Garden	0	0 36	70
4	Pambehenakanda	Claimant—Crown. Kohabange Don Alexander	Jungle	0	3 25	75
5	Do.	do.	do.	0	0 20	—*
6	Kasideniyegodella <i>alias</i> Pambehenakanda	N. A. D. Dias of Keembi-ela	Native garden	1	2 31	70
7	Heendeniyekanda <i>alias</i> Pambehenakanda	do.	Jungle	0	3 31	75

\* Reservation (not for sale).

Further information regarding these lands can be obtained from the Government Agent, Southern Province, and their plans from the Surveyor-General.

Colonial Secretary's Office,  
Colombo, January 12, 1920.

B. HORSBURGH,  
Acting Colonial Secretary.

The Government Agent of the Southern Province, Galle, is prepared to receive, on or before Wednesday, March 31, 1920, at the Galle Kachcheri, written applications for the lease in perpetuity, subject to the provision that rent shall be revised at every interval of 30 years, counting from the date of the commencement of the lease, from June 18, 1920, the under-mentioned portions of Crown land to be planted with coconuts, rubber, tea, or cinnamon. No such applications will be entertained unless the applicant gives his full name and address, and until he makes with the Government Agent, Southern Province, a deposit of survey fees as noted against each lot. Such deposit will not be returned until the lease of the land has been sold, or until it has been decided by the Government Agent, Southern Province, that it will not be sold. On Tuesday, May 18, 1920, at 1 P.M., at the Galle Kachcheri, the sale of the lease will be put up to auction, in accordance with the regulations of the Government regarding the lease of Crown lands. The highest bidder for the premium shall be the purchaser of the lease, but the bidding shall be confined to the original applicant and those other applicants whose applications shall have been made in the manner above specified.

The conditions of lease are obtainable from the Government Agent, Southern Province, and their plans from the Surveyor-General.

Ten allotments of Crown land situated in Four Gravets and Talpe pattu of the Galle District of the Southern Province.

Preliminary plan 11,049. Village—Ihalagoda in Four Gravets. Description—High forest.

Lot.	Name of Land.	Name of Applicant.	Extent.		Survey fees per acre.	Upset premium per acre.	Annual rent per acre for the first 30 years.	
			A.	R. P.			Rs. c.	Rs. c.
1	Welikandemukalana or Weliketiyekanda or Welideniya	—	8	2 38	3 0	9 0	2 0	6 0
2	Do.	—	5	0 8	(Reservation; will not be leased.)			
3	Keranketiyehena and Puhulhenedeniya or Dolabodadeniya Welideniya	—	6	0 19	(Reservation; will not be leased.)			
4	Keranketiyehena Welideniya	—	4	2 11	(do.)			
5	Do.	William P. de Silva for V. E. L. S. Letchimanam Chetty	47	3 15	5 0	10 0	2 0	6 0
10	Dolabadahena Puhulhena	—	0	1 2	(Reservation; will not be leased.)			
11	Do.	William P. de Silva for V. E. L. S. Letchimanam Chetty	24	0 30	5 0	11 0	2 0	6 0
16	Dolabadahena	do.	2	0 16	3 0	9 0	2 0	6 0
17	Do.	do.	4	1 24	3 0	9 0	2 0	6 0
Village—Hiyare in Talpe pattu.								
19	Keranketiyehena	William P. de Silva for V. E. L. S. Letchimanam Chetty	9	3 31	3 0	9 0	2 0	6 0
26	Keranketiyegoda	do.	17	3 17	5 0	11 0	2 0	6 0
27	Dolabadahena	do.	0	0 25	(Reservation; will not be leased.)			
28	Dolabadahena, Galagawakarada, Mahabekkededeniya	do.	32	0 20	5 0	11 0	2 50	6 0
29	Dolabadahena	do.	0	0 7	(Reservation; will not be leased.)			
31	Etambagasmullekanda Keranketiyegoda Pelawattegoda	do.	25	0 35	5 0	11 0	2 50	6 0
32	Felawattegoda	do.	0	0 20	(Reservation; will not be leased.)			
36	Etambagasmullekanda	do.	0	1 9	(do.)			
37	Do. or Moragala Yandumullekanda	do.	10	0 31	3 0	11 0	2 50	6 0
38	Do.	do.	0	1 7	(Reservation; will not be leased.)			

Colonial Secretary's Office,  
Colombo, January 9, 1920.

B. HORSBURGH,  
Acting Colonial Secretary.

### LAND SALES IN THE NORTHERN PROVINCE.

No. 902, N. P.—The Government Agent, Northern Province, will on Thursday, March 18, 1920, at 1 P.M., at his office in Jaffna Kachcheri, put up to auction for sale or settlement, or will otherwise dispose of the under-mentioned portions of Crown land, in accordance with the regulations of Government regarding land sales. Thirty-six allotments of land situated in the divisions of Jaffna, Tenmaradhi, Vadamaradchi West, Vadamaradchi East, Valikamam West, Islands, Delft, Karachchi, Punakari, and Tunukkai of the Jaffna District of the Northern Province.

Preliminary plan 5,098. Village—Chiviyateru East in Chiviteru of Jaffna division.

Lot.	Name of Land.	Name of Applicant.	Description.	Extent.		Upset price per acre, Rs.
				A.	R. P.	
1	Maddippankulam	—	Tank contains a Government well for public use (to be reserved)	0	1 10.8	—*
2	Do.	—	Paddy field now abandoned (to be reserved for tank)	0	0 3.5	—*
3	Do.	—	Waste land (to be reserved for public use)	0	0 21.1	—*
4	Do.	—	Waste land (to be reserved for right of way)	0	0 3	—*
Preliminary plan 5,153. Village—Kaitadi in Navatkuli of Tenmaradchi division.						
1	Chinkampuliyadi	V. Aruliyah	Open land suitable for building	0	2 3	15
2	Do.	—	Open land (to be reserved for road)	0	0 11	—*

Lot.	Name of Land.	Name of Applicant.	Description.	Extent.			Upset price per acre, Rs.
				A.	R.	P.	
Preliminary plan 5,168. Village—Puloli West in Puloli of Vadamaradchi West division.							
1	Kovvakalladdy	M. S. Kandiah, Proctor, Point Pedro	Open land	0	0	8	200
Preliminary plan 4,836. Village—Chempiyanpattu in Vadamaradchi East division.							
4	Kadalkaraimanel	Encroachment by Santia Solomon, Anthony Vaity, Peduru Santia, and Philippu Marian	Contains coconut trees	0	1	11	320
6	Do.	—	Seashore reservation (encroachment removed, to be reserved)	0	0	13	—*
7	Do.	Encroachment by Anthony Vaity, Anasy, widow of Simon, Jakkoval, daughter of Simon, Sinnammah, daughter of Simon, Annamma, daughter of Simon, Philipal, daughter of Simon	Contains coconut trees	0	0	7	90
Preliminary plan 5,051. Village—Marutankeni in Vadamaradchi East division.							
2	Kadalkarsaimanel	General sale	Sandy waste land suitable for coconut cultivation	1	0	11	15
3	Do.	Venasi Velan	do.	1	2	34	20
Preliminary plan 5,063. Village—Chempiyanpattu in Vadamaradchi East division.							
3	Kadalkarainilam	Philippu Aseervatham	Sandy waste land suitable for coconut cultivation	1	1	27	20
Preliminary plan 5,132. Villages—Chulipuram and Tolpuram of Chankanai of Valikamam West division.							
1	Kalloodaipulam	Encroachment by Suppar Vyramuttu	Contains coconut and palmyra trees	0	3	19	18
2	Do.	do.	do.	0	0	8	20
3	Do.	do.	do.	0	0	29	18
Preliminary plan 5,154. Village—Manippai in Manippai of Valikamam West division.							
1	Pithaval tank	S. Karalapillai	Tank	0	2	5	240
Preliminary plan 4,649. Village—Mandaitivu in Islands division.							
1	Kovakkull	R. M. Veluppillai	Waste land suitable for paddy cultivation	8	0	9	32
Preliminary plan 4,995. Village—Punkudutivu in Islands division.							
1	Gnanniakallikkadu	V. Pasupathipillai	Open land suitable for building and dry grain cultivation	1	3	16	27
2	Do.	—	Open land (to be reserved for road)	0	1	22	—*
3	Do.	—	Open land contains ruins of old Dutch church (to be reserved for Government purposes)	0	2	6	—*
4	Do.	—	Open land (to be reserved for right of way)	0	0	22	—*
Preliminary plan 5,163. Village—Delft Centre in Delft division.							
1	Vai	Encroachment by Santia Sevvaity	Dwelling compound	0	0	7	15
2	Kadalkarainilam	—	Open land (to be reserved for seashore)	0	0	17	—*
3	Do.	—	Open land (to be reserved for a drainage channel)	0	0	4	—*
Preliminary plan 4,608. Village—Pandisuddan of Karachchi division.							
2	Maduramcholalkadu	General sale	Open land suitable for paddy cultivation	2	1	31	20
Preliminary plan 5,186. Village—Nachchikkuda in Pallavarayakaddu of Punakari division.							
1	Karadikkundadi	Seeni Mohammadu for Habdraman Athilathu	Jungle suitable for dwelling	5	0	1	17
2	Do.	—	Jungle (reservation for sea, to be reserved)	1	2	0	—*
Preliminary plan 5,170. Village—Kollakurichchi in Kollakurichchi of Punakari division.							
1	Marutadikaduvasal	Nakapper Namasivayam	Low scrub jungle suitable for tobacco and vegetables	1	3	39	15
2	Do.	do.	do.	0	3	38	15
Preliminary plan 5,145. Village—Nallur in Kollakurichchi of Punakari division.							
1	Kili-illuppaiputi	Kantar Aiyampillai	Scrub jungle suitable for tobacco and vegetables	1	0	0	15
Preliminary plan 5,076. Village—Ponnaveli in Punakari division.							
1	Tirumantalladu	Sanmugam Supiramaniyar	Jungle suitable for coconut plantation	2	3	22	17.50
Preliminary plan 5,062. Village—Alankeni in Punakari division.							
1	Pookulakkarai	Paramu Ponniah	Jungle suitable for tobacco cultivation	0	3	38	15
Preliminary plan 5,172. Village—Alankulam in Tunukkai of Tunukkai division.							
1	Puvarasadimadu	—	Low jungle (to be reserved as a path)	0	3	37	—*
2	Do.	—	Low jungle (to be reserved as a cart track)	0	0	2	—*
Preliminary plan 4,309. Village—Alankulam in Tunukkai division.							
2122	Puvarasaddimadu	Arunasalam Anantar	Jungle (abandoned path)	0	1	35	20

\* Not for sale.

Further information regarding these lands can be obtained from the Government Agent, Northern Province, and plans of them from the Surveyor-General.

Colonial Secretary's Office,  
Colombo, January 10, 1920.B. HORSBURGH,  
Acting Colonial Secretary.



## LAND SALES IN THE EASTERN PROVINCE.

No. 1,512, E. P.—On Wednesday, February 25, 1920, at 1.30 p.m., the Government Agent for the Eastern Province, will put up for sale or settlement, or other disposal, at Batticaloa Kachcheri, the under-mentioned portions of Crown land, on the terms authorized by Government. Fifty-six allotments of land in Bintenne, Eravur, Koralai, Manmunai North, Manmunai South, and Porativu pattus of the Batticaloa District, Eastern Province.

*Bintenne Pattu.*

Lot.	Name of Land.	Name of Applicant.	Description.	Extent.	
				A.	R. P.
Preliminary plan 5,028. Village—Padiyatalawa.					
2	Wagahamulletalawa	General sale	Scrub jungle	1	2 36
3	Mahabeddekala	do.	Garden (encroachment by M. Mohideen Bawa, since removed)	0	0 16
4	Mahabeddeniya	do.	Deniya	2	1 18
6	Mahabeddehena	do.	Garden (encroachment by S. Athambawa, since removed)	1	3 23
7	Mahabedda	S. J. Geeris Silva	Forest	4	2 34
9	Do.	General sale	do.	6	1 11

*Eravur Pattu.*

Preliminary plan 4,754. Village—Aiyankeni.					
3066	Aiyankeni or Periyavempupumi	S. Nainapulle Casimbawa and A. Mammadutamby	Jungle fit for coconuts	8	0 2
Preliminary plan 5,024. Village—Rukam.					
4	Koolavadypumi	Mohaideen Bawa Aliyar (since applied for by Levan Ragel of Periya Uppodai)	Jungle	1	1 25
8	Koolavadyvalavu	Leased to Mathali Vinasi of Rugam	Garden	1	1 17
9	Do.	General sale	Garden (encroachment by M. B. Muhamadutamby, since removed)	0	1 10
10	Do.	do.	do.	0	1 5
12	Urugamam	do.	Paddy field (encroachment by M. Aliar and M. Muhamadutamby, since removed)	1	2 11
Preliminary plan 5,210. Village—Urukamam.					
25	Chenaimunai	Once sold to Abdul Hamid Kariapper of Eravur and purchase amount refunded	Jungle	2	0 31*
Preliminary plan 5,220. Village—Makulanai.					
1	Athuchenapumi	P. Lewaitamby	Scrub jungle	6	1 28
Preliminary plan 5,309. Village—Sokampi.					
1	Palamunaiandachenai or Chothayanacdupumi	General sale	Cehenaidd land (encroachment by M. Assanarlevvai, since removed)	0	0 30
2	Do.	M. Assanarlevvai	do. (encroachment by applicant, since removed)	0	2 0
3	Do.	General sale	do. (encroachment by M. Assanarlevvai, since removed)	0	0 18
4	Palamunaiandachenai or Chothayanacddukadu	M. Assanarlevvai	Jungle	0	2 4

*Koralai Pattu.*

Preliminary plan 5,234. Village—Mankeni.					
1	Mandutona or Mankenipumi	R. C. Kandiah	New clearing fit for coconuts	1	3 33
Preliminary plan 5,066. Village—Vakarai.					
1	Vakaraipumi	K. Velupillai	Low jungle	2	2 7
8	Roddupperpumi	A. Pedrupillai	Jungle	5	1 36

*Manmunai Pattu North.*

Preliminary plan 4,278. Village—Vattakkalmadu.					
668	Marathondichenakadu	General sale	Scrub jungle fit for paddy	5	2 0
669	Do.	do.	do.	1	3 1
670	Do.	do.	do.	1	0 39
671	Do.	do.	do.	0	0 25
Preliminary plan 4,999. Village—Kalladi Uppodai.					
1	Vempukadupumi	K. O. Velupillai	Jungle fit for coconuts	4	1 25
4	Do.	Vyramuttu Chellan	do.	1	0 19
Preliminary plan 5,005. Village—Kokkuvil.					
1	Kokatiadivempupumi	K. Vyran	Scrub jungle fit for coconuts	1	0 22
2	Do.	General sale	do.	1	0 14
Preliminary plan 5,039. Village—Chillikodiyar.					
1	Sinnachenaipumi	A. Mustapah	Paddy field (encroachment by applicant, since removed)	2	2 8
Preliminary plan 5,194. Village—Kalaiyadimadu.					
1	Virayadithidal	General sale	Paddy field (encroachment by P. H. Sinnatamby, since removed)	1	2 30

Lot.	Name of Land.	Preliminary plan 5,318. Name of Applicant.	Village—Ichchantivu. Description.	Extent.		
				A.	R.	P.
2	Ichchantivupumi	K. Nagamani	Jungle	0	1	34
3	Do.	do.	Garden (cultivated on permit by applicant)	0	1	2
		Preliminary plan 5,319. Village—Navatkadu.				
3	Keerikudavelly or Keerikudavayalpumi	General sale	Paddy field (encroachment by S. Sapapathy, since abandoned)	0	2	26†
		Preliminary plan 5,261. Village—Kottiyapulai.				
1	Kottiyapulaipumi	General sale	Garden (encroachment by V. Murugesu, since removed)	0	1	38
2	Do.	do. (leased to Kannapper Kadiramen)	Garden	0	1	20
5	Do.	General sale	do.	0	0	26
7	Do.	do.	Open land	0	1	20
30	Do.	do.	Garden	0	0	35
31	Do.	do.	Garden (encroachment by K. Sabapathy, since removed)	0	0	29
35	Do.	do.	do.	0	0	33
37	Do.	do.	Garden (encroachment by K. Ummuni, since removed)	0	1	9
38	Do.	do.	Open land	0	0	29
		Preliminary plan 5,305. Village—Karaveddi.				
5	Murunkayadithidal	General sale	High land	0	0	37†
<i>Manmunai Pattu South.</i>						
		Preliminary plan 5,025. Village—Mavadimunmari.				
1	Pavakkodichenai	P. M. Elayatamby	Land fit for paddy	4	0	24†
		Preliminary plan 5,038. Village—Attuchchenai.				
1	Erapoddamaduthidal	K. Sinnatamby	Jungle fit for coconuts	2	1	11
4	Do.	General sale (leased to K. Sinnatamby)	Open land	0	1	6
		Preliminary plan 5,050.—Village—Attuchchenai.				
1	Vaddiamadupumi	K. Kasinathan	Paddy field	2	0	33†
2	Do.	do.	do.	3	3	7†
<i>Porativu Pattu.</i>						
		Preliminary plan 4,808. Village—Matanai.				
3272	Kunchanmunmaripumi	Vaity Kaly	Paddy land	2	1	7
		Preliminary plan 4,995. Village—Tikkodai.				
3	Maruthadimunmari	S. Ponnampalam	Jungle fit for paddy	6	0	13
		Preliminary plan 4,996. Village—Tikkodai.				
2	Maruthadimunmari	General sale	Open land suitable for paddy	2	0	32
		Preliminary plan 5,203. Village—Tikkodai.				
1	Marutadimunmarikadu alias Tuvaraiadimadukadu	K. Arumugam	Jungle fit for paddy	3	3	27
		Preliminary plan 5,229. Village—Tumpankeni.				
2	Tumpankenipumi	General sale (leased to Kadiramalai Vykali)	Open land	0	0	25‡
		Preliminary plan 5,033. Village—Mandur.				
1	Tambalawattapumi	K. P. H. Elayatamby	Open land fit for paddy	4	0	23
		Preliminary plan 5,193. Village—Mandur.				
5	Kayanadipallam	General sale (leased to Kandappen Karuveltamby)	Paddy field	1	2	0

N.B.—Upset price of these lots will be notified at the time of sale.

\* This land may be liable to submerge if ever the Rugam spill level is raised. Purchaser of this lot should clearly understand that, in case this land is submerged by any subsequent raising of Rugam spill, no compensation (other than the reasonable price of the land as then developed) will be considered.

† These lands, though under the Unnichchai scheme, are not irrigable at present. Should they become irrigable at any time, the purchasers of these lots shall pay an irrigation rate of Rs. 3 per acre per annum, variable in accordance with the conditions as to His Excellency the Governor may deem fit.

‡ These lands are irrigable by Pulukunavi tank, purchasers of these lots are liable to pay twelve instalments of construction rate at Re. 1 per acre per annum, and a maintenance rate for five years at 40 cents per acre per annum. The maintenance rate to be re-assessed in 1924.

§ This land is irrigable by Thumpankeni tank. It shall be liable to payment of an irrigation rate in perpetuity at 50 cents per acre per annum.

Further information regarding these lands can be obtained from the Government Agent, Eastern Province, and plans of them from the Surveyor-General.

Colonial Secretary's Office,  
Colombo, January 8, 1920.

B. HORSBURGH,  
Acting Colonial Secretary.