

Ceylon Government Gazette

Published by Authority.

No. 7,079 — FRIDAY, JANUARY 23, 1920.

Part III.—Lands.

Separate paging is given to each Part in order that it may be filed separately.

	PAGE		PAGE		PAGE
Land Settlement Notices :—		Land Sales by the Government Agents :—		Land Sales by the Settlement Officer :—	
Preliminary Notices ..	31	North-Western Province ..	70	Northern Province ..	—
Final Orders ..	38	North-Central Province ..	75	Eastern Province ..	—
Land Sales by the Government Agents :—		Province of Uva ..	—	North-Western Province ..	—
Western Province ..	—	Province of Sabaragamuwa ..	79	North-Central Province ..	—
Central Province ..	—	Land Sales by the Settlement Officer :—		Province of Uva ..	—
Southern Province ..	57	Western Province ..	—	Province of Sabaragamuwa ..	—
Northern Province ..	61	Central Province ..	—	Land Acquisition Notices ..	80
Eastern Province ..	60	Southern Province ..	63	Land Resumption Notices ..	—

It is hereby notified that the name of the village appearing in Waste Lands Ordinance Notice No. 6,613, and that of one of the villages appearing in Waste Lands Ordinance Notice No. 6,670, published in the *Government Gazettes* of October 19, 1917, and November 16, 1917, respectively, and the name of the village appearing in the Anuradhapura Final Orders Nos. 927 and 959, published in the *Government Gazettes* of March 22, 1918, and April 19, 1918, respectively, should be Kuda Ehetuwewa, and not Kuda Ehetuwagama, as incorrectly given therein.

December 16, 1919.

J. M. DAVIES,
Special Officer.

PRELIMINARY NOTICES.

Uva Notice No. 7,464.

Notice under "The Waste Lands Ordinances of 1897, 1899, 1900, and 1903."

TAKE notice that unless within three months from January 23, 1920, the persons, if any, who claim any interest in the land hereinafter mentioned make claim in person or in writing to the said land or to some interest therein to M. T. Archibald, Esq., Special Officer appointed under section 28 of "The Waste Lands Ordinances of 1897, 1899, 1900, and 1903," at his office at Colombo :

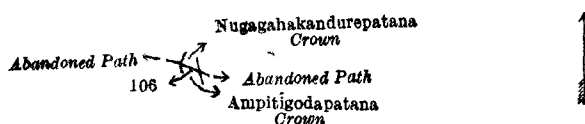
Such Special Officer, in pursuance of the powers vested in him by the said Ordinances, will declare by writing under his hand that the land, to which no claim has been made, is the property of the Crown.

NOTE.—A claim to a right of way over the said land is a claim to an interest in the land.

M. T. ARCHIBALD,
Special Officer.

Description of the Land referred to.

The land commonly called or known as Nugahahakandurepatana (abandoned path), situated in the village of Gotuwela, in the Kumbalwela korale of the Yatikinda division, in the Province of Uva, containing in extent 0.25 perches, and shown as lot 106 in block survey preliminary plan 2 and in the annexed diagram ; and bounded as follows : on the north by Nugahahakandurepatana belonging to the Crown ; on the east by the abandoned path ; on the south by Ampitigodapatana declared to be the property of the Crown under the Waste Lands Ordinances ; on the west by the abandoned path.



Scale of 8 Chains to an Inch.

Surveyor-General's Office,
Colombo, November 22, 1919.

Uva S. O. 1—1920.

H. P. HARRISON,
for Surveyor-General.

Kurunegala Notice No. 7,465.

Notice under "The Waste Lands Ordinances of 1897, 1899, 1900, and 1903."

TAKE notice that unless within three months from January 23, 1920, the persons, if any, who claim any interest in the lands hereinafter mentioned or in any one or more of such lands or to some interest therein make claim in person or in writing to the said lands or any of them or to some interest therein to N. A. Hampton, Esq., Special Officer appointed under section 28 of "The Waste Lands Ordinances of 1897, 1899, 1900, and 1903," at his office at Colombo :

Such Special Officer, in pursuance of the powers vested in him by the said Ordinances, will declare by writing under his hand that the said lands, or such of them as to which no claim has been made, are the property of the Crown.

N. A. HAMPTON,
Special Officer.

NOTE.—A claim to a right of way over the said lands or any of them is a claim to an interest in the land or lands.

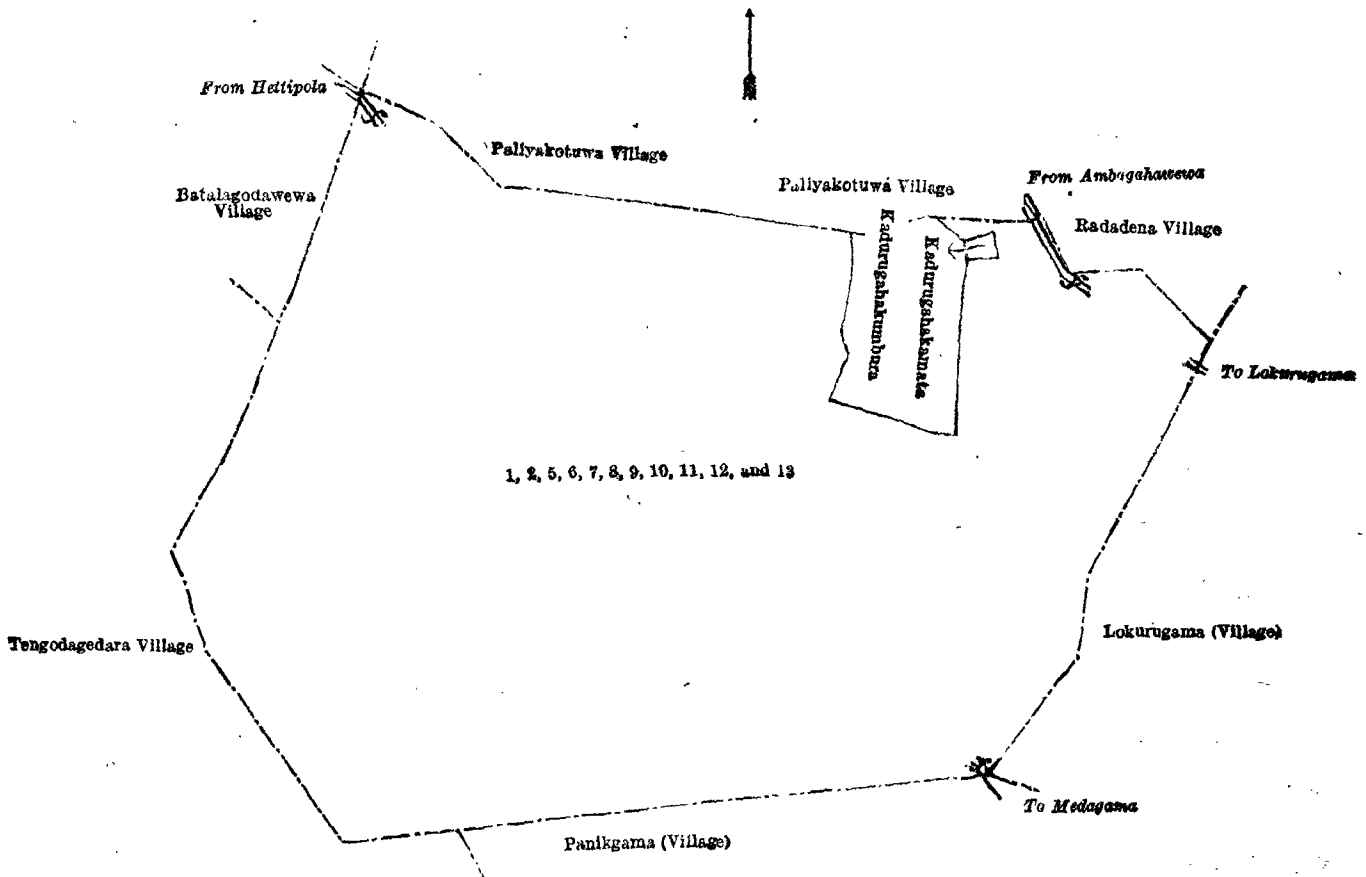
Description of the Lands referred to.

The following situated in the village of Oligama, in the Giratalane korale of the Dewamedihatpattu of the Kurunegala District, in the North-Western Province, as described in the annexed diagram :—

Block survey preliminary plan 1,692.

Lot.	Name of Land.	Extent, A. R. P.	Lot.	Name of Land.	Extent, A. R. P.
1 ..	Panduwasnuwaramukalana	.. 3 2 2	10 ..	Kolongahamulahenyaya	.. 5 3 33
2 ..	Kolongahamulahenyaya	.. 26 0 13	11 ..	Panduwasnuwaramukalana	.. 46 2 17
5 ..	Do.	.. 0 3 34	12 ..	Ridipokuna-ela	.. 0 0 2
6 ..	Road	.. 0 1 12	13 ..	Panduwasnuwaramukalana	.. 0 0 2
7 ..	Kumbukgahamulawewa (tank and bund)	1 2 29			
8 ..	Road	.. 1 2 38			
9 ..	Oligamakerakoppuwa (cemetery)	.. 0 1 3			
					87 0 25

and bounded as follows : on the north by the village limit of Paliyakotuwa, Kadurugahakumbura claimed by Marambe Dissa Mahatmaya and Tamby, Kadurugahakamata claimed by Marambe Dissa Mahatmaya, the village limit of Paliyakotuwa ; on the east by the village limit of Radadena, the village limit of Lokurugama ; on the south by the village limit of Panikgama ; on the west by the village limit of Tengodagedara, the village limit of Batalagodawewa.



Scale of 8 Chains to an Inch.

Surveyor-General's Office,
Colombo, November 6, 1919.

Kurunegala S. O. 1—1920.

H. P. HARRISON,
for Surveyor-General.

Kegalla Notice No. 7,466.

Notice under "The Waste Lands Ordinances of 1897, 1899, 1900, and 1903."

TAKE notice that unless within three months from January 23, 1920, the persons, if any, who claim any interest in the lands hereinafter mentioned or in any one or more of such lands or to some interest therein make claim in person or in writing to the said lands or any of them or to some interest therein to Fredrick Lewis, Esq., Special Officer appointed under section 28 of "The Waste Lands Ordinances of 1897, 1899, 1900, and 1903," at his office at Colombo :

Such Special Officer, in pursuance of the powers vested in him by the said Ordinances, will declare by writing under his hand that the said lands, or such of them as to which no claim has been made, are the property of the Crown.

FREDERICK LEWIS,
Special Officer.

NOTE.—A claim to a right of way over the said lands or any of them is a claim to an interest in the land or lands.

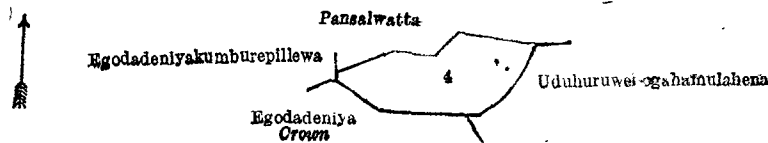
Description of the Lands referred to.

The following lots situated in the village of Uduhuruwa, in the Galboda pattu of the Galboda korale of the Kegalla District, in the Province of Sabaragamuwa, as described in the annexed diagrams :—

I.—Block survey preliminary plan 168.

Lot.	Name of Land.	Extent, A. R. P.
4	Pansalwattchena	0 1 33

and bounded as follows : on the north by Pansalwatta claimed by the Kadigamuwa pansala ; on the east by Uduhuruwebogahamulahena sold by the Crown ; on the south by Uduhuruwebogahamulahena sold by the Crown, Egodadeniya belonging to the Crown ; on the west by Egodadeniya belonging to the Crown, Egodadeniyakumburepillewa claimed by H. Punchirala.



Surveyor-General's Office,
Colombo, June 24, 1919.

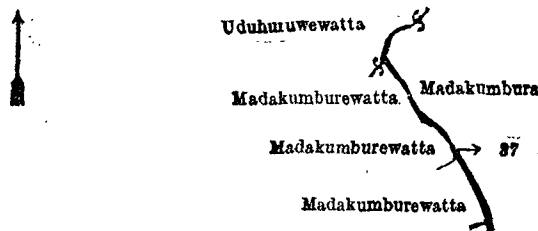
Scale of 4 Chains to an Inch.

C. R. LUNDIE,
or Surveyor-General.

II.—Block survey preliminary plan 168.

Lot.	Name of Land.	Extent, A. R. P.
37	Stream	0 0 9

and bounded as follows : on the north by Uduhuruwewatta claimed by Sena Udduma Lebbe ; on the east and south by Madakumbura claimed by Wathawadagedara Arachehinaide and others ; on the west by Madakumburewatta claimed by Meena Abdul Lebbe, Madakumburewatta claimed by Sena Mahamadu Ismaile, Madakumburewatta claimed by Moena Abdul Lebbe.



Surveyor-General's Office,
Colombo, November 25, 1919.

Scale of 4 Chains to an Inch.

H. P. HARRISON,
for Surveyor-General.

III.—Block survey preliminary plan 168.

Lot.	Name of Land.	Extent, A. R. P.
38	Water-course	0 0 17

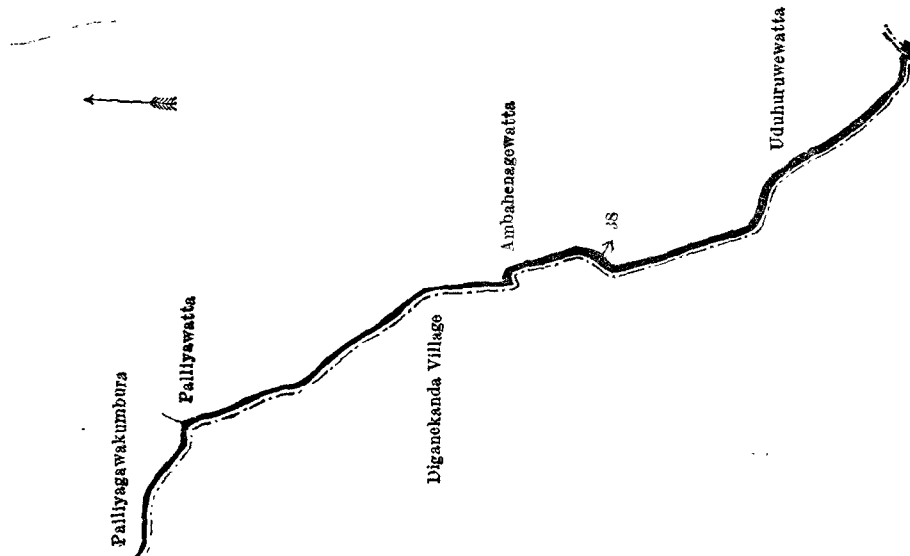
and bounded as follows : on the north by Palliyagawakumbura claimed by Sena Mahamadu Ismaile Lebbe and others ; on the east by Palliyawatta claimed by Uduhuruwa mosque, Ambahenagewatta claimed by Weesingedara Balahamy of Deeganekanda, Uduhuruwewatta claimed by Anna Cassim Lebbe ; on the south and west by the village limit of Diganeekanda.

[For Diagram see page 34.]

IV.—Block survey preliminary plan 168.

Lot.	Name of Land.	Extent, A. R. P.
39	Part of Bulughamula-ela (stream)	0 0 36

and bounded as follows : on the north by the village limit of Yatiwaldeniya ; on the east by the village limit of Henepola ;

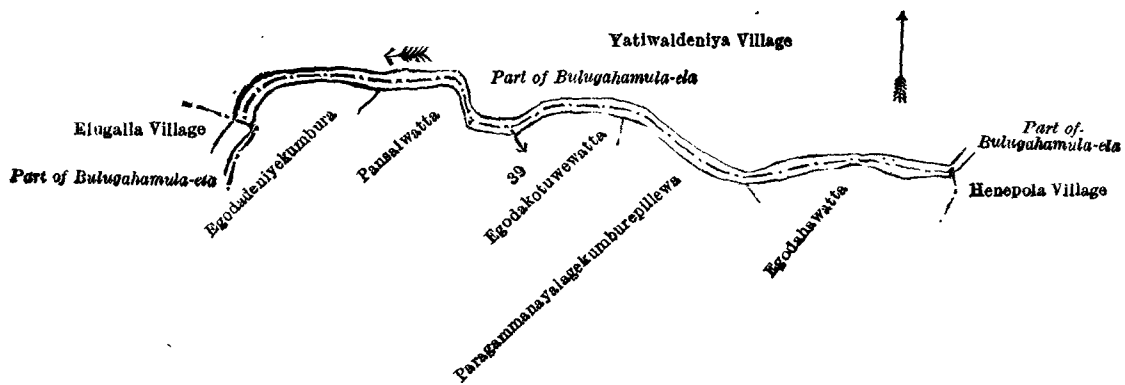


Surveyor-General's Office,
Colombo, November 25, 1919.

Scale of 4 Chains to an Inch.

H. P. HARRISON,
for Surveyor-General.

on the south by Egodahawatta claimed by Gonagalaya Dhotiya, Paragammaayalagekumburepillewa claimed by Hennekgedara Kiri Banda, Egodakotuwwatta claimed by Hennekge Punchirala, Pansalewatta claimed by Kadigomuwa pansala, Egodadeniyekumbura claimed by Hennekgedara Punchirala; on the west by the village limit of Elugalla.



Surveyor-General's Office,
Colombo, November 25, 1919.

Scale of 4 Chains to an Inch.

H. P. HARRISON,
for Surveyor-General.

Kegalla S. O. 1—1920.

Matara Notice No. 7,467.

Notice under "The Waste Lands Ordinances of 1897, 1899, 1900, and 1903."

TAKE notice that unless within three months from January 23, 1920, the persons, if any, who claim any interest, including claims to right of way, in the lands hereinafter mentioned or in any one or more of such lands appear before the Assistant Government Agent of the Matara District, at the Matara Kachcheri, and make claim to the said lands or any of them or to some interest therein:

Such Assistant Government Agent, in pursuance of the powers vested in him by "The Waste Lands Ordinances of 1897, 1899, 1900, and 1903," will declare by writing under his hand that the said lands, or such of them as to which no claim has been made, are the property of the Crown.

J. D. BROWN,
Assistant Government Agent.

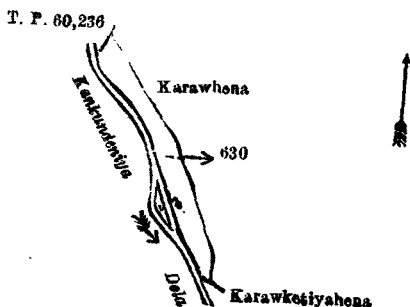
Description of the Lands referred to.

The following lots situated in the village of Beralapanatara, in the Morawak korale of the Matara District, in the Southern Province, as described in the annexed diagrams :—

I.—Block survey preliminary plan 33.

Lot.	Name of Land.	Extent, A. R. P.
630 ..	Karawhena (reservation for stream) ..	1 0 30

and bounded as follows : on the north by land described in title plan 60,236 ; on the east by Karawhena claimed by Kahandalage Ukkahamy and others ; on the south by Karawketiyahena claimed by M. Wathuhami and others ; on the west by Kankundeniya-dola.



Surveyor-General's Office,
Colombo, October 10, 1919.

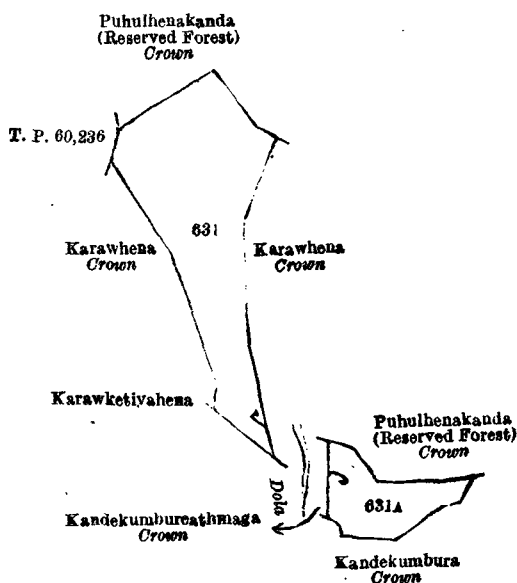
Scale of 8 Chains to an Inch.

H. P. HARRISON,
for Surveyor-General.

II.—Block survey preliminary plan 33.

Lot.	Name of Land.	Extent, A. R. P.
631 ..	Karawhena ..	5 1 20
631A ..	Kandakumbura-athmaga ..	1 1 5
		6 2 25

and bounded as follows : on the north by Puhulhenakanda belonging to Crown ; on the east by Karawhena and Kandekumbura belonging to Crown ; on the south by Kandekumburahena belonging to Crown and Karawketiyahena claimed by M. Wathuhami and others ; on the west by Kandekumbureathmaga and Karawhena belonging to Crown and the and described in title plan 60,236.



Surveyor-General's Office,
Colombo, October 10, 1919.

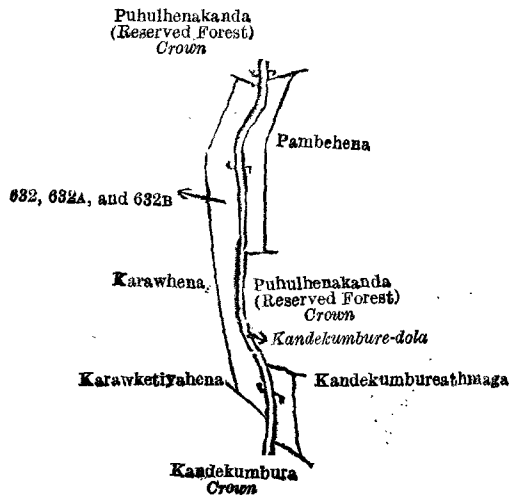
Scale of 8 Chains to an Inch.

H. P. HARRISON,
for Surveyor-General.

III.—Block survey preliminary plan 33.

Lot.	Name of Land.	Extent, A. R. P.
632 ..	Karawehena (reservation for stream) ..	1 1 4
632A ..	Pambehena (do.) ..	0 2 21
632B ..	Kandekum- (do.) ..	0 1 7
		2 0 32

and bounded as follows : on the north by Puhulhenakanda belonging to Crown ; on the east by Pambehena, Kandakumbura-dola and Kandakumbureathmaga claimed by K. Ukkahamy and others ; on the south by Puhulhenakanda and Kandakumbura-dola and Karawhena claimed by M. Wathuhami and others ; on the west by Kandakumbura-dola and Karawhena claimed by K. Ukkahamy and others.



Surveyor-General's Office,
Colombo, October 10, 1919

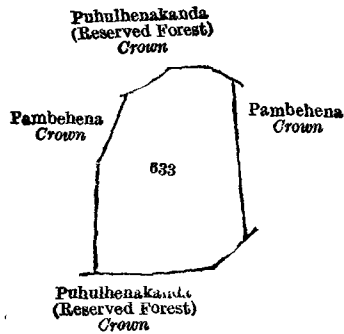
Scale of 8 Chains to an Inch.

H. P. HARRISON,
for Surveyor-General.

IV.—Block survey preliminary plan 32

Lot.	Name of Land.	Extent, A. R. P.
633	Pambehena	4 2 24

and bounded as follows: on the north by Puhulhenakanda belonging to Crown; on the east by Pambehena belonging to Crown; on the south by Puhulhenakanda belonging to Crown; on the west by Pambehena belonging to Crown.



Surveyor-General's Office,
Colombo, October 10, 1919.

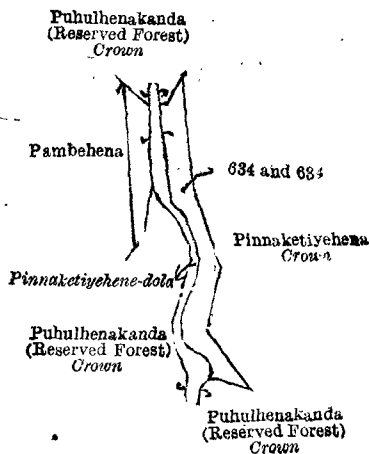
Scale of 8 Chains to an Inch.

H. P. HARRISON,
for Surveyor-General.

V.—Block survey preliminary plan 33.

Lot.	Name of Land.	Extent, A. R. P.
634	Pinnaketiyehena (reservation for stream)	1 0 15
634A	Pambehena (do.)	0 2 5
		1 2 20

and bounded as follows: on the north by Puhulhenakanda belonging to Crown; on the east by Pinnaketiyehena belonging to Crown; on the south by Puhulhenakanda belonging to Crown; on the west by Pinnaketiyehena-dola and Pambehena claimed by K. Ukkuhamy and others.



Surveyor-General's Office,
Colombo, October 10, 1919.

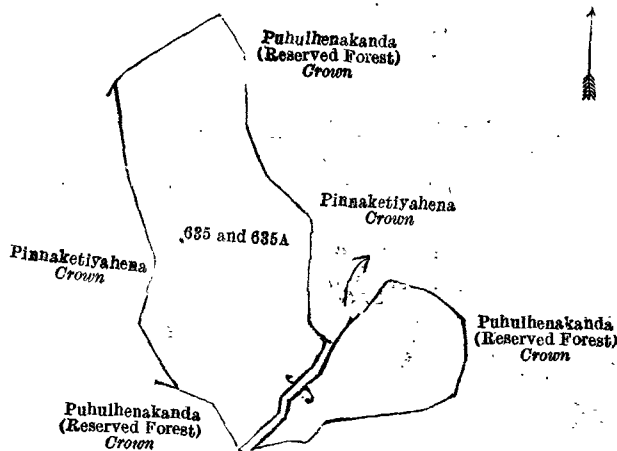
Scale of 8 Chains to an Inch.

H. P. HARRISON,
for Surveyor-General.

VI.—Block survey preliminary plan 33.

Lot.	Name of Land.	Extent, A. R. P.
635	Pinnaketiyahena	9 3 3
635A	Do.	3 0 33
		12 3 36

and bounded as follows: on the north by Puhulhenakanda belonging to Crown; on the east by Puhulhenakanda and Pinnaketiyahena belonging to Crown; on the south by Puhulhenakanda belonging to Crown; on the west by Puhulhenakanda and Pinnaketiyahena belonging to Crown.



Surveyor-General's Office,
Colombo, October 10, 1919.

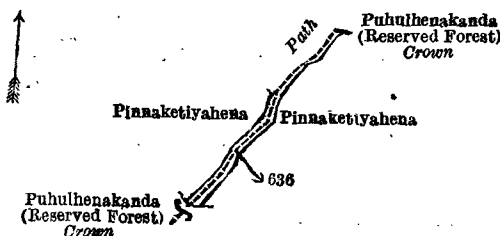
Scale of 8 Chains to an Inch.

H. P. HARRISON,
for Surveyor-General.

VII.—Block survey preliminary plan 33.

Lot.	Name of Land.	Extent, A. R. P.
636	Pinnaketiyahena	0 0 29

and bounded as follows: on the north by Puhulhenakanda belonging to Crown and path; on the east by Pinnaketiyahena claimed by K. Ukkuhamy and others; on the south by Puhulhenakanda belonging to Crown; on the west by Pinnaketiyahena claimed by Ukkuhamy and others.



Surveyor-General's Office,
Colombo, October 10, 1919.

Scale of 8 Chains to an Inch.

H. P. HARRISON,
for Surveyor-General.

VIII.—Block survey preliminary plan 33.

Lot.	Name of Land.	Extent, A. R. P.
638	Kandakumbura-atmaga	0 1 37

and bounded as follows: on the north, east, and south by Puhulhenakanda belonging to Crown; on the west by Pinnaketiyeh-dola belonging to Crown.



Surveyor-General's Office,
Colombo, October 10, 1919.

Scale of 8 Chains to an Inch.

H. P. HARRISON,
for Surveyor-General.

Colombo Notice No. 7,468.

Notice under "The Waste Lands Ordinances of 1897, 1899, 1900, and 1903."

TAKE notice that unless within three months from January 23, 1920, the persons, if any, who claim any interest in the lands hereinafter mentioned or in any one or more of such lands appear before the Assistant Government Agent of the Colombo and Negombo Districts, Western Province, and make claim to the said lands or any of them or to some interest therein:

Such Assistant Government Agent, in pursuance of the powers in him vested by the said Ordinances, will declare by writing under his hand that the said lands, or such of them to which no claim has been made, are the property of the Crown.

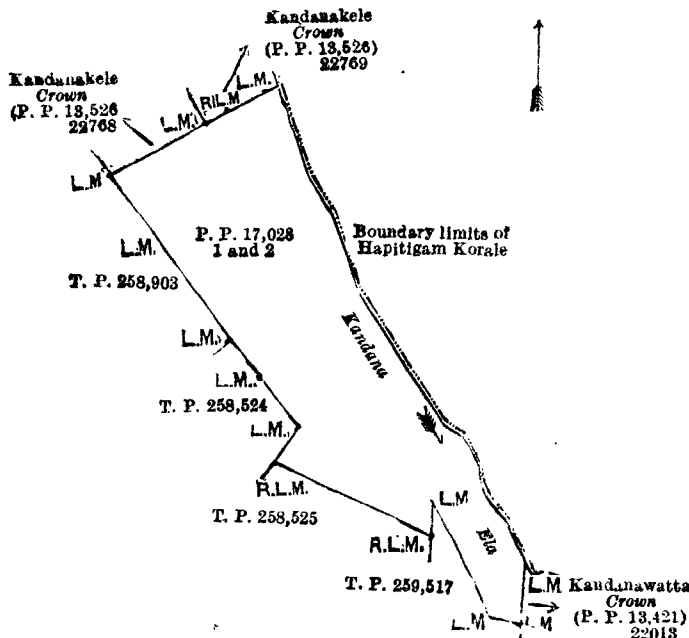
A. P. BOONE,
Assistant Government Agent.

Description of the Lands referred to.

The following lots situated in the village of Hedidenikanda, in Udugaha pattuwa of Siyane korale east, in the Colombo District, of the Western Province, as described in the annexed diagram :—

Lot.	Name of Land.	Preliminary plan 17,028.	Extent, A. R. P.
1	Kandanakele	..	1 2 39
2	Do.	..	1 1 19
			3 0 18

and bounded as follows : on the north-east by Kandana-ela ; on the east by Kandana-watta claimed by the Crown (P. P. 13,421/22,013) ; on the south-west by lands depicted in title plans 259,517, 258,525, 258,524, and 258,903 ; and on the north-west by Kandanakele claimed by the Crown (P. P. 13,526/22,768), and Kandanakele claimed by the Crown (P. P. 13,526/22,769).



Surveyor-General's Office,
Colombo, November 22, 1919.

Scale of 4 Chains to an Inch.

G. K. THORNHILL,
for Surveyor-General.

FINAL ORDERS.

Kalutara S. O. No. 67.

Order under Section 4, Sub-section (1), of "The Waste Lands Ordinances of 1897, 1899, 1900, and 1903," declaring Lands to be Crown Property.

In the matter of the lands commonly called or known as Kerawwa, Madawita-addara *alias* Medillaowita, Elabodamahaowita, and Hundungodaumullakumbura, situate in the village of Madawita, in the Walallawiti pattu of the Pasdun korale west of the Kalutara District, in the Western Province, and of "The Waste Lands Ordinances of 1897, 1899, 1900, and 1903."

WHEREAS in pursuance of section 1 of the said Ordinances it was duly notified on the 29th day of June, 1917, that if no claim to the lands commonly called or known as Kerawwa, Madawita-addara *alias* Medillaowita, Elabodamahaowita, and Hundungodaumullakumbura, situate in the village of Madawita, in the Walallawiti pattu of the Pasdun korale west of the Kalutara District, in the Western Province, containing in extent 177 acres 3 roods and 27 perches, and shown as lots 1, 2, and 31J in block survey preliminary plan 79 and in the annexed diagrams, was made to Thomas Arthur Hodson, Special Officer appointed under section 28 of the said Ordinances, within the period of three months from the date specified in such notice, such lands would be declared the property of the Crown, and dealt with on account of the Crown, (*vide* Notice No. 6,421) :

And whereas (1) Makalandarage James Appoo made claim to the above-mentioned lot 31J, and whereas he has withdrawn his claim to the said lot 31J, and whereas (2) Don William de Costa Dassanayaka, (3) Alexander Francis Kannangara, (4) Carlina Kannangara, (5) Nancy Matilda Kannangara, (6) Kannangara Korallage Don Lewis Jayatilleke, (7) Kannangara Korallage Edoris, (8) ditto Julian, (9) ditto Don Nikulas, (10) Louisa Mariya Kannangara made claim to the above-mentioned lot 2, and whereas (11) Madawita Vitange Podi Sinno made claim to the above-mentioned lot 1 ; and whereas the said 2nd to 9th claimants by an agreement in writing dated the 2nd day of May, 1918, and the said 10th claimant by an agreement in writing dated the 11th day of May, 1918, in consideration of the Settlement Officer abandoning from the notice and settling as private property otherwise than under the Waste Lands Ordinances lot 2A and 22 acres more or less of lot 2, both of the notice and of the block survey preliminary plan 79, that portion of lot 2 being now shown as lot 2D, on the same block survey preliminary plan, withdrew claim to the above-mentioned lot 2 of this order ; and whereas the said 11th claimant by an agreement in writing dated the 2nd day of May, 1918, in consideration of the Settlement Officer abandoning from the notice and settling as private property otherwise than under the Waste Lands Ordinances 3 acres more or less of lot 2 of the notice and of the block survey preliminary plan 79, now shown as lot 2C on the same block survey preliminary plan, withdrew claim to the above-mentioned lot 1 of this order, I, Norman Albert Hampton, Special Officer appointed under section 28 of the said Ordinances, under and by virtue of the powers vested in me in that behalf by section 4 of the said Ordinances, do hereby on this 24th day of November, 1919, order and declare, under section 4, sub-section (1), of the said Ordinances, that the said lands, as more fully described herein below, are the property of the Crown.

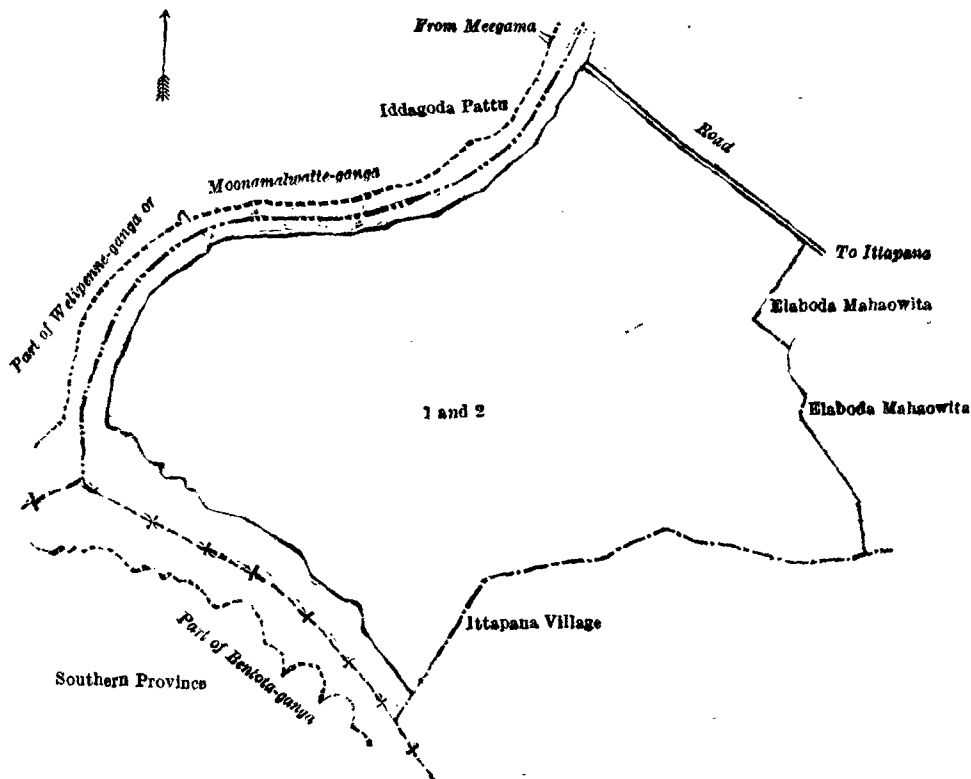
Description of the Lands referred to.

The following lots situated in the village of Madawita, in the Walallawiti pattu of the Pasdun korale west of the Kalutara District, in the Western Province, as described in the annexed diagrams:—

I.—Block survey preliminary plan 79.

Lot.	Name of Land.	Extent, A. R. P.
1	.. Kerawwa, Madawita-addara <i>alias</i> Medillaowita 158 2 22
2	.. Elabodamahaowita 16 1 10
		— 174 3 32

and bounded as follows: on the north by the Welipenne-ganga or the Moonamalwatte-ganga, a road from Meegama to Ittapana; on the east by a road from Meegama to Ittapana, Elabodamahaowita (private); on the south by the village limit of Ittapana, the Bentota-ganga; on the west by the Bentota-ganga, the Welipenna-ganga, or the Moonamalwatte-ganga.



Surveyor-General's Office,
Colombo, October 21, 1919.

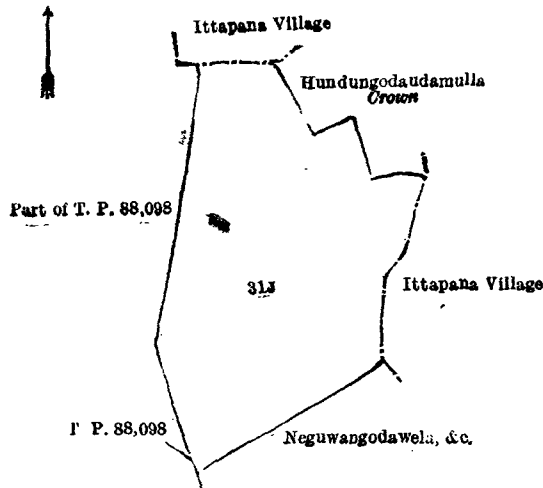
Scale of 16 Chains to an Inch.

H. P. HARRISON,
for Surveyor-General.

II.—Block survey preliminary plan 79.

Lot.	Name of Land.	Extent, A. R. P.
317	.. Hundungodaudamullakumbura 2 3 35

and bounded as follows: on the north by the village limit of Ittapana; on the east by Hundungodaudamulla to be declared the property of the Crown under the Waste Lands Ordinances, the village limit of Ittapana; on the south by Neguwangodawela, &c., claimed by M. W. Podi Singho and others; on the west by T. P. 88,098, part of T. P. 88,098.



Surveyor-General's Office,
Colombo, October 21, 1919.

Scale of 4 Chains to an Inch.

H. P. HARRISON,
for Surveyor-General.

November 24, 1919.

N. A. HAMPTON,
Special Officer.

Kurunegala S. O. No. 2,763.

Order under Section 4, Sub-section (1), of "The Waste Lands Ordinances of 1897, 1899, 1900, and 1903," admitting Lands to be Private Property.

In the matter of the lands commonly called or known as Ihalapansalagawahena, Kongahamulahena, situate in the village of Ihala Baladora, in the Baladora korale of the Dewamedhi hatpattu of the Kurunegala District, in the North-Western Province, and of "The Waste Lands Ordinances of 1897, 1899, 1900, and 1903."

WHEREAS in pursuance of section 1 of the said Ordinances it was duly notified on the 30th day of March, 1917, that if no claim to the lands commonly called or known as Ihalapansalagawahena, Kongahamulahena, situate in the village of Ihala Baladora, in the Baladora korale of the Dewamedhi hatpattu of the Kurunegala District, in the North-Western Province, containing in extent 3 acres 2 roods 29 perches, and shown as lots 56, 84E, in block survey preliminary plan 1,661 and in the annexed diagram, was made to John Murray Davies, Special Officer appointed under section 28 of the said Ordinances, within the period of three months from the date specified in such notice, such lands would be declared the property of Crown, and dealt with on account of the Crown (*vide* Notice No. 6,279) :

And whereas (1) Baladora Herat Mudiyansele Mudalihamy and (2) ditto Ukku Menika made claim thereto, and I, John Murray Davies, the aforesaid Special Officer, made due inquiry into such claim, I, with the consent of His Excellency the Governor, do hereby, in pursuance of the agreements dated the 4th and 5th day of October, 1917, admit the claim of the said claimants to the said lands, as more fully described herein below, under section 4, sub-section (1), of the said Ordinances.

Description of the Lands referred to.

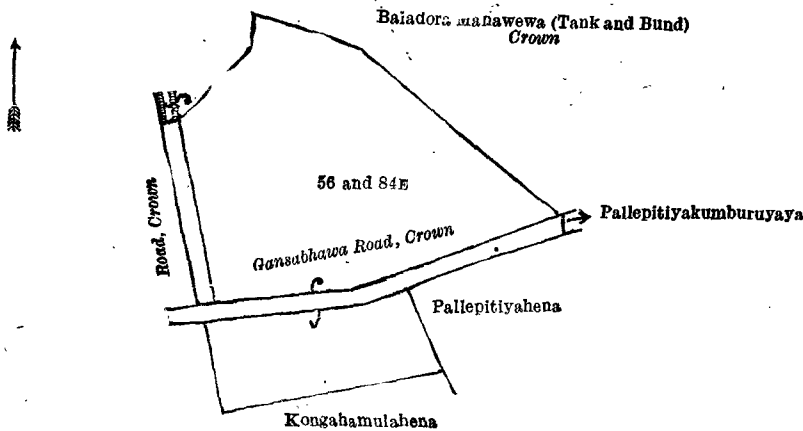
The following lots situated in the village of Ihala Baladora, in the Baladora korale of the Dewamedhi hatpattu of the Kurunegala District, in the North-Western Province, as described in the annexed diagram :—

Block survey preliminary plan 1,661.

Lot.	Name of Land.	Extent, A. R. P.
56	Ihalapansalagawahena	2 3 16
84E	Kongahamulahena	0 3 13
		3 2 29

(Exclusive of the Gansabhawa road passing through the land.)

and bounded as follows: on the north by Baladora Mahawewa (tank and bund) to be declared the property of the Crown under the Waste Lands Ordinances; on the east by Baladora Mahawewa (tank and bund) to be declared the property of the Crown under the Waste Lands Ordinances, Pallepitiyakumburuyaya claimed by Herat Mudiyansele Medagama-ralage Ukkurula and others; on the south by Gansabhawa road to be declared the property of the Crown under the Waste Lands Ordinances, Pallepitiyahena to be declared the property of Herat Mudiyansele Banda and another under the Waste Lands Ordinances, Kongahamulahena to be declared the property of Baladora Herat Mudiyansele Kaluhamy under the Waste Lands Ordinances; on the west by Kongahamulahena to be declared the property of Herat Mudiyansele Kaluhamy under the Waste Lands Ordinances, a road to be declared the property of the Crown under the Waste Lands Ordinances.



Surveyor-General's Office,
Colombo, September 25, 1919.

Scale of 4 Chains to an Inch.

H. P. HARRISON,
for Surveyor-General.

November 12, 1919.

J. M. DAVIES,
Special Officer.

Kurunegala S. O. No. 2,764.

Order under Section 2 of "The Waste Lands Ordinances of 1897, 1899, 1900, and 1903," declaring Lands to be Crown Property.

In the matter of the lands commonly called or known as Henmullawewa (part of tank), Henmullawewa (bund), &c., situate in the village of Henmulla, in the Katugampola korale north of the Katugampola hatpattu of the Kurunegala District, in the North-Western Province, and of "The Waste Lands Ordinances of 1897, 1899, 1900, and 1903."

THE notice required by section 1 of "The Waste Lands Ordinances of 1897, 1899, 1900, and 1903," having been duly published in manner prescribed by that section in respect of the above-named lands (*vide* Notice No. 6,828), and no claim having been made to the said lands, or to any interest therein within the period of three months from the date specified in the said notice, I, John Murray Davies, Special Officer appointed under section 28 of the said Ordinances, under and by virtue of the powers vested in me in that behalf by section 2 of the said Ordinances, do hereby on this 25th day of November, 1919, order and declare that the said lands, as more fully described herein below, situate in the village of Henmulla, in the Katugampola korale north of the Katugampola hatpattu of the Kurunegala District, in the North-Western Province, and shown as lots J 68A, N 68, O 68B, 1822, J 68B, J 68C, L 68, I 68A, M 68, O 68A, P 68A, Q 68A, R 68A, and S 68A in preliminary plan 4,262 and in the annexed diagrams, and containing in extent about 11 acres and 38 perches, are the property of the Crown.

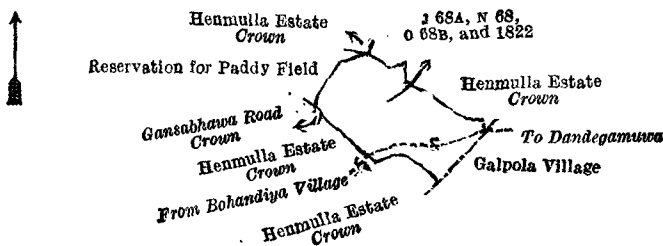
Description of the Lands referred to.

The following lots situated in the village of Hermulla, in the Katugampola korale north of the Katugampola ha pattu of the Kurumegala District, in the North-Western Province, as described in the annexed diagrams:—

I.—Preliminary plan 4,262.

Lot.	Name of Land.	Extent, A. R. P.
J 68A ..	Henmullawewa (part of tank) ..	0 3 15
N 68 ..	Do. (bund) ..	0 1 10
O 68B ..	Do. (tank reservation) ..	1 1 2
1822 ..	Do. (tank) ..	4 3 19
		7 1 6

and bounded as follows: on the north by Henmulla estate to be declared the property of the Crown under the Waste Lands Ordinances, Henmulla estate belonging to the Crown; on the east by Henmulla estate belonging to the Crown, and the village limit of Galpola; on the south by the village limit of Galpola, Henmulla estate belonging to the Crown; or the west by Henmulla estate belonging to the Crown, Gansabhawa road to be declared the property of the Crown under the Waste Lands Ordinances, reservation for paddy field.



Surveyor-General's Office,
Colombo, October 20, 1919.

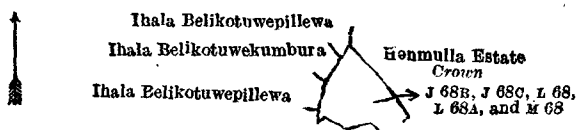
Scale of 16 Chains to an Inch.

H. P. HARRISON,
for Surveyor-General.

II.—Preliminary plan 4,262.

Lot.	Name of Land.	Extent, A. R. P.	Lot.	Name of Land.	Extent, A. R. P.
J 68B ..	Dabaradaluwawewa (tank) ..	0 1 21	M 68 ..	Dabaradaluwawewa (bund) ..	0 0 25
J 68C ..	Do. (do.) ..	0 0 6			
L 68 ..	Do. (do.) ..	1 3 24			2 2 21
L 68A ..	Henmullahenyaya ..	0 0 25			

and bounded as follows: on the north, east, and south by Henmulla estate belonging to the Crown; on the west by Henmulla estate belonging to the Crown, Ihala Belikotuwepillewa, Ihala Belikotuwekumbura, and Ihala Belikotuwepillewa, all claimed by D. Appuhamy and others.



Surveyor-General's Office,
Colombo, October 20, 1919.

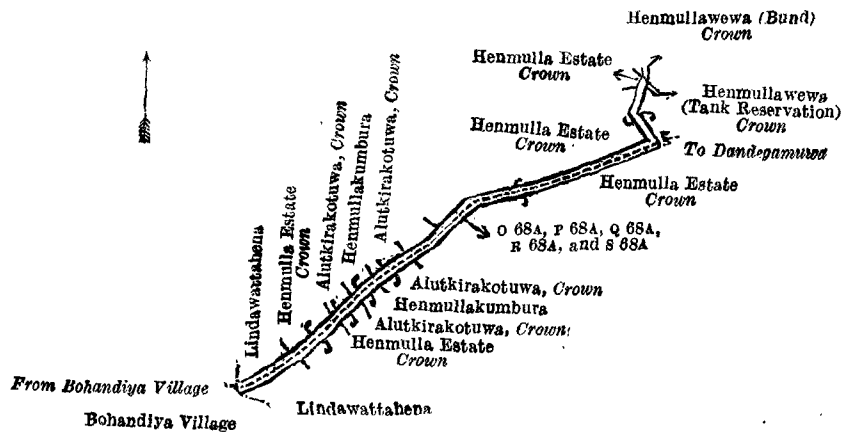
Scale of 16 Chains to an Inch.

H. P. HARRISON,
for Surveyor-General.

III.—Preliminary plan 4,262.

Lot.	Name of Land.	Extent, A. R. P.	Lot.	Name of Land.	Extent, A. R. P.
O 68A ..	Gansabhawa road ..	0 3 15	S 68A ..	Gansabhawa road ..	0 1 6
P 68A ..	Do. ..	0 0 13			
Q 68A ..	Do. ..	0 0 10			1 1 11
R 68A ..	Do. ..	0 0 7			

and bounded as follows: on the north by Lindawattahena sold to Herat Mudiyansele Dingiri Banda under the Waste Lands Ordinances, Henmulla estate belonging to Crown, Alutkirakotuwa belonging to the Crown, Henmullakumbura (private), Alutkirakotuwa belonging to the Crown, Alutkirakotuweh na sold to Navaratna Mudiyansele Tikiri Etana under the Waste lands Ordinances, Henmulla estate belonging to the Crown, Henmulla estate and Henmullawewa (bund), both to be declared the property of the Crown under the Waste Lands Ordinances; on the east by Henmullawewa (tank reservation) to be declared the property of the Crown under the Waste Lands Ordinances, the road to Dardegamuwa; on the south by Henmulla estate and Alutkirakotuwa, both belonging to Crown, Henmullakumbura (private), Alutkirakotuwa and Henmulla estate, both belonging to the Crown, Lindawattahena sold to Herat Mudiyansele Dingiri Banda under the Waste Lands Ordinances; on the west by the village limit of Bohardiya.



Surveyor-General's Office,
Colombo, October 20, 1919.

Scale of 16 Chains to an Inch.

H. P. HARRISON,
for Surveyor-General.

November 25, 1919.

J. M. DAVIES,
Special Officer.

Kurunegala S. O. No. 2,765.

Order under Section 4, Sub-section (1), of "The Waste Lands Ordinances of 1897, 1999, 1900, and 1903," declaring Lands to be Crown Property.

In the matter of the lands commonly called or known as Henmulla estate, situated in the village of Henmulla, in the Katugampola korale north of the Katugampola hatpattu of the Kurunegala District, in the North-Western Province, and of "The Waste Lands Ordinances of 1897, 1899, 1900, and 1903."

WHEREAS in pursuance of section 1 of the said Ordinances it was duly notified on the 26th day of April, 1918, that if no claim to the lands commonly called or known as Henmulla estate, situate in the village of Henmulla, in the Katugampola korale north of the Katugampola hatpattu of the Kurunegala District, in the North-Western Province, containing in extent 32 perches, and shown as lots J 68D and O 68D in preliminary plan 4,262 and in the annexed diagrams, was made to John Murray Davies, Special Officer appointed under section 28 of the said Ordinances, within the period of three months from the date specified in such notice, such lands would be declared the property of the Crown, and dealt with on account of the Crown (*vide* Notice No. 6,828):

And whereas (1) Navaratna Mudiyansele Mudalihamy, (2) Navaratna Mudiyansele Tikiri Etana made claim to the above-mentioned lots J 68D and O 68D, and whereas the said claimants having been duly called upon by a notice in writing, under section 4, sub-section (1), of the said Ordinances, duly served upon them to produce before me the evidence and documents upon which they might rely in proof of their claims, and whereas the said 1st claimant having not so appeared or produced such evidence and documents, and whereas the said 2nd claimant by an agreement in writing dated the 9th day of August, 1918, in consideration of being declared the purchaser of 2 acres more or less of lot O 68 of the notice and of the preliminary plan 4,262, now shown as lot O 68C on the same preliminary plan for a sum of Rs. 32, withdrew claim to the above-mentioned lots J 68D and O 68D of this order, I, John Murray Davies, the aforesaid Special Officer, under and by virtue of the powers vested in me in that behalf by section 4 of the said Ordinances, do hereby on this 25th day of November, 1919, order and declare under section 4, sub-section (1), of the said Ordinances, that the said lands; as more fully described herein below, are the property of the Crown.

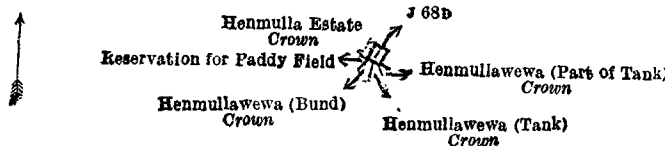
Description of the Lands referred to.

The following lots situated in the village of Henmulla, in the Katugampola korale north of the Katugampola hatpattu of the Kurunegala District, in the North-Western Province, as described in the annexed diagrams:—

I.—Preliminary plan 4,262.

Lot.	Name of Land.	Extent, A. R. P.
J 68D	Henmulla estate..	0 0 16

and bounded as follows: on the north and east by Henmulla estate belonging to Crown; on the south by Henmullawewa (part of tank), Henmullawewa (tank) and Henmullawewa (bund), all to be declared the property of the Crown under the Waste Lands Ordinances; on the west by reservation for paddy field, Henmulla estate belonging to the Crown.



Surveyor-General's Office,
Colombo, October 20, 1919.


Scale of 16 Chains to an Inch.

H. P. HARRISON
for Surveyor-General.

II.—Preliminary plan 4,262.

Lot.	Name of Land.	Extent, A. R. P.
O 68D	Henmulla estate..	0 0 16

and bounded as follows: on the north by reservation for paddy field; on the east by the Gansabhawa road to be declared the property of the Crown under the Waste Lands Ordinances; on the south and west by Henmulla estate belonging to the Crown.



Surveyor-General's Office,
Colombo, October 20, 1919.

Scale of 16 Chains to an Inch.

H. P. HARRISON,
for Surveyor-General.

November 25, 1919.

J. M. DAVIES,
Special Officer.

Kurunegala S. O. No. 2,766.

**Order under Section 2 of "The Waste Lands Ordinances of 1897, 1899, 1900, and 1903,"
declaring Lands to be Crown Property.**

In the matter of the lands commonly called or known as Delgahamulahena, situate in the village of Epaladeniya, in the Udukaha korale west of the Dambadeni hatpattu of the Kurunegala District, in the North-Western Province, and of "The Waste Lands Ordinances of 1897, 1899, 1900, and 1903."

THE notice required by section 1 of "The Waste Lands Ordinances of 1897, 1899, 1900, and 1903," having been duly published in manner prescribed by that section in respect of the above-named lands (*vide* Notice No. 7,341), and no claim having been made to the said lands, or to any interest therein within the period of three months from the date specified in the said notice, I, Norman Albert Hampton, Special Officer appointed under section 28 of the said Ordinances, under and by virtue of the powers vested in me in that behalf by section 2 of the said Ordinances, do hereby on his 25th day of November, 1919, order and declare that the said lands, as more fully described herein below, situate in the village of Epaladeniya, in the Udukaha korale west of the Dambadeni hatpattu of the Kurunegala District, in the North-Western Province, and shown as lots 20B and 20C in block survey preliminary plan 570 and in the annexed diagram, and containing in extent 1 acre and 31 perches, are the property of the Crown.

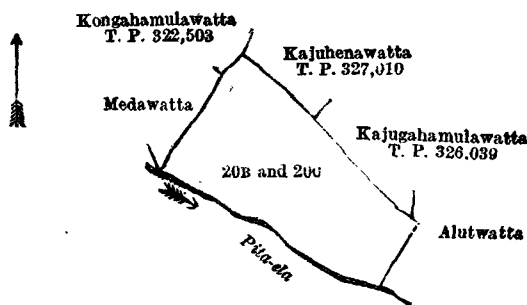
Description of the Lands referred to.

The following lots situated in the village of Epaladeniya, in the Udukaha korale west of the Dambadeni hatpattu of the Kurunegala District, in the North-Western Province, as described in the annexed diagram:—

Block survey preliminary plan 570.

Lot.	Name of Land.	Extent, A. R. P.
20B ..	Delgahamulahena ..	0 2 24
20C ..	Do. ..	0 2 7
		1 0 31

and bounded as follows: on the north by Kajuhawatta sold by the Crown (T. P. 327,010), Kajugahamulawatta sold by the Crown (T. P. 326,039); on the east by Alutwatta claimed by Senanayake Mudiyansele Appuhamy; on the south by Pita-ela; on the west by Medawatta claimed by Senanayake Mudiyansele Puchi Appuhamy and another, Kongahamulawatta sold by the Crown (T. P. 322,503).



Surveyor-General's Office,
Colombo, June 11, 1919.

Scale of 4 Chains to an Inch.

C. R. LUNDIE,
for Surveyor-General.

November 25, 1919.

N. A. HAMPTON,
Special Officer.

Kurunegala S. O. No. 2,767.

**Order under Section 4, Sub-section (1), of "The Waste Lands Ordinances of 1897, 1899, 1900, and 1903,"
admitting Lands to be Private Property.**

In the matter of the lands commonly called or known as Kiulla, Kulahenawatta, situate in the village of Ihala Baladora, in the Baladora korale of the Dewamedhi hatpattu of the Kurunegala District, in the North-Western Province, and of "The Waste Lands Ordinances of 1897, 1899, 1900, and 1903."

WHEREAS in pursuance of section 1 of the said Ordinances it was duly notified on the 30th day of March, 1917, that if no claim to the lands commonly called or known as Kiulla, Kulahenawatta, situate in the village of Ihala Baladora, in the Baladora korale of the Dewamedhi hatpattu of the Kurunegala District, in the North-Western Province, containing in extent 30 acres and 11 perches, and shown as lots 1 and 13 in block survey preliminary plan 1,661 and in the annexed diagram, was made to John Murray Davies, Special Officer appointed under section 28 of the said Ordinances, within the period of three months from the date specified in such notice, such lands would be declared the property of the Crown, and dealt with on account of the Crown (*vide* Notice No. 6,279):

And whereas (1) Herat Mudiyansele Ausadahamy, Vidane, (2) ditto Ukku anda, (3) ditto Punchappuhamy and (4) ditto Dingiri Banda made claim thereto, and I, John Murray Davies, the aforesaid Special Officer, made due inquiry into such claim, I, with the consent of His Excellency the Governor, do hereby in pursuance of the agreement dated October 4, 1917, admit the claim of the said claimants to the said lands, as more fully described herein below, under section 4, sub-section (1), of the said Ordinances.

Description of the Lands referred to.

The following lots situated in the village of Ihala Baladora in the Baladora korale of the Dewamede hātpattu of the Kurunegala District, in the North-Western Province, as described in the annexed diagram :—

Block survey preliminary plan 1,661.

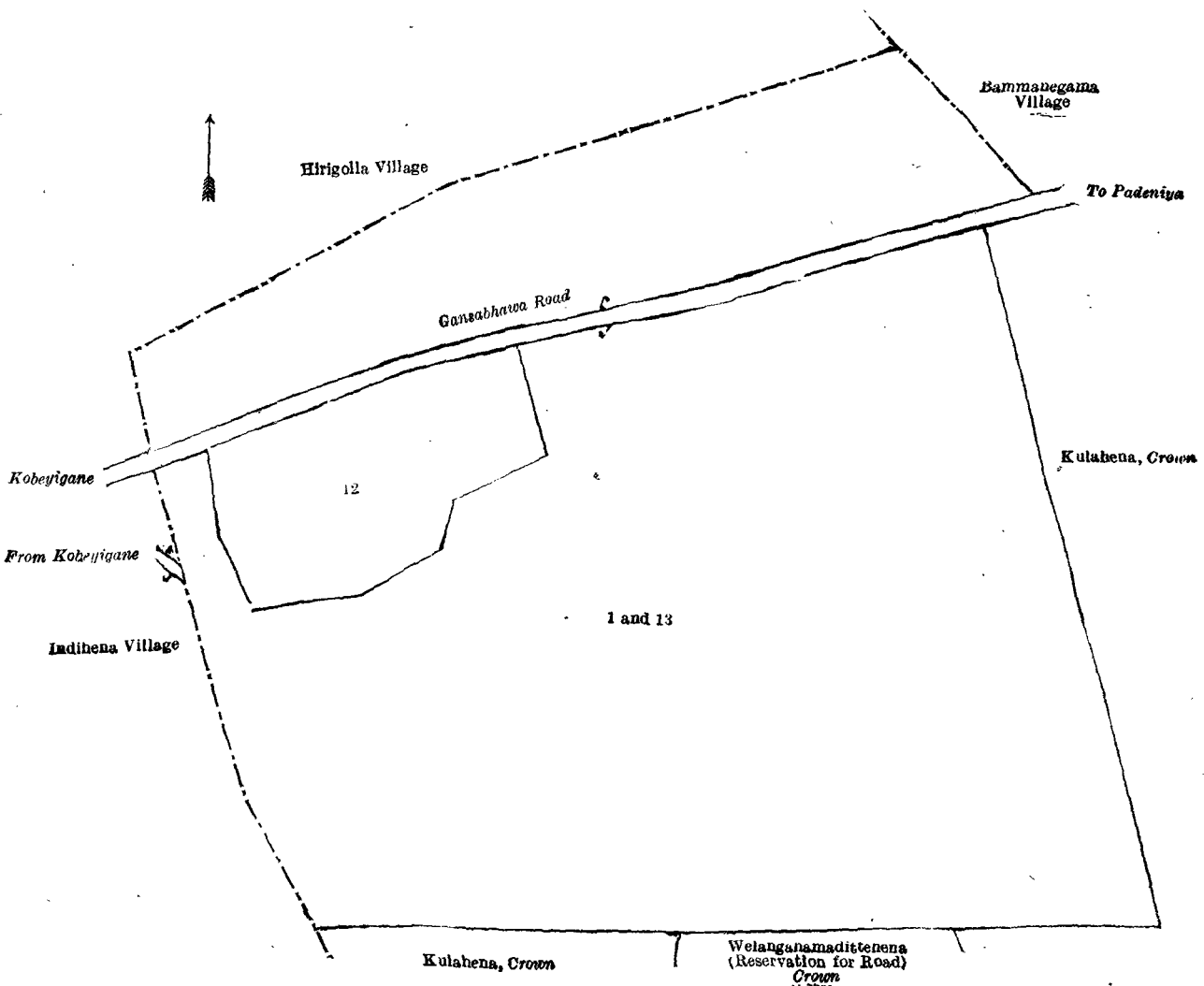
Lot.	Name of Land.	Extent, A. R. P.
1	Kiulla	6 2 9
13	Kulahenawatta	23 2 2
(Exclusive of the Gansabhawa road passing through the land,)		30 0 11

and bounded as follows : on the north by the village limit of Hirigolla, on the east by the village limit of Bammanegama, Kulahena to be declared the property of the Crown under the Waste Lands Ordinances, on the south by Welanganamaditthena (reservation for road) to be declared the property of the Crown under the Waste Lands Ordinances ; Kulahena to be declared the property of the Crown under the Waste Lands Ordinances ; on the west by the village limit of Indihena.

NOTE.—The following lot lying within the above boundaries is excluded from this order, and its acreage of 2 acres 2 roods and 38 perches is not included in the acreage of 30 acres and 11 perches given above :—

Block survey preliminary plan 1,661.

Lot.	Name of Land.	Extent, A. R. P.
12	Kiullewatta	2 2 38



Surveyor-General's Office,
Colombo, September 25, 1919.

Scale of 4 Chains to an Inch.

H. P. HARRISON,
for Surveyor-General.

November 12, 1919.

J. M. DAVIES,
Special Officer.

Kurunegala S. O. No. 2,768.

Order under Section 4, Sub-section (1), of "The Waste Lands Ordinances of 1897, 1899, 1900, and 1903," admitting Lands to be Private Property.

In the matter of the lands commonly called or known as Kahatagahamulahena, Kongahamulahena, situate in the village of Ihala Baladora, in the Baladora korale of the Dewamedhi hatpattu of the Kurunegala District, in the North-Western Province, and of "The Waste Lands Ordinances, of 1897, 1899, 1900, and 1903."

WHEREAS in pursuance of section 1 of the said Ordinances it was duly notified on the 30th day of March, 1917, that if no claim to the lands commonly called or known as Kahatagahamulahena, Kongahamulahena, situate in the village of Ihala Baladora, in the Baladora korale of the Dewamedhi Hatpattu of the Kurunegala District, in the North-Western Province, containing in extent 16 acres 34 perches, and shown as lots 78A and 84D in block survey preliminary plan 1,661 and in the annexed diagrams, was made to John Murray Davies, Special Officer, appointed under section 28 of the said Ordinances, within the period of three months from the date specified in such notice, such lands would be declared the property of the Crown, and dealt with on account of the Crown (*vide* Notice No. 6,279):

And whereas Baladora Herat Mudiyansele Kaluhamy made claim thereto, and I, John Murray Davies, the aforesaid Special Officer, made due inquiry into such claim, I, with the consent of His Excellency the Governor, do hereby in pursuance of the agreement dated October 5, 1917, admit the claim of the said claimant to the said lands as more fully described herein below, under section 4, sub-section (1), of the said Ordinances.

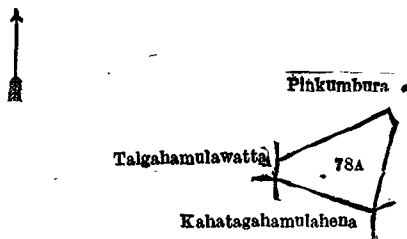
Description of the Lands referred to.

The following lots situated in the village of Ihala Baladora, in the Baladora korale of the Dewamedhi hatpattu of the Kurunegala District, in the North-Western Province, as described in the annexed diagram.

I.—Block survey preliminary plan 1,661.

Lot.	Name of Land.	Extent, A. R. P.
78A	Kahatagahamulahena	0 1 3

and bounded as follows: on the north and east by Finkumbura claimed by trustees of Ihala Baladora temple; on the south by Kahatagahamulahena to be declared the property of Baladora Dissanayaka Mudiyansele Mudalihamy under the Waste Lands Ordinances; on the west by Talagahamulawatta claimed by Herat Mudiyansele Ukkuhamy.



Surveyor-General's Office,
Colombo, September 25, 1919.

Scale of 4 Chains to an Inch.

H. P. HARRISON,
for Surveyor-General.

II.—Block survey preliminary plan 1,661.

Lot.	Name of Land.	Extent, A. R. P.
84D	Kongahamulahena	15 3 31

and bounded as follows: on the north by Gansabhawa road to be declared the property of the Crown under the Waste Lands Ordinances, Kongahamulahena to be declared the property of Baladora Herat Mudiyansele Mudalihamy and another under the Waste Lands Ordinances; on the east by Kongahamulahena to be declared the property of Baladora Herat Mudiyansele Mudalihamy and another under the Waste Lands Ordinances, Pallepitiyahena to be declared the property of Herat Mudiyansele Banda and another under the Waste Lands Ordinances; on the south by Kongahamulahena to be declared the property of the Crown under the Waste Lands Ordinances; on the west by Gansabhawa road to be declared the property of the Crown under the Waste Lands Ordinances.

[For Diagram see page 46.]

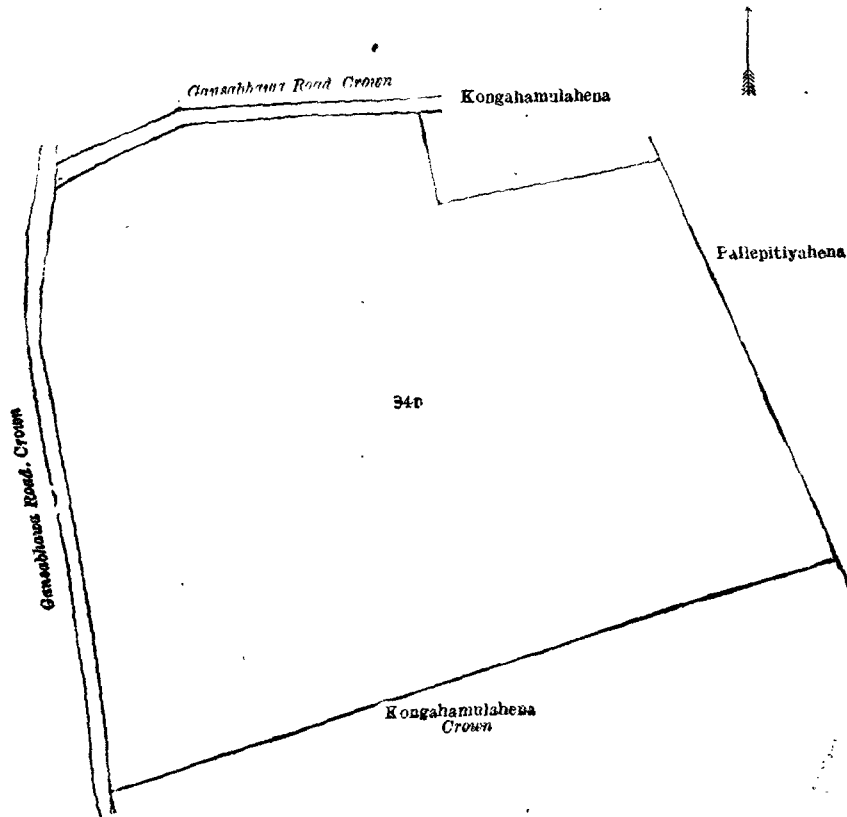
Kurunegala S. O. No. 2,769.

Order under Section 4, Sub-section (1), of "The Waste Lands Ordinances of 1897, 1899, 1900, and 1903," admitting Lands to be Private property.

In the matter of the lands commonly called or known as Pallepitiyahena, situate in the village of Ihala Baladora in the Baladora korale of the Dewamedhi hatpattu of the Kurunegala District, in the North-Western Province, and of "The Waste Lands Ordinances of 1897, 1899, 1900, and 1903."

WHEREAS in pursuance of section 1 of the said Ordinances it was duly notified on the 30th day of March, 1917, that if no claim to the lands commonly called or known as Pallepitiyahena, situate in the village of Ihala Baladora, in the Baladora korale of the Dewamedhi hatpattu of the Kurunegala District, in the North-Western Province, containing in extent 19 acres 1 rood 16 perches, and shown as lots 84A and 84B in block survey preliminary plan 1,661 and in the annexed diagrams, was made to John Murray Davies, Special Officer appointed under section 28 of the said Ordinances, within the period of three months from the date specified in such notice, such lands would be declared the property of the Crown, and dealt with on account of the Crown (*vide* Notice No. 6,279):

And whereas Herat Mudiyansele Banda made claim thereto, and I, John Murray Davies, the aforesaid Special Officer, made due inquiry into such claim, and whereas the said claimant and I came to an agreement in writing dated the 4th day of October, 1917, whereby it was agreed that the said claimant, along with Herat Mudiyansele Kiri Banda, should be declared the owners of the said lands, I, with the consent of His Excellency the Governor, do hereby, in pursuance of the said agreement, admit the said claimant, along with the said Herat Mudiyansele Kiri Banda, be the owners of the said lands; as more fully described herein below, under section 4, sub-section (1), of the said Ordinances.



Surveyor-General's Office,
Colombo, September 25, 1919.

Scale of 4 Chains to an Inch.

H. P. HARRISON,
for Surveyor-General.

November 12, 1919.

J. M. DAVIES,
Special Officer.

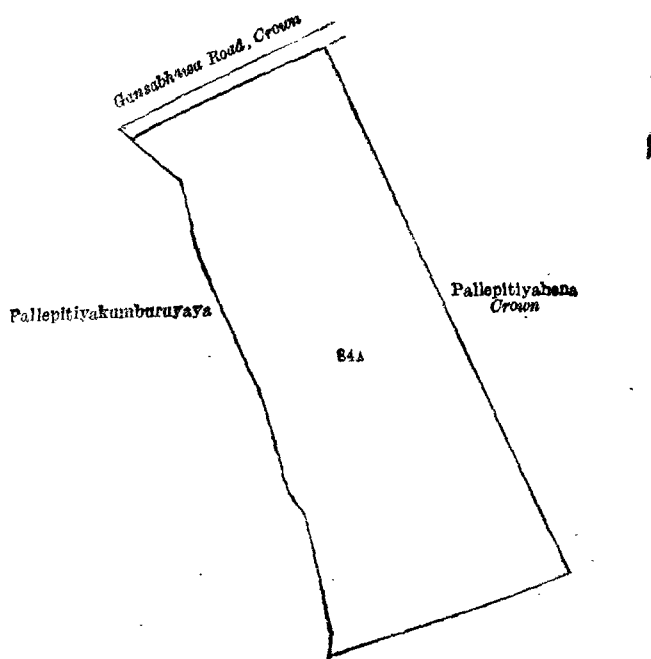
Description of the Lands referred to.

The following lots situated in the village of Ihala Baladora, in the Baladora korale of the Dewamede hitpattu of the Kurunegala District, in the North-Western Province, as described in the annexed diagrams:—

I.—Block survey preliminary plan 1,661.

Lot.	Name of Land.	Extent, A. R. P.
84A	Palleptiyahena	5 0 24

and bounded as follows: on the north by Gansabhuwa road to be declared the property of the Crown under the Waste Lands Ordinances; on the east and south by Palleptiyahena to be declared the property of the Crown under the Waste Lands Ordinances; on the west by Palleptiyakumburuyaya claimed by Herat Mudiyansele Medagamalage Ukkurala and others.



Surveyor-General's Office,
Colombo, September 25, 1919.

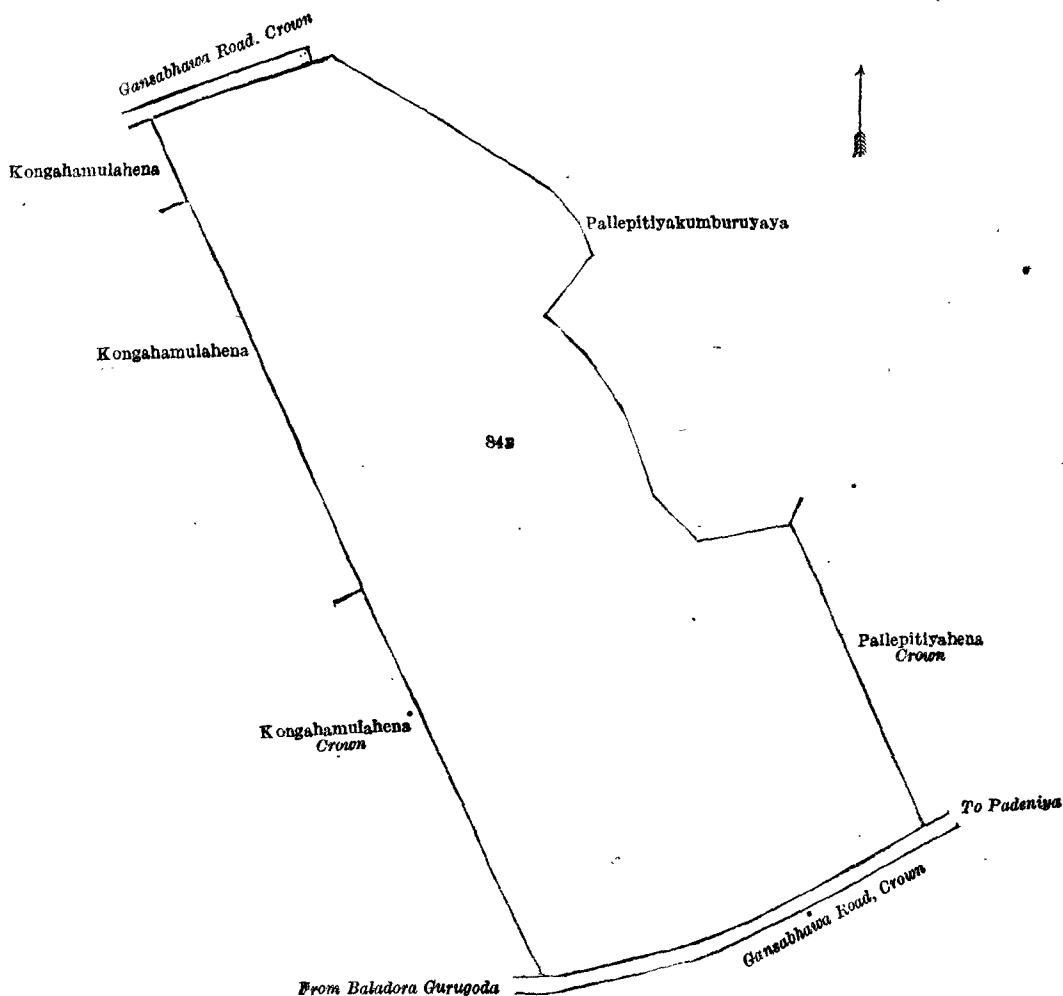
Scale of 4 Chains to an Inch

H. P. HARRISON,
for Surveyor-General.

II.—Block survey preliminary plan 1,661.

Lot.	Name of Land.	Extent, A. R. P.
84B	Pallepitiyahena	14 0 32

and bounded as follows: on the north by Gansabhawa road to be declared the property of the Crown under the Waste Lands Ordinances; on the east by Palleptiyakumburuyaya claimed by Herat Mudiyansele Medagamalage Ukkurala and others, Pallepitiyahena to be declared the property of the Crown under the Waste Lands Ordinances; on the south by Gansabhawa road to be declared the property of the Crown under the Waste Lands Ordinances; on the west by Kongahamulahena to be declared the property of the Crown under the Waste Lands Ordinances, Kongahamulahena to be declared the property of Baladora Herat Mudiyansele Kaluhamy under the Waste Lands Ordinances, Kongahamulahena to be declared the property of Baladora Herat Mudiyansele Mudilihamy and another under the Waste Lands Ordinances.



Surveyor-General's Office,
Colombo, September 25, 1919.

Scale of 4 Chains to an Inch.

H. P. HARRISON,
for Surveyor-General.

November 12, 1919.

J. M. DAVIES,
Special Officer.

Kurunegala S. O. No. 2,770.

Order under Section 4, Sub-section (1), of "The Waste Lands Ordinances of 1897, 1899, 1900, and 1903," admitting Lands to be Private Property

In the matter of the lands commonly called or known as Welagawahena, Welangahamaditthenewatta, situate in the village of Ihala Baladora, in the Baladora korale of the Dewamede hatpattu of the Kurunegala District, in the North-Western Province, and of "The Waste Lands Ordinances of 1897, 1899, 1900, and 1903."

WHEREAS in pursuance of section 1 of the said Ordinances it was duly notified on the 30th day of March, 1917, that if no claim to the lands commonly called or known as Welagawahena, Welangahamaditthenewatta, situate in the village of Ihala Baladora, in the Baladora korale of the Dewamede hatpattu of the Kurunegala District, in the North-Western Province, containing in extent 18 acres 28 perches, and shown as lots 13E, 13B, in block survey preliminary plan 1,661 and in the annexed diagrams, was made to John Murray Davies, Special Officer appointed under section 28 of the said Ordinances, within the period of three months from the date specified in such notice, such lands would be declared the property of the Crown, and dealt with on account of the Crown (*vide* Notice No. 6,279):

And whereas (1) Herat Mudiyansele Ausadahamy, (2) ditto Dingiri Banda made claim thereto, and I, John Murray Davies, the aforesaid Special Officer, made due inquiry into such claim, I, with the consent of His Excellency the Governor, do hereby, in pursuance of the agreement dated the 4th day of October, 1917, admit the said claimants and along with (3) Herat Mudiyansele Appuhamy to be the owners of the said lands, as more fully described herein below, under section 4, sub-section (1), of the said Ordinances.

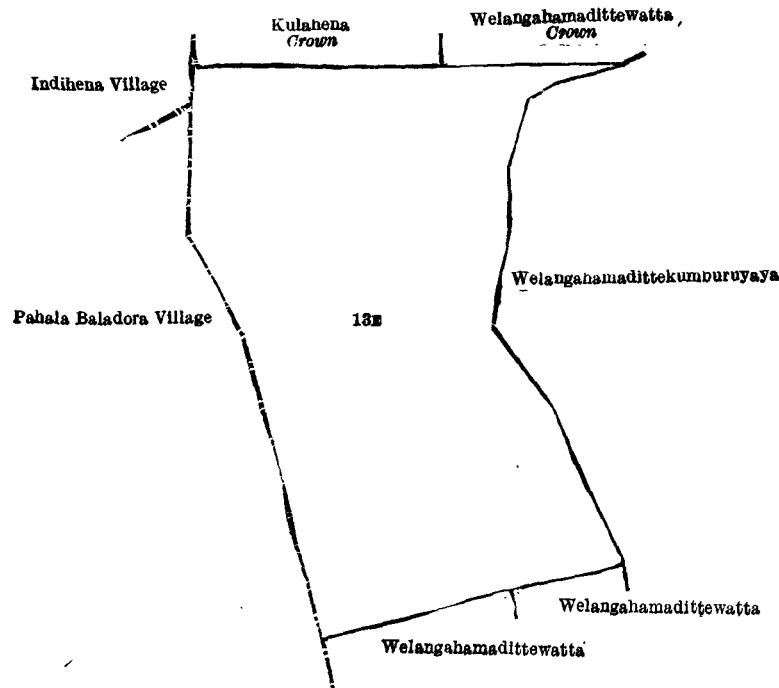
Description of the Lands referred to.

The following lots situated in the village of Ihala Baladora, in the Baladora korale of the Dewameddi hatpattu of the Kurunegala District, in the North-Western Province, as described in the annexed diagrams:—

I.—Block survey preliminary plan 1,661.

Lot.	Name of Land.	Extent, A. R. P.
13B	Welangawahena	7 0 20

and bounded as follows: on the north by Kulahena to be declared the property of the Crown under the Waste Lands Ordinances, Welangahamadittewatta to be declared the property of the Crown under the Waste Lands Ordinances; on the east by Welangahamadittekumburuyaya claimed by Appuhamylage Ukku Banda and others; on the south by Welangahamadittewatta claimed by Wahumpura Tatti, Welangahamadittewatta (private); on the west by the village limits of Pahala Baladora and Indihena.



Surveyor-General's Office,
Colombo, September 25, 1919.

Scale of 4 Chains to an Inch.

H. P. HARRISON,
for Surveyor-General.

II.—Block survey preliminary plan 1,661.

Lot.	Name of Land.	Extent, A. R. P.
13B	Welangahamadittewatta	11 0 8

and bounded as follows: on the north by Kulahena to be declared the property of the Crown under the Waste Lands Ordinances, Gansabhawa road to be declared the property of the Crown under the Waste Lands Ordinances, on the east by Gansabhawa road to be declared the property of the Crown under the Waste Lands Ordinances; on the south by Welangahamadittewatta claimed by Herat Mudiyansele Ausadahamy and others; Welangahamadittewatta claimed by Herat Mudiyansele Ranmonika and others; Welangahamadittewatta claimed by Herat Mudiyansele Ausadahamy and others; on the west by Welangahamadittewatta claimed by Herat Mudiyansele Ausadahamy and others; Welangahamadittewatta (tank and bund) to be declared the property of the Crown under the Waste Lands Ordinances, Welangahamadittewatta to be declared the property of Baladora Dissanayaka Mudiyansele Kapuruhamy under the Waste Lands Ordinances.

[For Diagram see page 49.]

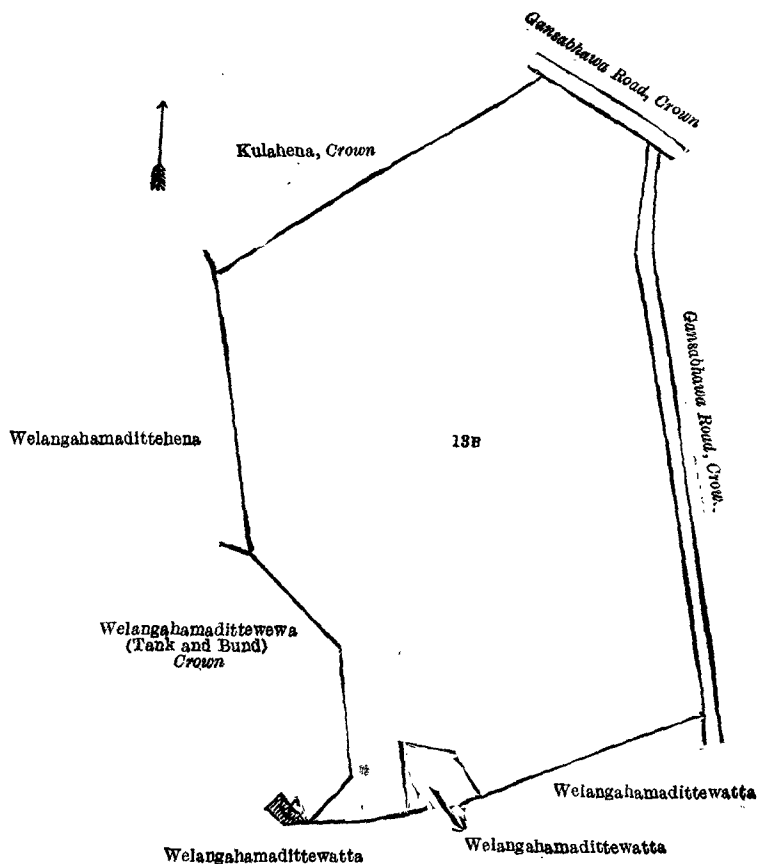
Kurunegala S. O. No. 2,771.

Order under Section 4, Sub-section (1), of "The Waste Lands Ordinances of 1897, 1899, 1900, and 1903,"
admitting Lands to be Private Property.

In the matter of the lands commonly called or known as Timbiripitiyehena, Kahatagahamulahena, and Pallepitiyehena, situate in the village of Ihala Baladora, in the Baladora korale of the Dewameddi hatpattu of the Kurunegala District, in the North-Western Province, and of "The Waste Lands Ordinances of 1897, 1899, 1900, and 1903."

WHEREAS in pursuance of section 1 of the said Ordinances it was duly notified on the 30th day of March, 1917, that if no claim to the lands commonly called or known as Timbiripitiyehena, Kahatagahamulahena, and Pallepitiyehena, situate in the village of Ihala Baladora, in the Baladora korale of the Dewameddi hatpattu of the Kurunegala District, in the North-Western Province, containing in extent 34 acres and 22 perches and shown as lots 10A, 78, and 55A, in block survey preliminary plan 1,661 and in the annexed diagrams, was made to John Murray Davies, Special Officer appointed under section 28 of the said Ordinances within the period of three months from the date specified in such notice, such lands would be declared the property of the Crown, and dealt with on account of the Crown (*vide* Notice No. 6,279):

And whereas Baladora Dissanayaka Mudiyansele Mudalihamy made claim thereto, and I, John Murray Davies, the aforesaid Special Officer, made due inquiry into such claim, I, with the consent of His Excellency the Governor, do hereby, in pursuance of the agreement dated the 4th day of October, 1917, admit the claim of the said claimant to the said lands, as more fully described herein below, under section 4, sub-section (1), of the said Ordinances.



Surveyor-General's Office,
Colombo, September 25, 1919.

Scale of 4 Chains to an Inch.

H. P. HARRISON,
for Surveyor-General.

November 12, 1919.

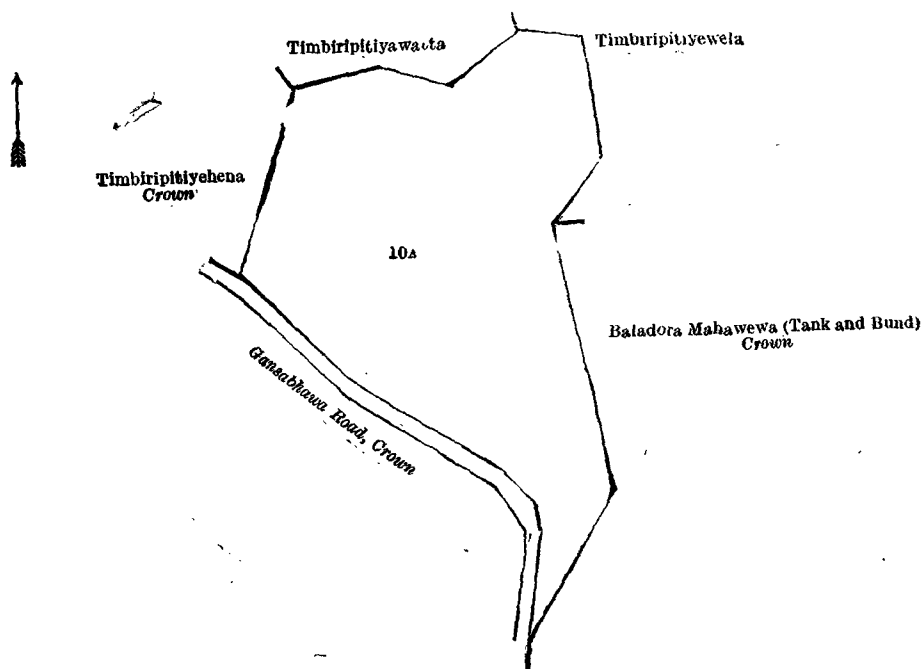
J. M. DAVIES,
Special Officer.

Description of the Lands referred to.

The following lots situated in the village of Ihala Baladora, in the Baladora korale of the Dewamedhi hatpattu of the Kurunegala District, in the North-Western Province, as described in the annexed diagrams :—

Lot.	Name of Land.	I.—Block survey preliminary plan 1,661.	Extent, A. R. P.
10A	Timbiripitiyehena	...	5 0 26

and bounded as follows : on the north by Timbiripitiyawatta claimed by Herat Mudiyansele Mudalihamy, Timbiripitiywela claimed by Herat Mudiyansele Mudalihamy and others ; on the east by Timbiripitiywela claimed by Herat Mudiyansele Mudalihamy and others, Baladora Mahawewa (tank and bund) to be declared the property of the Crown under the Waste Lands Ordinances ; on the south by Gansabhawa road to be declared the property of the Crown under the Waste Lands Ordinances ; on the west by Timbiripitiyehena to be declared the property of the Crown under the Waste Lands Ordinances.



Surveyor-General's Office,
Colombo, September 25, 1919.

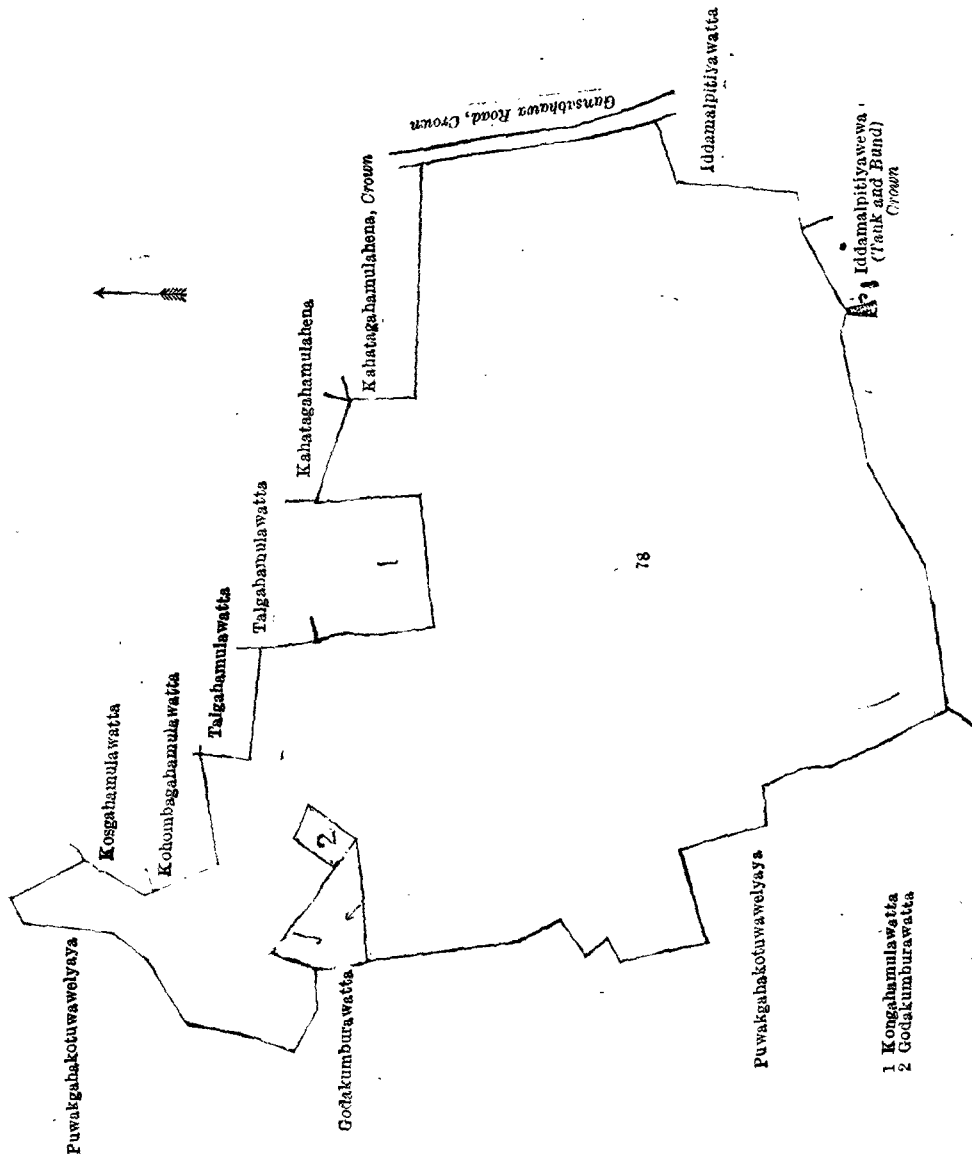
Scale of 4 Chains to an Inch.

H. P. HARRISON,
for Surveyor-General.

II.—Block survey preliminary plan 1,661.

Lot.	Name of Land.	Extent, A. R. P.
78	Kahatagahamulahena	17 3 20

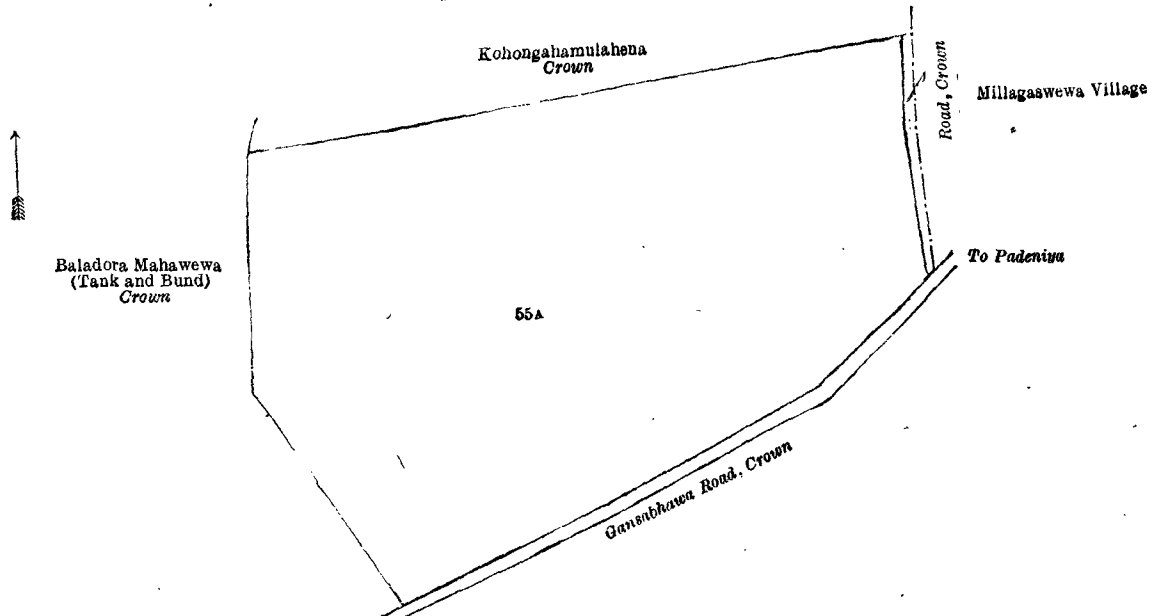
and bounded as follows: on the north by Puwakgahakotuawelyaya claimed by Elakirihamilage Ausadahamy and others, Kosgahamulawatta claimed by Mudalihamilage Mudalihamy and others, Kohombagahamulawatta claimed by Herat Mudiyansele Kaluhamy, Talagahamulawatta claimed by Dissanayaka Mudiyansele Tikiri Banda, Talagahamulawatta claimed by Herat Mudiyansele Ukkuhamy, Kongahamulawatta claimed by Herat Mudiyansele Kapuruhamy, Kahatagahamulahena to be declared the property of Baladora Herat Mudiyansele Kaluhamy under the Waste Lands Ordinances, Kahatagahamulahena to be declared the property of the Crown under the Waste Lands Ordinances; on the east by Gansabhawa road to be declared the property of the Crown under the Waste Lands Ordinances, Iddamalpitiyawatta claimed by Dissanayaka Mudiyansele Kiri Banda; on the south by Iddamalpitiyawowa (tank and bund) to be declared the property of the Crown under the Waste Lands Ordinances, Puwakgahakotuawelyaya claimed by Elakirihamilage Ausadahamy and others; on the west by Puwakgahakotuawelyaya claimed by Elakirihamilage Ausadahamy and others, Godakumburawatta claimed by Mudalihamilage Mudalihamy, Puwakgahakotuawelyaya claimed by Elakirihamilage Ausadahamy and others.



III.—Block survey preliminary plan 1,661.

Lot.	Name of Land.	Extent, A. B. P.
55A	Pallepitiyahena	11 0 16

and bounded as follows: on the north by Kongahamulahena to be declared the property of the Crown under the Waste Lands Ordinances; on the east by a road to be declared the property of the Crown under the Waste Lands Ordinances (village limit of Millagaswewa); on the south by Gansabhawa road to be declared the property of the Crown under the Waste Lands Ordinances; on the west by Baladora Mahawewa (tank and bund) to be declared the property of the Crown under the Waste Lands Ordinances.



Surveyor-General's Office,
Colombo, September 25, 1919.

Scale of 4 Chains to an Inch.

H. P. HARRISON,
for Surveyor-General.

November 12, 1919.

J. M. DAVIES,
Special Officer.

Kurungala S. O. No. 2,772.

Order under Section 4, Sub-section (1), of "The Waste Lands Ordinances of 1897, 1899, 1900, and 1903."

In the matter of the land commonly called or known as Mudungodayaya, situate in the village of Kalawana, in the Divigandahe korale of the Hiriya hatpattu of the Kurunegala District, in the North-Western Province, and of "The Waste Lands Ordinances of 1897, 1899, 1900, and 1903."

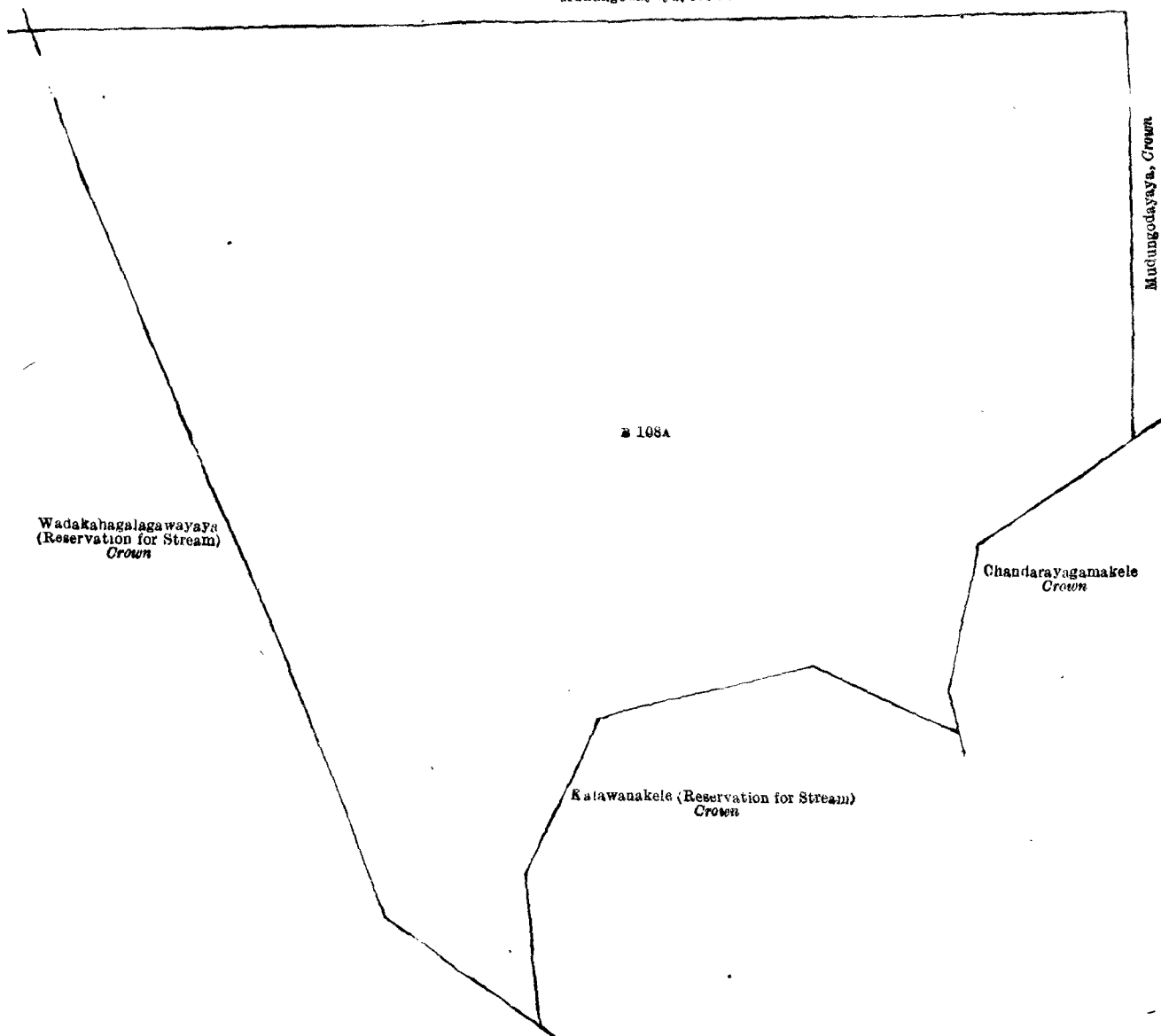
WHEREAS in pursuance of section 1 of the said Ordinances it was duly declared and notified on the 2nd day of November, 1917, that if no claim to the land commonly called or known as Mudungodayaya, situate in the village of Kalawana, in the Divigandahe korale of the Hiriya hatpattu of the Kurunegala District, in the North-Western Province, containing in extent 37 acres and 39 perches, and shown as lot B 108A in preliminary plan 4,485 and in the annexed diagram, was made to John Murray Davies, Special Officer appointed under section 28 of the said Ordinances, within the period of three months from the date specified in the said notice, such land would be declared the property of the Crown and dealt with on account of the Crown (*vide* Notice No. 6,641):

And whereas Cathiravelu Namasivayam made claim thereto, and I, John Murray Davies, the aforesaid Special Officer, made due inquiry into such claim, and whereas the said claimant and I, with the consent of His Excellency the Governor, came to an agreement in writing dated the 23rd day of October, 1918, concerning the said land, under section 4, sub-section (1), of the said Ordinances, whereby it was agreed that the said claimant should be declared the purchaser of the said land upon payment of a sum of Rupees One thousand Three hundred and Three and Cents Fifty-four only, (Rs. 1,303.54), as the purchase amount of the said land, and whereas the said amount has been duly paid by the said claimant he is hereby, in pursuance of the agreement aforementioned, declared to be the purchaser of the said land, as more fully described herein below.

Description of the Land referred to.

The land commonly called or known as Mudungodayaya, situated in the village of Kalawana, in the Divigandahe korale of the Hiriya hatpattu of the Kurunegala District, in the North-Western Province, containing in extent 37 acres and 39 perches, and shown as lot B 108A in preliminary plan 4,485 and in the annexed diagram; and bounded as follows: on the north by Mudungodayaya to be declared the property of the Crown under the Waste Lands Ordinances; on the east by Mudungodayaya to be declared the property of the Crown under the Waste Lands Ordinances, Chandaraya-gamakele belonging to the Crown; on the south by Kalawanakele (reservation for stream), Wadakahagalagawayaya (reservation for stream), both to be declared the property of the Crown under the Waste Lands Ordinances; on the west by Wadakahagalagawayaya (reservation for stream) to be declared the property of the Crown under the Waste Lands Ordinances.

Mudungodayaya, Crown



Surveyor-General's Office,
Colombo, October 16, 1919.

Scale of 4 Chains to an Inch.

H. P. HARRISON,
for Surveyor-General.

November 8, 1919.

J. M. DAVIES,
Special Officer.

Puttalam S. O. No. 31.

**Order under Section 4, Sub-section (1), of "The Waste Lands Ordinances of 1897, 1899, 1900, and 1903,"
declaring Lands to be Crown Property.**

In the matter of the lands commonly called or known as Ihalakolaeliyamukalana, compass para (half), &c., situate in the village of Ihala Kolaeliya, in the Kumarapallam pattu korale of the Demala hatpattu of the Puttalam District, in the North-Western Province, and of "The Waste Lands Ordinances of 1897, 1899, 1900, and 1903."

WHEREAS in pursuance of section 1 of the said Ordinances it was duly notified on the 14th day of February, 1919, that if no claim to the lands commonly called or known as Ihalakolaeliyamukalana, compass para (half), &c., situate in the village of Ihala Kolaeliya, in the Kumarapallam pattu korale of the Demala hatpattu of the Puttalam District, in the North-Western Province, containing in extent 455 acres 2 roods and 31 perches, and shown as lots 1, 2, 3, 4, 5, 7, 8, 9, 10, 11, 12, 14, 15, 16, 17, and 18 in block survey preliminary plan 1,782 and in the annexed diagram, was made to John Murray Davies, Special Officer appointed under section 28 of the said Ordinances, within the period of three months from the date specified in such notice, such lands would be declared the property of the Crown, and dealt with on account of the Crown (*vide* Notice No. 7,122):

And whereas (1) Henry Lawson de Mel, (2) Jayakodi Anohamy, (3) Jayakodi Don Miguel Appuhamy, (4) Jayakodi Don Juwan Appuhamy, (5) Pattamperuma Arachchige Gabriel de Silva made claim thereto, and whereas the said claimants have withdrawn their claims to the said lots, and whereas (6) Vengadasalam Sinnatamby made claim to the above-mentioned lots 4, 7, and 11 of the notice and of the block survey preliminary plan 1,782, and whereas the said claimant has withdrawn his claim to the said lots 4, 7, and 11 of this order, and whereas (7) Weerasingha Mulachcharige Juan Naide made claim to the above-mentioned lots 5, 8, 10, 12, 14, and 15 of the notice and of the block survey preliminary plan 1,782, and whereas the said claimant has withdrawn his claim to the said lots 5, 8, 10, 12, 14, and 15 of this order, I, John Murray Davies, the aforesaid Special Officer, under and by virtue of the powers vested in me in that behalf by section 4 of the said Ordinances, do hereby on this 26th day of November, 1919, order and declare, under section 4, sub-section (1), of the said Ordinances, that the said lands, as more fully described herein below, are the property of the Crown.

Description of the Lands referred to.

The following lots situated in the village of Ihala Kolaeliya, in the Kumarapallam pattu korale of the Demala hatpattu of the Puttalam District, in the North-Western Province, as described in the annexed diagram:—

Block survey preliminary plan 1,782.

Lot.	Name of Land.	Extent, A. R. P.	Lot.	Name of Land.	Extent, A. R. P.
1 ..	Ihalakolaeliyamukalana	19 1 31	11 ..	Ihalakolaeliyawewa (tank abandoned)	4 0 12
2 ..	Do.	284 2 24	12 ..	Wewagawahena	1 2 7
3 ..	Compass para (half)	1 0 37	14 ..	Ihalakolaeliyahena	3 0 16
4 ..	Ambagahawewa (tank abandoned)	4 2 13	15 ..	Ihalakolaeliyahenyaya	53 3 14
5 ..	Ihalakolaeliyahenyaya	40 1 15	16 ..	Footpath	0 0 25
7 ..	Midellawatawanawewa (tank abandoned)	12 1 24	17 ..	Compass para (half)	0 1 1
8 ..	Ihalakolaeliyahenyaya	22 2 15	18 ..	Ihalakolaeliya-ebba (water-hole)	0 3 13
9 ..	Galmuruwa-agare-ela	0 1 28			
10 ..	Ihalakolaeliyahena	1 0 36			455 2 31

and bounded as follows: on the north by the village limit of Pottukulama; on the east by the village limits of Pottukulama and Pallama; on the south by the village limit of Pahala Kolaeliya; on the west by the boundary of Pitigal korale, Chilaw District (half of the compass para from Villattawa to Kattakaduwa).

NOTE.—The following lots lying within the above-mentioned boundaries are excluded from this order, and their aggregate acreage of 15 acres 3 roods and 12 perches is not included in the acreage of 455 acres 2 roods and 31 perches given above:—

Block survey preliminary plan 1,782.

Lot.	Name of Land.	Extent, A. R. P.
6 ..	Perunkattimulla	2 3 28
13 ..	Olliwalekumburuyaya	12 3 24
		15 3 12

[For Diagram see page 54.]

Anuradhapura S. O. No. 1,027.

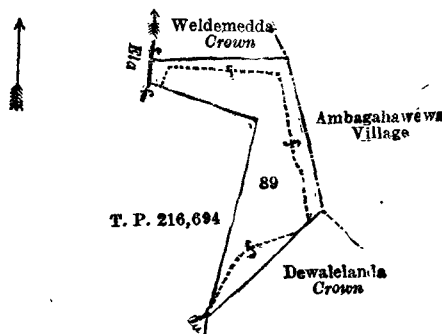
Order under Section 2 of "The Waste Lands Ordinances of 1897, 1899, 1900, and 1903," declaring Land to be Crown Property.

In the matter of the land commonly called or known as Akkarawelawedibima (chena and abandoned field), situate in the village of Kudawewa, in the Andarawe tulana of the Wilachchiya korale of the Nuwaragam palata, in the North-Central Province, and of "The Waste Lands Ordinances of 1897, 1899, 1900, and 1903."

THE notice required by section 1 of "The Waste Lands Ordinances of 1897, 1899, 1900, and 1903," having been duly published in manner prescribed by that section in respect of the above-named land (*vide* Notice No. 7,344), and no claim having been made to the said land or to any interest therein within the period of three months from the date specified in the said notice, I, John Murray Davies, Special Officer appointed under section 28 of the said Ordinances, under and by virtue of the powers vested in me in that behalf by section 2 of the said Ordinances, do hereby on this 24th day of November, 1919, order and declare that the said land, as more fully described herein below, situate in the village of Kudawewa, in the Andarawe tulana of the Wilachchiya korale of the Nuwaragam palata, in the North-Central Province, and shown as lot 89 in block survey preliminary plan 728 and in the annexed diagram, and containing in extent 3 roods and 2 perches, is the property of the Crown.

Description of the Land referred to.

The land commonly called or known as Akkarawelawedibima (chena and abandoned field), situated in the village of Kudawewa, in the Andarawe tulana of the Wilachchiya korale of the Nuwaragam palata, in the North-Central Province, containing in extent 3 roods and 2 perches, shown as lot 89 in block survey preliminary plan 728 and in the annexed diagram; and bounded as follows: on the north by Weldemedda declared to be the property of the Crown under the Waste Lands Ordinances; on the east by the village limit of Ambagahawewa; on the south by Dewalelanda declared to be the property of the Crown under the Waste Lands Ordinances; on the west by T. P. 216,694, an ela.



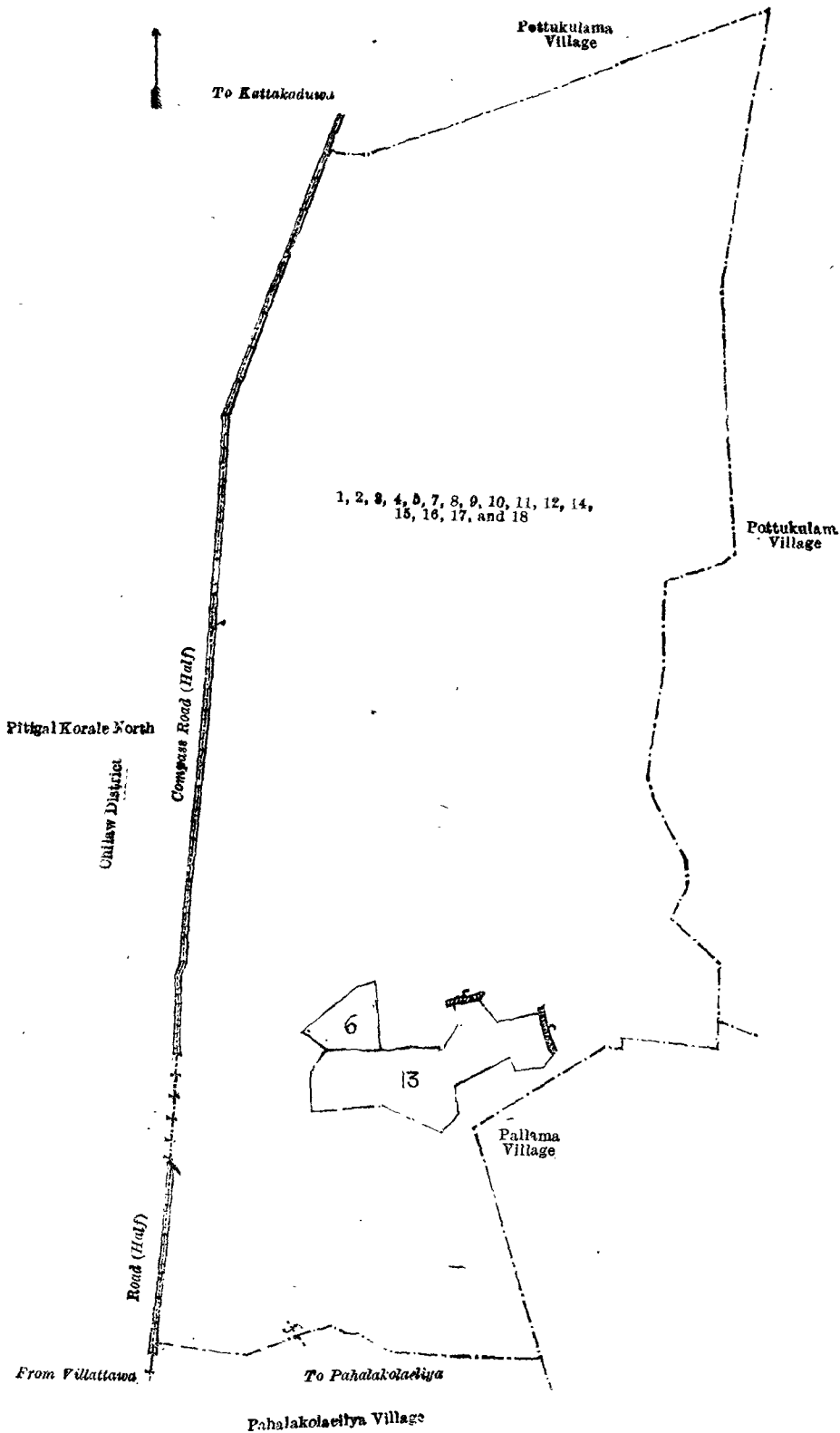
Surveyor-General's Office,
Colombo, June 30, 1919.

Scale of 4 Chains to an Inch.

C. R. LUNDIE,
for Surveyor-General.

November 24, 1919.

J. M. DAVIES,
Special Officer.



Surveyor-General's Office,
Colombo, January 13, 1919.

Scale of 16 Chains to an Inch.

C. R. LUNDIE,
for Surveyor-General.

November 26, 1919.

J. M. DAVIES,
Special Officer.

Anuradhapura S. O. No. 1,028.

**Order under Section 2 of "The Waste Lands Ordinances of 1897, 1899, 1900, and 1903,"
declaring Lands to be Crown Property.**

In the matter of the lands commonly called or known as Welli-ela (channel), situate in the village of Elayapattuwa, in the Galkadawala tulana of the Nuwaragam korale of the Nuwaragam palata, in the North-Central Province, and of "The Waste Lands Ordinances of 1897, 1899, 1900, and 1903."

THE notice required by section 1 of "The Waste Lands Ordinances of 1897, 1899, 1900, and 1903," having been duly published in manner prescribed by that section in respect of the above-named lands (*vide* Notice No. 7,343), and no claim having been made to the said lands or to any interest therein within the period of three months from the date specified in the said notice, I, John Murray Davies, Special Officer appointed under section 28 of the said Ordinances, under and by

virtue of the powers vested in me in that behalf by section 2 of the said Ordinances, do hereby on this 24th day of November 1919, order and declare that the said lands, as more fully described herein below, situate in the village of Elayapattuwa, in the Galkadawala tulana of the Nuwaragam korale of the Nuwaragam palata, in the North-Central Province, and shown as lots 76D and 81 I, in block survey preliminary plan No. 704 and in the annexed diagrams, and containing in extent 3 perches, are the property of the Crown.

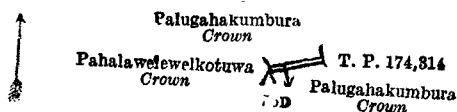
Description of the Lands referred to.

The following lots situate in the village of Elayapattuwa, in the Galkadawala tulana of the Nuwaragam korale of the Nuwaragam palata, in the North-Central Province, as described in the annexed diagrams:—

I.—Block survey preliminary plan 704.

Lot.	Name of Land.	Extent, A. R. P.
76D	Welli-ela (channel)	0 0 1

and bounded as follows: on the north by Palugahakumbura belonging to the Crown; on the east by T. P. 174,314; on the south by Palugahakumbura belonging to the Crown; on the west by Pahalawelawelkatuwa belonging to the Crown.



Surveyor-General's Office,
Colombo, June 10, 1919.


Scale of 4 Chains to an Inch.

C. R. LUNDIE,
for Surveyor-General.

II.—Block survey preliminary plan 704.

Lot.	Name of Land.	Extent, A. R. P.
81 I	Welli-ela (channel)	0 0 2

and bounded as follows: on the north by Palugahakumbura belonging to the Crown, Galpotttekumbura claimed by Kadira Velathe Gamarala; on the east by Galpotttekumbura claimed by Kadira Velathe Gamarala, Palugahakumbura belonging to the Crown; on the south by Palugahakumbura belonging to the Crown; on the west by T. P. 174,314.



Surveyor-General's Office,
Colombo, June 10, 1919.

Scale of 4 Chains to an Inch.

C. R. LUNDIE,
for Surveyor-General.

J. M. DAVIES,

November 24, 1919.

Special Officer.

Uva S. O. No. 2,411.

Order under Section 4, Sub-section (1), of "The Waste Lands Ordinances of 1897, 1899, 1900, and 1903."

In the matter of the lands commonly called or known as Miriyakele and Thiruwanaode-ela, situate in the village of Gotuwela, in the Kumbalwela korale of the Yatikinda division, in the Province of Uva, and of "The Waste Lands Ordinances of 1897, 1899, 1900, and 1903."

WHEREAS in pursuance of section 1 of the said Ordinances it was duly declared and notified on the 6th day of July, 1917, that if no claim to the lands commonly called or known as Miriyakele and Thiruwanaode-ela, situate in the village of Gotuwela, in the Kumbalwela korale of the Yatikinda division, in the Province of Uva, containing in extent 15 acres 1 rood and 38 perches and shown as lots 18, 19, and 42 in block survey preliminary plan 2A and in the annexed diagrams, was made to John Murray Davies, Special Officer appointed under section 28 of the said Ordinances, within the period of three months from the date specified in the said notice, such lands would be declared the property of the Crown, and dealt with on account of the Crown (*vide* Notice No. 6,429):

And whereas A. H. Reid, on behalf of the Demodara Tea Company, Limited, of London, made claim thereto, and I, John Murray Davies, Special Officer appointed under section 28 of the said Ordinances, made due inquiry into such claim, and whereas the said claimant and I, with the consent of His Excellency the Governor, came to an agreement in writing dated the 12th day of July, 1918, concerning the said lands, under section 4, sub-section 1, of the said Ordinances, whereby it was agreed that the said Demodara Tea Company, Limited, of London, should be declared the purchaser of the said lands upon payment, on or before September 30, 1918, to the Government Agent at Badulla, or to the Settlement Officer, of a sum of Rupees Three hundred and Ten only (Rs. 310), as the purchase amount of the said lands, and whereas the said amount has been duly paid, the said Demodara Tea Company, Limited, of London, is hereby, in pursuance of the agreement afore-mentioned, declared to be the purchaser of the said lands, as more fully described herein below.

Description of the Lands referred to.

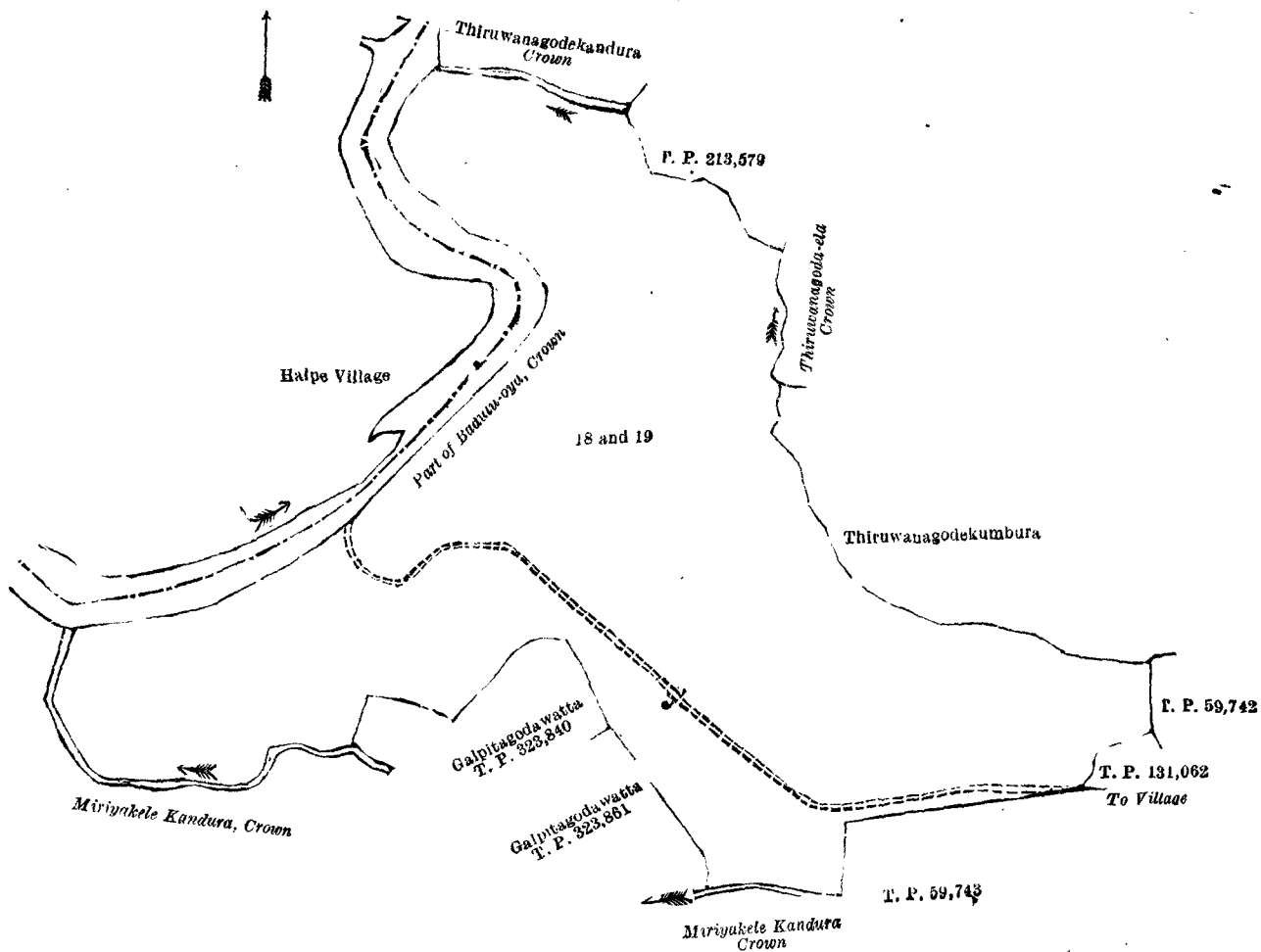
The following lots situated in the village of Gotuwela, in the Kumbalwela korale of the Yatikinda division, in the Province of Uva, as described in the annexed diagrams:—

Lot.	Name of Land.	I.—Block survey preliminary plan 2A.	Extent, A. R. P.
18	Miriyakele	10 2 17
19	Do.	4 3 0

(Exclusive of the road passing through the land.)

15 1 17

and bounded as follows: on the north by Thiruwanaodekandura to be declared the property of the Crown under the Waste Lands Ordinances, T.P. 213,579; on the east by Thiruwanaode-ela to be declared the property of the Crown under the Waste Lands Ordinances, Thiruwanaodekumbura claimed by Mr. Hosseason, T.P. 59,742; on the south by T.P.'s 131,062, 59,743, Miriyakelekandura to be declared the property of the Crown under the Waste Lands Ordinances, Galpitagodawatta sold by the Crown (T. P. 323,861), Galpitagodawatta sold by the Crown (T.P. 323,840), Miriyakelekandura to be declared the property of the Crown under the Waste Lands Ordinances; on the west by Miriyakelekandura to be declared the property of the Crown under the Waste Lands Ordinances, Badulu-oya to be declared the property of the Crown under the Waste Lands Ordinances.



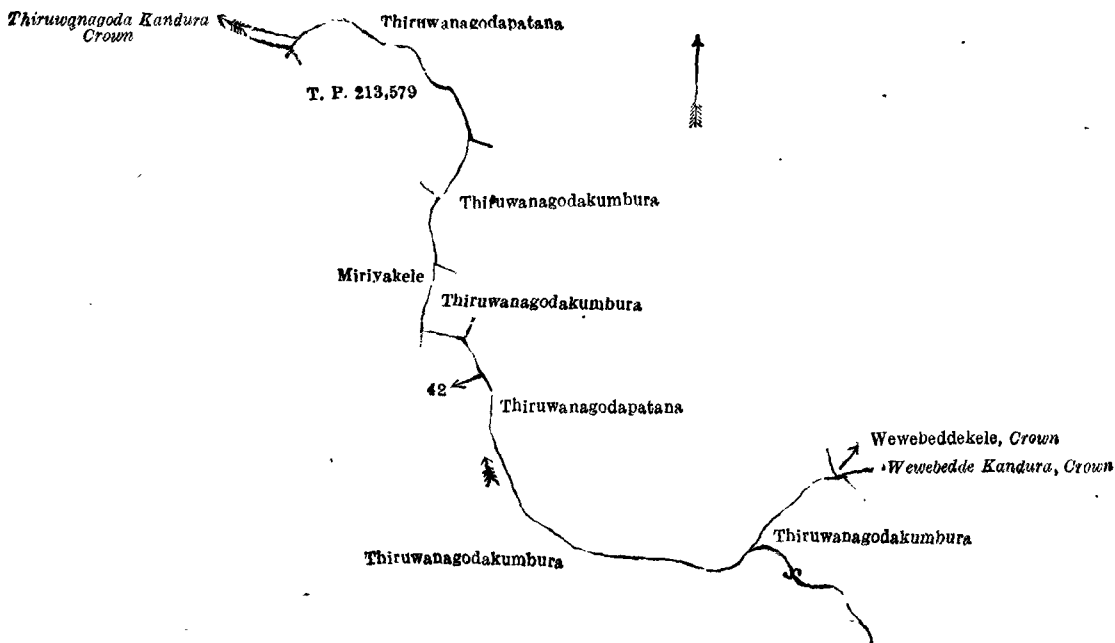
Surveyor-General's Office,
Colombo, June 11, 1919.

Scale of 4 Chains to an Inch.

C. R. LUNDIE,
for Surveyor-General.

Lot.	Name of the Land.	II.—Block survey preliminary plan 2A.	Extent, A. R. P.
42	Thiruwānagode-ela		0 0 21

and bounded as follows: on the north by Thiruwānagodekandura to be declared the property of the Crown under the Waste Lands Ordinances, Thiruwānagodapatana, &c., granted by Crown in exchange for other lands, Thiruwānagodekumbura claimed by Mr. Hosseason, Thiruwānagodapatana, &c., granted by the Crown in exchange for other lands, Wewebdekele to be declared the property of the Crown under the Waste Lands Ordinances; on the east by Wewebdekele to be declared the property of the Crown under the Waste Lands Ordinances, Thiruwānagodekumbura claimed by Mr. Hosseason; on the south by Thiruwānagodekumbura claimed by Mr. Hosseason; on the west by Miriyaḱele sold to Demodara Tea Company, Limited, of London, under the Waste Lands Ordinances, T.P. 213,579.



Surveyor-General's Office,
Colombo, June 11, 1919.

Scale of 4 Chains to an Inch.

C. R. LUNDIE,
for Surveyor-General.

November 1, 1919. J. M. DAVIES,
Special Officer.

LAND SALES IN THE SOUTHERN PROVINCE.

No. 3,629, S. P.—The Assistant Government Agent, Hambantota, will on Monday, March 8, 1920, at 1 P.M., at his office in the Hambantota Kachcheri, put up to auction, for sale or settlement, or will otherwise dispose of, the under-mentioned portions of Crown land, in accordance with the regulations of Government regarding land sales. Thirteen allotments of land situated in the Magam pattu division of the Hambantota District of the Southern Province.

Lot.	Name of Land.	Name of Applicant.	Description.	Extent.			Upset price per acre, Rs.
				A.	R.	P.	
1F	Mirijjawelakeleyaya	J. D. Wickramanayake	Jungle	9	3	31	15
21c	Payibokkewelalanda <i>alias</i> Kohombagahabedda	W. G. Don Appu	Chena	3	0	6	20
4262	Siyambalagahakele	D. L. Jeeris Appu	Jungle	1	0	7	15
4273	Karaganaregodana	S. S. Oonus	Jungle	2	3	31	20
1	Wellapthagodana	T. P. Don Carolis	Jungle	1	3	9	25
1	Dandunwelagodana	D. D. M. Galappatti	Jungle	1	3	9	20
1	Andallegodana	P. H. Mendis de Silva	Low jungle	2	0	5	20
3	Welligattagodana	P. Carolis Appu	Chena	2	0	3	20
1	Palugahawatta	—	Reservation for road (not for sale)	0	0	14	—
2	Do.	D. P. Weerasuriya	Chena	0	3	37	15
1	Yodakandiyagodana <i>alias</i> Mahadeiragodana	G. K. J. de Silva and M. B. Yasin	Low jungle	1	3	35	20
2	Do.	W. P. Subehami	do.	1	0	1	20
3	Do.	—	Reservation for road (not for sale)	0	0	33	—

Further particulars in respect of these lands can be obtained from the Assistant Government Agent, Hambantota, and their plans from the Surveyor-General.

Colonial Secretary's Office,
Colombo, January 16, 1920.

B. HORSBURGH,
Acting Colonial Secretary.

No. 3,630, S. P.—The Government Agent, Southern Province, will on Tuesday, May 4, 1920, at 1 P.M., at his office in Galle Kachcheri, put up to auction, for sale or settlement, or will otherwise dispose of, the under-mentioned portions of Crown land, in accordance with the regulations of Government regarding land sales. Sixteen allotments of land situated in the Talpe pattu division of the Galle District of the Southern Province.

Lot.	Name of Land.	Name of Applicant.	Description.	Extent.			Upset price per acre, Rs.
				A.	R.	P.	
1	Handapanwela-addarakanatta	Karagoda Patirana	Deonis of Jungle	1	0	13	62.50
1	Annasiwattogoda <i>alias</i> gahawattogodakanda	Ketakala-Tiranagama Happa	Bastian Appu of Jungle	1	0	0	55
1	Talagaspekumburegoda <i>alias</i> Wawulketakanda	D. A. W. Samarasekera	Walpola Jungle	0	3	6	65
2	Wawulketawatta	D. A. W. Samarasekera	Walpola Garden	0	0	13	60
3	Wawulketawatta	D. A. W. Samarasekera	Walpola Contains rubber Plantation	0	0	5	60
4	Do.	do.	do. Garden Plantation	0	0	17	60
							11.90
1	Namullekanda	Dodampe Gamage Don Juwanis	Tellambure Chena	1	0	5	60
2	Do.	do.	do. Chena (not for sale)	0	3	17	—*
1	Malgorakagahawattogoda	Malimbodage Babahamy	Hiyare Chena	0	3	9	42
2	Do.	do.	do. Chena (not for sale)	0	0	16	—*
3	Kajugahakanatta <i>alias</i> duwa	Kagarage-Pilanegamage Hinni Appu and Dolamallege Hinnihamy	Hiyare Chena	0	2	0	52.50
1	Puwakgahadeniyakanda	H. L. Siyadoris	Angulugaha Garden (not for sale)	0	0	12	—*
2	Do.	do.	do. Jungle	1	0	17	85
4	Kitulgahawalakanda	H. L. Siyadoris	Angulugaha Contains rubber Plantation	0	0	36	75 12.70

Lot.	Name of Land.	Preliminary plan 11,344. Village—Howpe. Name of Applicant.	Claimant—Crown. Description.	Extent.			Upset price per acre, Rs.
				A.	R.	P.	
1	Etambagodakele	Angulugaha Gamage Hinni Appu of Kahanda	Jungle	1	1	35	85
2	Do.	do.	Jungle (not for sale)	0	0	14	—*
Preliminary plan 11,362. Village—Pilana. Claimant—Pilanege Urias of Pilana.							
1	Mulanawatta-addarawatta	—	Native garden Plantation	0	1	0	75 2.60
Claimant.—Crown.							
2	Kerenketiyagodabedda	Pilane Gamage Pedris of Pilana	Jungle	1	2	37	80
Claimant—P. G. Pedris of Pilana.							
3	Kerenketiyagodakumbura	Pilane Gamage Pedris of Pilana	Paddy field	0	0	20	50
Preliminary plan 11,365. Village—Hiyare. Claimant—Crown.							
1	Radakumbure-addaradeniya and Radakumbura-addaradeniye- goda <i>alias</i> Godadeniyegoda	Mr. E. B. Gunatilleke, of Talpe pattu	Chena and deniya	0	3	21	52

* Reservation.

Further information regarding these lots can be obtained from the Government Agent, Southern Province, and their plans from the Surveyor-General.

Colonial Secretary's Office,
Colombo, January 15, 1920.

B. HORSBURGH,
Acting Colonial Secretary.

No. 3,631, S. P.—The Assistant Government Agent, Matara, will on Tuesday, March 9, 1920, at 1 P.M., at his office in Akuresse Resthouse, put up to auction for sale or settlement, or will otherwise dispose of, the under-mentioned portions of Crown land, in accordance with the regulations of Government regarding land sales. Twenty-one allotments of land situated in the Weligam korale division of the Matara District of the Southern Province.

Lot.	Name of Land.	Preliminary plan 11,224. Village—Sultanagoda. Name of Applicant.	Description.	Extent.			Upset price, per acre, Rs.
				A.	R.	P.	
1	Mannehegemullehena	— Village—Palatuwa.	—	0	0	28	—*
2	Unella estate	— Village—Sultanagoda.	Citronella	0	2	4	100
3	Mannehegemullehena <i>alias</i> Madittahena	A. P. G. M. de Silva	Jungle	8	2	26	100
4	Do.	D. A. Weerasinghe	do.	9	0	34	100
5	Beddegedeniya	—	Paddy	0	3	19	100
6	Mannehegemullehena <i>alias</i> Madittahena	C. A. Ariyatillaka	Jungle	8	3	31	100
7	Polpelaketiyakumbura	—	Paddy	0	0	13	100
8	Mannehegemullehena <i>alias</i> Madittahena	—	Jungle	0	3	9	100
9	Do.	D. A. Dissanayaka	do.	9	1	7	100
10	Do.	—	do.	0	1	11	100
11	Do.	M. L. Robert	do.	8	3	25	100
12	Do.	—	do.	0	0	14	100
13	Paluwilawatta	—	Chena	0	2	6	100
14	Mannehegemullehena	—	do.	0	0	24	100
15	Do.	—	do.	9	2	13	100
16	Palewilawatta	—	do.	0	3	2	100
17	Do.	—	Encroachment	1	2	8	100
18	Do.	—	do.	0	0	12	100
19	Do.	—	do.	1	0	3	100
Village—Palatuwa.							
20	Beddagewatta	—	Encroachment	0	0	5	100
21	Mannehegehena <i>alias</i> Madittahena	—	Chena	0	0	11	100

* Reservation (not for sale).

Further particulars regarding these lands can be obtained from the Assistant Government Agent, Matara and plans of them from the Surveyor-General.

Colonial Secretary's Office,
Colombo, January 17, 1920.

B. HORSBURGH,
Acting Colonial Secretary.

No. 3,632, S. P.—The Government Agent, Southern Province, will on Thursday, May 6, 1920, at 1 P.M., at his office in Galle Kachcheri, put up to auction, for sale or settlement, or will otherwise dispose of, the under-mentioned portions of Crown land, in accordance with the regulations of Government regarding land sales. Nineteen allotments of land situated in the Bentota-Walallawiti korale division of the Galle District of the Southern Province.

Lot.	Name of Land.	Preliminary plan 10,623. Village—Ihala Omatta. Claimants—Messrs. J. M. Robertson & Co. Name of Applicant.	Description.	Extent.			Upset price per acre, Rs.
				A.	R.	P.	
2	Kosgahalangadeniyaihala- kattiya	Messrs. J. M. Robertson & Co., Colombo	Contains rubber Plantation	0	0	18	50 175
Preliminary plan 10,930. Village—Hipankanda. Claimant—Sendiyahakuru Siyadoris.							
9	Dawatagahawatta	Bolandahakuru Michoris	Garden Plantation	0	1	24	40 66.40
Preliminary plan 11,031. Village—Wattehena. Claimant—Crown.							
1	Galpotte-eladeniya	Vitana Achchi Abeydiris of Wattehena	Deniya	2	0	24	75
Preliminary plan 11,055. Village—Yatagala. Claimants—Hewahakuru Babanda, Amisi, and Oisi.							
1	Yatagalawela	—	Paddy	0	2	30	50
Claimant—Crown.							
2	Yatagalaweladeniya	—	Deniya	0	3	21	—*
Claimant—T. H. Nadoris.							
3	Punchiambagahaudumulla	—	Paddy	1	0	16	50

Lot.	Name of Land.	Name of Applicant.	Description.	Extent.			Upset price per acre, Rs.
				A.	R.	P.	
Claimant—Crown.							
4	Ambagahaudumulleowita	—	Deniya	0	1	2	—*
Claimant—Hewahakuru Meidoris.							
5	Galpottewela-addarawatta	—	Contains coconut Plantation	0	1	20	50 82.75
Claimant—Crown.							
6	Ambagahaudumullekele	—	Jungle	0	2	10	60
7	Punchiambagahaudumulla	Tommayahakuru Nadoris of Yatagala	Paddy	2	0	1	50
Claimant—T. H. Nadoris.							
8	Ambagahawela	Tommayahakuru Nadoris of Yatagala	Water-hole	0	0	26	50
Preliminary plan 11,338. Village—Uhanowita. Claimant—Crown.							
1	Wattegedaralangatenna	Halpandeniyi Hewage Ameris of Uhanowita	Low jungle	1	0	4	77
Preliminary plan 11,374. Village—Goluwamulla. Claimant—Crown.							
1	Annansigalagodakele	O. W. Don Pectin Karunaratna of Goluwamulla	Low jungle	1	0	7	51
Preliminary plan 11,378. Village—Mattaka. Claimant—Crown.							
1	Hatavilekanda-addara or Mat-takkandekaratura	—	Chena	0	0	16	—*
2	Do.	Mattakagamage Sedris Appu of Mattaka	do.	1	0	3	50
Preliminary plan 11,386. Village—Poddiwela. Claimant—Crown.							
1	Olagodadeniya	Marakandehewage Dionis of Poddiwala	Deniya	0	3	28	60
Claimant—M. H. Dionis of Poddiwala.							
2	Olagodadeniya	Marakandehewage Dionis of Poddiwala	Paddy field	0	0	13	60
Preliminary plan 11,387. Village—Poddiwala. Claimant—Crown.							
1	Marakgodapollewa <i>alias</i> Tennehenagodella	Poddiwalahewage Jeris of Poddiwala	Low jungle	0	3	37	65
2	Do.	do.	do.	0	0	19	—*
3	Do.	do.	do.	0	0	20	—*
Claimants—Poddiwalahewage Oinishamy and two others.							
4	Kekunagahapollewakoratuwa	Poddiwalahewage Jeris of Poddiwala	Contains coconut Plantation	0	0	10	60 14
Claimant—Crown.							
5	Kekunagahapollewakoratuwa	Poddiwalahewage Jeris of Poddiwala	Jungle	0	0	3	—
Preliminary plan 11,390. Village—Pitigala. Claimant—Crown.							
1	Dikhenepoleuwa	John Peter Mendis of Pitigala	Jungle	1	0	0	102.50
2	Do.	do.	do.	0	0	5	—*
Preliminary plan 11,392. Village—Pitigala. Claimant—Crown.							
1	Koraimbulekota or Kosgaha-okandekaratura	K. Abaran de Silva of Pitigala	Low jungle	0	0	30	75
2	Kosgahaokanda or Kosgaha-okandekaratura	do.	Deniya	0	3	14	75

* Reservation (not for sale).

Further information regarding these lands can be obtained from the Government Agent, Southern Province, and their plans from the Surveyor-General.

Colonial Secretary's Office,
Colombo, January 20, 1920.

GRAEME THOMSON,
Colonial Secretary.

No. 8,883, S. P.—The Assistant Government Agent, Matara, will on Saturday, March 6, 1920, at 11 A.M., at his office in Morawaka Resthouse, put up to auction, for sale or settlement, or will otherwise dispose of, the under-mentioned portions of Crown land, in accordance with the regulations of Government regarding land sales. Twenty allotments of land situated in the Morawak korale division of the Matara District of the Southern Province.

Final village plan 10. Village—Weliwe.

Lot.	Name of Land.	Name of Applicant.	Description.	Extent.			Upset price per acre, Rs.
				A.	R.	P.	
68½E	Pitawilakumbura	M. G. Seadoris	Paddy	0	3	7	50
68½F	Do.	S. Buddadana	do.	0	0	13	50
68½G	Udakolaberiyahenyaya	H. A. Dondias	Encroachment	0	0	33	70
68½H	Do.	Don Nikulas	do.	0	1	20	30
68½I	Pahalapitawila	Don Davith	Paddy	0	0	35	25
68½J	Pitawilakumbura	Don Nikulas	do.	0	1	7	50
68½K	Udakolaberiyadeniya	W. Andiris	do.	0	2	29	50
68½L	Udakolaberiyahena	—	Chena	0	0	15	20
68½P	Do.	—	do.	0	1	25	20
68½Q	Do.	—	do.	0	0	21	20
68½R	Mahadeniya	S. W. W. Ratnayaka	Paddy	0	1	21	50
49G1	Pitawilakumbura	M. G. Seadoris	do.	0	3	27	50
20½D	Meegahahena	T. D. B. Seneviratna	Forest	6	2	10	70
20½E	Do.	do.	do.	0	1	37	65
Block survey preliminary plan 33. Village—Beralapanatara.							
52	Kankanigewattehena	K. A. William	Chena	0	3	26	50
52B	Do.	do.	do.	2	0	20	50
390A	Gorakagahadeniyahena	Babun Appu	do.	3	0	10	35
397	Hivalagalahena	K. A. William	do.	3	0	18	50
327A	Kadigalamulla	do.	do.	0	1	8	75

Lot.	Name of Land.	Final village plan 41. Village—Waralla.		Extent.		Upset price per acre, Rs.
		Name of Applicant.	Description.	A.	R. P.	
23	Peillehenadeniya <i>alias</i> Maragaha-gawaokanda	Babun Pinhamy	Deniya	0	0 37	80

Further particulars regarding these lands can be obtained from the Assistant Government Agent, Matara, and plans of them from the Surveyor-General.

Colonial Secretary's Office,
Colombo, January 21, 1920.

GRAEME THOMSON,
Colonial Secretary.

THE Assistant Government Agent, Matara, is prepared to receive on or before February 25, 1920, at the Matara Kachcheri, written applications for the lease in perpetuity from April 1, 1920, of the under-mentioned portions of Crown land to be planted with coconuts, rubber, tea, or other produce. No such application will be entertained unless the applicant gives his full name and address, and until he makes with the Assistant Government Agent, Matara, a deposit of Rs. 5 per acre or a portion of an acre. Such deposit will not be returned until the lease of the land has been sold, or until it has been decided by the Assistant Government Agent that it will not be sold.

On Friday, March 19, 1920, at 11 A.M., at the Kamburupitiya resthouse, the sale of the lease will be put up to auction in accordance with the regulations of Government regarding the lease of Crown lands. The highest bidder for the premium shall be the purchaser of the lease, but the bidding shall be confined to the original applicant and those other applicants whose applications shall have been made in the manner above specified. The conditions of lease of the lots are obtainable on application from the Assistant

Government Agent, Matara, and plans of them from the Surveyor-General. These lands are suitable for tea and rubber.

Final village plan 182.

Village—Ganegama in Gangaboda patta.

Lot.	Name of Land.	Description.	Extent.	
			A.	R. P.
24B	Walarakmollekuttiya	Forest	10	2 21

Final village plan 55.

Village—Koramburuwana in Kandaboda pattu.

Lot.	Name of Land.	Description.	Extent.	
			A.	R. P.
7L	Andapanakele	Forest	48	1 19
7N	Do.	do.	45	1 11
7O	Do.	do.	41	0 11

Name of Owner—Crown.

Upset premium Rs. 21 per acre. Annual rent per acre per annum Rs. 2 for the first 6 years and for the remaining 24 years at Rs. 6 per acre.

Colonial Secretary's Office,
Colombo, January 20, 1920.

GRAEME THOMSON,
Colonial Secretary.

LAND SALES IN THE EASTERN PROVINCE.

No. 1,513, E. P.—The Assistant Government Agent, Trincomalee, will on Saturday, March 6, 1920, at 10 A.M., at the Kuchchaveli Resthouse, put up to auction, for sale or settlement, or will otherwise dispose of, the under-mentioned portions of Crown land, in accordance with the regulations of Government regarding land sales. Forty-five allotments of land situated in the Kaddukkulam East and West divisions of the Trincomalee District of the Eastern Province.

Lot.	Name of Land.	Preliminary plan 4,919. Village—Kuchchaveli.		Extent.		Upset price per acre, Rs.
		Name of Applicant.	Description.	A.	R. P.	
1	Vadankulatuvaial	Encroachment by Nagattai and others	Paddy field	0	1 9	30
789	Pavaddaivaialkadu	K. Sitavippillai	Jungle fit for paddy	7	2 15	20
1	Thurumpanturaikadu	A. Ismail	Jungle fit for coconut	0	3 35	20
2	Echchankadu	S. M. Muhamadu Mawulana	do.	1	0 1	20
3	Usaravakaipumi	Encroachment by A. Kappanaina	do.	0	0 35	20
4	Usaravakaikadu	A. Kappanaina	do.	2	0 24	20
5	Do.	S. A. Mohideensaibu	do.	1	0 12	20
6	Pulavukkadu	K. Sangarappillai	do.	1	0 9	20
7	Karachchikadu	S. Kanapathippillai	do.	0	3 25	20
2	Sinnakkallampattaiyaial	Encroachment by S. Vetaraniyam	Paddy field	0	2 37	30
3	Do.	Encroachment by M. Arunasalam	do.	0	0 11	30
2	Neeravikandalvayal	Encroachment by M. Kandappan	Paddy field	0	2 21	25
3	Do.	do.	do.	1	0 36	25
14	Kandappenvayal	For general sale	do.	0	0 18	15
1	Vairavikandal	Encroachment by S. Nainamuhamadu	do.	0	0 37	30
2	Do.	do.	do.	0	2 34	30
1	Mavadivalavu	Encroachment by K. U. Sinnatampi	Coconut garden	0	1 1 5	180
2	Vedavalavu	Encroachment by K. Veeravagu	do.	0	0 37	25
3	Therupumi	—	Reservation for path	0	0 8 3	—*
4	Vedavalavu	Encroachment by S. Marimuttu	Coconut garden	0	0 14 9	25
5	Do.	Encroachment by V. Sinnavan	do.	0	1 10 6	60
6	Do.	Encroachment by Sinnan	do.	0	0 25 6	160
7	Do.	Encroachment by K. Nagamuttu	do.	0	0 16 7	120
8	Mavadivalavu	Encroachment by U. Mylvaganam	do.	0	0 31 7	60
9	Mavadivalavupumi	do.	do.	0	0 3 9	400

Lot.	Name of Land.	Name of Applicant.	Description.	Extent.		Upset price per acre, Rs.
				A. R. P.		
3	Chandankallukulam	Encroachment by Udumalevvai, now resumed by Crown	Village—Pulmoddai. Coconut garden	0	3 0	40†
1	Sentamarakkantotamalkandal	K. Kuppaitampi	Village—Pulmoddai. Paddy field	3	3 16	20
2	Sentamarakkantotam	Encroachment by A. Aiyaniyapillai and others	do.	2	0 17	30
3	Piramadupaniyavayal	K. Ahamadulebbai	do.	3	3 4	30
1	Dambakawela	P. Kappurala	Village—Tirappane. Jungle fit for paddy	1	0 16	20
1	Kudawela	K. Kirihami and another	Village—Wilpanakulam. Paddy field	1	3 5	20
1	Timbirigahawatta	N. Manickirala	Village—Wilpanakulam. Paddy field	0	3 37	20
1	Pahalawelalanda	For general sale	Village—Wilpanakulam. Scrub jungle fit for paddy	0	1 32	20
2	Pahalawela	Encroachment by K. Kandatte and others	Paddy field	1	3 34	20
1	Pahalakkarwela	K. Kapurala	Village—Kivulakkadawe. Paddy field	1	2 12	25†
1	Thavuluwewe Pahalawela	P. Kapurala and another	Village—Madawachchi. Paddy field	3	3 17	15
2	Thavuluwewe Ihalawela	D. Pinhami and another	do.	1	0 32	15
3	Do.	K. Vannihami	do.	1	0 28	15
1	Millagahawatta	—	Village—Divullewa. Reservation for road	0	0 13	—*
2	Do.	Encroachment by S. Pancha	Coconut garden	0	2 37	20
3	Do.	Encroachment by S. Sankita	do.	0	1 2	20
4	Do.	S. Nagatte	Scrub jungle fit for garden- ing	0	1 24	20
5	Do.	—	Reservation for path	0	0 9	—*
6	Do.	Encroachment by P. Suthena	Coconut garden	0	2 15	20
7	Do.	—	Reservation for tank bund	0	2 17	—*

* Not for sale.

† Re-advertised for default.

Further information regarding the above lots can be obtained from the Assistant Government Agent, Trincomalee, and plans of them from the Surveyor-General.

Colonial Secretary's Office,
Colombo, January 20, 1920.

GRAEME THOMSON
Colonial Secretary.

LAND SALES IN THE NORTH-CENTRAL PROVINCE.

No. 2,087, N.C. P.—The Government Agent, North-Central Province, will on Wednesday, March 3, 1920, at 1 P.M., at the Anuradhapura Kachcheri, put up to auction, for sale or settlement, or will otherwise dispose of, the under-mentioned portions of Crown land, in accordance with the regulations of Government regarding land sales. Twenty-seven allotments of land situated in the Nuwaragam and the Hurulu palatas of the Nuwarakalawiya district of the North-Central Province.

Final village plan 198. Village—Kelediulwewewa in Eppawala korale.

Lot.	Name of Land.	Name of Applicant.	Description.	Extent.		Upset price per acre, Rs.
				A. R. P.		
9/18A	Elapatagawahena or Kelediulwewewakele	—	Paddy field, encroachment by N. Herathamy and 2 others of Kelediulwewewa	0	0 13	20*
11c	Pansalakele or Kelediulwewewakele	—	do.	0	0 16	20*

Final village plan 299. Village—Kumbukgahawela in Nuwaragam korale.

3K	Kumbukgahawewakele	B. Nanhamy of Kumbukgahawewa	Jungle	3	0 4	17†
3L	Do.	W. Kaluhamy of Kumbukgahawewa	Low jungle	7	0 35	17†
3M	Do.	A. Herathamy of ditto	do.	7	3 33	17†

Final village plan 564. Village—Mihintale in Kanadara korale.

8A	Mihintalekele	S. M. Sumangala	Unnanse of Chena	1	3 30	100
9	Do.	do.	do.	0	0 35	100
11	Do.	do.	do.	0	3 11	100
15H	Do.	do.	do.	1	0 38	100
15L	Do.	do.	do.	0	0 10	100
11A	Pansalawela	—	Paddy field, encroachment by S. M. Sumangala Unnanse of Mihintale	0	0 24	150
15I	Do.	—	do.	0	0 15	150
15K	Do.	—	do.	0	0 15	150

Final village plan 577. Village—Ralapanawa in Kadawat korale.

1K	Palugahawenalanda	A. V. Punchirala	Lekama Chena	0	1 37	16.50
4	Indihena	do.	Chena and jungle	3	2 8	16.50

Lot.	Name of Land.	Name of Applicant.	Description.	Extent.			Upset price per acre, Rs.
				A.	R.	P.	
Final village plan 586. Village—Urapinuwewa in Kende korale.							
1H	Alutwatta	..	Chena	1	0	30	15
7A	Para-accare	..	Forest	0	3	2	20
7B	Do.	..	do.	0	1	4	20
Final village plan 641. Village—Moragoda in Kadawat korale.							
1F	Moragodaland	.. P. U. Malnaide of Moragoda	Chena	1	0	4	15
1G	Moragodakumbura	..	Paddy field, encroachment by Rathana Vidane and others	0	0	33	20
Final village plan 680. Village—Amunukola in Wilachchiya korale.							
1A	Amunukolakele	.. N. V. Kiri Banda, Vel-Vidane of Amunukola	High jungle	3	3	13	17.50
Final village plan 708. Village—Badahelagama in Wilachchiya korale.							
63	Tisbambakele	.. K. V. Arachchiya of Badahelagama	Jungle	0	2	17	15
67A	Nugagahalanda	.. do.	Chena	2	0	32	15
50	Palugahagodawalekele	..	Forest	1	2	30	20
Final village plan 713. Village—Weliyawa in Wilachchiya korale.							
29A	Palugahahena	.. K. Banda	Chena	0	3	0	15
38A	Palukudawawahena	.. do.	do.	1	0	25	15
Preliminary plan 5,311. Village—Maradankadawala in Kalpe korale.							
1	Siyambalagahaidama.	.. K. Ran Etani of Maradankadawala	High jungle suitable for garden	0	3	0	21

* These land lots are irrigable under the Kalawewa-Yoda-ela scheme. They are sold, subject to the condition that the purchaser or purchasers thereof—or those to whom the lands may be conveyed by them subsequently—pay such irrigation rates as may be fixed by Government in the future. There is no guarantee that the rate fixed will not exceed those now in force for other lands under the Kalawewa-Yoda-ela scheme. For the present, however, these lots are subject to an annual rate of Rs. 2 per acre.

† The remarks (*) apply to these lots also. It should be noted in addition that water will be supplied to these lots during the maha season only.

Further particulars regarding the land lots mentioned in this notice may be obtained from the Government Agent, North-Central Province, and plans of them from the Surveyor-General.

Colonial Secretary's Office,
Colombo, January 15, 1920.

B. HORSBURGH,
Acting Colonial Secretary.

No. 2,088, N.C. P.—The Government Agent, North-Central Province, will on Wednesday, March 10, 1920, at 1 P.M., at the Anuradhapura Kachcheri, put up to auction, for sale or settlement, or will otherwise dispose of, the under-mentioned portions of Crown land, in accordance with the regulations of Government regarding land sales. Forty-one allotments of land situated in the Nuwaragam and the Kalagam palatas of the Nuwarakalawiya district of the North-Central Province.

Topo plan 2 (extract). Village—Wanniya Helebewa in Wilachchiya korale.

Lot.	Name of Land.	Name of Applicant.	Description.	Extent.			Upset price per acre, Rs.
				A.	R.	P.	
263	Welkotuwebima	..	Jungle	4	2	31	17
Block survey preliminary plan 575 (extract No. 1). Village—Dumunnegama in Kadawat korale.							
1 I	Usgalalandukele, &c.	.. Tikiri Banda Vel-Vidane of Dumunne-	Low jungle	1	3	17	17.50
1 J	Do.	.. do.	do.	2	0	36	17.50
Final village plan 596. Village—Konakumbukwewa in Kende korale.							
3 I	Landukele	.. Ukkuralage Kapuruhamy of Konakum-	Chena	2	1	33	15
Final village plan 623. Village—Galegama in Kadawat korale.							
2 J	Galegamakele	.. K. A. Nanhamy of Galegama	Chena	1	1	7	15
2K	Do.	.. S. Dingiri Banda, Arachehi of Etakada	do.	5	2	22	16
Final village plan 660. Village—Pahalagama in Nuwaragam korale.							
5B	Dambagahakele or Alut-	.. Kirihamige Banda of Ulukkulama	High jungle	1	0	5	20
52E	Kongaskele	.. Ratnayake Malhami, Vel-Vidane of Maha-	Forest	3	0	16	20
52F	Do.	.. Kirihamige Banda of Ulukkulama	do.	0	2	12	20
52H	Do.	.. do.	do.	0	1	30	20
Final village plan 670. Village—Diulwewa in Wilachchiya korale.							
20B	Diulwewalanda	.. L. Anthony	Chena	1	0	3	15
24B	Do.	.. P. V. Appuhamy of Galnewa	do.	1	0	11	15
Final village plan 687. Village—Halmillewa in Wilachchiya korale.							
19A	Palugahayayahena	.. W. Punchirala of Amunukele	do.	2	0	18	16
21F	Migahayayamukalana	.. do.	Forest	1	0	6	20
21H	Do.	.. S. B. Suddahamy of Amunukole	do.	3	0	21	20
21 I	Do.	.. R. Ukkubanda and V. Banda of Amunukole	do.	3	1	4	20
27C	Kadurugahayayehena	.. U. Banda and M. Appurala of Amunukole	Chena	1	3	8	16
27D	Do.	.. A. L. Menikhamy of Metikewa	do.	1	0	16	16
47A	Katupotayayehena	.. N. Kapurala, Vel-Vidane of Metikewa	Chena	0	1	15	16
47AI	Do.	.. do.	do.	0	1	23	16
48	Katuweragollewa	.. do.	do.	0	0	4.2	16
48C	Adipara	.. do.	Path	0	0	4.5	16
50B	Weerasoleyayekele	.. do.	Jungle	1	3	2	16
50C	Do.	.. do.	do.	1	2	20	16

Preliminary plan 5,410. Village—Kalawewa in Kalagam korale north.				Extent.	Upset price
Lot.	Name of Land.	Name of Applicant.	Description.	A. R. P.	per acre, Rs.
1	Kalawewakele	S. B. Molagoda of Kekirawa	Jungle	3 0 7	20
2	Do.	S. B. Ratwatte of Kalawewa	do.	3 0 2	20
3	Do.	R. B. Ratwatte of ditto	do.	3 0 3	20
4	Do.	Pusawati Ratwatte of ditto	do.	2 3 21	20
5	Do.	—	do.	3 2 11	20
6	Do.	—	Reservation for cart track	0 0 12	—*
7	Do.	Kadiramer Murugappa of Kalawewa	Jungle	0 3 38	20
8	Do.	—	Reservation for cart track	0 0 18	—*
9	Welipotakele	—	Jungle suitable for paddy cultivation	0 0 25	20†
10	Welipotakumbura	—	Paddy field, encroachment by Elawakandu Vel-Vidane of Kalawewa	0 0 37	20†
11	Welipotakele	—	Jungle suitable for paddy cultivation	0 2 18	20†
12	Do.	—	do.	1 3 21	20†
13	Do.	—	Reservation for irrigation channel	0 1 29	—*
14	Do.	Palipan Walawwe Kiri Bandara of Kalawewa	Deniya suitable for paddy cultivation, old encroachment by R. B. Ratwatte and others of Kalawewa	0 3 22	30†
15	Do.	—	do.	0 3 35	30†
16	Do.	—	Reservation for irrigation channel	0 0 21	—*
Final village plan 371. Village—Hurigaswewa in Eppawala korale.					
9n2	Gadaluyaya or Hurigawewakele	W. M. Hetuhamy, ex-Arachchi of Rajulagama	Old chena	1 0 37	15

* Not for sale.

† These lands are irrigable under the Kalawewa-Yoda-ela scheme, and are at present subject to an annual water-rate of Rs. 2 per acre. The rate may, however, vary in accordance with such regulations as to His Excellency the Governor may seem fit.

Further particulars regarding the above-mentioned lands may be obtained from the Government Agent, North-Central Province, and plans of them from the Surveyor-General.

Colonial Secretary's Office,
Colombo, January 17, 1920.

B. HORSBURGH,
Acting Colonial Secretary.

LAND SALES BY THE SETTLEMENT OFFICER.

SOUTHERN PROVINCE.

No. 5,421, S. O.—On Thursday, February 26, 1920, at 2 P.M., the Land Settlement Officer will put up for sale or settlement, at Wiraketiya, the under-mentioned portions of Crown land, on the terms authorized by Government. Twenty-seven allotments of land situated in the West Giruwa pattu division of the Hambantota District of the Southern Province.

Block survey preliminary plan 261.—Bedigama.				Extent.
Lot.	Name of Land.	Name of Claimant.	Description.	A. R. P.
11AS	Galgodahena	(1) Punchihewage Mathes de Silva, (2) Senarat Kurugamage Samuel	Chena	2 1 38
55 o1	Kantuduwahena	Galagamaralage Don Hendrick, Vidane Arachchi of Ihala Marakada	do.	1 3 15.
55c3	Welihena	Pelawinnege Samel Munindradasa Mutucumarana of Dikwella	do.	6 1 11
56	Inginigahahenawatta	(1) Samarasekera Vidane Patiranage Jonanaris, (2) Hetti Arachchige Don Bastian	do.	1 2 28
92D	Mailagahahena	(1) Weragoda Arachchige Don Andris, (2) Samarasinghe Kankanange Don Nikulas, Police Officer	Citronella	1 2 2
98A	Keularawattakebella	Senarat Kurugamage Samuel	Chena	3 3 31
142	Ketakelagahawatta	Kebeliyapola Patiranage Don Hami	Garden	1 1 38
151	Do.	do.	Citronella	3 3 38
179	Kongahawatta	Kudagamaliyanage Don Andris	Garden	2 0 11
200	Kantuduwehenawatta	do.	do.	1 0 6
201	Kongahawattahena	do.	Chena	5 0 23
190	Bogahawattakebella	Senerat Arachchige Don Andris	Citronella	2 0 18
228	Pusweihena <i>alias</i> Paniwehena	(1) Don John Ferdinando, (2) Walamunage Caro	do.	1 2 17
243	Komehena, Siyambalawahena, Godahena, and Wewagawahena	Punchihewage Carolis de Silva	do.	14 3 7

Lot.	Name of Land.	Name of Claimant.	Description.	Extent.		
				A.	R.	P.
271F	Mukalanhena	Landawatte Achchige Don Janis	Citronella	2	3	15
294	Dangahawatta	Tissakuttige Don Nikulas	Garden	0	3	16
10G3	Walauwawattahena	(1) Nakulugamuwegamage Don Davit, (2) Dona Cornelia Gunapala Bandaranayaka	do.	5	1	33
10G4	Palainigalahena	Abraham Gunapala Bandaranayaka	Low jungle	3	3	2
98B	Ketangahahena	Senerat Kurugamage Don Davith	Citronella	5	3	38
98B1	Do.	do.	Low jungle	0	3	25
98B2	Do.	do.	Garden	4	3	1
98B3	Do.	do.	do.	0	2	1
98B4	Do.	do.	Chena	4	0	11
224D	Komehenakella	Samarasinghe Kankanange Don Nikulas, Police Officer	Low jungle	3	1	21
55F2	Kohombiliyahena	Tuduwwattege Adris de Silva, Police Officer	Chena	8	0	2
154	Talagahakoratuwa	(1) Munasinghe Andrishamy, (2) ditto Kawanihamy, (3) Senerat Arachchige Don Carolis, (4) Maddumeperuma Arachchige Andris	Citronella	1	2	11
154A	Do.	do.	Garden	1	1	15

Upset price at Rs. 15 to Rs. 50 per acre. Further information regarding these lands can be obtained from the Land Settlement Officer, and plans of them from the Surveyor-General.

Colonial Secretary's Office,
Colombo, January 15, 1920.

B. HORSBURGH,
Acting Colonial Secretary.

No. 5,422, S. O.—On Wednesday, February 25, 1920, at 9 A.M., the Land Settlement Officer will put up for sale or settlement, at Wiraketiya, the under-mentioned portions of Crown land, on the terms authorized by Government. Seven allotments of land situated in the West Giruwa pattu division of the Hambantota District of the Southern Province.

Block survey preliminary plan 241.—Mulkirigala.

Lot.	Name of Land.	Name of Claimant.	Description.	Extent.		
				A.	R.	P.
7B	Kadurupokunehena	Landewatte Arachchige Andrishamy	Citronella	1	2	25
8B2	Wewilketiyehena	Malawige Dingi Appu	Chena	3	1	24
105E	Siyambalagahakoratuwa	Punchihewage Uparis	do.	4	2	31
155	Badabodugahakoratuwa	(1) Punchihewage Jandris, (2) ditto Uparis, (3) Ranasinhewage Karo	do.	2	2	3
155E	Talagahakoratuwa <i>alias</i> Maramandiyehena	do.	do.	0	2	22
155F	Maramandiya	do.	do.	1	1	19
155N	Landagewatta	do.	do.	0	1	11

Upset price at Rs. 15 to Rs. 50 per acre. Further information regarding these lands can be obtained from the Land Settlement Officer, and plans of them from the Surveyor-General.

Colonial Secretary's Office,
Colombo, January 15, 1920.

B. HORSBURGH,
Acting Colonial Secretary.

No. 5,423, S. O.—On Saturday, March 6, 1920, at 11 A.M., the Land Settlement Officer will put up for sale or settlement, at Walasmulla Resthouse, the under-mentioned portions of Crown land, on the terms authorized by Government. Nineteen allotments of land situated in the West Giruwa pattu division of the Hambantota District of the Southern Province.

Block survey preliminary plan 236.—Talahaganwaduwa.

Lot.	Name of Land.	Name of Claimant.	Description.	Extent.		
				A.	R.	P.
100	Gonewilawatta	(1) Vidanegamage Don Juwanis, (2) ditto Hinhami, (3) ditto Carolis, (4) ditto Podihami	Garden	0	1	4
108A	Arewatta <i>alias</i> Maragahawattahena	(1) Samaranyaka Arachchige Dingi Appu, (2) Kitulgoda Jayawickrema Arachchige Don Juwanis	Chena	0	2	9
108B	Maragahawattahena	do.	Citronella	0	2	17
112	Samaranyakagederawatta	do.	Garden	0	1	19
115I	Dehigalahena	Kalasin Badanage Don Hendrick	Chena	0	3	26
120	Galkanda	(1) Vidanegamage Don Juwanis, (2) ditto Hinhami, (3) ditto Carolis, (4) ditto Podihami	Plantains and citronella	0	1	36
121	Migasdeniyagewatta	do.	Chena	1	0	12
137A	Do.	do.	do.	0	0	15
137F	Hettigewatta	do.	Citronella	1	0	14
137G	Do.	do.	do.	1	1	6
137H	Do.	do.	do.	0	1	10
137K	Do.	do.	Chena	0	0	5
137D	Galkandehena	(1) Vidanegamage Dissanhami, (2) ditto Dineshamy	do.	0	2	0
138D	Jayasingewatta	Don Juwanis Abeyegoonawardena	Citronella	0	3	15
139	Hatanagahawattadeniya <i>alias</i> Narangahamaditta	do.	do.	0	0	29
248O	Medakoratuwehena	do.	do.	0	1	27
248X	Wewagawawatta	Talamunige Samelhamy	Chena	0	1	34
248D1	Ketakealahena	(1) Pinnagodage Samel Appu, (2) ditto Siyadoris	Garden	1	1	18
248F1	Ketakealahawatta	do.	do.	0	1	5

Upset price at Rs. 15 to Rs. 50 per acre. Further information regarding these lands can be obtained from the Land Settlement Officer, and plans of them from the Surveyor-General.

Colonial Secretary's Office,
Colombo, January 15, 1920.

B. HORSBURGH,
Acting Colonial Secretary.

No. 5,424, S. O.—On Wednesday, February 25, 1920, at 9 A.M., the Land Settlement Officer will put up for sale or settlement, at Wiraketiya, the under-mentioned portions of Crown land, on the terms authorized by Government. Nineteen allotments of land situated in the East Giruwa pattu division of the Hambantota District of the Southern Province.

Block survey preliminary plan 406.—Debokkawa.

Lot.	Name of Land.	Name of Claimant.	Description.	Extent.		
				A.	R.	P.
14M	Kongahawatta	(1) Jalat Patiranage Kawanihamy, (2) Sadrishamy, (3) Amarasinghe Arachchige Heen Appu	Garden	2	0	2
14N	Ambagahawatta	(1) I. L. Balahamy, (2) Panamulle Arachchige Janishamy	Chena	0	2	16
14O	Do.	(1) A. A. Don Juwan, (2) Amarakone Dissanayake Don Juwanis	Garden	0	2	26
14	Milagahawatta	Amarakoon Vidanagamage Dinguruhamy	do.	0	3	37
14T	Julgahakoratuwa	Panamulla Arachchige Janishamy	do.	0	3	5
14U	Kospelakoratuwa	Amarakoon Dissanayakage Cavaniamy	do.	0	0	39
14V	Burutagahawatta	Ekanayakage Silinduhamy	do.	0	0	24
14A12	Kongahawatta	Amarakoon Vidanagamage Dinguruhamy	do.	0	1	33
14D	Mailagahawatta	(1) Vidane Patiranage Don Carolis, (2) ditto Andris, (3) ditto Babahamy, (4) ditto Pinhamy	do.	0	1	13
14J	Patangigahawatta	Amarakoon Vidanagamage Dingirihamy	Chena	0	1	24
14S	Burutagahawatta	Okewela Maharadage Nonno	Garden	0	1	21
2K	Kolongahakoratuwa	Crown	do.	2	3	12
2O1	Kolongahahena	Crown and Alahapperuma Muhandirange Don Davith alias Don Hendrick	Chena	0	3	28
2O3	Medawatta	Don Andrayas Amarakoon Dissanayake	Garden	0	0	18
2C9	Ambagahawatta	Dissanayaka Mutuhamy	do.	0	0	35
8A	Lunuwaranagahawatta	Amarakonge Hinhamy	Chena	0	1	30
14P	Ambagahawatta	Crown	Reservation for road	0	0	9
14Q	Kongahawatta	A. A. Don Davith	Garden	0	0	12
14R	Ambagahawatta	Panamulle Arachchige Janishamy	Chena	0	0	8

Upset price at Rs. 15 to Rs. 50 per acre. Further information regarding these lands can be obtained from the Land Settlement Officer, and plans of them from the Surveyor-General.

Colonial Secretary's Office,
Colombo, January 15, 1920.

B. HORSBURGH,
Acting Colonial Secretary.

No. 5,425, S. O.—On Wednesday, February 25, 1920, at 9 A.M., the Land Settlement Officer will put up for sale or settlement, at Wiraketiya, the under-mentioned portions of Crown land, on the terms authorized by Government. Eleven allotments of land situated in the West Giruwa pattu division of the Hambantota District of the Southern Province.

Block survey preliminary plan 372.—Gonadeniya.

Lot.	Name of Land.	Name of Claimant.	Description.	Extent.		
				A.	R.	P.
28BQ	Morayayakayale alias Dan-gahawatta	Crown, encroached by Jalatge Carolis	Garden	0	1	0
28BV	Wewagawawatta	Crown, applied for by Samarasin Patiranage Swunhamy	Chena	0	2	19
28CB	Kappuhena	Crown, applied for by Samarasin Patiranage Ketan Appu	do.	1	0	8
28DT	Wewagawawatta	Crown, encroachment by Abeysin Arachchige Niculas	Garden	2	0	36
28DZ	Galagawahenawattekella	Crown, encroachment by Rajapaksa Don Samel	do.	1	2	0
28EA	Pittanihena	Crown, encroachment by Liyana Arachchige Appu	do.	1	3	34
35B1	Dangahahena	Crown, encroachment by Jalatge Karolis	do.	0	0	22
42A	Kongahawatta	Crown, applied for by Samarasin Patiranage Savunhamy	Chena	0	1	35
80E	Ittagalahena	Crown, applied for by Don Charlis Dhanayaka	do.	5	1	20
152M	Wewagawawatta	Crown, applied for by Nupe Hewage Satoris	do.	1	0	9
152N	Ketakalagahawatta	Crown, applied for by Hatarasin Arachchige Charlis Appu	Garden	1	0	20

Upset price at Rs. 15 to Rs. 50 per acre. Further information regarding these lands can be obtained from the Land Settlement Officer, and plans of them from the Surveyor-General.

Colonial Secretary's Office,
Colombo, January 15, 1920.

B. HORSBURGH,
Acting Colonial Secretary.

No. 5,426, S. O.—On Friday, February 27, 1920, at 11 A.M., the Land Settlement Officer will put up for sale or settlement, at Wiraketiya, the under-mentioned portions of Crown land, on the terms authorized by Government. Thirty-eight allotments of land situated in the West Giruwa pattu division of the Hambantota District of the Southern Province.

Block survey preliminary plan 260.—Vitaranadeniya.

Lot.	Name of Land.	Name of Claimant.	Description.	Extent.		
				A.	R.	P.
22J12	Paniwalhena	Agampodige Hinniya	Citronella	0	3	18
92J13	Kongahahenakebella	(1) Crown, encroachment by Welimunige Koraya, (2) Agampodige Baba	do.	1	2	4
92J14	Daminiyagahawatta	Walimunige Endorisa	Garden	1	0	35
92J15	Daminiyagahawattekebella	do.	do.	1	0	20
92J16	Paniwalhena	Encroachment by Welimunige Koraya and D. J. Ferdinando	Citronella	2	1	33
92J17	Paniwalhenawatta	Welimunige Podiya	Garden	0	2	1
92J18	Godakadurugahawatta	Agampodige Rodda	Citronella	1	0	0
92J19	Dangahahena	Lokugamage Don Davith Edirisinghe	Chena	1	2	27
92J21	Do.	do.	do.	2	1	15
230c	Julehena	Crown, applied for by Wagasiri Kankanange Appu	do.	1	0	8
230D	Do.	Crown, applied for by Wagasinge Punchedi Appu	do.	4	0	10
230E	Do.	Crown, applied for by (1) Senarat Arachchige Don Andris, (2) Wijenaike Abesinha Don Samel	do.	3	0	5

Lot.	Name of Land.	Name of Claimant.	Description.	Extent.		
				A.	R.	P.
230F	Arehena ..	Crown, encroachment by Wijenaika Galagamage Heen-hamy	Coconut ..	3	1	4
230H	Karambehena ..	Crown, applied for by (1) Vidanapatirana Don Andris, (2) Kuruppu Arachchige Heen Appu	Chena ..	4	0	16
230I	Siyambalawewehena ..	Crown, applied for by (1) Hetti Arachchige Don Sadiris, (2) Kuruppu Arachchige Heen Appu	do. ..	4	0	0
230J	Moratuwawalehena ..	Crown, applied for by Wijenaika Abeyasinge Don Juwanis	do. ..	2	0	9
230K	Egodawattekoratuwa ..	Encroachment by Abeywardana Vidanegamage Don Lewis	Garden ..	0	1	27
230L	Arewattekebella ..	Crown, encroachment by Malawa Kankanange Heen Appu	Bare land ..	0	1	39
230M	Pattiyahena ..	Crown, applied for by Don Cornelis Kalasin Dissanayaka and Don Odiris Wijenaika Nandasin	Chena ..	10	0	5
230O	Ihaladeniyeatmaga ..	Crown, applied for by Wijenaika Galagamage Don Siman	do. ..	1	3	38
230P	Kandalearekoratuwa ..	Crown, applied for by Don Odiris Wijenaika Nandasin and Wijenaika Nandasin Arachchige Don Siman	do. ..	6	0	4
230Q	Godawanewatta ..	Encroachment by Alahapperuma Kankanange Don Davith	Garden ..	1	3	5
260X	Katuketiyehena ..	Crown, applied for by Wijetungagama Don Samel	Chena ..	3	0	14
260Y	Moratuwawalehenakebella ..	Crown, encroachment by Don Davith Ratnayaka	Citronella ..	0	2	36
260AB	Galwalarehenakebella ..	Crown, encroachment by Don Davith Ratnayaka <i>alias</i> R. K. Davith Appuhamy	do. ..	4	0	16
13H	Lolugahahena ..	Crown ..	Chena ..	4	0	30
13I	Olupathwelahena ..	Rajapaksa Patirana Don Andris ..	do. ..	2	0	0
25B	Egodahawattapitakoratuwa ..	Crown, encroachment by Wanigasinghe Babunhamy ..	Citronella ..	0	1	20
53	Wewagawawatta ..	W. Juanhamy ..	Chena and citronella ..	3	0	9
92F1	Aleyamaladegarawagodellahenakebella ..	Encroachment by Kankanange Odiris ..	Citronella ..	0	1	7
92F2	Mailahena ..	Encroachment by Wanigasinghe Deonis ..	Chena and citronella ..	1	0	4
92J5	Do. ..	do. ..	do. ..	2	1	21
92J6	Damaniyagahahena ..	Encroachment by Mohottige Appu ..	Citronella ..	0	0	4
92J7	Godakadurugahawattekebella ..	Encroachment by Liyanage Sedirishamy ..	do. ..	0	0	4
260B	Eranduyayagodella ..	Crown, applied for by R. K. Don Davith ..	Chena ..	16	0	9
260S	Guruwelahena ..	do. ..	do. ..	15	2	1
260T	Do. ..	Crown ..	do. ..	3	0	27
260V	Katukelia-arehena ..	Crown, applied for by R. K. Don Davith ..	do. ..	8	2	8

Upset price at Rs. 15 to Rs. 50 per acre. Further information regarding these lands can be obtained from the Land Settlement Officer, and plans of them from the Surveyor-General.

Colonial Secretary's Office,
Colombo, January 15, 1920.

B. HORSBURGH,
Acting Colonial Secretary.

No. 5,427, S. O.—On Tuesday, March 2, 1920, and the following days, at 9 A.M., the Land Settlement Officer will put up for sale or settlement, at Walasmulla, the under-mentioned portions of Crown land, on the terms authorized by Government. Ninety-eight allotments of land situated in the West Giruwa pattu division of the Hambantota District of the Southern Province.

Lot.	Name of Land.	Name of Claimant.	Description.	Extent.		
				A.	R.	P.
56	Mahahenawatta ..	Crown ..	Citronella and chena ..	3	2	3
77	Kongahawatta ..	(1) Kottage Babanisa, (2) Manatunge Danorisa ..	Garden ..	0	1	10
82	Mungmandiya ..	(1) I. Dahanayake, (2) Geegamage Juwanissa ..	Chena with citronella ..	2	2	4
92	Lindagawamandiya ..	Galapattiarachchige Don Peneris de Silva Jayasuriya ..	Citronella ..	0	2	10
92A	Do. ..	Manatunge Suwarissa ..	Paddy ..	0	0	5
113A	Rukatanagahawatta ..	Geegamage Heena ..	Chena ..	0	2	22
130	Elandigewatta ..	Denagamage Adonisa ..	do. ..	4	0	39
146	Landawatta ..	(1) Kattadige Dinguruwa, (2) Namuni Arachchige Subandira, (3) Gamage Heena ..	do. ..	2	1	5
221	Alawatta ..	Kalanchige Heena ..	Chena and plantains ..	0	3	4
228	Siddiyagawatta ..	(1) Manatunge Suwarissa, (2) Geegamage Juwanissa, (3) Manatunge Haramanissa ..	Citronella ..	2	3	27
229	Godellehena <i>alias</i> Athuramandiyehena ..	Welhenage Sedonissa ..	Chena ..	0	3	8
230	Athurumandiyehena ..	(1) Ditto Kaluwa, (2) ditto Dingina ..	Citronella ..	3	2	37
231	Batamandigearehena ..	(1) Manatunge Ellissa, (2) Geegamage Babandrisa ..	do. ..	2	0	11
235	Maragahawattehena ..	Geegamage Rando ..	do. ..	1	2	32
247	Tiruwanakossa ..	Welhenage Juwanisa ..	Citronella and plantains ..	1	1	29
249	Tiruwaneketiyeheha ..	(1) Rajapurage Eusa, (2) Mahadurage Babuni ..	Chena ..	1	3	36
273	Gira-ambagahawattagodella ..	Katadige Babbiyasa ..	do. ..	0	3	2
274	Gamagewatta ..	(1) Hewa Alankorage Sima, (2) Kamburugamuwage Anonchi, (3) ditto Babuni ..	do. ..	2	2	13
285	Alawatta ..	(1) Welhenage Dandrisa, (2) ditto Dingina ..	Garden ..	3	2	39
304	Patinigahakoratuwa ..	Antonige Danorissa ..	Chena ..	0	1	28
328	Demataketiyehena ..	(1) Kattadige Danchia, (2) Welhenage Sinna ..	Citronella ..	1	3	22

Lot.	Name of Land.	Name of Claimant.	Description.	Extent. A. B. P.
341	Egodahagodawatta	(1) Wijemunidurage Hatangira, (2) ditto Danorissa	Citronella	1 1 34
344	Maragahawattakella	(1) Gabalage Babunkira, (2) ditto Karonchiya, (3) ditto Samiya	Chena	0 3 34
345	Beligahakoratuwa	Rajanettige Senda	Citronella	2 0 1
360	Kahepathaketiya	(1) Geeganage Punci Baba of Peddapitiya, (2) ditto Menika	do.	1 2 18
363	Polambagahawattakella	Welhenege Subaya	do.	0 1 29
377	Wewagawawatta	(1) Welimunige Christina, (2) Kokohenedige Don Jakoris de Silva, (3) Rubasing Kattadige Samiya, (4) Welimunige Janda, (5) Gamage Bastia	do.	4 1 29
378	Wewagawahena	do.	Chena	2 2 3
389	Kahaindutennakoratuwa	(1) Weerapulige Suwa, (2) ditto Thattiya, (3) ditto Kira, (4) ditto Danorissa, (5) ditto Adonissa, (6) ditto Adiri, (7) Welhenege Juwanissa	Citronella	1 2 14
399	Bulugahakoratuwa	Welhenege Wattubaba	Garden	0 3 16
401	Bulugahakoratuwehena	do.	Citronella	1 2 26
408	Arambagoda	Welhenage Menika	do.	0 3 21
435	Maragahawatta	Wijamunige Wattukira	Citronella and chena	0 2 13
479	Maramandiyawatta	Rubasing Kattadige Babundrissa	Garden and citronella	1 3 37
496	Beligahawattakella	(1) Mahadurage Tapanissa, (2) Wijemunidurage Rana, (3) ditto Nanda, (4) ditto Karonchi, (5) ditto Jamba, (6) ditto Kalanchiya, (7) Sediya, (8) Mahadurage Nonchi, (9) Wijemunige Menika, (10) ditto Sabina, (11) ditto Addu	Chena	3 3 18
513	Kekunagahahenewatta <i>alias</i> Kekunamandiyawatta	Bangamuwage Don Samel	Garden	0 2 25
522	Galandahena	V. S. Wickramanayake of Tangalla	Forest	3 3 29
530	Kurullaminihayehena	(1) Wijemunidurage Babbuna, (2) Wijemunige Hangila	Citronella and chena	4 0 13
533	Nugagahamulana	(1) Wijemunige Abeyassa, (2) ditto Babbune	Paddy	0 0 33
574	Puwakgahamandiya	Rajapakse Seadoris	Garden	1 0 19
584	Mukalahena <i>alias</i> Bogahahena	(1) Wijemunige Rana, (2) Welhenege Samiya	Chena	2 3 39
585	Unapanduragawahena	(1) Wijemunige Addu, (2) Rajapurage Rodda	Citronella	2 1 37
601	Deniaradeniya	(1) Wijemunige Allisa, (2) ditto Saima, (3) ditto Sadina, (4) ditto Sandina, (5) ditto Heen Appuwa, (6) Agampodige Anagi	Paddy	0 0 38
603	Muruthagahawatta	(1) Samiya of Denagama, (2) Wijemunige Menda	Chena	2 1 37
631	Hampaladagahawattekoratuwa	Wijemunidurage Babandrissa	do.	0 1 15
633½	Godatunpelewatta	Ditto Jayatuwa	do.	0 3 10
646	Dawatahena	(1) Ditto Daviya, (2) Rupasing Kattadige Babbuwa, (3) ditto Babuna, (4) ditto Babandrissa, (5) ditto Kira	Citronella	3 0 12
647	Sapugahawattakella	(1) Rubasing Kattadige Babuwa, (2) ditto Kirensu, (3) ditto Babandrissa	do.	1 0 33
654	Maragahawatta	do.	Garden	1 0 2
658	Sapugasarahenyaya	Julias Charles Samarawickrema	Citronella	28 1 5
673	Indigahamuduna	(1) Rubasing Kattadige Kiri Baba, (2) ditto Samaya, (3) Wijemunige Agorissa	do.	0 2 18
674	Kapukotuwamandiya	(1) Rubasing Kattadige Babbuna, (2) ditto Samaya, (3) ditto Danto	do.	0 2 13
678	Ketakalagahawatta <i>alias</i> Basiyahena-atmaga	(1) Wijemunige Tikkira, (2) ditto Babandrissa	Chena	1 0 9
688	Pansalagodahena	Ditto Samaya	High jungle	1 3 19
689	Bibulagawawattahena	(1) Ditto Babbu, (2) ditto Sedeya	Chena	6 1 14
720	Godaudahena	(1) Ditto Elandrissa, (2) ditto Sappiri, (3) ditto Sinchi, (4) ditto Janni, (5) ditto Sima	Citronella	1 0 36
721	Helandagahahena	Ditto Juwanissa	Chena	6 0 11
726	Polongahahena	(1) Wijemunidurage Wattubaba, (2) Hewagiganage Sedrissa, (3) Wijemunige Sabbeya	Citronella	2 0 15
727	Do.	(1) Wijemunige Agorissa, (2) ditto Sabbaya, (3) ditto Rana, (4) ditto Sendrissa	do.	1 0 29
730	Godaudahena	Rajapurage Babba	do.	1 0 29
736	Panugalaudahena	Gamage Babandrissa	do.	1 1 13
758	Etakehelwerawehena	(1) Vidanegamage Don Andris, (2) Hewa Bangamuwage Don Nicholas, (3) Wijemunige Adira, (4) ditto Saya, (5) Wijemunidurage Menika	Jungle	4 2 24
775	Panugaleudahena	(1) Gamage Adiri, (2) ditto Kalu, (3) ditto Podia, (4) ditto Mendrissa, (5) ditto Randa	Citronella and chena	1 1 30
784	Etambagahawattakella	(1) Agampodige Juwandrissa, (2) Madurapuli Mananage Sedonissa, (3) ditto Dingi, (4) ditto Kalingu, (5) ditto Pinanchi, (6) ditto Dinorissa	Citronella	1 0 23
817	Hingurahena	(1) Naurunage Heenhamy, (2) Runage Karanerishamy, (3) ditto Kirihamy, (4) ditto Charlis Appu, (5) ditto Ungoris	do.	3 1 9
833	Pelawatta, Sapugahahena	(1) Dahanayakage Kawanihami, (2) Don Jandris Ratnayake, Police Officer	Citronella and chena	3 0 32
834	Bomaluwawatta	Alutdurage Dissina of Henegama	Chena	0 2 39

Lot.	Name of Land.	Name of Claimant.	Description.	Extent.		
				A.	R.	P.
850	Dangahahena	The heirs of Mudaliyar Dahanayake	Chena	8	3	11
850A	Dangahakoratuwa	James Dahanayake and Welikumbura Kattadige Andiya	Garden	0	3	36
850B	Villapattinigahakoratuwa	(1) James Dahanayake, (2) Enderage Sadris	do.	0	3	25
912	Ambagahahenyaya	The heirs of Mudaliyar Dahanayake	Citronella	10	2	3
913	Dewarawehenakella	do.	do.	3	2	14
914	Kadurugahahena	(1) Ekanayakage Don Andris, (2) Don Jandris Nedasinghe Ratnayake	do.	1	2	21
927	Batgahahena	(1) Don Mathes Dahanayake, (2) Dona Cecilia Amarasinghe Dahanayake, (3) Edwin Dahanayake, (4) Bentis Dahanayake, (5) Dixon Dahanayake, (6) Dona Karolina Dahanayake of Pallegama in East Giruwa pattu, (7) Don Hendrick Dias Dahanayake	do.	12	3	16
931	Obadagawatta	(1) Udumage Davidhamy, (2) Katuwanage Peneris, (3) Nettasing Madumage Punchihamy, (4) Dahanayakage Kowaniamy	do.	0	2	24
938	Godellahena	The Vidane Arachchi of Gonadeniya	do.	8	1	28
939	Galwalahena	Don Hendrick Dias Dahanayake and others	do.	2	0	10
940	Egodawattehena, Bogahahena	The heirs of D. W. Dahanayake	Chena	17	1	7
943	Yakdehigewatta	(1) Nipun Arachchige Babachchi of Dewalagama, (2) ditto Babuni of Aturiliya, (3) ditto Adonchi of Middeniya, (4) Sittacharige Danorissa, (5) ditto Babuni	do.	1	0	3
946	Palakosgahahena, Jambugahawatta	(1) Godagamage Don Juwanis, (2) ditto Janis	do.	7	2	34
976	Kaluappugewatta	Wattuhewage Babbehamy	do.	0	3	15
979	Gamacharigewatta	Harry Dahanayake and W. H. Babbehamy	do.	5	1	16
987	Penikombawatta	Trustee of Kandebedda Temple	do.	0	3	21
996	Rathgorakahena <i>alias</i> Mahapuswelahena	Rajapurage Dingissa	do.	2	0	37
1006	Udadeniyahena	Kandambige Punchihamy	do.	1	0	11
1014	Abandoned road	Don Andrias Dahanayake	Citronella	0	1	38
1039	Bogahahena	(1) Wickramasinghe Hetti Arachchige Nicholas, (2) ditto Andris, (3) ditto Salaman, (4) ditto Babba, (5) Pallangodage Juwanis, (6) ditto Heen Babba, (7) ditto Silindu	Chena	2	2	9
1049	Ematiyawatta, Ambagahahena, Ambagahawatta	Trustee of Kandebedda Temple	Citronella	9	2	35
1056	Weligamagewatta, Godaudawatta	do.	Chena	5	2	17
1057	Dapanayawatta	Harry Dahanayake	Citronella	4	1	8
1060	Parahena <i>alias</i> Kekunehena	(1) Trustees of Kandebedda Temple, (2) Dona Cecilyana Abeywardene	Chena	4	0	6
1073	Denagamagewatta or Kottigalehena	(1) Gamacharige Nicholas, (2) Hetti Arachchige Jayanhamy	Garden	1	3	36
1079	Arambagawattahena	(1) Don Samel Dahanayake, (2) Don Andrias Dahanayake, (3) Dona Cecilyana Amarasinghe Dahanayake, (4) Don Mathes	Chena	5	3	6
1095	Udadeniyahena <i>alias</i> Hakurigewatta	(1) Don Samel Waniganayake Yapa of Bambarenda, (2) Dona Gimara Waniganayake Yapa of Kapuduwa in Gangaboda pattu, (3) Beragama Gamacharige Matheshamy	do.	3	1	2
1113	Ritigahahena and Galgodahena	(1) Seyadu Aliya Marikar Hajiya Hamidu Lebbe, Police Officer of Galbokka, (2) Sariat Umma of Weligama, (3) Ummu Zorala of ditto, (4) Pattu Muttu Nachchire of ditto	Citronella	13	3	7
1118	Galgodawatta	do.	Garden	0	1	20
171	Murungamandiyehena	(1) I. Dahanayake, (2) Kalanchige Pinorissa	Chena	2	3	19
186	Kongahawatta	(1) Gamage Juwa, (2) ditto Billinda	Garden	0	1	38

Upset price at Rs. 15 to Rs. 50 per acre. Further information regarding these lands can be obtained from the Land Settlement Officer, and plans of them from the Surveyor-General.

Colonial Secretary's Office,
Colombo, January 15, 1920

B. HORSBURGH,
Acting Colonial Secretary.

No. 5,428, S. O.—On Wednesday, March 3, 1920, at 9 A.M., the Land Settlement Officer will put up for sale or settlement, at Walasmulla, the under-mentioned portions of Crown land, on the terms authorized by Government. Seventy-six allotments of land situated in the West Giruwa pattu division of the Hambantota District of the Southern Province.

Lot.	Name of Land.	Name of Claimant.	Description.	Extent.		
				A.	R.	P.
6	Batagewatta	(1) Denagamage Juwanis, (2) Gabbalage Dingia	Citronella	0	3	22
9	Landewattekoratuwa	(1) Gabbalage Kilintuwa, (2) Domingo Hewage Karolis Appu Wijesuriya	Coconut and citronella	3	0	34
52	Pinnaketiyehehena	Hewage Hurutali	Coconut and chena	2	2	26
54	Bogahahena	(1) Hewarajamunige Babbi, (2) Ehalapitiye Hewage Nadorissa, (3) ditto Sapindira, (4) ditto Kirigorisa, all of Etpitiya	Citronella	1	0	7
65	Konuppewatta	(1) Kattadige Dollissa of Walasmulla, (2) Kumburugamuwage Nadorissa of Kanumuldeniya	do.	0	3	31
81	Gurugahahena	Rajamunige Menika	Abandoned citronella	1	0	20
84	Pinwatta	Geeganage Juwanissa	Young coconut	2	1	37

Lot.	Name of Land.	Name of Claimant.	Description.	Extent. A. R. P.
158	Nugagahawatta	(1) Kattadige Dinguruwa, (2) ditto Dissanchi, (3) ditto Banchcha, (4) ditto Minna, (5) Dinagamage Diyonias	Garden and sweet potato	2 0 7
184	Hewammendihena	(1) Agampodige Caronissa, (2) ditto Heena, (3) ditto Silonchi, (4) ditto Subanchina, (5) ditto Sandina, (6) ditto Sapindara	Chena and citronella	0 1 26
188	Ellokandagawawatta <i>alias</i> Dodangahamandiyewatta	Dinagamage Kiriya	Young coconut	0 2 33
202	Serugahakoratuwa	Walimemige Janda	Garden	3 0 26
210	Gawagewattagodella	(1) Kattadige Dinge Naide, (2) ditto Dingirissa, (3) ditto Jani, (4) ditto Babundirissa, (5) ditto Karonissa, (6) ditto Kirigorissa, (7) ditto Sadrissa, (8) ditto Dingira	Young garden	2 2 16
213	Dikhenewatta	Mahadurage Nonissa	do.	0 2 15
252	Demataketiya	(1) Mahadurage Danchchia, (2) ditto Pedrissa	Young garden and chena	4 0 25
267	Kapuhengoda	Kuda Antonige Soya	Citronella and chena	1 1 2
321	Punchikalaotuwwa	Ehalapitiye Hewage Sineris	Citronella	1 0 25
336	Wandamahagewatta	(1) Geeganage Nadorissa, (2) ditto Babandirissa, (3) ditto Thomissa, (4) Manahenge Nonachchi	Chena and coconut	3 0 15
356	Napolakossahena <i>alias</i> Kalatuwwa	Wilhenage Rakkina	Citronella	1 3 33
361	Kalanchigedeniyeatmaga	Alutdurage Jewandirissa, Vel-Vidane	do.	2 0 1
362	Ketapolagodahena	Wilhenage Matiya	do.	0 3 11
364	Gonnagahawatta	(1) Mananage Babandirissa, (2) Hewage Kiriya	Young garden	2 0 2
384	Meegahawattekoratuwa	(1) Wijemuni Durage Dingi, (2) Kokuheneddige Don Jakoris de Silva of Walasmulla	Citronella	1 3 18
387	Mahamullewattagodella	(1) Welimunige Tikiri, (2) Alankarage Saina, (3) Kumburugamuwage Annonchehi, (4) ditto Babuni	Young garden	2 1 18
447	Serugahahena	(1) Welimunige Babki, (2) Kotage Heena, (3) ditto Pin Naide, (4) Welimunige Edo	Garden	1 2 14
459	Wewagawahena	Rajapaksage Don Hamy	Chena	2 1 10
473	Rukattanagahahena	Welimunige Menda	Garden	3 2 29
476	Godawellankehena	Kalanchige Samiya	Young coconut	3 0 34
483	Iriyagahadeniyeatmaga	Wijemunige Sugatiya	Young coconut and jak	0 1 30
484	Kendaketiyetenna <i>alias</i> Talahenaladeniyeatmaga	(1) Wilhenage Boriya, (2) ditto Endorissa, (3) ditto Sarmeya	Citronella and chena	2 0 38
485	Kendaketiyetenna <i>alias</i> Talahenaladeniyeatmaga <i>alias</i> Talahenealawatta	Wijemunige Bilindi	Young garden	3 2 33
487	Talhenewatta	do.	do.	0 1 34
491	Jambaiarehena	(1) Wijemunige Manika, (2) Rajapaksage Rodda	Citronella and chena	1 0 36
510	Galendayaya	Vincent Stuwart de Silva Goonetilleke Wickremanayaka of Tangalla	Citronella	0 2 25
511	Do.	do.	Citronella and sweet potatoes	0 3 11
514	Mahamaditta	do.	Garden	0 1 28
515	Do.	do.	Citronella	1 3 3
516	Do.	do.	Citronella and iluk	1 2 4
518	Narangahaokanda	do.	Chena and jak	0 1 39
519	Do.	do.	Rubber and coconut	4 0 27
520	Heendoladeniya	do.	Paddy field	0 1 4
523	Galandahena	do.	Citronella	23 3 10
531	Batalawattehena	(1) Wijemunidurage Babuna, (2) Wijemunige Abeyassa, (3) Wijemunidurage Agorissa, (4) ditto Suwarissa	Garden and citronella	14 3 25
547	Karagahagawakella	(1) Wilhenage Buriya, (2) Rubasing Kattadige Nandorissa	Young garden	0 3 31
559	Talagahawatta	(1) Kalanchige Jediya, (2) ditto Manika, (3) ditto Adiri, (4) Wijemunidurage Pinni, (5) Ragahettige Dissanchi, (6) Kalanchige Samiya, (7) ditto Dingi Naide, (8) ditto Anagi, (9) ditto Janni, (10) Ragapurage Samiya, (11) ditto Suwarissa, (12) ditto Saradiya, (13) ditto Dingini, (14) ditto Ranni, (15) ditto Hini	Citronella	1 0 32
575	Maragahahena	(1) Hewakuda Anthonige Sadarissa, (2) Rubasing Kattadige Babundirissa	Chena	3 3 4
583	Mukalanhena	Wilhenage Samiya	do.	2 0 8
624	Pahalamulana-atmaga	(1) Wijemunige Dilensa, (2) Wijemunidurage Babuna, (3) ditto Siyadorissa, (4) ditto Wattu Babba, (5) ditto Heena, (6) ditto Dontuwa, (7) ditto Manike, (8) ditto Samantu, (9) ditto Billinda, (10) ditto Podina	Garden	2 2 19
625	Gorakagahawatta	do.	Chena	2 0 4
626	Gonnegahahena	Don Andrias Weerasekera, Vidane Arachchi of Daluwakgoda	do.	5 2 38
642	Mukalanhenawatta	(1) Wijemunige Suggatiya, (2) Gamage Suwarissa of Nara-arepitta	Garden	1 0 3
643	Mukalanhenadeniya	do.	Paddy	0 0 17

Lot.	Name of Land.	Name of Claimant.	Description.	Extent.		
				A.	R.	P.
649	Udadeniyewelatmagehena	(1) Gabbalage Elinssa, (2) ditto Anonchchi, (3) Wilhenege Samida, (4) Gabbalage Kirigorissa, (5) ditto Chara, (6) ditto Babbuni	Citronella ..	1	1	2
653	Pattaradeniyeatmaga	.. Rubasing Kattadige Babanissa Garden ..	0	2	22
669	Lindegawawatta	.. Wijemunidurage Tikira do. ..	2	3	6
693	Welagahagawahena	.. Mahadurage Mina Citronella ..	1	1	21
737½	Mahadunkalayayehena	.. James Dahanayaka Chena ..	5	0	31
773	Bibulehena <i>alias</i> Panugala- udahena	(1) Gamage Suwandrissa, (2) Kattadige Donchi	.. Citronella ..	2	0	38
777	Panugalaudahena	.. James Dahanayaka Chena ..	2	1	8
800	Dewataketiyehena, Arambagahawatta	(1) Wijemunige Dingi Baba, (2) Rajapurage Dissanchi	.. do. ..	3	2	21
807	Dewataketiyehena and Batalawatta	(1) Rajapurage Babundrissa, (2) ditto Rakina, (3) ditto Babbachchi	Citronella ..	0	3	22
809	Batalawatta	.. do. ..	Citronella and chena ..	1	0	32
810	Dewataketiyewatta	.. Rajapurage Juwandrissa Abandoned citronella ..	1	0	35
950	Uruwalehena	.. Rajapurage Karonissa Low jungle ..	4	2	13
966	Elangamawatta	.. (1) Gamage Mandrissa, (2) ditto Suwadrisa Citronella ..	2	1	23
1044	Ratgorakahena	.. Rajapurage Dingissa Chena ..	2	1	9
1069	Dunumadalagehena	.. (1) Kattadige Banchchi, (2) Gamage Juwanissa, (3) ditto Sandrissa, (4) ditto Samichcha	.. do. ..	2	2	20
10A	Landewattekoratuwa	.. (1) Gabbalage Kirintuwa, (2) Domingo Hewage Karolis Appu Wijesuriya	.. Youngcoconut ..	0	1	13
28	Galamunewatta	.. Don David Abeydeera Jayawickrema, Constable Arachchi of Walasmulla	Citronella ..	4	2	14
56	Mahahenewatta	.. do. Citronella and Indian corn ..	3	2	3
121	Mahahena	.. (1) Peduruarachchige Janise, (2) Denagamage Dingira, (3) ditto Kiriya	.. Chena ..	2	0	26
522A	Galaudahena	.. Vincent Stewart de Silva Gunatilleka Wickremanayaka of Tangalla	Citronella ..	0	3	13
522B	Do.	.. do. do. ..	0	0	20
524A	Do.	.. do. do. ..	0	0	18
229	Aturamandiyehena <i>alias</i> Godellehena	(1) Wilhenage Dondrissa, (2) Manatunga Hurutala, (3) Wilhenage Madrissa, (4) ditto Serida, (5) ditto Kaluwa, (6) ditto Rani, (7) ditto Barliya, (8) ditto Sedonissa, (9) ditto Geeganage Silinda	Chena ..	0	3	8
230	Aturamandiyehena	.. do. Chena and citronella ..	3	2	37
235	Maragahawattehena	.. Geeganage Rando Citronella ..	1	2	32

Upset price at Rs. 15 to Rs. 50 per acre. Further information regarding these lands can be obtained from the Land Settlement Officer, and plans of them from the Surveyor-General.

Colonial Secretary's Office,
Colombo, January 15, 1920.

B. HORSBURGH,
Acting Colonial Secretary.

NORTH-WESTERN PROVINCE.

No. 5,429, S. O.—On Wednesday, February 18, 1920, at 11 A.M., the Land Settlement Officer will put up for sale or settlement, at Giriulla Resthouse, the under-mentioned portion of Crown land, on the terms authorized by Government. An allotment of land situated in the Udukaha korale west of the Dambadeni hatpattu division of the Kurunegala District of the North-Western Province.

Block survey preliminary plan 555.—Kudagammana.

Lot.	Name of Land.	Name of Claimant.	Description.	Extent.		
				A.	R.	P.
14	Wagollemukalana	.. Crown Forest ..	2	2	10

Upset price at Rs. 15 to Rs. 75 per acre. Further information regarding this land can be obtained from the Land Settlement Officer, and plan of it from the Surveyor-General.

Colonial Secretary's Office,
Colombo, January 15, 1920.

B. HORSBURGH,
Acting Colonial Secretary.

No. 5,448, S. O.—On Friday, March 12, 1920, at 11 A.M., the Land Settlement Officer will put up for sale or settlement, at Hettipola, the under-mentioned portions of Crown land, on the terms authorized by Government. Twelve allotments of land situated in the Giratalane korale of the Dewamedi hatpattu division of the Kurunegala District of the North-Western Province.

Block survey preliminary plan 1,689.—Bamunumulla.

Lot.	Name of Land.	Name of Claimant.	Description.	Extent.		
				A.	R.	P.
2	Kongahamulawatta	.. Subasinghe Maddumage Suwaris Appu Garden ..	0	1	12
3	Mylagahamullawatta	.. Bamunu Mudiyanseleage Hetuhami do. ..	0	0	34
4	Siyambalagahamulawatta	.. Ditto Kirihami do. ..	0	3	28
18	Kajugahamulawatta	(1) Ditto Ukku Banda, (2) Nawanna Muna Muhamadu Jallaldeen of 87, Bazaar street, Kurunegala	.. do. ..	0	2	26
19	Kadurugahamulawatta	.. Jallaldeen of Kurunegala do. ..	0	0	30
20	Do.	.. Bamunu Mudiyanseleage Appuhamy do. ..	1	0	21

Lot.	Name of Land.	Name of Claimant.	Description.	Extent.		
				A.	R.	P.
21	Mylagahamulawatta ..	Bamunu Mudiyansele Kawanihami ..	Garden ..	0	1	34
22	Diulagahamulahena ..	(1) ditto Gunarathami, (2) ditto Appuhami ..	Open land ..	0	2	32
23	Kadurugahamulawatta ..	Ditto Kawanihami ..	Garden ..	0	0	26
24	Kahatagahamulawatta ..	Ditto Banda ..	do. ..	1	3	5
25	Kolongahamulawatta ..	Ditto Appuhami ..	do. ..	1	3	27
36	Kongahamulawatta ..	Vidanelage Juan Naide ..	do. ..	3	0	31

Upset price at Rs. 15 to Rs. 50 per acre. Further information regarding these lands can be obtained from the Land Settlement Officer, and plans of them from the Surveyor-General.

Colonial Secretary's Office,
Colombo, January 21, 1920.

GRAEME THOMSON,
Colonial Secretary.

No. 5,449, S. O.—On Saturday, March 6, 1920, at 11 A.M., the Land Settlement Officer will put up for sale or settlement, at Kurunegala Kachcheri, the under-mentioned portion of Crown land, on the terms authorized by Government. An allotment of land situated in the Hewawissa korale of Weudawili hatpattu division of the Kurunegala District of the North-Western Province.

Lot.	Name of Land.	Name of Claimant.	Description.	Extent.		
				A.	R.	P.
Advance extract No. 1 of block survey preliminary plan 1,113.—Pambe.						
5	Bandarahena ..	Crown, applied for by W. D. A. Gooneratne, Mohandiram ..	Jungle ..	2	3	0

Upset price at Rs. 15 to Rs. 50 per acre. Further information regarding this land can be obtained from the Land Settlement Officer, and plan of it from the Surveyor-General.

Colonial Secretary's Office,
Colombo, January 21, 1920.

GRAEME THOMSON,
Colonial Secretary.

No. 5,450, S. O.—On Saturday, March 6, 1920, at 11 A.M., the Land Settlement Officer will put up for sale or settlement, at Kurunegala Kachcheri, the under-mentioned portions of Crown land, on the terms authorized by Government. Two allotments of land situated in the Madure korale of Weudawili hatpattu division of the Kurunegala District of the North-Western Province.

Lot.	Name of Land.	Name of Claimant.	Description.	Extent.		
				A.	R.	P.
Advance extract No. 1 of block survey preliminary plan 811.—Ihala Ogodapola.						
1	Anilahena ..	Crown, applied for by Sethuwa of Pahala Ogodapola ..	Forest ..	5	2	14
4	Do. ..	do. ..	do. ..	0	3	2

Upset price at Rs. 15 to Rs. 50 per acre. Further information regarding these lands can be obtained from the Land Settlement Officer, and plans of them from the Surveyor-General.

Colonial Secretary's Office,
Colombo, January 21, 1920.

GRAEME THOMSON,
Colonial Secretary.

No. 5,451, S. O.—On Saturday, March 6, 1920, at 11 A.M., the Land Settlement Officer will put up for sale or settlement, at Kurunegala Kachcheri, the under-mentioned portion of Crown land, on the terms authorized by Government. An allotment of land situated in the Udapola Otota korale of Dambadeni hatpattu division of the Kurunegala District of the North-Western Province.

Lot.	Name of Land.	Name of Claimant.	Description.	Extent.		
				A.	R.	P.
Advance extract No. 1 of block survey preliminary plan 614.—Aragoda.						
1	Galabodahingura in Nahakotamademukalana	Crown, applied for by Hewapedidurayalage Aruma and Sacira of Aragoda	Forest ..	19	3	38

Upset price at Rs. 15 to Rs. 50 per acre. Further information regarding this land can be obtained from the Land Settlement Officer, and plan of it from the Surveyor-General.

Colonial Secretary's Office,
Colombo, January 21, 1920.

GRAEME THOMSON,
Colonial Secretary.

No. 5,452, S. O.—On Saturday, March 6, 1920, at 12 noon, the Land Settlement Officer will put up for sale or settlement, at Kurunegala Kachcheri, the under-mentioned portions of Crown land, on the terms authorized by Government. Thirteen allotments of land situated in the Kuda Galboda korale of Weudawili hatpattu division of the Kurunegala District of the North-Western Province.

Lot.	Name of Land.	Name of Claimant.	Description.	Extent.		
				A.	R.	P.
Preliminary plan 4,816A.—Galgomuwa.						
2	Godayayahenayaya ..	Mrs. J. G. Ratnayake ..	Chena ..	33	1	32
3	Do. ..	Mrs. A. G. Herat ..	High jungle ..	12	1	10
Preliminary plan 4,816A.—Kidapola.						
5	Godeyayahenayaya ..	Mrs. J. G. Ratnayake ..	Chena ..	13	3	2
6	Indulgodakumburepillewa ..	E. M. Punchirala ..	Garden ..	3	0	10
10	Mahawattahenayaya ..	U. K. Thanga Udaiyar of Teliyagonna ..	Chena ..	0	2	21
12	Mahawattameegahamulahena ..	do. ..	do. ..	5	0	36
15	Kosgollehena ..	do. ..	do. ..	4	1	17
16	Kongahamulahena ..	Edward Banda Korala ..	do. ..	0	2	11
17	Do. ..	do. ..	Jungle ..	1	0	24
18	Govakotuwa ..	U. K. Thanga Udaiyar ..	Rubber and coconut	6	1	17

Preliminary plan 4,816A.—Mapegomuwa.						Extent.		
Lot.	Name of Land.	Name of Claimant.		Description.	A.	R.	P.	
19	Kongahamulahena	..	Edward Banda, Korala	..	Chena	6	3 38	
21	Do.	..	do.	..	High jungle	5	1 20	
23	Do.	..	do.	..	Chena	6	3 38	

Upset price at Rs. 15 to Rs. 50 per acre. Further information regarding these lands can be obtained from the Land Settlement Officer, and plans of them from the Surveyor-General.

Colonial Secretary's Office,
Colombo, January 21, 1920.

GRAEME THOMSON,
Colonial Secretary.

No. 5,453, S. O.—On Monday, March 8, 1920, at 11 A.M., the Land Settlement Officer will put up for lease, at Kuliya-pitiya, the under-mentioned portions of Crown land, on the terms authorized by Government. Two allotments of land situated in the Katugampola korale of Katugampola hatpattu division of the Kurunegala District of the North-Western Province.

Advance extract No. 1 of preliminary plan 994.—Pallewela.						Extent.		
Lot.	Name of Land.	Name of Claimant.		Description.	A.	R.	P.	
7	Wilapolawatta	..	Crown and S. Jayamana	..	Garden	0	1 13	
7A	Do.	..	Crown and Mrs. J. Weerakoon of Perth road, Dematagoda, Colombo	..	do.	0	0 18	

Further information regarding these lands can be obtained from the Land Settlement Officer, and plans of them from the Surveyor-General.

Colonial Secretary's Office,
Colombo, January 21, 1920.

GRAEME THOMSON,
Colonial Secretary.

No. 5,454, S. O.—On Saturday, March 6, 1920, at 11 A.M., the Land Settlement Officer will put up for sale or settlement, at Kurunegala Kacheheri, the under-mentioned portions of Crown land, on the terms authorized by Government. An allotment of land situated in the Hewawisse korale of Weudawili hatpattu division of the Kurunegala District of the North-Western Province.

Advance extract No. 1 of block survey preliminary plan 1,112.—Bogomuwa.						Extent.		
Lot.	Name of Land.	Name of Claimant.		Description.	A.	R.	P.	
1	Kongahamulahena	..	Crown, applied for by Ekanayake Mudiyansele Pinchi Banda, Korala of Hewawisse korale	..	Chena	0	2 36	

Upset price at Rs. 15 to Rs. 50 per acre. Further information regarding this land can be obtained from the Land Settlement Officer, and plan of it from the Surveyor-General.

Colonial Secretary's Office,
Colombo, January 21, 1920.

GRAEME THOMSON,
Colonial Secretary.

No. 5,455, S. O.—On Saturday, March 6, 1920, at 11 A.M., the Land Settlement Officer will put up for sale or settlement, at Kurunegala Kacheheri, the under-mentioned portions of Crown land, on the terms authorized by Government. Five allotments of land situated in the Gandahaye korale of Weudawili hatpattu division of the Kurunegala District of the North-Western Province.

Advance extract No. 1 of block survey preliminary plan 42.—Madawa.						Extent.		
Lot.	Name of Land.	Name of Claimant.		Description.	A.	R.	P.	
1	Pahalakahagollekele	..	Crown, applied for by S. Pusumba	..	Forest	1	0 3	
2	Do.	..	Crown, applied for by S. Pincha	..	do.	1	0 3	
3	Do.	..	Crown, applied for by P. Hapuwa of Mehiella	..	do.	1	0 4	
4	Do.	..	Crown, applied for by P. Menika	..	do.	0	3 35	
5	Do.	..	Crown	..	do.	0	2 32	

Upset price at Rs. 15 to Rs. 50 per acre. Further information regarding these lands can be obtained from the Land Settlement Officer, and plans of them from the Surveyor-General.

Colonial Secretary's Office,
Colombo, January 21, 1920.

GRAEME THOMSON,
Colonial Secretary.

No. 5,456, S. O.—On Friday, March 12, 1920, at 11 A.M., the Land Settlement Officer will put up for sale or settlement, at Hettipola, the under-mentioned portions of Crown land, on the terms authorized by Government. Twenty-three allotments of land situated in the Giratalane korale of the Dewamedi hatpattu division of the Kurunegala District of the North-Western Province.

Block survey preliminary plan 1,690.—Batalagodawewa.						Extent.		
Lot.	Name of Land.	Name of Claimant.		Description.	A.	R.	P.	
3	Ginigalpitiyawatta	..	(1) Wijendra Patabendi Muhandiramalage Puchi Naide, (2) Kawwa Naide, (3) Ran Naide	..	Garden	0	2 20	
5	Do.	..	Wijendra Patabendi Muhandiramalage Dingiri Nachchire	..	Chena	0	1 38	
13	Kosgahamulawatta	..	(1) Ditto Andi Naide, (2) Kira Nachchire	..	Garden	0	1 4	
16	Wanewatta	..	Wijendra Patabendi Muhandiramalage Appu Naide	..	do.	0	1 8	
17	Wewuwanekotuwa	..	(1) Ditto Menik Nachchire, (2) ditto Ukku Nachchire, (3) ditto Puchi Naide, (4) ditto Kira Nachchire	..	Open land	0	1 2	
18	Wewapawulakotuwa	..	(1) Ditto Juwan Naide, (2) ditto Dingira Nachchire, (3) ditto Baba Sinno, (4) ditto Leththa Naide, (5) ditto Kira Nachchire, (6) ditto Menuwa Nachchire	..	do.	0	0 18	
19	Kohombagahamulawatta	..	do.	..	Garden	0	0 9	

Lot.	Name of Land.	Name of Claimant.	Description.	Extent.		
				A.	R.	P.
21	Kosgahamulawatta	(1) Wijendra Patabendi Muhandiramalage Kira Nachchire, (2) Andi Naide	Garden	0	1	12
23	Kohombagahamulawatta	(1) Ditto Punchi Naide, (2) Kawwa Naide, (3) Ran Naide	do.	0	1	23
24	Gansuriyagahamulawatta	Ditto Appu Naide	do.	0	3	32
30	Paluwatta	Wijendra Patabendi Muhandiramalage Juwan Naide	do.	1	3	35
32	Alutwelapillewa	(1) Wijendra Patabendi Muhandiramalage Juwan Naide, (2) ditto Dingira Nachchire, (3) ditto Baba Sinno, (4) ditto Menuwa Nachchire, (5) ditto Leththa Naide, (6) Kiri Nachchire	Chena	0	1	30
33	Do.	do.	do.	0	1	30
8	Ginigalpitiyahena	(1) Ditto Juan Naide, (2) Letta Naide, (3) Dingira Nachchire, (4) Menuwa Nachchire, (5) Baba Sinno Naide, (6) Appu Naide, (7) Guruwa Naide, (8) Kinda Naide, (9) Kira Nachchire, (10) Satana Naide, (11) Ukku Nachchire, (12) Meniki Nachchire, (13) Lama Naide, (14) Nachchira Nachchire	do.	6	0	25
14	Paragawahena	(1) Wijendra Patabendi Muhandiramalage Juan Naide, (2) Letta Naide, (3) Dingira Nachchire, (4) Menuwa Nachchire, (5) Baba Sinno Naide, (6) Kinda Naide, (7) Satana Naide, (8) Guruwa Naide, (9) Appu Naide, (10) Ukku Nachchire, (11) Kira Nachchire	do.	2	1	11
20	Hikgahamulahena	(1) Ditto Ukku Nachchire, (2) Kira Nachchire, (3) Meniki Nachchire, (4) Kinda Nachchire, (5) Juan Naide, (6) Dingiriya Nachchire, (7) Letta Naide, (8) Menuwa Nachchire, (9) Baba Sinno Naide, (10) Nachchira Nachchire, (11) Kira Nachchire, (12) Lama Naide	do.	1	3	25
25	Talgahamulahena	(1) Wijendra Patabendi Muhandiramalage Satana Naide, (2) Juan Naide, (3) Appu Naide, (4) Guruwa Naide, (5) Nachchira Nachchire, (6) Ukku Nachchire, (7) Kira Nachchire, (8) Meniki Nachchire	do.	2	0	17
2	Ginigalpitiyehena	(1) Ditto Nachchira Nachchire, (2) Kira Nachchire, (3) Guruwa Naide, (4) Appu Naide, (5) Satana Naide, (6) Lama Naide, (7) Juan Naide	do.	2	3	6
2A	Do.	do.	do.	0	3	16
2B	Do.	(1) Ditto Juan Naide, (2) Dingiri Nachchire, (3) Letta Naide, (4) Menuwa Nachchire, (5) Baba Sinno Naide	do.	2	1	26
2c	Ginigalpitiyahenegala	Ditto Lama Naide	Tobacco	0	0	35
2d	Ginigalpitiyahena	Ditto Satana Naide	Chena	1	0	12
2e	Ginigalpitiyakotuvehena	(1) Ditto Loku Satana Naide, (2) Ukku Nachchire, (3) Kira Nachchire	do.	0	3	19

Upset price at Rs. 15 to Rs. 50 per acre. Further information regarding these lands can be obtained from the Land Settlement Officer, and plans of them from the Surveyor-General.

Colonial Secretary's Office,
Colombo, January 21, 1920.

GRAEME THOMSON,
Colonial Secretary.

No. 5,457, S. O.—On Friday, March 12, 1920, at 11 A.M., the Land Settlement Officer will put up for sale or settlement, at Hettipola, the under-mentioned portions of Crown land, on the terms authorized by Government. Twenty-eight allotments of land situated in the Giratalane korale of the Dewamedi hatpattu division of the Kurunegala District of the North-Western Province.

Block survey preliminary plan 1,715.—Hiripokuna.

Lot.	Name of Land.	Name of Claimant.	Description.	Extent.		
				A.	R.	P.
1	Bemmagawahena	(1) Vidanelage Punchi Meniki Manamali, (2) ditto Appu Singho, (3) ditto Ukku Menika, (4) ditto Dingiri Manamali	Chena	0	0	16
2	Do.	do.	do.	0	1	25
5	Do.	do.	do.	0	3	32
6	Hirapolawatta	(1) Marasinghe Mudiyansele Appu Singho, (2) ditto Juanis Singho, (3) ditto Tikiri Appu Naide, (4) ditto Mudaliya Naide, (5) ditto Davit Singho, (6) ditto Mai Appu Naide, (7) ditto James Singho	Garden	0	1	2
8	Do.	do.	do.	2	1	28
9	Kahatagahamulawatta	do.	do.	0	1	19
12	Dangahamulawatta	do.	do.	1	1	21
15	Do.	do.	do.	12	3	36
16	Welihena, Karandagahamulawatta	(1) Ditto Appu Singho, (2) ditto Kiri Menika Manamali, (3) Marasinghe Mudiyansele Kiri Menika Manamali	Chena and garden	12	3	9
17	Kahatagahamulawatta	(1) Marasinghe Mudiyansele Appu Singho, (2) ditto Kiri Menika Manamali	Garden	0	0	7
20	Kongahamulawatta	(1) Ditto Appu Singho, (2) ditto Juanis Singho, (3) ditto Tikiri Appu Naide, (4) ditto Mudaliya Naide, (5) ditto Davit Singho, (6) ditto Mai Appu Naide, (7) ditto James Singho	do.	1	1	16
21	Kahatagahamulawatta	do.	do.	1	1	27
22	Hirapolawatta	do.	do.	3	1	32
24	Do.	do.	do.	0	0	22
25	Bemmagawahena	(1) Vidanelage Punchi Meniki Manamali, (2) ditto Appu Singho, (3) ditto Ukku Menika, (4) ditto Dingira Manamali	Chena	0	2	23

Lot.	Name of Land.	Name of Claimant.	Description.	Extent.		
				A.	R.	P.
26	Ehalagahamulawatta	.. Marasinghe Mudiyansele Veda Naidelage Appu Singho..	Garden ..	0	3	25
27	Kosgahamulawatta	.. Ditto Dingira ..	do. ..	0	2	2
28	Helambagahamulawatta	.. Veda Naidelage Sirimala Naide ..	do. ..	0	1	21
31	Patahagawawatta	.. (1) Marasinghe Mudiyansele Punchi Nona, (2) Appu Singho ..	do. ..	1	3	37
38	Ambagahamulawatta	.. Marasinghe Mudiyansele Veda Naidelage Punchi Menika ..	do. ..	0	2	13
40	Karandagahamulawatta	.. Marasinghe Mudiyansele Kiri Menika Manamali ..	do. ..	1	0	26
10	Kongahamulakotuwa	.. Ditto Appu Naide and others ..	Chena ..	0	3	8
10B	Kongahamulahena	.. Ditto Juanis Singho ..	do. ..	0	2	10
19	Do.	.. Ditto Appu Naide and others ..	do. ..	0	1	16
30	Higgahamulakotuwa	.. (1) Ditto Appu Singho, (2) Punchi Nona ..	do. ..	1	1	22
30A	Patahagawawatta	.. do. ..	Garden ..	0	3	16
39	Paluwatta	.. Ditto Punchi Menika and Appu Singho ..	do. ..	0	3	22
39B	Do.	.. Ditto Kiri Menika, (2) Appu Singho ..	do. ..	0	1	0

Upset price at Rs. 15 to Rs. 50 per acre. Further information regarding these lands can be obtained from the Land Settlement Officer, and plans of them from the Surveyor-General.

Colonial Secretary's Office,
Colombo, January 21, 1920.

GRAEME THOMSON,
Colonial Secretary.

No. 5,458, S. O.—On Tuesday, March 9, 1920, at 2 P.M., the Land Settlement Officer will put up for sale or settlement, at Kuliypitiya, the under-mentioned portions of Crown land, on the terms authorized by Government. Five allotments of land situated in the Katugampola korale south of Katugampola hatpattu division of the Kurunegala District of the North-Western Province.

Preliminary plan 4,899.—Bunnehapola.				Extent.		
Lot.	Name of Land.	Name of Claimant.	Description.	A.	R.	P.
1	Kosgahamulawatta	.. Don Juse Jayatunge of Madampe ..	Garden ..	3	3	21
2	Do.	.. do. ..	do. ..	0	2	35
3	Do.	.. do. ..	do. ..	0	1	12
4	Millagahahena	.. Crown ..	Jungle ..	3	0	37*
6	Do.	.. do. ..	Reservation for road ..	0	0	37†

* Upset price at Rs. 15 to Rs. 150 per acre.

† For lease only.

Further information regarding these lands can be obtained from the Land Settlement Officer, and plans of them from the Surveyor-General.

Colonial Secretary's Office,
Colombo, January 21, 1920.

GRAEME THOMSON,
Colonial Secretary.

No. 5,459, S. O.—On Saturday, March 6, 1920, at 11 A.M., the Land Settlement Officer will put up for sale or settlement, at Kurunegala Kachcheri, the under-mentioned portions of Crown land, on the terms authorized by Government. Two allotments of land situated in the Udupola Medalassa korale of Dambadeni hatpattu division of the Kurunegala District of the North-Western Province.

Advance extract No. 1 of block survey preliminary plan 676.—Bewilgamuwa.				Extent.		
Lot.	Name of Land.	Name of Claimant.	Description.	A.	R.	P.
1	Garapathdeniyaowita	.. Crown, applied for by Samarakon Mudiyansele Kapuru-hamy, Gan-Arachchi of Bewilgamuwa ..	High jungle ..	1	1	5
4	Do.	.. do. ..	High jungle and open land ..	0	3	14

Upset price at Rs. 15 to Rs. 100 per acre. Further information regarding these lands can be obtained from the Land Settlement Officer, and plans of them from the Surveyor-General.

Colonial Secretary's Office,
Colombo, January 21, 1920.

GRAEME THOMSON,
Colonial Secretary.

No. 5,461, S. O.—On Tuesday, March 9, 1920, at 12 noon, the Land Settlement Officer will put up for sale or settlement, at Kuliypitiya, the under-mentioned portions of Crown land, on the terms authorized by Government. Eleven allotments of land situated in the Karandapattu korale of Katugampola hatpattu division of the Kurunegala District of the North-Western Province.

Preliminary plan 4,905.—Kandayaya.				Extent.		
Lot.	Name of Land.	Name of Claimant.	Description.	A.	R.	P.
7	Kolongahamulawatta	.. (1) Vana Pana Lana Savanna Annarmala Chetty, (2) Ana Kana Kana Vena Pana Tena Mutturaman Chetty of Sea street, Colombo ..	Garden ..	35	0	36
10	Elambagahamulawatta	.. do. ..	do. ..	34	2	12
11	Do.	.. do. ..	do. ..	5	0	36
Preliminary plan 4,905.—Kumbukwewa.						
13	Asdiyawalagawawatta	.. (1) Vana Pana Lana Savanna Annarmala Chetty, (2) Anra Kana Kana Vena Sena Tana Mutturaman Chetty ..	Garden ..	2	0	27
15	Do.	.. do. ..	do. ..	16	3	2
16	Puranawatta	.. do. ..	do. ..	2	2	2
18	Do.	.. do. ..	do. ..	1	3	29
19	Do.	.. do. ..	do. ..	1	1	0
21	Do.	.. do. ..	do. ..	3	3	27
23	Do.	.. do. ..	do. ..	1	0	17

Preliminary plan 4,905.—Torabichchiya.

Lot.	Name of Land.	Name of Claimant.	Description.	Extent. A. R. P.
26	Madangahamulawatta	Ranatunga Arachchige Hendappuhamy	Garden	8 3 33

Upset price at Rs. 15 to Rs. 50 per acre. Further information regarding these lands can be obtained from the Land Settlement Officer, and plans of them from the Surveyor-General.

Colonial Secretary's Office,
Colombo, January 21, 1920.

GRAEME THOMSON,
Colonial Secretary.

No. 5,462, S. O.—On Tuesday, March 9, 1920, at 12 noon, the Land Settlement Officer will put up for sale or settlement, at Kuliypitiya, the under-mentioned portions of Crown land, on the terms authorized by Government. Three allotments of land situated in the Yagam pattu korale of Katugampola hatpattu division of the Kurunegala District of the North-Western Province.

Preliminary plan 4,905.—Kekunawala.

Lot.	Name of Land.	Name of Claimant.	Description.	Extent. A. R. P.
1	Timbirigaspitiyawatta	(1) Vana Pana Lana Savanna Annarmala Chetty, (2) Ana Kana Kana Vana Pana Tena Mutturaman Chetty of Sea street, Colombo	Garden	32 0 30
5	Timbirigaspitiyawalla	do.	do.	1 1 35
6	Timbirigaspitiyawatta	do.	Coconut estate	65 1 20

Upset price at Rs. 15 to Rs. 50 per acre. Further information regarding these lands can be obtained from the Land Settlement Officer, and plans of them from the Surveyor-General.

Colonial Secretary's Office,
Colombo, January 21, 1920.

GRAEME THOMSON,
Colonial Secretary.

NORTH-CENTRAL PROVINCE.

No. 5,430, S. O.—On Thursday, March 4, 1920, at 9 A.M., the Land Settlement Officer will put up for sale or settlement, at Mihintale Resthouse, the under-mentioned portions of Crown land, on the terms authorized by Government. Four allotments of land situated in the Elimeda tulana of the Kanadara korale of the Nuwaragam palata division of the Nuwarakalawiya district of the North-Central Province.

Block survey preliminary plan 785.—Nochchikulama.

Lot.	Name of Land.	Name of Claimant.	Description.	Extent. A. R. P.
2	Accarawella	(1) Kawralage Nanhamy, (2) Seneviratne Appuhami, Arachchi, (3) ditto Punchirala, (4) Punchiralage Menikrala	Paddy	0 3 39
19	Mukalana	Crown	Forest	4 0 35
42	Palugaha-accare	Crown, applied for by Seneviratne Kapuralage Mudalihamy	Chena	3 0 10
43	Do.	Crown, applied for by Malhamige Punchirala and Kapuralage Mudalihamy	do.	3 0 35

Upset price at Rs. 15 to Rs. 50 per acre. Further information regarding these lands can be obtained from the Land Settlement Officer, and plans of them from the Surveyor-General.

Colonial Secretary's Office,
Colombo, January 21, 1920.

GRAEME THOMSON,
Colonial Secretary.

No. 5,431, S. O.—On Saturday, March 6, 1920, at 9 A.M., the Land Settlement Officer will put up for sale or settlement, at Kahatagasdigiliya Resthouse, the under-mentioned portions of Crown land, on the terms authorized by Government. Five allotments of land situated in the Elwe tulana of the Kanadara korale of the Nuwaragam palata division of the Nuwarakalawiya district of the North-Central Province.

Block survey preliminary plan 759.—Bethkewa.

Lot.	Name of Land.	Name of Claimant.	Description.	Extent. A. R. P.
39	Gedaragawawanehena	Crown, applied for by Ukkuralalage Tikiri Appu	Chena	1 0 4
76	Munhenaclaccare	Kapuruhami Lekamage Menikrala Gamarala	Paddy	0 2 19
77	Paluwattelanda	Crown and Appuralage Malhamy and another	Waste land	1 0 3
93	Indihena	Crown, applied for by Palinguralage Kapuruhamy	Chena	2 0 1
94	Do.	Crown, applied for by Ukkuralalage Tikiri Appu	do.	2 2 38

Upset price at Rs. 15 to Rs. 50 per acre. Further information regarding these lands can be obtained from the Land Settlement Officer, and plans of them from the Surveyor-General.

Colonial Secretary's Office,
Colombo, January 21, 1920.

GRAEME THOMSON,
Colonial Secretary.

No. 5,432, S. O.—On Tuesday, March 2, 1920, at 9 A.M., the Land Settlement Officer will put up for sale or settlement, at Sinharagama Bungalow, the under-mentioned portion of Crown land, on the terms authorized by Government. An allotment of land situated in the Moragolle Kadawat tulana of the Wilachchiya korale of the Nuwaragam palata division of the Nuwarakalawiya district of the North-Central Province.

Block survey preliminary plan 721.—Talgaswewa.

Lot.	Name of Land.	Name of Claimant.	Description.	Extent. A. R. P.
44	Accarahena	(1) Jayatilleke Menik Hamy, Korala of Hunuwilagama, (2) Menikralage Ran Etani of Talgaswewa, (3) Jayaturalage Gamarala of ditto	Chena	3 1 27

Upset price at Rs. 15 to Rs. 50 per acre. Further information regarding this land can be obtained from the Land Settlement Officer, and plan of it from the Surveyor-General.

Colonial Secretary's Office,
Colombo, January 21, 1920.

GRAEME THOMSON,
Colonial Secretary.

No. 5,433, S. O.—On Thursday, March 4, 1920, at 9 A.M., the Land Settlement Officer will put up for sale or settlement, at Mihintale Resthouse, the under-mentioned portions of Crown land, on the terms authorized by Government. Two allotments of land situated in the Elimada tulana of the Kanadara korale of the Nuwaragam palata division of the Nuwarakalawiya district of the North-Centra Province.

Lot.	Name of Land.	Block survey preliminary plan 786.—Kahapatwila.		Description.	Extent.	
		Name of Claimant.			A.	R.
9	Muduruppuwehena ..	Crown applied for by	Horathamige Serala Vel-Vidane	Chena ..	5	1 22
10	Accareidama ..	Crown, encroachment by	Wannihamige Malhami	Paddy ..	0	3 31

Upset price at Rs. 15 to Rs. 50 per acre. Further information regarding these lands can be obtained from the Land Settlement Officer, and plans of them from the Surveyor-General.

Colonial Secretary's Office,
Colombo, January 21, 1920.

GRAEME THOMSON,
Colonial Secretary.

No. 5,434, S. O.—On Tuesday, March 2, 1920, at 9 A.M., the Land Settlement Officer will put up for sale or settlement, at Sinharagama Bungalow, the under-mentioned portions of Crown land, on the terms authorized by Government. Two allotments of land situated in the Elwe tulana of the Kanadara korale of the Nuwaragam palata division of the Nuwarakalawiya district of the North-Central Province.

Lot.	Name of Land.	Block survey preliminary plan 749.—Katukeliyawa.		Description.	Extent.	
		Name of Claimant.			A.	R.
47	Ihalawelapathaheaccare, Pahalawelaihala-accare, Pahalawela-accare	(1) Kirinaidege Kapua and others	Mohandiram, (2) Kinda Mohandiram	Paddy ..	2	1 11
58	Pahalawela-akkare ..	(1) Punchi Naidege Nila Vidane, Mohandiram, (3) Kiri Naide Mohandirama, Mohandira	(2) Appunaidege Kapuwa	do. ..	2	3 38

Upset price at Rs. 15 to Rs. 50 per acre. Further information regarding these lands can be obtained from the Land Settlement Officer, and plans of them from the Surveyor-General.

Colonial Secretary's Office,
Colombo, January 21, 1920.

GRAEME THOMSON,
Colonial Secretary.

No. 5,435, S. O.—On Saturday, March 6, 1920, at 9 A.M., the Land Settlement Officer will put up for sale or settlement, at Kahatagasdigiliya Resthouse, the under-mentioned portions of Crown land, on the terms authorized by Government. Two allotments of land situated in the Elwe tulana of the Kanadara korale of the Nuwaragam palata division of the Nuwarakalawiya district of the North-Central Province.

Lot.	Name of Land.	Block survey preliminary plan 760.—Rampatwila.		Description.	Extent.	
		Name of Claimant.			A.	R.
30B	Kamatgalehenyaya ..	Crown, applied for by	Punchirala Gamaralage Dingirala of Rotapokuna	Chena ..	5	0 8
33A	Do. ..	Crown, applied for by	Dingiralage Appuhamy	do. ..	3	0 9

Upset price at Rs. 15 to Rs. 50 per acre. Further information regarding these lands can be obtained from the Land Settlement Officer, and plans of them from the Surveyor-General.

Colonial Secretary's Office,
Colombo, January 21, 1920.

GRAEME THOMSON,
Colonial Secretary.

No. 5,436, S. O.—On Tuesday, March 2, 1920, at 9 A.M., the Land Settlement Officer will put up for sale or settlement, at Sinharagama Bungalow, the under-mentioned portion of Crown land, on the terms authorized by Government. An allotment of land situated in the Elwe tulana of the Kanadara korale of the Nuwaragam palata division of the Nuwarakalawiya district of the North-Central Province.

Lot.	Name of Land.	Block survey preliminary plan 748.—Diwulwewa.		Description.	Extent.	
		Name of Claimant.			A.	R.
30	Alutwatta ..	Ana Meerankani		Garden ..	0	1 16

Upset price at Rs. 15 to Rs. 50 per acre. Further information regarding this land can be obtained from the Land Settlement Officer, and plan of it from the Surveyor-General.

Colonial Secretary's Office,
Colombo, January 21, 1920.

GRAEME THOMSON,
Colonial Secretary.

No. 5,437, S. O.—On Saturday, March 6, 1920, at 9 A.M., the Land Settlement Officer will put up for sale or settlement, at Kahatagasdigiliya Resthouse, the under-mentioned portion of Crown land, on the terms authorized by Government. An allotment of land situated in the Elwe tulana of the Kanadara korale of the Nuwaragam palata division of the Nuwarakalawiya district of the North-Central Province.

Lot.	Name of Land.	Block survey preliminary plan 748.—Diwulwewa.		Description.	Extent.	
		Name of Claimant.			A.	R.
32A	Bogahahena ..	Crown, applied for by	Vana Madar Saibu	Chena ..	1	0 8

Upset price at Rs. 15 to Rs. 50 per acre. Further information regarding this land can be obtained from the Land Settlement Officer, and plan of it from the Surveyor-General.

Colonial Secretary's Office,
Colombo, January 21, 1920.

GRAEME THOMSON,
Colonial Secretary.

No. 5,438, S. O.—On Tuesday, March 9, 1920, at 9 A.M., the Land Settlement Officer will put up for sale or settlement, at Sinharagama Bungalow, the under-mentioned portions of Crown land, on the terms authorized by Government. Four allotments of land situated in the Galkadawala tulana of the Nuwaragam palata division of the Nuwarakalawiya district of the North-Central Province.

Lot.	Name of Land.	Block survey preliminary plan 745.—Alutgama.		Description.	Extent.
		Name of Claimant.			
62B	Landukotuwa	(1) Ana Seleman Tamby, (2) Ana Noor Mohamadu Lebbe, (3) Ana Omaru Tamby	Chena	..	1 0 2
64A	Akkarawela	Ana Assan Kandu	Paddy	..	0 2 25
67A	Landukatuwa	(1) Wana Ali Tamby, (2) Pana Omuru Tamby, (3) Noone Sela Kanni	Chena	..	1 3 38
64	Akkarawela	Crown, encroachment by Ana Nuhu Tambi	Paddy	..	0 3 22

Upset price at Rs. 15 to Rs. 50 per acre. Further information regarding these lands can be obtained from the Land Settlement Officer, and plans of them from the Surveyor-General.

Colonial Secretary's Office,
Colombc, January 21, 1920.

GRAEME THOMSON,
Colonial Secretary.

No. 5,439, S. O.—On Tuesday, March 2, 1920, at 9 A.M., the Land Settlement Officer will put up for sale or settlement, at Sinharagama Bungalow, the under-mentioned portion of Crown land, on the terms authorized by Government. An allotment of land situated in the Galkadawala tulana of the Nuwaragam korale of the Nuwaragam palata division of the Nuwarakalawiya district of the North-Central Province.

Lot.	Name of Land.	Block survey preliminary plan 704.—Elayapattuwa.		Description.	Extent.
		Name of Claimant.			
34	Siyambalagahawelkatuwa	Crown, applied for by Appuwa Suppaiah of Elayapattuwa	Chena	..	2 3 26

Upset price at Rs. 15 to Rs. 50 per acre. Further information regarding this land can be obtained from the Land Settlement Officer, and plan of it from the Surveyor-General.

Colonial Secretary's Office,
Colombc, January 21, 1920.

GRAEME THOMSON,
Colonial Secretary.

No. 5,440, S. O.—On Tuesday, March 2, 1920, at 9 A.M., the Land Settlement Officer will put up for sale or settlement, at Sinharagama Bungalow, the under-mentioned portion of Crown land, on the terms authorized by Government. An allotment of land situated in the Elwe tulana of the Kanadara korale of the Nuwaragam palata division of the Nuwarakalawiya district of the North-Central Province.

Lot.	Name of Land.	Block survey preliminary plan 753.—Andaragollewa.		Description.	Extent.
		Name of Claimant.			
27	Accarawela	Crown and Kadirage Undiya	Paddy field	..	1 0 7

Upset price at Rs. 15 to Rs. 50 per acre. Further information regarding this land can be obtained from the Land Settlement Officer, and plan of it from the Surveyor-General.

Colonial Secretary's Office,
Colombc, January 21, 1920.

GRAEME THOMSON,
Colonial Secretary.

No. 5,441, S. O.—On Thursday, March 4, 1920, at 9 A.M., the Land Settlement Officer will put up for sale or settlement, at Mihintale Resthouse, the under-mentioned portions of Crown land, on the terms authorized by Government. Five allotments of land situated in the Kandu tulana of the Kanadara korale of the Nuwaragam palata division of the Nuwarakalawiya district of the North-Central Province.

Lot.	Name of Land.	Block survey preliminary plan 782.—Maradankadawala.		Description.	Extent.
		Name of Claimant.			
25	Nagahahena	Crown and Seneviratne Malhamige Banda, Fiscal's peon	Chena	..	0 2 7
29	Welpahalshena	do.	do.	..	1 1 39
31	Meegahahena	Crown; applied for by Appuralage Menikrala	do.	..	2 0 14
32	Kumbukgahahena	Crown; applied for by Bandi:ala Hitapu Vel-Vidanego Appuhamy	do.	..	3 2 16
33	Dambagahakele	Crown; applied for by Kadiratage Punchirala	do.	..	1 3 0

Upset price at Rs. 15 to Rs. 50 per acre. Further information regarding these lands can be obtained from the Land Settlement Officer, and plans of them from the Surveyor-General.

Colonial Secretary's Office,
Colombo, January 21, 1920.

GRAEME THOMSON,
Colonial Secretary.

No. 5,442, S. O.—On Tuesday, March 2, 1920, at 9 A.M., the Land Settlement Officer will put up for sale or settlement, at Sinharagama Bungalow, the under-mentioned portion of Crown land, on the terms authorized by Government. An allotment of land situated in the Andarawe tulana of the Wilachchiya korale of the Nuwaragam palata division of the Nuwarakalawiya district of the North-Central Province.

Lot.	Name of Land.	Block survey preliminary plan 727.—Ambagahawewa.		Description.	Extent.
		Name of Claimant.			
59	Alutwatta	Crown	Garden	..	0 0 33

Upset price at Rs. 15 to Rs. 50 per acre. Further information regarding this land can be obtained from the Land Settlement Officer, and plan of it from the Surveyor-General.

Colonial Secretary's Office,
Colombo, January 21, 1920.

GRAEME THOMSON,
Colonial Secretary.

No. 5,443, S. O.—On Tuesday, March 2, 1920, at 9 A.M., the Land Settlement Officer will put up for sale or settlement, at Sinharagama Bungalow, the under-mentioned portions of Crown land, on the terms authorized by Government. Eight allotments of land situated in the Andarawe tulana of the Wilachchiya korale of the Nuwaragam palata division of the Nuwarakalawiya district of the North-Central Province.

Lot.	Name of Land.	Name of Claimant.	Description.	Extent.	
				A.	R. P.
2B	Linwalalanda	(1) Mudalihami Vel-Vidanegge Velati, (2) Kapurala Vel-Vidanegge Kalu Appurala, (3) Wannihamige Kalu Banda, (4) Tikiralage Gunamali Etana, (5) ditto Suddahami	Chena	0	3 3
3A	Do.	do.	do.	0	0 7
4A	Do.	do.	do.	4	1 9
6B	Rambawewalanda	(1) Bandage Ranhami, (2) Suddahamige Menikrala, (3) Jayaturala Badderage Tikiri Appu, (4) Pinhamige Wannihami Vidane	do.	5	0 32
6C	Nugagahalanda	(1) Mudalihami Vel-Vidanegge Velati, (2) Kapurala Vel-Vidanegge Kalu Appurala, (3) Wannihamige Kalu Banda, (4) Tikiralage Gunamali Etana, (5) ditto Suddahami	do.	0	3 31
6D	Weherelanda	(1) Jayaturala Badderage Mudalihami, (2) Mudalihamige Punchirala	do.	1	0 1
71A	Wihenelanda	Mudalihamige Wannihami	do.	2	0 12
71c	Do.	(1) Jayaturala Badderage Mudalihami, (2) Mudalihamige Punchirala	do.	2	0 6

Upset price at Rs. 15 to Rs. 50 per acre. Further information regarding these lands can be obtained from the Land Settlement Officer, and plans of them from the Surveyor-General.

Colonial Secretary's Office,
Colombo, January 21, 1920.

GRAEME THOMSON,
Colonial Secretary.

No. 5,444, S. O.—On Saturday, March 6, 1920, at 9 A.M., the Land Settlement Officer will put up for sale or settlement at Kahatagasdigiliya Resthouse, the under-mentioned portions of Crown land, on the terms authorized by Government. Four allotments of land situated in the Wilachchiya tulana of the Wilachchiya korale of the Nuwaragam palata division of the Nuwarakalawiya district of the North-Central Province.

Lot.	Name of Land.	Name of Claimant.	Description.	Extent.	
				A.	R. P.
6D	Bogahalanda	Kapuruhamige Malhami, ex-Vidane	Chena	0	0 34
6G	Do.	(1) Pinhamige Heratham, (2) Banda Mohottalage Pinhamy, (3) Menikralage Badderala	do.	0	1 29
8E	Do.	Kapuruhamige Malhami, ex-Vel-Vidane	do.	0	0 12
8F	Do.	(1) Pinhamige Heratham, (2) Banda Mohottalage Pinhamy, (3) Menikralage Badderala	do.	1	2 13

Upset price at Rs. 15 to Rs. 50 per acre. Further information regarding these lands can be obtained from the Land Settlement Officer, and plans of them from the Surveyor-General.

Colonial Secretary's Office,
Colombo, January 21, 1920.

GRAEME THOMSON,
Colonial Secretary.

No. 5,445, S. O.—On Saturday, March 6, 1920, at 9 A.M., the Land Settlement Officer will put up for sale or settlement at Kahatagasdigiliya Resthouse, the under-mentioned portions of Crown land, on the terms authorized by Government. Two allotments of land situated in the Elwe tulana of the Kanadara korale of the Nuwaragam palata division of the Nuwarakalawiya district of the North-Central Province.

Lot.	Name of Land.	Name of Claimant.	Description.	Extent.	
				A.	R. P.
21	Welapaulakella	Wannakurala Mohottalage Keerala, Vel-Vidane of Ellewewa	Chena	0	1 15
66	Amunagawalanda	Settakupatane Sumangala Unnanse of Ruwangirikarde Pansala of Kokinaduwa	do.	1	2 14

Upset price at Rs. 15 to Rs. 50 per acre. Further information regarding these lands can be obtained from the Land Settlement Officer, and plans of them from the Surveyor-General.

Colonial Secretary's Office,
Colombo, January 21, 1920.

GRAEME THOMSON,
Colonial Secretary.

No. 5,446, S. O.—On Saturday, March 6, 1920, at 9 A.M., the Land Settlement Officer will put up for sale or settlement at Kahatagasdigiliya Resthouse, the under-mentioned portion of Crown land, on the terms authorized by Government. An allotment of land situated in the Ihala Kende tulana of the Kende korale of the Nuwaragam palata division of the Nuwarakalawiya district of the North-Central Province.

Lot.	Name of Land.	Name of Claimant.	Description.	Extent.	
				A.	R. P.
55A	Dangahahena	Sumati Vidanegge Wannihami of Timbiriwewa	Chena	3	0 7

Upset price at Rs. 15 to Rs. 50 per acre. Further information regarding this land can be obtained from the Land Settlement Officer, and plan of it from the Surveyor-General.

Colonial Secretary's Office,
Colombo, January 21, 1920.

GRAEME THOMSON,
Colonial Secretary.

No. 5,447, S. O.—On Saturday, March 6, 1920, at 9 A.M., the Land Settlement Officer will put up for sale or settlement, at Kahatagasdigiliya Resthouse, the under-mentioned portion of Crown land, on the terms authorized by Government. An allotment of land situated in the Pahala Kelegam korale of the Wilachchiya korale of the Nuwaragam palata division of the Nuwarakalawiya district of the North-Central Province.

Block survey preliminary plan 686.—Metikewa.

Lot.	Name of Land.	Name of Claimant.	Description.	Extent.	
				A. R. P.	
69	Accarawela	(1) Punchiralage Jayaturala, (2) ditto Tikiri Banda, (3) Banda Arachchilage Dingiri Menika, (4) Lekamalage Kaurala Vedarala, (5) Kirihamige Badderala, (6) Mudalihami Vedaralage Sopi Etani, (7) Lekamage Merikhamy, ex-Vel-Vidane, (8) Malinguralage Menikrala, (9) Malhamige Ukku Etari, (10) Appuralage Wannihamy, (11) Menikrala Lekamage Mudalihamy, ex-Vel-Vidane, (12) Sellatge Punchirala, (13) Purchiralage Ukku Banda, (14) ditto Tikiri Banda	Paddy field..	0	3 22

Upset price at Rs. 15 to Rs. 50 per acre. Further information regarding this land can be obtained from the Land Settlement Officer, and plan of it from the Surveyor-General.

Colonial Secretary's Office,
Colombo, January 21, 1920.

GRAEME THOMSON,
Colonial Secretary.

No. 5,460, S. O.—On Tuesday, March 2, 1920, at 9 A.M., the Land Settlement Officer will put up for sale or settlement, at Sinharagama Bungalow, the under-mentioned portions of Crown land, on the terms authorized by Government. Thirteen allotments of land situated in the Andarewa tulana of Wilachchiya korale of the Nuwaragam palata division of the Nuwarakalawiya district of the North-Central Province.

Preliminary plan 1,631.—Bogahawewa.

Lot.	Name of Land.	Name of Claimant.	Description.	Extent.	
				A. R. P.	
R 126B	Bogahawewawatta	Crown, encroachment by Dammapala Unnanse	Garden	0	3 12
R 126½A	Do.	Crown, encroachment by Appuhamy Vel-Vidane and others	do.	0	1 4
R 126½B	Do.	Crown, encroachment by Appuralage Banda, ex-Vel-Vidane	do.	0	0 12
S 126A	Bogahawewawela or Puranawela	Crown, encroachment by Appurala Vel-Vidanege Sudhamy	Paddy	0	0 4
U 126A	Bogahawela or Puranawela	do.	do.	0	0 12
U 126B	Puranawela	Crown, encroachment by Appuhamy Vel-Vidane	do.	0	0 10
U 126C	Do.	Crown, encroachment by Menikralage Wannihamy Vedarala	do.	0	2 21
U 126D	Do.	do.	do.	0	1 32
A 127A	Akkarawela	Crown, encroachment by Appuhamy Vel-Vidane and Appuralage Banda, ex-Vel-Vidane	do.	0	1 18
A 127B	Do.	Crown, encroachment by M. Punchirala	do.	0	0 30
4959A	Do.	Crown, encroachment by Menikralage Wannihamy Vedarala	do.	0	0 12
4959B	Do.	Crown, encroachment by M. Punchirala of Ambagahawewa	do.	0	0 26
X 126A	Halambagahawatta	Crown, leased by Banda, ex-Vel-Vidane	Garden	0	1 22

Upset price at Rs. 15 to Rs. 50 per acre. Further information regarding these lands can be obtained from the Land Settlement Officer, and plans of them from the Surveyor-General.

Colonial Secretary's Office,
Colombo, January 21, 1920.

GRAEME THOMSON,
Colonial Secretary.

No. 5,463, S. O.—On Saturday, March 6, 1920, at 9 A.M., the Land Settlement Officer will put up for sale or settlement, at Kahatagasdigiliya Resthouse, the under-mentioned portion of Crown land, on the terms authorized by Government. An allotment of land situated in the Elwe tulana of the Kanadara korale of the Nuwaragam palata division of the Nuwarakalawiya district of the North-Central Province.

Block survey preliminary plan 749.—Katukaliyawa.

Lot.	Name of Land.	Name of Claimant.	Description.	Extent.	
				A. R. P.	
54A	Whenelanda	Crown, applied for by Menika Panikkiyage Samitra and Sembara Panikkiyage Hapu, both of Hettikattiya	Chena	2	0 5

Upset price at Rs. 15 to Rs. 50 per acre. Further information regarding this land can be obtained from the Land Settlement Officer, and plan of it from the Surveyor-General.

Colonial Secretary's Office,
Colombo, January 21, 1920.

GRAEME THOMSON,
Colonial Secretary.

LAND SALES IN THE PROVINCE OF SABARAGAMUWA.

NOTICE is hereby given that the Government Agent of the Province of Sabaragamuwa will receive sealed tenders for the lease of the right to gem in the under-mentioned Crown lands in the District of Ratnapura.

2. The tenders, which must be in sealed envelopes superscribed "Tender for Gemming Lease," will be received at the Ratnapura Kachcheri, until 1 p.m., on Tuesday, February 10, 1920, when they will be opened, and all persons making tenders will be required to be present, or satisfy the Government Agent by some duly accredited agents that the tender is *bona fide*.

3. The person whose tender is selected by the Government Agent for submission to the Governor will be required to deposit the full amount of the tender at once in cash; and should the tender be accepted by His Excellency the Governor to enter into a lease bond for the fulfilment of the conditions on which the tender is accepted, and furnish the necessary stamps.

4. The Government Agent reserves to himself the right, without question, of rejecting any or all tenders, and the right of accepting any portion of a tender.

5. The highest tenderer should deposit Rs. 100 for each land as security for filling up pits.

6. Tender must be made for each land separately.

7. Further information can be obtained from the Government Agent, Ratnapura.

Lands.

1. Mudunmankada, about 3 acres in extent, within the following boundaries, situated at Rathkarauwa in Tambagam pattu, Atakalan korale:—North: footpath leading to Rathkarauwa; south: Timbolket-ganga; east: Malwatura; west: Maladola. Period of lease: One year.

2. Neluketiyehena, about 15 acres in extent, within the following boundaries, situated at Pannila in Pannil pattu, Atakalan korale:—North: Neluketiyedola and Ketawalahena; south: Gansabhawa road from Gabbela to Horawala; east: Panwila; west: Mituragewatta and Digandola-ela. Period of lease: One year.

3. Miniranwalahena, about 20 acres in extent, within the following boundaries, situated at Pannila in Pannil pattu of Atakalan korale:—North: Gansabhawa road; south: Miniranwalahene-dola; east: Panwila; west: Kadewatta and Udakumbura. Period of lease: One year.

4. Horaketiya, about 5 acres in extent, within the following boundaries, situated at Pannila in Pannil pattu, Atakalan korale:—North: Miniranwalahene-dola; south: Horaketiyeidiwitiya; east: Panwila; west: Polkoratuwa. Period of lease: One year.

5. Telahitipana-ganga, 50 chains in length from Telahitipane-gala on the east and Puwakkotuwe Kekunewala on the

west, situated at Pannilai n Pannil pattu, Atakalan korale. Period of lease: Two years.

6. Horaketiye-dola, 25 fathoms in length from Kanainbana-ella on the east and Mahagala on the west, situated at Digandala in Pannil pattu, Atakalan korale. Period of lease: Two years.

7. Horaketiya, lot 1381 in preliminary plan 2,509, in extent 2 acres 1 rood and 37 perches, at Pannila, Pannil pattu, Atakalan korale. Period of lease: One year.

8. Kendalandemukalana, lot 1 in preliminary plan 2,641, in extent 14 acres 3 roods and 11 perches, situated at Ella-wala in Uda pattu, Kuruwiti korale. Period of lease: One year.

9. Mahagaladeniyemukalana, lot 1 in preliminary plan 2,545, in extent 5 acres, situated at Kuruwita in Uda pattu, Kuruwiti korale. Period of lease: One year.

10. Mahagaladeniyemukalana, lot 2 in preliminary plan 2,545, in extent 5 acres, situated at Kuruwita in Uda pattu, Kuruwiti korale. Period of lease: One year.

11. Mahagaladeniyemukalana, lot 3 in preliminary plan 2,545, in extent 5 acres, situated at Kuruwita in Uda pattu, Kuruwiti korale. Period of lease: One year.

12. Mahagaladeniyemukalana, lot 4 in preliminary plan 2,545, in extent 5 acres and 18 perches, situated at Kuruwita in Uda pattu, Kuruwiti korale. Period of lease: One year.

Ratnapura Kachcheri,
January 13, 1920.

M. K. T. SANDYS,
for Government Agent.

LAND ACQUISITION NOTICES.

HAVING been duly directed by the Governor, with the advice of the Executive Council, acting under the provisions of "The Land Acquisition Ordinance of 1876," section 6, to take order for the acquisition of the following land, required for a public purpose, namely, for the construction of a Girls' School at Minuwangoda, to wit:—

Lot.	Name of Land.	Description.	Name of Claimant.	Extent.	
				A.	R. P.
1	Beligahawatta alias Kosgahawatta..	Contains 45 coconut trees and 3 cadjan roofed buildings, and a well	Benedict Fernando ..	0	2 9 9

I hereby give public notice, as required by section 7, that the Government proposes to take possession of the land. All persons interested in the aforesaid land are hereby required to appear personally or by agent before me at this office, on February 9, 1920, at 11 30 A.M., and to state the nature of their respective interests in the land, and the amount and particulars of their claims to compensation for such interests.

The Kachcheri,
Colombo, January 13, 1920.

J. G. FRASER,
Government Agent.

HAVING been duly directed by the Governor, with the advice of the Executive Council, acting under the provisions of "The Land Acquisition Ordinance of 1876," section 6, to take order for the acquisition of the following lands, required for a public purpose, namely, for improving the amenities of the Kesbewa Resthouse and keeping view open, to wit:—

Lot.	Name of Land.	Description.	Name of Claimant.	Extent.	
				A.	R. P.
1	Pavement	Earth pavement	Mapitiyage Simon Wijesena	0	0 2
2	Wewabadapillewa	Coconut garden	do.	0	0 5 5

I hereby give public notice, as required by section 7, that the Government proposes to take possession of the lands. All persons interested in the aforesaid lands are hereby required to appear personally or by agent before me at this office, on February 9, 1920, at 12 noon, and to state the nature of their respective interests in the lands, and the amount and particulars of their claims to compensation for such interests.

The Kachcheri,
Colombo, January 13, 1920.

J. G. FRASER,
Government Agent.