

Ceylon Government Gazette

Published by Authority.

No. 7,081 — FRIDAY, JANUARY 30, 1920.

Part III.—Lands.

Separate paging is given to each Part in order that it may be filed separately.

	PAGE		PAGE		PAGE
Land Settlement Notices :—		Land Sales by the Government Agents :—		Land Sales by the Settlement Officer :—	
Preliminary Notices ..	81	North-Western Province ..	—	Northern Province ..	—
Final Orders ..	89	North-Central Province ..	—	Eastern Province ..	—
Land Sales by the Government Agents :—		Province of Uva ..	—	North-Western Province ..	117
Western Province ..	—	Province of Sabaragamuwa ..	117	North-Central Province ..	123
Central Province ..	—	Land Sales by the Settlement Officer :—		Province of Uva ..	—
Southern Province ..	114	Western Province ..	—	Province of Sabaragamuwa ..	—
Northern Province ..	—	Central Province ..	—	Land Acquisition Notices ..	125
Eastern Province ..	—	Southern Province ..	—	Land Resumption Notices ..	—

PRELIMINARY NOTICES.

Mannar Notice No. 7,469.

Notice under "The Waste Lands Ordinances of 1897, 1899, 1900, and 1903."

TAKE notice that unless within three months from January 30, 1920, the persons, if any, who claim any interest in the land hereinafter mentioned make claim in person or in writing to the said land or to some interest therein to Frederick Lewis, Esq., Special Officer appointed under section 28 of "The Waste Lands Ordinances of 1897, 1899, 1900, and 1903," at his office at Colombo :

Such Special Officer, in pursuance of the powers vested in him by the said Ordinances, will declare by writing under his hand that the land, to which no claim has been made, is the property of the Crown.

FREDERICK LEWIS,
Special Officer.

NOTE.—A claim to a right of way over the said land is a claim to an interest in the land.

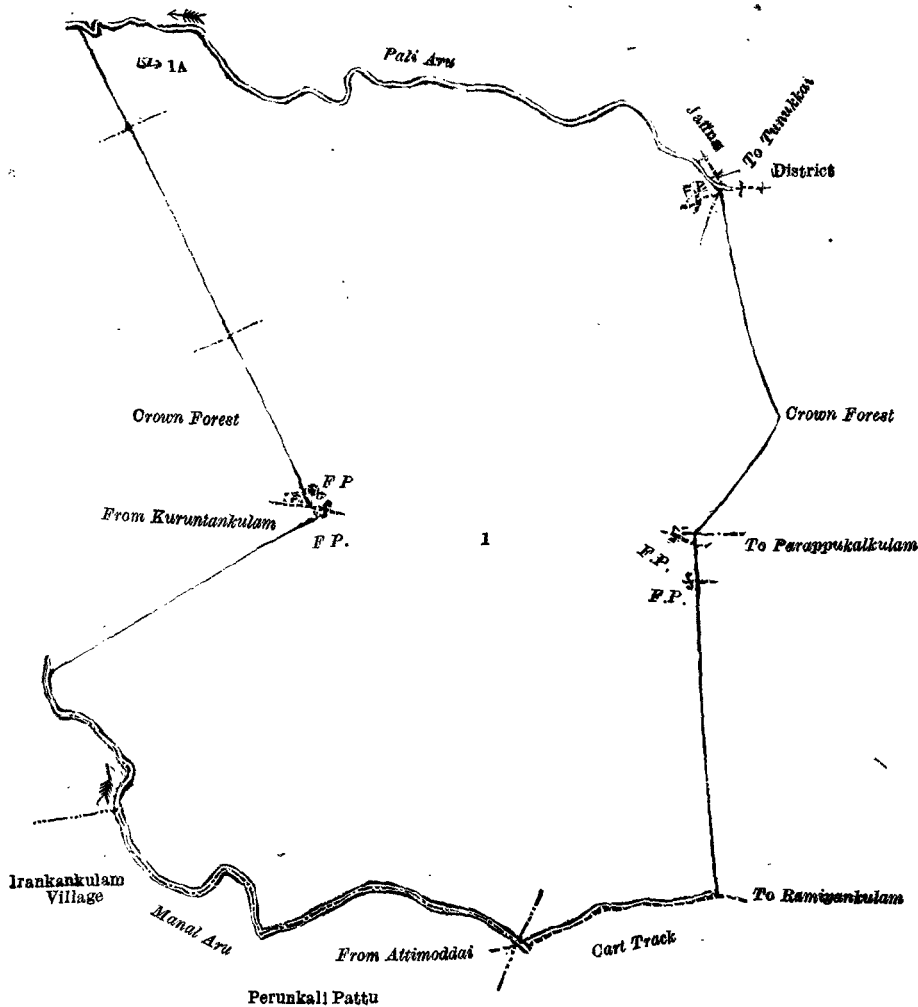
Description of the Land referred to.

The land commonly called or known as Neenthavil forest reserve, situated in the villages of Kuruntankulam, Tikali, Kuttimulai, Vellankulam, and Parappukal in Illuppaikadavai and Panankamam pattu of Mantai division of Mannar District, in the Northern Province, containing in extent 20,089 acres 1 rood and 10 perches, shown as lot 1 in preliminary plan 5,143 and in the annexed diagram ; and bounded as follows : on the north by the Pali-aru, the boundary of the Jaffna District ; on the east by the Crown forest ; on the south by the cart track from Ramiyankulam to Attimodai, the boundary of the Perunkali pattu (the Manal-aru) ; on the west by the village limit of Irankankulam (the Manal-aru), the Crown forest.

NOTE.—The following lot lying within the above-mentioned boundaries is excluded from this notice, and its acreage of 3 acres and 22 perches is not included in the acreage of 20,089 acres 1 rood and 10 perches given above :—

Preliminary plan 5,143.

Lot.	Name of Land.	Extent, A. R. P.
1A	T. P. 191,174 (acquisition, P. P. 5,107)	3 0 22



Surveyor-General's Office,
Colombo, December 12, 1919.

Scale of 128 Chains to an Inch.

H. P. HARRISON,
for Surveyor-General.

Mannar S. O. 1—1920.

Mannar Notice No. 7,470.

Notice under "The Waste Lands Ordinances of 1897, 1899, 1900, and 1903."

TAKE notice that unless within three months from January 30, 1920, the persons, if any, who claim any interest in the lands hereinafter mentioned or in any one or more of such lands or to some interest therein make claim in person or in writing to the said lands or any of them or to some interest therein to Frederick Lewis, Esq., Special Officer appointed under section 28 of "The Waste Lands Ordinances of 1897, 1899, 1900, and 1903," at his office at Colombo :

Such Special Officer, in pursuance of the powers vested in him by the said Ordinances, will declare by writing under his hand that the said lands, or such of them as to which no claim has been made, are the property of the Crown.

FREDERICK LEWIS,
Special Officer.

NOTE.—A claim to a right of way over the said lands or any of them is a claim to an interest in the land or lands.

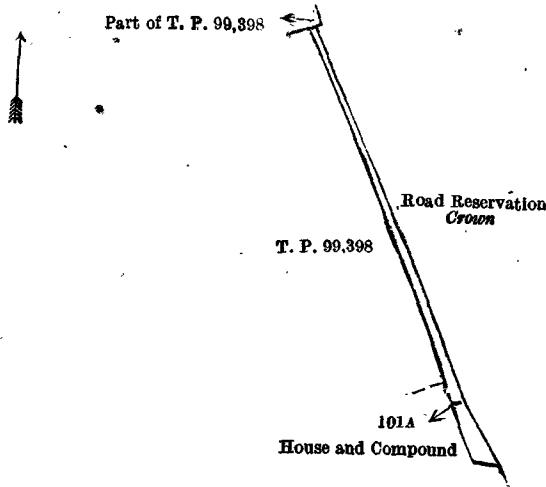
Description of the Lands referred to.

The following lots situated in the Pettah division of the Mannar town of the Mannar East, in the Mannar island of the Mannar District, in the Northern Province, as described in the annexed diagrams :—

I.—Plan of Pettah division, Mannar town survey.

Lot.	Name of Land.	Extent, A. R. P.
101A ..	Road reservation	0 0 1.64

and bounded as follows : on the north by part of T. P. 99,398 ; on the east by road reservation declared to be the property of the Crown under the Waste Lands Ordinances ; on the south by house and compound claimed by J. D. Philippupillai and others ; on the west by house and compound claimed by J. D. Philippupillai and others, T. P. 99,398.



Surveyor-General's Office,
Colombo, December 10, 1919.

Scale of 1 Chain to an Inch.

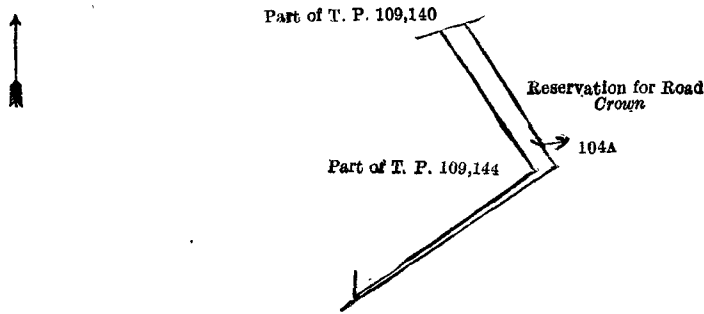
H. P. HARRISON,
for Surveyor-General.

II.—Plan of Pettah division, Mannar town survey.

Lot.	Name of Land.
104A	Road reservation

Extent, A. R. P.
.. .. . 0 0 2.38

and bounded as follows : on the north by part of T. P. 109,140 ; on the east and south by reservation for road declared to be the property of the Crown under the Waste Lands Ordinances ; on the west by T. P. 109,144.



Surveyor-General's Office,
Colombo, December 10, 1919.

Scale of 1 Chain to an Inch.


H. P. HARRISON,
for Surveyor-General.

III.—Plan of Pettah division, Mannar town survey.

Lot.	Name of Land.
105A	Road reservation

Extent, A. R. P.
.. .. . 0 0 0.10

and bounded as follows : on the north by part of T. P. 149,773 ; on the east, south, and west by reservation for road declared to be the property of the Crown under the Waste Lands Ordinances.



Surveyor-General's Office,
Colombo, December 10, 1919.

Scale of 1 Chain to an Inch.

H. P. HARRISON,
for Surveyor-General.

Mannar S. O. 2—1920.

Kurunegala Notice No. 7,471.

Notice under "The Waste Lands Ordinances of 1897, 1899, 1900, and 1903."

TAKE notice that unless within three months from January 30, 1920, the persons, if any, who claim any interest in the lands hereinafter mentioned or in any one or more of such lands or to some interest therein make claim in person or in writing to the said lands or any of them or to some interest therein to N. A. Hampton, Esq., Special Officer appointed under section 28 of "The Waste Lands Ordinances of 1897, 1899, 1900, and 1903," at his office at Colombo :

Such Special Officer, in pursuance of the powers vested in him by the said Ordinances, will declare by writing under his hand that the said lands, or such of them as to which no claim has been made, are the property of the Crown.

N. A. HAMPTON,
Special Officer.

NOTE.—A claim to a right of way over the said lands or any of them is a claim to an interest in the land or lands.

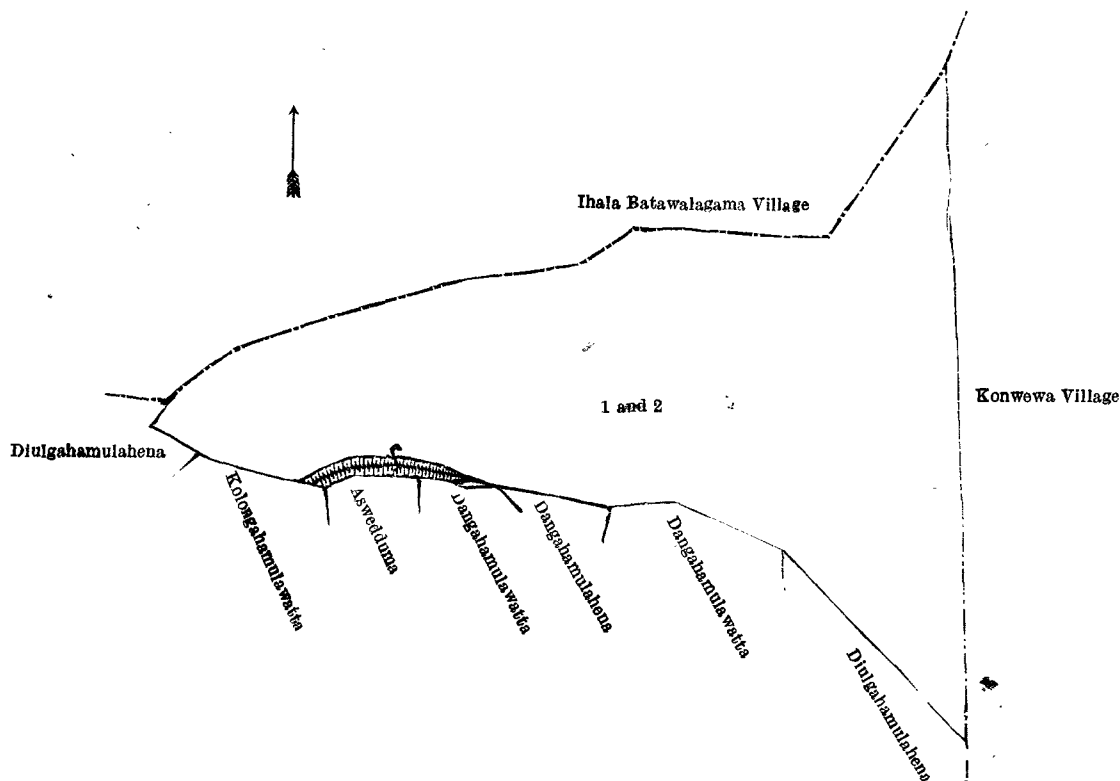
Description of the Lands referred to.

The following lots situated in the village of Pulunduwagama, in the Giratalane korale of the Dewamedhi hatpattu of the Kurunegala District, in the North-Western Province, as described in the annexed diagram :—

Block survey preliminary plan 1,741.

Lot.	Name of Land.	Extent, A. R. P.
1 ..	Alutwewa (tank and bund)	1 3 9
2 ..	Gonnagaslanda	7 1 4
		9 0 13

and bounded as follows : on the north by the village limit of Ihala Batawalagama ; on the east by the village limit of Konwewa ; on the south by Diulgahamulahena claimed by Karandaweyalage Kira and others, Dangahamulawatta claimed by Sana Wanna Warusa Mohamadu of Chilaw, Dangahamulahena claimed by Battayakdesalage Ratarana and others, Dangahamulawatta claimed by ditto, Aswedduma claimed by ditto, Kolongahamulawatta claimed by Battayakdesalage Happu and another ; on the west by Diulgahamulahena claimed by Karundaweyalage Kira and others.



Surveyor-General's Office,
Colombo, December 3, 1919.

Scale of 4 Chains to an Inch.

H. P. HARRISON,
for Surveyor-General.

Kurunegala S. O. 2—1920.

Kurunegala Notice No. 7,472.

Notice under "The Waste Lands Ordinances of 1897, 1899, 1900, and 1903."

TAKE notice that unless within three months from January 30, 1920, the persons, if any, who claim any interest in the lands hereinafter mentioned or in any one or more of such lands or to some interest therein make claim in person or in writing to the said lands or any of them or to some interest therein to N. A. Hampton, Esq., Special Officer appointed under section 28 of "The Waste Lands Ordinances of 1897, 1899, 1900, and 1903," at his office at Colombo :

Such Special Officer, in pursuance of the powers vested in him by the said Ordinances, will declare by writing under his hand that the said lands, or such of them as to which no claim has been made, are the property of the Crown.

N. A. HAMPTON,
Special Officer.

NOTE.—A claim to a right of way over the said lands or any of them is a claim to an interest in the land or lands.

Description of the Lands referred to.

The following lots situated in the village of Toragolla, in the Giratalane korale of the Dewamedhi hatpattu of the Kurunegala District, in the North-Western Province, as described in the annexed diagrams :—

I.—Block survey preliminary plan 1,710.

Lot.	Name of Land.	Extent, A. R. P.	Lot.	Name of Land.	Extent, A. R. P.
1 ..	Harli-ela (part)	2 2 21	9 ..	Pandawehenyaya (reservation for oya)	0 0 4
2 ..	Pandawehenyaya	10 3 37	10 ..	Wekanda (bund)	2 3 15
3 ..	Ela (stream)	0 2 7	11 ..	Pandawehenyaya	8 2 39
4 ..	Pandawehenyaya	0 2 38	12 ..	Ela (stream)	2 1 2
5 ..	Pokuna (water-hole)	1 2 22	13 ..	Pandawehenyaya, Dehigahakumbure- pillewa Karubolepillewa	37 0 10
6 ..	Pandawehenyaya (reservation for oya)	2 0 22	14 ..	Andaraghamula-ela (stream)	1 1 5
7 ..	Wekanda (bund)	0 1 12	15 ..	Pandawehenyaya	26 1 33
8 ..	Andaraghamula-ela (stream)	0 1 14			

Lot.	Name of Land.	Extent, A. R. P.	Lot.	Name of Land.	Extent, A. R. P.
16	Pandawehenyaya (reservation for oya)	2 1 28	31	Wekanda (bund)	1 0 13
17	Ela (stream)	0 0 15	32	Pandawehenyaya	1 2 34
18	Ela (do.)	1 2 19	33	Do.	0 0 35
19	Pandawehenyaya	31 2 17	34	Do.	1 1 31
20	Do. (reservation for oya)	13 2 4	35	Do.	0 0 24
21	Kolamunu-oya (part)	4 2 22	36	Do.	0 1 35
22	Pandawehenyaya (reservation for road)	0 1 36	37	Do.	0 2 37
23	Ela (stream)	0 0 1	38	Do. (reservation for road)	0 0 20
24	Pandawehenyaya (reservation for road)	0 1 10	39	Ela (stream)	0 0 1
25	Pandawehenyaya	5 0 19	40	Pandawehenyaya (reservation for road)	0 1 30
26	Do.	1 1 10	66	Main road	0 0 18
28	Main road	2 3 1			
29	Pandawehenyaya (reservation for road)	0 1 15			168 3 3
30	Wekanda (bund)	0 0 7			

and bounded as follows : on the north by the village limit of Madige Pandawa (part of Kolamunu-oya) ; on the east by the village limit of Madige Pandawa (part of Kolamunu-oya), the village limit of Andottawa (part of Main road from Kurunegala) ; on the south by Amunehenyaya (reservation for road) claimed by Ganmeddeliyana Jusey Perera and others, an ela, Amunehenyaya (reservation for road) claimed by Ganmeddeliyana Jusey Perera and others, Marakkaya-kumbura (reservation for road) claimed by Namuni Arachchillage Juwan Naide, Amuwellekumbura claimed by ditto and another, Galakumbura claimed by Edirisingha Arachchillage Nona and others, Kadurugahamulakumbura claimed by Edirisingha Arachchillage Raphael Naide and others, Toragollawewa (tank and bund) claimed by the Crown, Nirawiyehenyaya (reservation for road) claimed by the Crown, a path (road) claimed by the Crown, Pandawehenyaya (reservation for road) claimed by the Crown ; on the west by the village limit of Kotambepitiya (part of Harti-ela).

NOTE.—The following lot lying within the above-mentioned boundaries is excluded from this part of the notice, and its acreage of 7 acres 1 rood and 22 perches is not included in the acreage of 168 acres 3 roods and 3 perches given above :—

Block survey preliminary plan 1,710.

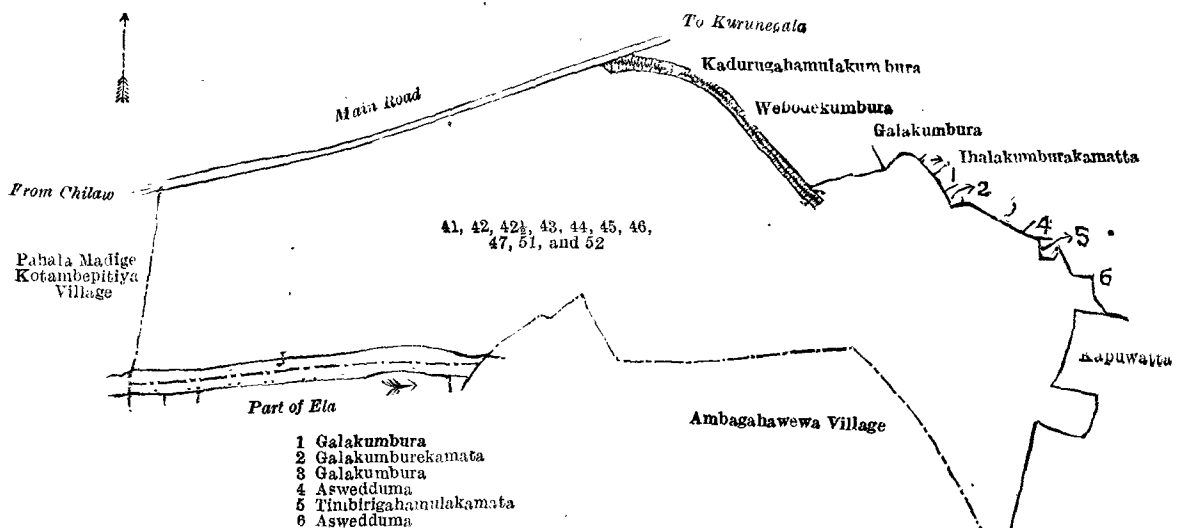
Lot.	Name of Land.	Extent, A. R. P.
27	Dehigahakumbura Karubolekumbura	7 1 22

[For Diagram see page 86.]

II.—Block survey preliminary plan 1,710.

Lot.	Name of Land.	Extent, A. R. P.	Lot.	Name of Land.	Extent, A. R. P.
41	Pandawehenyaya (reservation for road)	0 2 3	47	Toragollawewa, Ihalahenyaya (reservation for bund)	0 2 34
42	Nirawiyehenyaya	16 1 38	51	Toragollawewa, Ihalahenyaya	8 0 35
42½	Ela (stream, part)	0 2 17	52	Ambalanwala (water-hole)	0 1 31
43	Path (road)	0 0 1			37 2 25
44	Toragolleminipitiya (cemetery)	0 3 3			
45	Nirawiyehenyaya (reservation for road)	0 0 18			
46	Toragollawewa (tank and bund)	9 3 5			

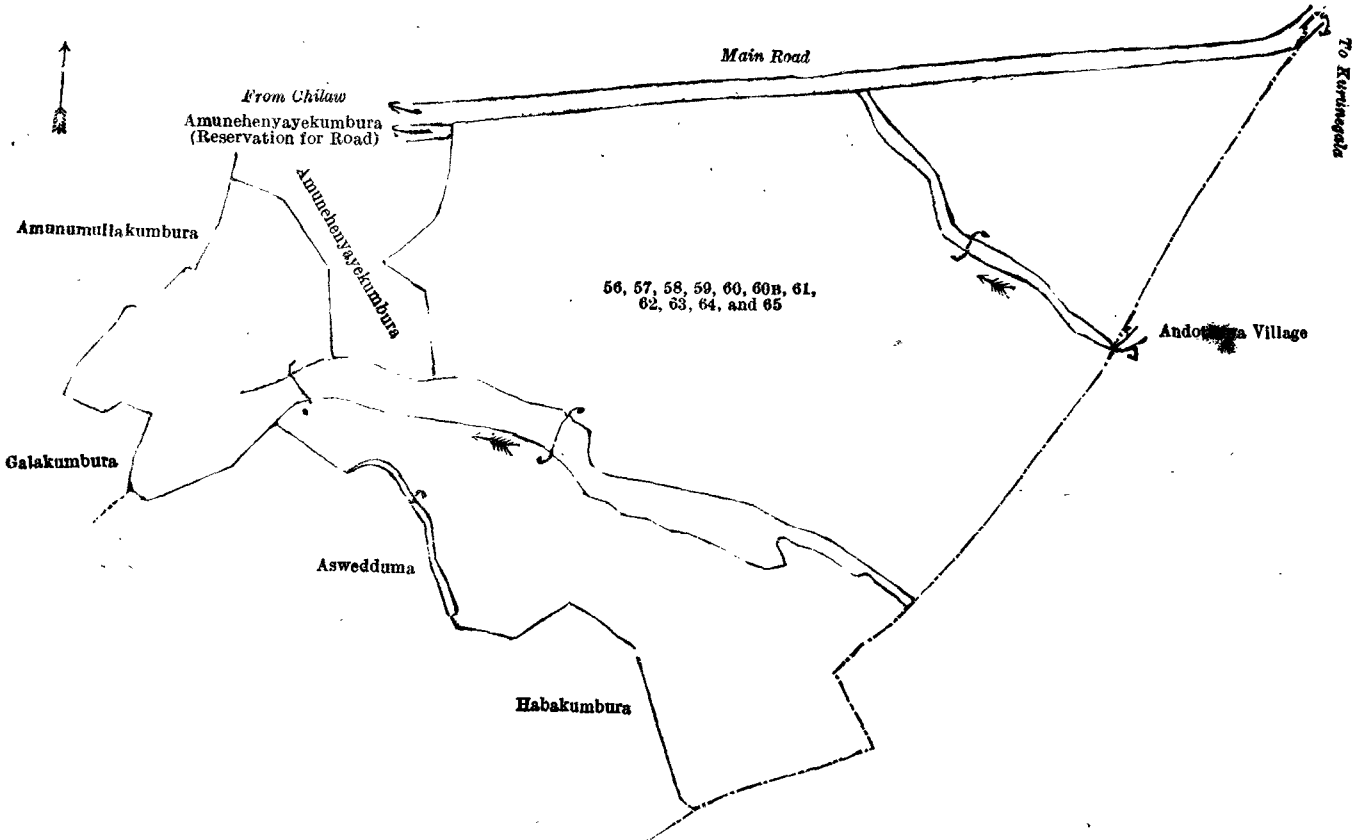
and bounded as follows : on the north by the main road from Chilaw to Kurunegala, Kadurugahamulakumbura claimed by Edirisingha Arachchillage Raphael Vidane and others, Webodakumbura claimed by ditto and others, Galakumbura claimed by Edirisingha Arachchillage Nona and others, Ihalakumburakanatta claimed by ditto and others, Galakumbura claimed by ditto and others, Galakumburekamata claimed by ditto and others, Galakumbura claimed by ditto and others, Aswedduma claimed by ditto and others, Timbrigahamulakamata claimed by ditto and others, Aswedduma claimed by ditto and others ; on the east by Kapuwatta claimed by Edirisingha Arachchillage Raphael Vidane and others ; on the south by the village limit of Ambagahawewa, the village limit of Ambagahawewa (part of ela) ; on the west by the village limit of Pahala Madige Kotambepitiya.



III.—Block survey preliminary plan 1,710.

Lot.	Name of Land.	Extent, A. R. P.	Lot.	Name of Land.	Extent, A. R. P.
56 ..	Ela (stream) 0 0 8	62 ..	Ela (stream) 0 0 33
57 ..	Toragolla-amuna (water-hole)	.. 0 2 17	63 ..	Ela (do.) 0 0 0½
58 ..	Habakumburepillewa 4 0 17	64 ..	Amunehenyaya 2 2 15
59 ..	Amune-ela (stream) 0 3 39	65 ..	Do. (reservation for road)..	0 0 39
60 ..	Amunehenyaya 9 1 33			
60B ..	Do. 1 0 39			19 2 35½
61 ..	Do. (reservation for road) ..	0 0 35			

and bounded as follows : on the north by Amunehenyayekumbura (reservation for road) claimed by Gamamedaliyanage Jusey Perera, Amunehenyayekumbura claimed by ditto, the main road from Chilaw to Kurunegala ; on the east and south by the village limit of Andottawa ; on the west by Habakumbura claimed by Potuwawe Naidelage Ukku Naide and another, Aswedduma claimed by Edirisinha Arachchilage Nona and others, Galakumbura claimed by ditto, Amunumullakumbura claimed by Namuni Arachchilage Juwan Naide.



Surveyor-General's Office,
Colombo, December 2, 1919.

Scale of 4 Chains to an Inch.

H. P. HARRISON,
for Surveyor-General.

Kurunegala S. O. 3—1920.

Anuradhapura Notice No. 7,473.

Notice under "The Waste Lands Ordinances of 1897, 1899, 1900, and 1903."

TAKE notice that unless within three months from January 30, 1920, the persons, if any, who claim any interest in the lands hereinafter mentioned or in any one or more of such lands or to some interest therein make claim in person or in writing to the said lands or any of them or to some interest therein to N. A. Hampton, Esq., Special Officer appointed under section 28 of "The Waste Lands Ordinances of 1897, 1899, 1900, and 1903," at his office at Colombo :

Such Special Officer, in pursuance of the powers vested in him by the said Ordinances, will declare by writing under his hand that the said lands, or such of them as to which no claim has been made, are the property of the Crown.

N. A. HAMPTON,
Special Officer.

NOTE.—A claim to a right of way over the said lands or any of them is a claim to an interest in the land or lands.


Description of the Lands referred to.

The following lots situated in the village of Nuwarawewa, in the Ihawewa tulana of the Kende korale of the Nuwaragam palata, in the North-Central Province, as described in the annexed diagram :—

Block survey preliminary plan 523.

Lot.	Name of Land.	Extent, A. R. P.
17 ..	Road reservation 0 1 2
18 ..	Do. 0 0 16
		0 1 18

and bounded as follows : on the north by T. P. 170,714 ; on the east by Pokuna (water-hole) belonging to the Crown ; on the south by T. P. 173,825 ; on the west by Nuwarawewakele belonging to the Crown.



Surveyor-General's Office,
Colombo, December 8, 1919.

Scale of 8 Chains to an Inch.

H. P. HARRISON,
for Surveyor-General.

Anuradhapura S. O. 1—1920.

Kegalla Notice No. 7,474.

Notice under "The Waste Lands Ordinances of 1897, 1899, 1900, and 1903."

TAKE notice that unless within three months from January 30, 1920, the persons, if any, who claim any interest in the land hereinafter mentioned make claim in person or in writing to the said land or to some interest therein to Frederick Lewis, Esq., Special Officer appointed under section 28 of "The Waste Lands Ordinances of 1897, 1899, 1900, and 1903," at his office at Colombo :


Such Special Officer, in pursuance of the powers vested in him by the said Ordinances, will declare by writing under his hand that the land, to which no claim has been made, is the property of the Crown.

FREDERICK LEWIS,
Special Officer.

NOTE.—A claim to a right of way over the said land is a claim to an interest in the land.

Description of the Land referred to.

The land commonly called or known as railway reservation, situated in the village of Tismalpola, in the Walgam-pattuwa of the Kinigoda korale of the Kegalla District, in the Province of Sabaragamuwa, containing in extent 2 roods and 33 perches, shown as lot 94½ in block survey preliminary plan 152 and in the annexed diagram ; and bounded as follows : on the north by railway and reservation declared to be the property of the Crown under the Waste Lands Ordinances ; on the east by Damunugahawalakademukalana belonging to the Crown ; on the south by Matotayakumbura claimed by Sirimana Arachchige Sanchi Nona and others ; on the west by Matotayahena claimed by Sirimana Arachchige Sanchi Nona and others.



Surveyor-General's Office,
Colombo, December 4, 1919.

Scale of 8 Chains to an Inch.
Kegalla S. O. 2—1920.

H. P. HARRISON,
for Surveyor-General.

Colombo Notice No. 7,475.

Notice under "The Waste Lands Ordinances of 1897, 1899, 1900, and 1903."

TAKE notice that unless within three months from January 30, 1920, the persons, if any, who claim any interest in the lands hereinafter mentioned or in any one or more of such lands appear before the Assistant Government Agent of the Colombo and Negombo Districts, Western Province, and make claim to the said lands or any of them or to some interest therein :

Such Assistant Government Agent, in pursuance of the powers in him vested by the said Ordinances, will declare by writing under his hand that the said lands, or such of them to which no claim has been made, are the property of the Crown.

A. P. BOONE,
Assistant Government Agent

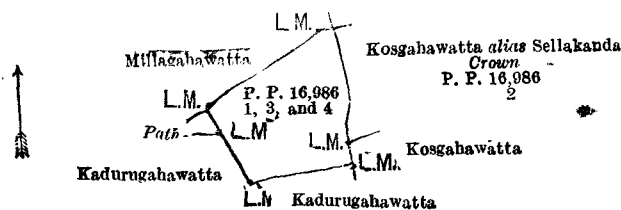
Description of the Lands referred to.

The following lots situated in the village of Maha Hunupitiya, in Dasiya pattuwa of Alutkuru korale north, in the Negombo District, of the Western Province, as described in the annexed diagram :—

Preliminary plan 16,986.

Lot.	Name of Land.	Extent, A. R. P.
1 ..	Kosgahawatta alias Sellakanda	0 0 1
3 ..	Do.	0 0 2
4 ..	Do.	0 2 19
		0 2 22

and bounded as follows : on the north-east by Kosgahawatta alias Sellakanda claimed by the Crown (P. P. 16,986/2), and Kosgahawatta claimed by Seena Suppiah ; on the south-east by Kadurugahawatta claimed by Charles de Silva and others ; on the south-west by Kadurugahawatta claimed by Maria Kunne and a path ; and on the north-west by Millagahawatta claimed by J. A. Philippu Appu.



Surveyor-General's Office,
Colombo, September 16, 1919.

Scale of 4 Chains to an Inch.

G. K. THORNHILL,
for Surveyor-General.

Uva Notice No. 7,476.

Notice under "The Waste Lands Ordinances of 1897, 1899, 1900, and 1903."

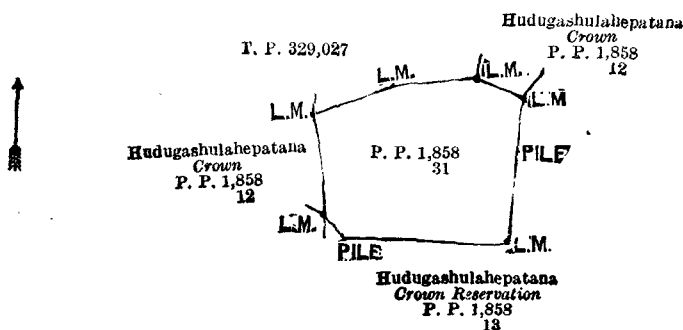
TAKE notice that unless within three months from January 30, 1920, the persons, if any, who claim any interest in the land hereinafter mentioned appear before the Government Agent of the Province of Uva, and make claim in person or in writing to the said land or to some interest therein :

Such Government Agent, in pursuance of the powers in him vested by the said Ordinances, will declare by writing under his hand that the said land, to which no claim has been made, is the property of the Crown.

W. L. KINDERSLEY,
Government Agent.

Description of the Land referred to.

The land commonly called or known as Bokotuwwatta, situated in the village Diyabokandura, in Gampaha korale of Udukinda division, Badulla District, Province of Uva, containing in extent 1 acre 1 rood and 2 perches, shown as lot 31 in preliminary plan 1,858 and in the annexed diagram ; and bounded as follows : on the north by title plan 329,027 and Hudugashulahepatana (lot 12 in preliminary plan 1,852) claimed by the Crown ; on the east by Hudugashulahepatana ; on the south by Crown reservation (lot 13 in preliminary plan 1,858) ; and on the west by Hudugashulahepatana (lot 12 in preliminary plan 1,858) claimed by the Crown.



Surveyor-General's Office,
Colombo, September 30, 1919.

Scale of 4 Chains to an Inch.

G. K. THORNHILL,
for Surveyor-General.

FINAL ORDERS.

Matale S. O No. 16.

Order under Section 4, Sub-section (1), of "The Waste Lands Ordinances of 1897, 1899, 1900, and 1903."

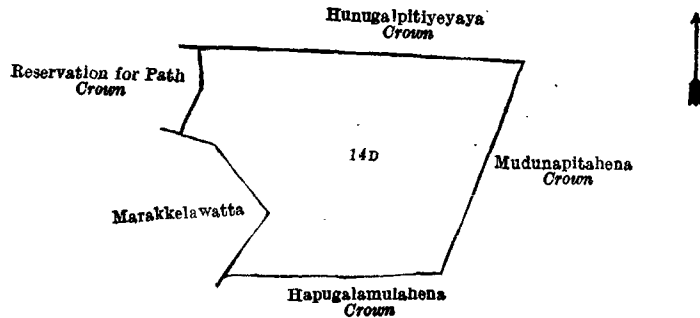
In the matter of the land commonly called or known as Godellahena, situate in the village of Narangomuwa, in the Gampahasiya pattu of the Matale South division of the Matale District, in the Central Province, and of "The Waste Lands Ordinances of 1897, 1899, 1900, and 1903."

WHEREAS in pursuance of section 1 of the said Ordinances it was duly declared and notified on the 1st day of December, 1916, that if no claim to the land commonly called or known as Godellahena, situate in the village of Narangomuwa, in the Gampahasiya pattu of the Matale South division of the Matale District, in the Central Province, containing in extent 2 acres 2 roods and 9 perches, and shown as lot 14D, in block survey preliminary plan 24 and in the annexed diagram, was made to John Murray Davies, Special Officer appointed under section 28 of the said Ordinances, within the period of three months from the date specified in the said notice, such land would be declared the property of the Crown, and dealt with on account of the Crown (*vide* Notice No. 6,090) :

And whereas Banneke Mudiyanselegedera Menikrāla made claim thereto, and Howard Orme Fox and I, John Murray Davies, Special Officers appointed under section 28 of the said Ordinances, made due inquiry into such claim, and whereas the said claimant and I, with the consent of His Excellency the Governor, came to an agreement in writing dated the 28th day of November, 1917, concerning the said land, under section 4, sub-section (1), of the said Ordinances, whereby it was agreed that the said claimant should be declared the purchaser of the said land upon payment on or before the 28th day of March, 1918, to the Assistant Government Agent, at Matale, of a sum of Rupees Twenty only (Rs. 20), as the purchase amount of the said land, and whereas the said amount has been duly paid by the said claimant, he is hereby, in pursuance of the agreement aforementioned, declared to be the purchaser of the said land, as more fully described herein below.

Description of the Land referred to.

The land commonly called or known as Godellahena, situated in the village of Narangomuwa, in the Gampahasiya pattu of the Matale South division of the Matale District, in the Central Province, containing in extent 2 acres 2 roods and 9 perches, and shown as lot 14D in block survey preliminary plan 24, and in the annexed diagram; and bounded as follows: on the north by Hunugalptiyeyaya to be declared the property of the Crown under the Waste Lands Ordinances; on the east by Mudunapitahena to be declared the property of the Crown under the Waste Lands Ordinances; on the south by Hapugalamulahena to be declared the property of the Crown under the Waste Lands Ordinances; on the west by Marakkelawatta claimed by Banneke Mudiyanseleage Dingirala and others, reservation for path to be declared the property of the Crown under the Waste Lands Ordinances.



Surveyor-General's Office,
Colombo, July 21, 1919.

Scale of 4 Chains to an Inch.

C. R. LUNDIE,
for Surveyor-General.

J. M. DAVIES,
Special Officer.

November 12, 1919.

Matale S. O. No. 17.

Order under Section 4, Sub-section (1), of "The Waste Lands Ordinances of 1897, 1899, 1900, and 1903."

In the matter of the lands commonly called or known as Kosgolleyaya and Pallemullahena, situate in the village of Narangomuwa, in the Gampahasiya pattu of the Matale South division of the Matale District, in the Central Province, and of "The Waste Lands Ordinances of 1897, 1899, 1900, and 1903."

WHEREAS in pursuance of section 1 of the said Ordinances it was duly declared and notified on the 1st day of December, 1916, that if no claim to the lands commonly called or known as Kosgolleyaya, Pallemullahena, situate in the village of Narangomuwa, in the Gampahasiya pattu of the Matale South division of the Matale District, in the Central Province, containing in extent 2 acres 2 roods and 11 perches, and shown as lots 80A, 80H in block survey preliminary plan 24 and in the annexed diagrams, was made to John Murray Davies, Special Officer appointed under section 28 of the said Ordinances, within the period of three months from the date specified in the said notice, such lands would be declared the property of the Crown, and dealt with on account of the Crown (*vide* Notice No. 6,090):

And whereas Banneke Mudiyanseleagedera Dingirala made claim thereto, and Howard Orme Fox and I, John Murray Davies, Special Officers appointed under section 28 of the said Ordinances, made due inquiry into such claim, and whereas the said claimant and I, with the consent of His Excellency the Governor, came to an agreement in writing dated the 28th day of November, 1917, concerning the said lands, under section 4, sub-section (1), of the said Ordinances, whereby it was agreed that the said claimant should be declared the purchaser of the said lands upon payment on or before the 28th day of March, 1918, to the Assistant Government Agent, at Matale, of sums of Rupees Four and of Rupees Sixteen only, (Rs. 4 and Rs. 16), as the purchase amounts of the said lands, and whereas the said amounts have been duly paid by the said claimant, he is hereby, in pursuance of the agreement aforementioned, declared to be the purchaser of the said lands, as more fully described herein below.

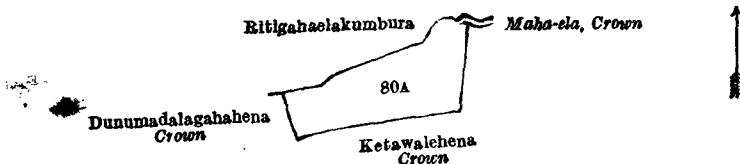
Description of the Lands referred to.

The following lots situated in the village of Narangomuwa, in the Gampahasiya pattu of the Matale South division of the Matale District, in the Central Province, as described in the annexed diagrams:—

I.—Block survey preliminary plan 24.

Lot.	Name of Land.	Extent, A. R. P.
80A	Kosgolleyaya	0 2 2

and bounded as follows: on the north by Ritigahaalakumbura claimed by Banneke Mudiyanseleage Dingirala Menika and others, Maha-ela to be declared the property of the Crown under the Waste Lands Ordinances; on the east and south by Ketawalahena to be declared the property of the Crown under the Waste Lands Ordinances; on the west by Dunumadalagahahena to be declared the property of the Crown under the Waste Lands Ordinances.



Surveyor-General's Office,
Colombo, July 21, 1919.

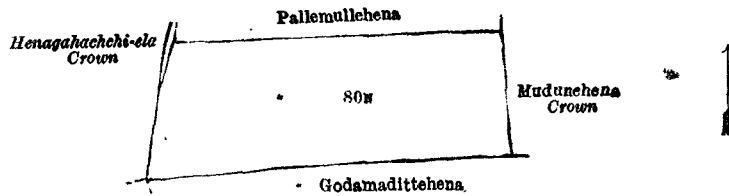
Scale of 4 Chains to an Inch.

C. R. LUNDIE,
for Surveyor-General.

II.—Block survey preliminary plan 24.

Lot.	Name of Land.	Extent, A. R. P.
80H	Pallemullahena	2 0 9

and bounded as follows: on the north by Pallemullehena sold to Banneke Mudiyanseleagedera Mutu Banda under the Waste Lands Ordinances; on the east by Mudunehena to be declared the property of the Crown under the Waste Lands Ordinances; on the south by Godamaditfehena sold to Cartias Kanagaratnam under the Waste Lands Ordinances; on the west by Henagahachchi-ela to be declared the property of the Crown under the Waste Lands Ordinances.



Surveyor-General's Office,
Colombo, July 21, 1919.

Scale of 4 Chains to an Inch.

C. R. LUNDIE,
for Surveyor-General.

November 12, 1919.

J. M. DAVIES,
Special Officer.

Matale S. O. No. 18.

Order under Section 4, Sub-section (1), of "The Waste Lands Ordinances of 1897, 1899, 1900, and 1903."


In the matter of the land commonly called or known as Pallemullehena, situate in the village of Narangomuwa in the Gampahasiya pattu of the Matale South division of the Matale District, in the Central Province, and of the Waste Lands Ordinances of 1897, 1899, 1900, and 1903."

WHEREAS in pursuance of section 1 of the said Ordinances it was duly declared and notified on the 1st day of December 1916, that if no claim to the land commonly called or known as Pallemullehena, situate in the village of Narangomuwa, in the Gampahasiya pattu of the Matale South division of the Matale District, in the Central Province, containing in extent 1 acre 2 roods and 12 perches, and shown as lot 80L in block survey preliminary plan 24, and in the annexed diagram, was made to John Murray Davies, Special Officer appointed under section 28 of the said Ordinances, within the period of three months from the date specified in the said notice, such land would be declared the property of the Crown, and dealt with on account of the Crown (*vide* Notice No. 6,090).

And whereas Banneke Mudiyanselegedera Mutu Banda (minor) made claim thereto, and Howard Orme Fox and I, John Murray Davies, Special Officers appointed under section 28 of the said Ordinances, made due inquiry into such claim, and whereas Banneke Mudiyanselegedera Dingirala as duly appointed representative of the said claimant (minor), and I, with the consent of His Excellency the Governor, came to an agreement in writing dated the 16th day of January, 1918, concerning the said land, under section 4, sub-section (1), of the said Ordinances, whereby it was agreed that the said claimant (minor) should be declared the purchaser of the said land upon payment on or before the 28th day of March, 1918, to the Assistant Government Agent at Matale of a sum of Rupees Twelve only (Rs. 12), as purchase amount of the said land, and whereas the said amount has been duly paid, the said claimant (minor), is hereby, in pursuance of the agreement afore-mentioned, declared to be the purchaser of the said land, as more fully described herein below.

Description of the Land referred to.

The land commonly called or known as Pallemullehena, situated in the village of Narangomuwa, in the Gampahasiya pattu of the Matale South division of the Matale District, in the Central Province, containing in extent 1 acre 2 roods and 12 perches, and shown as lot 80L in block survey preliminary plan 24 and in the annexed diagram, and bounded as follows: on the north by Gambiriyagahamula to be declared the property of the Crown under the Waste Lands Ordinances; on the east by Mudunehena to be declared the property of the Crown under the Waste Lands Ordinances; on the south by Pallemullehena sold to Banneke Mudiyanselegedera Dingirala under the Waste Lands Ordinances; on the west by Henagahachcha-ela to be declared the property of the Crown under the Waste Lands Ordinances.



Surveyor-General's Office,
Colombo, July 21, 1919.

Scale of 4 Chains to an Inch.

C. R. LUNDIE,
for Surveyor-General.

November 12, 1919.

J. M. DAVIES,
Special Officer.

Matale S. O. No. 19.

Order under Section 4, Sub-section (1), of "The Waste Lands Ordinances of 1897, 1899, 1900, and 1903."

In the matter of the land commonly called or known as Diyasiyambalawehehena, situate in the village of Narangomuwa, in the Gampahasiya pattu of the Matale South division of the Matale District, in the Central Province, and of "The Waste Lands Ordinances of 1897, 1899, 1900, and 1903."

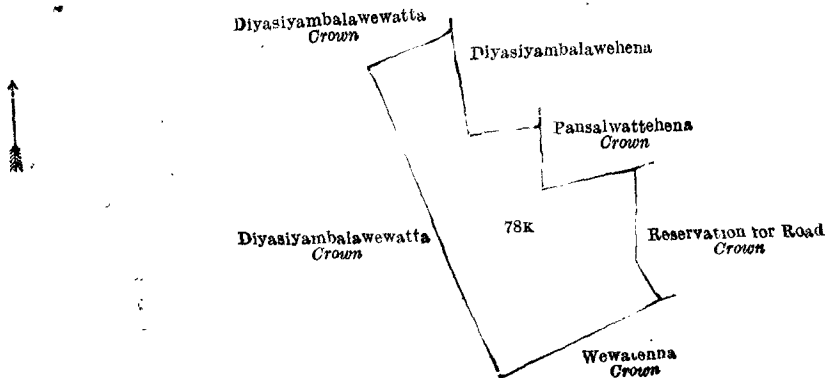
WHEREAS in pursuance of section 1 of the said Ordinances it was duly declared and notified on the 1st day of December, 1916, that if no claim to the land commonly called or known as Diyasiyambalawehehena, situate in the village of Narangomuwa, in the Gampahasiya pattu of the Matale South division of the Matale District, in the Central Province, containing in extent 2 acres and 2 perches, and shown as lot 78K in block survey preliminary plan 24, and in the annexed diagram, was made to John Murray Davies, Special Officer appointed under section 28 of the said Ordinances, within the period of three months from the date specified in the said notice, such land would be declared the property of the Crown, and dealt with on account of the Crown (*vide* Notice No. 6,090):

And whereas Alutgedera Kiri Banda (minor) made claim thereto, and Howard Orme Fox and I, John Murray Davies, Special Officers appointed under section 28 of the said Ordinances, made due inquiry into such claim, and whereas Alutgedera Menik Etana, as duly appointed representative of the said claimant (minor), and I, with the consent of His Excellency the Governor, came to an agreement in writing dated the 15th day of January, 1918, concerning the said land, under section 4, sub-section (1), of the said Ordinances, whereby it was agreed that the said claimant (minor) should be

declared the purchaser of the said land upon payment on or before the 28th day of March, 1918, to the Assistant Government Agent at Matale, of a sum of Rupees Sixteen only (Rs. 16), as the purchase amount of the said land, and whereas the said amount has been duly paid, the said claimant (minor), is hereby, in pursuance of the agreement aforementioned, declared to be the purchaser of the said land, as more fully described herein below.

Description of the Land referred to.

The land commonly called or known as Diyasiyambalawehena, situated in the village of Nārangomuwa, in the Gampahasiya pattu of the Matale South division of the Matale District, in the Central Province, containing in extent 2 acres and 2 perches, and shown as lot 78K in block survey preliminary plan 24 and in the annexed diagram; and bounded as follows: on the north by Diyasiyambalawewatta to be declared the property of the Crown under the Waste Lands Ordinances; on the east by Diyasiyambalawehena sold to Bawasingedara Appuhami under the Waste Lands Ordinances, Pansalwattehenā to be declared the property of the Crown under the Waste Lands Ordinances, reservation for road to be declared the property of the Crown under the Waste Lands Ordinances; on the south by Wewatenna to be declared the property of the Crown under the Waste Lands Ordinances; on the west by Diyasiyambalawewatta to be declared the property of the Crown under the Waste Lands Ordinances.



Surveyor-General's Office,
Colombo, July 21, 1919.

Scale of 4 Chains to an Inch.

C. R. LUNDIE,
for Surveyor-General.

November 12, 1919.

J. M. DAVIES,
Special Officer.

Matale S. O. No. 20.

Order under Section 4, Sub-section (1), of "The Waste Lands Ordinances of 1897, 1899, 1900, and 1903."

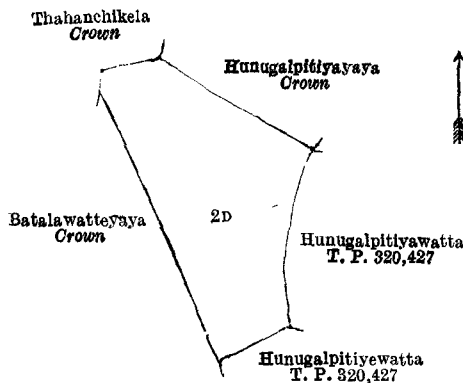
In the matter of the land commonly called or known as Batalawattahena, situate in the village of Narangomuwa, in the Gampahasiya pattu of the Matale South division of the Matale District, in the Central Province, and of "The Waste Lands Ordinances of 1897, 1899, 1900, and 1903."

WHEREAS in pursuance of section 1 of the said Ordinances it was duly declared and notified on the 1st day of December, 1916, that if no claim to the land commonly called or known as Batalawattahena, situate in the village of Narangomuwa, in the Gampahasiya pattu of the Matale South division of the Matale District, in the Central Province, containing in extent 1 acre 2 roods and 7 perches, and shown as lot 2D, in block survey preliminary plan 24, and in the annexed diagram, was made to John Murray Davies, Special Officer appointed under section 28 of the said Ordinances, within the period of three months from the date specified in the said notice, such land would be declared the property of the Crown, and dealt with on account of the Crown (*vide* Notice No. 6,090):

And whereas Bawasin Mudiyansele Lo'u Appuhamy made claim thereto, and Howard Orme Fox and I, John Murray Davies, Special Officers appointed under section 28 of the said Ordinances, made due inquiry into such claim, and whereas the said claimant and I, with the consent of His Excellency the Governor, came to an agreement in writing dated the 28th day of November, 1917, concerning the said land, under section 4, sub-section (1), of the said Ordinances, whereby it was agreed that the said claimant should be declared the purchaser of the said land upon payment, on or before the 28th day of March, 1918, to the Assistant Government Agent at Matale or to the Settlement Officer, of a sum of Rupees Twelve only (Rs. 12), as the purchase amount of the said land, and whereas the said amount has been duly paid by the said claimant, he is hereby, in pursuance of the agreement aforementioned, declared to be the purchaser of the said land, as more fully described herein below.

Description of the Land referred to.

The land commonly called or known as Batalawattahena, situated in the village of Narangomuwa in the Gampahasiya pattu of the Matale South division, of the Matale District, in the Central Province; containing in extent 1 acre 2 roods and 7 perches, shown as lot 2D in block survey preliminary plan 24, and in the annexed diagram; and bounded as follows: on the north by Thahanchikela to be declared the property of the Crown under the Waste Lands Ordinances, Hunugalpitiyayaya to be declared the property of the Crown under the Waste Lands Ordinances; on the east by Hunugalpitiyawatta sold by the Crown (T. P. 320,427); on the south by Hunugalpitiyawatta sold by the Crown (T. P. 320,427); on the west by Batalawattayaya claimed by the Crown, Thahanchikela to be declared the property of the Crown under the Waste Lands Ordinances.



Surveyor-General's Office,
Colombo, July 21, 1919.

Scale of 4 Chains to an Inch.

C. R. LUNDIE,
for Surveyor-General.

November 12, 1919.

J. M. DAVIES,
Special Officer.

Matale S. O. No. 21.

Order under Section 4, Sub-section (1), of "The Waste Lands Ordinances of 1897, 1899, 1900, and 1903."

In the matter of the land commonly called or known as Gangodapitiya, situate in the village of Narangomuwa, in the Gampahasiya pattu of the Matale South division of the Matale District, in the Central Province, and of "The Waste Lands Ordinances of 1897, 1899, 1900, and 1903."

WHEREAS in pursuance of section 1 of the said Ordinances it was duly declared and notified on the 1st day of December, 1916, that if no claim to the land commonly called or known as Gangodapitiya, situate in the village of Narangomuwa, in the Gampahasiya pattu of the Matale South division of the Matale District, in the Central Province, containing in extent 1 acre 2 roods and 9 perches and shown as lot 78H in block survey preliminary plan 24, and in the annexed diagram, was made to John Murray Davies, Special Officer appointed under section 28 of the said Ordinances, within the period of three months from the date specified in the said notice, such land would be declared the property of the Crown, and dealt with on account of the Crown (*vide* Notice No. 6,090):

And whereas Hangedigedara Tikiri Appu made claim thereto, and Howard Orme Fox and I, John Murray Davies, Special Officers appointed under section 28 of the said Ordinances, made due inquiry into such claim, and whereas the said claimant and I, with the consent of His Excellency the Governor, came to an agreement in writing dated the 28th day of November, 1917, concerning the said lands under section 4, sub-section (1), of the said Ordinances, whereby it was agreed that the said claimant should be declared the purchaser of the said land upon payment, on or before the 28th day of March, 1918, to the Assistant Government Agent at Matale, of a sum of Rupees Twelve only (Rs. 12), as the purchase amount of the said land, and whereas the said amount has been duly paid by the said claimant, he is hereby, in pursuance of the agreement aforementioned, declared to be the purchaser of the said land, as more fully described herein below.

Description of the Land referred to.

The land commonly called or known as Gangodapitiya, situated in the village of Narangomuwa, in the Gampahasiya pattu of the Matale South division of the Matale District, in the Central Province; containing in extent 1 acre 2 roods and 9 perches, shown as lot 78H in block survey preliminary plan 24, and in the annexed diagram; and bounded as follows: on the north by Bana kegewatta sold by the Crown (T. P. 3.1,856); on the east by Diyasimbalawewatta to be declared the property of the Crown under the Waste Lands Ordinances; or the south by Diyasimbalawehena to be declared the property of the Crown under the Waste Lands Ordinances; on the west by Gangodapitiya to be declared the property of the Crown under the Waste Lands Ordinances, Gangodapitiya sold to Hapugahalanda Gammullegedera Ukku Menika under the Waste Lands Ordinances.



Surveyor-General's Office,
Colombo, July 21, 1919.

Scale of 4 Chains to an Inch.

C. R. LUNDIE,
for Surveyor-General.

November 12, 1919.

J. M. DAVIES,
Special Officer.

Matale S. O. No. 22.

Order under Section 4, Sub-section (1), of "The Waste Lands Ordinances of 1897, 1899, 1900, and 1903."

In the matter of the lands commonly called or known as Wewatennahena, Pallemullehena, situate in the village of Narangomuwa, in the Gampahasiya pattu of the Matale South division of the Matale District, in the Central Province, and of "The Waste Lands Ordinances of 1897, 1899, 1900, and 1903."

WHEREAS in pursuance of section 1 of the said Ordinances it was duly declared and notified on the 1st day of December, 1916, that if no claim to the lands commonly called or known as Wewatennahena, Pallemullehena, situate in the village of Narangomuwa, in the Gampahasiya pattu of the Matale South division of the Matale District, in the Central Province, containing in extent 3 acres and 4 perches, and shown as lots 80G, 80M, in block survey preliminary plan 24, and in the annexed diagrams, was made to John Murray Davies, Special Officer appointed under section 28 of the said Ordinances, within the period of three months from the date specified in the said notice, such lands would be declared the property of the Crown, and dealt with on account of the Crown (*vide* Notice No. 6,690):

And whereas (1) Welagedara Punchirala and (2) ditto Keerala made claim thereto, and Howard Orme Fox and I. John Murray Davies, Special Officers appointed under section 28 of the said Ordinances, made due inquiry into such claim, and whereas the said claimants and I, with the consent of His Excellency the Governor, came to an agreement in writing dated the 28th day of November, 1917, concerning the said lands, under section 4, sub-section (1), of the said Ordinances, whereby it was agreed that the said claimants should be declared the purchasers of the said lands upon payment, on or before the 28th day of March, 1918, to the Assistant Government Agent at Matale, of sums of Rupees Eight and of Rupees Sixteen only (Rs. 8 and Rs. 16), as the purchase amount of the said lands, and whereas the said amounts have been duly paid by the said claimants, they are hereby, in pursuance of the agreement aforesaid, declared to be the purchasers of the said lands, as more fully described herein below.

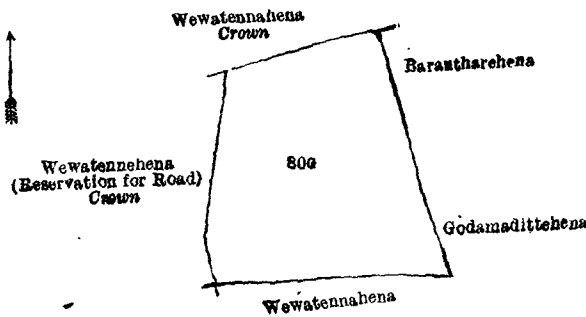
Description of the Lands referred to.

The following lots situated in the village of Narangomuwa, in the Gampahasiya pattu of the Matale South division of the Matale District, in the Central Province, as described in the annexed diagrams:—

I.—Block survey preliminary plan 24.

Lot.	Name of Land.	Extent, A. R. P.
80G ..	Wewatennahena	2 0 0

and bounded as follows: on the north by Wewatennahena to be declared the property of the Crown under the Waste Lands Ordinances; on the east by Barantharehena sold to Cartias Kanagaratnam under the Waste Lands Ordinances, Godamadittehena sold to Cartias Kanagaratnam under the Waste Lands Ordinances; on the south by Wewatennahena sold to Cartias Kanagaratnam under the Waste Lands Ordinances; on the west by Wewatennahena (reservation for road) to be declared the property of the Crown under the Waste Lands Ordinances.



Surveyor-General's Office,
Colombo, July 21, 1919.

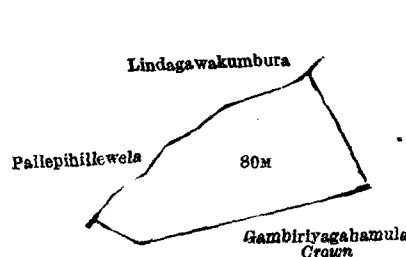
Scale of 4 Chains to an Inch.

C. R. LUNDIE,
for Surveyor-General.

II.—Block survey preliminary plan 24.

Lot.	Name of Land.	Extent, A. R. P.
80M ..	Pallemullehena	1 0 4

and bounded as follows: on the north by Pallepihillewela claimed by Bannakemudiyanselage Seerala and others, Lindagawakumbura claimed by Nekathag'ara Dingiri Banda and others; on the east and south by Gambiriyagahamula to be declared the property of the Crown under the Waste Lands Ordinances; on the west by Gambiriyagahamula to be declared the property of the Crown under the Waste Lands Ordinances, Pallepihillewela claimed by Bannakemudiyanselage Seerala and others.



Surveyor-General's Office,
Colombo, July 21, 1919.

Scale of 4 Chains to an Inch.

C. R. LUNDIE,
for Surveyor-General.

November 12, 1919.

J. M. DAVIES,
Special Officer.

Matale S. O. No. 23.**Order under Section 4, Sub-section (1), of "The Waste Lands Ordinances of 1897, 1899, 1900, and 1903."**

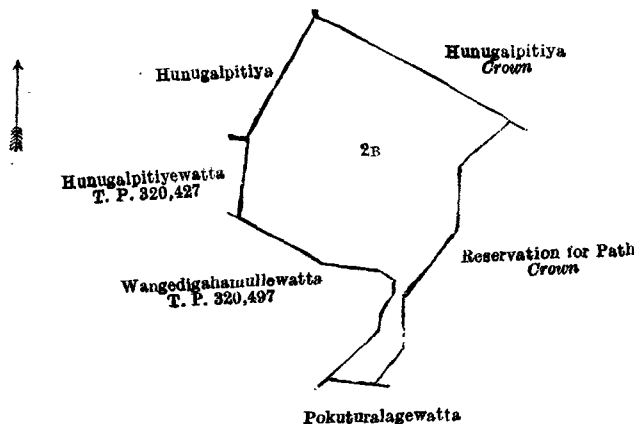
In the matter of the land commonly called or known as Hunugalpitiya, situate in the village of Narangomuwa, in the Gampahasiya pattu of the Matale South division of the Matale District, in the Central Province, and of "The Waste Lands Ordinances of 1897, 1899, 1900, and 1903."

WHEREAS in pursuance of section 1 of the said Ordinances it was duly declared and notified on the 1st day of December, 1916, that if no claim to the land commonly called or known as Hunugalpitiya, situate in the village of Narangomuwa, in the Gampahasiya pattu of the Matale South division of the Matale District, in the Central Province, containing in extent 2 acres and 3 perches, and shown as lot 2B, in block survey preliminary plan 24 and in the annexed diagram, was made to John Murray Davies, Special Officer appointed under section 28 of the said Ordinances, within the period of three months from the date specified in the said notice, such land would be declared the property of the Crown, and dealt with on account of the Crown (*vide* Notice No. 6,090):

And whereas (1) Bawasingedera Kiri Banda and (2) ditto Ukku Menika made claim thereto, and Howard Orme Fox and I, John Murray Davies, Special Officers appointed under section 28 of the said Ordinances, made due inquiry into such claim, and whereas the said claimants and I, with the consent of His Excellency the Governor, came to an agreement in writing dated the 28th and 29th days of November, 1917, concerning the said land, under section 4, sub-section (1), of the said Ordinances, whereby it was agreed that the said second claimant should be declared the purchaser of the said land upon payment on or before the 28th day of March, 1918, to the Assistant Government Agent at Matale, of a sum of Rupees Sixteen only (Rs. 16), as the purchase amount of the said land, and whereas the said amount has been duly paid, the said second claimant, is hereby, in pursuance of the agreement aforementioned, declared to be the purchaser of the said land, as more fully described herein below.

Description of the Land referred to.

The land commonly called or known as Hunugalpitiya, situated in the village of Narangomuwa, in the Gampahasiya pattu of the Matale South division, of the Matale District, in the Central Province, containing in extent 2 acres and 3 perches, shown as lot 2B in block survey preliminary plan 24, and in the annexed diagram; and bounded as follows: on the north by Hunugalpitiya to be declared the property of the Crown under the Waste Lands Ordinances; on the east by reservation for path to be declared the property of the Crown under the Waste Lands Ordinances; on the south by Pokuturalagewatta claimed by Babasingedera Appuhami and others; Wangedigahamullewatta sold by the Crown (T. P. 320,497); on the west by Hunugalpitiyewatta sold by the Crown (T. P. 320,427), Hunugalpitiya sold to Bawasingedera Appuhami under the Waste Lands Ordinances.



Surveyor-General's Office,
Colombo, July 21, 1919.

Scale of 4 Chains to an Inch.

C. R. LUNDIE,
for Surveyor-General.

J. M. DAVIES,
Special Officer.

November 12, 1919.

Matale S. O. No. 24.**Order under Section 4, Sub-section (1), of "The Waste Lands Ordinances of 1897, 1899, 1900, and 1903."**

In the matter of the lands commonly called or known as Pahala Paluwatthehena, Pahala Paluwattheyaya, Kandehena, &c., situate in the village of Narangomuwa, in the Gampahasiya pattu of the Matale South division of the Matale District, in the Central Province, and of "The Waste Lands Ordinances of 1897, 1899, 1900, and 1903."

WHEREAS in pursuance of section 1 of the said Ordinances it was duly declared and notified on the 1st day of December, 1916, that if no claim to the lands commonly called or known as Pahala Paluwatthehena, Pahala Paluwattheyaya, Kandehena, &c., situate in the village of Narangomuwa, in the Gampahasiya pattu of the Matale South division of the Matale District, in the Central Province, containing in extent 8 acres and 28 perches, and shown as lots 14F, 16, 7, 14H, 78B, 80K in block survey preliminary plan 24 and in the annexed diagrams, was made to John Murray Davies, Special Officer appointed under section 28 of the said Ordinances, within the period of three months from the date specified in the said notice, such lands would be declared the property of the Crown, and dealt with on account of the Crown (*vide* Notice No. 6,090):

And whereas (1) Banneke Mudiyansegedera Dingirirala, Vel-Muladeniya, and (2) ditto Dingiri Menika made claim thereto, and Howard Orme Fox and I, John Murray Davies, Special Officers appointed under section 28 of the said Ordinances, made due inquiry into such claim, and whereas the said claimants and I, with the consent of His Excellency the Governor, came to an agreement in writing dated the 28th day of November, 1917, concerning the said lands under section 4, sub-section (1), of the said Ordinances, whereby it was agreed that the said claimants should be declared the purchasers of the said lands upon payment on or before the 28th day of March, 1918, to the Assistant Government Agent at Matale, of a sum of Rupees Sixty-four only (Rs. 64), as the purchase amount of the said lands, and whereas the said amount has been duly paid by the said claimants, they are hereby, in pursuance of the agreement aforementioned, declared to be the purchasers of the said lands, as more fully described herein below.

Description of the Lands referred to.

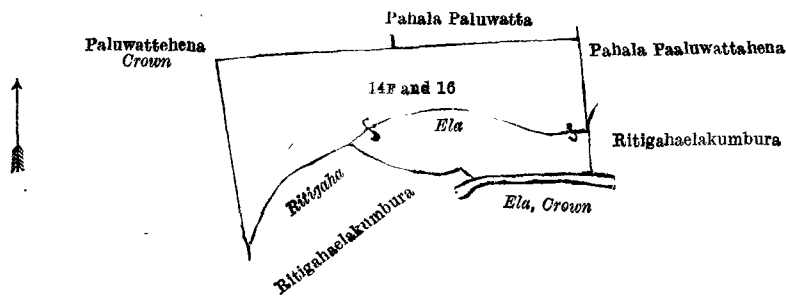
The following lots situated in the village of Narangomuwa, in the Gampahasiya pattu of the Matale South division of the Matale District, in the Central Province, as described in the annexed diagrams :—

I.—Block survey preliminary plan 24.

Lot.	Name of Land.	Extent, A. R. P.
14F ..	Pahala Paluwattehena	1 1 39
16 ..	Pahala Paluwatteyaya	0 2 2
		2 0 1

(Exclusive of the Ritigaha-ela passing through the land.)

and bounded as follows : on the north by Paluwattehena to be declared the property of the Crown under the Waste Lands Ordinances, Pahala Paluwatta sold to Banneke Mudiyansegedera Dingirala and another under the Waste Land Ordinances ; on the east by Pahala Paluwattehena sold to Tawalampitiye Mudiyansegedera Kalu Banda and others under the Waste Lands Ordinances, Ritigahaelakumbura claimed by Banneke Mudiyansegedera Dingiri Menika and others ; on the south by an ela to be declared the property of the Crown under the Waste Lands Ordinances, Ritigahaelakumbura claimed by Banneke Mudiyansegedera Dingiri Menika and others, Ritigaha-ela ; on the west by Paluwattehena to be declared the property of the Crown under the Waste Lands Ordinances.



Surveyor-General's Office,
Colombo, July 21, 1919.

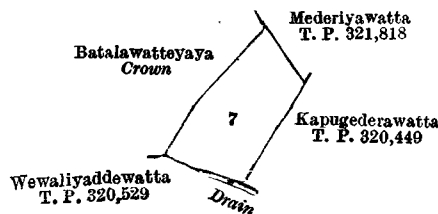
Scale of 4 Chains to an Inch.

C. R. LUNDIE,
for Surveyor-General.

II.—Block survey preliminary plan 24.

Lot.	Name of Land.	Extent, A. R. P.
7 ..	Kandehena	0 1 37

and bounded as follows : on the north by Batalawatteyaya belonging to the Crown, Mederiyawatta sold by the Crown (T. P. 321,818) ; on the east by Kapugederawatta sold by the Crown (T. P. 320,449) ; on the south by a drain, Wewaliyaddawatta sold by the Crown (T. P. 320,529) ; on the west by Batalawatteyaya belonging to the Crown.



Surveyor-General's Office,
Colombo, July 21, 1919.

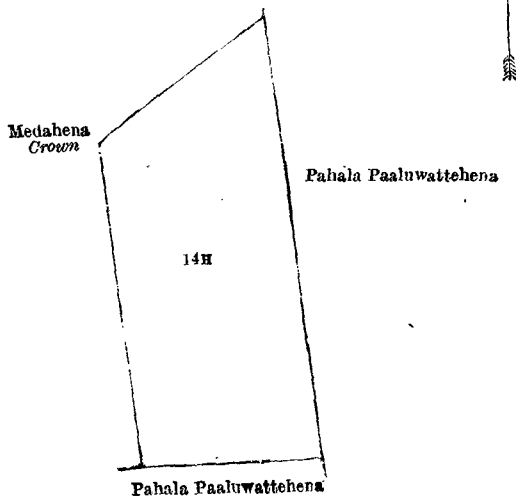
Scale of 4 Chains to an Inch.

C. R. LUNDIE,
for Surveyor-General.

III.—Block survey preliminary plan 24.

Lot.	Name of Land.	Extent, A. R. P.
14H ..	Pahala Paluwatta	3 0 20

and bounded as follows : on the north by Medahena to be declared the property of the Crown under the Waste Lands Ordinances ; on the east by Pahala Paluwattehena sold to Tawalampitiye Mudiyansegedera Kalu Banda and others under the Waste Lands Ordinances ; on the south by Pahala Paluwattehena sold to Banneke Mudiyansegedera Dingirala and another under the Waste Lands Ordinances ; on the west by Medahena to be declared the property of the Crown under the Waste Lands Ordinances.



Surveyor-General's Office,
Colombo, July 21, 1919.

Scale of 4 Chains to an Inch.

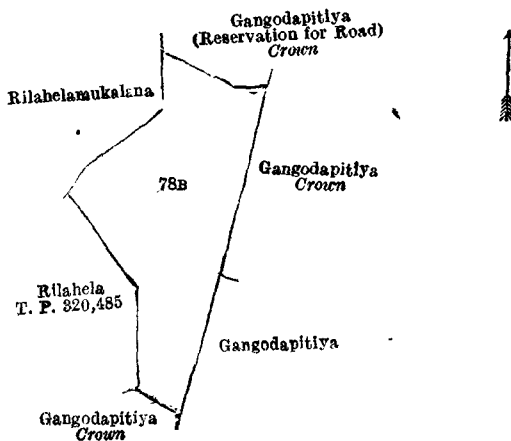
C. R. LUNDIE,
for Surveyor-General.

IV.—Block survey preliminary plan 24.

Lot.	Name of Land.
78B	Gangodapitiya

Extent, A. R. P.
1 2 5

and bounded as follows : on the north by Gangodapitiya (reservation for road) to be declared the property of the Crown under the Waste Lands Ordinances ; on the east by Gangodapitiya to be declared the property of the Crown under the Waste Lands Ordinances, Gangodapitiya sold to Hapugahalanda Gammullegedera Ukku Menika under the Waste Lands Ordinances ; on the south by Gangodapitiya to be declared the property of the Crown under the Waste Lands Ordinances ; on the west by Rilahela sold by the Crown (T. P. 320,485), Rilahelamukalana (private).



Surveyor-General's Office,
Colombo, July 21, 1919.

Scale of 4 Chains to an Inch.

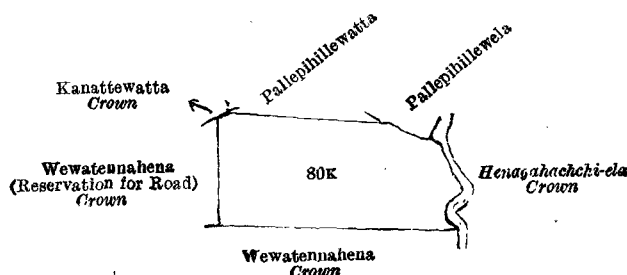
C. R. LUNDIE,
for Surveyor-General.

V.—Block survey preliminary plan 24.

Lot.	Name of Land.
80K	Wewatennahena

Extent, A. R. P.
1 0 5

and bounded as follows : on the north by Kanattewatta to be declared the property of the Crown under the Waste Lands Ordinances, Pallepillewatta claimed by Banneke Mudiyansele Seerala and others, Palle Pihillewela claimed by Banneke Mudiyansele Seerala and others ; on the east by Henagahachchi-ela to be declared the property of the Crown under the Waste Lands Ordinances ; on the south by Wewatennahena to be declared the property of the Crown under the Waste Lands Ordinances ; on the west by Wewatennahena (reservation for road) to be declared the property of the Crown under the Waste Lands Ordinances.



Surveyor-General's Office,
Colombo, July 21, 1919.

Scale of 4 Chains to an Inch.

C. R. LUNDIE,
for Surveyor-General.

November 12, 1919.

J. M. DAVIES,
Special Officer.

Matale S. O. No. 25.**Order under Section 4, Sub-section (1), of "The Waste Lands Ordinances of 1897, 1899, 1900, and 1903."**

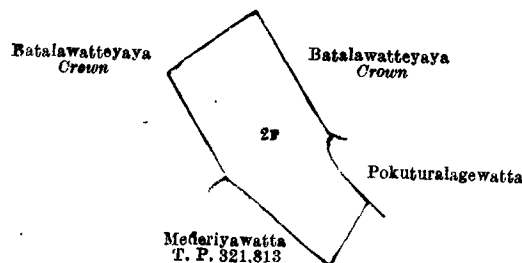
In the matter of the land commonly called or known as Mederiyawatta, situate in the village of Narangomuwa, in the Gampahasiya pattu of the Matale South division of the Matale District, in the Central Province, and of "The Waste Lands Ordinances of 1897, 1899, 1900, and 1903."

WHEREAS in pursuance of section 1 of the said Ordinances it was duly declared and notified on the 1st day of December, 1916, that if no claim to the land commonly called or known as Mederiyawatta, situate in the village of Narangomuwa in the Gampahasiya pattu of the Matale South division of the Matale District, in the Central Province, containing in extent 1 acre and 2 perches, and shown as lot 2F in block survey preliminary plan 24 and in the annexed diagram, was made to John Murray Davies, Special Officer appointed under section 28 of the said Ordinances, within the period of three months from the date specified in the said notice, such land would be declared the property of the Crown, and dealt with on account of the Crown (*vide* Notice No. 6,090):

And whereas (1) Tawalampitiye Mudiyanseyegedera Kalu Banda, (2) Ditto Punchirala, and (3) ditto Dingiri Menika made claim thereto, and Howard Orme Fox and I, John Murray Davies, Special Officers appointed under section 28 of the said Ordinances, made due inquiry into such claim, and whereas the said claimants and I, with the consent of His Excellency the Governor, came to an agreement in writing dated the 28th day of November, 1917, concerning the said land, under section 4, sub-section (1), of the said Ordinances, whereby it was agreed that the said 1st and 2nd claimants should be declared the purchasers of the said land upon payment on or before the 28th day of March, 1918, to the Assistant Government Agent at Matale, or to the Settlement Officer, of a sum of Rupees Eight only (Rs. 8), as the purchase amount of the said land, and whereas the said amount has been duly paid, the said 1st and 2nd claimants are hereby, in pursuance of the agreement aforementioned, declared to be the purchasers of the said land, as more fully described herein below.

Description of the Land referred to.

The land commonly called or known as Mederiyawatta, situated in the village of Narangomuwa, in the Gampahasiya pattu of the Matale South division of the Matale District, in the Central Province, containing in extent 1 acre and 2 perches, and shown as lot 2F in block survey preliminary plan 24 and in the annexed diagram; and bounded as follows: on the north by Batalawattayaya belonging to the Crown; on the east by Batalawattayaya belonging to the Crown, Pokuturalagewatta claimed by Babasingedara Appuhami and others; on the south by Mederiyawatta sold by the Crown (T. P. 321,818); on the west by Batalawattayaya belonging to the Crown.



Surveyor-General's Office,
Colombo, July 21, 1919.

Scale of 4 Chains to an Inch.

C. R. LUNDIE,
for Surveyor-General.

November 12, 1919.

J. M. DAVIES,
Special Officer.

Matale S. O. No. 26.**Order under Section 4, Sub-section (1), of "The Waste Lands Ordinances of 1897, 1899, 1900, and 1903."**

In the matter of the lands commonly called or known as Wellangollayaya and Polkotugollekele, situate in the village of Narangomuwa, in the Gampahasiya pattu of the Matale South division of the Matale District, in the Central Province, and of "The Waste Lands Ordinances of 1897, 1899, 1900, and 1903."

WHEREAS in pursuance of section 1 of the said Ordinances it was duly declared and notified on the 1st day of December, 1916, that if no claim to the lands commonly called or known as Wellangollayaya and Polkotugollekele, situate in the village of Narangomuwa, in the Gampahasiya pattu of the Matale South division of the Matale District, in the Central Province, containing in extent 21 acres 1 rood and 24 perches, and shown as lots 41, 42, and 46A in block survey preliminary plan 24 and in the annexed diagrams, was made to John Murray Davies, Special Officer appointed under section 28 of the said Ordinances, within the period of three months from the date specified in the said notice, such lands would be declared the property of the Crown, and dealt with on account of the Crown (*vide* Notice No. 6,090):

And whereas R. H. Brodie, as attorney of the Tillyfour Rubber Company, Limited, of London; and the Ceylon Land and Produce Company, Limited, made claim thereto, and Howard Orme Fox and I, John Murray Davies, Special Officers appointed under section 28 of the said Ordinances, made due inquiry into such claim, and whereas Robert Wilson, as attorney of the said Tillyfour Rubber Company, Limited, of London, and the Ceylon Land and Produce Company, Limited, and I, with the consent of His Excellency the Governor, came to an agreement in writing dated the 28th day of November, 1917, concerning the said lands, under section 4, sub-section (1), of the said Ordinances, whereby it was agreed that the said Tillyfour Rubber Company, Limited, of London, should be declared the purchaser of the said lands upon payment, on or before the 31st day of December, 1917, to the Assistant Government Agent at Matale, or to the Settlement Officer, of a sum of Rupees Eight hundred and Fifty-five only (Rs. 855), as the purchase amount of the said lands, and whereas the said amount has been duly paid, the said Tillyfour Rubber Company, Limited, of London, is hereby, in pursuance of the agreement aforementioned, declared to be the purchaser of the said lands, as more fully described herein below.

Description of the Lands referred to.

The following lots situated in the village of Narangomuwa, in the Gampahasiya pattu of the Matale South division of the Matale District, in the Central Province, as described in the annexed diagram :—

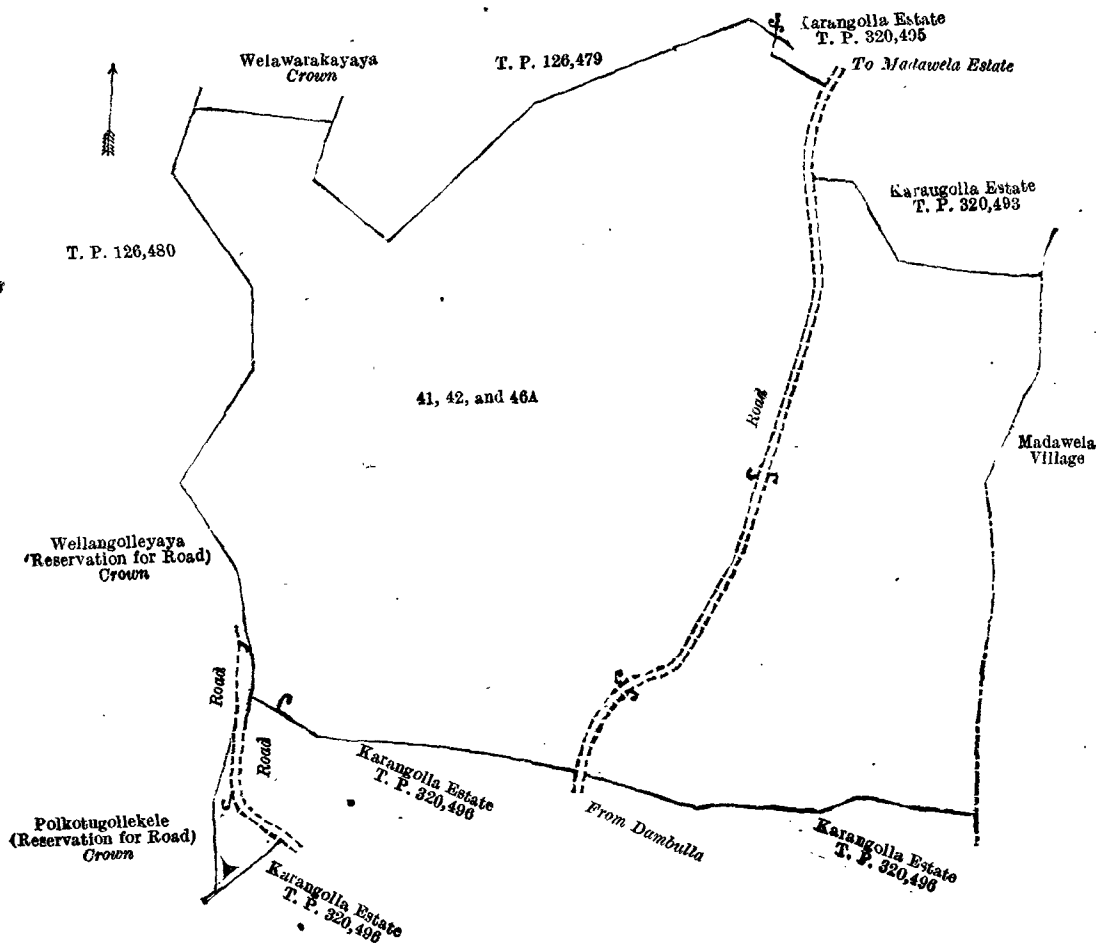
Block survey preliminary plan 24.

Lot.	Name of Land.	Extent, A. R. P.
41	Wellangollayaya ..	6 2 13
42	Do. ..	14 2 23
46A	Polkotugollekele ..	0 0 28

(Exclusive of the road passing through the land.)

21 1 24

and bounded as follows : on the north by Welawarakayaya to be declared the property of the Crown under the Waste Lands Ordinances, T. P. 126,479, Karangolla estate sold by the Crown (T. P. 320,495); on the east by the road from Madawala estate to Dambulla, Karangolla estate sold by the Crown (T. P. 320,493), village limit of Madawala; on the south by Karangolla estate sold by the Crown (T. P. 320,496), a road, Karangolla estate sold by the Crown (T. P. 320,496); on the west by Polkotugollekelle (reservation for road) to be declared the property of the Crown under the Waste Lands Ordinances, a road, Wellangollayaya (reservation for road) to be declared the property of the Crown under the Waste Lands Ordinances, T. P. 126,480.



Surveyor-General's Office,
Colombo July 21, 1919.

Scale of 4 Chains to an Inch.

C. R. LUNDIE,
for Surveyor-General.

November 12, 1919.

J. M. DAVIES,
Special Officer.

Matale S. O. No. 27.

Order under Section 4, Sub-section (1), of "The Waste Lands Ordinances of 1897, 1899, 1900, and 1903."

In the matter of the lands commonly called or known as Wewatennehena, Barantharehena, Godamaditthehena, Pallemullehena, and Wewatennehena; situate in the village of Narangomuwa, in the Gampahasiya pattu of the Matale South division of the Matale District, in the Central Province, and of "The Waste Lands Ordinances of 1897, 1899, 1900, and 1903."

WHEREAS in pursuance of section 1 of the said Ordinances it was duly declared and notified on the 1st day of December, 1916, that if no claim to the lands commonly called or known as Wewatennehena, Barantharehena, Godamaditthehena, Pallemullehena, and Wewatennehena, situate in the village of Narangomuwa, in the Gampahasiya pattu of the Matale South division of the Matale District, in the Central Province, containing in extent 26 acres and 31 perches, and shown as lots 78M and 80D in block survey preliminary plan 24 and in the annexed diagram, was made to John Murray Davies, Special Officer appointed under section 28 of the said Ordinances, within the period of three months from the date specified in the said notice, such lands would be declared the property of the Crown, and dealt with on account of the Crown (*vide* Notice No. 6,090) :

And whereas Cartias Kanagaratnam made claim thereto, and Howard Orme Fox and I, John Murray Davies, Special Officers appointed under section 28 of the said Ordinances, made due inquiry into such claim, and whereas the said claimant and I, with the consent of His Excellency the Governor, came to an agreement in writing dated the 30th day of November, 1917, concerning the said lands, under section 4, sub-section (1), of the said Ordinances, whereby it was agreed that the said claimant should be declared the purchaser of the said lands upon payment, on or before the 30th day of March, 1918, to the Assistant Government Agent at Matale, of a sum of Rupees Seven hundred and Eighty only (Rs. 780), as the purchase amount of the said lands, and whereas the said amount has been duly paid by the said claimant, he is hereby, in pursuance of the agreement afore-mentioned, declared to be the purchaser of the said lands, as more fully described herein below.

Description of the Lands referred to.

The following lots situated in the village of Narangomuwa, in the Gampahasiya pattu of the Matale South division of the Matale District, in the Central Province, as described in the annexed diagram :—

Block survey preliminary plan 24.		
Lot.	Name of Land.	Extent, A. R. P.
78M ..	Wewatennehena ..	3 0 4
80D ..	Barantharchena, Godamadittehena, Pallemullehena, Wewatennehena	23 0 27
(Exclusive of the road and reservation passing through the land.)		26 0 31

and bounded as follows : on the north by Pallemullahena sold to Banneka Mudiyansegedera Dingirala under the Waste Lands Ordinances, Mudunehena to be declared the property of the Crown under the Waste Lands Ordinances ; on the east by Borenderiyawatta sold by the Crown (T. P. 321,937) ; on the south by Borenderiyawatta sold by the Crown (T. P. 321,937), reservation for road to be declared the property of the Crown under the Waste Lands Ordinances, Meegahamulleyawatta sold by the Crown (T. P. 321,937), Wewatennehenyaya to be declared the property of the Crown under the Waste Lands Ordinances ; on the west by Wewatennehenyaya to be declared the property of the Crown under the Waste Lands Ordinances, reservation for road to be declared the property of the Crown under the Waste Lands Ordinances, Wewatennehena sold to Welagedera Punchirala and another under the Waste Lands Ordinances.

[For Diagram see page 101.]

Matale S. O No. 28.

Order under Section 4, Sub-section (1), of "The Waste Lands Ordinances of 1897, 1899, 1900, and 1903."

In the matter of the lands commonly called or known as Hunugalpitiya, Diyasiyambalawehena, situate in the village of Narangomuwa, in the Gampahasiya pattu of the Matale South division of the Matale District, in the Central Province, and of "The Waste Lands Ordinances of 1897, 1899, 1900, and 1903."

WHEREAS in pursuance of section 1 of the said Ordinances it was duly declared and notified on the 1st day of December, 1916, that if no claim to the lands commonly called or known as Hunugalpitiya, Diyasiyambalawehena, situate in the village of Narangomuwa, in the Gampahasiya pattu of the Matale South division of the Matale District, in the Central Province, containing in extent 2 acres 2 roods and 11 perches, and shown as lots 2c, 78 r in block survey preliminary plan 24 and in the annexed diagrams, was made to John Murray Davies, Special Officer appointed under section 28 of the said Ordinances, within the period of three months from the date specified in the said notice, such lands would be declared the property of the Crown, and dealt with on account of the Crown (*vide* Notice No. 6,090) :

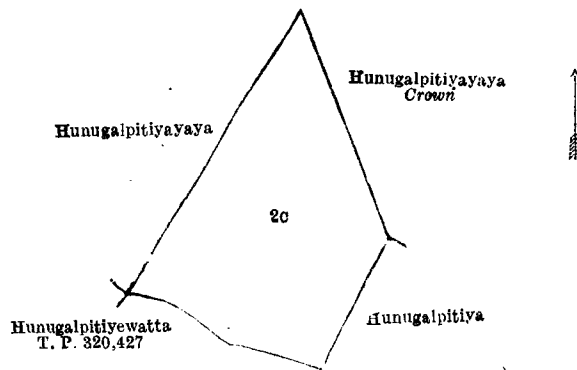
And whereas Bawasingedera Appuhamy made claim thereto, and Howard Orme Fox and I, John Murray Davies, Special Officers appointed under section 28 of the said Ordinances, made due inquiry into such claim, and whereas the said claimant and I, with the consent of His Excellency the Governor, came to an agreement in writing dated the 28th day of November, 1917, concerning the said lands, under section 4, sub-section (1), of the said Ordinances, whereby it was agreed that the said claimant should be declared the purchaser of the said lands upon payment on or before the 28th day of March, 1918, to the Assistant Government Agent at Matale, of sums of Rupees Sixteen and of Rupees Four only (Rs. 16 and Rs. 4), as the purchase amounts of the said lands, and whereas the said amounts have been duly paid by the said claimant, he is hereby, in pursuance of the agreement aforementioned, declared to be the purchaser of the said lands, as more fully described herein below.

Description of the Lands referred to.

The following lots situated in the village of Narangomuwa, in the Gampahasiya pattu of the Matale South division of the Matale District, in the Central Province, as described in the annexed diagrams :—

I.—Block survey preliminary plan 24.		
Lot.	Name of Land.	Extent, A. R. P.
2c ..	Hunugalpitiya ..	2 0 8

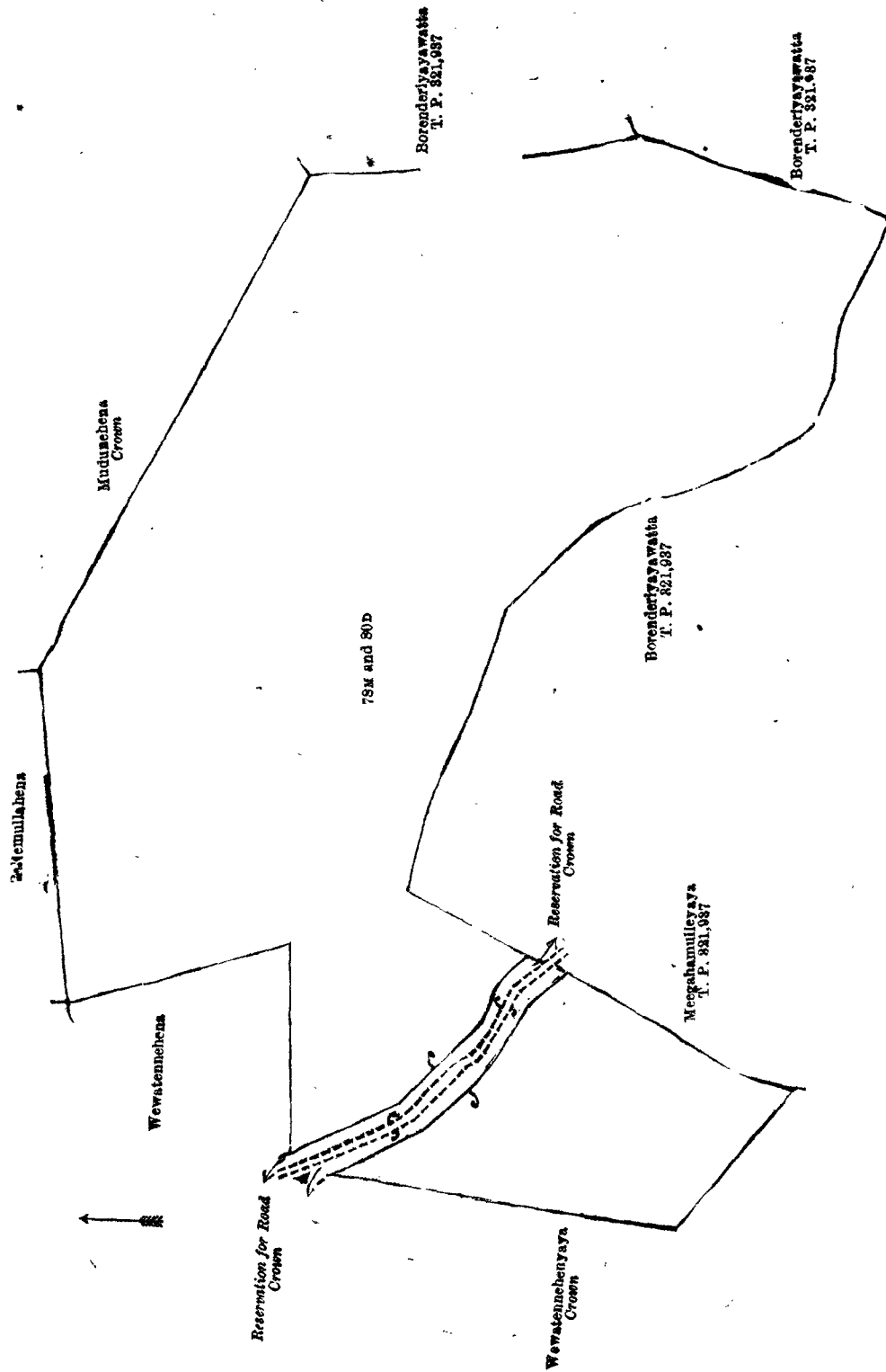
and bounded as follows : on the north by Hunugalpitiyayaya to be declared the property of the Crown under the Waste Lands Ordinances ; on the east by Hunugalpitiyayaya to be declared the property of the Crown under the Waste Lands Ordinances, Hunugalpitiya sold to Bawasingedera Kiri Banda and another under the Waste Lands Ordinances ; on the south by Hunugalpitiyewatta sold by the Crown (T. P. 320,427) ; on the west by Hunugalpitiyayaya to be declared the property of the Crown under the Waste Lands Ordinances.



Surveyor-General's Office,
Colombo, July 21, 1919.

Scale of 4 Chains to an Inch.

C. R. LUNDIE,
for Surveyor-General.



Surveyor-General's Office,
Colombo, July 21, 1919.

Scale of 4 Chains to an Inch.

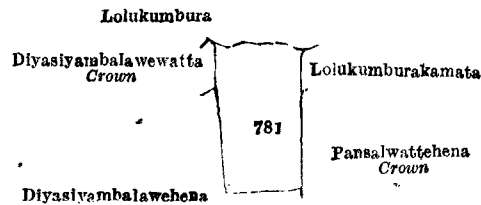
C. R. LUNDIE,
for Surveyor-General.

November 12, 1919. J. M. DAVIES,
Special Officer.

II.—Block survey preliminary plan 24.

Lot.	Name of Land.	Extent, A. R. P.
		0 2 3
781	Diyasiyambalawehena	

and bounded as follows: on the north by Lolukumbura claimed by Babasingedera Seerala and others; on the east by Lolukumburakamata claimed by Dingirala and others, Pansalwattehena to be declared the property of the Crown under the Waste Lands Ordinances; on the south by Diyasiyambalawehena sold to Alutgedera Kiri Banda under the Waste Lands Ordinances; on the west by Diyasiyambalawehena sold to Alutgedera Kiri Banda under the Waste Lands Ordinances, Diyasiyambalawewatta to be declared the property of the Crown under the Waste Lands Ordinances.



Surveyor-General's Office,
Colombo, July 21, 1919.

Scale of 4 Chains to an Inch.

C. R. LUNDIE,
for Surveyor-General.

November 12, 1919.

J. M. DAVIES,
Special Officer.

Matale S. O. No. 29.

Order under Section 4, Sub-section (1), of "The Waste Lands Ordinances of 1897, 1899, 1900, and 1903."

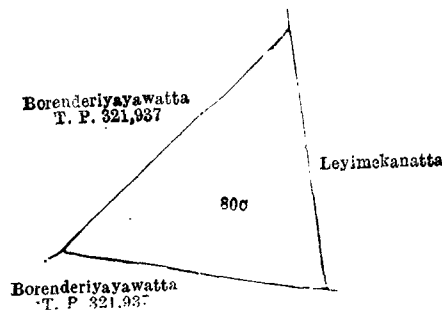
In the matter of the land commonly called or known as Barantharehena, situate in the village of Narangomuwa, in the Gampahasiya pattu of the Matale South division of the Matale District, in the Central Province, and of "The Waste Lands Ordinances of 1897, 1899, 1900, and 1903."

WHEREAS in pursuance of section 1 of the said Ordinances it was duly declared and notified on the 1st day of December, 1916, that if no claim to the land commonly called or known as Barantharehena, situate in the village of Narangomuwa, in the Gampahasiya pattu of the Matale South division of the Matale District, in the Central Province, containing in extent 1 acre 2 roods and 8 perches, and shown as lot 80c in block survey preliminary plan 24 and in the annexed diagram, was made to John Murray Davies, Special Officer appointed under section 28 of the said Ordinances, within the period of three months from the date specified in the said notice, such land would be declared the property of the Crown, and dealt with on account of the Crown (*vide* Notice No. 6,090):

And whereas William Augustus Hartley made claim thereto, and Howard Orme Fox and I, John Murray Davies, Special Officers appointed under section 28 of the said Ordinances, made due inquiry into such claim, and whereas Edward Moore Windus, as attorney of the said claimant, and I, with the consent of His Excellency the Governor, came to an agreement in writing dated the 10th day of January, 1918, concerning the said land, under section 4, sub-section (1), of the said Ordinances, whereby it was agreed that the said claimant should be declared the purchaser of the said land upon payment to the Assistant Government Agent at Matale or to the Settlement Officer, of a sum of Rupees Forty-five only (Rs. 45), as the purchase amount of the said land, and whereas the said amount has been duly paid, the said claimant is hereby, in pursuance of agreement aforementioned, declared to be the purchaser of the said land, as more fully described herein below.

Description of the Land referred to.

The land commonly called or known as Barantharehena, situated in the village of Narangomuwa, in the Gampahasiya pattu of the Matale South division of the Matale District, in the Central Province, containing in extent 1 acre 2 roods and 8 perches, and shown as lot 80c in block survey preliminary plan 24, and in the annexed diagram; and bounded as follows: on the north by Borenderiyawatta sold by the Crown (T. P. 321,937), Leyimekanatta sold to Narayana Govinda Bala Krishna Raja under the Waste Lands Ordinances; on the east by Leyimekanatta sold to Narayana Govinda Bala Krishna Raja under the Waste Lands Ordinances; on the south by Borenderiyawatta sold by the Crown (T. P. 321,937); on the west by Borenderiyawatta sold by the Crown (T. P. 321,937).



Surveyor-General's Office,
Colombo, July 21, 1919.

Scale of 4 Chains to an Inch.

C. R. LUNDIE,
for Surveyor-General.

November 12, 1919.

J. M. DAVIES,
Special Officer.

Matale S. O. No. 30.

Order under Section 4, Sub-section (1), of "The Waste Lands Ordinances of 1897, 1899, 1900, and 1903."

In the matter of the land commonly called or known as Leyimekanatta, situate in the village of Narangomuwa, in the Gampahasiya pattu of the Matale South division of the Matale District, in the Central Province, and of "The Waste Lands Ordinances of 1897, 1899, 1900, and 1903."

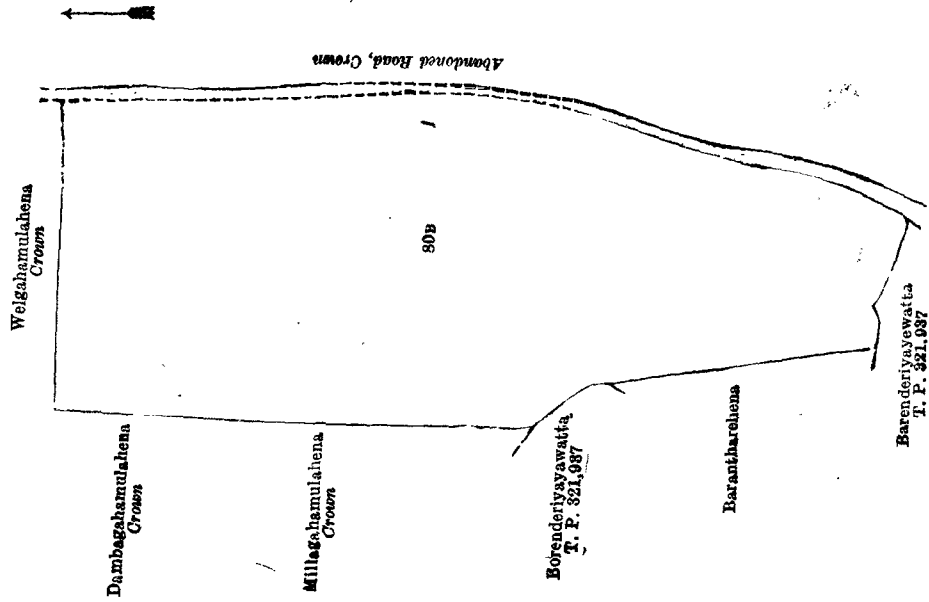
WHEREAS in pursuance of section 1 of the said Ordinances it was duly declared and notified on the 1st day of December, 1916, that if no claim to the land commonly called or known as Leyimekanatta, situate in the village of Narangomuwa, in the Gampahasiya pattu of the Matale South division of the Matale District, in the Central Province, containing in extent 10 acres and 11 perches, and shown as lot 80B in block survey preliminary plan 24 and in the annexed diagram, was made to John Murray Davies, Special Officer appointed under section 28 of the said Ordinances, within the period of three months from the date specified in the said notice, such land would be declared the property of the Crown, and dealt with on account of the Crown (*vide* Notice No. 6,090):

And whereas Narayana Govinda Balakrishna Raja made claim thereto, and Howard Orme Fox and I, John Murray Davies, Special Officers appointed under section 28 of the said Ordinances, made due inquiry into such claim, and whereas the said claimant and I, with the consent of His Excellency the Governor, came to an agreement in writing dated the 28th

day of November, 1917, concerning the said land, under section 4, sub-section (1), of the said Ordinances, whereby it was agreed that the said claimant should be declared the purchaser of the said land upon payment on or before the 28th day of March, 1918, to the Assistant Government Agent at Matale of a sum of Rupees Two hundred only (Rs. 200), as the purchase amount of the said land, and whereas the said amount has been duly paid by the said claimant, he is hereby, in pursuance of the agreement aforementioned, declared to be the purchaser of the said land, as more fully described herein below.

Description of the Land referred to.

The land commonly called or known as Leyimekanatta, situated in the village of Narangomuwa, in the Gampahasiya pattu of the Matale South division of the Matale District, in the Central Province, containing in extent 10 acres and 11 perches, and shown as lot 80B in block survey preliminary plan 24, and in the annexed diagram; and bounded as follows: on the north by Welgahamulahena to be declared the property of the Crown under the Waste Lands Ordinances; on the east by abandoned road to be declared the property of the Crown under the Waste Lands Ordinances; on the south by Barendariyawatta sold by the Crown (T. P. 321,937); on the west by Barantharehena sold to William Augustus Hartley under the Waste Lands Ordinances, Barendariyawatta sold by the Crown (T. P. 321,937), Millagahamulahena to be declared the property of the Crown under the Waste Lands Ordinances, Dambagahamulahena to be declared the property of the Crown under the Waste Lands Ordinances.



Surveyor-General's Office,
Colombo, July 21, 1919.

Scale of 4 Chains to an Inch.

C. R. LUNDIE,
for Surveyor-General.

J. M. DAVIES,
Special Officer.

November 12, 1919.

Matale S. O. No. 31.

Order under Section 4, Sub-section (1), of "The Waste Lands Ordinances of 1897, 1899, 1900, and 1903."

In the matter of the lands commonly called or known as Pahalapaluwattehena and Gangodapitiya, situate in the village of Narangomuwa, in the Gampahasiya pattu of the Matale South division of the Matale District, in the Central Province, and of "The Waste Lands Ordinances of 1897, 1899, 1900, and 1903."

WHEREAS in pursuance of section 1 of the said Ordinances it was duly declared and notified on the 1st day of December, 1916, that if no claim to the lands commonly called or known as Pahalapaluwattehena and Gangodapitiya, situate in the village of Narangomuwa, in the Gampahasiya pattu of the Matale South division of the Matale District, in the Central Province, containing in extent 14 acres and 6 perches, and shown as lots 14C, 78A in block survey preliminary plan 24 and in the annexed diagrams, was made to John Murray Davies, Special Officer appointed under section 28 of the said Ordinances, within the period of three months from the date specified in the said notice, such lands would be declared the property of the Crown, and dealt with on account of the Crown (*vide* Notice No. 6,090).

And whereas (1) Tawalampitiye Mudiyanseyagedera Kalu Banda, (2) Tawalampitiya Mudiyanseyagedera Punchirala, and (3) Tawalampitiye Mudiyanseyagedera Dingirimenika made claim thereto, and Howard Orme Fox and I, John Murray Davies, Special Officers appointed under section 28 of the said Ordinances, made due inquiry into such claim, and whereas the said claimants and I, with the consent of His Excellency the Governor, came to an agreement in writing dated the 28th day of November, 1917, concerning the said lands, under section 4, sub-section (1), of the said Ordinances, whereby it was agreed that the said claimants should be declared the purchasers of the said lands upon payment on or before the 28th day of March, 1918, to the Assistant Government Agent at Matale or to the Settlement Officer of sums of Rupees Seventy-two and of Rupees Forty only (Rs. 72 and Rs. 40), as the purchase amount of the said lands, and whereas the said amount has been duly paid by the said claimants, they are hereby, in pursuance of the agreement aforementioned, declared to be the purchasers of the said lands, as more fully described herein below.

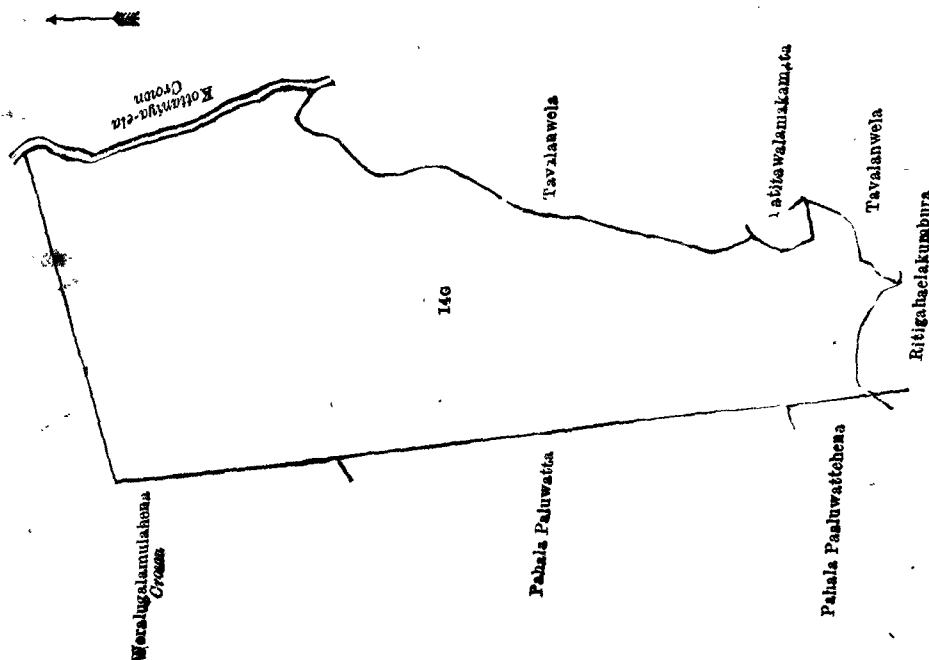
Description of the Lands referred to.

The following lots situated in the village of Narangomuwa, in the Gampahasiya pattu of the Matale South division of the Matale District, in the Central Province, as described in the annexed diagrams:—

I.—Block survey preliminary plan 24.

Lot.	Name of land.	Extent, A. R. P.
14c	Pahalapaluwattehena	9 0 4

and bounded as follows: on the north by Weralugalamulahena to be declared the property of the Crown under the Waste Lands Ordinances; on the east by the Kottaniya-ela to be declared the property of the Crown under the Waste Lands Ordinances, Tavalanwela claimed by Banneka Mudiyansele Dingirala and others, Yatitawalamakamata claimed by Kalubanda Arachchi and others; on the south by Tavalanwela claimed by Banneka Mudiyansele Dingirala and others, Ritigahaelakumbura claimed by Banneka Mudiyansele Dingiri Menika and others; on the west by Pahalapaluwattehena sold to Banneka Mudiyansele Dingirala and another under the Waste Lands Ordinances, Pahalapaluwatta sold to Banneka Mudiyansele Dingirala and another under the Waste Lands Ordinances, Weralugalamulahena to be declared the property of the Crown under the Waste Lands Ordinances.



Surveyor-General's Office,
Colombo, July 21, 1919.

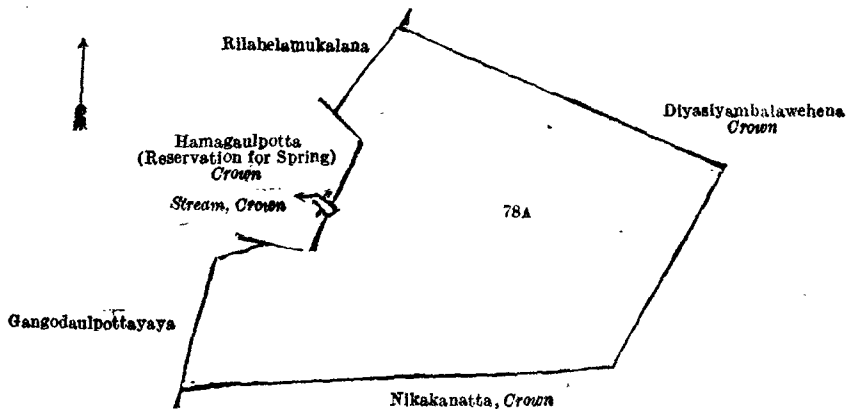
Scale of 4 Chains to an Inch.

C. R. LUNDIE,
for Surveyor-General.

II.—Block survey preliminary plan 24.

Lot.	Name of Land.	Extent, A. B. P.
78A	Gangodapitiya	5 0 2

and bounded as follows: on the north and east by Diyasiyambalawehena to be declared the property of the Crown under the Waste Lands Ordinances; on the south by Nikakanatta to be declared the property of the Crown under the Waste Lands Ordinances; on the west by Gangodaulpottayaya claimed by Martin, Hamagaulpota (reservation for spring) to be declared the property of the Crown under the Waste Lands Ordinances, a stream to be declared the property of the Crown under the Waste Lands Ordinances, Hamagaulpota (reservation for spring) to be declared the property of the Crown under the Waste Lands Ordinances, Rilabelamukalana (private).



Surveyor-General's Office,
Colombo, July 21, 1919.

Scale of 4 Chains to an Inch.

C. R. LUNDIE,
for Surveyor-General.

November 12, 1919.

J. M. DAVIES,
Special Officer.

Matale S. O. No. 32.

Order under Section 4, Sub-section (1), of "The Waste Lands Ordinances of 1897, 1899, 1900, and 1903."

In the matter of the land commonly called or known as Welawarakayaya, situate in the village of Narangomuwa, in the Gampahasiya pattu of the Matale South division of the Matale District, in the Central Province, and of "The Waste Lands Ordinances of 1897, 1899, 1900, and 1903."

WHEREAS in pursuance of section 1 of the said Ordinances it was duly declared and notified on the 1st day of December, 1916, that if no claim to the land commonly called or known as Welawarakayaya, situate in the village of Narangomuwa, in the Gampahasiya pattu of the Matale South division of the Matale District, in the Central Province, containing in extent 10 acres and 14 perches, and shown as lot 33A in block survey preliminary plan 24 and in the annexed diagram, was made to John Murray Davies, Special Officer appointed under section 28 of the said Ordinances, within the period of three months from the date specified in the said notice, such land would be declared the property of the Crown, and dealt with on account of the Crown (*vide* Notice No. 6,090):

And whereas Appuhennedige Don Bastian de Silva made claim thereto, and Howard Orme Fox and I, John Murray Davies, Special Officers appointed under section 28 of the said Ordinances, made due inquiry into such claim, and whereas the said claimant having died during the pendency of the inquiry Appuhennedige Aaron de Silva the duly appointed administrator of the estate of the said claimant, and I, with the consent of His Excellency the Governor, came to an agreement in writing dated 7th day of October, 1918, concerning the said land, under section 4, sub-section (1), of the said Ordinances, whereby it was agreed that the said Appuhennedige Aaron de Silva in the said capacity of administrator should be declared the purchaser of the said land upon payment on or before the 10th January, 1919, to the Assistant Government Agent at Matale or to the Settlement Officer, of a sum of Rupees Three hundred only (Rs. 300) as the purchase amount of the said land, and whereas the said amount has been duly paid, the said Appuhennedige Aaron de Silva as administrator of the estate of the said claimant, he is hereby, in pursuance of the agreement aforementioned, declared to be the purchaser of the said land, as more fully described here in below.

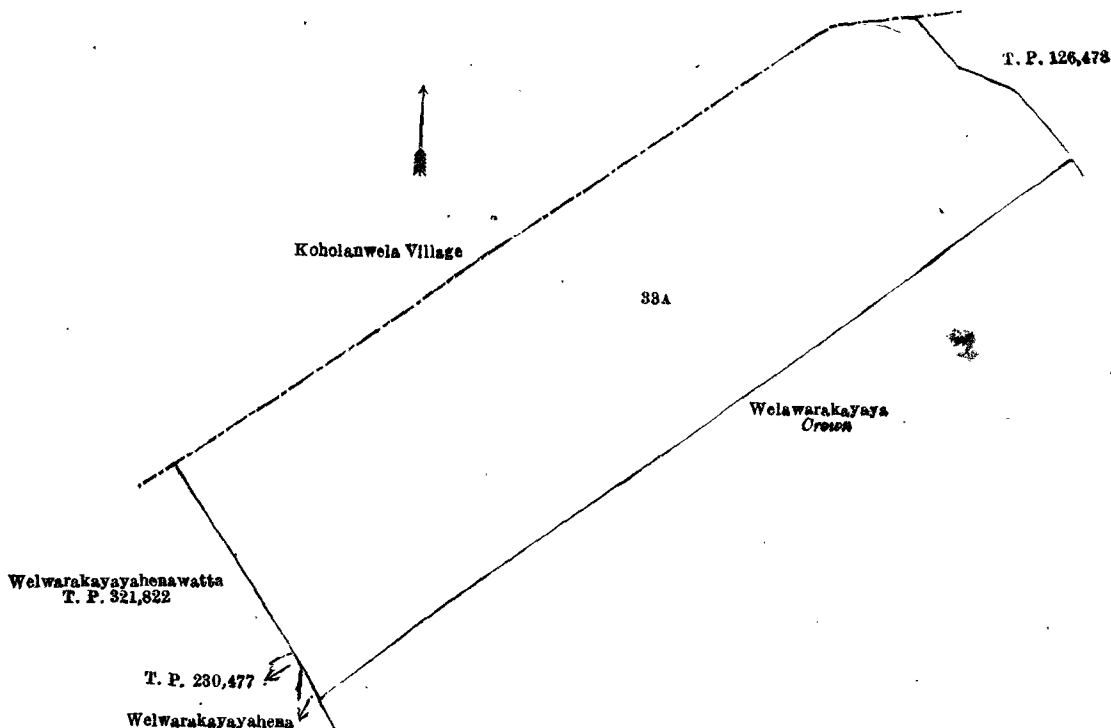
Description of the Land referred to.

The following lot situate in the village of Narangomuwa, in the Gampahasiya pattu of the Matale South division of the Matale District, in the Central Province, as described in the annexed diagram:—

Block survey preliminary plan 24.

Lot.	Name of Land.	Extent.	A.	R.	P.
33A	Welawarakayaya	10	0	14	

and bounded as follows: on the north by the village limit of Koholanwela, T. P. 126,478; on the east by T. P. 126,478 Welawarakayaya to be declared the property of the Crown under the Waste Lands Ordinances; on the south by Welawarakayaya to be declared the property of the Crown under the Waste Lands Ordinances, Welwarakayayahena claimed by Leisahami; on the west by T. P. 230,477, Welawarakayayahenawatta sold by the Crown (T. P. 321,822), the village limit Koholanwela.



Surveyor-General's Office,
Colombo July 21, 1919.

Scale of 4 Chains to an Inch.

C. R. LUNDIE,
for Surveyor-General.

November 12, 1919.

J. M. DAVIES,
Special Officer.

Matale S. O. No. 33.

Order under Section 2 of "The Waste Lands Ordinances of 1897, 1899, 1900, and 1903,"
declaring Lands to be Crown Property.

In the matter of the lands commonly called or known as Thahanchikele, Agala, Rilahela, &c., situate in the village of Narangomuwa, in the Gampahasiya pattu of the Matale South division of the Matale District, in the Central Province, and of "The Waste Lands Ordinances of 1897, 1899, 1900, and 1903."

THE notice required by section 1 of "The Waste Lands Ordinances of 1897, 1899, 1900, and 1903," having been duly published in manner prescribed by that section in respect of the above-named lands (*vide* Notice No. 6,090), and no claim having been made to the said lands or to any interest therein within the period of three months from the date specified in the said notice, I, John Murray Davies, Special Officer appointed under section 28 of the said Ordinance, under and by virtue of the powers vested in me in that behalf by section 2 of the said Ordinances, do hereby, on this 12th day of November, 1919, order and declare that the said lands, as more fully described herein below, situate in the village of Narangomuwa, in the Gampahasiya pattu of the Matale South division of the Matale District, in the Central Province, and shown as lots 1, 8½, 11, 15, 17, 20, 27, 30, 31, 44, 45, 49, 52, 53, 58, 63, 73, 74, 74½, 76, 79, 81, 81½, 83, 89, 95, 98, 98, 100, 102, 103, 104, 105, 106, 108, 111, 115, 116, 119, 120, 121, 130, 136, 138, 139, 140, 141, 142, 143, 144, 157, 161, 171, and 172, in block survey preliminary plan 24 and in the annexed diagrams, and containing in extent 65 acres and 0·8 perches, are the property of the Crown.

Description of the Lands referred to.

The following lots situated in the village of Narangomuwa, in the Gampahasiya pattu of the Matale South division of the Matale District, in the Central Province, as described in the annexed diagram:—

Block survey preliminary plan 24.

Lot.	Name of Land.	Extent, A. R. P.	Lot.	Name of Land.	Extent, A. R. P.
1	Thahanchikele	27 3 30	95	Deniya	0 0 14
8½	Agala	0 0 21	97	Do.	0 0 16
11	Rilahela-ela	0 1 1	98	Parepillewa (reservation for road)	0 0 20
15	Ritigaha-ela	0 0 35	100	Conning estate (reservation for Madawela trig.)	0 0 35
17	Ela	0 0 9	102	Paligalagodellayaya	4 3 12
20	Medirodamukalana <i>alias</i> Mullekella	10 2 6	103	Pisawelalanda	0 0 8
27	Welwarakayayahenawatta (reservation for main road)	0 0 33	104	Do.	0 1 5
30	Wellangolleyaya (reservation for main road)	0 0 5	105	Do. (reservation for road)	0 0 35
31	Do. (do.)	0 0 26	106	Limekanatte (do.)	0 0 25
44	Medarcodemukalana <i>alias</i> Mullekele	0 1 4	108	Abandoned road	0 0 25
45	Mullekele Medarcodemukalana, Karamitiela - ulpotemukalana, Iriyagahakotuwemukalana (reservation for road and telegraph line)	1 1 2	111	Paligalgodella	0 0 10
49	Karameti-ela <i>alias</i> Medarodamukalana	0 2 32	115	Gansabhawa road (part of T.P. 95,945)	0 0 22
52	Henagahachcha-ela	0 0 24	116	Do. (half the area of road)	0 0 5
53	Pihilleroda	0 1 30	119	Do.	0 0 9
58	Ela	0 0 4	120	Ulpothamukalana <i>alias</i> Imbullemulleyaya	0 0 17
63	Do.	0 0 3	121	Ulpotamukalana	0 3 37
73	Hamagaulpota (reservation for spring)	0 1 1	130	Madamewatta	0 0 1
74	Do. (do.)	0 0 32	136	Gansabhawa road (part of T.P. 95,913)	0 0 11
74½	Do. (stream)	0 0 3	138	Meegahamulawatta	0 0 6
76	Gangcdaulpota (spring and reservation for same)	0 2 1	139	Ulpotamukalana	0 0 6
79	Gansabhawa road	1 1 20	140	Do.	0 0 2
81	Kottaniya-ela, Maha-ela, Eriyakotuwa-ela	1 2 31	141	Do.	0 0 5
81½	Pisawela-ela, Ulpota-ela, Pelkola-ela, Masugollayaya-ela	1 1 31	142	Gansabhawa road	0 0 2
83	Polkotugollemukalana	0 1 8	143	Ulpotamukalana	1 0 0
89	Eriyakotuwawelepillewa (reservation for main road)	0 0 10	144	Do.	0 0 9
			157	Hiriketigodawatta (reservation for road)	0 0 17
			161	Do.	0 0 3·8
			171	Main road	7 0 4
			172	Footpath	0 0 7
					65 0 0·8

and bounded as follows: on the north by the village limit of Koholanwela, village limit of Nalanda; on the east by the village limit of Madawela, road from Madawela, village limit of Madawela; on the south by the village limit of Dimbulgomuwa; on the west by the village limits of Dimbulgomuwa and Ehelapola.

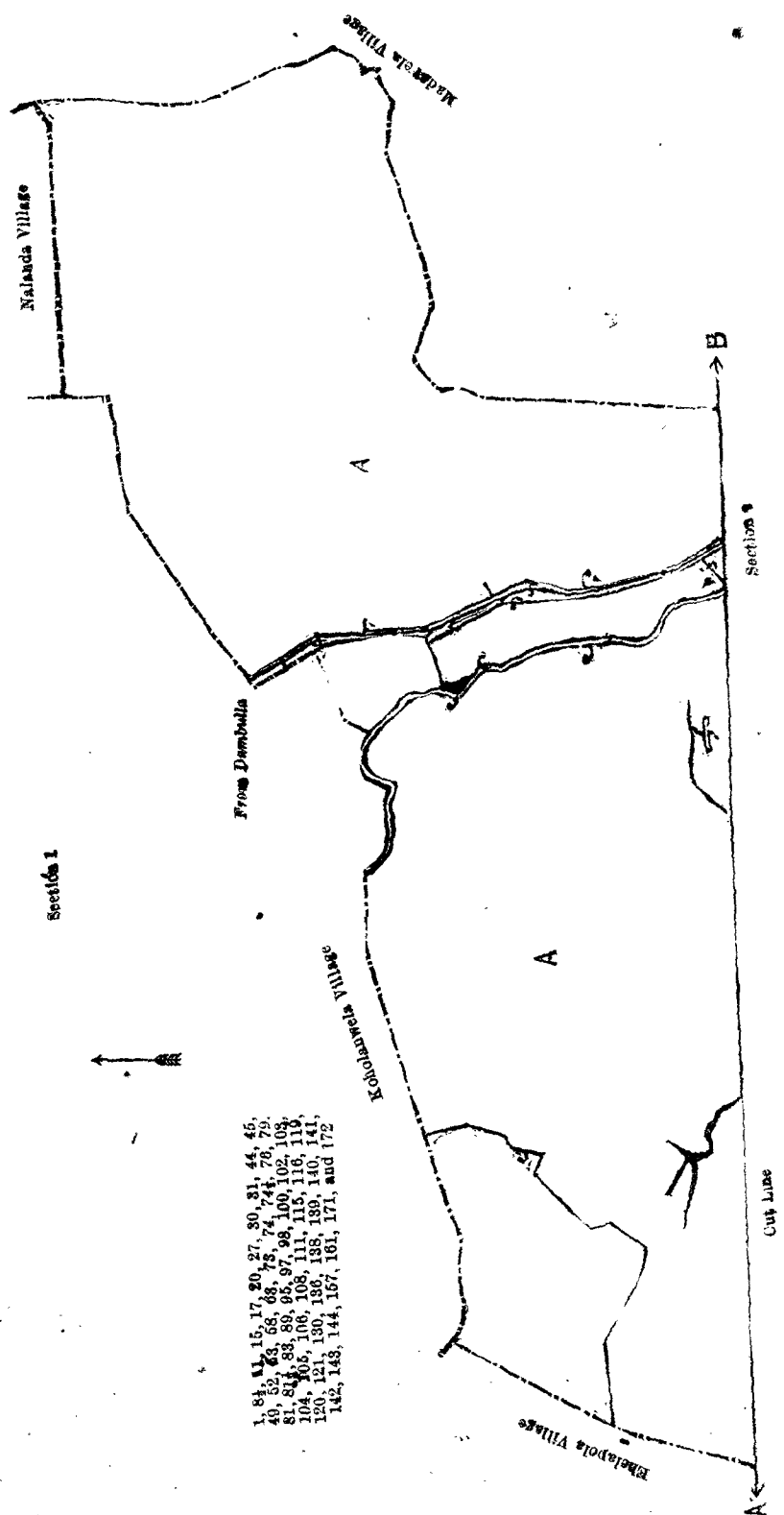
NOTE.—The following lots lying within the above-named boundaries are excluded from this order, and no part of their aggregate acreage of 888 acres 1 rood and 39 perches is included in the acreage of 65 acres and 0·8 perches given above:—

Block survey preliminary plan 24.

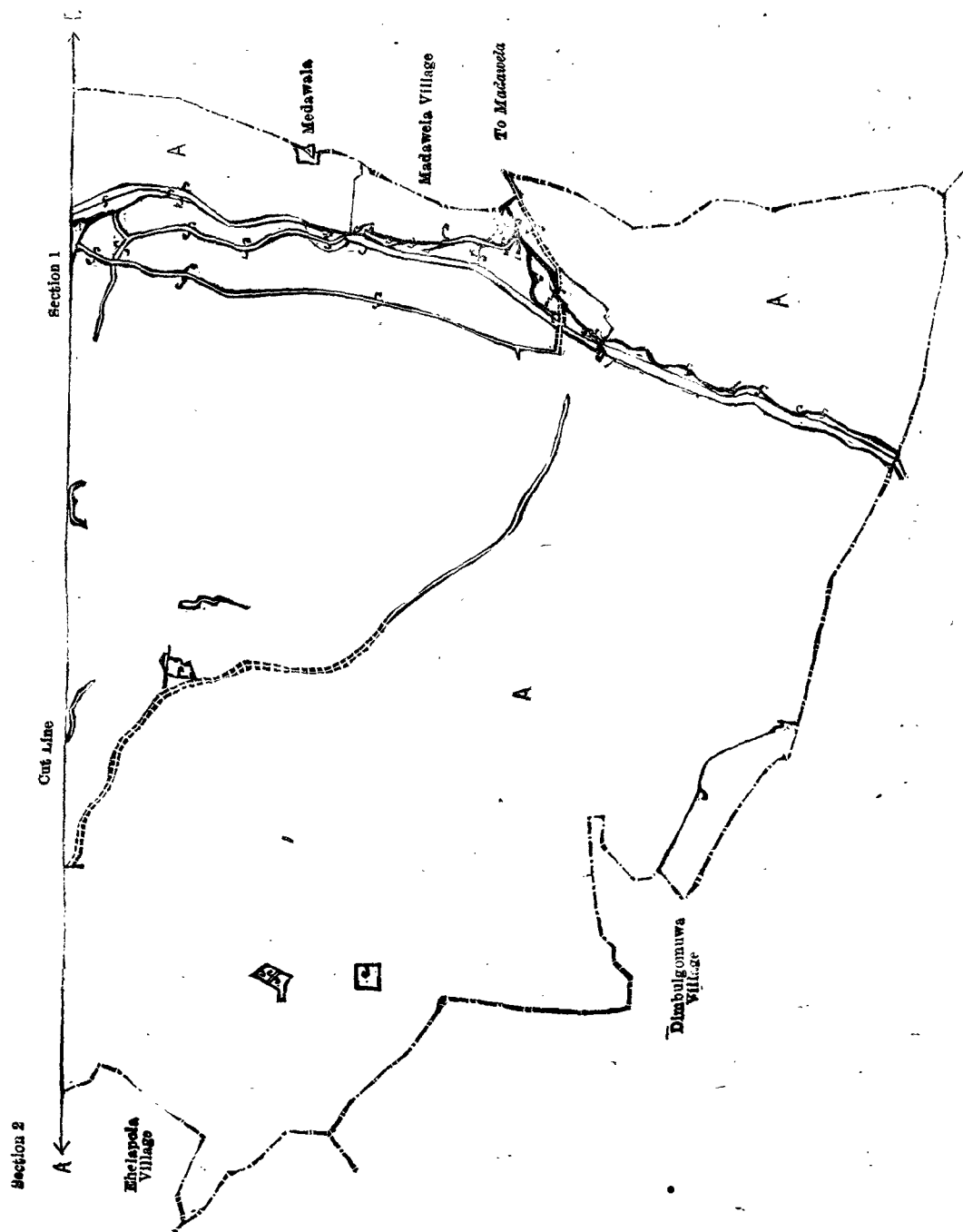
Lot.	Name of Land.	Extent, A. R. P.	Lot.	Name of Land.	Extent, A. R. P.
A 2	Hunugalpitiyayaya	14 3 7	A 4	Wangedigahamullawatta (T. P. 320,497)	1 3 17
A 2A	Hunugalpitiya (reservation for path)	0 0 29	A 5	Hunugalpitiyewatta (T. P. 320,427)	0 1 32
A 2B	Do.	2 0 3	A 6	Mederiyawatta (T. P. 321,818)	1 1 7
A 2C	Do.	2 0 8	A 7	Kandehena	0 1 37
A 2D	Batalawattahena	1 2 7	A 8	Kapugederawatta (T. P. 320,449)	0 3 34
A 2E	Batalawattayaya	5 2 18	A 9	Wewaliyaddewatta (T. P. 320,529)	0 2 38
A 2F	Mederivawatta	1 0 2	A 10	Olagawatta (T. P. 320,486)	0 1 38
A 3	Hunugalpitiyewatta (T. P. 320,427)	1 2 12			

Lot.	Name of Land.	Extent, A. R. P.	Lot.	Name of Land.	Extent, A. R. P.
A 12	Marakkelowatta, Kosgahamulawatta, Damanuwewatta, Poku-turalagewatta	14 2 14	A 78A	Gangodapitiya	5 0 2
A 13	Paluwatta	2 0 18	A 78B	Do.	1 2 5
A 14	Tawalampitiyeyaya, Hunugal-pitiyeyaya, Godollahena, Paluwatteyaya	55 0 31	A 78C	Do. (reservation for road)	0 0 12
A 14A	Hunugalpitiya	1 0 6	A 78D	Do.	1 0 36
A 14B	Do. (reservation for path)	0 0 11	A 78E	Do. (reservation for road)	0 0 21
A 14C	Godollahena (do.)	0 0 7	A 78F	Do.	1 2 2
A 14D	Do.	2 2 9	A 78G	Do.	2 0 0
A 14E	Paluwatta (cemetery)	1 3 18	A 78H	Do.	1 2 9
A 14F	Pahala Paluwattehena	1 1 39	A 78I	Diyasiyambalawehena	0 2 3
A 14G	Do.	9 0 4	A 78J	Pansalwattehena	0 2 20
A 14H	Pahala Paluwatta	3 0 20	A 78K	Diyasiyambalawehena	2 0 2
A 16	Pahala Paluwatteyaya	0 2 2	A 78L	Do. (reservation for road)	0 0 14
A 18	Do.	0 0 6	A 78M	Wewatennehena	3 0 4
A 19	Yatitawalamakamata	0 0 14	A 78N	Do. (reservation for road)	0 0 33
A 21	Mullakellekumburamukalana	0 0 28	A 80	Leyimekanattayaya, Kosgolleyaya, Baranthareyaya, Pallemullehena	42 1 28
A 22	Millagahamulawatta (T. P. 321,821)	2 1 16	A 80A	Kosgolleyaya	0 2 2
A 22½	Millagahamulawatta	0 0 19	A 80B	Leyimekanatta	10 0 11
A 23	Millagahamulawatta	3 3 33	A 80C	Barantharehena	1 2 8
A 24	Welwarakayayahenewatta (T. P. 321,822)	1 1 11	A 80D	Barantharehena, Godamadittehena, Pallemullehena, Wewatennehena	23 0 27
A 25	Do.	0 0 10	A 80E	Wewatennehena (reservation for road)	0 0 37
A 26	Do. (T. P. 230,477)	1 0 1	A 80F	Do. (do.)	0 0 21
A 28	Do. (reservation for main road)	0 0 16	A 80G	Do.	2 0 0
A 29	Do. (T. P. 321,819)	1 0 30	A 80H	Pallemullehena	2 0 9
A 32	Wellangolleyaya (T. Ps. 230,478 and 126,480)	3 0 24	A 80I	Wewatennahena	1 2 34
A 33	Welwarakayaya	24 3 0	A 80J	Do. (reservation for road)	0 0 11
A 33A	Do.	10 0 14	A 80K	Do.	1 0 5
A 34	Karangalla estate (T. Ps. 126,478, 126,479, and parts 228,144, 126,471)	90 3 13	A 80L	Pallemullehena	1 2 12
A 35	Diyakanu-ulpotayaya (T. P. 320,506)	0 1 26	A 80M	Do.	1 0 4
A 36	Karangolla estate (T. P. 320,506)	0 2 14	A 82	Eriyakotuawawela	1 0 9
A 37	Do. (T. P. 320,493)	1 0 27	A 84	Eriyakotuawawela	2 1 13
A 38	Do. (T. P. 320,494)	0 0 26	A 85	Limekanattewatta (T. P. 321,861)	1 1 29
A 39	Do. (T. P. 320,495)	0 0 9	A 86	Limekanatta (T. P. 321,861)	0 1 9
A 40	Estate road	1 2 16	A 87	Do. (T. P. 322,592)	1 2 3
A 41	Wellangolleyaya	6 2 13	A 88	Eriyakotuawewelapillewa (reservation for main road)	0 0 9
A 42	Do.	14 2 23	A 90	Eriyakotuawawela	0 3 15
A 43	Do. (reservation for road)	0 0 12	A 91	Limekanatte (T. P. 320,763)	1 1 5
A 46	Polkotugollekele (do.)	0 0 19	A 92	Do. (T. P. 320,762)	0 2 2
A 46A	Do.	0 0 28	A 93	Do. (do.)	1 2 38
A 47	Karangolla estate (T. P. 320,496)	3 0 23	A 94	Eriyakotuwa (reservation for road)	0 0 20
A 48	Do. (T. P. 320,496)	9 3 16	A 96	Limekanattewatta (T. P. 321,860)	2 1 21
A 50	Tavalanwela, Ritigaha-elakumbura, Waduwakumbura	15 0 5	A 99	Conning estate (T. P. 322,149)	27 0 5
A 51	Pallepillewela, Lindegawakumbura, Tavalanpitiyekumbura, Damanuwekumbura, Holabodekumbura, Wendisikumbura	12 3 34	A 101	Pisawelalanda	0 0 29
A 54	Pallepillewatta	0 0 23	A 107	Marudeyawatta (T. P. 320,510)	1 3 1
A 55	Kanattewatta	0 0 38	A 109	Dombagahamullewatta (T. P. 321,820)	2 3 35
A 56	Lolukumburekamata	0 0 13	A 110	Pisawelakumbura	1 2 31
A 57	Do.	0 0 2	A 112	Amunepitiyewatta	0 3 18
A 59	Lolukumbura	0 0 39	A 113	Pisaweladeniya	0 0 37
A 60	Gurunahalagederawatta	0 0 30	A 114	Ulpothamukalana alias Imbulemullayaya (part of T. P. 95,945)	0 2 11
A 61	Unapanduragawekumbura, Wewaliyaddekumbura, Kammalagawakumbura, Tikiriyakumbura, Damanuwekumbura, Lolukumbura	7 0 37	A 117	Gonemede estate (T. P. 320,475)	0 0 21
A 62	Lolukumbura, Bogahamulakumbura	1 3 3	A 118	Do. (part of T. P. 95,945)	3 3 37
A 64	Banackegewatta, T. P. No. 321,856	0 3 25	A 122	Pisawelagalawatta (T. P. 320,507)	0 0 26
A 65	Do.	0 2 19	A 123	Pisawelawatta (T. P. 320,507)	0 1 8
A 66	Do.	0 1 4	A 124	Meegahamullewatta (T. P. 322,947)	0 1 39
A 67	Kongahamullawatta	3 2 15	A 125	Do. (T. P. 322,947)	1 3 1
A 68	Rilalhamukalana	5 0 36	A 126	Baranderiwatta (T. P. 321,937)	0 0 18
A 69	Gansabhawa road (part of T. P. 94,235)	0 0 21	A 127	Nugagahamulawatta	0 0 7
A 70	Rilshela (T. P. 94,247, 94,395, 94,235 parts)	64 0 21	A 128	Do. alias Dewalewatta (95,913 part of T. P.)	1 1 30
A 70½	Rilshela-ela (part of T. P. 94,235)	0 0 9	A 129	Do. (part of T. P. 162,224)	0 0 10
A 71	Hamaga-ulpota (part of T. P. 94,247)	0 0 12	A 131	Barantheriyayewatta (parts of 162,224, 162,225)	0 3 32
A 72	Do. (do.)	0 1 0	A 132	Madamewatta (parts of T. Ps. 162,224, 162,225)	1 1 1
A 75	Gangoda-ulpotayaya	0 2 32	A 133	Gansabhawa road (do.)	0 0 19
A 77	Rilshela (T. P. 320,485)	1 1 20	A 134	Madamewatta (T. Ps. 231,085, parts of 95,913, 162,224, 162,225)	0 3 27
A 78	Diyasiyambalawehena, Wewatennehena, Gangodapitiyahena, Nikakanatta Homaga-ulpotayaya	98 1 22	A 135	Hulanhikgahamulawatta	0 0 14
			A 137	Meegahamulawatta	0 0 17
			A 145	Masagollayaya (T. P. 136,884)	0 0 6
			A 146	Do. (reservation for road)	0 0 3
			A 147	Do. (T. P. 320,982)	0 0 13
			A 148	Do. (T. P. 136,883)	0 0 25
			A 149	Masagollayaya	0 0 7
			A 150	Do. (T. P. 136,882)	0 0 13
			A 151	Masagollayayawatta (T. P. 320,509)	3 0 2
			A 152	Gonemede estate (T. P. 320,982)	54 1 35
			A 153	Masagollayaya (do.)	0 0 38

Lot.	Name of Land.	Extent, A. R. P.	Lot.	Name of Land.	Extent, A. R. P.
A 154	Masagallayaya (T. P. 320,982)	0 0 28	A 165	Barenderiyayewatta (T. P. 321,937)	23 2 7
A 155	Do. (do.)	0 0 2	A 165½	Do. (do.)	2 3 3
A 156	Do. (do.)	0 0 3	A 166	Meegahamulleyayawatta (T. P. 321,937)	9 1 31
A 158	Hiriketigodawatta, (T. P. 320,508)	0 0 20	A 167	Gorakagahagodella (T. P. 256,321)	12 0 10
A 159	Do. (T. Ps. 248,740, 256,320)	6 3 30	A 168	Dodangastenna (T. P. 329,878)	6 3 3
A 162	Hiriketigodawatta	0 2 33	A 169	German estate (T. P. 322,286)	81 0 4
A 163	Madamewatta	0 1 1	A 170	Tamaravalliestate (T. P. 320,455)	0 0 13
A 164	Alutwatta (reservation for Gansabhawa road)	0 1 35			
			888 1 30		



1, 84, 85, 15, 17, 20, 27, 30, 31, 44, 45, 49, 52, 63, 65, 66, 72, 74, 76, 79, 81, 84, 88, 89, 95, 97, 98, 100, 102, 103, 104, 106, 108, 111, 115, 116, 119, 120, 121, 130, 136, 138, 139, 140, 141, 142, 143, 144, 167, 161, 171, and 172



Surveyor-General's Office,
Colombo, July 21, 1919.

Scale of 16 Chains to an Inch.

C. R. LUNDIE,
for Surveyor-General.

November 12, 1919.

J. M. DAVIES,
Special Officer.

Hambantota S. O. No. 1,597.

Order under Section 4, Sub-section (1), of "The Waste Lands Ordinances of 1897, 1899, 1900, and 1903," admitting Land to be Private Property.

In the matter of the land commonly called or known as Kadigallewatta, situate in the village of Handugala, in the West Giruwa pattu of the Hambantota District, in the Southern Province, and of "The Waste Lands Ordinances of 1897, 1899, 1900, and 1903."

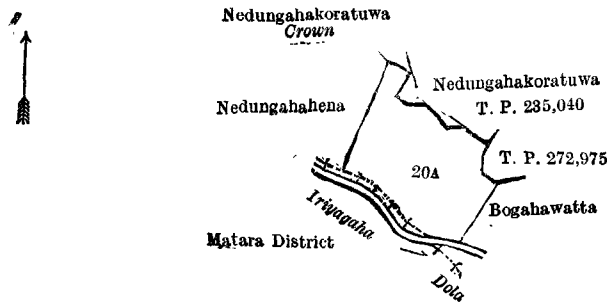
WHEREAS in pursuance of section 1 of the said Ordinances it was duly notified on the 20th day of April, 1906, that if no claim to the land commonly called or known as Kadigallewatta, situate in the village of Handugala, in the West Giruwa pattu of the Hambantota District, in the Southern Province, containing in extent 2 acres 2 roods and 35 perches, and shown as lot 20A in block survey preliminary plan 71 and in the annexed diagram, was made to Howard Orme Fox, Special Officer appointed under section 28 of the said Ordinances, within the period of three months from the date specified in such notice, such land would be declared the property of the Crown, and dealt with on account of the Crown (*vide* Notice No. 2,413):

And whereas Hettiachchige Baban Appu of Gammeddegama, made claim to the said lot 20A and to lots 17 and 18 in the same notice 2,413, and John George Fraser, Special Officer appointed under section 28 of the said Ordinances, and I, the afore-mentioned Howard Orme Fox, made due inquiry into the said claim, and whereas the said claimant Hettiachchige Baban Appu and the said John George Fraser, Special Officer, came to an agreement in writing dated the 6th day of

September, 1907, whereby the said claimant was to be declared, as an act of grace, the owner *inter alia* of the said lot 20A, I, the afore-mentioned Howard Orme Fox, Special Officer, do hereby, with the consent of His Excellency the Governor, admit in pursuance of the agreement dated September 6, 1907, as an act of grace, the said claimant Hettiachchige Baban Appu, to be the owner of the said lot 20A, as more fully described herein below, under section 4, sub-section (1), of the said Ordinances.

Description of the Land referred to.

The land commonly called or known as Kadigallewatta, situated in the village of Handugala, in the West Giruwa pattu of the Hambantota District, in the Southern Province, containing in extent 2 acres 2 roods and 35 perches, and described in the annexed diagram, and bounded on the north by Nedungahakoratuwa declared to be the property of the Crown under the Waste Lands Ordinances, Nedungahakoratuwa to be granted to Hettiachchige Baban Appu by the Crown, T. P. 235,040, T. P. 272,975, Bogahawatta claimed by Maddukandage Simon and others; on the south by the Iriyagahadola; on the west by Nedungahahena to be granted to Hettiachchige Baban Appu by the Crown.



Surveyor-General's Office,
Colombo, November 13, 1919.

Scale of 8 Chains to an Inch.
November 24, 1919.
H. O. FOX,
Special Officer.

H. P. HARRISON,
for Surveyor-General.

Hambantota S. O. No. 1,598.

Order under Section 2 of "The Waste Lands Ordinances of 1897, 1899, 1900, and 1903," declaring Lands to be Crown Property.

In the matter of the lands commonly called or known as reservation for road, &c., situate in the village of Pattiyapola, in the West Giruwa pattu of the Hambantota District, in the Southern Province, and of "The Waste Lands Ordinances of 1897, 1899, 1900, and 1903."

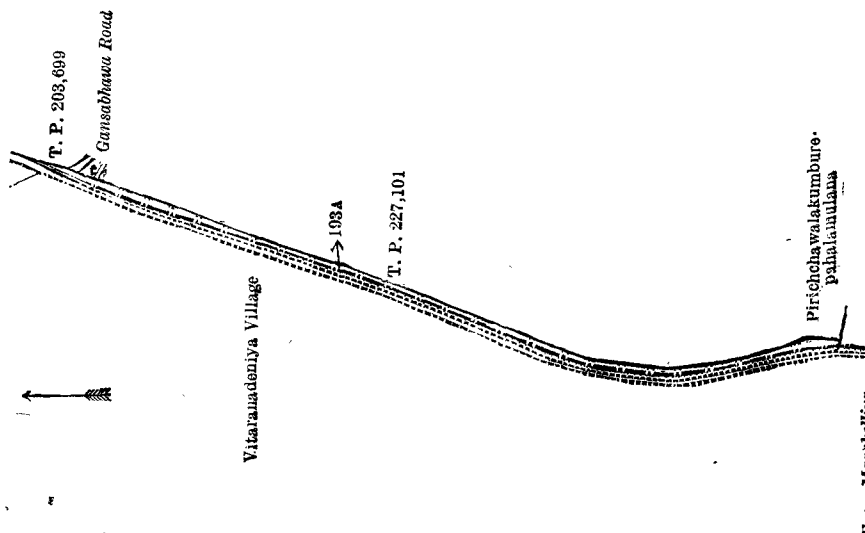
THE notice required by section 1 of "The Waste Lands Ordinances of 1897, 1899, 1900, and 1903," having been duly published in manner prescribed by that section in respect of the above-named lands (*vide* Notice No. 4,859), and no claim having been made to the said lands or to any interest therein within the period of three months from the dates specified in the said notice, I, Arnold Langdon Crossman, Special Officer, appointed under section 28 of the said Ordinances, under and by virtue of the powers vested in me in that behalf by section 2 of the said Ordinances, do hereby on this 5th day of December, 1919, order and declare that the said lands, as more fully described herein below, situate in the village of Pattiyapola, in west Giruwa pattu of the Hambantota District, in the Southern Province, and shown as lots 193A, 193B, 193C, 193D, 206A, 207A, and 240A1, in block survey preliminary plan 259 and in the annexed diagrams, and containing in extent 1 acre 2 roods and 20.75 perches, are the property of the Crown.

Description of the Lands referred to.

The following lots situated in the village of Pattiyapola, in the West Giruwa pattu of the Hambantota District, in the Southern Province, as described in the annexed diagrams:—

Lot.	Name of Land.	I.—Block survey preliminary plan 259.	Extent, A. R. P.
193A	Reservation for road		0 3 30

and bounded as follows: on the north by the road from Marakolliya, T. P. 203,699; on the east by T. P. 203,699, a Gansabhawa road, T. P. 227,101; on the south by Pirichchawalakumburepahalamulana claimed by Jayawardena Achchige Heen Appu and others; on the west by the road from Marakolliya (village limit of Vitaranadeniya).



Surveyor-General's Office,
Colombo, November 22, 1919.

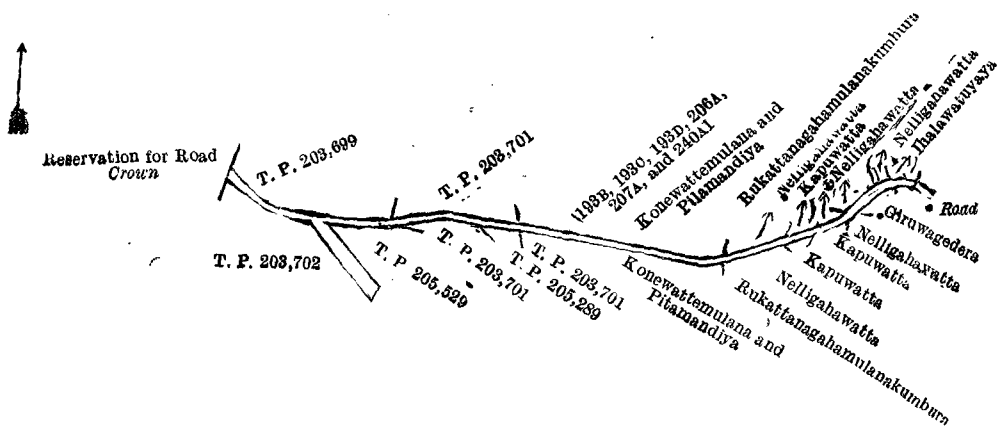
Scale of 8 Chains to an Inch.

H. P. HARRISON,
for Surveyor-General.

II.— block survey preliminary plan 259.

Lot.	Name of Land.	Extent, A. R. P.
193B ..	Gansabhawa road ..	0 0 23
193C ..	Medawewakandiya (bund) ..	0 0 28
193D ..	Gansabhawa road..	0 0 8
206A ..	Do. ..	0 0 5.75
207A ..	Do. ..	0 0 24
240A1 ..	Do. ..	0 0 22
		0 2 30.75

and bounded as follows : on the north by T. Ps. 203,699 and 203,701, Konewattemulana and Pilamandiya claimed by the trustees of the Pattiyapola pansala and another, Rukattanagahamulanakumbura claimed by the trustees of the Pattiyapola pansala, Nelligahawatta claimed by Asarapullege Sadaris and others, Kapuwatta claimed by Kalubadanage Madarisa and others, Nelligahawatta claimed by Asarapullege Sadaris and others, a road, Nelligahawatta claimed by Asarapullege Sadaris and others, a road, Nelligahawatta claimed by Asarapullege Sadaris and others, Thalawatuyaya claimed by Ranhotige Sanga ; on the east by the road ; on the south by Giruwagedara claimed by Sayakkara Sanina, Nelligahawatta claimed by Asarapullege Sadaris and others, Kapuwatta claimed by Kalubadanage Miguel and others, Kapuwatta claimed by Kalubadanage Madarisa and others, Nelligahawatta claimed by Asarapullege Sadaris and others, Rukattanagahamulanakumbura claimed by the trustees of the Pattiyapola pansala, Konewattemulana and Pitamandiya claimed by the trustees of Pattiyapola pansala and another, T. Ps. 203,701, 205,289, 203,701, 205,529, 203,702 ; on the west by reservation for road to be declared the property of the Crown under the Waste Lands Ordinances.



Surveyor-General's Office,
Colombo, November 22, 1919.

Scale of 8 Chains to an Inch.

H. P. HARRISON,
for Surveyor-General.

December 5, 1919.

A. L. CROSSMAN,
Special Officer.

Mannar S. O. No. 43.

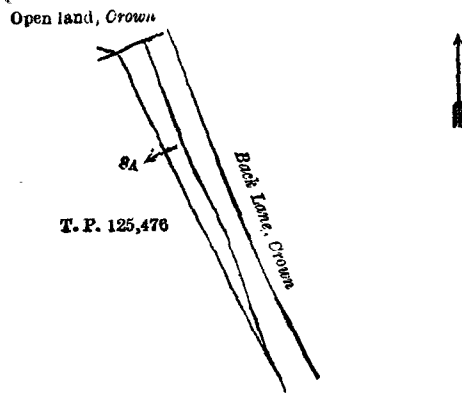
**Order under Section 2 of "The Waste Lands Ordinances of 1897, 1899, 1900, and 1903,"
declaring Land to be Crown Property.**

In the matter of the land commonly called or known as lane, situate in the Pettah division of Mannar town of Mannar East in the Mannar island of the Mannar District, in the Northern Province, and of "The Waste Lands Ordinances of 1897, 1899, 1900, and 1903."

THE notice required by section 1 of "The Waste Lands Ordinances of 1897, 1899, 1900, and 1903," having been duly published in manner prescribed by that section in respect of the above-named land (*vide* Notice No. 7,349), and no claim having been made to the said land or to any interest therein within the period of three months from the date specified in the said notice, I, John Murray Davies, Special Officer appointed under section 28 of the said Ordinances, under and by virtue of the powers vested in me in that behalf by section 2 of the said Ordinances, do hereby on this 6th day of December, 1919, order and declare that the said land, as more fully described herein below, situate in the Pettah division of Mannar town of Mannar East in the Mannar island of the Mannar District, in the Northern Province, and shown as lot 8A in plan of Pettah division, Mannar town survey, and in the annexed diagram, and containing in extent 1.93 perches, is the property for the Crown.

Description of the Land referred to.

The land commonly called or known as lane, situated in the Pettah division of Mannar town of Mannar East in Mannar island of Mannar District, in the Northern Province, containing in extent 1.93 perches, shown as lot 8A in plan of Pettah division, Mannar town survey, and in the annexed diagram ; and bounded as follows : on the north by open land declared to be the property of the Crown under the Waste Lands Ordinances ; on the east by back lane declared to be the property of the Crown under the Waste Lands Ordinances ; on the south and west by T. P. 125,476.



Surveyor-General's Office,
Colombo, July 30, 1919.

Scale of 1 Chain to an Inch.

H. P. HARRISON,
for Surveyor-General.

December 6, 1919.

J. M. DAVIES,
Special Officer.

Puttalam S. O. No. 32.

**Order under Section 2 of "The Waste Lands Ordinances of 1897, 1899, 1900, and 1903,"
declaring Lands to be Crown Property.**

In the matter of the lands commonly called or known as footpath, situate in the village of Wetiya, in the Kumarapallam pattu korale of the Demala hatpattu of the Puttalam District, in the North-Western Province, and of "The Waste Lands Ordinances of 1897, 1899, 1900, and 1903."

THE notice required by section 1 of "The Waste Lands Ordinances of 1897, 1899, 1900, and 1903," having been duly published in manner prescribed by that section in respect of the above-named lands (*vide* Notice No. 7,351), and no claim having been made to the said lands or to any interest therein within the period of three months from the date specified in the said notice, I, John Murray Davies, Special Officer appointed under section 28 of the said Ordinances, under and by virtue of the powers vested in me in that behalf by section 2 of the said Ordinances, do hereby on this 8th day of December, 1919, order and declare that the said lands, as more fully described herein below, situate in the village of Wetiya, in the Kumarapallam pattu korale of the Demala hatpattu of the Puttalam District, in the North-Western Province, and shown as lots 76A and 76B in block survey preliminary plan 1,775 and in the annexed diagrams, and containing in extent 5 perches, are the property of the Crown.

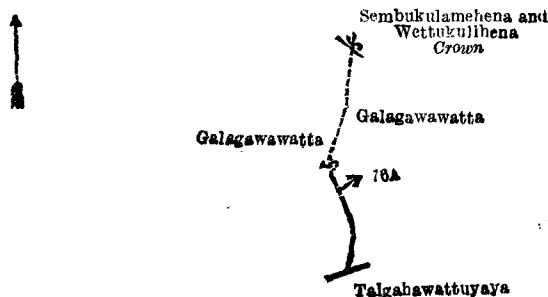
Description of the Lands referred to.

The following lots situated in the village of Wetiya, in the Kumarapallam pattu korale of the Demala hatpattu of the Puttalam District, in the North-Western Province, as described in the annexed diagrams:—

I.—Block survey preliminary plan 1,775.

Lot.	Name of Land.	Extent, A. B. P.
76A	Footpath	0 0 3

and bounded as follows: on the north by Sembukulamehena, Wettukulihena belonging to the Crown; on the east by Galagawawatta claimed by Wella Tambige Mammadu Tamby and others, on the south by Talgahawattuyaya claimed by Sinna Tambige Slaima Tambi and others; on the west by Galagawawatta claimed by Wella Tambige Mammadu Tamby and others.



Surveyor-General's Office,
Colombo, July 26, 1919.

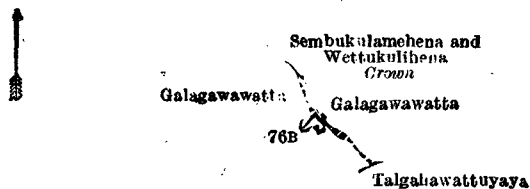
Scale of 4 Chains to an Inch.

H. P. HARRISON,
for Surveyor-General.

II.—Block survey preliminary plan 1,775.

Lot.	Name of Land.	Extent, A. B. P.
76B	Footpath	0 0 4

and bounded as follows: on the north by Sembukulamehena, Wettukulihena belonging to the Crown; on the east by Galagawawatta claimed by Wella Tambige Mammadu Tamby and others; on the south by Talgahawattuyaya claimed by Sinna Tambige Slaima Tambi and others; on the west by Galagawawatta claimed by Wella Tambige Mammadu Tamby and others.



Surveyor-General's Office,
Colombo, July 26, 1919.

Scale of 4 Chains to an Inch.

H. P. HARRISON,
for Surveyor-General.

December 8, 1919.

J. M. DAVIES,
Special Officer.

Uva S. O. No. 2,412.

Order under Section 4, Sub-section (1), of "The Waste Lands Ordinances of 1897, 1899, 1900, and 1903," declaring Land to be Crown Property.

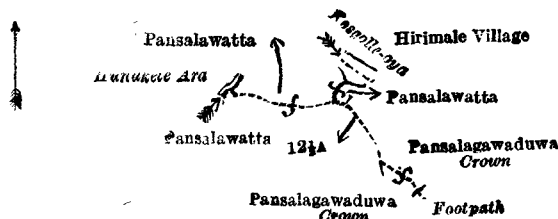
In the matter of the land commonly called or known as footpath (part), situate in the village of Ulwita, in the Kandukara korale of the Buttala division, in the Province of Uva, and of "The Waste Lands Ordinances of 1897, 1899, 1900, and 1903."

WHEREAS in pursuance of section 1 of the said Ordinances it was duly notified on the 1st day of August, 1919, that if no claim to the land commonly called or known as footpath (part), situate in the village of Ulwita, in the Kandukara korale of the Buttala division, in the Province of Uva, containing in extent 9 perches, and shown as lot 12½A in block survey preliminary plan 270 and in the annexed diagram, was made to John Murray Davies, Special Officer appointed under section 28 of the said Ordinances, within the period of three months from the date specified in such notice, such land would be declared the property of the Crown, and dealt with on account of the Crown (*vide* Notice No. 7,324):

And whereas Ekanayakanawaratna Mudiyansele Hudukumarihamy made claim thereto, and whereas the said claimant has withdrawn her claim to the said land, I, John Murray Davies, the aforesaid Special Officer, under and by virtue of the powers vested in me in that behalf by section 4 of the said Ordinances, do hereby on this 22nd day of December, 1919, order and declare, under section 4, sub-section (1), of the said Ordinances, that the said land, as more fully described herein below, is the property of the Crown.

Description of the Land referred to.

The land commonly called or known as footpath (part), situated in the village of Ulwita, in the Kandukara korale of the Buttala division, in the Province of Uva, containing in extent 9 perches, and shown as lot 12½A in block survey preliminary plan 270 and in the annexed diagram; and bounded as follows: on the north by Pansalawatta claimed by Ratnapala Unnanse, the village limit of Hirimale (the Kosgolle-oya), Pansalawatta claimed by Ratnapala Unnanse; on the east by Pansalagawaduwa declared to be the property of the Crown under the Waste Lands Ordinances; on the south by a footpath, Pansalagawaduwa declared to be the property of the Crown under the Waste Lands Ordinances, Pansalawatta claimed by Ratnapala Unnanse; on the west by the Hunuketa-ara.



Surveyor-General's Office,
Colombo, June 27, 1919.

Scale of 8 Chains to an Inch.

C. R. LUNDIE,
for Surveyor-General.

December 22, 1919.

J. M. DAVIES,
Special Officer.

Order under Section 2 of "The Waste Lands Ordinances of 1897, 1899, 1900, and 1903," declaring Lands to be Crown Property.

In the matter of the lands commonly called or known as Polkatumananedeniya (reservation for road), situate in the village of Pelpola, in Munwattebage pattuwa of Rayigam korale of the Kalutara District, in the Western Province, and of "The Waste Lands Ordinances of 1897, 1899, 1900, and 1903."

THE notice required by section 1 of "The Waste Lands Ordinances of 1897, 1899, 1900, and 1903," having been duly published in manner prescribed by that section in respect of the above-named lands (*vide* Notice No. 7,336), and no claim having been made to the said lands or to any interest therein within the period of three months from the date specified in the said notice, I, Thomas Arthur Hodson, Assistant Government Agent, Kalutara, under and by virtue of the powers vested in me in that behalf by section 2 of the said Ordinances, do hereby on this 29th day of November, 1919, order and declare that the said lands, as more fully described herein below, situate in the village of Pelpola, in Munwattebage pattuwa of Rayigam korale of the Kalutara District, in the Western Province, and shown as lots 3 and 6 in preliminary plan 16,286 and in the annexed diagram, and containing in extent 1 rood and 27 perches, are the property of the Crown.

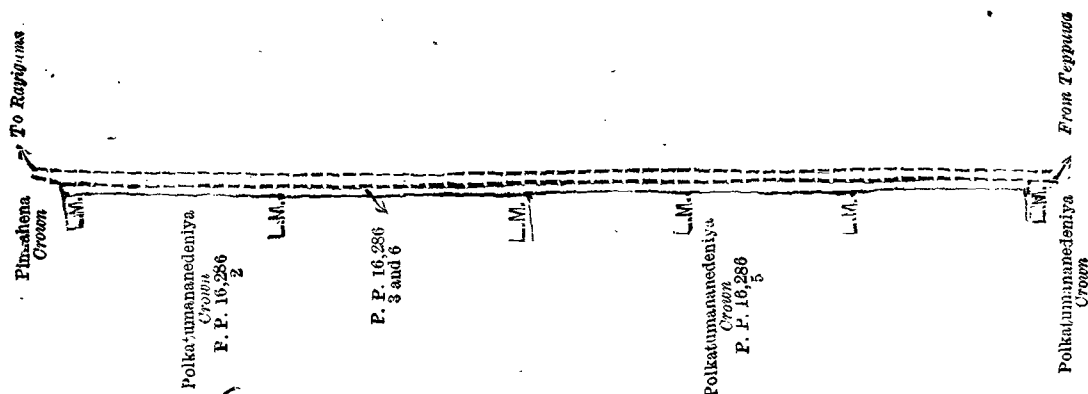
Description of the Lands referred to.

The following lots situated in the village of Pelpola, in Munwattebage pattuwa of Rayigam korale of the Kalutara District, in the Western Province, as described in the annexed diagram:—

Preliminary plan 16,286.

Lot.	Name of Land.	Extent, A. R. P.
3	Polkatumananedeniya (reservation for road)	0 0 28
6	Do. (do.)	0 0 39
		0 1 27

and bounded as follows: on the north by Pinnahena claimed by the Crown; on the east by the road from Teppuwa to Rayigama; on the south by Polkatumananedeniya claimed by the Crown; on the west by Polkatumananedeniya claimed by the Crown (lot 5 in preliminary plan 16,286), Polkatumananedeniya claimed by the Crown (lot 2 in preliminary plan 16,286).



Surveyor-General's Office,
Colombo, May 19, 1919.

Scale of 4 Chains to an Inch.

C. H. VINCE,
for Surveyor-General.

November 29, 1919.

T. A. HODSON,
Assistant Government Agent.

LAND SALES IN THE SOUTHERN PROVINCE.

No. 3,634, S. P.—The Government Agent, Southern Province, will on Thursday, May 13, 1920, at 1 P.M., at his office in Galle Kachcheri, put up to auction, for sale or settlement, or will otherwise dispose of, the under-mentioned portions of Crown land, in accordance with the regulations of Government regarding land sales. Sixteen allotments of land situated in the Talpe pattu division of the Galle District of the Southern Province.

Preliminary plan 10,440. Village—Dikkumbura. Claimant—Julian Lambias.

Lot.	Name of Land.	Name of Applicant.	Description.	Extent.	Upset price
				A. R. P.	per acre, Rs.
2	Panugalgodawatta	Wettange Arnolis Appu of Dikkumbura	Young coconut garden Plantation	0 0 23	60* 3
Preliminary plan 10,601. Village—Unawatuna West. Claimant—Mr. T. Amarasuriya of Galle.					
1	Paraduwwawatta-addarakebella	—	Garden Plantation	0 0 9	500 2
Preliminary plan 11,149. Village—Udumalagala. Claimant—Udumalagala Gamage Andoris.					
1	Owitawatta	Udumalagala Gamage Andoris	Coconut garden	0 1 12	50
Claimants—Udumalagala Gamage Andoris and another.					
2	Nugagahakanatiyakumbura	Udumalagala Gamage Andoris	Paddy field	1 0 5	50
Claimant—Crown.					
3	Gorakagahakanatta	Udumalagala Gamage Andoris	Fern jungle Plantation	1 0 4	3
Preliminary plan 11,176. Village—Kottawa. Claimant—Crown.					
1	Batalawattegoda*	Kottawa Rilamuttuge Seadoris	Jungle	1 0 8	60
2	Do.	do.	do.	1 0 0	62
Preliminary plan 11,213. Village—Nabadawa. Claimant—Kiringodagamage Arnolis of Nabadawa.					
9	Dambagodaudumulleowita	Kiringodagamage Don Andoris	Owita	0 0 4	60
Preliminary plan 11,235. Village—Tellambure. Claimant—Crown.					
1	Kendagahabeddagodakanda	Tellambure Hettige Francisu de Silva of Tellambure	Fern jungle	0 0 22	65†
3	Do.	do.	do.	0 3 24	65†
Claimants—T. H. Francis and another.					
4	Kendagahawattaokanda	Tellambure Hettige Francisu de Silva of Tellambure	Native garden Plantation	0 0 17	65† 2.70
Preliminary plan 11,298. Village—Malalgodapitiya North. Claimant—Crown.					
1	Medagoda	—	Garden (not for sale)	0 0 5	—†
Claimant—K. L. Don Dines of Malalgodapitiya.					
2	Medagoda	—	Garden Plantation	0 1 7	60 6.20
Claimant—Crown.					
3	Medagoda	N. Don Charles of Malalgodapitiya	Jungle	0 3 38	65
Claimant—Sarnis Kankanange Mendis Appu of Malalgodapitiya.					
4	Medagoda	N. Don Charles of Malalgodapitiya	Garden Plantation	0 1 28	60 26
5	Do.	do.	Contains cinnamon Plantation	0 1 1	60 10

Preliminary plan 11,348. Village—Paragoda. Claimant—Mr. Domingu Amarasuriya of Galle.

Lot.	Name of Land.	Name of Applicant.	Description.	Extent.		Upset price per acre, Rs.
				A.	R. P.	
1	Heliaddegoda	..	Contains tea Plantation	0	0 18	50
						5

* With mining right Rs. 160 per acre. † With mining right Rs. 165 per acre. ‡ Reservation.

Further information regarding these lots can be obtained from the Government Agent, Southern Province, and their plans from the Surveyor-General.

Colonial Secretary's Office,
Colombo, January 23, 1920.

GRAEME THOMSON,
Colonial Secretary.

No. 3,635, S. P.—The Government Agent, Southern Province, will on Tuesday, May 11, 1920, at 1 P.M., at his office in Galle Kachcheri, put up to auction, for sale or settlement, or will otherwise dispose of, the under-mentioned portions of Crown land, in accordance with the regulations of Government regarding land sales. Twenty-four allotments of land situated in the Gangaboda pattu division of the Galle District of the Southern Province.

Lot.	Name of Land.	Name of Applicant.	Description.	Extent.		Upset price per acre, Rs.
				A.	R. P.	
Preliminary plan 11,216. Village—Pataweliwitiya.						
1	Lenamalelakanda <i>alias</i> Lenamal-walakenakaratura	Majuwaganagamage Hinneris of Pataweliwitiya	High jungle	1	1 33	45
4	Mudubenkandakaratura	do.	do.	2	0	45
5	Boraluwaduwa <i>alias</i> Boraluwahenakaratura	..	do.	0	2 27	—*
7	Mudubenkandakaratura	O. A. S. Amarasekera of Baddegama	do.	2	0 5	45
8	Do.	..	do.	0	0 16	—*
9	Do.	..	do.	0	3 0	—*
10	Do.	David Wijeratna of Pataweliwitiya	do.	2	0 15	45
11	Do.	Majuwaganagamage Aberan of Pataweliwitiya	do.	1	3 34	45
12	Mudunbenkandahena <i>alias</i> Mudunbenkandakaratura	Robert Bastian Gunatilleke of Baddegama	do.	2	0 3	45
13	Do.	..	do.	0	2 22	—*
Preliminary plan 11,352. Village—Baddegama East.						
1	Kirindalehena	Nanayakkara Wasam Guruge Abra	High jungle	1	0 20	70
2	Halghadolakanda	A. W. Jayasekera of Baddegama	do.	0	3 0	70
3	Do.	N. A. D. Dias of Baddegama	do.	0	3 0	70
4	Halghadolalanga <i>alias</i> Halghadolakanda	A. W. Jayasekera	do.	0	3 32	70
5	Do.	N. A. D. Dias of Baddegama	do.	0	3 36	70
6	Do.	..	do.	0	2 22	—*
7	Halghadolakanda Kirindalahena	J. Disanayake of Baddegama	Forest	1	0 6	70
8	Do.	..	do.	0	0 32	—*
Preliminary plan 11,353. Village—Pahala Lelwala.						
1	Kirindalahena or Gonaleggadeniya	Weragoda Vidanelage Edward Saranelis of Lelwala	Chena	1	0 8	45
2	Kirindalahena or Uramalahenakoratuwa or Uramaladeniyekoratuwa	Lelwala Guruge Charles William de Silva of Lelwala	do.	1	0 6	45
Preliminary plan 11,354. Village—Pahala Lelwala.						
1	Polgahawilakanda	Leana Achchi Ubediris of Lelwala	High jungle	2	0 21	50
Preliminary plan 11,364. Village—Baddegama East.						
1	Madolduwa	P. Ponnampuruwa of Kumbalwella	High jungle	2	0 10	100
2	Do.	do.	do.	1	0 10	100
3	Madolduwa <i>alias</i> Dickduwa	Halloluwe Kankanige Uberis of Hemmeliya	do.	1	0 12	100
4	Do.	do.	Native garden	0	0 6	—*
5	Do.	do.	High jungle	1	3 29	100
6	Do.	dp.	Native garden	0	0 13	—*
Preliminary plan 11,367. Village—Rekadahena in Waduveliwitiya.						
1	Kirimetiwelagodabedda Keenawitiwalakele	<i>alias</i> B. G. Deonis de Silva of China Garden	Low jungle	1	0 0	45
Preliminary plan 11,369. Village—Baddegama East.						
1	Lindagawahenakebella	..	Low jungle	0	0 22	—*
2	Do.	A. W. Jayasekera of Weihena estate	do.	0	3 8	95
3	Do.	..	do.	0	0 31	—*
4	Lindagawaudumulla	A. W. Jayasekera of Weihena estate	Deniya	0	0 33	90
Preliminary plan 11,376. Village—Yatalamatta.						
1	Kekillaketiyekanda	Marthenis Dias Samarasekera of Yatalamatta	Low jungle	0	3 37	50
2	Do.	do.	do.	0	0 21	—*
Preliminary plan 11,384. Village—Baddegama East.						
1	Dotalukanda	P. Ponnampuruwa of Kumbalwella	Jungle	5	0 3	70

* Reservation (not for sale).

Further information regarding these lands can be obtained from the Government Agent, Southern Province, and their plans from the Surveyor-General.

Colonial Secretary's Office,
Colombo, January 24, 1920.

GRAEME THOMSON,
Colonial Secretary.

On Friday, March 12, 1920, and the following days, at 10 A.M., the Assistant Government Agent, Hambantota, will put for sale or settlement or other disposal, at his office in the Hambantota Kachcheri, the under-mentioned portions of Crown land, on the terms authorized by Government. One hundred and sixty-four allotments of land situated in the Magam pattu division of the Hambantota District of the Southern Province.

Irrigation preliminary plan 1. Village—Wirawila. Applicant—Nil. Description—Jungle.

Lot.	Name of Land.	Extent.			Lot.	Name of Land.	Extent.			Lot.	Name of Land.	Extent.		
		A.	R.	P.			A.	R.	P.			A.	R.	P.
196	Molakepupatana	6	1	0	243	Molakepupa'ana	8	1	31	381	Gonagama'anda	2	3	32
199	Do.	4	0	36	247	Uduwilagodana	4	3	29	382	Do.	2	2	6
195	Do.	2	3	29	245	Do.	4	0	2	384	Do.	5	0	2
194	Do.	4	2	22	270	Do.	4	3	29	385	Do.	4	0	5
200	Do.	4	0	18	275	Do.	5	1	12	394	Do.	5	0	2
203½	Do.	4	3	29	271	Do.	4	3	29	396	Do.	4	3	13
202	Do.	4	2	13	274	Do.	4	2	17	397	Do.	5	0	0
193	Do.	5	1	26	272	Do.	4	3	29	399	Do.	4	2	36
192	Polgahawelana	5	1	26	276	Do.	7	0	8	400	Do.	4	3	22
188	Molakepupatana	7	0	19	273	Do.	2	3	36	389	Do.	3	2	13
189	Do.	7	0	36	285	Warawitiyagodana	5	1	1	390	Do.	2	3	37
207	Do.	3	0	39	279	Do.	5	2	11	429	Do.	3	0	22
206	Do.	3	3	38	281	Do.	3	3	8	386	Do.	5	2	26
210	Do.	8	2	21	278	Do.	11	1	18	430	Do.	3	0	1
209	Do.	7	1	16	284	Do.	5	3	31	432	Do.	2	2	6
208	Do.	5	2	23	300	Uduwila	8	1	27	434	Do.	3	3	8
204	Do.	3	3	30	301	Do.	3	2	38	435	Do.	4	3	15
211	Do.	5	1	17	302	Do.	7	1	10	436	Do.	6	0	16
212	Do.	4	0	26	292	Do.	5	0	6	437	Do.	6	3	29
213	Do.	4	2	35	294	Do.	6	2	29	439	Do.	6	3	7
214	Do.	6	1	24	295	Do.	9	2	37	392	Do.	4	2	38
222	Do.	5	1	16	290	Do.	5	0	7	426	Do.	4	3	12
227	Do.	4	0	24	289	Do.	8	2	16	393	Do.	5	0	2
223	Do.	2	3	38	293	Do.	7	1	23	425	Do.	4	3	29
226	Do.	4	0	2	322	Warawitiya	5	3	4	424	Gonagamavillu and			
224	Do.	2	2	8	323	Do.	4	1	39	Gonagamalanda	4	3	29	
225	Do.	4	2	9	330	Do.	4	3	11	423	Do.	6	3	0
255	Uduwilagodana	2	3	32	331	Do.	5	0	2	395	Gonagamalanda	4	3	9
228	Molakepupatana	4	0	20	332	Do.	5	0	2	419	Gonagamalanda and			
229	Do.	3	3	31	333	Do.	6	3	25	Gonagamavillu	4	3	29	
231	Do.	4	2	36	335	Do.	4	2	19	420	Do.	4	3	29
253	Uduwilagodana	4	2	38	338	Do.	4	3	35	421	Do.	4	3	29
232	Molakepupatana	5	0	2	339	Do.	5	1	6	422	Gonagamavillu	3	3	29
252	Uduwilagodana	4	3	29	325	Do.	4	2	13	412	Gonagamalanda and			
259	Do.	5	0	22	326	Warawitiyagodana	6	2	26	Gonagamavillu	4	3	30	
262	Do.	4	3	29	328	Do.	6	3	35	418	Do.	5	0	2
263	Do.	4	3	2	329	Do.	4	2	4	413	Do.	4	3	30
264	Uduwila	6	0	30	345	Warawitiyalanda	5	0	32	417	Gonagamavillu	5	0	2
257	Uduwilagodana	6	1	19	344	Do.	5	3	22	414	Gonagamalanda and			
260	Do.	6	3	12	343	Do.	4	2	7	Gonagamavillu	1	2	37	
261	Do.	5	0	38	350	Do.	7	1	32	415	Gonagamavillu	4	2	34
233	Molakepupatana	2	0	12	349	Do.	5	0	2	371	Gonagamalanda	10	0	21
235	Do.	6	0	15	351	Do.	8	2	18	379	Do.	9	1	19
237	Do.	5	3	9	353	Do.	3	1	20	378	Do.	9	2	38
250	Uduwila	5	0	2	352	Do.	5	0	2	402	Do.	9	2	23
251	Uduwilagodana	5	0	2	356	Do.	3	3	17	404	Do.	9	2	19
238	Molakepupatana	9	0	3	357	Do.	5	1	12	372	Do.	11	1	30
239	Do.	9	2	5	359	Do.	3	3	35	373	Do.	10	1	17
248	Uduwilagodana	4	3	29	362	Do.	4	0	27	377	Do.	9	2	35
249	Uduwila	5	0	2	363	Do.	3	0	23	374	Do.	5	0	14
265	Do.	6	2	15	368	Do.	7	0	15	376	Do.	9	3	2
267	Do.	4	3	29	360	Do.	2	3	38	405	Do.	7	3	16
268	Do.	8	1	28	361	Do.	3	3	25	406	Do.	10	3	3
240	Molakepupatana	5	0	7	364	Do.	4	1	18	410	Do.	9	3	22
241	Do.	5	0	30	367	Do.	8	3	20	408	Do.	8	3	20
242	Do.	4	2	30	380	Gonagamalanda	2	0	13	409	Do.	4	1	33

N. B.—Upset price of these lots will be notified at the time of sale.

These lands are irrigable under the Kirindi-oya Right Bank Scheme, and are liable to payment of an irrigation rate of Rs. 4 per acre per annum, reversible by Government at any time.

Further information regarding these lands can be obtained from the Assistant Government Agent, Hambantota, and plans of them from the Surveyor-General.

Colonial Secretary's Office,
Colombo, January 27, 1920.

GRAEME THOMSON,
Colonial Secretary.

THE Government Agent of the Southern Province is prepared to receive, on or before Wednesday, February 18, 1920, at the Galle Kachcheri, written applications for the lease in perpetuity, subject to the provision that rent shall be revised at every interval of 30 years, counting from the date of the commencement of the lease, from April 16, 1920, of the under-mentioned portion of Crown land, to be planted with coconuts, rubber, or tea. No such applications will be entertained unless the applicant gives his full name and address, and until he makes with the Government Agent, Southern Province, a deposit of survey fees as noted against the lot. Such deposit will not be returned until the lease of the land has been sold, or until it has been decided by the Government Agent, Southern Province, that it will not be sold. On Tuesday, March 16, 1920, at 1 P.M., at the Galle Kachcheri, the sale of the lease will be put up to auction, in accordance with the regulations of the Government regarding the lease of Crown lands. The highest bidder for the premium shall be the purchaser of the lease, but the bidding shall be confined to the original applicant and those other applicants whose applications shall have been made in the manner above specified.

The conditions of lease of this lot are obtainable from the Government Agent, Southern Province, and its plan from the Surveyor-General.

An allotment of Crown land situated in Four Gravets of the Galle District of the Southern Province.

Preliminary plan 11,395. Village—Ihalagoda. Description—Jungle.

Lot.	Name of Land.	Name of Applicant.	Extent.	Survey fees per acre.	Upset premium per acre.	Annual rent per acre for the first 30 years.	
						Each of the first 6 years.	Each of the remaining 24 years.
			A. R. P.	Rs. c.	Rs. c.	Rs. c.	Rs. c.
3	Malameriyadolayaya alias Malameriyakanda	Mr. Wimalasiri James Paulesz of Dangedara	15 2 14	5 0	11 30	2 10	6 30
4	Do.	do.	0 0 9	(Reservation ; will not be leased.)			

Colonial Secretary's Office,
Colombo, January 27, 1920.

GRAEME THOMSON,
Colonial Secretary.

It is hereby notified for general information that lots Nos. 3, 4, 6, and 7 in preliminary plan 11,112 advertised for lease sale on April 1, 1920, as per *Government Gazette* No. 7,076 of January 9, 1920, are hereby withdrawn from sale.

The Kacheheri,
Galle, January 22, 1920.

R. S. V. POULIER,
for Government Agent.

LAND SALES IN THE PROVINCE OF SABARAGAMUWA.

No. 1,011, P. of S.—The Government Agent, Province of Sabaragamuwa, will on Monday, March 15, 1920, at 1 p.m., at his office in Ratnapura, put up to auction, for sale or settlement, or will otherwise dispose of, the under-mentioned portions of Crown land, in accordance with the regulations of Government regarding land sales. Seven allotments of land situated in the Ratnapura District of the Province of Sabaragamuwa.

Lot.	Name of Land.	Name of Applicant.	Description.	Extent.		Upset price per acre, Rs.
				A. R. P.	P. R. S.	
Preliminary plan 2,751. Village—Halpe, Kadawata korale.						
1	Dawatagahamaditta	Encroachment by M. R. de Telenis Appu and sons	Garden	0	0 11	30
Preliminary plan 2,871. Village—Halpe, Kadawata korale.						
1	Miniranmaditta	..	Patana	0	0 24	—*
2	Do.	K. W. Wijeratne	do.	1	0 5	30
Final village plan 84. Village—Hangomuwa, Nawadun korale.						
25J	Kuduwelakele. Tennehena	Mr. L. J. Fernando	Chena	9	3 8	70
Preliminary plan 2,921. Village—Pohorabawa, Kuruwiti korale.						
1	Pohorabawa estate	Encroachment by Pohorabawa estate	Rubber about 10 to 13 years old	0	0 17	2,000
2	Do.	do.	do.	0	3 14	2,000
3	Do.	do.	do.	0	0 15	2,000
Preliminary plan 2,629. Village—Pinnawala, Kadawata korale.						
2	Diyadarandehena	M. C. Ratranhami	Jungle	1	1 25	85

* Reservation for main road (not to be sold).

Further information respecting these lands may be obtained from the Government Agent, Province of Sabaragamuwa, and their plans from the Surveyor-General.

Colonial Secretary's Office,
Colombo, January 27, 1920.

GRAEME THOMSON,
Colonial Secretary.

LAND SALES BY THE SETTLEMENT OFFICER.

NORTH-WESTERN PROVINCE.

No. 5,464, S. O.—On Monday, March 15, 1920, at 11 a.m., the Land Settlement Officer will put up for sale or settlement, at Hettipola, the under-mentioned portions of Crown land, on the terms authorized by Government. Sixty-eight allotments of land situated in the Giratalane korale of the Dewameddi hatpattu division of the Kurunegala District of the North-Western Province.

Lot.	Name of Land.	Block survey preliminary plan 1,693.—Panikgama.	Name of Claimant.	Description.	Extent.	
					A. R. P.	P. R. S.
11	Godellehena	(1) Maulle Naidelage Bandiya Naide, (2) ditto Kira Naide, (3) ditto Dingiri Nachchire of Panikgama, (4) ditto Ukku Menika Nachchire, (5) ditto Guni Nachchire of Tarana in Karandapattu korale	Chena	..	5	2 21
20	Kahatagahamulawatta	(1) Maulle Naidelage Appu Naide, (2) ditto Punchi Naide	Garden	..	0	1 3
22	Dangahamulawatta	Maulle Naidelage Guruwa Naide	do.	..	0	2 35
24	Asweddumawatta	(1) Ditto Gani Nachchire, (2) ditto Ukku Naide, (3) ditto Kiri Menika Nachchire	Chena	..	0	1 28
35	Kadurugahamulawatta	Ditto Kiri Naide	Garden	..	0	2 5
36	Do.	Ditto Nachchire	do.	..	0	3 0
39	Ehatugahamulawatta	(1) Ditto Gani Nachchire, (2) ditto Ukku Naide, (3) ditto Kiri Menika Nachchire	do.	..	0	0 10

Lot.	Name of Land.	Name of Claimant.	Description.	Extent.	
				A.	R. P.
40	Nugagahamulawatta	Dissanayaka Mudiyanseage Mudahamy, Vidane of Kanda-boda	Garden	1	0 30
41	Hurigahamulawatta	(1) Maulle Naidelage Guruwa Naide, (2) ditto Lapaya	do.	0	1 15
43	Ketakalagahamulahena	(1) Maulle Naidelage Bandiya Naide, (2) ditto Dingiri Nachchire, (3) ditto Kira Naide	Chena	0	3 8
44	Kadurugahamulawatta	Maulle Naidelage Nachchire	Garden	1	0 33
3	Bakmigahamulahena	(1) Garusinghe Dewage Sirineris Fernando, (2) Hakurusinghege Bara	Chena	6	0 37
3A	Thalehenewatta	Hakurusinghege Bara and Karolisa	Garden	5	1 10
3B	Bulugahahena	(1) Maula Naidelage Bandiya Naide, (2) Kira Naide, (3) Dingiri Nachchire, (4) Sakrawarthilage Ukku Meniki Nachchire, (5) Guni Nachchire	Chena	2	0 19
3C	Thalehenewattapaulehena	Maula Naidelage Lapaya Naide and Ukku Naide	do.	0	2 28
3D	Bogahamulawatta	Ditto Tikiri Appu Naide	Garden	1	3 9
3E	Kahatagahamulahena	Ditto Guruwa Naide and Sakkarawarthilage Ukku Meniki Nachchire	Chena	3	1 23
3F	Mylagahahena	Tengodagederalage Punchi Nachchire	do.	1	2 13
3G	Usgalahena	Maulalinidelage Guni Nachchire	do.	0	3 37
3H	Dangahamulahena	Ditto Ukku Nachchire	do.	0	2 1
3I	Dangahahena	Ditto Ukku Naide	do.	0	2 20
3J	Kongahamulahena	Ditto Guruwa Naide	do.	0	1 11
3K	Kahatagahagawahena	Ditto Ukku Naide	do.	0	1 12
3L	Kahatagahahena	Sakrawarthilage Ukku Meniki Nachchire	do.	0	1 12
3M	Dangahahena	Maulali Naidelage Nachchi Nachchire	do.	0	0 38
3N	Diulgahamulahena	Ditto Lapea Naide	do.	4	0 30
3O	Dangahamulahena	Ditto Punchi Naide	do.	0	1 16
3P	Mylagahahena	Ditto Guruwa Naide	do.	1	0 25
3Q	Kadurugahamulahena	Ditto Kiri Meniki Nachchire	do.	3	2 25
12	Helambagahamulahena	Appukuttidewage Joronis Fernando	do.	9	2 9
12A	Kahatagahamulahena	Sakrawarthilage Guni Nachchire	do.	1	3 5
12B	Talgahamulahena	Ditto Ukku Meniki Nachchire	do.	1	3 8
12C	Ketakalagahahena	Maulali Naidelage Dingiri Nachchire	do.	1	3 25
12D	Maragahahena	Ditto Kira Naide	do.	1	3 16
12E	Indihena	Ditto Bandiya Naide	do.	1	1 28
12F	Dangahamulahena	Asmagoda Patirannehelage Podi Nona	do.	1	3 5
12G	Weeragahamulawatta	Maulali Naidelage Kira Naide	Garden	1	1 28
12H	Lewerellagahamulahena	Ditto Appu Naide	Chena	2	2 20
12I	Porewatta	Ditto Kira Naide	Garden	1	0 7
12J	Kongahahena	Ditto Ukku Naide	Chena	0	3 38
12K	Kahatagahahena	Ditto Guni Nachchire	do.	1	1 12
12L	Helambagahahena	Sakrawarthilage Ukku Meniki Nachchire	do.	0	2 26
12M	Talgahahena	Ditto Guni Nachchire	do.	0	3 30
12N	Kahatagahahena	Maulali Naidelage Dingiri Nachchire	do.	0	2 33
12O	Hurilandehena	Ditto Kira Naide	do.	0	2 27
12P	Ketakalagahamulahena	Ditto Bandiya Naide	do.	1	2 2
13	Mylagahamulahena	(1) Maulali Naidelage Bandiya Naide, (2) Kira Naide, (3) Dingiri Nachchire, (4) Sakrawarthilage Ukku Meniki Nachchire, (5) Guni Nachchire	do.	1	1 18
13A	Dambagahawatta	Maulali Naidelage Kira Naide	Garden	0	3 4
26	Thalgahahena	Sakrawarthilage Guni Nachchire	Chena	2	1 0
26A	Bogahahena	Maulali Naidelage Lapaya Naide	do.	1	0 35
26B	Hikgahahena	Ditto Rani Nachchire	do.	0	3 0
26C	Warahena	Ditto Guruwa Naide	do.	0	2 1
26D	Kovilagalagawahena	Ditto Bandiya Naide	do.	0	3 26
26E	Meegahamulahena	Sakrawarthilage Ukku Meniki Nachchire	do.	1	3 23
33	Velepillawa	(1) Maulali Naidelage Ukku Naide, (2) ditto Guruwa Naide, (3) ditto Kiri Meniki Nachchire, (4) Sakrawarthilage Guni Nachchire	Waste land	0	2 3
33A	Dunkotuwa	Maulali Naidelage Kiri Meniki Nachchire	do.	0	1 24
33B	Do.	Sakrawarthilage Guni Nachchire	do.	0	1 4
33C	Do.	Maulali Naidelage Guni Nachchire	do.	0	0 20
33D	Do.	Ditto Ukku Naide	do.	0	0 20
33E	Do.	Sakrawarthilage Ukku Meniki Nachchire	do.	0	1 5
34	Kitulgahamulawatta	(1) Maulali Naidelage Bandiya Naide, (2) ditto Kira Naide, (3) ditto Dingiri Nachchire	Garden	2	2 0
34A	Dangahamulawatta	Ditto Bandiya Naide	do.	0	3 1
38	Attikkagahamulawatta	(1) Ditto Kiri Meniki Nachchire, (2) ditto Guni, (3) ditto Ukku Naide	do.	0	0 32
38A	Meegahamulawatta	Ditto Guni Nachchire	do.	0	0 24
38B	Kosgahawatta	Ditto Ukku Naide	do.	0	1 0
38C	Paregawawatta	Ditto Kiri Meniki Nachchire	do.	0	0 28
46	Weligodillehenyaya	(1) Hetti Kankanamalage Bempy Singho, (2) Mirihagalkanakanamalage Hendrick Singho, (3) Lewis Singho	Chena and garden	12	0 17
46A	Galkandehena	(1) Sakrawarthilage Ukku Meniki Nachchire, (2) Guni Nachchire, (3) Ukku Naide	Chena	2	1 14

Upset price at Rs. 15 to Rs. 50 per acre. Further information regarding these lands can be obtained from the Land Settlement Officer, and plans of them from the Surveyor-General.

No. 5,465, S. O.—On Saturday, March 13, 1920, at 11 A.M., the Land Settlement Officer will put up for sale or settlement, at Hettipola, the under-mentioned portions of Crown land, on the terms authorized by Government. Thirty-five allotments of land situated in the Giratalane korale of the Dewamedhi hatpattu division of the Kurunegala District of the North-Western Province.

Block survey preliminary plan 1,708.—Ambagahawewa.

Lot.	Name of Land.	Name of Claimant.	Description.	Extent. A. R. P.
12	Siyambalagahamulawatta	Karunatilaka Panditalagegedera Arachchiya Naide	Garden	0 0 30
13	Kadurugahamulawatta	Yahale Naidelagegedera Bandiya Naide	Chena	0 0 32
15	Kadurugahamulakotuwa-watta	Potuwewe Naidelage Sitta Naide	Open land	0 1 36
16	Puranakotuwwewatta	Karunatilake Panditalagegedera Puncha Naide	Garden	0 1 4
17	Wewagawakotuwa	Ratnayake Naidelagedera Kiri Naide	do.	0 0 36
18	Wewepuranakotuwwewatta	Yahala Naidelagegedera Kiriya Naide	do.	0 1 0
19	Pokunawatta	Karunatilake Kirietiyalage Naidelagedera Punchi Naide	do.	0 1 11
20	Do.	Karunatilaka Panditalagegedera Ukku Naide	do.	0 1 18
21	Pokunekotuwwewatta	Ditto Kaluwa Naide	do.	0 2 0
29	Nagollawatta	(1) Raja Karunatilleke Panditalagegedera Siriwediyana Naide (2) ditto Sirimalla Naide	Garden and chena	0 2 25
30	Do.	Karunatilaka Panditalagegedera Bandiya Naide	Garden	0 3 20
31	Do.	(1) Ditto Sitta Naide, (2) Rana Nachchire	do.	1 1 23
32	Pokunagawawatta	(1) Ditto Kaluwa Naide, (2) Ukku Naide	do.	0 1 36
34	Dangahamulawatta	(1) Yahala Naidelage Bandiya Naide, (2) ditto Kiri Appu Naide	Chena	0 2 25
35	Pokunakotuwwawatta	Karunatilaka Panditalagegedera Ukku Naide	Garden	0 1 2
36	Kongahamulawatta	Ratnayake Naidelagedera Punchi Naide	do.	0 1 11
39	Kahatagahamulahena	(1) Ditto Kiri Naide, (2) ditto Kiri Nachchire of Dalukgalla in Otara korale	Chena	0 1 5
40	Kolongahamulawatta	Nekat Naidelage Arachchiya Naide	Garden	0 2 25
42	Nagollawatta	Karunatilaka Panditalagegedera Bandiya Naide	do.	1 1 6
43	Iswetiyehena	(1) Potuwewe Naidelagedera Ukku Naide, (2) ditto Bandiya Naide	Chena	0 1 10
44	Iswetiyawatta	Ditto Ukku Naide	Garden	0 0 28
45	Galagawawatta	Baddegama Naidelagedera Puncha Naide	do.	0 2 32
46	Iswetiyahena	(1) Potuwewe Naidelagedera Ukku Naide, (2) ditto Bandiya Naide, (3) Veda Naidelagedera Kaluwa Naide	Chena	1 0 13
11	Meegahamulahena	Beddegama Naidelage Puncha Naide	do.	0 2 19
11A	Do.	Potuwewe Naidelage Sirivadia Naide	do.	0 1 21
11B	Siyambalagahamulakotuwehena	(1) Beddegama Naidelage Ukku Naide, (2) Kiriya Nachchire	do.	0 1 4
11C	Siyambalagahamulahena	(1) Beddegama Naidelage Lami Nachchire, (2) Ratuyahale Naidelage Kiri Naide	do.	0 1 12
11D	Kolongahamulahena	Karunatilake Panditalage Kira Naide	do.	0 3 35
11E	Do.	Ditto Kirihamy Nachchire	do.	0 3 25
11F	Pamburugahamulakotuwehena	Yahale Naidelage Pini Nachchire	do.	0 2 26
11G	Pamburugahamulahena	Ratuyahale Naidelage Kiri Naide and Kira Nachchire	do.	1 3 33
37	Kadurugahamulawatta	Ratuyahale Naidelage Kiri Naide	Garden	1 0 24
37A	Do.	Ditto Kira Nachchire	do.	0 0 20
48	Kahatagahamulahena	(1) Potuwewe Naidelage Bandiya Naide, (2) Hauluwe Naidelage Kaluwa Naide	Chena	1 0 8
48A	Iswetiyehena	Potuwewe Naidelage Ukku Naide	Garden	0 2 1

Upset price at Rs. 15 to Rs. 50 per acre. Further information regarding these lands can be obtained from the Land Settlement Officer, and plans of them from the Surveyor-General.

Colonial Secretary's Office,
Colombo, January 28, 1920.

GRAEME THOMSON,
Colonial Secretary.

No. 5,466, S. O.—On Tuesday, March 16, 1920, at 11 A.M., the Land Settlement Officer will put up for sale or settlement, at Hettipola, the under-mentioned portions of Crown land, on the terms authorized by Government. Sixteen allotments of land situated in the Giratalane korale of the Dewamedhi hatpattu division of the Kurunegala District of the North-Western Province.

Block survey preliminary plan 1,701.—Henmullegama.

Lot.	Name of Land.	Name of Claimant.	Description.	Extent. A. R. P.
2	Gansuriyagahamulawatta	Rantiranpedidurayalage Menika of Pahala Meegaspitiya	Garden	0 3 0
3	Migahamulawatta	(1) Medagampolaralalagegedera Ukku Menika of Henmulla, (2) Mitiyadurayalage Bada of Kotambapitiya, (3) Rantiranpedidurayalage Punchi of Diyadora	do.	0 2 3
6	Kapuwatta	Keenagahapitiya Arachchilage Ukku Menika and Sittappu	do.	0 1 16
7	Kadewatta	(1) Mitiyadurayalage Bada of Kotambapitiya, (2) Medagampolaralalagegedera Ukku Menika of Henmulla, (3) Rantiranpedidurayalage Punchi of Diyadora	do.	0 0 29
8	Kapuwatta	(1) Medagampolaralalage Ukku Menika, (2) Keenagahapitiyearchchilage Sittappu	do.	0 1 20
9	Kauralagehena	Rantiranpedidurayalage Girangi of Pahala Meegaspitiya	Chena	0 1 27
10	Henmullegamawatta	Nalluruwedurayalage Handuwa	Garden	0 1 16
13	Migahamulawatta	(1) Keenagahapitiya-archchilage Punchi Banda, (2) Medagampolaralalage Ukku Menika	do.	0 0 35
14	Do.	do.	do.	0 0 12
16	Palugahamulawatta	(1) Medagampolaralalage Ukku Menika of Henmullegama, (2) Mitiyadurayalage Bada of Kotambapitiya, (3) Rantiranpedidurayalage Punchi of Diyadora	do.	0 1 3
15	Palugahamulahena	Keenagahapitiya Arachchilage Ukku Menika	Chena	6 1 9
15A	Velewatta	Medagampolaralalage Ukku Menika	Garden	1 0 34

Lot.	Name of Land.	Name of Claimant.	Description.	Extent. A. R. P.
15B	Maragahahena	Rantiranpedidurayalage Punchi and Kotambepitiye Bada	Chena	1 3 38
15C	Dunumadalagahawatta	Keenagahapitiye Arachhilage Ukku Menika	Garden	0 1 5
15D	Talgahahena	Ditto Ukku Menika and Puchi Bada	Chena	1 2 15
15E	Daminagahahena	Herath Hetti Arachchilage Hendry Girigoris Appu	do.	1 1 27

Upset price at Rs. 15 to Rs. 50 per acre. Further information regarding these lands can be obtained from the Land Settlement Officer, and plans of them from the Surveyor-General.

Colonial Secretary's Office,
Colombo, January 28, 1920.

GRAEME THOMSON,
Colonial Secretary.

No. 5,467, S. O.—On Tuesday, March 16, 1920, at 11 A.M., the Land Settlement Officer will put up for sale or settlement, at Hettipola, the under-mentioned portions of Crown land, on the terms authorized by Government. Twelve allotments of land situated in the Giratalane korale of the Dewamedhi hatpattu division of the Kurunegala District of the North-Western Province.

Block survey preliminary plan 1,697.—Gorakagahakotuwa.				
Lot.	Name of Land.	Name of Claimant.	Description.	Extent. A. R. P.
1	Millagollehenyaya	Appukkuttidewage Joronis Fernando Vedara of Gananketiya	Chena	18 2 2
5	Kongahamulawatta	(1) Henayaka Mudiyansele Bandirala, (2) Ratnayake Mudiyansele Punchappuhami of Henegedera in Yatikaha korale	do.	0 0 39
7	Do.	Potuwewaralalage Kiri Menika	Garden	0 3 13
9	Ambagahamulahena	(1) Henayaka Mudiyansele Bandirala, (2) ditto Ukku Menika of Moragolla	Chena	0 2 22
11	Do.	(1) Potuweralalage Kiri Menika of Gorokgahakotuwa, (2) ditto Menikhami, (3) ditto Ukku Banda of Diwulkadawala in Tissawa korale, (4) Ratnayake Mudiyansele Sohondirala, ex-Arachchi of Kekunagahakotuwa, (5) ditto Unguhami of ditto, (6) ditto Kirihami of ditto, (7) Henayaka Mudiyansele Bandirala of Moragolla	do.	1 2 4
6	Bogahamulahena	(1) Henayaka Mudiyansele Puchi Banda, (2) Potuwewaralalage Kiri Menika	do.	2 3 1
6A	Kongahamulahena	(1) Henayaka Mudiyansele Bandirala, (2) Ukku Menika	do.	2 1 17
6B	Do.	(1) Ratnayaka Mudiyansele Sohondirala Arachchi, (2) ditto Dingiri Banda, (3) ditto Kirihami	do.	2 0 6
6C	Wanapillewa	Henayaka Mudiyansele Bandirala	do.	1 3 24
13	Kongahamulahena	(1) Ditto Bandirala, (2) ditto Ukku Menika	do.	2 0 27
13A	Kahatagahamulahena	Ditto Menikhami	do.	0 3 6
13B	Do.	(1) Ratnayake Mudiyansele Sohondirala, ex-Arachchi, (2) ditto Dingiri Banda, (3) ditto Kirihami	do.	1 1 23

Upset price at Rs. 15 to Rs. 50 per acre. Further information regarding these lands can be obtained from the Land Settlement Officer, and plans of them from the Surveyor-General.

Colonial Secretary's Office,
Colombo, January 28, 1920.

GRAEME THOMSON,
Colonial Secretary.

No. 5,468, S. O.—On Saturday, March 13, 1920, at 11 A.M., the Land Settlement Officer, will put up for sale or settlement, at Hettipola, the under-mentioned portions of Crown land, on the terms authorized by Government. Ten allotments of land situated in the Giratalane korale of the Dewamedhi hatpattu division of the Kurunegala District of the North-Western Province.

Block survey preliminary plan 1,705.—Pahala Migaspitiya.				
Lot.	Name of Land.	Name of Claimant.	Description.	Extent. A. R. P.
12	Galgodahena	(1) Menikdurayalage Baiya, (2) Karunapedidurayalage Malluwa of Pahala Migaspitiya, (3) Koswatte Durayalage Bandiya of Kotambepitiya, (4) ditto Garu of Alutgama in Meddaketiye korale	Chena	0 3 27
14	Do.	do.	do.	0 0 37
15	Galagawawatta	Karunapedidurayalage Malluwa	Garden	0 1 30
16	Galagawahena	(1) Rantiranpedidurayalage Girangi, (2) Menikdurayalage Baiya, (3) Galgodedurayalage Malluwa	Chena	1 1 29
18	Do.	do.	do.	9 1 25
24	Nikahena	Rantiranpedidurayalage Kiriya	do.	3 1 36
27	Talgahamulawatta	Ditto Girangi	Garden	0 1 31
38	Dangahamulahena	Menikdurayalage Baiya	do.	2 3 13
39	Dangahamulawatta	do.	do.	2 0 15
42	Migahamulawatta	(1) Rantiranpedidurayalage Kiriya, (2) Mataya, (3) Maluwa	do.	1 2 35

Upset price at Rs. 15 to Rs. 50 per acre. Further information regarding these lands can be obtained from the Land Settlement Officer, and plans of them from the Surveyor-General.

Colonial Secretary's Office,
Colombo, January 28, 1920.

GRAEME THOMSON,
Colonial Secretary.

No. 5,469, S. O.—On Tuesday, March 16, 1920, at 11 A.M., the Land Settlement Officer will put up for sale or settlement, at Hettipola, the under-mentioned portions of Crown land, on the terms authorized by Government. Ten allotments of land situated in the Giratalane korale of the Dewamedhi hatpattu division of the Kurunegala District of the North-Western Province.

Block survey preliminary plan 1,702.—Palugahawela.				
Lot.	Name of Land.	Name of Claimant.	Description.	Extent. A. R. P.
5	Hikgahamulawatta	Ambara Mudiyansele Puchi Banda of Henmullegama	Garden	0 0 22
6	Do.	do.	do.	0 0 35
7	Kohombagahamulahena	(1) Dissanayake Mudiyansele Menikhami of Kanduboda, (2) Henayaka Mudiyansele Appuhami, (3) ditto Menikhami, (4) ditto Ran Menika, (5) ditto Puchi Banda of Moragolla	Chena	0 2 23
18	Kahatagahamulahena	do.	do.	0 2 3
16	Do.	Henayaka Mudiyansele Appuhami	do.	0 2 2
16B	Do.	(1) Ditto Appuhami, (2) Dissanayake Mudiyansele Menikhami	do.	0 1 33

Block survey preliminary plan 1,703.—Waduwana.

Lot.	Name of Land.	Name of Claimant.	Description.	Extent. A. R. P.
2	Karauwgahawalawatta	Rantiranpedidurayalage Kiriya of Pahala Migaspitiya	Garden	4 3 21
15	Kongahamulawatta	(1) Henayaka Mudiyansele Appuhami, (2) ditto Menikhami, (3) ditto Ran Menika, (4) ditto Punchi Banda of Moragolla	Chena	2 1 27
18	Wanewatta	do.	Garden	0 1 6
19	Do.	do.	Open land	0 1 12

Upset price at Rs. 15 to Rs. 50 per acre. Further information regarding these lands can be obtained from the Land Settlement Officer, and plans of them from the Surveyor-General.

Colonial Secretary's Office,
Colombo, January 28, 1920.

GRAEME THOMSON,
Colonial Secretary.

No. 5,470, S. O.—On Tuesday, March 16, 1920, at 11 A.M., the Land Settlement Officer will put up for sale or settlement, at Hettipola, the under-mentioned portions of Crown land, on the terms authorized by Government. Ten allotments of land situated in the Giratalane korale of the Dewamedi hatpattu division of the Kurunegala District of the North-Western Province.

Block survey preliminary plan 1,696.—Moragolla.

Lot.	Name of Land.	Name of Claimant.	Description.	Extent. A. R. P.
8	Meegahamulawatta	Henayaka Mudiyansele Kiri Menika	Garden	0 1 16
9	Wanewatta	Ditto Menikrala, ex-Arachehi	do.	0 1 4
25	Kahatagahamulawatta	Herat Mudiyansele Kiri Banda	do.	0 2 8
4	Nebodagahamulahena	Henayaka Mudiyansele Bandirala	Chena	0 0 38

Block survey preliminary plan 1,699.—Ihala Migaspitiya.

Lot.	Name of Land.	Name of Claimant.	Description.	Extent. A. R. P.
1	Migaspitiyawatta	Rantiranpedidurayalage Ungi of Pahala Meegaspitiya	Garden	0 1 18
2	Migaspitiyahena	(1) Mitiyadurayalage Bada of Kotambapitiya, (2) Rantiranpedidurayalage Punchi of Diyadora, (3) Medagampolaralalage Ukku Menika of Henmullegama	Chena	2 3 25
4	Kosgahamulawatta	Menikadurayalage Bada	Garden	0 2 21
11	Migahamulahena	Rantiranpedidurayalage Girangi	Chena	0 1 30
13	Kahatagahamulahena	do.	do.	1 1 27
14	Do.	do.	do.	0 0 36

Upset price at Rs. 15 to Rs. 50 per acre. Further information regarding these lands can be obtained from the Land Settlement Officer, and plans of them from the Surveyor-General.

Colonial Secretary's Office,
Colombo, January 28, 1920.

GRAEME THOMSON,
Colonial Secretary.

No. 5,471, S. O.—On Saturday, March 13, 1920, at 11 A.M., the Land Settlement Officer will put up for sale or settlement, at Hettipola, the under-mentioned portion of Crown land, on the terms authorized by Government. An allotment of land situated in the Giratalane korale of the Dewamedi hatpattu division of the Kurunegala District of the North-Western Province.

Block survey preliminary plan 1,698.—Koralewatta.

Lot.	Name of Land.	Name of Claimant.	Description.	Extent. A. R. P.
1	Kumbukgahamulahena	(1) Rantiranpedidurayalage Girangi of Pahala Meegaspitiya, (2) Wadu Vidanelage Punchi Meniki Nachehire of Lokurugama, (3) ditto Kiri Nachehire of ditto	Chena	2 2 7

Upset price at Rs. 15 to Rs. 50 per acre. Further information regarding this land can be obtained from the Land Settlement Officer, and plan of it from the Surveyor-General.

Colonial Secretary's Office,
Colombo, January 28, 1920.

GRAEME THOMSON,
Colonial Secretary.

No. 5,472, S. O.—On Monday, March 8, 1920, at 11 A.M., the Land Settlement Officer will put up for sale or settlement, at Kuliypitiya, the under-mentioned portions of Crown land, on the terms authorized by Government. Thirteen allotments of land situated in the Yagam pattu korale of Katugampola hatpattu division of the Kurunegala District of the North-Western Province.

Preliminary plan 4,540.—Kebella-agare.

Lot.	Name of Land.	Name of Claimant.	Description.	Extent. A. R. P.
1	Madugasagarewatta	H. J. Peries	Chena	15 0 33
1A	Do.	do.	Garden	3 2 17
4	Do.	do.	do.	23 0 8
5	Do.	do.	do.	1 2 15
2A	Road reservation	Crown; encroached on by H. J. Peries	do.	0 0 28*
3	Madugasagarewatta	H. J. Peries	do.	0 2 38*

Preliminary plan 4,540.—Madugasagare.

Lot.	Name of Land.	Name of Claimant.	Description.	Extent. A. R. P.
7	Madugasagarewatta	H. J. Peries	Garden	22 1 34
9	Do.	do.	do.	54 1 9
10	Do.	do.	do.	4 3 10
12	Do.	do.	do.	7 2 0
13	Do.	do.	Garden and chena	55 3 2
14	Do.	Crown; encroached on by H. J. Peries	Garden	0 0 13*
14A	Do.	Crown	Chena	0 0 4*

* For lease only.

Upset price at Rs. 25 per acre. Further information regarding these lands can be obtained from the Land Settlement Officer, and plans of them from the Surveyor-General.

Colonial Secretary's Office,
Colombo, January 28, 1920.

GRAEME THOMSON,
Colonial Secretary.

No. 5,473, S. O.—On Tuesday, March 16, 1920, at 11 A.M., the Land Settlement Officer will put up for sale or settlement, at Hettipola, the under-mentioned portions of Crown land, on the terms authorized by Government. Thirty-seven allotments of land situated in the Giratalane korale of the Dewamedhi hatpattu division of the Kurunegala District of the North-Western Province.

Block survey preliminary plan 1,695.—Kekunagahakotuwa.				Extent.
Lot.	Name of Land.	Name of Claimant.	Description.	A. R. P.
2	Innawatta	Ratnayake Mudiyansele Dingiri Banda	Garden	2 2 1
3	Do.	(1) Ditto Kiri Menika, (2) ditto Dingiri Menika, (3) ditto Kaluhami	do.	3 0 20
6	Kapupillewa	(1) Ditto Sondirala, <i>ex</i> -Arachchi, (2) ditto Unguhami, (3) ditto Kirihami	Chena	2 0 16
9	Siyambalagahamulahena	Ditto Mutu Menika of Kumbukwewa in Gantihe korale in Wannu hatpattu	do.	1 1 25
10	Kadurugahamulawatta	Ratnayake Mudiyansele Kirihamy	Garden	1 2 21
13	Ihalaweweheneyaya	(1) Ditto Sondirala, <i>ex</i> -Arachchi, (2) ditto Kuma Etana, (3) ditto Kirihami, (4) ditto Unguhami of Kekunagahakotuwa, (5) Henayaka Mudiyansele Menikhami of Moragolla	Chena	6 0 36
15	Kahatagahamulawatta	(1) Ratnayake Mudiyansele Mudalihami, Vel-Vidane, (2) ditto Bandi Etana	Garden	6 2 20
17	Wewagawawatta	Ditto Appuhamy	do.	0 3 36
22	Wewewatta	Ditto Kuma Ettana	do.	0 1 0
26	Kurunduwehewewatta	do.	do.	0 0 20
28	Kurunduwehewenyaya	(1) Ratnayake Mudiyansele Sondirala, <i>ex</i> -Arachchi, (2) ditto Kuma Etana, (3) ditto Kiri Hami, (4) ditto Unguhami of Kekunagahakotuwa, (5) Henayaka Mudiyansele Menikhami of Moragolla	Chena	0 1 12
30	Do.	do.	do.	10 2 4
1	Nugagahamulahena	(1) Ratnayake Mudiyansele Sohondirala, <i>ex</i> -Arachchi, (2) ditto Unguhamy	do.	8 0 38
1A	Talgahamulahena	(1) Lenawagedara Menikrala Vederala, (2) Ratnayake Mudiyansele Herathamay	do.	7 1 35
1B	Diwulgahawatta	Ratnayake Mudiyansele Dingiri Menika	Garden	1 2 18
1C	Nugagahamulahena	Ditto Sohondirala, <i>ex</i> -Arachchi	do.	1 2 34
1D	Nugagahawatta	Ditto Kiri Banda, Vidane	do.	0 2 22
1E	Kahatagahawatta	Ditto Dingiri Banda	do.	0 0 27
1F	Kahatagahamulahena	do.	Chena	1 1 19
8	Wewepinhena	Trustees of Nuwarakele temple	do.	1 0 18
8A	Helambagahamulahena	Ratnayake Mudiyansele Bandietana	do.	0 3 25
8B	Helambagahamulawatta	Potuwwaralalage Ukku Banda	Garden	0 0 21
8C	Wewehena	(1) Henayaka Mudiyansele Menikhamy, (2) Kandubada, (3) Kiri Banda Vedarala	Chena	0 1 17
8D	Do.	Ratnayake Mudiyansele Kirihamy	do.	0 1 26
8E	Do.	(1) Ditto Sohondirala, <i>ex</i> -Arachchi, (2) ditto Unguhamy	do.	0 1 24
11	Galgodahena	(1) Ditto Unguhamy, (2) Kuma Etana	do.	4 3 21
11A	Do.	(1) Ratnayake Mudiyansele Appuhamy, (2) Ran Menika	do.	0 3 37
11B	Do.	(1) Henayaka Mudiyansele Menikhamy, (2) Kanduboda Kiri Banda Vedarala	do.	2 2 29
11C	Do.	(1) Ratnayake Mudiyansele Sohondirala, <i>ex</i> -Arachchi, (2) ditto Kirihamy	do.	4 1 7
16	Do.	(1) Ratnayake Mudiyansele Kuma Etana, (2) Unguhamy	do.	1 2 32
16A	Do.	(1) Ditto Kirihamy, (2) ditto Sohondirala, <i>ex</i> -Arachchi	do.	1 1 21
16B	Wewapaulawatta	(1) Ditto Mudalihamy, Vel-Vidane, (2) ditto Dingiri Banda	Garden	0 3 3
16C	Wanehena	Ditto Appuhamy	Chena	0 2 22
24	Kurunduwehena	(1) Ditto Kirihamy, (2) ditto Appuhamy, (3) ditto Kuma Etana, (4) Arachchilage Goonarat Hamy	do.	16 0 5
24A	Kongahamulahena	(1) Henayaka Mudiyansele Menikhamy, (2) Kanduboda Kiribanda Vedarala	do.	5 2 15
24B	Kongahamulakotuwa	Ratnayake Mudiyansele Kuma Etana	Garden	0 0 25
24C	Pinhena	Trustees of Nuwarakele temple	Chena	3 0 23

Upset price at Rs. 15 to Rs. 50 per acre. Further information regarding these lands can be obtained from the Land Settlement Officer, and plans of them from the Surveyor-General.

Colonial Secretary's Office,
Colombo, January 28, 1920.

GRAEME THOMSON,
Colonial Secretary.

No. 5,474, S. O.—On Wednesday, March 17, 1920, at 11 A.M., the Land Settlement Officer will put up for sale or settlement, at Hettipola, the under-mentioned portions of Crown land, on the terms authorized by Government. Five allotments of land situated in the Karandapattu korale of Katugampola hatpattu division of the Kurunegala District of the North-Western Province.

Preliminary plan 4,336.—Udagama.				Extent.
Lot.	Name of Land.	Name of Claimant.	Description.	A. B. P.
I 76	Hankola estate	(1) Sena Pena Allipitche Rawther, (2) Sena Ana Rawther, (3) Mirankani Rawther	Garden	80 2 19
I 76B	Do.	(1) S. P. A. Rawther, (2) S. A. Rawther, (3) M. Rawther	Low jungle	18 1 39
Preliminary plan 4,336.—Karandawa.				Extent.
P 76	Pahalagamahena	Crown	Chena	11 2 2
P 76A	Do.	do.	do.	2 0 23
P 76B	Pahalagamawattahena	do.	Chena and garden	5 3 10

Upset price at Rs. 15 to Rs. 50 per acre. Further information regarding these lands can be obtained from the Land Settlement Officer, and plans of them from the Surveyor-General.

Colonial Secretary's Office,
Colombo, January 28, 1920.

GRAEME THOMSON,
Colonial Secretary.

No. 5,475, S. O.—On Wednesday, March 17, 1920, at 11 A.M., the Land Settlement Officer will put up for sale or settlement, at Hettipola, the under-mentioned portions of Crown land, on the terms authorized by Government. Twelve allotments of land situated in the Giratalane korale of the Dewamedi hatpattu division of the Kurunegala District of the North-Western Province.

Block survey preliminary plan 1,761.—Haligama.

Lot.	Name of Land.	Name of Claimant.	Description.	Extent. A. R. P.
2	Kahataghamullawatta	(1) Rampatidewage Kiriya of Dunakedeniya, (2) Edirisinghe Mendis Silva, (3) ditto David Perera, (4) Jayamana Mohottige Bilanis Appuhami of Galpalla in Katugampola korale	Garden	1 3 5
3	Dangahamullawatta	(1) Rampetidewage Baba of Diulwewa, (2) Edirisinghage Mendis Silva, (3) ditto David Perera, (4) Jayamana Mohottige Bilanis Appuhami of Galpalla in Katugampola korale	Chena	2 0 28
5	Nugagahamulahena	(1) Karunanayake Mudiyansele Appuhami, Arachchi of Giratalane, (2) Rampetidewage Baba of Diulwewa, (3) ditto Kiriya of Dunakada, (4) Appukuttidewage Sitta of Meegahawela in Chilaw, (5) ditto Jamiseya of Diulwewa, (6) Edirisinghe Mendis Silva, (7) ditto David Perera, (8) Jayamana Mohottige Bilanis Appuhami of Galpalla in Katugampola korale	do.	2 3 10
8	Kongahamulahena	(1) Karunanayake Mudiyansele Appuhami, Arachchi of Giratalane, (2) Rampetidewage Baba of Diulwewa, (3) ditto Kiriya, (4) Appukuttidewage Sitta, (5) ditto Jamiseya	do.	7 0 13
12	Do.	do.	do.	6 1 37
13	Kahataghamullawatta	(1) Rampetidewage Kiriya, (2) ditto Baba, both of Dunakedeniya in Katugampola hatpattu	Garden	1 3 30
14	Kongahamullawatta	(1) Rampetidewage Kiriya of Dunakedeniya in Katugampola hatpattu, (2) Edirisinghe Mendis Silva, (3) ditto David Perera, (4) Jayamana Mohottige Bilanis Appuhami of Galpalla	Chena	4 0 16
1	Nugagahamulahena	Karunanayake Mudiyansele Appuhami, ex-Arachchi	do.	5 3 23
1A	Do.	Rampati Dewayalage Kiriya and Baba	do.	3 3 14
1B	Do.	do.	do.	1 0 25
1D	Do.	Appukuttidewayalage Jamissa	do.	2 2 0
1E	Do.	Ditto Sitta	do.	3 2 2

Upset price at Rs. 15 to Rs. 50 per acre. Further information regarding these lands can be obtained from the Land Settlement Officer, and plans of them from the Surveyor-General.

Colonial Secretary's Office,
Colombo, January 28, 1920.

GRAEME THOMSON,
Colonial Secretary.

No. 5,476, S. O.—On Wednesday, March 17, 1920, at 11 A.M., the Land Settlement Officer will put up for sale or settlement, at Hettipola, the under-mentioned portions of Crown land, on the terms authorized by Government. Eight allotments of land situated in the Karanda pattu korale of Katugampola hatpattu division of the Kurunegala District of the North-Western Province.

Preliminary plan 4,904.—Rettadeniya.

Lot.	Name of Land.	Name of Claimant.	Description.	Extent. A. R. P.
5	Meegahakotuwa	Fred Abeysundera	Garden	4 1 9
6	Do.	do.	do.	3 0 17
7	Do.	do.	do.	3 0 29
9	Do.	Fred Abeysundera and Aron Ratnayake	do.	7 1 1
10	Do.	do.	Chena	0 1 30
11	Do.	Fred Abeysundera	do.	0 1 34
12	Do.	do.	Garden	2 3 11
14	Kongahamullahena	do.	New clearing	10 0 7

Upset price at Rs. 15 to Rs. 50 per acre. Further information regarding these lands can be obtained from the Land Settlement Officer, and plans of them from the Surveyor-General.

Colonial Secretary's Office,
Colombo, January 28, 1920.

GRAEME THOMSON,
Colonial Secretary.

No. 5,481, S. O.—On Monday, March 8, 1920, at 11 A.M., the Land Settlement Officer will put up for sale or settlement, at Kuliapitiya, the under-mentioned portions of Crown land, on the terms authorized by Government. Three allotments of land situated in the Yatikhaha korale north of the Katugampola hatpattu division of the Kurunegala District of the North-Western Province.

Preliminary plan 4,414.—Kadawalagedara.

Lot.	Name of Land.	Name of Claimant.	Description.	Extent. A. R. P.
R 94	Tunkootuwehena	Crown, balance not paid by (1) Pallewattege Ana Costa, (2) ditto Pelis Costa, (3) ditto Anastasia Costa, all of Kadawalagedara	Garden	2 1 27
R 94A	Tunkootuwewatta	do.	do.	0 1 36
R 94C	Do.	do.	do.	3 0 2

Upset price at Rs. 15 to Rs. 50 per acre. Further information regarding these lands can be obtained from the Land Settlement Officer, and plans of them from the Surveyor-General.

Colonial Secretary's Office,
Colombo, January 28, 1920.

GRAEME THOMSON,
Colonial Secretary.

No. 5,482, S. O.—On Saturday, March 6, 1920, at 11 A.M., the Land Settlement Officer will put up for sale or settlement, at Kurunegala Kacheheri, the under-mentioned portion of Crown land, on the terms authorized by Government. An allotment of land situated in the Madure korale of Weudawili hatpattu division of the Kurunegala District of the North-Western Province.

Advance extract No. 3 of block survey preliminary plan 838.—Mahawela

Lot.	Name of Land.	Name of Claimant.	Description.	Extent.		
				A.	R.	P.
2	Hippawwawelahena	Crown, encroachment by Rankotpedidurayalage Pina of Mahawela	Chena	0	0	18

Upset price at Rs. 15 to Rs. 50 per acre. Further information regarding this land can be obtained from the Land Settlement Officer, and plan of it from the Surveyor-General.

Colonial Secretary's Office,
Colombo, January 28, 1920.

GRAEME THOMSON,
Colonial Secretary.

NORTH-CENTRAL PROVINCE.

No. 5,477, S. O.—On Tuesday, March 2, 1920, at 9 A.M., the Land Settlement Officer will put up for sale or settlement, at Sinharagama Bungalow, the under-mentioned portions of Crown land, on the terms authorized by Government. Four allotments of land situated in the Wilachchiya korale of the Nuwaragam palata division of the Nuwarakalawiya district of the North-Central Province.

Waste Lands Ordinance preliminary plan 5.—Indiwewa.

Lot.	Name of Land.	Name of Claimant.	Description.	Extent.		
				A.	R.	P.
5A	Indiwewawela	Crown; encroachment by (1) Appuralage Menikrala, (2) ditto Naidurala, (3) ditto Banda	Paddy	0	0	27
5B	Do.	Crown; encroachment by Appuralage Naidurala	do.	0	0	8
5C	Do.	Crown; encroachment by Menikralag Wannihamy and Menikrala Vidanege Banda	do.	0	0	23
5D	Do.	do.	do.	0	0	16

Upset price at Rs. 15 to Rs. 50 per acre. Further information regarding these lands can be obtained from the Land Settlement Officer, and plans of them from the Surveyor-General.

Colonial Secretary's Office,
Colombo, January 28, 1920.

GRAEME THOMSON,
Colonial Secretary.

No. 5,478, S. O.—On Thursday, March 4, 1920, at 9 A.M., the Land Settlement Officer will put up for sale or settlement, at Mihintale Resthouse, the under-mentioned portion of Crown land, on the terms authorized by Government. An allotment of land situated in the Kandula tulana of the Kanadara korale of the Nuwaragam palata division of the Nuwarakalawiya district of the North-Central Province.

Block survey preliminary plan 767.—Pahala Walawachchiya.

Lot.	Name of Land.	Name of Claimant.	Description.	Extent.		
				A.	R.	P.
7	Wattuaccare	Weerapokune Goonaratne and Kumbukwewe Rewata Unnanse	Garden	2	0	35

Upset price at Rs. 15 to Rs. 50 per acre. Further information regarding this land can be obtained from the Land Settlement Officer, and plan of it from the Surveyor-General.

Colonial Secretary's Office,
Colombo, January 28, 1920.

GRAEME THOMSON,
Colonial Secretary.

No. 5,479, S. O.—On Saturday, March 6, 1920, at 9 A.M., the Land Settlement Officer will put up for sale or settlement, at Kahatagasdigiliya Resthouse, the under-mentioned portion of Crown land, on the terms authorized by Government. An allotment of land situated in the Elwe tulana of the Kanadara korale of the Nuwaragam palata division of the Nuwarakalawiya district of the North-Central Province.

Block survey preliminary plan 754.—Kokmaduwa.

Lot.	Name of Land.	Name of Claimant.	Description.	Extent.		
				A.	R.	P.
2	Dambagahalanda	Crown, claimed on permit by Kandatage Tikiri Appu	Chena	0	3	36

Upset price at Rs. 15 to Rs. 50 per acre. Further information regarding this land can be obtained from the Land Settlement Officer, and plan of it from the Surveyor-General.

Colonial Secretary's Office,
Colombo, January 28, 1920.

GRAEME THOMSON,
Colonial Secretary.

No. 5,480, S. O.—On Saturday, March 6, 1920, at 9 A.M., the Land Settlement Officer will put up for sale or settlement, at Kahatagasdigiliya Resthouse, the under-mentioned portions of Crown land, on the terms authorized by Government. Two allotments of land situated in the Elwe tulana of the Kanadara korale of the Nuwaragam palata division of the Nuwarakalawiya district of the North-Central Province.

Block survey preliminary plan 750.—Hettikattiya.

Lot.	Name of Land.	Name of Claimant.	Description.	Extent.		
				A.	R.	P.
16	Wewapaulahenalandukele, Siyambalagahalanda	Crown	Chena	1	2	10
16A	Mylagahawatta	Crown, occupied on permit by Kapuwapanikkiyage Pusa of Hettikattiya	Garden	0	2	17

Upset price at Rs. 15 to Rs. 50 per acre. Further information regarding these lands can be obtained from the Land Settlement Officer, and plans of them from the Surveyor-General.

Colonial Secretary's Office,
Colombo, January 28, 1920.

GRAEME THOMSON,
Colonial Secretary.

LAND ACQUISITION NOTICES.

HAVING been duly directed by the Governor, with the advice of the Executive Council, acting under the provisions of "The Land Acquisition Ordinance of 1876," section 6, to take order for the acquisition of the following land, required for a public purpose, namely, for enlarging the grounds attached to the Government dispensary at Bogawantalawa, to wit:—

Lot.	Name of Land.	Description.	Preliminary plan 6,903. Village—Kotiyagala.	Name of Claimant.	Extent.
					A. R. P.
1	Kotiyagala estate	Part of a flower garden	Major-General Sir C. F. Hadden and Mr. Fred Hadden		0 0 9.6

I hereby give public notice, as required by section 7, that the Government proposes to take possession of the land. All persons interested in the aforesaid land are hereby required to appear personally or by agent before me at the Kandy Kachcheri on February 27, 1920, at 2 P.M., and to state the nature of their respective interests in the land, and the amount and particulars of their claims to compensation for such interests.

Kandy Kachcheri,
January 30, 1920.

C. S. VAUGHAN,
Government Agent.

HAVING been duly directed by the Governor, with the advice of the Executive Council, acting under the provisions of "The Land Acquisition Ordinance of 1876," section 6, to take order for the acquisition of the following land, required for a public purpose, namely, public latrines, to wit:—

Lot.	Name of Land.	Description.	Preliminary plan 11,373. Village—Weragampita.	Name of Claimant.	Extent.
					A. R. P.
1	Gorakagahawatta	Garden	H. L. Don Dinoris		0 0 7.42

I hereby give public notice, as required by section 7, that the Government proposes to take possession of the land. All persons interested in the aforesaid land are hereby required to appear personally or by agent before me at Matara Kachcheri on March 13, 1920, at 11 A.M., and to state the nature of their respective interests in the land, and the amount and particulars of their claims to compensation for such interests.

Matara Kachcheri,
January 15, 1920.

J. D. BROWN,
Assistant Government Agent.

HAVING been duly directed by the Governor, with the advice of the Executive Council, acting under the provisions of "The Land Acquisition Ordinance of 1876," section 6, to take order for the acquisition of the following lands, required for a public purpose, namely, public latrine, to wit:—

Lot.	Name of Land.	Description.	Preliminary plan 11,408. Village—Paramulla.	Name of Claimant.	Extent.
					A. R. P.
1	Lindamulagewatta	Garden	N. P. James and others		0 0 2.81
2	Wela-addarawatta	do.	D. D. W. Wijawardena and others		0 0 2.07

I hereby give public notice, as required by section 7, that the Government proposes to take possession of the lands. All persons interested in the aforesaid lands are hereby required to appear personally or by agent before me at Matara Kachcheri on March 13, 1920, at 11 A.M., and to state the nature of their respective interests in the lands, and the amount and particulars of their claims to compensation for such interests.

Matara Kachcheri,
January 15, 1920.

J. D. BROWN,
Assistant Government Agent.

HAVING been duly directed by the Governor, with the advice of the Executive Council, acting under the provisions of "The Land Acquisition Ordinance of 1876," section 6, to take order for the acquisition of the following lands, required for a public purpose, namely, school at Makandura, to wit:—

Lot.	Name of Land.	Description.	Final village plan 91. Village—Beragama.	Name of Claimant.	Extent.
					A. R. P.
333	Bedigederawatta <i>alias</i> Karanangahahena	Citronella	Wesleyan Missionary Society		0 3 32
333A	Do.	Garden	do.		0 3 22

I hereby give public notice, as required by section 7, that the Government proposes to take possession of the lands. All persons interested in the aforesaid lands are hereby required to appear personally or by agent before me at Matara Kachcheri on March 13, 1920, at 11 A.M., and to state the nature of their respective interests in the lands, and the amount and particulars of their claims to compensation for such interests.

Matara Kachcheri,
January 15, 1920.

J. D. BROWN,
Assistant Government Agent.

HAVING been duly directed by the Governor, with the advice of the Executive Council, acting under the provisions of "The Land Acquisition Ordinance of 1876," section 6, to take order for the acquisition of the following land, required for a public purpose, namely, Kotapola school, to wit:—

Lot.	Name of Land.	Description.	Preliminary plan 45. Village—Kotapola.	Name of Claimant.	Extent.
					A. R. P.
504	Kurunduwattehena	Garden	Heirs of the late Mr. Francis de Silva Abeywardene of Weligama		0 0 37

I hereby give public notice, as required by section 7, that the Government proposes to take possession of the land. All persons interested in the aforesaid land are hereby required to appear personally or by agent before me at Matara Kachcheri on March 13, 1920, at 11 A.M., and to state the nature of their respective interests in the land, and the amount and particulars of their claims to compensation for such interests.

Matara Kachcheri,
January 15, 1920.

J. D. BROWN,
Assistant Government Agent.

HAVING been duly directed by the Governor, with the advice of the Executive Council, acting under the provisions of "The Land Acquisition Ordinance of 1876," section 6, to take order for the acquisition of the following lands, required for a public purpose, namely, public latrine, to wit:—

Preliminary plan 11,401. Village—Polhena.				Extent.
Lot.	Name of Land.	Description.	Name of Claimant.	A. R. P.
1	Harakpattiyawatta	Bare land	W. T. Selohami of Polhena and others	0 0 2
2	Do.	do.	Uyanhewage Aranolis Appu of Polhena	0 0 0.84

I hereby give public notice, as required by section 7, that the Government proposes to take possession of the lands. All persons interested in the aforesaid lands are hereby required to appear personally or by agent before me at Matara Kachcheri on March 13, 1920, at 11 A.M., and to state the nature of their respective interests in the lands, and the amount and particulars of their claims to compensation for such interests.

Matara Kachcheri,
January 15, 1920.

J. D. BROWN,
Assistant Government Agent.

HAVING been duly directed by the Governor, with the advice of the Executive Council, acting under the provisions of "The Land Acquisition Ordinance of 1876," section 6, to take order for the acquisition of the following land, required for a public purpose, namely, public latrines, to wit:—

Preliminary plan 11,372. Village—Walpola.				Extent.
Lot.	Name of Land.	Description.	Name of Claimant.	A. R. P.
1	Nawaratnawalawwawatta	Garden	Muhandran A. A. W. Ratnayaka of Pallegama	0 0 10.31

I hereby give public notice, as required by section 7, that the Government proposes to take possession of the land. All persons interested in the aforesaid land are hereby required to appear personally or by agent before me at Matara Kachcheri on March 13, 1920, at 11 A.M., and to state the nature of their respective interests in the land, and the amount and particulars of their claims to compensation for such interests.

Matara Kachcheri,
January 15, 1920.

J. D. BROWN,
Assistant Government Agent.

HAVING been duly directed by the Governor, with the advice of the Executive Council, acting under the provisions of "The Land Acquisition Ordinance of 1876," section 6, to take order for the acquisition of the following land, required for a public purpose, namely, public latrine, to wit:—

Preliminary plan 11,399. Village—Pamburana.				Extent.
Lot.	Name of Land.	Description.	Name of Claimant.	A. R. P.
1	Teththalaiwatta	Garden	J. W. Babuna and K. R. Seto of Pamburana	0 0 10.25

I hereby give public notice, as required by section 7, that the Government proposes to take possession of the land. All persons interested in the aforesaid land are hereby required to appear personally or by agent before me at Matara Kachcheri on March 13, 1920, at 11 A.M., and to state the nature of their respective interests in the land, and the amount and particulars of their claims to compensation for such interests.

Matara Kachcheri,
January 15, 1920.

J. D. BROWN,
Assistant Government Agent.

HAVING been duly directed by the Governor, with the advice of the Executive Council, acting under the provisions of "The Land Acquisition Ordinance of 1876," section 6, to take order for the acquisition of the following land, required for a public purpose, namely, public latrine, to wit:—

Preliminary plan 11,400. Village—Polhena.				Extent.
Lot.	Name of Land.	Description.	Name of Claimant.	A. R. P.
1	Batalawatta	Garden	W. W. Siadoris of Polhena	0 0 4.72

I hereby give public notice, as required by section 7, that the Government proposes to take possession of the land. All persons interested in the aforesaid land are hereby required to appear personally or by agent before me at Matara Kachcheri on March 13, 1920, at 11 A.M., and to state the nature of their respective interests in the land, and the amount and particulars of their claims to compensation for such interests.

Matara Kachcheri,
January 15, 1920.

J. D. BROWN,
Assistant Government Agent.

HAVING been duly directed by the Governor, with the advice of the Executive Council, acting under the provisions of "The Land Acquisition Ordinance of 1876," section 6, to take order for the acquisition of the following lands, required for a public purpose, namely, for the bund and reservation of the Walawe Right Bank Scheme, No. 3 Channel, to wit:—

Extract No. 1 of block survey preliminary plan 466. Village—Tawaluwila.				Extent.
Lot.	Name of Land.	Description.	Name of Claimant.	A. R. P.
119AL1	Angunakolawalayaya	Chena	Mr. R. S. Gunasekera of Hambantota	0 0 23.8
119AL2	Do.	do.	do.	0 0 0.8
119AM1	Do.	do.	do.	0 0 5.7
119AM2	Do.	Channel and bund	do.	0 0 2.6
119AM3	Do.	Chena	do.	0 0 4.7
119AM4	Do.	Channel and bund	do.	0 0 1.7

I hereby give public notice, as required by section 7, that the Government proposes to take possession of the lands. All persons interested in the aforesaid lands are hereby required to appear personally or by agent before me at Hambantota Kachcheri on February 23, 1920, at 10 A.M., and to state the nature of their respective interests in the lands, and the amount and particulars of their claims to compensation for such interests.

Hambantota Kachcheri,
January 23, 1920.

H. A. BURDEN,
Assistant Government Agent.