



Ceylon Government Gazette

Published by Authority.

No. 7,082 — FRIDAY, FEBRUARY 6, 1920.

Part III. — Lands.

Separate paging is given to each Part in order that it may be filed separately.

	PAGE		PAGE		PAGE
Land Settlement Notices :—		Land Sales by the Government Agents :—		Land Sales by the Settlement Officer :—	
Final Orders ..	127	North-Western Province ..	—	Northern Province ..	—
Preliminary Notices ..	156	North-Central Province ..	—	Eastern Province ..	—
Land Sales by the Government Agents :—		Province of Uva ..	—	North-Western Province ..	164
Western Province ..	162	Province of Sabaragamuwa ..	163	North-Central Province ..	—
Central Province ..	162	Land Sales by the Settlement Officer :—		Province of Uva ..	—
Southern Province ..	162	Western Province ..	—	Province of Sabaragamuwa ..	166
Northern Province ..	—	Central Province ..	—	Land Acquisition Notices ..	166
Eastern Province ..	—	Southern Province ..	—	Land Resumption Notices ..	—

FINAL ORDERS.

Matale S. O. No. 34.

Order under Section 4, Sub-section (1), of "The Waste Lands Ordinances of 1897, 1899, 1900, and 1903," declaring Lands to be Crown Property.

In the matter of the lands commonly called or known as Hunugalpitiyayaya, Hunugalpitiya (reservation for path), Tawalampitiyeyaya, &c., situate in the village of Narangomuwa, in the Gampahasiya pattu of the Matale South division of the Matale District, in the Central Province, and of "The Waste Lands Ordinances of 1897, 1899, 1906, and 1903."

WHEREAS in pursuance of section 1 of the said Ordinances it was duly notified on the 1st day of December, 1916, that if no claim to the lands commonly called or known as Hunugalpitiyayaya, Hunugalpitiya (reservation for path), Tawalampitiyeyaya, &c., situate in the village of Narangomuwa, in the Gampahasiya pattu of the Matale South division of the Matale District, in the Central Province, containing in extent 251 acres 1 rood and 1 perch, and shown as lots 2, 2A, 14, 14A, 14B, 14C, 14E, 33, 40, 43, 46, 55, 78J, 78L, 80I, 80J, 78C, 78D, 78E, 78, 78N, 80E, 80F, 80, 101, 135, 137, and 2E in block survey preliminary plan 24, and in the annexed diagrams, was made to John Murray Davies, Special Officer appointed under section 28 of the said Ordinances, within the period of three months from the date specified in such notice, such lands would be declared the property of the Crown, and dealt with on account of the Crown (*vide* Notice No. 6,090):

And whereas (1) William Augustus Hartley made claim to the above-mentioned lots 80, 80E, 80F, 80I, and 80J, (2) Narayana Govinda Balakrishna Raja made claim to the above-mentioned lots 14, 14A, 14B, 14C, 14E, 78, 78C, 78D, 78E, 78J, 78L, 78N, 80, 80E, 80F, 80I, 80J, 101, 135, and 137, (3) Bawasingedara Appuhamy, (4) Tawalampitiya Mudiyanse-layegedera Kalu Banda, (5) ditto Punchirala, (6) ditto Dingiri Menika, (7) Bawasin Mudiyanse-lage Loku Appuhamy, (8) Banneka Mudiyanse-lagedera Dingirala, (9) ditto Mutu Banda (minor), (10) Alutgedera Kiri Banda (minor), (11) Bawasin-gedera Kiri Banda, (12) ditto Ukku Menika, (13) Welagedera Punchirala, (14) ditto Keerala, (15) Carthias Kanagaratnam made claim to the above-mentioned lots 2, 2A, 2E, 14, 14A, 14B, 14C, 14E, 78, 78C, 78D, 78E, 78J, 78L, 78N, 80, 80E, 80F, 80I, and 80J, (16) Banneka Mudiyanse-lagedera Dingirala, Vel-Muladeniya, (17) ditto Dingiri Menika, (18) ditto Menikrala made claim to the above-mentioned lots 2, 2A, 2E, 14, 14A, 14B, 14C, 14E, 33, 55, 78, 78C, 78D, 78E, 78J, 78L, 78N, 80, 80E, 80F, 80I, 80J, and 137, (19) Banneka Mudiyanse-lagedera Keerala made claim to the above-mentioned lots 2, 2A, 2E, 14, 14A, 14B, 14C, 14E, 78, 78C, 78D, 78E, 78J, 78L, 78N, 80, 80E, 80F, 80I, 80J, 101, and 135, (20) Hapugahalande Gammulle-gedera Ukku Menika made claim to the above-mentioned lots 14, 14A, 14B, 14C, 14E, 78, 78C, 78D, 78E, 78J, 78L, 78N, 80, 80E, 80F, 80I, 80J, and 137, (21) Hangidigedera Tikiri Appu made claim to the above-mentioned lots 78, 78C, 78D, 78E, 78J, 78L, 78N, 80, 80E, 80F, 80I, and 80J, (22) R. H. Brodie, as attorney of the Tillyfour Rubber Company, Limited, of London, and the Ceylon Land and Produce Company, Limited, made claim to the above-mentioned lots 40, 43, and 46, and (23) Appuhennedige Don Bastian de Silva made claim to the above-mentioned lot 33, and whereas Edward Moore Windus, as attorney of the said 1st claimant, by an agreement in writing dated the 10th day of January, 1918, in con-sideration of the said 1st claimant being declared the purchaser of 1½ acres more or less of lot 80 of the notice and of the

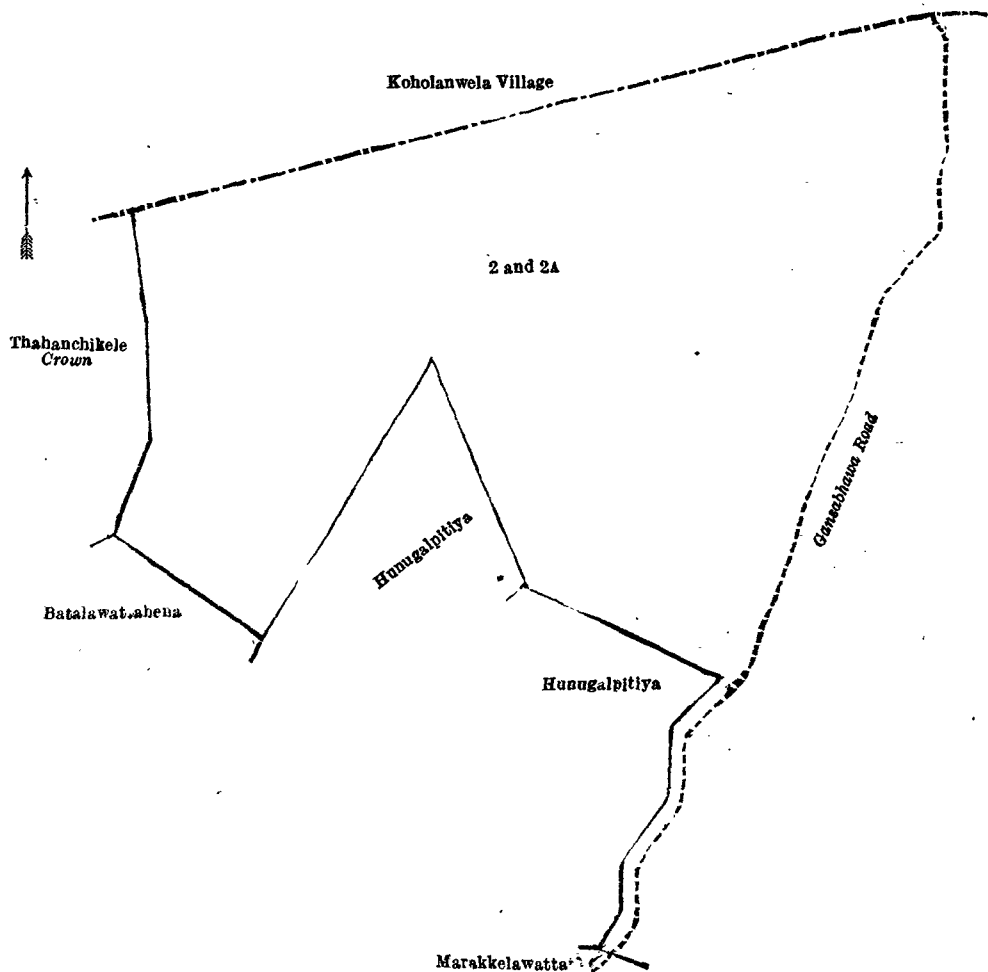
block survey preliminary plan 24, now shown as lot 80C on the same block survey preliminary plan, for a sum of Rs. 45, withdrew claim to the above-mentioned lots 80, 80E, 80F, 80I, and 80J, and whereas the said 2nd claimant by an agreement in writing dated the 28th day of November, 1917, in consideration of (a) lot 113 of the notice and of the block survey preliminary plan 24 being admitted private outside the Waste Lands Ordinances, and (b) being declared the purchaser of 10 acres more or less of lot 80 of the notice and of the block survey preliminary plan 24, now shown as lot 80B on the same block survey preliminary plan, for a sum of Rs. 200, withdrew claim to the above-mentioned lots 14, 14A, 14B, 14C, 14E, 78, 78C, 78D, 78E, 78J, 78L, 78N, 80, 80E, 80F, 80I, 80J, 101, 135, and 137; and whereas the said 3rd claimant by an agreement in writing dated the 28th day of November, 1917, in consideration of being declared the purchaser of 2 acres more or less of lot 2 and $\frac{1}{2}$ acre more or less of lot 78 of the notice and of the block survey preliminary plan 24, now shown as lots 2C and 78I respectively, on the same block survey preliminary plan, for a sum of Rs. 16 and Rs. 4 respectively, the said 4th, 5th, and 6th claimants, by an agreement in writing dated the 28th day of November, 1917, in consideration of (a) the said three claimants being declared the purchasers of (i.) 9 acres more or less of lot 14, (ii.) 5 acres more or less of lot 78, both of the notice and of the block survey preliminary plan 24, now shown as (i.) lot 14G, (ii.) lot 78A respectively, on the same block survey preliminary plan, for sums of (i.) Rs. 72 and (ii.) Rs. 40, respectively, and (b) the said 4th and 5th claimants being declared the purchasers of 1 acre more or less of lot 2 of the notice and of the block survey preliminary plan 24, now shown as lot 2F on the same block survey preliminary plan, for a sum of Rs. 8, the said 7th claimant by an agreement in writing dated the 28th day of November, 1917, in consideration of being declared the purchaser of $1\frac{1}{2}$ acres more or less of lot 2 of the notice and of the block survey preliminary plan 24, now shown as lot 2D on the same block survey preliminary plan, for a sum of Rs. 12, the said 8th claimant by an agreement in writing dated the 28th day of November, 1917, in consideration of being declared the purchaser of $\frac{1}{2}$ acre more or less and 2 acres more or less of lot 80 of the notice and of the block survey preliminary plan 24, now shown as lots 80A and 80H respectively, on the same block survey preliminary plan, for sums of Rs. 4 and Rs. 16 respectively, Baneka Mudiyanseledara Dingirala, as duly appointed representative of the said 9th claimant (minor), by an agreement in writing dated the 16th day of January, 1918, in consideration of the said minor being declared the purchaser of $1\frac{1}{2}$ acres more or less of lot 80 of the notice and of the block survey preliminary plan 24, now shown as lot 80L on the same block survey preliminary plan, for a sum of Rs. 12, Alutgedara Menik Etana, as duly appointed representative of the said 10th claimant (minor), by an agreement in writing dated the 15th day of January, 1918, in consideration of the said minor being declared the purchaser of 2 acres more or less of lot 78 of the notice and of the block survey preliminary plan 24, now shown as lot 78C on the same block survey preliminary plan, for a sum of Rs. 16, the said 11th and 12th claimants by an agreement in writing dated the 28th day of November, 1917, in consideration of the said 12th claimant being declared the purchaser of 2 acres more or less of lot 2 of the notice and of the block survey preliminary plan 24, now shown as lot 2B on the same block survey preliminary plan, for a sum of Rs. 16, the said 13th and 14th claimants by an agreement in writing dated the 28th day of November, 1917, in consideration of being declared the purchasers of 1 acre more or less and 2 acres more or less of lot 80 of the notice and of the block survey preliminary plan 24, now shown as lots 80M and 80G respectively, on the same block survey preliminary plan, for sums of Rs. 8 and Rs. 16 respectively, and the said 15th claimant by an agreement in writing dated the 30th day of November, 1917, in consideration of being declared the purchaser of 26 acres more or less of lots 78 and 80 of the notice and of the block survey preliminary plan 24, now shown as lots 78M and 80D on the same block survey preliminary plan, for a sum of Rs. 780, withdrew claim to the above-mentioned lots 2, 2A, 2E, 14, 14A, 14B, 14C, 14E, 78, 78C, 78D, 78E, 78J, 78L, 78N, 80, 80E, 80F, 80I, and 80J; and whereas the said 16th and 17th claimants by an agreement in writing dated the 28th day of November, 1917, in consideration of being declared the purchasers of (i.) 2 acres more or less to include lot 16 and part of lot 14 of the notice and of the block survey preliminary plan 24, now shown as lots 14F and 16 on the same block survey preliminary plan, for a sum of Rs. 16, (ii.) 1 acre more or less of lot 80, (iii.) $1\frac{1}{2}$ acres more or less of lot 78, (iv.) 3 acres more or less of lot 14, all of the notice and of the block survey preliminary plan 24, now shown as lots (ii.) 80K, (iii.) 78B, and (iv.) 14H respectively, on the same block survey preliminary plan, for sums of (ii.) Rs. 8, (iii.) Rs. 12, and (iv.) Rs. 24 respectively, (v.) lot 7 in extent 1 rood and 37 perches, of the notice and of the block survey preliminary plan, for a sum of Rs. 4, the said 18th claimant by an agreement in writing dated the 28th day of November, 1917, in consideration of being declared the purchaser of $2\frac{1}{2}$ acres more or less of lot 14 of the notice and of the block survey preliminary plan 24, now shown as lot 14D on the same block survey preliminary plan, for a sum of Rs. 20, withdrew claim to the above-mentioned lots 2, 2A, 2E, 14, 14A, 14B, 14C, 14E, 33, 55, 78, 78C, 78D, 78E, 78J, 78L, 78N, 80, 80E, 80F, 80I, 80J, and 137; and whereas the said 19th claimant by an agreement in writing dated the 28th day of November, 1917, in consideration of being declared the purchaser of $1\frac{1}{2}$ acres more or less of lot 78 of the notice and of the block survey preliminary plan 24, now shown as lot 78F (exclusive of a footpath 4 feet wide to be shown passing through the land) on the same block survey preliminary plan, for a sum of Rs. 12, withdrew claim to the above-mentioned lots 2, 2A, 2E, 14, 14A, 14B, 14C, 14E, 78, 78C, 78D, 78E, 78J, 78L, 78N, 80, 80E, 80F, 80I, 80J, 101, and 135; and whereas the said 20th claimant by an agreement in writing dated the 28th day of November, 1917, in consideration of being declared the purchaser of 2 acres more or less of lot 78 of the notice and of the block survey preliminary plan 24, now shown as lot 78G (exclusive of a footpath 4 feet wide to be shown passing through the land) on the same block survey preliminary plan, for a sum of Rs. 16, withdrew claim to the above-mentioned lots 14, 14A, 14B, 14C, 14E, 78, 78C, 78D, 78E, 78J, 78L, 78N, 80, 80E, 80F, 80I, 80J, and 137; and whereas the said 21st claimant by an agreement in writing dated the 28th day of November, 1917, in consideration of being declared the purchaser of $1\frac{1}{2}$ acres more or less of lot 78 of the notice and of the block survey preliminary plan 24, now shown as lot 78H on the same block survey preliminary plan, for a sum of Rs. 12, withdrew claim to the above-mentioned lots 78, 78C, 78D, 78E, 78J, 78L, 78N, 80, 80E, 80F, 80I, and 80J, and whereas the said 22nd claimant by an agreement in writing dated the 28th day of November, 1917, in consideration of the said Tillyfour Rubber Company, Limited, of London being declared the purchaser of lots 41, 42, and 24 perches more or less of lot 46, all of the notice and of the block survey preliminary plan 24, that portion of lot 46, now shown as 46A on the same block survey preliminary plan, for a sum of Rs. 855, withdrew claim to the above-mentioned lots 40, 43, and 46, and whereas the said 23rd claimant having died during the pendency of the inquiry, Appuhennedige Aaron de Silva, the duly appointed administrator of the estate of the said claimant, by an agreement in writing dated the 7th day of October, 1918, in consideration of the said Appuhennedige Araon de Silva, in the said capacity of administrator, being declared the purchaser of 10 acres more or less of lot 33 of the notice and of the block survey preliminary plan 24, now shown as lot 33A on the same block survey preliminary plan, for a sum of Rs. 300, withdrew claim to the above-mentioned lot 33, I, John Murray Davies, the aforesaid Special Officer, under and by virtue of the powers vested in me in that behalf by section 4 of the said Ordinances, do hereby on this 12th day of November, 1919, order and declare, under section 4, sub-section (1), of the said Ordinances, that the said lands, as more fully described herein below, are the property of the Crown.

Description of the Lands referred to.

The following lots situated in the village of Narangomuwa, in the Gampahasiya pattu of the Matale South division of the Matale District, in the Central Province, as described in the annexed diagrams:—

I—Block survey preliminary plan 24.					
Lot.	Name of Land.		Extent, A. R. P.		
2	..	Hunugalpitiyaya	14 3 7
2A	..	Hunugalpitiya (reservation for path)	0 0 29
			<hr/>		
			14 3 36		

and bounded as follows: on the north by the village limit of Koholanwela; on the east by a Gansabhawa road; on the south by Marakkelawatta claimed by Banneka Mudiyansele Dingirala and others, Hunugalpitiya sold to Bawasingedera Kiri Banda and Bawasingedera Ukku Menika under the Waste Lands Ordinances, Hunugalpitiya sold to Bawasingedera Appuhami under the Waste Lands Ordinances, Batalawattahena sold to Bawasin Mudiyansele Loku Appuhami under the Waste Lands Ordinances; on the west by Thanchikele to be declared the property of the Crown under the Waste Lands Ordinances.



Surveyor-General's Office,
Colombo, July 21, 1919.

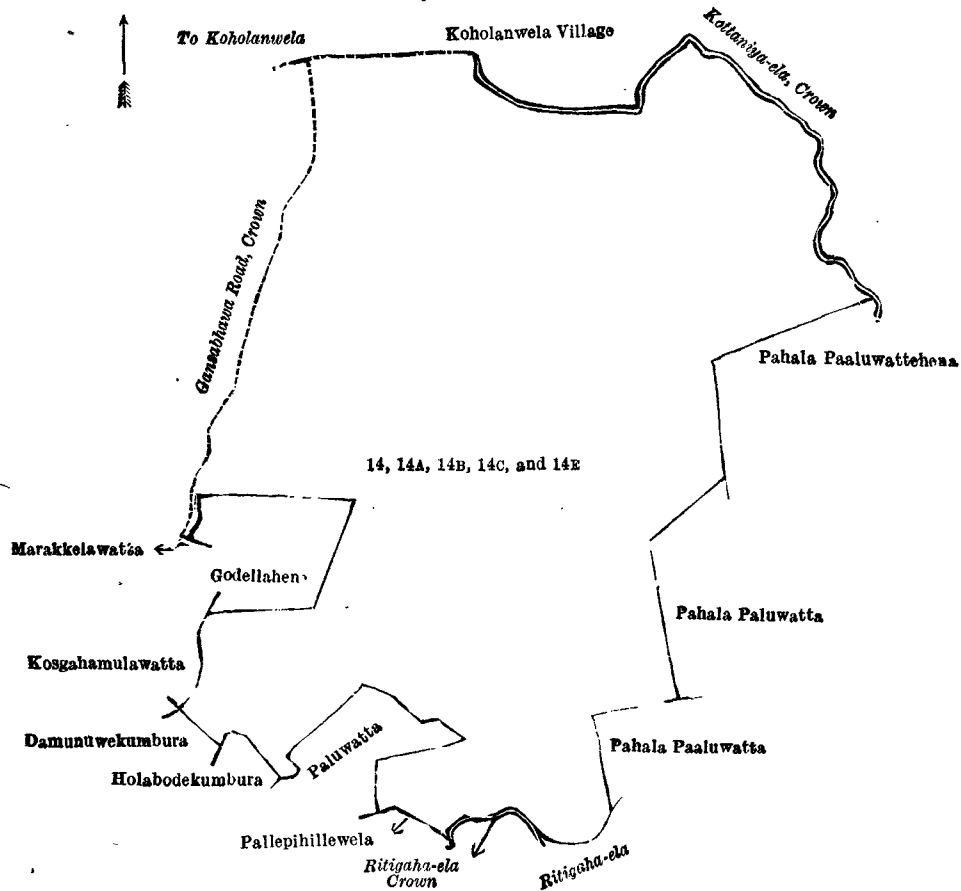
Scale of 4 Chains to an Inch.

C. R. LUNDIE,
for Surveyor-General.

II.—Block survey preliminary plan 24.

Lot	Name of Land.	Extent, A, R. P.
14	Tawalampitiyeyaya, Hunugalpitiyeyaya, Godellehena, Paluwattayaya	55 0 31
14A	Hunugalpitiya	1 0 6
14B	Hunugalpitiya (reservation for path)	0 0 11
14C	Godellehena (reservation for path)	0 0 7
14E	Paluwatta (cemetery)	1 3 18
		58 0 33

and bounded as follows: on the north by the village limit of Koholanwela, Kottaniya-ela to be declared the property of the Crown under the Waste Lands Ordinances; on the east by Kottaniya-ela to be declared the property of the Crown under the Waste Lands Ordinances, Pahalapaluwattahena sold to Tawalampitiye Mudiyansele Dingirala and two others under the Waste Lands Ordinances, Pahalapaluwatta sold to Banneka Mudiyansele Dingirala and another under the Waste Lands Ordinances; on the south by Pahalapaluwatta sold to Banneka Mudiyansele Dingirala and another under the Waste Lands Ordinances, Ritigaha-ela, Ritigaha-ela to be declared the property of the Crown under the Waste Lands Ordinances, Pallepihillewela claimed by Banneka Mudiyansele Seerala and others, Paluwatta claimed by Banneka Mudiyansele Seerala and others, Holabodekumbura claimed by N. G. B. Raja and others, Damunuwekumbura claimed by Nekathgedera Kuda Ukkurala and others; on the west by Kosgahamulawatta claimed by Banneka Mudiyansele Dingirala and others, Godellehena sold to Banneka Mudiyansele Dingirala and others, Marakkalawatta claimed by Banneka Mudiyansele Dingirala and others, a Gansabhawa road belonging to the Crown.



Surveyor-General's Office,
Colombo, July 21, 1919.

Scale of 8 Chains to an Inch.

C. R. LUNDIE,
for Surveyor-General.

III.—Block survey preliminary plan 24.

Lot.	Name of Land.	Extent, A. R. P.
33	Welawarakayaya	24 3 0

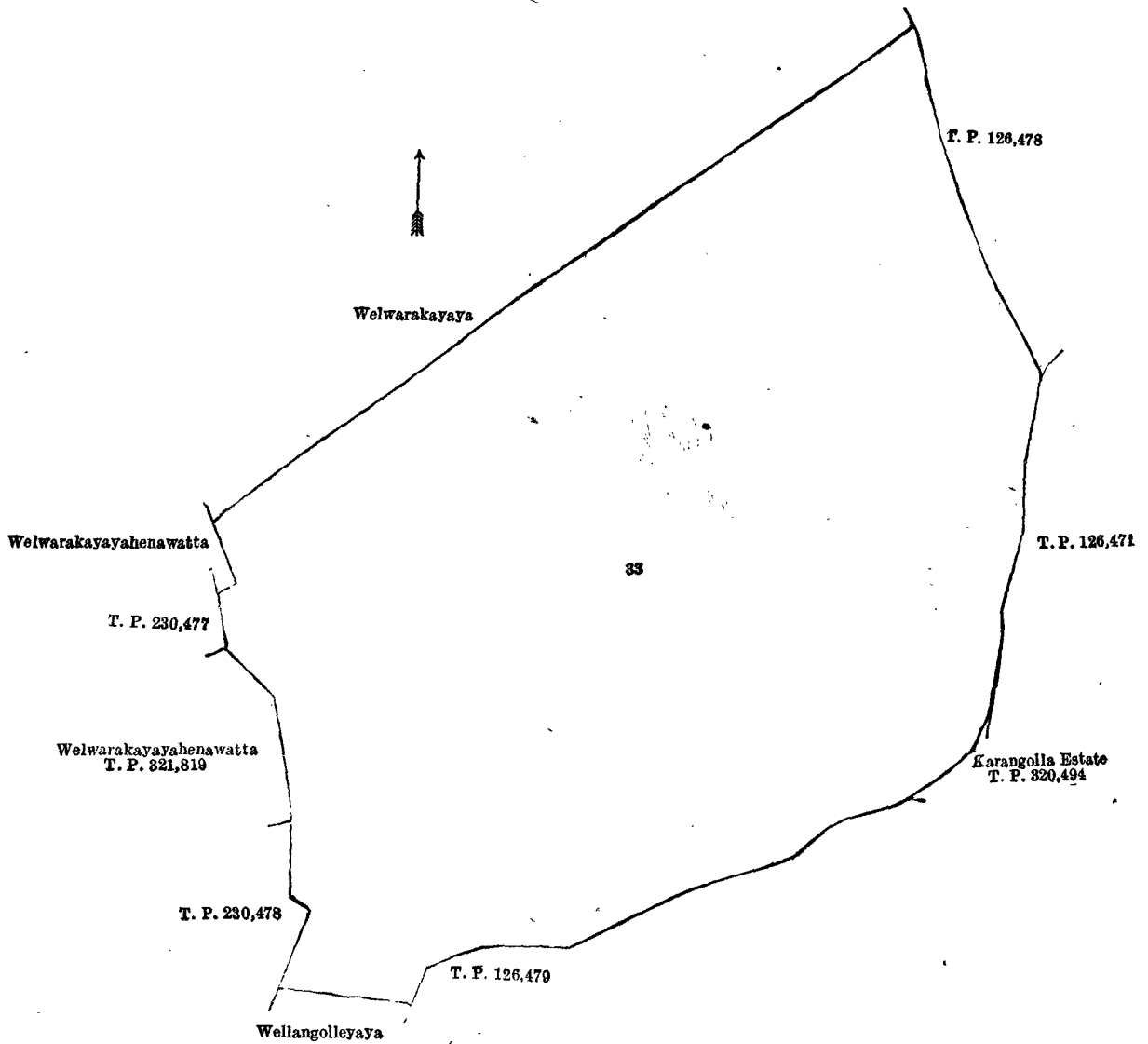
and bounded as follows : on the north by Welawarakayaya sold to Appuhennedige Aaron de Silva, the duly appointed administrator of the estate of the late Appuhennedige Don Bastian de Silva under the Waste Lands Ordinances ; on the east by T. Ps. 126,478, 126,471, Karangolla estate sold by the Crown (T. P. 320,494) ; on the south by T. P. 126,479, Wellangolleyaya claimed by Mr. Wilson ; on the west by T. P. 230,478, Welawarakayayahenawatta sold by the Crown (T. P. 321,819), T. P. 230,477, Welawarakayayahenawatta claimed by Leisahami.

[For Diagram see page 131.]

IV.—Block survey preliminary plan 24.

Lot.	Name of Land.	Extent, A. R. P.
40	Estate road	1 2 16
43	Wellangolleyaya (reservation for road)	0 0 12
		1 2 28

and bounded as follows : on the north by Wellangolleyaya to be declared the property of the Crown under the Waste Lands Ordinances, T. P. 126,480, Wellangolleyaya claimed by Mr. Wilson, Karangolla estate sold by the Crown (T. P. 320,496), Wellangolleyaya claimed by Mr. Wilson, Karangolla estate sold by the Crown (T. P. 320,495), T. P. 126,471, the village limit of Nallanda, T. P. 126,471 ; on the east by the village limit of Madawela, T. P. 126,471, Karangolla estate sold by the Crown (T. P. 320,493,) Wellangolleyaya claimed by Mr. Wilson ; on the south by Karangolla estate sold by

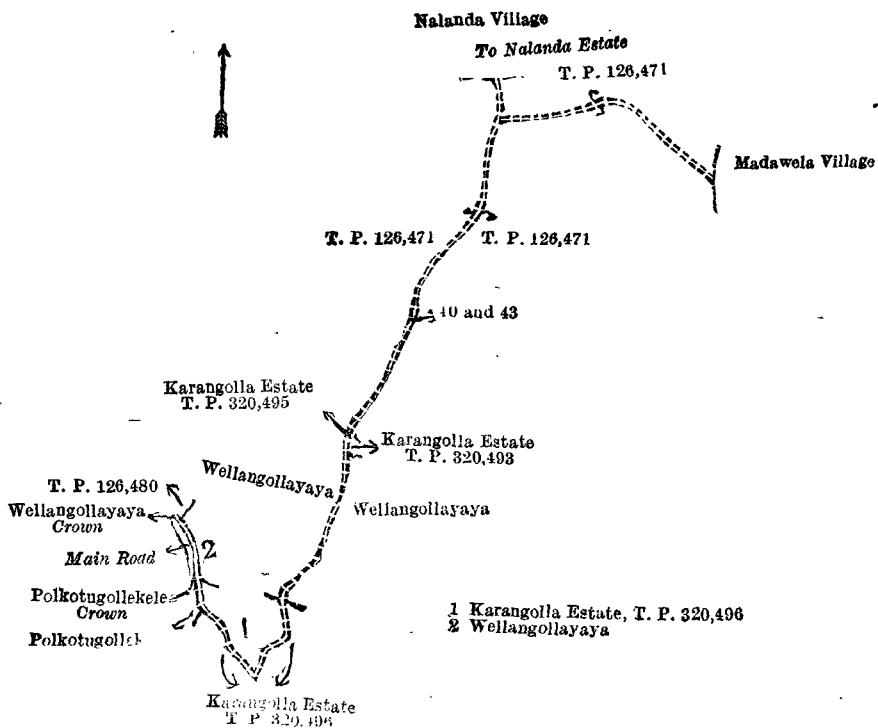


Surveyor-General's Office,
Colombo, July 21, 1919.

Scale of 4 Chains to an Inch.

C. R. LUNDIE,
for Surveyor-General.

the Crown (T. P. 320,496); on the west by Polkotugollekele sold to Tillyfour Rubber Company under the Waste Lands Ordinances, Polkotugollekele to be declared the property of the Crown under the Waste Lands Ordinances, main road.



Surveyor-General's Office,
Colombo, July 21, 1919.

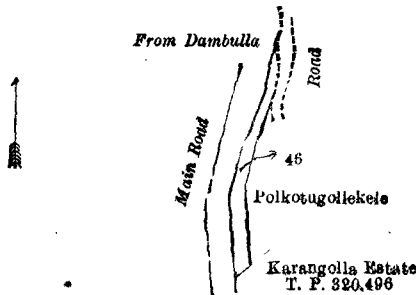
Scale of 16 Chains to an Inch.

C. R. LUNDIE,
for Surveyor-General.

V.—Block survey preliminary plan 24.

Lot.	Name of Land.	Extent, A. R. P.
46	Polkotugollekele (reservation for road)	0 0 19

and bounded as follows : on the north by the main road from Dambulla ; on the east by a road, Polkotugollekele sold to Tillyfour Rubber Company under the Waste Lands Ordinances ; on the south by Karangolla estate sold by the Crown (T. P. 320,496) ; on the west by the main road to Dambulla.



Surveyor-General's Office,
Colombo, July 21, 1919.

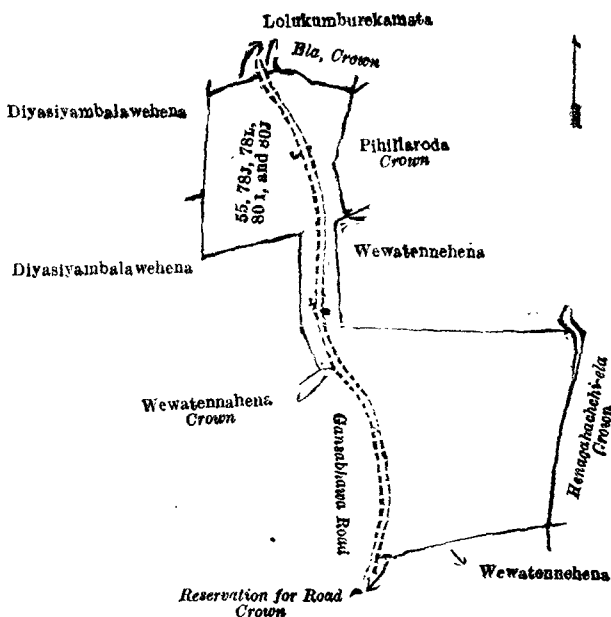
Scale of 4 Chains to an Inch.

C. R. LUNDIE,
for Surveyor-General.

VI.—Block survey preliminary plan 24.

Lot.	Name of Land.	Extent, A. R. P.	Lot.	Name of Land.	Extent, A. R. P.
55	Kanattewatta	0 0 38	80I	Wewatennehena	1 2 34
78J	Pansalwattahena	0 2 20	80J	Do. (reservation for road)	0 0 11
78L	Diyasiyambalawehena (reservation for road)	0 0 14			2 2 37

and bounded as follows : on the north by Lolukumburekamata claimed by Dingirala and others, Gansabhawa road, Lolukumburekamata claimed by Dingirala and others, an ela to be declared the property of the Crown under the Waste Lands Ordinances ; on the east by Pihillaroda to be declared the property of the Crown under the Waste Lands Ordinances, Wewatennehena sold to Banneka Mudiyanselegedera Dingirala and another under the Waste Lands Ordinances, Henagahachchi ela to be declared the property of the Crown under the Waste Lands Ordinances ; on the south by Wewatennehena sold to Welagedera Punchirala and another under the Waste Lands Ordinances, reservation for road to be declared the property of the Crown under the Waste Lands Ordinances ; on the west by a Gansabhawa road, Wewatennehena to be declared the property of the Crown under the Waste Lands Ordinances, Diyasiyambalawehena sold to Alutgedera Kiri Banda under the Waste Lands Ordinances, Diyasiyambalawehena sold to Bawasingedera Appuhami under the Waste Lands Ordinances.



Surveyor-General's Office,
Colombo, July 21, 1919.

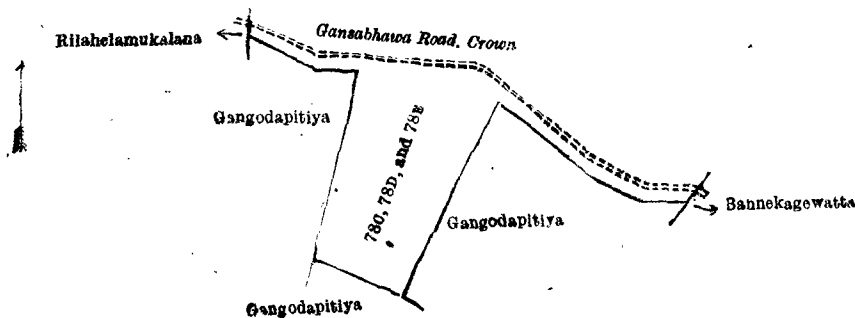
Scale of 4 Chains to an Inch.

C. R. LUNDIE,
for Surveyor-General.

VII.—Block survey preliminary plan 24.

Lot.	Name of Land.	Extent, A. R. P.
78C	Gangodapitiya (reservation for road)	0 0 12
78D	Do.	1 0 36
78E	Do. (reservation for road)	0 0 21
		1 1 29

and bounded as follows : on the north by a Gansabhawa road to be declared the property of the Crown under the Waste Lands Ordinances ; on the east by Banneka Gawatta claimed by B. Seerala and others, Gangodapitiya sold to Banneka Mudiyanselegedera Keerala under the Waste Lands Ordinances ; on the south by Gangodapitiya sold to Hapugahalanda Gammullegedera Ukku Menika under the Waste Lands Ordinances ; on the west by Gangodapitiya sold to Banneka Mudiyanselegedera Dingirala and another under the Waste Lands Ordinances, Rilahelamukalana (private).



Surveyor-General's Office,
Colombo, July 21, 1919.

Scale of 4 Chains to an Inch.

C. R. LUNDIE,
for Surveyor-General.
Extent, A. R. P.

Lot.	Name of Land.	VIII.—Block survey preliminary plan 24.	Extent, A. R. P.
78	..	Diyasiyambalawehena, Wewatennehena, Gangodapitiyahena, Nikakanatta, Homagaulpothayaya	98 1 22

and bounded as follows: on the north by Rilahela sold by the Crown (T. P. 320,485), Gangodapitiya sold to Bannek Mudiyansegedera Dingirala and another under the Waste Lands Ordinances, Gangodapitiya sold to Hapugahalanda Gammullegedera Ukku Menika under the Waste Lands Ordinances, Gangodapitiya sold to Hangedigedera Tikiri Appu under the Waste Lands Ordinances, Bannekagewatta sold by the Crown (T. P. 321,856), Bogahamulakumbura claimed by N. G. B. Raja and others, etc to be declared the property of the Crown under the Waste Lands Ordinances, Diyasiyam-balawehena sold to Bawasingedera Appuhami under the Waste Lands Ordinances, Diyasiyambalawehena sold to Alutgedera Kiri Banda under the Waste Lands Ordinances, Diyasiyambalawehena (reservation for road) to be declared the property of the Crown under the Waste Lands Ordinances; on the east by a Gansabhawa road to be declared to be the property of the Crown under the Waste Lands Ordinances, Wewatennehena sold to Cartias Kanagaratnam under the Waste Lands Ordinances, Meegahamulleyayawatta sold by the Crown (T. P. 321,937), German estate sold by the Crown (T. P. 322,286); on the south by the German estate sold by the Crown (T. P. 322,286), T. Ps. 257,551, 256,321, the village limit of Dimbulgomuwa; on the west by the village limit of Dimbulgomuwa, Gangodaulpothayaya claimed by Martin, Gangodapitiya sold to Tawalampitiye Mudiyansegedera Kalu Banda and two others under the Waste Lands Ordinances, Rilahelamukalana (private), Rilahela sold by the Crown (T. P. 320,485).

NOTE.—The following lots lying within the above-mentioned boundaries is excluded from this part of the order, and its extent of 2 roods and 1 perch is not included in the acreage of 98 acres 1 rood and 22 perches given above:—

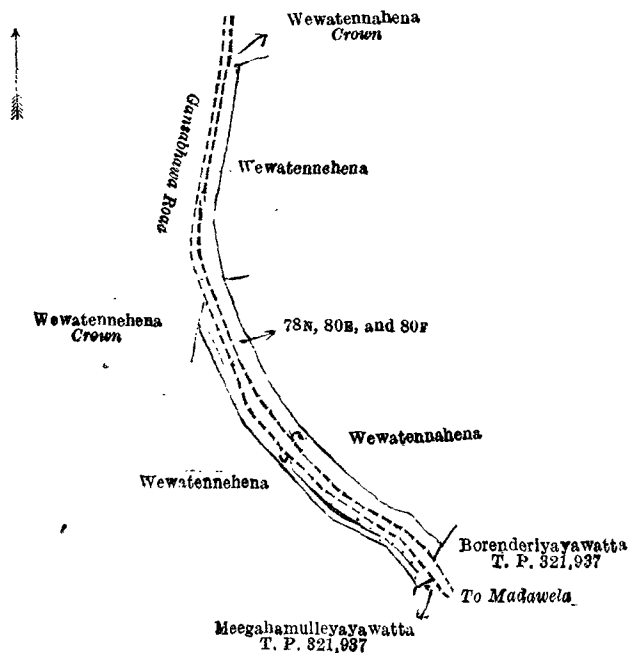
Block survey preliminary plan 24.

Lot.	Name of Land.	Extent, A. R. P.
78	.. Gangodaulpota ..	0 2 1

[For Diagram see page 134.]

Lot.	Name of Land.	IX.—Block survey preliminary plan 24.	Extent, A. R. P.
78N	..	Wewatennehena (reservation for road)	0 0 33
80E	..	Do. (do.)	0 0 37
80F	..	Do. (do.)	0 0 21
			0 2 11

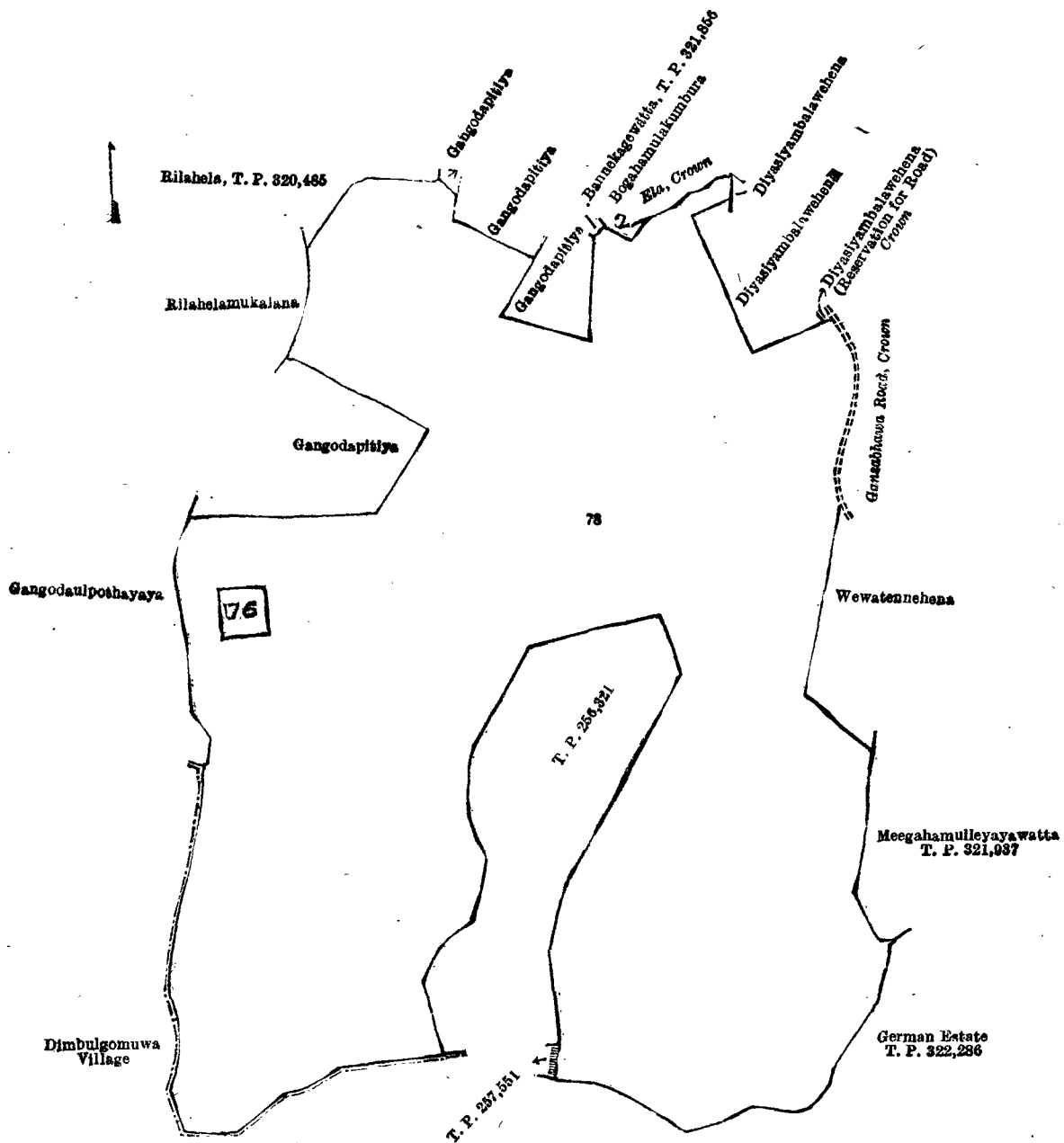
and bounded as follows: on the north by Wewatennahena to be declared the property of the Crown under the Waste Lands Ordinances; on the east by Wewatennehena sold to Welagedera Punchirala and Welagedera Keerala under the Waste Lands Ordinances, Wewatennehena sold to Cartias Kanagaratnam under the Waste Lands Ordinances; on the south by Boranderiyayawatta sold by the Crown (T. P. 321,937), Gansabhawa road from Madawala, Meegahamulleyayawatta sold by the Crown (T. P. 321,937); on the west by Wewatennehena sold to Cartias Kanagaratnam under the Waste Lands Ordinances, Wewatennahena to be declared the property of the Crown under the Waste Lands Ordinances, Gansabhawa road from Madawala.



Surveyor-General's Office,
Colombo, July 21, 1919.

Scale of 4 Chains to an Inch.

C. R. LUNDIE,
for Surveyor-General.



Surveyor-General's Office,
Colombo, July 21, 1919.

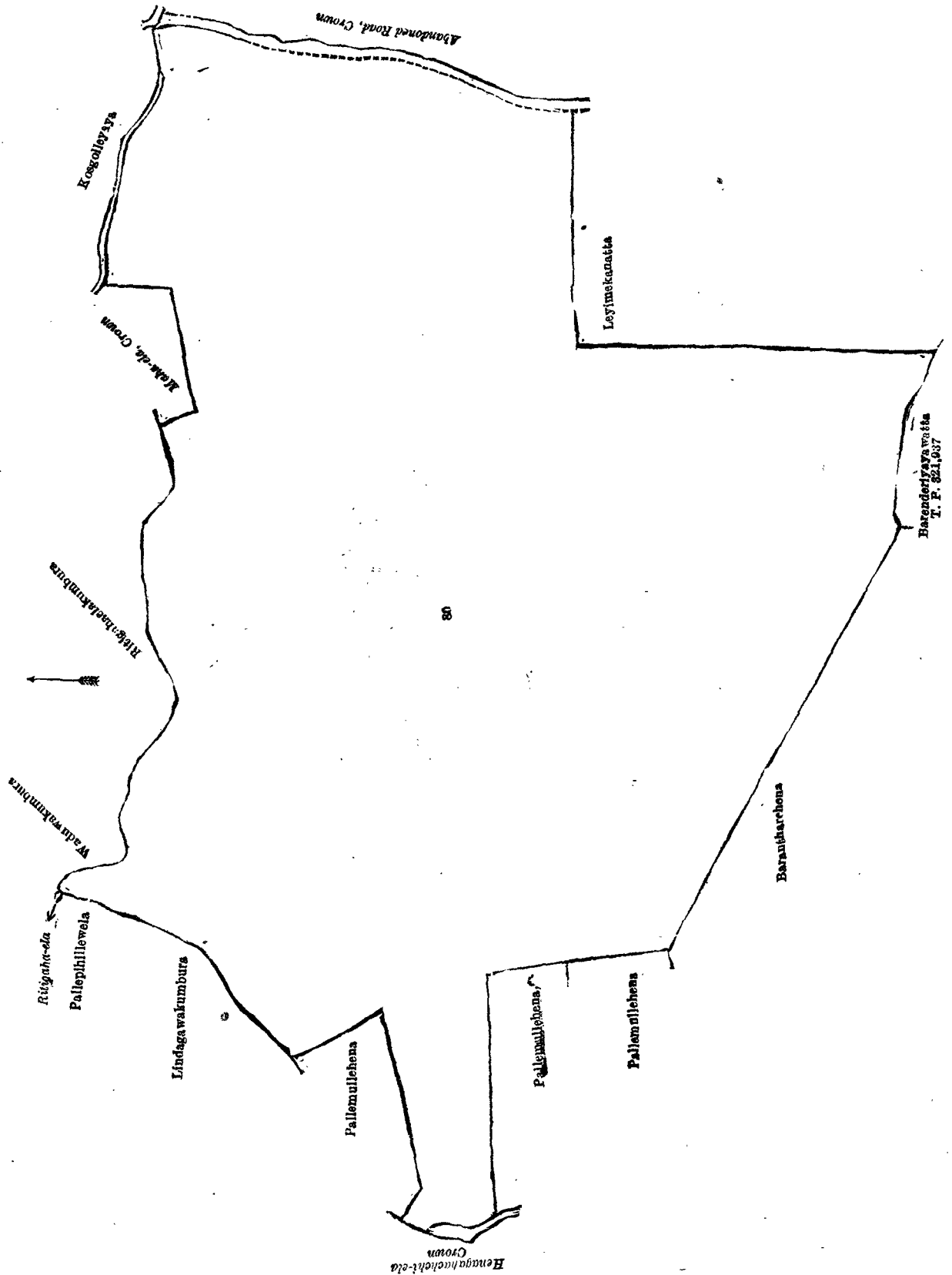
Scale of 8 Chains to an Inch.

C. R. LUNDIE,
for Surveyor-General.

X.—Block survey preliminary plan 24.

Lot.	Name of Land.	Extent, A. R. P.
80	Leyimekanattayaya, Kosgolleyaya, Baranthareyaya, Pallemullahena	42 1 28

and bounded as follows : on the north by Waduwakumbura claimed by N. G. B. Raja, Ritigahaelakumbura claimed by Banneka Mudiyansele Dingiri Menika and others, Kosgolleyaya sold to Banneka Mudiyansele Dingirala under the Waste Lands Ordinances, Maha-ela to be declared the property of the Crown under the Waste Lands Ordinances ; on the east by the abandoned road to be declared the property of the Crown under the Waste Lands Ordinances, Leyimekanatta sold to Narayana Govinda Bala Krishna Raja under the Waste Lands Ordinances ; on the south by Barendriyayawatta sold by the Crown (T. P. 321,937), Barantharehena sold to Cartias Kahagara tnam under the Waste Lands Ordinances, Pallemullehena sold to Banneka Mudiyansele Dingirala under the Waste Lands Ordinances, Pallemullehena sold to Banneka Mudiyansele Dingirala under the Waste Lands Ordinances, Henagahachchiela to be declared the property of the Crown under the Waste Lands Ordinances, Pallemullehena sold to Welagedera Panchirala and another under the Waste Lands Ordinances, Lindagawakumbura claimed by Nekathagedera Dingiri Banda and others, Pallepihillewela claimed by Banneka Mudiyansele Seerala and others, Riligaha-ela.



Surveyor-General's Office,
Colombo, July 21, 1919.

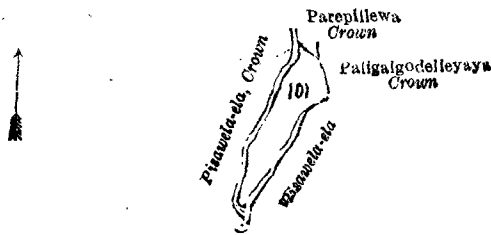
Scale of 4 Chains to an Inch.

C. R. LUNDIE,
for Surveyor-General.

XI.—Block survey preliminary plan 24.

Lot.	Name of Land.	Extent, A. R. P.
101	Pisawelalanda	0 0 29

and bounded as follows : on the north by Parepillewa to be declared the property of the Crown under the Waste Lands Ordinances ; on the east by Paligalodelleyaya to be declared the property of the Crown under the Waste Lands Ordinances, Pilawela-ela to be declared the property of the Crown under the Waste Lands Ordinances ; on the south and west by Pisawela-ela to be declared the property of the Crown under the Waste Lands Ordinances.



Surveyor-General's Office,
Colombo, July 21, 1919.

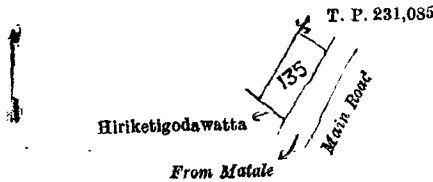
Scale of 4 Chains to an Inch.

C. R. LUNDIE,
for Surveyor-General.

XII.—Block survey preliminary plan 24.

Lot.	Name of Land.	Extent, A. R. P.
135	Hulanhikgahamulawatta	0 0 14

and bounded as follows: on the north by T. P. 231,085; on the east by the main road to Matale; on the south by Hiriketigodawatta claimed by N. G. B. Rajah; on the west by T. P. 231,085.



Surveyor-General's Office,
Colombo, July 21, 1919.

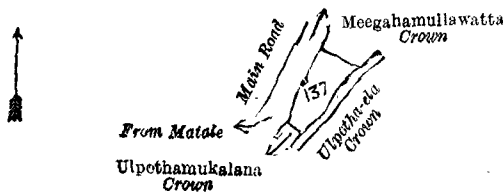
Scale of 4 Chains to an Inch.

C. R. LUNDIE,
for Surveyor-General.

XIII.—Block survey preliminary plan 24.

Lot.	Name of Land.	Extent, A. R. P.
137	Meegahamulawatta	0 0 17

and bounded as follows: on the north by Meegahamullawatta to be declared the property of the Crown under the Waste Lands Ordinances; on the east by Ulpotha-ela to be declared the property of the Crown under the Waste Lands Ordinances; on the south by Ulpothamukalana to be declared the property of the Crown under the Waste Lands Ordinances; on the west by the main road from Matale.



Surveyor-General's Office,
Colombo, July 21, 1919.

Scale of 4 Chains to an Inch.

C. R. LUNDIE,
for Surveyor-Gen

XIV.—Block survey preliminary plan 24.

Lot.	Name of Land.	Extent, A. R. P.
2E	Batalawatteyaya	5 2 18

and bounded as follows: on the north by Thahanchikela to be declared the property of the Crown under the Waste Lands Ordinances; on the east by Batalawattahena sold under the Waste Lands Ordinances to Bawasin Mudiyansele Loku Appuhamy, Hunugalpitiyawatta, T. P. 320,427; on the south by Pokuturalagewatta claimed by Babasingedera Appuhamy and others, Mederiyawatta sold under the Waste Lands Ordinances to Tawalampitiya Mudiyanselegedera Kalu Banda and another, Mederiyawatta, T. P. 321,818, Kandshena sold under the Waste Lands Ordinances to Banneka Mudiyanselegedera Dingirala Vel-Muladeniya and another, Wewalyaddewatta, T. P. 320,529, Pilahelamukalana (private); on the west by Thahanchikela to be declared the property of the Crown under the Waste Lands Ordinances.