

Ceylon Government Gazette

Published by Authority.

No. 7,083 — FRIDAY, FEBRUARY 13, 1920.

Part III.—Lands.

Separate paging is given to each Part in order that it may be filed separately.

	PAGE		PAGE		PAGE
Land Settlement Notices :—		Land Sales by the Government Agents :—		Land Sales by the Settlement Officer :—	
Preliminary Notices ..	167	North-Western Province ..	180	Northern Province ..	—
Final Orders ..	—	North-Central Province ..	—	Eastern Province ..	—
Land Sales by the Government Agents :—		Province of Uva ..	180	North-Western Province ..	181
Western Province ..	178	Province of Sabaragamuwa ..	181	North-Central Province ..	—
Central Province ..	178	Land Sales by the Settlement Officer :—		Province of Uva ..	—
Southern Province ..	179	Western Province ..	—	Province of Sabaragamuwa ..	—
Northern Province ..	—	Central Province ..	—	Land Acquisition Notices ..	184
Eastern Province ..	—	Southern Province ..	—	Land Resumption Notices ..	—

PRELIMINARY NOTICES.

Kurunegala Notice No. 7,483.

Notice under "The Waste Lands Ordinances of 1897, 1899, 1900, and 1903."

TAKE notice that unless within three months from February 13, 1920, the persons, if any, who claim any interest in the lands hereinafter mentioned or in any one or more of such lands or to some interest therein make claim in person or in writing to the said lands or any of them or to some interest therein to N. A. Hampton, Esq., Special Officer appointed under section 28 of "The Waste Lands Ordinances of 1897, 1899, 1900, and 1903," at his office at Colombo :

Such Special Officer, in pursuance of the powers vested in him by the said Ordinances, will declare by writing under his hand that the said lands, or such of them as to which no claim has been made, are the property of the Crown.

N. A. HAMPTON,
Special Officer.

NOTE.—A claim to a right of way over the said lands or any of them is a claim to an interest in the land or lands.

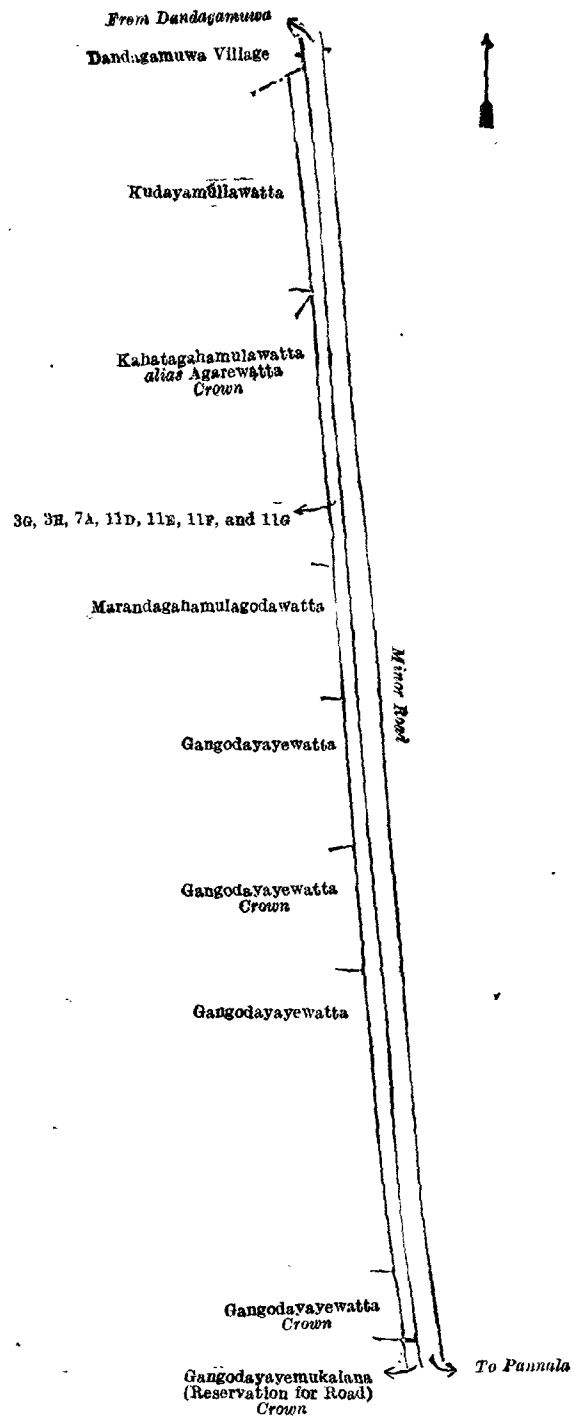
Description of the Lands referred to.

The following lots situated in the village of Ihala Kalugamuwa, in the Katugampola korale south of the Katugampola hatpattu of the Kurunegala District, in the North-Western Province, as described in the annexed diagrams :—

I.—Block survey preliminary plan 984.

Lot.	Name of Land.	Extent, A. R. P.	Lot.	Name of Land.	Extent, A. R. P.
3G ..	Kudayamullewatta (reservation for road)	0 0 23	11D ..	Gangodayayewatta (reservation for road)	0 0 9
3H ..	Kahatagahamulawatta alias Agara-watta (reservation for road)	0 0 26	11E ..	Do. (do.)	0 0 11
7A ..	Marandagahamulagodawatta (reservation for road)	0 0 12	11F ..	Do. (do.)	0 0 27
			11G ..	Do. (do.)	0 0 6
					0 2 34

and bounded as follows : on the north by the village limit of Dandagamuwa ; on the east by the minor road from Dandagamuwa to Pannala ; on the south by Gangodayayemukalana (reservation for road) declared to be the property of the Crown under the Waste Lands Ordinances ; on the west by Gangodayayewatta belonging to the Crown, Gangodayayewatta claimed by Don Henarat Arachchige Poloris Apouhamy, Gangodayayewatta belonging to the Crown, Gangodayayewatta claimed by Don Henarat Arachchige Poloris Appuhamy, Marandagahamulagodawatta claimed by Ranatunga Mudalige Hendrick Singho, Kahatagahamulawatta alias Agarewatta belonging to the Crown, Kudayamullewatta sold by the Crown.



Surveyor-General's Office,
Colombo, December 5, 1919.

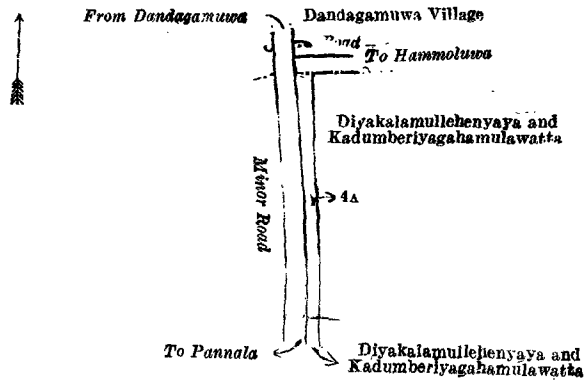
Scale of 4 Chains to an Inch.

H. P. HARRISON,
for Surveyor-General.

II.—Block survey preliminary plan 984.

Lot.	Name of Land.	Extent, A. R. P.
4A	Diyakalamullehenyaya and Kadumberiyagahamulawatta (reservation for road)	0 0 21

and bounded as follows: on the north by the village limit of Dandagamuwa; on the east by the road to Hammaluwa, Diyakalamullehenyaya and Kadumberiyagahamulawatta sold by the Crown; on the south by Diyakalamullehenyaya and Kadumberiyagahamulawatta (private); on the west by the minor road from Pannala to Dandagamuwa.



Surveyor-General's Office,
Colombo, December 5, 1919.

Scale of 4 Chains to an Inch.

H. P. HARRISON,
for Surveyor-General.

III.—Block survey preliminary plan 984.

Lot.	Name of Land.	Extent, A. R. P.	Lot.	Name of Land.	Extent, A. R. P.
5c ..	Diyakalamullehenyaya and Kahatagahamulawatta (reservation for road)	0 0 12	12J ..	Diyakalamullehenyaya and Kongahamulawatta (reservation for road)	0 1 0
12c ..	Do. (do.)	0 0 16	12L ..	Ditto and Kahatagahamulawatta (reservation for road)	0 0 3
12D ..	Diyakalamullewatta (do.)	0 0 10			
12E ..	Do. (do.)	0 0 20			
					0 2 21

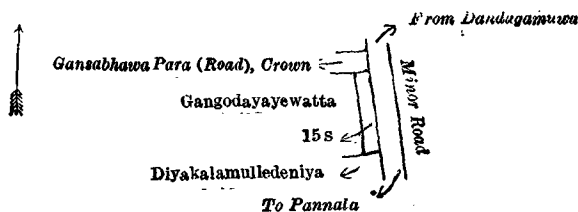
and bounded as follows: on the north by Diyakalamullehenyaya and Kadumberiyagahamulawatta (private); on the east by Diyakalamullehenyaya and Kahatagahamulawatta sold by the Crown, Diyakalamullehenyaya and Kahatagahamulawatta claimed by Ranatunga Mudalige Hendrick Singho and another, Diyakalamullehenyaya and Kahatagahamulawatta claimed by the Crown, Diyakalamullewatta belonging to the Crown, Diyakalamullewatta claimed by Tammitta Arachchige Porolina Perera and others, Diyakalamullehenyaya and Kongahamulawatta claimed by Senarat Gamage Don Charles Appuhamy and others; on the south by Diyakalamulla and Kongahamulawatta (private); on the west by minor road from Pannala to Dandagamuwa.

[For Diagram see page 170.]

IV.—Block survey preliminary plan 984.

Lot.	Name of Land.	Extent, A. R. P.
15s ..	Gangodayayehena (reservation for road)	0 0 6

and bounded as follows: on the north by Gansabha para (road) declared to be the property of the Crown under the Waste Lands Ordinances; on the east by minor road from Pannala to Dandagamuwa; on the south by Diyakalamulledeniya claimed by Alutdurage Justina and others; on the west by Gangodayayewatta sold by the Crown, Gansabha para (road) to be declared the property of the Crown under the Waste Lands Ordinances.



Surveyor-General's Office,
Colombo, December 5, 1919.

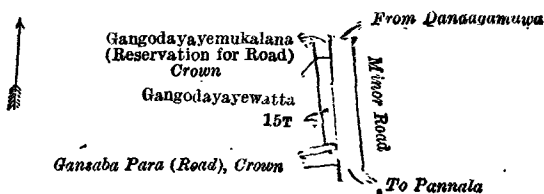
Scale of 4 Chains to an Inch.

H. P. HARRISON,
for Surveyor-General.

V.—Block survey preliminary plan 984.

Lot.	Name of Land	Extent, A. R. P.
15r ..	Gangodayayewatta (reservation for road)	0 0 8

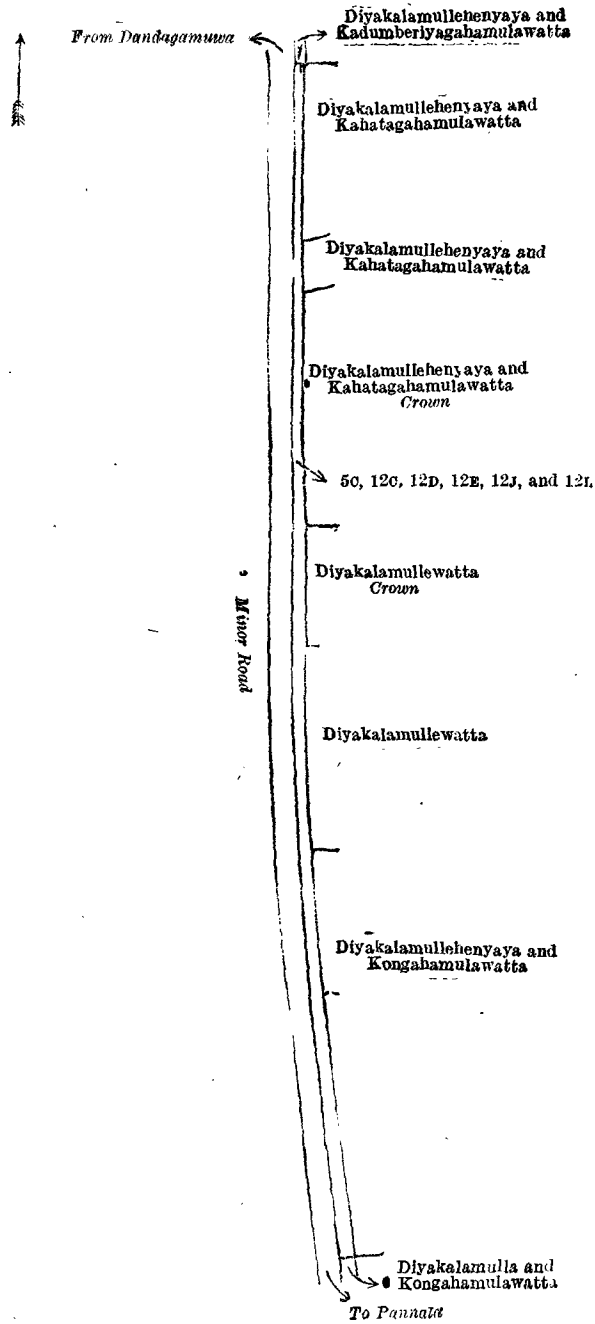
and bounded as follows: on the north by Gangodayayemukalana (reservation for road) declared to be the property of the Crown under the Waste Lands Ordinances; on the east by minor road from Pannala to Dandagamuwa; on the south by Gansabha para (road) declared to be the property of the Crown under the Waste Lands Ordinances; on the west by Gangodayayewatta sold by the Crown, Gangodayayemukalana (reservation for road) declared to be the property of the Crown under the Waste Lands Ordinances.



Surveyor-General's Office,
Colombo, December 5, 1919.

Scale of 4 Chains to an Inch.

H. P. HARRISON,
for Surveyor-General.



Surveyor-General's Office,
Colombo, December 5, 1919.

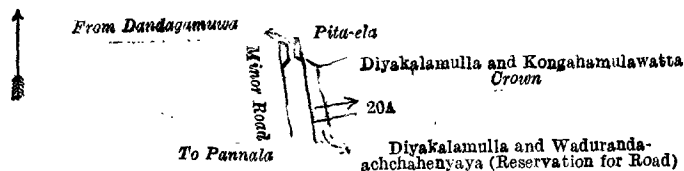
Scale of 4 Chains to an Inch.

H. P. HARRISON,
for Surveyor-General.

VI.—Block survey preliminary plan 984.

Lot.	Name of Land.	Extent, A. R. P.
20A	Diyakolamulla, Kongahamulawatta (reservation for road)	0 0 4

and bounded as follows : on the north by Pita-ela ; on the east by Diyakalamulla and Kongahamulawatta belonging to the Crown ; on the south by Diyakalamulla and Waduranda-achchahenyaya (reservation for road) claimed by Senaratgamage Don Carolis Appuhamy and others ; on the west by minor road from Pannala to Dandagamulla.



Surveyor-General's Office,
Colombo, December 5, 1919.

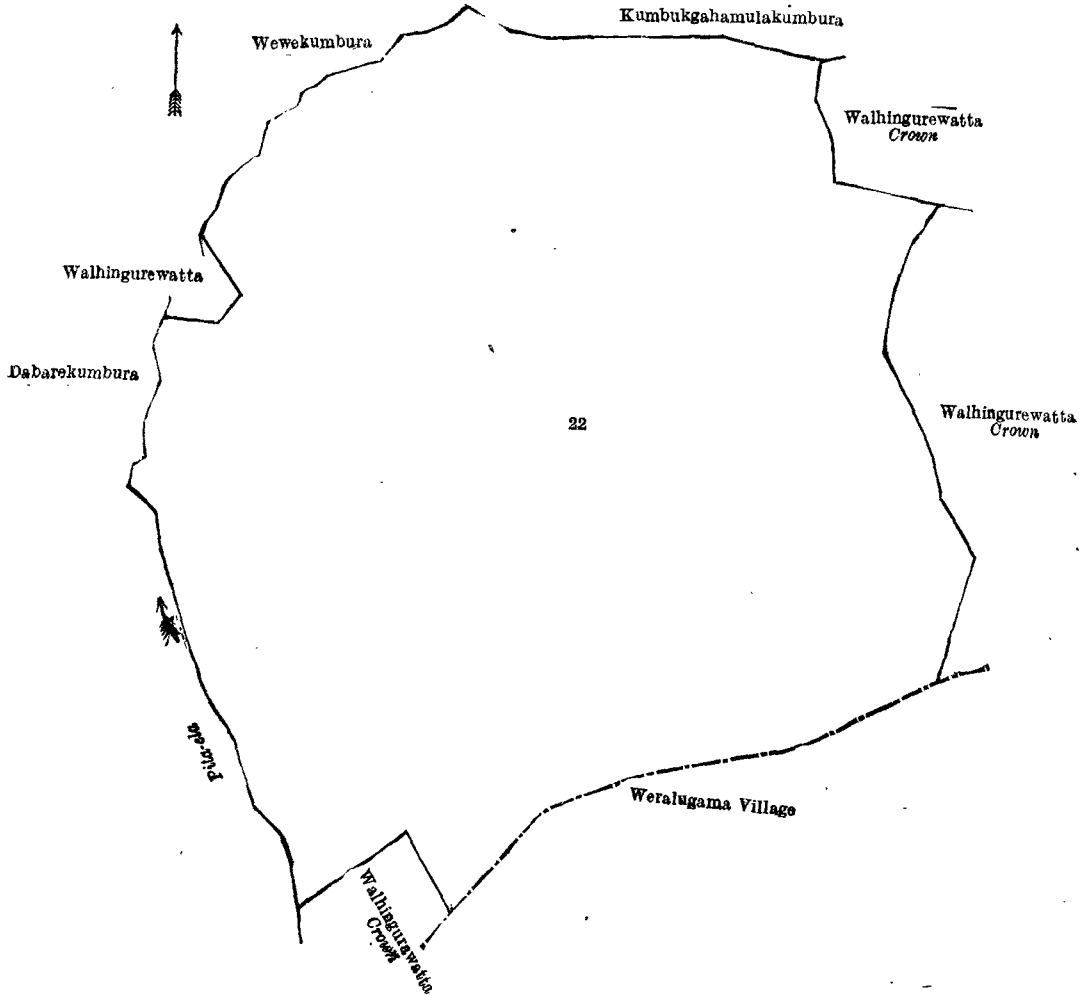
Scale of 4 Chains to an Inch.

H. P. HARRISON,
for Surveyor-General.

VII.—Block survey preliminary plan 984.

Lot.	Name of Land.	Extent, A. R. P.
22 ..	Walhingurahena..	23 3 22

and bounded as follows : on the north by Kumbukgahamulakumbura claimed by Alutdurage Arlina and others ; on the east by Walhingurewatta belonging to the Crown ; on the south by the village limit of Weralugama, Walhingurawatta belonging to the Crown ; on the west by Pita-ela, Dabarekumbura claimed by Alutdurage Justina and others, Walhingurewatta sold by the Crown, Wewekumbura claimed by Ranatunga Mudalige Hendrick Singho and others.



Surveyor-General's Office,
Colombo, December 5, 1919.

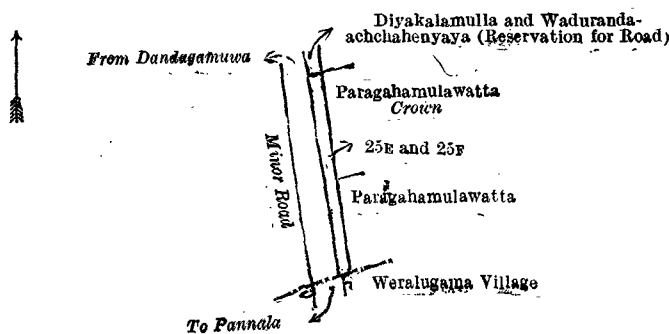
Scale of 4 Chains to an Inch.

H. P. HARRISON,
for Surveyor-General.

VIII.—Block survey preliminary plan 984.

Lot.	Name of Land.	Extent, A. R. P.
25E ..	Paragahamulawatta (reservation for road) ..	0 0 9
25F ..	Do. (do.) ..	0 0 8
		0 0 17

and bounded as follows : on the north by Diyakalamulla, Waduranda-achchahenyaya (reservation for road) claimed by Senaratgamage Don Carolis Appuhamy and others ; on the east by Paragahamulawatta belonging to the Crown, Paragahamulawatta sold by the Crown ; on the south by the village limit of Weralugama ; on the west by minor road from Pannala to Dandagamuwa.



Surveyor-General's Office,
Colombo, December 5, 1919.

Scale of 4 Chains to an Inch.

H. P. HARRISON,
for Surveyor-General.

Kurunegala S. O. 4—1920.

Kurunegala Notice No. 7,484.

Notice under "The Waste Lands Ordinances of 1897, 1899, 1900, and 1903."

TAKE notice that unless within three months from February 13, 1920, the persons, if any, who claim any interest in the lands hereinafter mentioned or in any one or more of such lands or to some interest therein make claim in person or in writing to the said lands or to any of them or to some interest therein to N. A. Hampton, Esq., Special Officer appointed under section 28 of "The Waste Lands Ordinances of 1897, 1899, 1900, and 1903," at his office at Colombo :

Such Special Officer, in pursuance of the powers vested in him by the said Ordinances, will declare by writing under his hand that the said lands, or such of them as to which no claim has been made, are the property of the Crown.

N. A. HAMPTON,
Special Officer.

NOTE.—A claim to a right of way over the said lands or any of them is a claim to an interest in the land or lands.


Description of the Lands referred to.

The following lots situated in the village of Bewilgamuwa, in the Udapola Medalassa korale of the Dambadeni hatpattu of the Kurunegala District, in the North-Western Province, as described in the annexed diagrams :—

I.—Advance extract No. 1 of block survey preliminary plan 676.

Lot.	Name of Land.	Extent, A. R. P.
2	Railway land	0 0 4

and bounded as follows : on the north by the railway line from Colombo to Jaffna ; on the east by Werellehenawatta claimed by S. M. Kapuruhamy ; on the south by Werellehenawatta claimed by S. M. Kapuruhamy, Garapathdeniyaowita claimed by the Crown ; on the west by Garapathdeniyaowita claimed by the Crown.



Surveyor-General's Office,
Colombo, December 20, 1919.

Scale of 4 Chains to an Inch.

H. P. HARRISON,
for Surveyor-General.

II.—Advance extract No. 1 of block survey preliminary plan 676.

Lot.	Name of Land.	Extent, A. R. P.
3	Railway land	0 0 6

and bounded as follows : on the north by the railway line from Colombo to Jaffna ; on the east, south, and west by Garapathdeniyaowita claimed by the Crown.



Surveyor-General's Office,
Colombo, December 20, 1919.

Scale of 4 Chains to an Inch.
Kurunegala S. O. 5—1920.

H. P. HARRISON,
for Surveyor-General.

Kurunegala Notice No. 7,485.

Notice under "The Waste Lands Ordinances of 1897, 1899, 1900, and 1903."

TAKE notice that unless within three months from February 13, 1920, the persons, if any, who claim any interest in the lands hereinafter mentioned or in any one or more of such lands or to some interest therein make claim in person or in writing to the said lands or any of them or to some interest therein to N. A. Hampton, Esq., Special Officer appointed under section 28 of "The Waste Lands Ordinances of 1897, 1899, 1900, and 1903," at his office at Colombo :

Such Special Officer, in pursuance of the powers vested in him by the said Ordinances, will declare by writing under his hand that the said lands, or such of them as to which no claim has been made, are the property of the Crown.

N. A. HAMPTON,
Special Officer.

NOTE.—A claim to a right of way over the said lands or any of them is a claim to an interest in the land or lands.

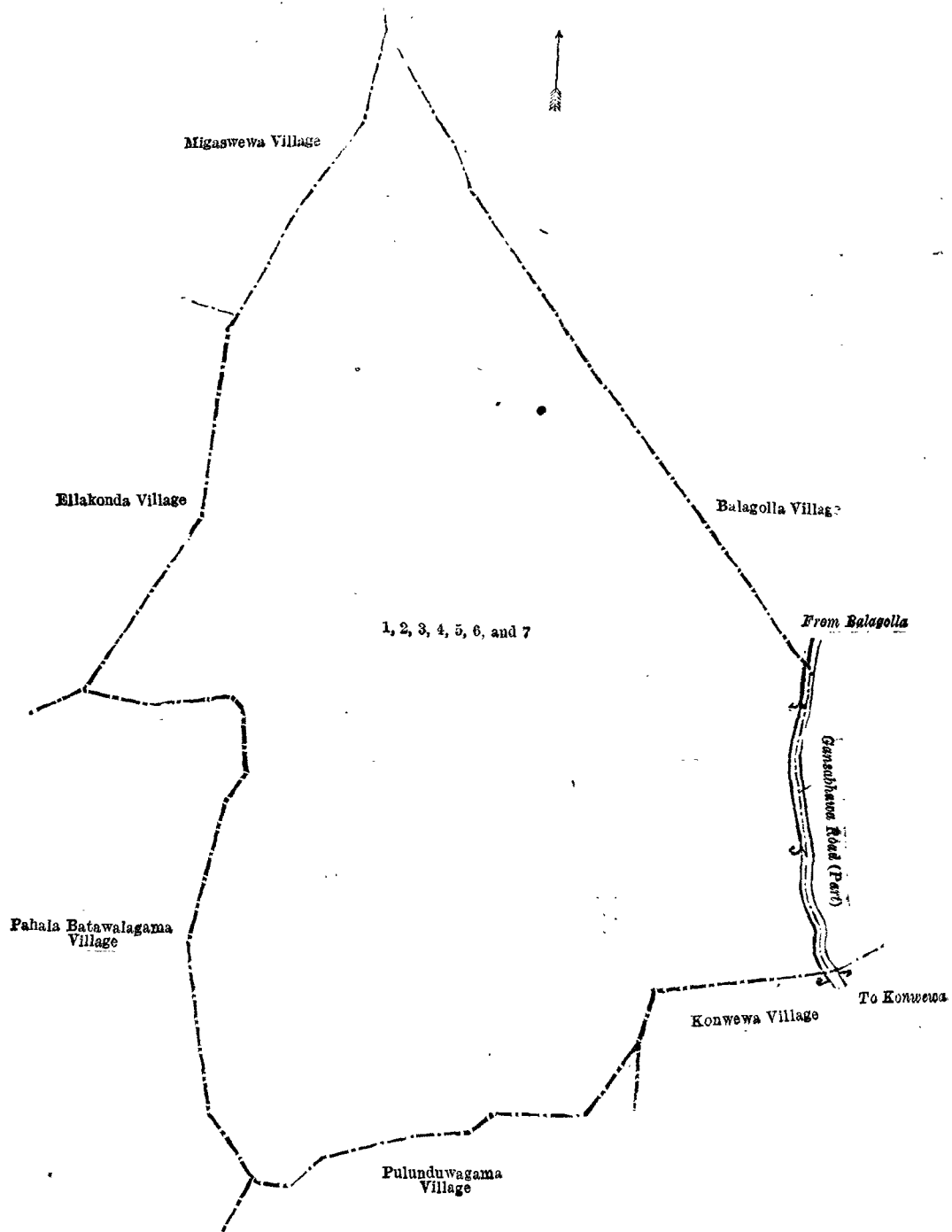
Description of the Lands referred to.

The following lots situated in the village of Ihala Batawalagama, in the Giratalana korale of the Dewamedhi hatpattu of the Kurunegala District, in the North-Western Province, as described in the annexed diagram :—

Block survey preliminary plan 1,742.

Lot.	Name of Land.	Extent, A. R. P.	Lot.	Name of Land.	Extent, A. R. P.
1	Konwewahenyaya	73 2 8	5	Palugahamulahena	3 1 11
2	Ihalawewa (tank and bund)	3 0 4	6	Ihalabatawalagamamukalana	22 1 21
3	Nugagahamulahena (reservation for bund)	0 2 4	7	Gansabhawa road (part)	0 1 6
4	Palugahamulahena	1 3 23			104 3 37

and bounded as follows : on the north by the village limits of Migaswewa and Balagolla ; on the east by the village limit of Balagolla, the village limit of Balagolla (Gansabhawa road (part) from Balagolla to Konwewa) ; on the south by the village limits of Konwewa and Pulunduwagama ; on the west by the village limits of Pahala Batawalagama, Ellakanda, and Migaswewa.



Surveyor-General's Office,
Colombo, January 13, 1920.

Scale of 8 Chains to an Inch.
Kurunegala S. O. 6—1920.

H. P. HARRISON,
for Acting Surveyor-General.

Anuradhapura Notice No. 7,486.

Notice under "The Waste Lands Ordinances of 1897, 1899, 1900, and 1903."

TAKE notice that unless within three months from February 13, 1920, the persons, if any, who claim any interest in the lands hereinafter mentioned or in any one or more of such lands or to some interest therein make claim in person or in writing to the said lands or any of them or to some interest therein to N. A. Hampton, Esq., Special Officer appointed under section 28 of "The Waste Lands Ordinances of 1897, 1899, 1900, and 1903," at his office at Colombo :

Such Special Officer, in pursuance of the powers vested in him by the said Ordinances, will declare by writing under his hand that the said lands, or such of them as to which no claim has been made, are the property of the Crown.

N. A. HAMPTON,
Special Officer.

NOTE.—A claim to a right of way over the said lands or any of them is a claim to an interest in the land or lands.

Description of the Lands referred to.

The following lots situated in the village of Kahapatwila, in the Elimeda tulana of the Kanadara korale of the Nuwaragam palata, in the North-Central Province, as described in the annexed diagram:—

Block survey preliminary plan 786.					
Lot.	Name of Land.	Extent, A. R. P.	Lot.	Name of Land.	Extent, A. R. P.
1	Muduruppuwe-ela (stream)	0 0 16	47	Kahapatwilagamamukulana	178 2 39
2	Muduruppuwehena	79 2 22	48	Pallankulame-ela (stream)	0 2 18
3	Footpath	0 0 38	49	Kahapatwilagamamukulana	145 2 27
4	Muduruppuwehenyaya	75 2 38	50	Pallankulamehena (chena reserve)	104 2 34
5	Muduruppuwewewa (tank and bund)	39 3 35	51	Footpath	0 0 5
6	Muduruppuwehena (reservation for tank bund)	2 3 18	52	Pallankulamawewa (tank and bund)	42 1 3
11	Muduruppuwe-ela (stream)	0 2 0	53	Pallankulamamukulana (reservation for tank bund)	3 1 28
16	Kahapatwilagamaheneidama (chena reserve)	148 1 3	54	Horow-ela (channel)	0 0 37
17	Pinpara (road)	1 2 13	55	Pallankulamamukulana	9 0 33
18	Mawattalandukele	18 0 0	56	Do.	8 3 23
20	Horow-ela (channel)	0 0 31	57	Kudawewehena	26 0 18
22	Wehenkanatta (old reservation for stream)	1 0 32	59	Horow-ela (channel)	0 0 23
23	Pahala-ela (stream)	0 1 2	60	Kudawewehena	6 0 7
25	Hinnepitakele and Rambawewelapdukele	88 3 4	61	Wekandebima (reservation for tank bund)	2 3 32
26	Rambawewepaluwekanda, tank bund (abandoned)	0 2 32	62	Kudawewa (tank and bund)	24 0 31
27	Footpath	0 0 31	64	Pallankulamehena	4 1 4
28	Hinnipitalandukele (approach road to cemetery)	0 0 7	65	Do.	0 3 36
29	Minipitiya (cemetery)	0 2 0	66	Kollankulamewekanda, tank bund (abandoned)	0 1 36
30	Hinnipitalandukele	183 3 24	67	Kollankulame-ela (stream)	0 1 13
31	Do. (reservation for tank bund)	0 2 38	68	Footpath	0 0 28
33	Mawattalandukele (do.)	0 1 25	69	Wekandebima (reservation for tank bund)	0 1 30
34	Pahalawewa (tank and bund)	23 2 35	70	Tisbambe (sanitary reserve)	2 2 25
35	Pinpara (road)	0 3 28	72	Siyambalagahamulahena	1 0 10
36	Iskolawatta	0 2 1	73	Wekandebima (reservation for tank bund)	2 3 16
37	Muduruppuwehena (reservation for road)	0 0 16	74	Wekandebimehena	0 1 11
38	Helambagaha-accare	2 1 35	75	Kahapatwilagamawewa (tank and bund)	43 1 7
39	Do.	129 3 20	76	Kongahahenyaya	80 2 33
40	Footpath	0 1 0	77	Footpath	0 0 30
41	Muduruppuwehenyaya (reservation for path)	1 3 17	78	Kongahahenyaya	50 2 0
42	Footpath	0 0 10	79	Mudun-ela (stream)	0 1 12
44	Muduruppuwe-ela (stream)	1 1 22	80	Kahapatwilagamawewaismattehenyaya (chena reserve)	69 1 13
45	Kahapatwilagamamukulana	299 2 3	81	Pinpara (road)	1 2 35
46	Footpath	0 0 21			1,917 1 34

and bounded as follows: on the north by the village limit of Nochchikulama, the Pahala-ela, the village limit of Nochchikulama, the village limit of Tirappane; on the east by the village limit of Tirappane, the boundary of the Hurulu palata, the boundary of the Ulagalla korale (the village limit of Dematawewa); on the south by the boundary of the Hurulu palata, the boundary of the Ulagalla korale (the village limits of Utimaduwa, Siyambalawewa, and Salayankulama); on the west by the boundary of the Hurulu palata, the boundary of the Ulagalla korale (the village limit of Salayankulama), the village limits of Perimiyankulama and Kidapolagama.

NOTE.—The following lots lying within the above-mentioned boundaries are excluded from this notice, and their aggregate acreage of 94 acres and 13 perches is not included in the acreage of 1,917 acres 1 rood and 34 perches given above:—

Block survey preliminary plan 786.					
Lot.	Name of Land.	Extent, A. R. P.	Lot.	Name of Land.	Extent, A. R. P.
A 19	Puranawela	25 1 38	B 13	Accareidama (T. P. 121,032)	0 0 34
A 19½	Do.	0 0 12	B 14	Do.	0 1 35
A 21	Pahala-accara (T. P. 229,305)	6 2 7	B 15	Do. (T. P. 227,066)	10 1 30
A 32	Accare (T. P. 311,915)	0 1 26	c 43	Pallankulama and Puranawela	17 1 26
A 32½	Do.	0 0 22	c 58	Accarehena (T. Ps. 149,082 and 149,083)	6 0 34
B 7	Muduruppuwealutwatteidama	3 0 21	24	Rambawewa-accara (T. P. 216,035)	2 0 20
B 8	Muduruppuwewatta	2 1 37	63	Accareidama (T. P. 196,478)	2 0 23
B 9	Muduruppuwehena	5 1 22	71	Gangoda	5 0 39
B 10	Accareidama	0 3 31			94 0 13
B 12	Do. (T. P. 121,032)	5 0 36			

[For Diagram see page 175.]

Anuradhapura Notice No. 7,487.

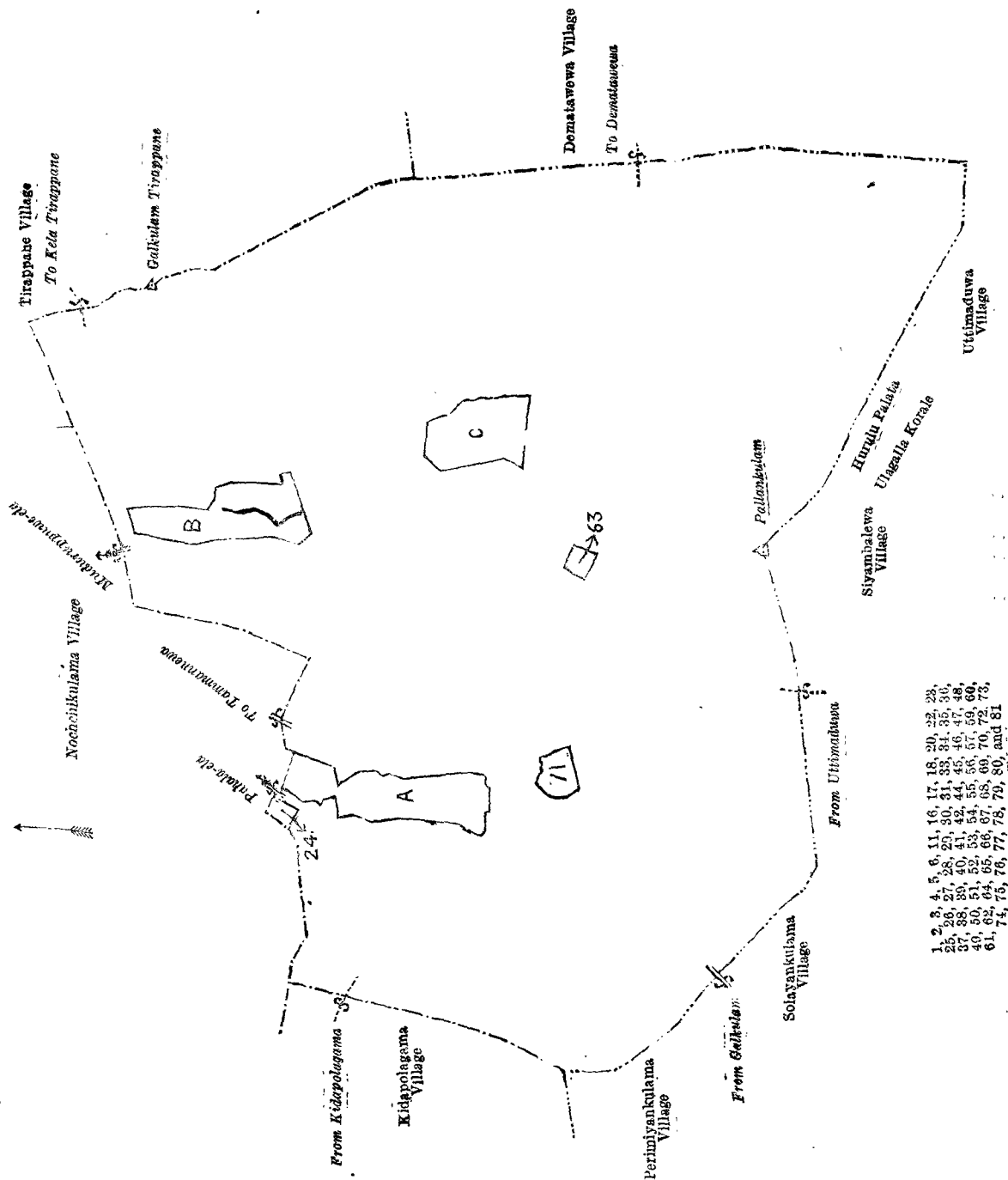
Notice under "The Waste Lands Ordinances of 1897, 1899, 1900, and 1903."

TAKE notice that unless within three months from February 13, 1920, the persons, if any, who claim any interest in the lands hereinafter mentioned or in any one or more of such lands or to some interest therein make claim in person or in writing to the said lands or any of them or to some interest therein to N. A. Hampton, Esq., Special Officer appointed under section 28 of "The Waste Lands Ordinances of 1897, 1899, 1900, and 1903," at his office at Colombo:

Such Special Officer, in pursuance of the powers vested in him by the said Ordinances, will declare by writing under his hand that the said lands, or such of them as to which no claim has been made, are the property of the Crown.

N. A. HAMPTON,
Special Officer.

NOTE.—A claim to a right of way over the said lands or any of them is a claim to an interest in the land or lands.



Surveyor-General's Office,
Colombo, January 6, 1920.

Scale of 32 Chains to an Inch.

H. P. HARRISON,
for Surveyor-General.

Anuradhapura S. O. 2—1920.

Description of the Lands referred to.

The following lots situated in the village of Nochchikulama, in the Elimeda tulana of the Kanadara korale of the Nuwaragam palata, in the North-Central Province, as described in the annexed diagram:—

Block survey preliminary plan 785.

Lot.	Name of Land.	Extent, A. R. P.	Lot.	Name of Land.	Extent, A. R. P.
1 ..	Mankulamalanda ..	0 2 20	21 ..	Wekandebima (reservation for tank bund) ..	2 3 37
4 ..	Part of pinpara (road) ..	0 3 29	22 ..	Telembugahamukalana ..	10 0 24
5 ..	Path (reserved for path to cemetery) ..	0 0 7	23 ..	Adipara (footpath) ..	0 0 1
6 ..	Minipitiya (cemetery) ..	0 2 0	24 ..	Telembugahamukalana ..	43 0 16
7 ..	Pinparamukalana ..	34 1 13	25 ..	Mahanochchikulama (tank and bund) ..	54 0 11
8 ..	Wan-ela ..	0 3 20	26 ..	Pinparalanda ..	56 2 28
9 ..	Pinparamukalana ..	2 3 12	27 ..	Adipara (footpath) ..	0 0 14
10 ..	Adipara (footpath) ..	0 0 4	28 ..	Pinparalanda ..	21 2 26
11 ..	Pinparamukalana ..	1 1 32	29 ..	Siyambalagaha-accare ..	2 3 0
14 ..	Mukalana (reservation for road) ..	0 0 29	30 ..	Kovilemukalana (reservation for footpath) ..	0 0 19
15 ..	Galkulama-ela ..	0 0 37	31 ..	Adipara (footpath) ..	0 0 8
16 ..	Mukalana (reservation for stream) ..	2 0 32			
20 ..	Horow-ela (field channel) ..	0 0 4			

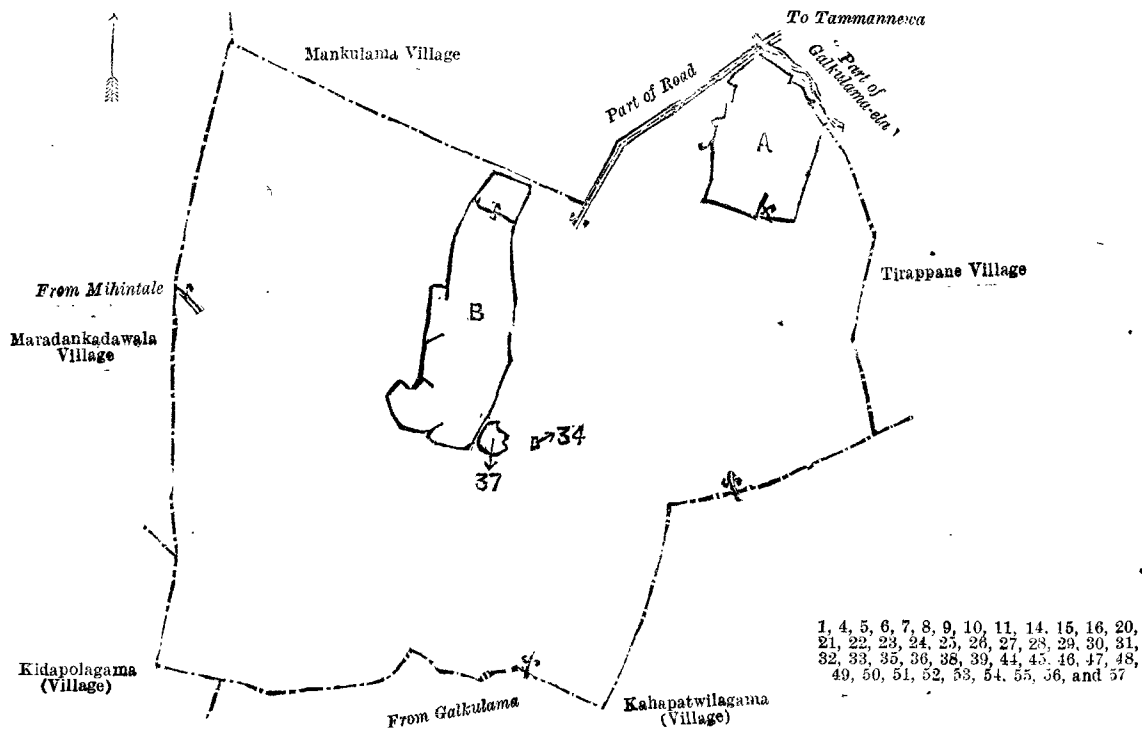
Lot.	Name of Land.	Extent, A. R. P.	Lot.	Name of Land.	Extent, A. R. P.
32 ..	Kovilalanda 2 3 5	48 ..	Kudanochchikulama (tank and bund)	63 0 32
33 ..	Adipara (footpath) 0 0 2	49 ..	Ihalawewa (tank and bund)	.. 1 1 34
35 ..	Wekandebima (reservation for tank bund) 0 0 35	50 ..	Pahala-ela 0 1 36
36 ..	Tisbamba (sanitary reserve) 0 3 29	51 ..	Nikawewalanda 32 3 5
38 ..	Wekandebima (reservation for tank bund) 0 1 22	52 ..	Pinpara (road) 3 1 26
39 ..	Meegaha-accare 2 0 33	53 ..	Penalagahahena (chena reserve)	.. 93 3 0
44 ..	Nugagahalanda 183 0 10	54 ..	Do. (reservation for stream)	1 2 33
45 ..	Para (cart track) 0 3 25	55 ..	Mudirippuwa-ela 0 2 9
46 ..	Nikawewalanda 168 0 37	56 ..	Penalagahahena (reservation for stream)	1 1 31
47 ..	Nikawewamukalana 29 2 23	57 ..	Do. (chena reserve) 17 3 11
					840 3 26

and bounded as follows: on the north by the village limit of Mankulama, part of road to Tammannewa; on the east by part of Galkulama-ela, the village limit of Tirappane, the village limit of Kahapatwilagama; on the south by the village limit of Kahapatwilagama, the village limit of Kidapolagama; on the west by the village limit of Kidapolagama, the village limit of Maradankadawala.

NOTE.—The following lots lying within the above-mentioned boundaries are excluded from this notice, and their aggregate acreage of 89 acres 2 roods and 23 perches is not included in the acreage of 840 acres 3 roods and 26 perches given above:—

Block survey preliminary plan 785.

Lot.	Name of Land.	Extent, A. R. P.	Lot.	Name of Land.	Extent, A. R. P.
34 ..	Kovila 0 0 12	B 3 ..	Accarawella, T. P. 232,590	.. 3 3 22
37 ..	Gangoda 1 3 18	B 40 ..	Meegaha-accare, T. Ps. 265,716, 229,402	.. 6 0 22
A 12 ..	Pinparamukalana 0 0 39	B 41 ..	Puranawela 33 2 10
A 13 ..	Mahawela, T. Ps. 222,094, 183,329, 121,033, 186,837	.. 23 0 3	B 42 ..	Palugaha-accare 3 0 10
A 17 ..	Mukalana, T. P. 332,232	.. 0 3 0	B 43 ..	Do. 3 0 35
A 18 ..	Do. T. P. 332,546	.. 8 2 18			89 2 23
A 19 ..	Do. T. P. 334,585	.. 4 0 35			
B 2 ..	Accarawella, T. P. 232,590	.. 0 3 39			



Surveyor-General's Office,
Colombo, January 5, 1920.

Scale of 32 Chains to an Inch.

Anuradhapura S. O. 3—1920.

H. P. HARRISON,
for Surveyor-General.

Anuradhapura Notice No. 7,488.

Notice under "The Waste Lands Ordinances of 1897, 1899, 1900, and 1903."

TAKE notice that unless within three months from February 13, 1920, the persons, if any, who claim any interest in the lands hereinafter mentioned or in any one or more of such lands or to some interest therein make claim in person or in writing to the said lands or any of them or to some interest therein to N. A. Hampton, Esq., Special Officer appointed under section 28 of "The Waste Lands Ordinances of 1897, 1899, 1900, and 1903," at his office at Colombo:

Such Special Officer, in pursuance of the powers vested in him by the said Ordinances, will declare by writing under his hand that the said lands, or such of them as to which no claim has been made, are the property of the Crown.

N. A. HAMPTON,
Special Officer.

NOTE.—A claim to a right of way over the said lands or any of them is a claim to an interest in the land or lands.

Description of the Lands referred to.

The following lots situated in the village of Kidapolagama, in the Elimeda tulana of the Kanadara korale of the Nuwaragam palata, in the North-Central Province, as described in the annexed diagram :—

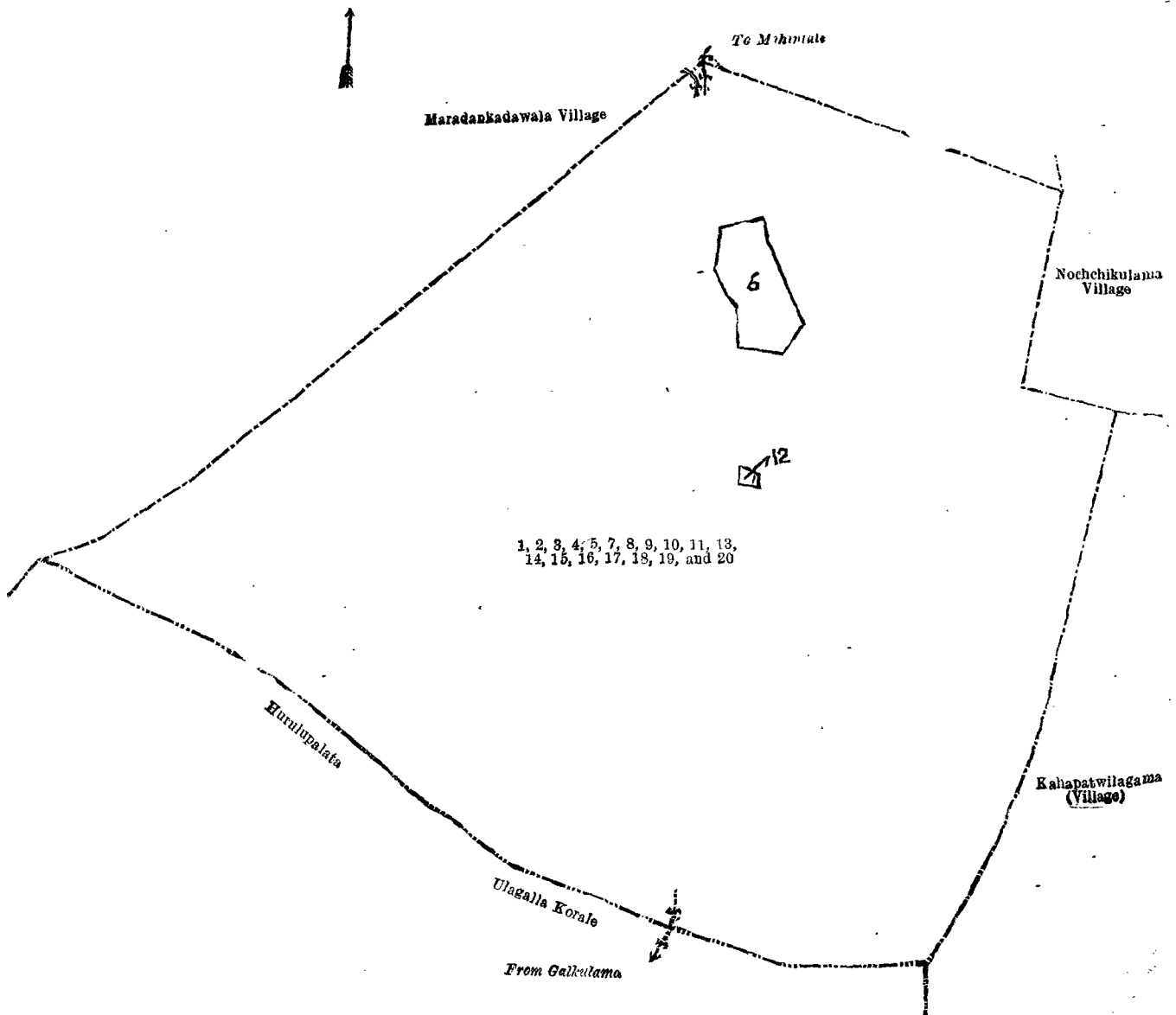
Block survey preliminary plan 784.

Lot.	Name of Land.	Extent, A. R. P.	Lot.	Name of Land.	Extent, A. R. P.
1 ..	Palugahakele 5 0 20	13 ..	Footpath 0 0 4
2 ..	Ela (stream) 0 2 13	14 ..	Ihalakidapolagamawewa (tank and bund)	.. 26 2 6
3 ..	Rameyaya, Kongahayaya, Diggalehena	88 0 0	15 ..	Footpath 0 0 6
4 ..	Path (footpath) 0 0 21	16 ..	Do. 0 0 14
5 ..	Galeyaya, Millagahayaya, Kadurugahahena, Boradamanagahayaya	.. 198 2 8	17 ..	Diggaleyaya 11 2 20
7 ..	Pahalakidapolagamahena (bund reservation) 1 2 30	18 ..	Ela (stream) 0 2 0
8 ..	Horow-ela (field channel) 0 0 1	19 ..	Millagahamukalana and Diggale-mukalana 140 3 20
9 ..	Pahalakidapolagamawewa (tank and bund) 12 3 32	20 ..	Galatabendiwewa (tank bund abandoned) 1 2 32
10 ..	Palugahamukalana 22 1 35			
11 ..	Galeyaya (bund reservation) 1 1 27			
					512 1 9

and bounded as follows : on the north by the village limit of Maradankadawala ; on the east by the village limits of Nochichikulama and Kaha; atvilagama ; on the south by the boundary of Hurulu palata (the boundary of the Ulagalla korale) ; on the west by the boundary of Hurulu palata (the boundary of the Ulagalla korale), the village limit of Maradankadawala.

NOTE.—The following lots lying within the above-mentioned boundaries are excluded from this notice, and their aggregate acreage of 7 acres 1 rood and 31 perches is not included in the acreage of 512 acres 1 rood and 9 perches given above :—

Lot.	Name of Land.	Block survey preliminary plan 784.	Extent, A. R. P.
6	Puranawela	7 0 19
12	Kohombagahawatta	0 1 12
			7 1 31



LAND SALES IN THE WESTERN PROVINCE.

No. 3,287, W. P.—The Government Agent, Western Province, will on Friday, March 26, 1920, at 12 noon, at his office in Colombo, put up to auction, for sale or settlement, or will otherwise dispose of, the under-mentioned portions of Crown land, in accordance with the regulations of Government regarding land sales. Thirteen allotments of land situated in the Hapitigam, Siyane korale east, Salpiti, and Hewagam korale divisions of the Negombo and Colombo District of the Western Province.

Preliminary plan 14,768. Village—Madurupitiya, Udugaha pattuwa, Hapitigam korale.				Extent.
Lot.	Name of Land.	Name of Applicant.	Description.	A. R. P.
2781	Gangodayawa	L. Brumpy Perera	Jungle	3 2 0
Preliminary plan 16,567. Village—Kandalama, Udugaha pattuwa, Hewagam korale.				
1	Thorapitiyakanatta	Don John Perera and John Pawlis Tennakoon	do.	0 1 1
Preliminary plan 16,737. Village—Indiparape, Yatigana pattuwa, Hapitigam korale.				
2	Wewahena	—	Encroachment by H. P. Ameresekere	0 0 33·5*
5	Radadeniya	—	Encroachment by S. Chandrasekera	0 0 20·8*
12	Illukgolla	—	Encroachment by D. S. Senanayaka	0 0 38*
Preliminary plan 17,057. Village—Nikanetikanda, Udugaha pattuwa, Siyane korale east.				
1	Elabodalanda	Dasige Sinnappu	Jungle	0 1 8
2	Do.	do.	Chena	0 1 22
Preliminary plan 16,252. Village—Erawwala, Palle pattu, Salpiti korale.				
1	Balawalakanatta	—	Contains rubber plants about 3 years old	0 1 13
Preliminary plan 16,715. Village—Maduluwawa, Meda pattuwa, Hewagam korale.				
5	Kahatagahawattakele	Patirage Soidahamy and Maharan- pitage Francinahemy	Jungle	0 2 18
Preliminary plan 16,908. Village—Waga, Meda pattuwa, Hewagam korale.				
2	Delgahawatta	—	Encroachment by K. Babanisa	0 2 19
3	Kelagahawatta or Altt- wagawa	—	Encroachment by I. H. Alponsuwa	0 3 36
Preliminary plan 17,036. Village—Galagedera, Meda pattuwa, Hewagam korale.				
10	Kahatagahawatta	—	Encroachment by W. Juanis Appu	0 3 12
11	Nagahayatahena	—	Encroachment by H. Magilis Appu	1 2 30

* With mining rights at Rs. 800 per acre.

Upset price from Rs. 100 to Rs. 300 per acre. Further information regarding these lands may be obtained from the Government Agent, Western Province, and their plans from the Surveyor-General.

Colonial Secretary's Office,
Colombo, February 10, 1920.

GRAEME THOMSON,
Colonial Secretary.

LAND SALES IN THE CENTRAL PROVINCE.

No. 2,552, C. P.—The Government Agent, Central Province, will on Friday, March 19, 1920, at 1.30 P.M., at his office in Kandy, put up to auction, for sale or settlement, or will otherwise dispose of, the under-mentioned portions of Crown land, in accordance with the regulations of Government regarding land sales. Eight allotments of land situated in the Haris pattu division of the Kandy District of the Central Province.

Preliminary plan 6,288. Village—Girihagama in Medasiya pattu. Claimant—Crown.				Extent.	Upset price
Lot.	Name of Land.	Name of Applicant.	Description.	A. R. P.	per acre, Rs.
1122	Palukopiwatta	Kandanhene Mullegama Durayalaye- gedera Kalu Duraya	Chena overgrown with lantana	8 3 25	100
1123	Do.	do.	do.	1 1 2	100
1124	Kankanandeniya-kumbura	Claimant—Crown (encroachment by applicant). Kandanhene Mullegama Durayalaye- gedera Kulu Duraya	Paddy field	0 0 17	100
115	Palukopiwatta	Claimant—Crown. Kandanhene Mullegama Durayalaye- gedera Kalu Duraya	Chena overgrown with lantana	2 0 11	100
1126	Kahagollemudunewatta	Claimant—Crown (encroachment by Ana Mary Pieris Jayasinghe Hamine).	Rubber and tea plan- tation	0 0 17	100
1127	Do.	—	do.	0 0 10	100
1128	Palukopiwatta	Claimant—Crown.	Footpath and reserva- tion (not to be sold)	0 0 22	—

Lot.	Name of Land.	Name of Applicant.	Description.	Extent.		Upset price per acre, Rs.
				A.	R. P.	
1129	Pihillatennewatta	—	Rubber and tea plantation	0	0 12	100

Further particulars regarding these lands can be obtained from the Government Agent, Central Province, and their plans from the Surveyor-General.

Colonial Secretary's Office,
Colombo, February 5, 1920.

GRAEME THOMSON,
Colonial Secretary.

LAND SALES IN THE SOUTHERN PROVINCE.

No. 3,637, S. P.—The Government Agent, Southern Province, will on Tuesday, May 25, 1920, at 1 P.M., at his office in Galle Kachch-ri, put up to auction, for sale or settlement, or will otherwise dispose of, the under-mentioned portions of Crown land, in accordance with the regulations of Government regarding land sales. Thirteen allotments of land situated in the Talpe pattu division of the Galle District of the Southern Province.

Lot.	Name of Land.	Applicant.	Description.	Extent.		Upset price per acre, Rs.
				A.	R. P.	
Preliminary plan 10,588. Village—Kataluwa. Claimant—S. Cadiravel.						
1	Pelessa	—	Open ground	0	2 6 78	1,000*
			Plantation	—	—	12 60 †
Preliminary plan 11,227. Village—Tellambure. Claimant—Dodampegamage Don Dines de Silva of Tellambure.						
1	Pitagosuwewatta-addara Pitiyagodakanda	—	Garden	0	2 34	75 †
			Plantation	—	—	83
1A	Pitagosuwewatta	—	Garden	0	0 26	75 †
			Plantation	—	—	6 75
Preliminary plan 11,282. Village—Kottawa. Claimant—Kottawagamage Theberis of Kottawa.						
1	Eliasseygodawatta	—	Garden	0	0 22 6	60
			Plantation	—	—	3 50
2	Eliasseygodadeniyakumbura	—	Paddy field	0	0 12	60
3	Eliasseygodawatta	—	Garden	0	0 15 3	60
			Plantation	—	—	0 25
4	Do.	—	Garden	0	1 18 8	60
			Plantation	—	—	14 25
Preliminary plan 11,308. Village—Beranagoda. Claimants—(1) A. G. Babappu and (2) A. G. Pichoris, both of Beranagoda.						
1	Diganewatta	Andraowita Gamage Pitchoris of Beranagoda	Garden	1	3 35	40 †
			Plantation	—	—	20 60
2	Do.	do.	Garden	0	0 19	40 †
			Plantation	—	—	0 70
3	Diganewattaowita	do.	Garden	0	0 21	40 †
			Plantation	—	—	4 25
4	Diganewatta	do.	Garden	1	1 0	50 †
			Plantation	—	—	87 30
Preliminary plan 11,309. Village—Nabadawa. Claimants—Nabadaheewage Heenhamy of Nabadawa and two others.						
1	Pahalamulanewatta	—	Garden	0	1 4	40
			Plantation	—	—	63
2	Do.	—	Garden	0	0 31	40
			Plantation	—	—	3 45

* With mining rights.

‡ With mining rights at Rs. 140 per acre.

† With mining rights at Rs. 200 per acre.

§ With mining rights at Rs. 150 per acre.

Further information regarding these lands can be obtained from the Government Agent, Southern Province, and their plans from the Surveyor-General.

Colonial Secretary's Office,
Colombo, February 5, 1920.

GRAEME THOMSON,
Colonial Secretary.

No. 3,638, S. P.—The Government Agent, Southern Province, will on Tuesday, April 20, 1920, at 1 P.M., at his office in Galle Kachcheri, put up to auction, for sale or settlement, or will otherwise dispose of, the under-mentioned portions of Crown land, in accordance with the regulations of Government regarding land sales. Three allotments of land situated in the Gangaboda pattu division of the Galle District of the Southern Province.

Lot.	Name of Land.	Name of Applicant.	Description.	Extent.		Upset price per acre, Rs.
				A.	R. P.	
Preliminary plan 11,403. Village—Ihala Keembiya.						
1	Weligamawattagodakanda	I. Deonis	Scrub jungle	2	3 9	55
2	Do.	—	Scrub jungle (not for sale)	0	1 2	—*
3	Do.	—	do.	0	0 27	—*
4	Keembikanda or Ganimekanda or Gamekanda	Mr. J. A. de Silva of Kaluwella	Scrub jungle	0	3 35	55
5	Do.	do.	do.	1	0 3	55

* Reservation.

Further information regarding these lands can be obtained from the Government Agent, Southern Province, and their plans from the Surveyor-General.

Colonial Secretary's Office,
Colombo, February 6, 1920.

GRAEME THOMSON,
Colonial Secretary.

LAND SALES IN THE NORTH-WESTERN PROVINCE.

THE Government Agent, North-Western Province, is prepared to receive, on or before March 19, 1920, at the Kurunegala Kachcheri, written applications for the lease in perpetuity from April 26, 1920, of the under-mentioned Crown land to be planted with coconuts or rubber. No such applications will be entertained unless the applicant gives his full name and address and until he makes with the Government Agent, North-Western Province, a deposit of Rs. 5 per acre or portion of an acre. Such deposit will not be returned until the lease of the land has been sold, or until it has been decided by the Government Agent, North-Western Province, that it will not be sold. On Friday, March 26, 1920, at 1 P.M., at the Kurunegala Kachcheri, the sale of the lease of the land will be put up to auction in accordance with the regulations of Government regarding the lease of Crown lands, but the bidding shall be confined to the original applicant and those other applicants whose applications shall have been made in the manner above specified.

The conditions of lease are obtainable on application from the Government Agent, North-Western Province, and plan from the Surveyor-General.

An allotment of land situated in the Dambadeni hatpattu of the Kurunegala District of the North-Western Province.

Final village plan 231. Village—Welikumbura in Dambadeni Udukaha korale west of Dambadeni hatpattu.

Lot.	Name of Land.	Name of Applicant.	Description.	Extent.	
				A. R. P.	Acres.
1G	Wagolla	Mr. D. J. Amaratunga	Forest	41	2 16

Upset premium: Rs. 21 per acre, including value of timber. Rent: Rs. 6 per annum per acre for the first 30 years.

Colonial Secretary's Office,
Colombo, February 6, 1920.

GRAEME THOMSON,
Colonial Secretary.

LAND SALES IN THE PROVINCE OF UVA.

No. 1,387, P. of U.—On Tuesday, March 30, 1920, at 12 noon, the Government Agent for the Province of Uva will put up to auction, at his office in Badulla Kachcheri, the lease of the under-mentioned portions of Crown land, on the conditions given below. The bidding shall be confined to the original applicant and those who have applied in terms of notice dated June 16, 1919, which appeared in *Government Gazette* No. 7,022 of June 20, 1919.

Final village plan 19.—Kinigama in Mahapalata korale of Udukinda division.

Lot.	Name of Land.	Description.	Extent.	Survey fees per acre.	Upset premium per acre.	Annual rent per acre for the first 30 years.			
						Each of the first 6 years.		Each of the remaining 24 years.	
						Rs. c.	Rs. c.	Rs. c.	Rs. c.
8BR	Wewagawapatana	Patana	12 3 7	5 0	8 0	1 0	3 0	1 0	3 0
8CI	Do.	do.	25 1 17	5 0	8 0	1 0	3 0	1 0	3 0
8CJ	Do.	do.	31 0 21	5 0	8 0	1 0	3 0	1 0	3 0
8CK	Do.	do.	52 0 0	5 0	8 0	1 0	3 0	1 0	3 0
8CN	Welibisepatana	do.	16 2 35	5 0	8 0	1 0	3 0	1 0	3 0
8CO	Do.	do.	4 3 19	3 0	6 0	1 0	3 0	1 0	3 0

Conditions of Lease.

- (a) The lots shall be leased for a period of 99 years.
- (b) The upset premium on each lot shall be as given above.
- (c) The annual rent shall be Re. 1 per acre for the first six years and Rs. 3 per acre for the subsequent 24 years. Thereafter during each successive period of 30 years such annual rent shall be fixed by Government, provided that the rental shall not be increased by more than 50 per cent. of the rent paid during the preceding period of 30 years.
- (d) The land shall be used for tea cultivation only.
- (e) The lessee shall be bound to plant the land to the extent of one-tenth in each of the first five years of the lease, and of a further one-fourth of the total area during the next following five years. For non-compliance of this condition the whole area of the lease, except the portion actually cultivated, shall become liable to the payment of double rent.
- (f) In the event of non-payment of rent for the space of more than one year, whether the same shall have been lawfully demanded or not, the Government Agent shall be at liberty to declare the lease forfeited to the Crown, and the land and premises, together with its plantations and improvements, shall revert to and become the absolute property of the Crown without any claim to compensation therefor on the part of the lessee. The Government Agent shall, after such declaration, be entitled to re-sell the said lease.
- (g) The lessee shall not, without the written consent of the lessor or of the Government Agent, or otherwise than in accordance with the conditions of such consent, erect any permanent buildings upon the land, other than structures which may be necessary for the cultivation of the land with the above specified products. Any breach of this condition shall entitle the lessor to terminate the lease forthwith, and the land and premises, together with its plantations and improvements, shall thereupon revert to and become the absolute property of the Crown.
- (h) The lessee or his heirs shall not sublet, sell, donate, mortgage, or otherwise dispose of, or deal with his interest in the lease, or any portion thereof, without the written consent of the lessor, and every such sub-lease, sale, donation, or mortgage, without such consent, shall be absolutely void.

Further conditions regarding the lease of the above lots can be obtained from the Government Agent, Province of Uva, and the plans from the Surveyor-General.

Colonial Secretary's Office,
Colombo, February 10, 1920.

GRAEME THOMSON,
Colonial Secretary.

LAND SALES IN THE PROVINCE OF SABARAGAMUWA.

No. 1,013, P. of S.—The Government Agent, Province of Sabaragamuwa, will on Friday, March 26, 1920, at 1 P.M., at his office in Ratnapura, put up to auction, for sale or settlement, or will otherwise dispose of, the under-mentioned portions of Crown land, in accordance with the regulations of Government regarding land sales. Four allotments of land situated in the Ratnapura District of the Province of Sabaragamuwa.

Lot.	Name of Land.	Name of Applicant.	Description.	Extent.		Upset price per acre, Rs.
				A. R. P.		
Preliminary plan 2,906. Village—Hatarabage, Kadawata korale.						
1	Ellehenmadittedegadiyanehena	—	Chena	0	3	8 20
2	Do.	—	do.	0	1	30 —*
Preliminary plan 2,831. Village—Gallella, Nawadun korale.						
5	Polgaswattemukalana estate	Encroachment by K. G. Hendrick Appuhamy	Land containing 3 damaged coconut plants	0	0	20 55
Preliminary plan 2,911. Village—Kahatapitiya, Meda korale.						
1	Nekatomukalana <i>alias</i> Welibis-semukalana <i>alias</i> Diahititennemukalana	A. Elaris Andradi	Forest	2	0	9 70
2	Do.	—	do.	1	1	27 —†
Final village plan 20. Village—Nahalwatura, Atakalan korale.						
24G	Kahawatta	Encroachment by K. Punchimshatmaya	Native garden	0	0	21 50
* Reservation for Ellehenmaditte-ara (not to be sold). † Reservation for Maha-ela and Mala-ara (

Further information respecting these lands may be obtained from the Government Agent, Province of Sabaragamuwa, and their plans from the Surveyor-General.

Colonial Secretary's Office,
Colombo, February 6, 1920.

GRAEME THOMSON,
Colonial Secretary.

LAND SALES BY THE SETTLEMENT OFFICER.

NORTH-WESTERN PROVINCE.

No. 5,491, S. O.—On Tuesday, April 20, 1920, at 11 A.M., the Land Settlement Officer will put up for sale or settlement, at Hettipola Camp, the under-mentioned portions of Crown land, on the terms authorized by Government. Seventy-nine allotments of land situated in the Giratalane korale of the Dewamedi hatpattu division of the Kurunegala District of the North-Western Province.

Lot.	Name of Land.	Name of Claimant.	Description.	Extent:	
				A. R. P.	
Block survey preliminary plan 1,679.—Kurundukumbura.					
1A	Weeragahamulahena	(1) Tennakoon Mudiyansele Ran Menika, (2) Kavandu Pansale Sidarasa Unnanse	Chena	3	1 1
1C	Galapawalahena	Tennakoon Mudiyansele Ukku Banda	do.	4	0 19
1D	Gurugodahena	(1) Ditto Malhamy, (2) ditto Mudalihamy, (3) ditto Kaluhamy, (4) ditto Ukku Banda, (5) W. B. Rajapakse	do.	5	1 28
1E	Karalagahawetiyanehena	Tennakoon Mudiyansele Ukku Banda	do.	6	0 17
1F	Waduwasalanthehena	(1) Ditto Kiri Banda, <i>ex-Vidane</i> , (2) ditto Bandirala	do.	3	3 13
1G	Minipitiniyahena	(1) Ditto Mudalihamy, (2) ditto Ram Menika, (3) ditto Punchirala, <i>ex-Arachchi</i>	do.	1	2 4
1H	Nugagahamulahena	Ditto Ukku Banda	do.	3	1 20
1I	Bogahamulapillewa	(1) Ditto Punchi Banda, (2) ditto Punchirala, (3) ditto Punchirala, <i>ex-Arachchi</i>	do.	0	3 2
1J	Kongahamulawatta	Ditto Ram Menika	Seedling coconut	1	0 15
1K	Kongahamulahena	Ditto Kiri Banda, <i>ex-Vidane</i>	Chena	0	1 37
1L	Do.	Ditto Menikhamy	do.	0	1 15
1M	Pattiyahena	(1) Ditto Punchi Banda, (2) ditto Kiri Banda	do.	2	1 24
1O	Gurugodapillewa	Ditto Ram Menika	do.	1	1 16
1P	Gurugodahena	(1) Ditto Malhamy, (2) ditto Mudalihamy, (3) ditto Kaluhamy, (4) ditto Ukku Banda, (5) W. B. Rajapakse	do.	3	0 11
1Q	Gowawalawelapillewa	(1) Tennakoon Mudiyansele Bandirala, (2) ditto Pinhamy, (3) ditto Mudalihamy, (4) ditto Dingiri Menika, (5) ditto Menikhamy, (6) ditto Punchi Banda	do.	1	2 24
1R	Pusputuwahena	do.	do.	10	0 20
1S	Do.	do.	do.	0	0 11
25	Kongahamulahena	(1) Ditto Punchirala, (2) ditto Mutu Menika	do.	9	3 9
25A	Do.	(1) Ditto Punchirala, (2) Simon Appu	do.	2	3 9
25B	Demetagahawetiyanehena	(1) Tennakon Mudiyansele Punchirala, (2) ditto Mutu Menika	do.	4	2 33
25C	Udawewaihalahena	(1) Ditto Punchirala, (2) ditto Ukku	do.	3	0 15
25D	Direemalahena	(1) Ditto Bandirala, (2) ditto Pinhamy, (3) ditto Appuhamy	do.	2	1 26
25E	Do.	do.	do.	2	2 18
25F	Galagawahena	Ditto Punchirala	do.	0	1 36
25G	Do.	(1) Ditto Bandirala, (2) ditto Pinhamy, (3) ditto Dingiri Banda	do.	3	0 10
25H	Kongahamulahena	(1) Ditto Appuhamy, (2) ditto Dingiri Banda, (3) ditto Kiri Banda, (4) ditto Kiri Etana	do.	6	3 19
25I	Kongahamulawatta	do.	Garden	0	3 16

Lot.	Name of Land.	Name of Claimant.	Description.	Extent.		
				A.	R.	P.
25J	Kongahamulahena ..	(1) Tennakoon Mudiyansele Appuhamy, (2) ditto Dingiri Banda, (3) ditto Kiri Banda, (4) ditto Kiri Etana	Chena ..	0	2	33
25K	Kongahamulawatta	Ditto Dingiri Banda	Garden ..	0	0	37
25L	Kongahamulahena ..	do. ..	Chena ..	1	3	6
25M	Kongahamulawatta	do. ..	Garden ..	0	0	9
25N	Do. ..	do. ..	do. ..	0	2	9
25O	Galhaykanata ..	(1) Ditto Punchirala, (2) ditto Appuhamy, (3) ditto Ukku Banda	Chena ..	2	0	18
25P	Do. ..	do. ..	Garden ..	0	3	29
25Q	Do. ..	Ditto Tikiri Banda	Chena ..	4	3	3
25S	Do. ..	(1) Ditto Punchirala, (2) ditto Mutu Menika	do. ..	1	0	9
25T	Do. ..	do. ..	Garden ..	1	2	32
25U	Do. ..	Ditto Tikiri Banda	do. ..	2	0	21
27	Kongahamulahena ..	(1) Ditto Appuhamy, (2) ditto Dingiri Banda, (3) ditto Kiri Banda, (4) ditto Kiri Etana	Chena ..	0	0	35
27A	Do. ..	do. ..	Garden ..	0	0	4
46	Galhayhena ..	Ditto Tikiri Banda	Chena ..	1	2	15
46A	Galhaykanata ..	Ditto Punchi Banda	do. ..	0	0	32
46B	Do. ..	Ditto Kiri Banda	Garden ..	1	1	11
62	Ambagahamullawatta	Devasin Mudiyansele Pinhamy	do. ..	2	2	36
67	Paluviharegawahena	Tennakoon Mudiyansele Manuhamy	Chena ..	2	2	36
67A	Meegahamullahena	(1) Ditto Kiri Banda, (2) ditto Menikhamy, (3) ditto Mutu Menika	do. ..	1	2	3
67B	Meegahamulahena ..	Tennakoon Mudiyansele Ran Menika	do. ..	1	1	30
67C	Do. ..	(1) Ditto Kiri Banda, (2) ditto Menikhamy, (3) ditto Mutu Menika	do. ..	1	2	13
67D	Do. ..	(1) Ditto Mudalihamy, (2) ditto Kaluhamy	do. ..	2	0	5
67E	Wetiyaismattehena	(1) Ditto Herathamy, (2) ditto Herathamy, (3) ditto Ram Menika	do. ..	1	2	35
67G	Boomadapawlahena	(1) Ditto Mudalihamy, (2) ditto Appuhamy, (3) ditto Ran Menika	do. ..	2	3	4
69	Kombagahamulawatta	Kurundukumbura Baladoraralage Mudalihamy	Garden ..	1	2	5
72	Talgahamulawatta ..	Tennakoon Mudiyansele Appuhamy	do. ..	0	3	21
76A	Kongahamulahena ..	(1) Ditto Mudalihamy, (2) ditto Kiri Banda	Chena ..	1	3	4
76C	Do. ..	(1) Ditto Punchirala, (2) Ambowellaya Gooneya	Garden ..	1	1	5
76E	Da-arehahena ..	(1) Tennakoon Mudiyansele Ukku Banda, (2) ditto Kiri Banda	Chena ..	1	3	5
76F	Kongahamulahena ..	(1) Ditto Mudalihamy, (2) ditto Punchirala	do. ..	1	3	22
76I	Do. ..	do. ..	do. ..	0	2	37
91A	Pusputuwahena ..	(1) Ditto Bandirala, (2) ditto Pinhamy, (3) ditto Mudalihamy, (4) ditto Menikhamy, (5) ditto Dingiri Menika, (6) ditto Punchi Banda	do. ..	2	2	29
91B	Gonalawelapillewa ..	(1) Tennakoon Mudiyansele Mutu Menika, (2) ditto Pinhamy	do. ..	2	0	37
91C	Do. ..	(1) Ditto Mudalihamy, (2) ditto Dingiri Menika, (3) ditto Menikhamy	do. ..	1	1	7
91D	Deyagelemahena ..	Ditto Punchirala, <i>ex-Arachchi</i>	do. ..	3	0	34
91E	Kahatagahamulahena	(1) Ditto Mudalihamy, (2) ditto Dingiri Menika, (3) ditto Menikhamy	do. ..	2	2	7
91F	Kongahamulahena ..	Ditto Mutu Menika	do. ..	1	3	32
91G	Galwanahena ..	(1) Ditto Mudalihamy, (2) ditto Dingiri Menika	do. ..	1	2	0
93	Meegahamulahena ..	(1) Ditto Mudalihamy, (2) ditto Dingiri Menika	do. ..	0	3	26
101	Galakumburahena ..	(1) Ditto Tikiri Banda, (2) ditto Kiri Mudiyanse, Vel-Vidane	do. ..	5	0	5
101A	Bogahamulahena ..	Ditto Punchirala, <i>ex-Arachchi</i>	do. ..	2	0	2
101C	Do. ..	do. ..	do. ..	0	1	12
101D	Do. ..	(1) Ditto Ram Menika, (2) ditto Herathamy of Henagedera, (3) ditto Herathamy of Degalla	do. ..	0	2	2
101E	Do. ..	do. ..	do. ..	0	2	17
101F	Do. ..	do. ..	do. ..	0	0	11
101G	Paluwattahena ..	(1) Ditto Bandahamy, (2) ditto Ram Menika	do. ..	4	3	21
101H	Bulugahamulahena ..	(1) Ditto Kiri Banda, <i>ex-Vidane</i> , (2) ditto Ram Menika, (3) ditto Mutu Menika	do. ..	3	2	30
101I	Do. ..	(1) Tennakoon Mudiyansele Ram Menika, (2) Karandu Pansale Sidarasa Unnanse	do. ..	1	3	26
101J	Do. ..	(1) Tennakoon Mudiyansele Ukku Banda, (2) ditto Kaluhamy, (3) ditto Mudalihamy, (4) ditto Appuhamy, (5) ditto Bandahamy, (6) ditto Ram Menika	do. ..	2	1	38
101K	Pahaladepalahena ..	Ditto Menu Etana	do. ..	1	2	12
76	Kongahamulahena ..	Ditto Punchirala, <i>ex-Arachchi</i>	do. ..	2	1	2
91	Gonalawelapillewa	(1) Ditto Bandirala, (2) ditto Pinhamy, (3) ditto Mudalihamy, (4) ditto Menikhamy, (5) ditto Dingiri Menika	do. ..	5	0	31

Upset price at Rs. 15 to Rs. 50 per acre. Further information regarding these lands can be obtained from the Land Settlement Officer, and plans of them from the Surveyor-General.

Colonial Secretary's Office,
Colombo, February 11, 1920.

GRAEME THOMSON,
Colonial Secretary.

No. 5,492, S. O.—On Monday, April 19, 1920, at 11 A.M., the Land Settlement Officer will put up for sale or settlement, at Hettipola Camp, the under-mentioned portions of Crown land, on the terms authorized by Government. Sixty-nine allotments of lands situated in the Giratalane korale of the Dewamedhi hatpattu division of the Kurunegala District of the North-Western Province.

Block survey preliminary plan 1,694.—Medagama.

Lot.	Name of Land.	Name of Claimant.	Description.	Extent.		
				A.	R.	P.
4A	Dangahamulawatta ..	Bamunu Mudiyansele Kiri Menika	Garden ..	1	1	1
4B	Kongahakumburewatta ..	Thoragallensidelagedera Kiri Meniki Nachchire	do. ..	0	3	27
16	Kongahamulahena ..	Haulwenaidelage Ranga Nachchire	Chena ..	0	1	32
16A	Kahatagahamulahena ..	Thoragallensidelagedera Dingiri Appu Naide	do. ..	0	0	24

Lot.	Name of Land.	Name of Claimant.	Description.	Extent.		
				A.	R.	P.
16B	Kongahamulahena	Haulwensidelage Punchi Lama Nachchire	Chena	0	0	19
18	Do.	do.	do.	4	0	12
18A	Do.	Ditto Ranga Nachchire	do.	2	3	8
18B	Kahatagahamulawatta	Thoragallenaidelagedera Dingiri Appu Naide	Garden	0	3	2
18C	Kahatagahamulahena	do.	Chena	1	2	14
18D	Do.	Ditto Pinga Naide	do.	1	1	17
18E	Kahatagahamulawatta	do.	Garden	0	0	15
18F	Do.	Ditto Singha Naide	do.	0	1	28
18G	Kahatagahamulahena	do.	Chena	0	2	4
18H	Bulugahamulahena	Haulwe Naidelage Kauwa Naide	do.	0	2	11
18I	Bulugahawatta	do.	Garden	1	0	33
18J	Dangahamulawatta	Ditto Kiri Appu Naide	do.	0	1	5
18K	Kahatagahamulahena	Ditto Kombi Nachchire	Chena	1	1	7
18L	Dangahamulahena	Ditto Dingira Naide	do.	0	1	14
18M	Do.	Ditto Ranga Nachchire	do.	0	1	15
47	Kiulpitiyahena	Bamunu Mudiyanseleage Hetuhamy	do.	2	2	37
47A	Do.	Dissanayake Mudiyanseleage Kiri Banda Vedarala	do.	1	2	15
47B	Kiulpitiyawatta	do.	Garden	2	2	27
56	Gothatugaspiyahena	do.	Chena	5	2	37
56A	Do.	Ditto Mudalihamy Vel-Vidane	do.	5	2	38
56B	Do.	Ditto Kiri Banda Vedarala	do.	0	0	30
57	Kiulpitiyahena	(1) Kadahapola Sulanchi Appu, (2) Udabage Kiriduraya	do.	5	1	21
57A	Do.	Asmagodapatiranage Podi Singho	do.	1	1	29
57B	Do.	Dissanayake Mudiyanseleage Kiri Banda Vedarala	do.	0	3	38
57C	Do.	Dematawa Jothihamy	do.	1	1	30
60	Do.	Dissanayake Mudiyanseleage Kiri Banda Vedarala	do.	0	2	39
60A	Kiulpitiyawatta	do.	Garden	0	2	12
61A	Footpath	Crown, encroachment by Dissanayake Mudiyanseleage Kiri Banda Vedarala	do.	0	0	8
62	Pitiyahena	(1) Kadahapola Sulanchi Appu, (2) Udabage Kiriduraya	Chena	10	3	13
62A	Kiulpitiyawatta	Dissanayake Mudiyanseleage Kiri Banda Vedarala	Garden	0	0	29
62C	Talgahamulahena	Jayakodi Arachchilage Kiri Naide	Chena	1	2	33
62D	Pinhena	Trustees of Tengodagedera temple	do.	1	0	28
62E	Kahatagahamulahena	(1) Jayakodi Arachchilage Bandiya Naide, (2) ditto Kiri Appu Naide, and (3) ditto Dingiri Naide	do.	6	0	22
62F	Galgodehena	Ditto Kiri Naide	do.	5	3	4
62G	Do.	Thoragalle Naidelagedera Dingiri Appu Naide	do.	1	2	22
62H	Do.	(1) Ditto Sirimal Naide, (2) ditto Bandiya Naide	do.	3	3	37
62I	Do.	(1) Jayakodi Arachchilage Dingiri Naide, (2) ditto Bandiya Naide, (3) ditto Kiri Appu Naide	do.	4	2	38
62J	Meegahamulahena	Thoragalle Naidelagedera Dingiri Appu Naide	do.	0	0	8
62K	Do.	do.	do.	2	1	37
62L	Kahatagahawatta	Jayakodi Arachchilage Ranga Nachchire	Garden	0	2	33
62M	Kahatagahamulahena	do.	Chena	4	3	36
62N	Pitiyahena, Kahatagahamulahena, Galgodehena, Meegahamulahena, &c.	(1) Kadahapola Sulanchi Appu, (2) Udabage Kiriduraya, (3) Jayakodi Arachchilage Bandiya Naide, (4) ditto Kiri Appu Naide, (5) ditto Dingira Naide, (6) Thoragallenaidelagedera Dingiri Appu Naide, (7) ditto Sirimal Naide, (8) ditto Bandiya Naide, (9) ditto Dingi Appu Naide, (10) Jayakodi Arachchilage Ranga Nachchire, (11) ditto Punchi Lama Nachchire, (12) Jayakodi Arachchilage Kiri Naide, (13) Jayakodi Arachchilage Ukku Meniki Nachchire, (14) ditto Punchi Naide, (15) Thoragalle Naidelagedera Kaluwa Naide	do.	2	1	33
62O	Dangahamulahena	Jayakodi Arachchilage Punchi Lama Nachchire	do.	3	2	9
62P	Do.	do.	do.	0	1	6
62Q	Do.	Thoragalle Naidelagedera Bandiya Naide	do.	7	0	27
62R	Bulugahamulahena	Jayakodi Arachchilage Kiri Naide	do.	2	0	13
62S	Dangahamulawatta	(1) Ditto Ukku Meniki Nachchire, (2) ditto Punchi Naide	Garden	0	2	17
62T	Kahatagahamulahena	do.	Chena	2	2	29
62U	Lewerellagahamulahena	Ditto Punchi Lama Nachchire	do.	1	2	35
62V	Do.	Ditto Ranga Nachchire	do.	0	3	14
62W	Kongahakumburepillewa	Thoragalle Naidelagedera Kaluwa Naide	do.	0	3	39
64	Talgahamulahena	Jayakodi Arachchilage Kiri Naide	do.	0	3	39
64A	Pinhena	Trustees of Tengodagedera temple	do.	1	0	8
64B	Kahatagahamulahena	(1) Jayakodi Arachchilage Bandiya Naide, (2) ditto Kiri Appu Naide, and (3) ditto Dingira Naide	do.	1	1	21
64C	Kumbukgahamulahena	Ditto Kiri Naide	do.	1	1	30
8	Wattaliyaddapillewa	(1) Hawluwa Naidelagedera Punchilami Nachchire, (2) ditto Ranga Nachchire, and (3) ditto Jamba Naide	do.	5	0	30
35	Kadawalapitiyehena	(1) Hawluwe Naidelagedera Kiri Naide, (2) ditto Kiri Appu Naide, (3) ditto Dingira Naide, (4) ditto Kombi Nachchire	do.	1	1	0
37	Dangahamulahena	Thoragalle Naidelagedera Sitta Naide of Badahelagama in Walgam pattu korale	do.	0	2	5
39	Kadawalapitiyehenyaya	(1) Hawluwe Naidelage Kiri Naide, (2) ditto Kiri Appu Naide, (3) ditto Dingira Naide, (4) ditto Kombi Nachchire, (5) ditto Loku Kiri Appu Naide	do.	0	0	2
44	Kumbukgahamulahena	(1) Haulwe Naidelagedera Kiri Appu Naide, (2) ditto Kombi Nachchire	do.	3	3	14
45	Do.	do.	do.	1	3	20
53	Gothatugaspiyahenyaya	(1) Dissanayake Mudiyanseleage Kiri Banda Vedarala, (2) ditto Kiri Menika, (3) ditto Dingiri Banda, (4) ditto Herat Hamy, all of Kanduboda in Yatikhaha korale	do.	1	2	1
54	Do.	do.	do.	5	3	1

Lot.	Name of Land.	Name of Claimant.	Description.	Extent.		
				A.	R.	P.
73	Meegahamulawatta	(1) Hauwe Naidelagedera Punchi Lami Nachchire, (2) ditto Jamba Naide	Garden	2	1	23
80	Elagawapillewa	(1) Ditto Lama Nachchire, (2) ditto Raiya Nachchire, (3) ditto Jamba Nachchire	Chena	1	0	37

Upset price at Rs. 15 to Rs. 50 per acre. Further information regarding these lands can be obtained from the Land Settlement Officer, and plans of them from the Surveyor-General.

Colonial Secretary's Office,
Colombo, February 11, 1920.

GRAEME THOMSON,
Colonial Secretary.

No. 5,493, S. O.—On Saturday, April 17, 1920, at 12 noon, the Land Settlement Officer will put up for sale or settlement, at Hettipola Camp, the under-mentioned portions of Crown land, on the terms authorized by Government. Thirty-one allotments of land situated in the Giratalane korale of the Dewamedhi hatpattu division of the Kurunegala District of the North-Western Province.

Lot.	Name of Land.	Name of Claimant.	Description.	Extent.		
				A.	R.	P.
Block survey preliminary plan 1,681.—Pahala Malagane.						
I	Dangahamulahena	Kahanda Karunatilakalage Simon Perera	Chena	4	3	38
1A	Kahatagahamulahena	Tennakoon Mudiyansele Punchirala, ex-Arachchi	do.	2	0	35
1B	Kahatagahamulahenewatta	do.	Garden	0	3	19
1C	Do.	do.	do.	0	1	28
16	Dangahamulahena, Galagawahena	Ditto Mutu Menika	Chena	28	0	24
16A	Karuwalagahamulahena	Ditto Punchirala, ex-Arachchi	do.	6	1	24
16B	Dangahamulahena	Ditto Mudalihamy Vel-Vidane and Pinhamy	do.	1	3	35
16E	Keppitiyagahamulahena	Ditto Punchirala ex-Arachchi and Ran Menika	do.	6	2	31
16F	Kahatagahamulahena	Ditto Ran Menika	do.	7	0	16
16G	Kadurugahamulawatta	Ditto Mutu Menika	Garden	3	2	11
16H	Kongahamulahena	Dewmuni Anagihamy	Chena	0	0	25
16I	Do.	Tennakoon Mudiyansele Ran Menika and Ranhamy	do.	1	1	16
16J	Do.	Dewmuni Anagihamy	do.	0	1	37
33	Asweddumehena	Tennakoon Mudiyansele Tikiri Banda; disputed by ditto Mudalihmy, Vidane	do.	3	3	20
33B	Siyambalagahamulahena	Karunaratne Jamis	do.	0	2	0
33C	Do.	Tennakoon Mudiyansele Punchi Banda and Kiri Banda	Garden	0	2	12
43	Kahatagahaweepillewa	(1)Tennakoon Mudiyansele Punchirala, ex-Arachchi, (2) Kadugatbandaralage Mudalihamy, (3) Tennakoon Mudiyansele Ukku Menika, (4) Mutu Menika	Chena	2	3	14
43A	Gallehekanatthena	Tennakoon Mudiyansele Tikiri Banda	do.	1	1	33
43B	Do.	Dissanayake Mudiyansele Appuhamy	do.	0	1	24
43C	Do.	Tennakoon Mudiyansele Tikiri Banda	do.	1	0	32
70	Migahamulahena	Ditto Mudalihamy Vidane and Pinhamy	do.	1	3	26
70A	Do.	Kankanaralage Ponnasamy and Miniamma	do.	1	0	7
74	Do.	(1) Tennakoon Mudiyansele Kiri Banda, Vidane, (2) Mudalihamy Vidane	do.	7	2	5
74A	Serugahamulahena	Kochchikade Nena Kona Naina Mohammodu	do.	5	3	20
74B	Pidumeralageweepillewa	(1) Tennakoon Mudiyansele Kiri Banda, Vidane, (2) Ran Menika, (3) Mutu Menika	do.	1	0	38
77	Helambagahamulahena	Tennakoon Mudiyansele Kiri Banda, Vidane	do.	3	2	10
77A	Pokunagawahena	(1)Ditto Kalu Banda, Vidane, (2) Punchirala Arachchi	do.	2	0	17
77B	Do.	(1) Tennakoon Mudiyansele Ran Menika, (2) Mutu Menika, (3) Kiri Mudiyanse	do.	0	3	32
77C	Ambagahamulahena	(1) Ditto Punchi Banda, (2) Kiri Banda	do.	2	0	4
77D	Ihalawaduressepillewa	Tennakoon Mudiyansele Kiri Banda, Vidane	do.	0	3	36
108	Dangahamulawatta	do.	Garden	3	0	24

Upset price at Rs. 15 to Rs. 50 per acre. Further information regarding these lands can be obtained from the Land Settlement Officer, and plans of them from the Surveyor-General.

Colonial Secretary's Office,
Colombo, February 11, 1920.

GRAEME THOMSON,
Colonial Secretary.

LAND ACQUISITION NOTICES.

HAVING been duly directed by the Governor, with the advice of the Executive Council, acting under the provisions of "The Land Acquisition Ordinance of 1876," section 6, to take order for the acquisition of the following land, required for a public purpose, namely, for the construction of Badulla Railway, to wit:—

Supplementary to final village plan 176. Village—Wattepanguwa in Bogoda korale. Extent.

Lot.	Name of Land.	Description.	Name of Claimant.	A.	R.	P.
8L	Uduwera estate	Chena contains one papaw tree and permanent way lines built by Ceylon Government Railway	Mr. J. W. Balfour Paul	0	3	22.58

I hereby give public notice, as required by section 7, that the Government proposes to take possession of the land. All persons interested in the aforesaid land are hereby required to appear personally or by agent before me at Badulla Kachcheri, on March 22, 1920, at 1 P.M., and to state the nature of their respective interests in the land, and the amount and particulars of their claims to compensation for such interests.

Badulla Kachcheri,
February 5, 1920.

W. L. KINDERSLEY,
Government Agent.