

# Ceylon Government Gazette

Published by Authority.

No. 7,087 — FRIDAY, FEBRUARY 20, 1920.

## Part III.—Lands.

Separate paging is given to each Part in order that it may be filed separately.

	PAGE		PAGE		PAGE
Land Settlement Notices :—		Land Sales by the Government Agents :—		Land Sales by the Settlement Officer :—	
Final Orders .. .. .	185	North-Western Province .. .. .	—	Northern Province .. .. .	—
Preliminary Notices .. .. .	231	North-Central Province .. .. .	—	Eastern Province .. .. .	—
Land Sales by the Government Agents :—		Province of Uva .. .. .	—	North-Western Province .. .. .	—
Western Province .. .. .	—	Province of Sabaragamuwa .. .. .	244	North-Central Province .. .. .	—
Central Province .. .. .	—	Land Sales by the Settlement Officer :—		Province of Uva .. .. .	244
Southern Province .. .. .	236	Western Province .. .. .	—	Province of Sabaragamuwa .. .. .	—
Northern Province .. .. .	239	Central Province .. .. .	—	Land Acquisition Notices .. .. .	246
Eastern Province .. .. .	242	Southern Province .. .. .	—	Land Resumption Notices .. .. .	—

### FINAL ORDERS.

#### Matale S. O. No. 35.

#### Order under Section 4, Sub-section (1), of "The Waste Lands Ordinances of 1897, 1899, 1900, and 1903."

In the matter of the lands commonly called or known as Keppittiyayahena, situate in the village of Madawela, in the Gampahasiya pattu of the Matale South division of the Matale District, in the Central Province, and of "The Waste Lands Ordinances of 1897, 1899, 1900, and 1903."

WHEREAS in pursuance of section 1 of the said Ordinances it was duly declared and notified on the 1st day of December, 1916, that if no claim to the lands commonly called or known as Keppittiyayahena, situate in the village of Madawela, in the Gampahasiya pattu of the Matale South division of the Matale District, in the Central Province, containing in extent 4 acres and 16 perches, and shown as lots 122D and 139E in block survey preliminary plan 23 and in the annexed diagrams, was made to John Murray Davies, Special Officer appointed under section 28 of the said Ordinances, within the period of three months from the date specified in the said notice, such lands would be declared the property of the Crown, and dealt with on account of the Crown (*vide* Notice No. 6,091):

And whereas Galpottegedara Ukkurala made claim thereto, and Howard Orme Fox and I, John Murray Davies, Special Officers appointed under section 28 of the said Ordinances, made due inquiry into such claim, and whereas the said claimant and I, with the consent of His Excellency the Governor, came to an agreement in writing dated the 30th day of November, 1917, concerning the said lands, under section 4, sub-section (1), of the said Ordinances, whereby it was agreed that the said claimant should be declared the purchaser of the said lands upon payment on or before the 30th day of March, 1918, to the Assistant Government Agent at Matale, of a sum of Rupees Thirty-two only (Rs. 32), as the purchase amount of the said lands, and whereas the said amount has been duly paid by the said claimant, he is hereby, in pursuance of the agreement aforementioned, declared to be the purchaser of the said lands, as more fully described herein below.

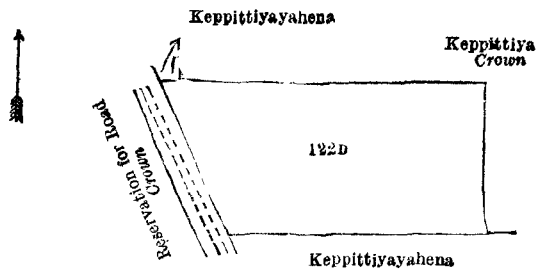
#### Description of the Lands referred to.

The following lots situated in the village of Madawela, in the Gampahasiya pattu of the Matale South division of the Matale District, in the Central Province, as described in the annexed diagrams :—

#### I.—Block survey preliminary plan 23.

Lot.	Name of Land.	Extent, A. R. P.
122D ..	Keppittiyayahena .. .. .	.. .. . 1 3 14

and bounded as follows : on the north by Keppittiyayahena sold to Wewatennegedera Ukku Banda under the Waste Lands Ordinances, Keppittiyaya to be declared the property of the Crown under the Waste Lands Ordinances; on the east by Keppittiyaya to be declared the property of the Crown under the Waste Lands Ordinances; on the south by Keppittiyayahena sold to Ekanayaka Herat Mudiyansele Kalu Banda and others under the Waste Lands Ordinances; on the west by reservation for road to be declared the property of the Crown under the Waste Lands Ordinances.



Surveyor-General's Office,  
Colombo, July 9, 1919.


Scale of 4 Chains to an Inch.

C. R. LUNDIE,  
for Surveyor-General.

II.—Block survey preliminary plan 23.

Lot.	Name of Land.	Extent, A. R. P.
122D	Keppittiyahena..	2 1 2

and bounded as follows: on the north by Keppittiyahena sold to Wewatennegedera Ukku Banda under the Waste Lands Ordinances; on the east by reservation for road to be declared the property of the Crown under the Waste Lands Ordinances; on the south by Keppittiyahena sold to Ekanayake Herat Mudiyanseleage Kalu Banda and others under the Waste Land Ordinances; on the west by Kohombagodayaya to be declared the property of the Crown under the Waste Lands Ordinances.



Surveyor-General's Office,  
Colombo, July 9, 1919.

Scale of 4 Chains to an Inch.

C. R. LUNDIE,  
for Surveyor-General.

J. M. DAVIES,  
Special Officer.

October 21, 1919.

Matale S. O. No. 36.

Order under Section 4, Sub-section (1), of "The Waste Lands Ordinances of 1897, 1899, 1900, and 1903."

In the matter of the lands commonly called or known as Keppittiyahena, situate in the village of Madawela, in the Gampahasiya pattu of the Matale South division of the Matale District, in the Central Province, and of "The Waste Lands Ordinances of 1897, 1899, 1900, and 1903."

WHEREAS in pursuance of section 1 of the said Ordinances it was duly declared and notified on the 1st day of December, 1916, that if no claim to the lands commonly called or known as Keppittiyahena, situate in the village of Madawela, in Gampahasiya pattu of the Matale South division of the Matale District, in the Central Province, containing in extent 5 acres and 10 perches, and shown as lots 122H and 139I in block survey preliminary plan 23, and in the annexed diagram, was made to John Murray Davies, Special Officer appointed under section 28 of the said Ordinances, within the period of three months from the date specified in the said notice, such lands would be declared the property of the Crown, and dealt with on account of the Crown (*vide* Notice No. 6,091):

And whereas Gonagala Gamarallayegedera Dingiri Banda made claim thereto, and Howard Orme Fox and I, John Murray Davies, Special Officers appointed under section 28 of the said Ordinances, made due inquiry into such claim, and whereas the said claimant and I, with the consent of His Excellency the Governor, came to an agreement in writing dated the 1st day of December, 1917, concerning the said lands, under section 4, sub-section (1), of the said Ordinances, whereby it was agreed that the said claimant should be declared the purchaser of the said lands upon payment on or before the 30th day of March, 1918, to the Assistant Government Agent at Matale, of a sum of Rupees Forty only (Rs. 40) as the purchase amount of the said lands, and whereas the said amount has been duly paid by the said claimant, he is hereby, in pursuance of the agreement aforementioned, declared to be the purchaser of the said lands, as more fully described herein below.

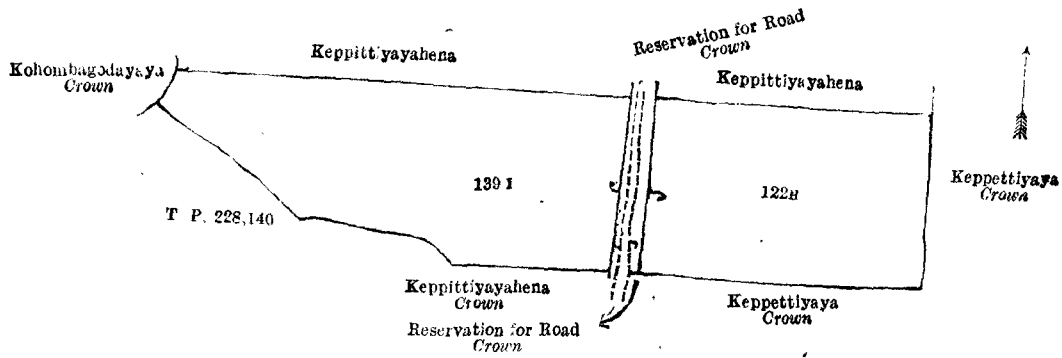
Description of the Lands referred to.

The following lots situated in the village of Madawela, in Gampahasiya pattu of the Matale South division of the Matale District, in the Central Province, as described in the annexed diagram:—

Block survey preliminary plan 23.

Lot.	Name of Land.	Extent, A. R. P.
122H	Keppittiyahena	2 0 30
139I	Do.	2 3 20
		5 0 10

and bounded as follows: on the north by Keppittiyahena sold to Ekanayake Herat Mudiyanseleage Punchi Banda and others under the Waste Lands Ordinances, reservation for road to be declared the property of the Crown under the Waste Lands Ordinances, Keppittiyahena sold to Ekanayake Herat Mudiyanseleage Punchi Banda and others under the Waste Lands Ordinances; on the east by Keppittiyaya to be declared the property of the Crown under the Waste Lands Ordinances; on the south by Keppittiyaya to be declared the property of the Crown under the Waste Lands Ordinances, reservation for road to be declared the property of the Crown under the Waste Lands Ordinances, Keppittiyahena to be declared the property of the Crown under the Waste Lands Ordinances, T. P. 228,140; on the west by T. P. 228,140, Kohombagodayaya to be declared the property of the Crown under the Waste Lands Ordinances.



Surveyor-General's Office,  
Colombo, July 9, 1919.

Scale of 4 Chains to an Inch.

C. R. LUNDIE,  
for Surveyor-General.

October 21, 1919.

J. M. DAVIES,  
Special Officer.

**Matale S. O. No. 37.**

**Order under Section 4, Sub-section (1), of "The Waste Lands Ordinances of 1897, 1899, 1900, and 1903."**

In the matter of the lands commonly called or known as Karagollagahamudunehena, Nittulamulathannehena, situate in the village of Madawela, in the Gampahasiya pattu of the Matale South division of the Matale District, in the Central Province, and of "The Waste Lands Ordinances of 1897, 1899, 1900, and 1903."

WHEREAS in pursuance of section 1 of the said Ordinances it was duly declared and notified on the 1st day of December, 1916, that if no claim to the lands commonly called or known as Karagollagahamudunehena, Nittulamulathannehena, situate in the village of Madawela, in the Gampahasiya pattu of the Matale South division of the Matale District, in the Central Province, containing in extent 3 acres and 15 perches, and shown as lots 141A and 141C in block survey preliminary plan 23 and in the annexed diagrams, was made to John Murray Davies, Special Officer appointed under section 28 of the said Ordinances, within the period of three months from the date specified in the said notice, such lands would be declared the property of the Crown, and dealt with on account of the Crown (*vide* Notice No. 6,091):

And whereas Gamarallayegedera Kiri Banda made claim thereto, and Howard Orme Fox and I, John Murray Davies, Special Officers appointed under section 28 of the said Ordinances, made due inquiry into such claim, and whereas the said claimant and I, with the consent of His Excellency the Governor, came to an agreement in writing dated the 30th day of November, 1917, concerning the said lands, under section 4, sub-section (1), of the said Ordinances, whereby it was agreed that the said claimant should be declared the purchaser of the said lands, upon payment on or before the 30th day of March, 1918, to the Assistant Government Agent at Matale, of a sum of Rupees Twenty-four only (Rs. 24), as the purchase amount of the said lands, and whereas the said amount has been duly paid by the said claimant, he is hereby, in pursuance of the agreement aforementioned, declared to be the purchaser of the said lands, as more fully described herein below.

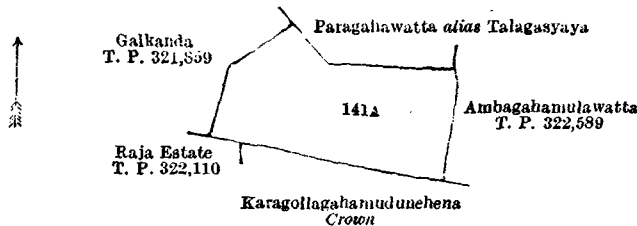
*Description of the Lands referred to.*

The following lots situated in the village of Madawela, in the Gampahasiya pattu of the Matale South division of the Matale District, in the Central Province, as described in the annexed diagrams:—

I.—Block survey preliminary plan 23.

Lot.	Name of Land.	Extent, A. R. P.
141A	Karagollagahamudunehena	1 0 13

and bounded as follows: on the north by Paragahawatta *alias* Talagasyaya (private); on the east by Ambagahamulawatta sold by the Crown (T. P. 322,589); on the south by Karagollagahamudunehena to be declared the property of the Crown under the Waste Lands Ordinances, Raja estate sold by the Crown (T. P. 322,110); on the west by Galkanda sold by the Crown (T. P. 321,859).



Surveyor-General's Office,  
Colombo, July 9, 1919.

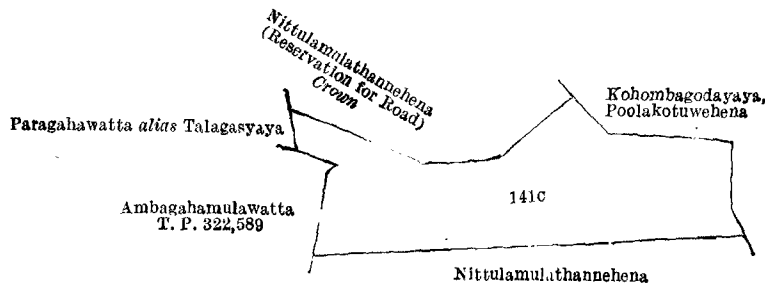
Scale of 4 Chains to an Inch.

C. R. LUNDIE,  
for Surveyor-General.

II.—Block survey preliminary plan 23.

Lot.	Name of Land.	Extent, A. R. P.
141C	Nittulamulathannehena	2 0 2

and bounded as follows: on the north by Nittulamulathannehena (reservation for road) to be declared the property of the Crown under the Waste Lands Ordinances, Kohombagodayaya, Poolakotuwehena sold to Aaron de Silva as duly appointed administrator of the estate of the late A. Don Bastian de Silva under the Waste Lands Ordinances; on the east by Kohombagodayaya, Poolakotuwehena sold to Aaron de Silva as duly appointed administrator of the estate of the late A. Don Bastian de Silva under the Waste Lands Ordinances; on the south by Nittulamulathannehena sold to Gamarallage Kawrala under the Waste Lands Ordinances; on the west by Ambagahamulawatta sold by the Crown (T. P. 322,589), Paragahawatta *alias* Talagasyaya, private.



Surveyor-General's Office,  
Colombo, July 9, 1919.

Scale of 4 Chains to an Inch.

C. R. LUNDIE,  
for Surveyor-General.

October 21, 1919.

J. M. DAVIES,  
Special Officer.

**Matale S. O. No. 38.**

**Order under Section 4, Sub-section (1), of "The Waste Lands Ordinances of 1897, 1899, 1900, and 1903," admitting Land to be Private Property.**

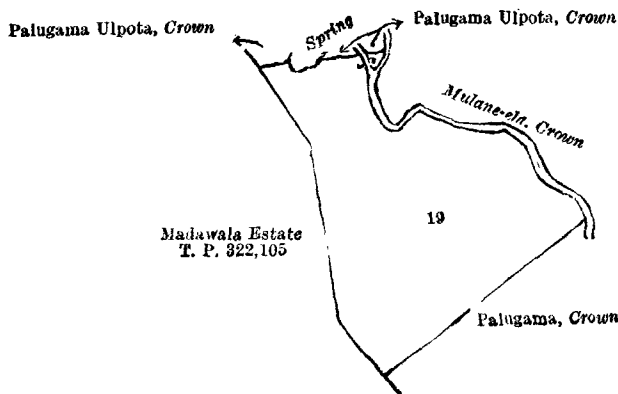
In the matter of the land commonly called or known as Palugama, situate in the village of Madawela, in the Gampaha siya pattu of the Matale South division of the Matale District, in the Central Province, and of "The Waste Land Ordinances of 1897, 1899, 1900, and 1903."

WHEREAS in pursuance of section 1 of the said Ordinances it was duly notified on the 1st day of December, 1916 that if no claim to the land commonly called or known as Palugama, situate in the village of Madawela, in the Gampahasiya pattu of the Matale South division of the Matale District, in the Central Province, containing in extent 2 acres and 33 perches, and shown as lot 19 in block survey preliminary plan 23 and in the annexed diagram, was made to John Murray Davies, Special Officer appointed under section 28 of the said Ordinances, within the period of three months from the date specified in such notice, such land would be declared the property of the Crown, and dealt with on account of the Crown (*vide* Notice No. 6,091):

And whereas Appuhennedige Don Bastian de Silva made claim thereto, and I, John Murray Davies, the aforesaid Special Officer, made due inquiry into such claim, and whereas the said claimant having died during the pendency of the inquiry, Appuhennedige Aaron de Silva, as the duly appointed administrator of the estate of the said claimant, and I, the said John Murray Davies, Special Officer, came to an agreement in writing dated the 7th day of October, 1918, concerning the said land, whereby it was agreed that the said Appuhennedige Aaron de Silva, in the said capacity of administrator, should be declared the owner of the said land, I, with the consent of His Excellency the Governor, do hereby admit the said Appuhennedige Aaron de Silva, in the said capacity of administrator, to be the owner of the said land, as more fully described herein below, under section 4, sub-section (1), of the said Ordinances.

*Description of the Land referred to.*

The land commonly called or known as Palugama, situate in the village of Madawela, in the Gampahasiya pattu of the Matale South division of the Matale District, in the Central Province, containing in extent 2 acres and 33 perches, and shown as lot 19 in block survey preliminary plan 23 and in the annexed diagram; and bounded as follows: on the north by Palugama Ulpota to be declared the property of the Crown under the Waste Lands Ordinances, spring, Palugama Ulpota to be declared the property of the Crown under the Waste Lands Ordinances; on the east by Mulana-ela to be declared the property of the Crown under the Waste Lands Ordinances; on the south by Palugama to be declared the property of the Crown under the Waste Lands Ordinances; on the west by Madawela estate sold by the Crown (T. P. 322,105).



Surveyor-General's Office,  
Colombo, July 9, 1919.

Scale of 4 Chains to an Inch.

C. R. LUNDIE,  
for Surveyor-General.

October 21, 1919.

J. M. DAVIES,  
Special Officer.

**Matale S. O. No. 39.**

**Order under Section 4, Sub-section (1), of "The Waste Lands Ordinances of 1897, 1899, 1900, and 1903."**

In the matter of the lands commonly called or known as Kalawatuwewahena, Galkandayaya, and Nittulamulatennehena, situate in the village of Madawela, in the Gampahasiya pattu of the Matale South division of the Matale District, in the Central Province, and of "The Waste Lands Ordinances of 1897, 1899, 1900, and 1903."

WHEREAS in pursuance of section 1 of the said Ordinances it was duly declared and notified on the 1st day of December, 1916, that if no claim to the lands commonly called or known as Kalawatuwewahena, Galkandayaya, and Nittulamulatennehena, situate in the village of Madawela, in the Gampahasiya pattu of the Matale South division of the Matale District, in the Central Province, containing in extent 5 acres and 25 perches, and shown as lots 149B, 149c, 141D in block survey preliminary plan 23 and in the annexed diagrams, was made to John Murray Davies, Special Officer appointed under section 28 of the said Ordinances, within the period of three months from the date specified in the said notice, such lands would be declared the property of the Crown, and dealt with on account of the Crown (*vide* Notice No. 6091):

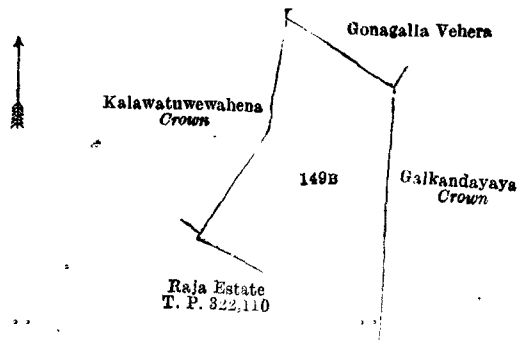
And whereas Gamarallayegedera Kawrala made claim thereto, and Howard Orme Fox and I, John Murray Davies, Special Officers appointed under section 28 of the said Ordinances, made due inquiry into such claim, and whereas the said claimant and I, with the consent of His Excellency the Governor, came to an agreement in writing dated the 30th day of November, 1917, concerning the said lands, under section 4, sub-section (1), of the said Ordinances, whereby it was agreed that the said claimant should be declared the purchaser of the said lands upon payment on or before the 30th day of March 1918, to the Assistant Government Agent at Matale of a sum of Rupees Forty only (Rs. 40), as the purchase amount of the said lands, and whereas the said amount has been duly paid by the said claimant, he is hereby, in pursuance of the agreement aforementioned, declared to be the purchaser of the said lands, as more fully described herein below.

*Description of the Lands referred to.*

The following lots situated in the village of Madawela, in the Gampahasiya pattu of the Matale South division of the Matale District, in the Central Province, as described in the annexed diagrams:—

Lot.	Name of Land.	I.—Block survey preliminary plan 23.	Extent, A. R. P.
149B	Kalawatuwewahena	.. .. .	1 2 13

and bounded as follows: on the north by Gonagallavehena claimed by Madawela pansala; on the east by Galkandayaya to be declared the property of the Crown under the Waste Lands Ordinances; on the south by Raja estate sold by the Crown (T. P. 322,110); on the west by Kalawatuwewahena to be declared the property of the Crown under the Waste Lands Ordinances.



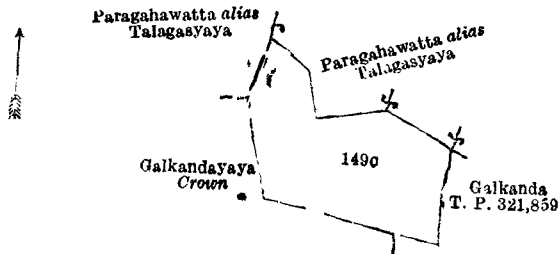
Scale of 4 Chains to an Inch.

Surveyor-General's Office,  
Colombo, July 9, 1919.

C. R. LUNDIE,  
for Surveyor-General.

Lot.	Name of Land.	II.—Block survey preliminary plan 23.	Extent, A. R. P.
149c	Galkandayaya	.. .. .	1 0 4

and bounded as follows: on the north by Paragahawatta *alias* Talagasyaya (private); on the east by Galkanda sold by the Crown (T. P. 321,859); on the south by Galkanda sold by the Crown (T. P. 321,859), Galkandayaya to be declared the property of the Crown under the Waste Lands Ordinances; on the west by Galkandayaya to be declared the property of the Crown under the Waste Lands Ordinances; Paragahawatta *alias* Talagasyaya (private).




Scale of 4 Chains to an Inch.

Surveyor-General's Office,  
Colombo, July 9, 1919.

C. R. LUNDIE,  
for Surveyor-General.

Lot.	Name of Land.	III.—Block survey preliminary plan 23.	Extent, A. R. P.
141D	Nittulamulatennehena	.. .. .	2 2 8

and bounded as follows: on the north by Nittulamulatennehena sold to Gamaralagegedera Kiri Banda under the Waste Lands Ordinances; on the east by Poolakotuwehena sold to Aron de Silva, as duly appointed administrator of the estate of the late Don Bastian de Silva under the Waste Lands Ordinances; on the south by Nittulamulatennehena to be declared the property of the Crown under the Waste Lands Ordinances; Nittulamulatennehena sold to Edward Moore Windus and two others under the Waste Lands Ordinances; on the west by Karagollagahamudunehena to be declared the property of the Crown under the Waste Lands Ordinances; Ambagahamulawatta sold by the Crown (T. P. 322,589).



Surveyor-General's Office,  
Colombo, July 9, 1919.

Scale of 4 Chains to an Inch.

O. R. LUNDIE,  
for Surveyor-General.

October 21, 1919.

J. M. DAVIES,  
Special Officer.

**Matale S. O. No. 40.**

**Order under Section 4, Sub-section (1), of "The Waste Lands Ordinances of 1897, 1899, 1900, and 1903."**

In the matter of the lands commonly called or known as Attikkagahamulahena, Kekkerihondayaya, situate in the village of Madawela, in the Gampahasiya pattu of the Matale South division of the Matale District, in the Central Province, and of "The Waste Lands Ordinances of 1897, 1899, 1900, and 1903."

WHEREAS in pursuance of section 1 of the said Ordinances it was duly declared and notified on the 1st day of December, 1916, that if no claim to the lands commonly called or known as Attikkagahamulahena, Kekkerihondayaya, situate in the village of Madawela, in the Gampahasiya pattu of the Matale South division of the Matale District, in the Central Province, containing in extent 6 acres and 12 perches, and shown as lots 31c and 63d in block survey preliminary plan 23 and in the annexed diagrams, was made to John Murray Davies, Special Officer appointed under section 28 of the said Ordinances, within the period of three months from the date specified in the said notice, such lands would be declared the property of the Crown, and dealt with on account of the Crown (*vide* Notice No. 6,091) :

And whereas Lolugaswela Gamarallayegedera Bandirala made claim thereto, and Howard Orme Fox and I, John Murray Davies, Special Officers appointed under section 28 of the said Ordinances, made due inquiry into such claim, and whereas the said claimant and I, with the consent of His Excellency the Governor, came to an agreement in writing dated the 30th day of November 1917, concerning the said lands, under section 4, sub-section (1), of the said Ordinances, whereby it was agreed that the said claimant should be declared the purchaser of the said lands upon payment on or before the 30th day of March, 1918, to the Assistant Government Agent at Matale of a sum of Rupees Forty-eight only (Rs. 48), as the purchase amount of the said lands, and whereas the said amount has been duly paid by the said claimant, he is hereby, in pursuance of the agreement aforementioned, declared to be the purchaser of the said lands, as more fully described herein below.

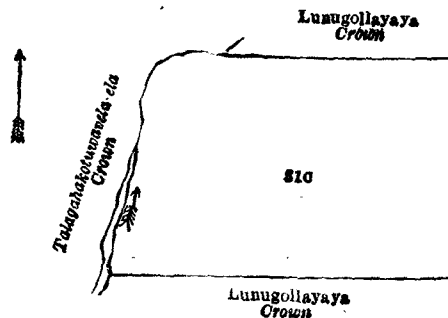
*Description of the Lands referred to.*

The following lots situated in the village of Madawela, in the Gampahasiya pattu of the Matale South division of the Matale District, in the Central Province, as described in the annexed diagrams:—

**I.—Block survey preliminary plan 23.**

Lot.	Name of Land.	Extent, A. R. P.
31c	Attikkagahamulahena	3 0 8

and bounded as follows: on the north by Talagahakotuawela-ela to be declared the property of the Crown under the Waste Lands Ordinances, Lunugollayaya to be declared the property of the Crown under the Waste Lands Ordinances; on the east by Lunugollayaya to be declared the property of the Crown under the Waste Lands Ordinances; on the south by Lunugollayaya to be declared the property of the Crown under the Waste Lands Ordinances; on the west by Talagahakotuawela-ela to be declared the property of the Crown under the Waste Lands Ordinances.



Surveyor-General's Office,  
Colombo, July 9, 1919.

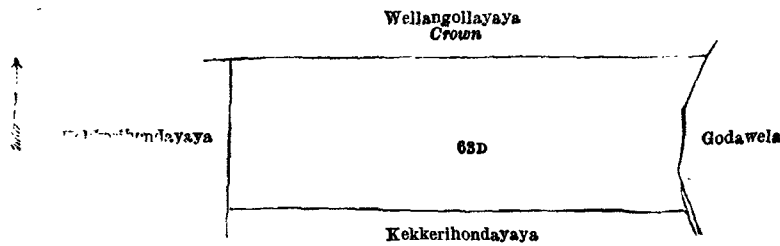
Scale of 4 Chains to an Inch.

C. R. LUNDIE,  
for Surveyor-General.

**II.—Block survey preliminary plan 23.**

Lot.	Name of Land.	Extent, A. R. P.
63d	Kekkerihondayaya	3 0 4

and bounded as follows: on the north by Wellangollayaya to be declared the property of the Crown under the Waste Lands Ordinances; on the east by Godawela (private); on the south by Kekkerihondayaya sold to Galpottegedera Mutu Menika under the Waste Lands Ordinances; on the west by Kekkerihondayaya sold to Pallegedera Appuhami under the Waste Lands Ordinances.



Surveyor-General's Office,  
Colombo, July 9, 1919.

Scale of 4 Chains to an Inch.

C. R. LUNDIE,  
for Surveyor-General.

J. M. DAVIES,  
Special Officer.

October 21, 1919.

**Matale S. O. No. 41.**

**Order under Section 4, Sub-section (1), of "The Waste Lands Ordinances of 1897, 1899, 1900, and 1903."**

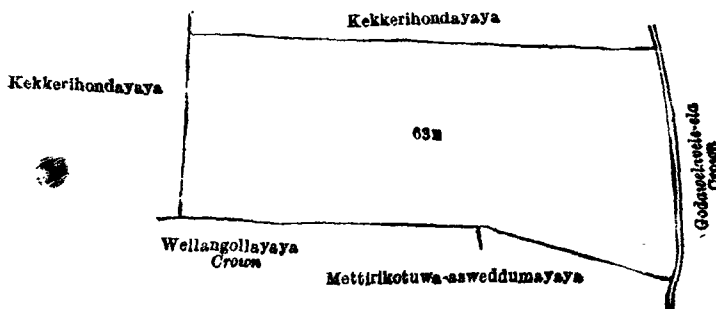
In the matter of the land commonly called or known as Kekkerihondayaya, situate in the village of Madawela, in the Gampahasiya pattu of the Matale South division of the Matale District, in the Central Province, and of "The Waste Lands Ordinances of 1897, 1899, 1900, and 1903."

WHEREAS in pursuance of section 1 of the said Ordinances it was duly declared and notified on the 1st day of December, 1916, that if no claim to the land commonly called or known as Kekkerihondayaya, situate in the village of Madawela, in the Gampahasiya pattu of the Matale South division of the Matale District, in the Central Province, containing in extent 4 acres and 4 perches, and shown as lot 63E in block survey preliminary plan 23 and in the annexed diagram, was made to John Murray Davies, Special Officer appointed under section 28 of the said Ordinances, within the period of three months from the date specified in the said notice, such land would be declared the property of the Crown, and dealt with on account of the Crown (*vide* Notice No. 6,091):

And whereas Galpottagedera Mutu Menika (minor) made claim thereto, and Howard Orme Fox and I, John Murray Davies, Special Officers appointed under section 28 of the said Ordinances, made due inquiry into such claim, and whereas Galpottagedera Ukkurala, as duly appointed representative of the said claimant (minor), and I, with the consent of His Excellency the Governor, came to an agreement in writing dated the 13th day of January, 1918, concerning the said land, under section 4, sub-section (1), of the said Ordinances, whereby it was agreed that the said claimant (minor) should be declared the purchaser of the said land upon payment on or before the 30th day of March, 1918, to the Assistant Government Agent at Matale, of a sum of Rupees Thirty-two only (Rs. 32), as the purchase amount of the said land, and whereas the said amount has been duly paid, the said claimant (minor) is hereby, in pursuance of the agreement aforementioned, declared to be the purchaser of the said land, as more fully described herein below:

*Description of the Land referred to.*

The land commonly called or known as Kekkerihondayaya, situated in the village of Madawela, in the Gampahasiya pattu of the Matale South division of the Matale District, in the Central Province, containing in extent 4 acres and 4 perches, and shown as lot 63E in block survey preliminary plan 23 and in the annexed diagram, and bounded as follows: on the north by Kekkerihondayaya sold to Lelugaswela Gamarallagegedera Bandirala under the Waste Lands Ordinances; on the east by Godawelavele-ela to be declared the property of the Crown under the Waste Lands Ordinances; on the south by Mettirikotuwa-asweddumayaya (private); Wellangollayaya to be declared the property of the Crown under the Waste Lands Ordinances; on the west by Kekkerihondayaya sold to Pallegedera Appuhamy under the Waste Lands Ordinances.



Surveyor-General's Office,  
Colombo, July 9, 1919.

Scale of 4 Chains to an Inch.

C. R. LUNDIE,  
for Surveyor-General.

J. M. DAVIES,  
Special Officer.

October 21, 1919.

**Matale S. O. No. 42.**

**Order under Section 4, Sub-section (1), of "The Waste Lands Ordinances of 1897, 1899, 1900, and 1903."**

In the matter of the lands commonly called or known as Kekkerihondayaya, Dambagahamulahena, &c., situate in the village of Madawela, in the Gampahasiya pattu of the Matale South division of the Matale District, in the Central Province, and of "The Waste Lands Ordinances of 1897, 1899, 1900, and 1903."

WHEREAS in pursuance of section 1 of the said Ordinances it was duly declared and notified on the 1st day of December, 1916, that if no claim to the lands commonly called or known as Kekkerihondayaya, Dambagahamulahena, &c., situate in the village of Madawela, in the Gampahasiya pattu of the Matale South division of the Matale District, in the Central Province, containing in extent 6 acres and 21 perches, and shown as lots 63C, 137B, 139K, 139B in block survey preliminary plan 23 and in the annexed diagrams, was made to John Murray Davies, Special Officer appointed under section 28 of the said Ordinances, within the period of three months from the date specified in the said notice, such lands would be declared the property of the Crown, and dealt with on account of the Crown (*vide* Notice No. 6,091):

And whereas Pallegedera Appuhamy made claim thereto, and Howard Orme Fox and I, John Murray Davies, Special Officers appointed under section 28 of the said Ordinances, made due inquiry into such claim, and whereas the said claimant and I, with the consent of His Excellency the Governor, came to an agreement in writing dated the 30th day of November, 1917, concerning the said lands, under section 4, sub-section (1), of the said Ordinances, whereby it was agreed that the said claimant should be declared the purchaser of the said lands upon payment on or before the 30th day of March, 1918, to the Assistant Government Agent at Matale, of a sum of Rupees Forty-eight only (Rs. 48), as the purchase amount of the said lands, and whereas the said amount has been duly paid by the said claimant, he is hereby, in pursuance of the agreement aforementioned, declared to be the purchaser of the said lands, as more fully described herein below.

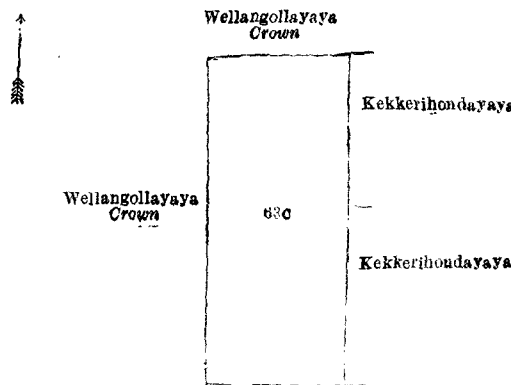
*Description of the Lands referred to.*

The following lots situated in the village of Madawela, in the Gampahasiya pattu of the Matale South division of the Matale District, in the Central Province, as described in the annexed diagrams :—

I.—Block survey preliminary plan 23.

Lot.	Name of Land.	Extent, A. R. P.
63c	Kekkerihondayaya	2 0 9

and bounded as follows : on the north by Wellangollayaya to be declared the property of the Crown under the Waste Lands Ordinances ; on the east by Kekkerihondayaya sold to Lolugaswela Gamarallagegedera Bandi Rala under the Waste Lands Ordinances, Kekkerihondayaya sold to Galpottagedera Muttu Menika under the Waste Lands Ordinances ; on the south and west by Wellangollayaya to be declared the property of the Crown under the Waste Lands Ordinances.



Surveyor-General's Office,  
Colombo, July 9, 1919.

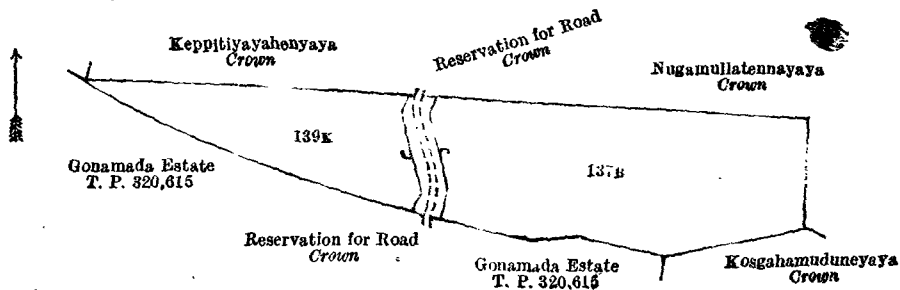
Scale of 4 Chains to an Inch.

C. R. LUNDIE,  
for Surveyor-General.

II.—Block survey preliminary plan 23.

Lot.	Name of Land.	Extent, A. R. P.
137B	Dambagahamulahena ;	2 0 15
139k	Keppittiyayahena	0 3 36
		3 0 11

and bounded as follows : on the north by Keppittiyayahenyaya to be declared the property of the Crown under the Waste Lands Ordinances, reservation for road to be declared the property of the Crown under the Waste Lands Ordinances, Nugamullatennayaya to be declared the property of the Crown under the Waste Lands Ordinances ; on the east by Nugamullatennayaya to be declared the property of the Crown under the Waste Lands Ordinances ; on the south by Kosgahamuduneyaya to be declared the property of the Crown under the Waste Lands Ordinances, Gonamada estate sold by the Crown (T. P. 320,615), reservation for road to be declared the property of the Crown under the Waste Lands Ordinances, Gonamada estate sold by the Crown (T. P. 320,615) ; on the west by Gonamada estate sold by the Crown (T. P. 320,615).



Surveyor-General's Office,  
Colombo, July 9, 1919.

Scale of 4 Chains to an Inch.

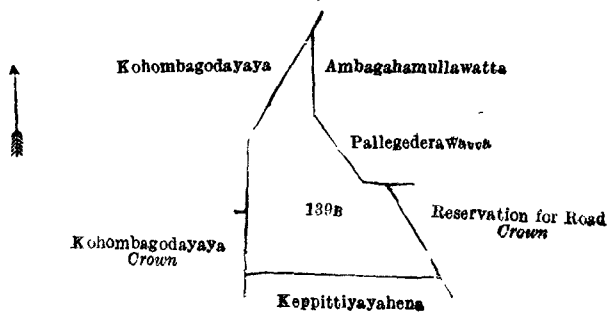
C. R. LUNDIE,  
for Surveyor-General.

III.—Block survey preliminary plan 23.

Lot.	Name of Land.	Extent, A. R. P.
139B	Keppittiyayahena	1 0 1

and bounded as follows : on the north by Kohombagodayaya sold to Gonagala Gamarallagegedera Tikiri Banda under the Waste Lands Ordinances, Ambagahamullawatta (private) ; on the east by Ambagahamullawatta (private), Pallegedera-watta (private), reservation for road to be declared the property of the Crown under the Waste Lands Ordinances ; on the south by Keppittiyayahena sold to Galpottagedera Dingiri Menika under the Waste Lands Ordinances ; on the west by Kohombagodayaya to be declared the property of the Crown under the Waste Lands Ordinances, Kohombagodayaya sold to Gonagala Gamarallagegedera Tikiri Banda under the Waste Lands Ordinances.





Surveyor-General's Office,  
Colombo, July 9, 1919.

Scale of 4 Chains to an Inch.

C. R. LUNDIE,  
for Surveyor-General.

October 21, 1919.

J. M. DAVIES,  
Special Officer.

**Matale S. O. No. 43.**

**Order under Section 4, Sub-section (1), of "The Waste Lands Ordinances of 1897, 1899, 1900, and 1903."**

In the matter of the lands commonly called or known as Lunugollayaya, Keppittiyahena, situate in the village of Madawela, in the Gampahasiya pattu of the Matale South division of the Matale District, in the Central Province, and of "The Waste Lands Ordinances of 1897, 1899, 1900, and 1903."

WHEREAS in pursuance of section 1 of the said Ordinances it was duly declared and notified on the 1st day of December, 1916, that if no claim to the lands commonly called or known as Lunugollayaya, Keppittiyahena, situate in the village of Madawela, in the Gampahasiya pattu of the Matale South division of the Matale District, in the Central Province, containing in extent 2 acres and 15 perches, and shown as lots 31A and 139C in block survey preliminary plan 23 and in the annexed diagrams, was made to John Murray Davies, Special Officer appointed under section 28 of the said Ordinances, within the period of three months from the date specified in the said notice, such lands would be declared the property of the Crown, and dealt with on account of the Crown (*vide* Notice No. 6,091) :

And whereas Galpottagedera Dingiri Menika made claim thereto, and Horward Orme Fox and I, John Murray Davies, Special Officers appointed under section 28 of the said Ordinances, made due inquiry into such claim, and whereas the said claimant and I, with the consent of His Excellency the Governor, came to an agreement in writing dated the 30th day of November, 1917, concerning the said lands under section 4, sub-section (1), of the said Ordinances, whereby it was agreed that the said claimant should be declared the purchaser of the said lands upon payment on or before the 30th day of March, 1918, to the Assistant Government Agent at Matale, of a sum of Rupees Sixteen only (Rs. 16), as the purchase amount of the said lands, and whereas the said amount has been duly paid by the said claimant, he is hereby, in pursuance of the agreement afore-mentioned, declared to be the purchaser of the said lands, as more fully described herein below.

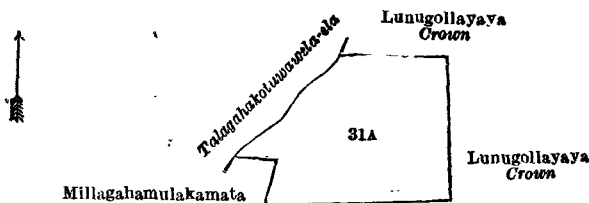
*Description of the Lands referred to.*

The following lots situated in the village of Madawela, in the Gampahasiya pattu of the Matale South division of the Matale District, in the Central Province, as described in the annexed diagrams :—

I.—Block survey preliminary plan 23.

Lot.	Name of Land.	Extent, A. R. P.
31A	Lunugollayaya	1 0 7

and bounded as follows : on the north by Lunugollayaya to be declared the property of the Crown under the Waste Lands Ordinances ; on the east by Lunugollayaya to be declared the property of the Crown under the Waste Lands Ordinances ; on the south by Lunugollayaya to be declared the property of the Crown under the Waste Lands Ordinances ; on the west by Millagahamulakamata claimed by Galpottagedera Dingiri Menika and others ; Talagahakotuawawela-ela.



Surveyor-General's Office,  
Colombo, July 9, 1919.

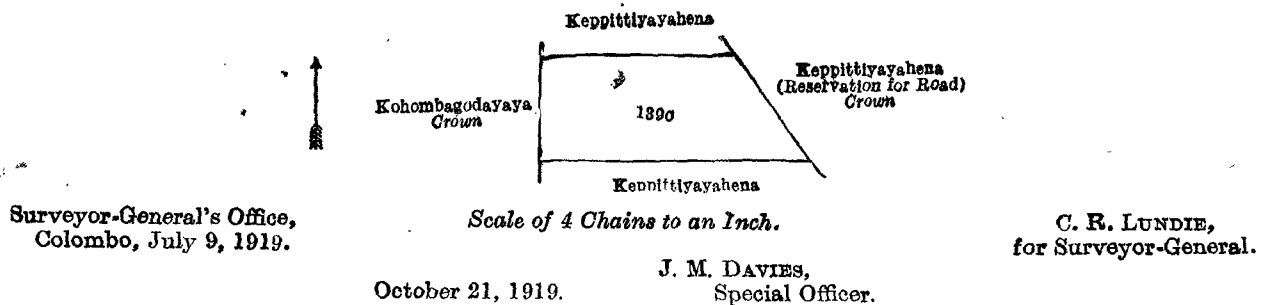
Scale of 4 Chains to an Inch.

C. R. LUNDIE,  
for Surveyor-General.

II.—Block survey preliminary plan 23.

Lot.	Name of Land.	Extent, A. R. P.
139C	Keppittiyahena	1 0 8

and bounded as follows : on the north by Keppittiyahena sold to Pallagedara Appuhami under the Waste Lands Ordinances ; on the east by Keppittiyahena (reservation for road) to be declared the property of the Crown under the Waste Lands Ordinances ; on the south by Keppittiyahena sold to Wewatennegedara Ukku Banda under the Waste Lands Ordinances ; on the west by Kohombagodaya to be declared the property of the Crown under the Waste Lands Ordinances.



## Matale S. O. No. 44.

## Order under Section 4, Sub-section (1), of "The Waste Lands Ordinances of 1897, 1899, 1900, and 1903."

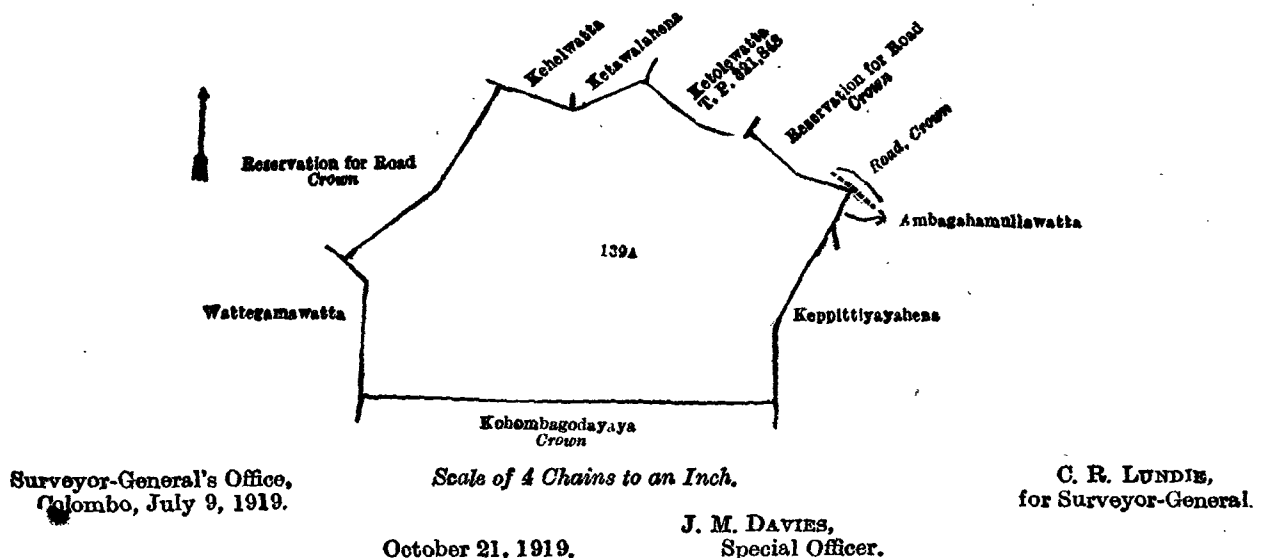
In the matter of the land commonly called or known as Kohombagodayaya, situate in the village of Madawela, in the Gampahasiya pattu of the Matale South division of the Matale District, in the Central Province, and of "The Waste Lands Ordinances of 1897, 1899, 1900, and 1903."

WHEREAS in pursuance of section 1 of the said Ordinances it was duly declared and notified on the 1st day of December, 1916, that if no claim to the land commonly called or known as Kohombagodayaya, situate in the village of Madawela, in the Gampahasiya pattu of the Matale South division of the Matale District, in the Central Province, containing in extent 5 acres and 14 perches, and shown as lot 139A in block survey preliminary plan 23 and in the annexed diagram, was made to John Murray Davies, Special Officer appointed under section 28 of the said Ordinances, within the period of three months from the date specified in the said notice, such land would be declared the property of the Crown, and dealt with on account of the Crown (*vide* Notice No. 6,091):

And whereas Gonagala Gamarallayegedera Tikiri Banda made claim thereto, and Howard Orms Fox and I, John Murray Davies, Special Officers appointed under section 28 of the said Ordinances, made due inquiry into such claim, and whereas the said claimant and I, with the consent of His Excellency the Governor, came to an agreement in writing dated the 11th day of December, 1917, concerning the said land, under section 4, sub-section (1), of the said Ordinances, whereby it was agreed that the said claimant should be declared the purchaser of the said land upon payment on or before the 30th day of March, 1918, to the Assistant Government Agent of Matale, of a sum of Rupees Forty only (Rs. 40), as the purchase amount of the said land, and whereas the said amount has been duly paid by the said claimant, he is hereby, in pursuance of the agreement aforementioned, declared to be the purchaser of the said land, as more fully described herein below.

## Description of the Land referred to.

The land commonly called or known as Kohombagodayaya, situate in the village of Madawela, in the Gampahasiya pattu of the Matale South division of the Matale District, in the Central Province, containing in extent 5 acres and 14 perches, and shown as lot 139A in block survey preliminary plan 23 and in the annexed diagram; and bounded as follows: on the north by Kehelwatta (private), Ketawalahena (private), Ketolewatta sold by the Crown (T. P. 321,848), reservation for road to be declared the property of the Crown under the Waste Lands Ordinances, road to be declared the property of the Crown under the Waste Lands Ordinances; on the east by Ambagahamullawatta claimed by Ekanayaka Herat Mudiyansele Kalu Banda and others, Keppittiyahena sold to Pallegedera Appuhami under the Waste Lands Ordinances; on the south by Kohombagodayaya to be declared the property of the Crown under the Waste Lands Ordinances; on the west by Wattagamawatta claimed by Rajamarikkar Vel-Vidane, reservation for road to be declared the property of the Crown under the Waste Lands Ordinances.



## Matale S. O. No. 45.

## Order under Section 4, Sub-section (1), of "The Waste Lands Ordinances of 1897, 1899, 1900, and 1903."

In the matter of the lands commonly called or known as Keppittiyahena, situate in the village of Madawela, in the Gampahasiya pattu of the Matale South division of the Matale District, in the Central Province, and of "The Waste Lands Ordinances of 1897, 1899, 1900, and 1903."

WHEREAS in pursuance of section 1 of the said Ordinances it was duly declared and notified on the 1st day of December, 1916, that if no claim to the lands commonly called or known as Keppittiyahena, situate in the village of Madawela, in the Gampahasiya pattu of the Matale South division of the Matale District, in the Central Province, containing in extent 2 acres and 5 perches, and shown as lots 122C and 139D in block survey preliminary plan 23 and in the annexed

diagrams, was made to John Murray Davies, Special Officer appointed under section 28 of the said Ordinances, within the period of three months from the date specified in the said notice, such lands would be declared the property of the Crown, and dealt with on account of the Crown (*vide* Notice No. 6,091) :

And whereas Wewatennegedera Ukku Banda made claim thereto, and Howard Orme Fox and I, John Murray Davies, Special Officers appointed under section 28 of the said Ordinances, made due inquiry into such claim, and whereas the said claimant and I, with the consent of His Excellency the Governor, came to an agreement in writing dated the 30th day of November, 1917, concerning the said lands, under section 4, sub-section (1), of the said Ordinances, whereby it was agreed that the said claimant should be declared the purchaser of the said lands upon payment on or before the 30th day of March, 1918, to the Assistant Government Agent at Matale, of a sum of Rupees Sixteen only (Rs. 16), as the purchase amount of the said lands, and whereas the said amount has been duly paid by the said claimant, he is hereby, in pursuance of the agreement aforementioned, declared to be the purchaser of the said lands, as more fully described herein below.

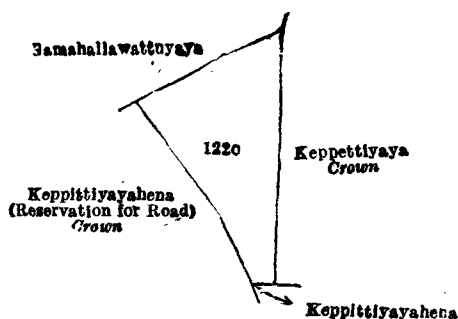
*Description of the Lands referred to.*

The following lots situated in the village of Madawela, in the Gampahasiya pattu of the Matale South division of the Matale District, in the Central Province, as described in the annexed diagrams :—

I.—Block survey preliminary plan 23.

Lot.	Name of Land.	Extent, A. R. P.
122c	Keppittiyahena	0 3 11

and bounded as follows : on the north by Gamahallawattuyaya private ; on the east by Keppittiyaya to be declared the property of the Crown under the Waste Lands Ordinances ; on the south by Keppittiyahena sold to Galpottgedara Ukkurala under the Waste Lands Ordinances ; on the west by Keppittiyahena (reservation for roads to be declared the property of the Crown under the Waste Lands Ordinances.



Surveyor-General's Office,  
Colombo, July 9, 1919.

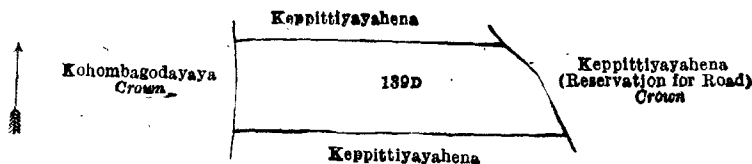
Scale of 4 Chains to an Inch.

C. R. LUNDIE,  
for Surveyor-General.

II.—Block survey preliminary plan 23.

Lot.	Name of Land.	Extent, A. R. P.
139D	Keppittiyahena	1 0 34

and bounded as follows : on the north by Keppittiyahena sold to Galpottgedara Dingiri Menika under the Waste Lands Ordinances ; on the east by Keppittiyahena (reservation for road) to be declared the property of the Crown under the Waste Lands Ordinances ; on the south by Keppittiyahena sold to Galpottgedara Ukkurala under the Waste Lands Ordinances ; on the west by Kohombagodayaya to be declared the property of the Crown under the Waste Lands Ordinances



Surveyor-General's Office,  
Colombo, July 9, 1919.

Scale of 4 Chains to an Inch.

C. R. LUNDIE,  
for Surveyor-General.

J. M. DAVIES,  
Special Officer.

October 21, 1919.

**Matale S. O. No. 46.**

**Order under Section 4, Sub-section (1), of "The Waste Lands Ordinances of 1897, 1899, 1900, and 1903."**

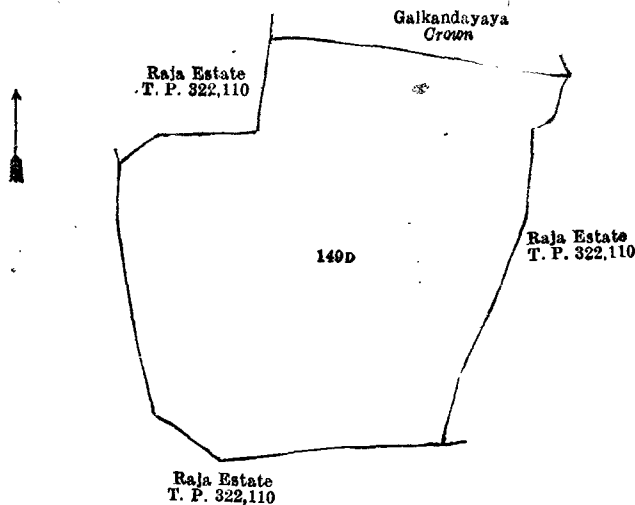
In the matter of the land commonly called or known as Dodangollayaya, situate in the village of Madawela, in the Gampahasiya pattu of the Matale South division of the Matale District, in the Central Province, and of "The Waste Lands Ordinances of 1897, 1899, 1900, and 1903."

WHEREAS in pursuance of section 1 of the said Ordinances it was duly declared and notified on the 1st day of December, 1916, that if no claim to the land commonly called or known as Dodangollayaya, situate in the village of Madawela, in the Gampahasiya pattu of the Matale South division of the Matale District, in the Central Province, containing in extent 6 acres and 3 perches, and shown as lot 149D in block survey preliminary plan 23 and in the annexed diagram, was made to John Murray Davies, Special Officer appointed under section 28 of the said Ordinances, within the period of three months from the date specified in the said notice, such land would be declared the property of the Crown, and dealt with on account of the Crown (*vide* Notice No. 6,091) :

And whereas Wattedgedera Ukku Menika made claim thereto, and Howard Orme Fox and I, John Murray Davies, Special Officers appointed under section 28 of the said Ordinances, made due inquiry into such claim, and whereas the said claimant and I, with the consent of His Excellency the Governor, came to an agreement in writing dated the 30th day of November, 1917, concerning the said land, under section 4, sub-section (1), of the said Ordinances, whereby it was agreed that the said claimant should be declared the purchaser of the said land upon payment on or before the 30th day of March, 1918, to the Assistant Government Agent at Matale, of a sum of Rupees Forty-eight only (Rs. 48), as the purchase amount of the said land, and whereas the said amount has been duly paid by the said claimant, he is hereby, in pursuance of the agreement afore-mentioned, declared to be the purchaser of the said land, as more fully described herein below.

*Description of the Land referred to.*

The land commonly called or known as Dodangollayaya, situate in the village of Madawela, in the Gampahasiya pattu of the Matale South division of the Matale District, in the Central Province, containing in extent 6 acres and 3 perches, and shown as lot 149D in block survey preliminary plan 23 and in the annexed diagram; and bounded as follows: on the north by Galkandayaya to be declared the property of the Crown under the Waste Lands Ordinances; on the east by Raja estate sold by the Crown (T. P. 322,110); on the south by Raja estate sold by the Crown (T. P. 322,110); on the west by Raja estate sold by the Crown (T. P. 322,110).



Surveyor-General's Office,  
Colombo, July 9, 1919.

Scale of 4 Chains to an Inch.

C. R. LUNDIE,  
for Surveyor-General.

J. M. DAVIES,  
Special Officer.

October 21, 1919.

**Matale S. O. No. 47.**

**Order under Section 4, Sub-section (1), of "The Waste Lands Ordinances of 1897, 1899, 1900, and 1903."**

In the matter of the lands commonly called or known as Kalattiyagahamulahena, situate in the village of Hatamunegala, in the Gampahasiya pattu of the Matale South division of the Matale District, in the Central Province, and of "The Waste Lands Ordinances of 1897, 1899, 1900, and 1903."

WHEREAS in pursuance of section 1 of the said Ordinances it was duly declared and notified on the 1st day of December, 1916, that if no claim to the lands commonly called or known as Kalattiyagahamulahena, situate in the village of Hatamunegala, in the Gampahasiya pattu of the Matale South division of the Matale District, in the Central Province, containing in extent 2 acres and 2 perches, and shown as lots 21E and 40 in block survey preliminary plan 26 and in the annexed diagram, was made to John Murray Davies, Special Officer appointed under section 28 of the said Ordinances, within the period of three months from the date specified in the said notice, such lands would be declared the property of the Crown, and dealt with on account of the Crown (*vide* Notice No. 6,089):

And whereas Dambagahagedara Siriya made claim thereto, and I, John Murray Davies, Special Officer appointed under section 28 of the said Ordinances, made due inquiry into such claim, and whereas the said claimant and I, with the consent of His Excellency the Governor, came to an agreement in writing dated the 1st day of December, 1917, concerning the said lands, under section 4, sub-section (1), of the said Ordinances, whereby it was agreed that the said claimant should be declared the purchaser of the said lands upon payment on or before the 1st day of April, 1918, to the Assistant Government Agent at Matale, of a sum of Rupees Sixteen only (Rs. 16), as the purchase amount of the said lands, and whereas the said amount has been duly paid by the said claimant, he is hereby, in pursuance of the agreement aforementioned, declared to be the purchaser of the said lands, as more fully described herein below.

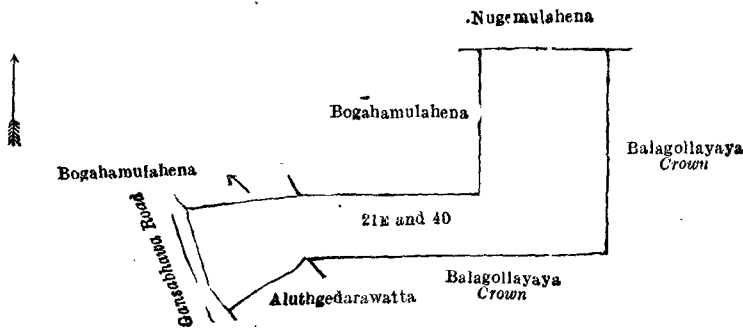
*Description of the Lands referred to.*

The following lots situated in the village of Hatamunegala, in the Gampahasiya pattu of the Matale South division of the Matale District, in the Central Province, as described in the annexed diagram:—

Block survey preliminary plan 26.

Lot.	Name of Land.	Extent, A. R. P.
21E ..	Kalattiyagahamulahena .. .. .	1 2 19
40 ..	Do. .. .. .	0 1 23
		2 0 2

and bounded as follows: on the north by Bogahamulahena sold to Nagahatenne Kiriya under the Waste Lands Ordinances, Nugemulahena sold to Dambagahagedara Dinga under the Waste Lands Ordinances; on the east by Balagollayaya to be declared the property of the Crown under the Waste Lands Ordinances; on the south by Balagollayaya to be declared the property of the Crown under the Waste Lands Ordinances, Aluthgedarawatta claimed by Aluthgedara Pini; on the west by Gansabhawa road.



Surveyor-General's Office,  
Colombo, August 19, 1919.

Scale of 4 Chains to an Inch.

H. P. HARRISON,  
for Surveyor-General.

November 15, 1919.

J. M. DAVIES,  
Special Officer.

**Matale S. O. No. 48.**

**Order under Section 4, Sub-section (1), of "The Waste Lands Ordinances of 1897, 1899, 1900, and 1903."**

In the matter of the lands commonly called or known as Nugemulahena and Nugawelamulawatta, situate in the village of Hatamunegala, in the Gampahasiya pattu of the Matale South division of the Matale District, in the Central Province, and of "The Waste Lands Ordinances of 1897, 1899, 1900, and 1903."

WHEREAS in pursuance of section 1 of the said Ordinances it was duly declared and notified on the 1st day of December, 1916, that if no claim to the lands commonly called or known as Nugemulahena and Nugawelamulawatta, situate in the village of Hatamunegala, in the Gampahasiya pattu of the Matale South division of the Matale District, in the Central Province, containing in extent 2 acres and 4 perches, and shown as lots 21c and 37 in block survey preliminary plan 26 and in the annexed diagram, was made to John Murray Davies, Special Officer appointed under section 28 of the said Ordinances, within the period of three months from the date specified in the said notice, such lands would be declared the property of the Crown, and dealt with on account of the Crown (*vide* Notice No. 6,089):

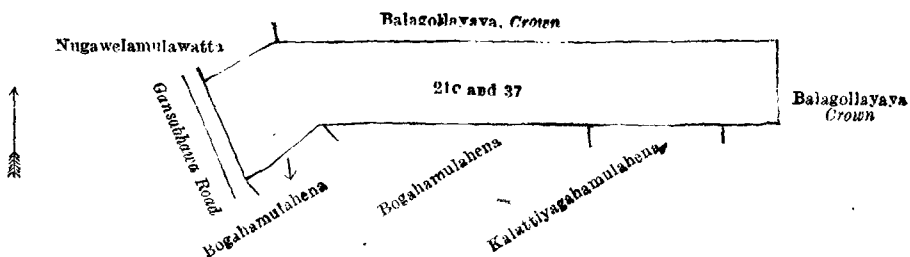
And whereas Dambagahagedera Dinga made claim thereto, and I, John Murray Davies, Special Officer appointed under section 28 of the said Ordinances, made due inquiry into such claim, and whereas the said claimant and I, with the consent of His Excellency the Governor, came to an agreement in writing dated the 1st day of December, 1917, concerning the said lands, under section 4, sub-section (1), of the said Ordinances, whereby it was agreed that the said claimant should be declared the purchaser of the said lands upon payment on or before the 1st day of April, 1918, to the Assistant Government Agent at Matale, of a sum of Rupees Sixteen only (Rs. 16), as the purchase amount of the said lands, and whereas the said amount has been duly paid by the said claimant, he is hereby, in pursuance of the agreement aforementioned, declared to be the purchaser of the said lands, as more fully described herein below.

*Description of the Lands referred to.*

The following lots situated in the village of Hatamunegala, in the Gampahasiya pattu of the Matale South division of the Matale District, in the Central Province, as described in the annexed diagram:—

Block survey preliminary plan 26.				Extent, A. B. P.	
Lot.	..	Name of Land.	..	..	..
21c	..	Nugemulahena	..	..	1 2 22
37	..	Nugawelamulawatta	..	..	0 1 22
					2 0 4

and bounded as follows: on the north by Nugawelamulawatta claimed by Gurendagahagedera Subaddara Pannikkiya, Balagodayaya to be declared the property of the Crown under the Waste Lands Ordinances; on the east by Balagollayaya to be declared the property of the Crown under the Waste Lands Ordinances; on the south by Balagollayaya to be declared the property of the Crown under the Waste Lands Ordinances, Kalattiyagahamulahena sold to Dambagahagedera Siriya under the Waste Lands Ordinances, Bogahamulahena sold to Nagahatenne Kiriya under the Waste Lands Ordinances; on the west by Gansabhawa road.



Surveyor-General's Office,  
Colombo, August 19, 1919.

Scale of 4 Chains to an Inch.

H. P. HARRISON,  
for Surveyor-General.

November 15, 1919.

J. M. DAVIES,  
Special Officer.

**Matale S. O. No. 49.****Order under Section 4, Sub-section (1), of "The Waste Lands Ordinances of 1897, 1899, 1900, and 1903."**

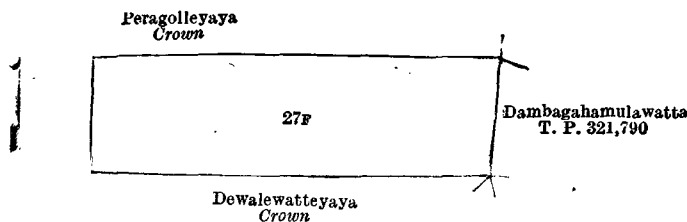
In the matter of the land commonly called or known as Peragollayaya, situate in the village of Hatamunegala, in the Gampahasiya pattu of the Matale South division of the Matale District, in the Central Province, and of "The Waste Lands Ordinances of 1897, 1899, 1900, and 1903."

WHEREAS in pursuance of section 1 of the said Ordinances it was duly declared and notified on the 1st day of December, 1916, that if no claim to the land commonly called or known as Peragollayaya, situate in the village of Hatamunegala, in the Gampahasiya pattu of the Matale South division of the Matale District, in the Central Province, containing in extent 2 acres and 18 perches, and shown as lot 27F in block survey preliminary plan 26 and in the annexed diagram, was made to John Murray Davies, Special Officer appointed under section 28 of the said Ordinances, within the period of three months from the date specified in the said notice, such land would be declared the property of the Crown, and dealt with on account of the Crown (*vide* Notice No. 6,089):

And whereas Alutgedera Kaluwa made claim thereto, and I, John Murray Davies, Special Officer appointed under section 28 of the said Ordinances, made due inquiry into such claim, and whereas the said claimant having died during the pendency of the inquiry, his heir Nagahatennegedera Kum-udu (the mother of the deceased claimant), was substituted as a claimant, and whereas the said claimant and I, with the consent of His Excellency the Governor, came to an agreement in writing dated the 1st day of December, 1917, concerning the said land, under section 4, sub-section (1), of the said Ordinances, whereby it was agreed that the said claimant should be declared the purchaser of the said land upon payment on or before the 1st day of April, 1918, to the Assistant Government Agent at Matale, of a sum of Rupees Sixteen only (Rs. 16), as the purchase amount of the said land, and whereas the said amount has been duly paid by the said claimant, she is hereby, in pursuance of the agreement aforementioned, declared to be the purchaser of the said land, as more fully described herein below.

*Description of the Land referred to.*

The land commonly called or known as Peragollayaya, situated in the village of Hatamunegala, in the Gampahasiya pattu of the Matale South division of the Matale District, in the Central Province, containing in extent 2 acres and 18 perches, and shown as lot 27F in block survey preliminary plan 26 and in the annexed diagram; and bounded as follows: on the north by Peragolleyaya to be declared the property of the Crown under the Waste Lands Ordinances; on the east by Dambagahamulawatta sold by the Crown (T. P. 321,790); on the south by Dewalewatteyaya to be declared the property of the Crown under the Waste Lands Ordinances; on the west by Peragolleyaya to be declared the property of the Crown under the Waste Lands Ordinances.



Surveyor-General's Office,  
Colombo, August 19, 1919.

Scale of 4 Chains to an Inch.

H. P. HARRISON,  
for Surveyor-General.

November 15, 1919.

J. M. DAVIES,  
Special Officer.

**Matale S. O. No. 50.****Order under Section 4, Sub-section (1), of "The Waste Lands Ordinances of 1897, 1899, 1900, and 1903."**

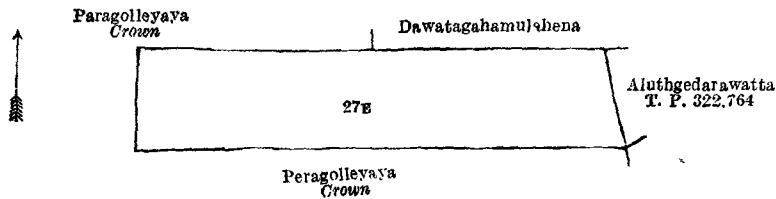
In the matter of the land commonly called or known as Peragollayaya, situate in the village of Hatamunegala, in the Gampahasiya pattu of the Matale South division of the Matale District, in the Central Province, and of "The Waste Lands Ordinances of 1897, 1899, 1900, and 1903."

WHEREAS in pursuance of section 1 of the said Ordinances it was duly declared and notified on the 1st day of December, 1916, that if no claim to the land commonly called or known as Peragollayaya, situate in the village of Hatamunegala, in the Gampahasiya pattu of the Matale South division of the Matale District, in the Central Province, containing in extent 2 acres and 17 perches, and shown as lot 27E in block survey preliminary plan 26 and in the annexed diagram, was made to John Murray Davies, Special Officer appointed under section 28 of the said Ordinances, within the period of three months from the date specified in the said notice, such land would be declared the property of the Crown, and dealt with on account of the Crown (*vide* Notice No. 6,089):

And whereas Alutgedera Gunaya made claim thereto, and I, John Murray Davies, Special Officer appointed under section 28 of the said Ordinances, made due inquiry into such claim, and whereas the said claimant and I, with the consent of His Excellency the Governor, came to an agreement in writing dated the 1st day of December, 1917, concerning the said land, under section 4, sub-section (1), of the said Ordinances, whereby it was agreed that the said claimant should be declared the purchaser of the said land upon payment on or before the 1st day of April, 1918, to the Assistant Government Agent at Matale, of a sum of Rupees Sixteen only (Rs. 16), as the purchase amount of the said land, and whereas the said amount has been duly paid by the said claimant, he is hereby, in pursuance of the agreement aforementioned, declared to be the purchaser of the said land, as more fully described herein below.

*Description of the Land referred to.*

The land commonly called or known as Peragollayaya, situated in the village of Hatamunegala, in the Gampahasiya pattu of the Matale South division of the Matale District, in the Central Province, containing in extent 2 acres and 17 perches, and shown as lot 27E in block survey preliminary plan 26 and in the annexed diagram; and bounded as follows: on the north by Peragolleyaya to be declared the property of the Crown under the Waste Lands Ordinances, Dawatagahamulahena sold to Thalatennegedera Sendiriya under the Waste Lands Ordinances; on the east by Aluthgedarawatta sold by the Crown (T. P. 322,764); on the south and west by Peragolleyaya to be declared the property of the Crown under the Waste Lands Ordinances.



Surveyor-General's Office,  
Colombo, August 19, 1919.

Scale of 4 Chains to an Inch.

H. P. HARRISON,  
for Surveyor-General.

November 15, 1919.

J. M. DAVIES,  
Special Officer.

#### Matale S. O. No. 51.

##### Order under Section 4, Sub-section (1), of "The Waste Lands Ordinances of 1897, 1899, 1900, and 1903."

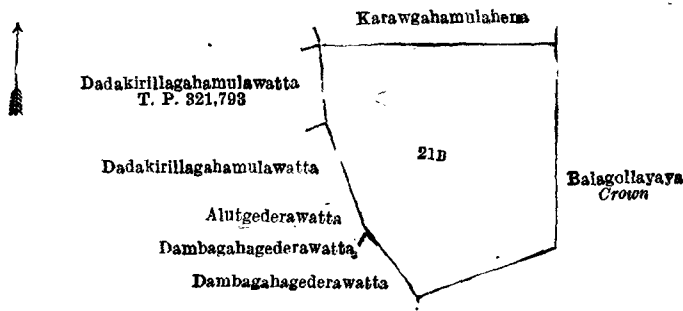
In the matter of the land commonly called or known as Katuweyaya, situate in the village of Hatamunegala, in the Gampahasiya pattu of the Matale South division of the Matale District, in the Central Province, and of "The Waste Lands Ordinances of 1897, 1899, 1900, and 1903."

WHEREAS in pursuance of section 1 of the said Ordinances it was duly declared and notified on the 1st day of December, 1916, that if no claim to the land commonly called or known as Katuweyaya, situate in the village of Hatamunegala, in the Gampahasiya pattu of the Matale South division of the Matale District, in the Central Province, containing in extent 2 acres and 14 perches, and shown as lot 21B in block survey preliminary plan 26 and in the annexed diagram, was made to John Murray Davies, Special Officer appointed under section 28 of the said Ordinances, within the period of three months from the date specified in the said notice, such land would be declared the property of the Crown, and dealt with on account of the Crown (*vide* Notice No. 6,089):

And whereas Dambagahagedara Oura made claim thereto, and I, John Murray Davies, Special Officer appointed under section 28 of the said Ordinances, made due inquiry into such claim, and whereas the said claimant and I, with the consent of His Excellency the Governor, came to an agreement in writing dated the 1st day of December, 1917, concerning the said land, under section 4, sub-section (1), of the said Ordinances, whereby it was agreed that the said claimant should be declared the purchaser of the said land upon payment on or before the 1st day of April, 1918, to the Assistant Government Agent at Matale, of a sum of Rupees Sixteen only (Rs. 16), as the purchase amount of the said land, and whereas the said amount has been duly paid by the said claimant, he is hereby, in pursuance of the agreement aforementioned, declared to be the purchaser of the said land, as more fully described herein below.

##### Description of the Land referred to.

The land commonly called or known as Katuweyaya, situated in the village of Hatmune-gala, in the Gampahasiya pattu of the Matale South division of the Matale District, in the Central Province, containing in extent 2 acres and 14 perches, shown as lot 21B in block survey preliminary plan 26 and in the annexed diagram; and bounded as follows: on the north by Karawgahamulahena sold to Gurendagahagedara Puncheda, Vel-Duraya, under the Waste Lands Ordinances; on the east and south by Balagollayaya to be declared the property of the Crown under the Waste Lands Ordinances; on the west by Dambagahagederawatta claimed by Dambagahagedera Sittiya and another, Dambagahagederawatta claimed by Dambagahagedera Baleya, Alutgederawatta claimed by Alutgedera Dinga, Dadakirillagahamulawatta claimed by Dambagahagedara Siridara (T. P. 321,793), Dadakirillagahamulawatta sold by the Crown (T. P. 321,793).



Surveyor-General's Office,  
Colombo, August 19, 1919.

Scale of 4 Chains to an Inch.

H. P. HARRISON,  
for Surveyor-General.

November 15, 1919.

J. M. DAVIES,  
Special Officer.

#### Matale S. O. No. 52.

##### Order under Section 4, Sub-section (1), of "The Waste Lands Ordinances of 1897, 1899, 1900, and 1903."

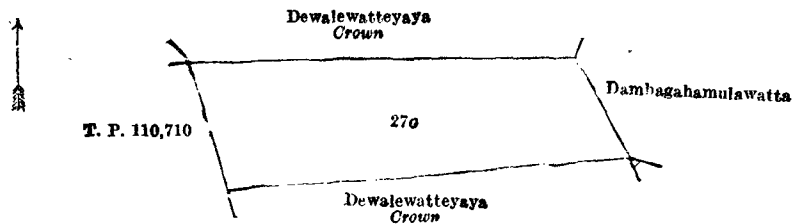
In the matter of the land commonly called or known as Dewalewatteyaya, situate in the village of Hatamunegala, in the Gampahasiya pattu of the Matale South division of the Matale District, in the Central Province, and of "The Waste Lands Ordinances of 1897, 1899, 1900, and 1903."

WHEREAS in pursuance of section 1 of the said Ordinances it was duly declared and notified on the 1st day of December, 1916, that if no claim to the land commonly called or known as Dewalewatteyaya, situate in the village of Hatamunegala, in the Gampahasiya pattu of the Matale South division of the Matale District, in the Central Province, containing in extent 2 acres and 17 perches, and shown as lot 27G in block survey preliminary plan 26 and in the annexed diagram, was made to John Murray Davies, Special Officer appointed under section 28 of the said Ordinances, within the period of three months from the date specified in the said notice, such land would be declared the property of the Crown, and dealt with on account of the Crown (*vide* Notice No. 6,089):

And whereas Dambagahagedara Sittiya made claim thereto, and I, John Murray Davies, Special Officer appointed under section 28 of the said Ordinances, made due inquiry into such claim, and whereas the said claimant and I, with the consent of His Excellency the Governor, came to an agreement in writing dated the 1st day of December, 1917, concerning the said land, under section 4, sub-section (1), of the said Ordinances, whereby it was agreed that the said claimant should be declared the purchaser of the said land upon payment on or before the 1st day of April, 1918, to the Assistant Government Agent at Matale, of a sum of Rupees Sixteen only (Rs. 16), as the purchase amount of the said land, and whereas the said amount has been duly paid by the said claimant, he is hereby, in pursuance of the agreement aforementioned, declared to be the purchaser of the said land, as more fully described herein below.

*Description of the Land referred to.*

The land commonly called or known as Dewalewatteyaya, situated in the village of Hatamunegala, in the Gampahasiya pattu of the Matale South division of the Matale District, in the Central Province, containing in extent 2 acres and 17 perches, and shown as lot 27G in block survey preliminary plan 26 and in the annexed diagram; and bounded as follows: on the north by Dewalewatteyaya to be declared the property of the Crown under the Waste Lands Ordinances; on the east by Dambagahamulawatta claimed by Dambagahagedara Sittiya and others; on the south by Dewalewatteyaya to be declared the property of the Crown under the Waste Lands Ordinances; on the west by T. P. 110,710.



Surveyor-General's Office,  
Colombo, August 19, 1919.

Scale of 4 Chains to an Inch.

H. P. HARRISON,  
for Surveyor-General.

J. M. DAVIES,  
Special Officer.

November 15, 1919.

**Matale S. O. No. 53.**

**Order under Section 4, Sub-section (1), of "The Waste Lands Ordinances of 1897, 1899, 1900, and 1903."**

In the matter of the land commonly called or known as Dewalewattayaya, situate in the village of Hatamunegala, in the Gampahasiya pattu of the Matale South division of the Matale District, in the Central Province, and of "The Waste Lands Ordinances of 1897, 1899, 1900, and 1903."

WHEREAS in pursuance of section 1 of the said Ordinances it was duly declared and notified on the 1st day of December, 1916, that if no claim to the land commonly called or known as Dewalewattayaya, situate in the village of Hatamunegala, in the Gampahasiya pattu of the Matale South division of the Matale District, in the Central Province, containing in extent 6 acres and 7 perches, and shown as lot 27I in block survey preliminary plan 26 and in the annexed diagram, was made to John Murray Davies, Special Officer appointed under section 28 of the said Ordinances, within the period of three months from the date specified in the said notice, such land would be declared the property of the Crown, and dealt with on account of the Crown (*vide* Notice No. 6,089):

And whereas (1) Tennegedara Menika, (2) Dambagahagedara Balaya, and (3) Dambagahagedara Siridara made claim thereto, and I, John Murray Davies, Special Officer appointed under section 28 of the said Ordinances, made due inquiry into such claim, and whereas the said claimants and I, with the consent of His Excellency the Governor, came to an agreement in writing dated the 1st day of December, 1917, concerning the said land, under section 4, sub-section (1), of the said Ordinances, whereby it was agreed that the said claimants should be declared the purchasers of the said land upon payment on or before the 1st day of April, 1918, to the Assistant Government Agent at Matale, of a sum of Rupees Forty-eight only (Rs. 48), as the purchase amount of the said land, and whereas the said amount has been duly paid by the said claimants, they are hereby, in pursuance of the agreement aforementioned, declared to be the purchasers of the said land, as more fully described herein below.

*Description of the Land referred to.*

The land commonly called or known as Dewalewattayaya, situated in the village of Hatamunegala, in the Gampahasiya pattu of the Matale South division of the Matale District, in the Central Province; containing in extent 6 acres and 7 perches, and shown as lot 27I in block survey preliminary plan 26 and in the annexed diagram; and bounded as follows: on the north by Dewalewattayaya to be declared the property of the Crown under the Waste Lands Ordinances; on the east by Algemulawatta claimed by Dambagahagedara Siridara, Kadurugahamulawatta claimed by Meegahagedara Kirihatana; on the south by Imbulamulahena to be declared the property of the Crown under the Waste Lands Ordinances, Ankande estate sold by the Crown (T. P. 320,563); on the west by T. P. 110,710.

[For Diagram see page 201.]

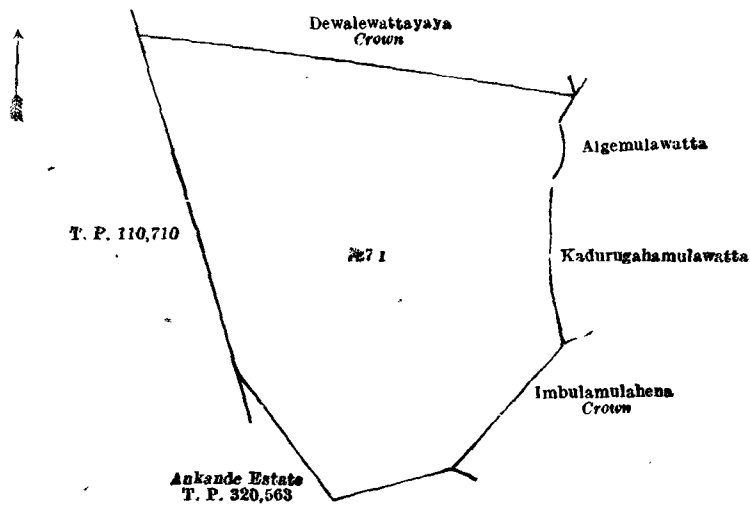
**Matale S. O. No. 54.**

**Order under Section 4, Sub-section (1), of "The Waste Lands Ordinances of 1897, 1899, 1900, and 1903."**

In the matter of the land commonly called or known as Dawatagahamulahena, situate in the village of Hatamunegala, in the Gampahasiya pattu of the Matale South division of the Matale District, in the Central Province, and of "The Waste Lands Ordinances of 1897, 1899, 1900, and 1903."

Whereas in pursuance of section 1 of the said Ordinances it was duly declared and notified on the 1st day of December, 1916, that if no claim to the land commonly called or known as Dawatagahamulahena, situate in the village of Hatamunegala, in the Gampahasiya pattu of the Matale South division of the Matale District, in the Central Province, containing in extent 2 acres and 14 perches, and shown as lot 27D in block survey preliminary plan 26 and in the annexed diagram, was made to John Murray Davies, Special Officer appointed under section 28 of the said Ordinances, within the period of three months from the date specified in the said notice, such land would be declared the property of the Crown, and dealt with on account of the Crown (*vide* Notice No. 6,089):





Surveyor-General's Office,  
Colombo, August 19, 1919.

Scale of 4 Chains to an Inch.

H. P. HARRISON,  
for Surveyor-General.

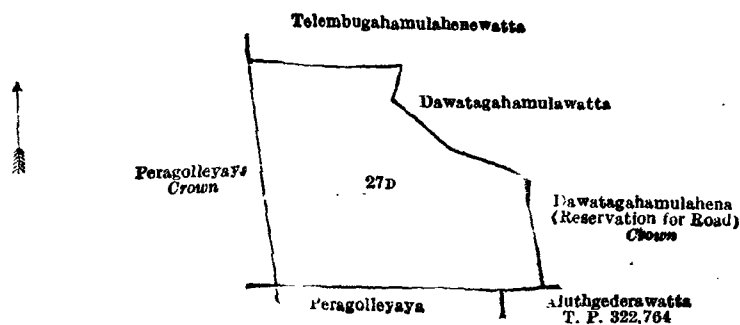
November 15, 1919.

J. M. DAVIES,  
Special Officer.

And whereas Ihalatennegedera Sendiriya made claim thereto, and I, John Murray Davies, Special Officer appointed under section 28 of the said Ordinances, made due inquiry into such claim, and whereas the said claimant and I, with the consent of His Excellency the Governor, came to an agreement in writing dated the 1st day of December, 1917, concerning the said land, under section 4, sub-section (1), of the said Ordinances, whereby it was agreed that the said claimant should be declared the purchaser of the said land upon payment on or before the 1st day of April, 1918, to the Assistant Government Agent at Matale, of a sum of Rupees Sixteen only (Rs. 16), as the purchase amount of the said land, and whereas the said amount has been duly paid by the said claimant, he is hereby, in pursuance of the agreement aforementioned, declared to be the purchaser of the said land, as more fully described herein below.

*Description of the Land referred to.*

The land commonly called or known as Dawatagahamulahena, situated in the village of Hatamunegala, in the Gampahasiya pattu of the Matale South division of the Matale District, in the Central Province, containing in extent 2 acres and 14 perches, shown as lot 27D in block survey preliminary plan 26 and in the annexed diagram; and bounded as follows: on the north by Telembugahamulahenewatta claimed by Ihalatennegedera Kiriya and others; on the east by Dawatagahamulawatta claimed by Tennegedera Sendiriya and others, Dawatagahamulahena (reservation for road) to be declared the property of the Crown under the Waste Lands Ordinances; on the south by Aluthgederawatta sold by the Crown (T. P. 322,764), Peragolleyaya sold to Aluthgedera Ginaya under the Waste Lands Ordinances; on the west by Peragolleyaya to be declared the property of the Crown under the Waste Lands Ordinances.



Surveyor-General's Office,  
Colombo, August 19, 1919.

Scale of 4 Chains to an Inch.

H. P. HARRISON,  
for Surveyor-General.

November 15, 1919.

J. M. DAVIES,  
Special Officer.

**Matale S. O. No. 55.**

**Order under Section 4, Sub-section (1), of "The Waste Lands Ordinances of 1897, 1899, 1900, and 1903."**

In the matter of the land commonly called or known as Hapugahamulawattehena, situate in the village of Hatamunegala, in the Gampahasiya pattu of the Matale South division of the Matale District, in the Central Province, and of "The Waste Lands Ordinances of 1897, 1899, 1900, and 1903."

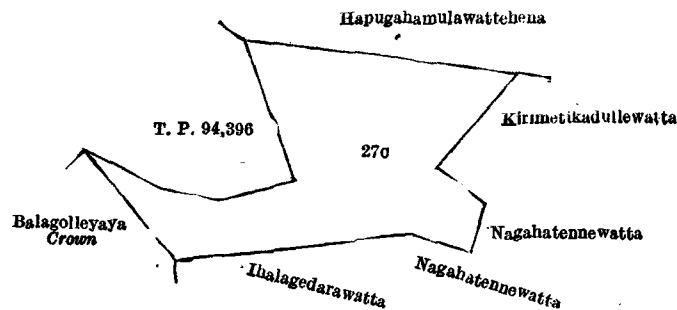
WHEREAS in pursuance of section 1 of the said Ordinances it was duly declared and notified on the 1st day of December, 1916, that if no claim to the land commonly called or known as Hapugahamulawattehena, situate in the village of Hatamunegala, in the Gampahasiya pattu of the Matale South division of the Matale District, in the Central Province, containing in extent 2 acres and 10 perches, and shown as lot 27C in block survey preliminary plan 26 and in the annexed diagram, was made to John Murray Davies, Special Officer appointed under section 28 of the said Ordinances, within the period of three months from the date specified in the said notice, such land would be declared the property of the Crown, and dealt with on account of the Crown (*vide* Notice No. 6,089):

And whereas Nagahatenne Kiri Hatana made claim thereto, and I, John Murray Davies, Special Officer appointed under section 28 of the said Ordinances, made due inquiry into such claim, and whereas the said claimant and I, with the

consent of His Excellency the Governor, came to an agreement in writing dated the 1st day of December, 1917, concerning the said land, under section 4, sub-section (1), of the said Ordinances, whereby it was agreed that the said claimant should be declared the purchaser of the said land upon payment on or before the 1st day of April, 1918, to the Assistant Government Agent at Matale, of a sum of Rupees Sixteen only (Rs. 16), as the purchase amount of the said land, and whereas the said amount has been duly paid by the said claimant, he is hereby, in pursuance of the agreement aforementioned, declared to be the purchaser of the said land, as more fully described herein below.

*Description of the Land referred to.*

The land commonly called or known as Hapugahamulawattehena, situated in the village of Hatamunegala, in the Gampahasiya pattu of the Matale South division of the Matale District, in the Central Province, containing in extent 2 acres and 10 perches, and shown as lot 27c in block survey preliminary plan 26 and in the annexed diagram; and bounded as follows: on the north by Hapugahamulawattehena sold to Meegahagedara Kiri Hatana and two others; on the east by Kirimetikadullewatta claimed by Meegahagedara Kirihatana, Nagahatennewatta claimed by Gurendagahagedara Subaddara Panikkiya and others; on the south by Nagahatennewatta claimed by Dambagahagedara Aura and others; on the west by Ihalagedarawatta claimed by Dambagahagedara Aura and others; on the west by Balagolleyaya to be declared the property of the Crown under the Waste Lands Ordinances, T. P. 94,396.



Surveyor-General's Office,  
Colombo, August 19, 1919.

Scale of 4 Chains to an Inch.

H. P. HARRISON,  
for Surveyor-General.

J. M. DAVIES,  
Special Officer.

November 15, 1919.

**Matale S. O. No. 56.**

**Order under Section 4, Sub-section (1), of "The Waste Lands Ordinances of 1897, 1899, 1900, and 1903."**

In the matter of the lands commonly called or known as Bogahamulahena, situate in the village of Hatamunegala, in the Gampahasiya pattu of the Matale South division of the Matale District, in the Central Province, and of "The Waste Lands Ordinances of 1897, 1899, 1900, and 1903."

WHEREAS in pursuance of section 1 of the said Ordinances it was duly declared and notified on the 1st day of December, 1916, that if no claim to the lands commonly called or known as Bogahamulahena, situate in the village of Hatamunegala, in the Gampahasiya pattu of the Matale South division of the Matale District, in the Central Province, containing in extent 2 acres and 3 perches, and shown as lots 21D and 38 in block survey preliminary plan 26 and in the annexed diagram, was made to John Murray Davies, Special Officer appointed under section 28 of the said Ordinances, within the period of three months from the date specified in the said notice, such lands would be declared the property of the Crown, and dealt with on account of the Crown (*vide* Notice No. 6,089):

And whereas Nagahatenne Kiriya made claim thereto, and I, John Murray Davies, Special Officer appointed under section 28 of the said Ordinances, made due inquiry into such claim, and whereas the said claimant and I, with the consent of His Excellency the Governor, came to an agreement in writing dated the 1st day of December, 1917, concerning the said lands, under section 4, sub-section (1), of the said Ordinances, whereby it was agreed that the said claimant should be declared the purchaser of the said lands upon payment on or before the 1st day of April, 1918, to the Assistant Government Agent at Matale, of a sum of Rupees Sixteen only (Rs. 16), as the purchase amount of the said lands, and whereas the said amount has been duly paid by the said claimant, he is hereby, in pursuance of the agreement aforementioned, declared to be the purchaser of the said lands, as more fully described herein below.

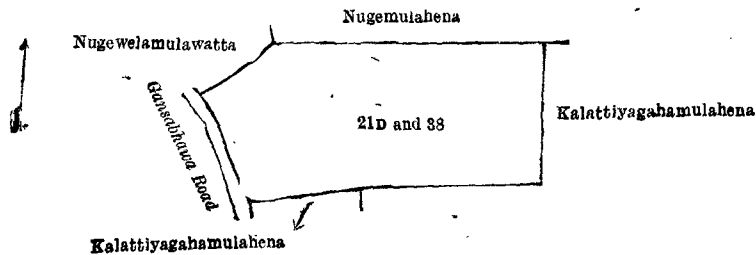
*Description of the Lands referred to.*

The following lots situated in the village of Hatamunegala, in the Gampahasiya pattu of the Matale South division of the Matale District, in the Central Province, as described in the annexed diagram:—

Block survey preliminary plan 26.

Lot.	Name of Land.	Extent, A. R. P.
21D ..	Bogahamulahena ..	1 1 24
38 ..	Do. ..	0 2 19
		2 0 3

and bounded as follows: on the north by Nugewelamulawatta sold to Dambagahagedara Dinga under the Waste Lands Ordinances, Nugemulahena sold to Dambagahagedara Dinga under the Waste Lands Ordinances; on the east by Kalattiyagahamulahena sold to Dambagahagedara Siriya under the Waste Lands Ordinances; on the south by Kalattiyagahamulahena sold to Dambagahagedara Siriya under the Waste Lands Ordinances; on the west by Gansabhawa road.



Surveyor-General's Office,  
Colombo, August 19, 1919.

Scale of 4 Chains to an Inch.

H. P. HARRISON,  
for Surveyor-General.

November 15, 1919.

J. M. DAVIES,  
Special Officer.

#### Matale S. O. No. 57.

##### Order under Section 4, Sub-section (1), of "The Waste Lands Ordinances of 1897, 1899, 1900, and 1903."

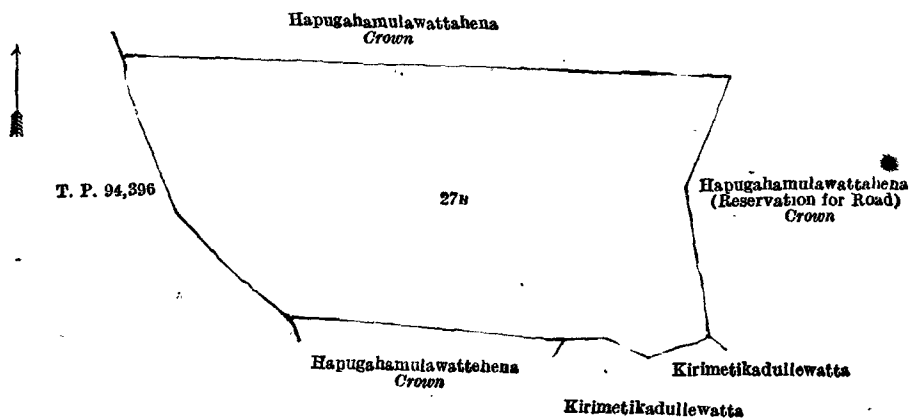
In the matter of the land commonly called or known as Hapugahamulawattahena, situate in the village of Hatamunegala, in the Gampahasiya pattu of the Matale South division of the Matale District, in the Central Province, and of "The Waste Lands Ordinances of 1897, 1899, 1900, and 1903."

WHEREAS in pursuance of section 1 of the said Ordinances it was duly declared and notified on the 1st day of December, 1916, that if no claim to the land commonly called or known as Hapugahamulawattahena, situate in the village of Hatamunegala, in the Gampahasiya pattu of the Matale South division of the Matale District, in the Central Province, containing in extent 6 acres and 18 perches, and shown as lot 27B in block survey preliminary plan 26 and in the annexed diagram, was made to John Murray Davies, Special Officer appointed under section 28 of the said Ordinances, within the period of three months from the date specified in the said notice, such land would be declared the property of the Crown, and dealt with on account of the Crown (*vide* Notice No. 6,089):

And whereas (1) Meegahagedara Kirihatana, (2) Nagahatennegedara Poola, and (3) Meegahagedara Ganita made claim thereto, and I, John Murray Davies, Special Officer appointed under section 28 of the said Ordinances, made due inquiry into such claim, and whereas the said claimants and I, with the consent of His Excellency the Governor, came to an agreement in writing dated the 1st day of December, 1917, concerning the said land, under section 4, sub-section (1), of the said Ordinances, whereby it was agreed that the said claimants should be declared the purchasers of the said land upon payment on or before the 1st day of April, 1918, to the Assistant Government Agent at Matale, of a sum of Rupees Forty-eight only (Rs. 48), as the purchase amount of the said land, and whereas the said amount has been duly paid by the said claimants, they are hereby, in pursuance of the agreement aforementioned, declared to be the purchasers of the said land, as more fully described herein below.

##### Description of the Land referred to.

The land commonly called or known as Hapugahamulawattahena, situated in the village of Hatamunegala, in the Gampahasiya pattu of the Matale South division of the Matale District, in the Central Province, containing in extent 6 acres and 18 perches, and shown as lot 27B in block survey preliminary plan 26 and in the annexed diagram; and bounded as follows: on the north by Hapugahamulawattahena to be declared the property of the Crown under the Waste Lands Ordinances; on the east by Hapugahamulawattahena (reservation for road) to be declared the property of the Crown under the Waste Lands Ordinances; on the south by Kirimetikadullewatta claimed by Ihalatennegedara Kiriya and others, Kirimetikadullewatta claimed by Meegahagedara Kirihatana, Hapugahamulawattahena to be declared the property of the Crown under the Waste Lands Ordinances; on the west by T. P. 94,396.



Surveyor-General's Office,  
Colombo, August 19, 1919.

Scale of 4 Chains to an Inch.

H. P. HARRISON,  
for Surveyor-General.

November 15, 1919.

J. M. DAVIES,  
Special Officer.

**Matale S. O. No. 58.****Order under Section 4, Sub-section (1), of "The Waste Lands Ordinances of 1897, 1899, 1900, and 1903."**

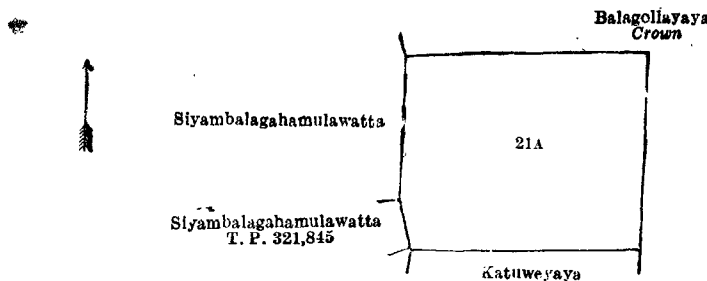
In the matter of the land commonly called or known as Karawgahamulahena, situate in the village of Hatamunegala, in the Gampahasiya pattu of the Matale South division of the Matale District, in the Central Province, and of "The Waste Lands Ordinances of 1897, 1899, 1900, and 1903."

WHEREAS in pursuance of section 1 of the said Ordinances it was duly declared and notified on the 1st day of December, 1916, that if no claim to the land commonly called or known as Karawgahamulahena, situate in the village of Hatamunegala, in the Gampahasiya pattu of the Matale South division of the Matale District, in the Central Province, containing in extent 2 acres and 14 perches, and shown as lot 21A in block survey preliminary plan 26 and in the annexed diagram, was made to John Murray Davies, Special Officer appointed under section 28 of the said Ordinances, within the period of three months from the date specified in the said notice, such land would be declared the property of the Crown, and dealt with on account of the Crown (*vide* Notice No. 6,089):

And whereas Gurendagahagedare Puncha Velpanikkiya made claim thereto, and I, John Murray Davies, Special Officer appointed under section 28 of the said Ordinances, made due inquiry into such claim, and whereas the said claimant and I, with the consent of His Excellency the Governor, came to an agreement in writing dated the 1st day of December, 1917, concerning the said land, under section 4, sub-section (1), of the said Ordinances, whereby it was agreed that the said claimant should be declared the purchaser of the said land upon payment on or before the 1st day of April, 1918, to the Assistant Government Agent at Matale, of a sum of Rupees Sixteen only (Rs. 16), as the purchase amount of the said land, and whereas the said amount has been duly paid by the said claimant, he is hereby, in pursuance of the agreement aforementioned, declared to be the purchaser of the said land, as more fully described herein below.

*Description of the Land referred to.*

The land commonly called or known as Karawgahamulahena, situated in the village of Hatamunegala, in the Gampahasiya pattu of the Matale South division of the Matale District, in the Central Province, containing in extent 2 acres and 14 perches, and shown as lot 21A in block survey preliminary plan 26 and in the annexed diagram; and bounded as follows: on the north and east by Balagollayaya to be declared the property of the Crown under the Waste Lands Ordinances; on the south by Katuwayaya sold to Dambagahagedara Dura under the Waste Lands Ordinances; on the west by Siyambalagahamulawatta sold by the Crown (T. P. 321,845), Siyambalagahamulawatta claimed by Gurendagahagedara Subaddara Panikkiya.



Surveyor-General's Office,  
Colombo, August 19, 1919.

Scale of 4 Chains to an Inch.

H. P. HARRISON,  
for Surveyor-General.

November 15, 1919.

J. M. DAVIES,  
Special Officer.

**Matale S. O. No. 59.****Order under Section 4, Sub-section (1), of "The Waste Lands Ordinances of 1897, 1899, 1900, and 1903."**

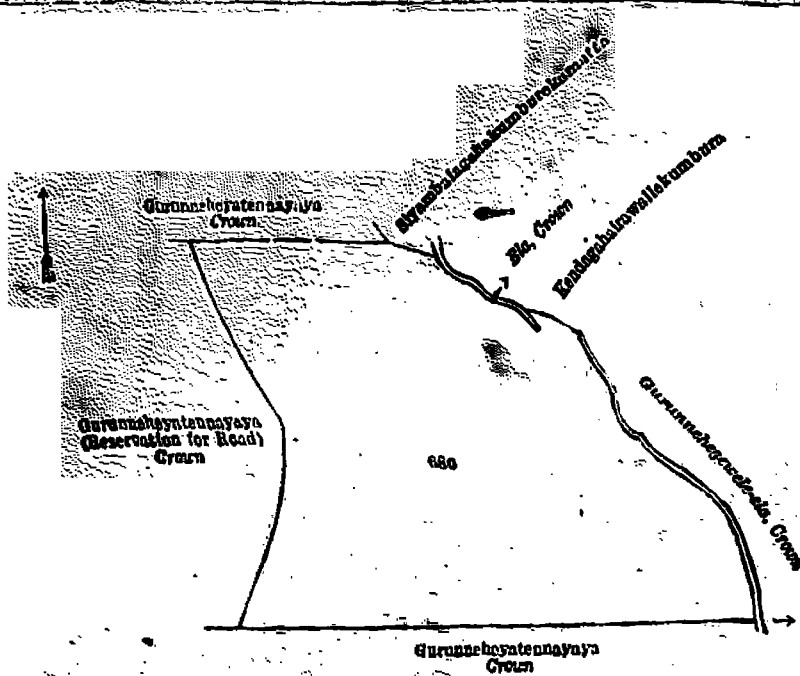
In the matter of the land commonly called or known as Gurunneheyatennayaya, situate in the village of Hatamunegala, in the Gampahasiya pattu of the Matale South division of the Matale District, in the Central Province, and of "The Waste Lands Ordinances of 1897, 1899, 1900, and 1903."

WHEREAS in pursuance of section 1 of the said Ordinances it was duly declared and notified on the 1st day of December, 1916, that if no claim to the land commonly called or known as Gurunneheyatennayaya, situate in the village of Hatamunegala, in the Gampahasiya pattu of the Matale South division of the Matale District, in the Central Province, containing in extent 6 acres and 24 perches, and shown as lot 68c in block survey preliminary plan 26 and in the annexed diagram, was made to John Murray Davies, Special Officer appointed under section 28 of the said Ordinances, within the period of three months from the date specified in the said notice, such land would be declared the property of the Crown, and dealt with on account of the Crown (*vide* Notice No. 6,089):

And whereas (1) Nitulgahapitiyagedara Ran Naide, (2) Migaspitiye Patabendalagededara Abaran Appu, and (3) Migaspitiye Patabendalagededara Hangiligedera Kiri Menika made claim thereto, and I, John Murray Davies, Special Officer appointed under section 28 of the said Ordinances, made due inquiry into such claim, and whereas the said claimants and I, with the consent of His Excellency the Governor, came to two agreements in writing dated the 1st day of December, 1917, concerning the said land, under section 4, sub-section (1), of the said Ordinances, whereby it was agreed that the said claimants should be declared the purchasers of the said land upon payment on or before the 1st day of April, 1918, to the Assistant Government Agent at Matale, of a sum of Rupees Forty-eight only (Rs. 48), as the purchase amount of the said land, and whereas the said amount has been duly paid by the said claimants, they are hereby, in pursuance of the agreements aforementioned, declared to be the purchasers of the said land, as more fully described herein below.

*Description of the Land referred to.*

The land commonly called or known as Gurunneheyatennayaya, situated in the village of Hatamunegala, in the Gampahasiya pattu of the Matale South division of the Matale District, in the Central Province, containing in extent 6 acres and 24 perches, shown as lot 68c in block survey preliminary plan 26 and in the annexed diagram; and bounded as follows: on the north by Gurunneheyatennayaya to be declared the property of the Crown under the Waste Lands Ordinances, Siyambalagahakumburekamatta claimed by M. P. Ran Naide and others, to be declared the property of the Crown under the Waste Lands Ordinances, Kendagahairawallekumbura claimed by Meegaspitiya Patabendigedera Dingiri Naide; on the east by the Gurunnehegewele-ela to be declared the property of the Crown under the Waste Lands Ordinances; on the south by Gurunneheyatennayaya to be declared the property of the Crown under the Waste Lands Ordinances; on the west by Gurunneheyatennayaya (reservation for road) to be declared the property of the Crown under the Waste Lands Ordinances.



Surveyor-General's Office,  
Colombo, August 19, 1919.

Scale of 4 Chains to an Inch.

H. P. HARRISON,  
for Surveyor-General.

November 15, 1919.

J. M. DAVIES,  
Special Officer.

**Matale S. O. No. 60.**

**Order under Section 2 of "The Waste Lands Ordinances of 1897, 1899, 1900, and 1903," declaring Lands to be Crown Property.**

In the matter of the lands commonly called or known as Rabambemukulana (reservation for ganga), Amban-ganga (part), &c., situate in the village of Madawela, in the Gampahasiya pattu of the Matale South division of the Matale District, in the Central Province, and of "The Waste Lands Ordinances of 1897, 1899, 1900, and 1903."

THE notice required by section 1 of "The Waste Lands Ordinances of 1897, 1899, 1900, and 1903," having been duly published in manner prescribed by that section in respect of the above-named lands (*vide* Notice No. 6,091), and no claim having been made to the said lands or to any interest therein within the period of three months from the date specified in the said notice, I, John Murray Davies, Special Officer appointed under section 28 of the said Ordinances, under and by virtue of the powers vested in me in that behalf by section 2 of the said Ordinances, do hereby on this 21st day of October, 1919, order and declare that the said lands, as more fully described herein below, situate in the village of Madawela, in the Gampahasiya pattu of the Matale South division of the Matale District, in the Central Province, and shown as lots 8, 9, 11, 17, 24, 25, 26, 29, 30, 35, 36, 37, 39, 40, 41, 42, 43, 44, 46, 47, 48, 49, 56, 67, 69, 70, 71, 72, 73, 74, 75, 76, 77, 86, 87, 89, 90, 94, 95, 109, 110, 118, 121, 123, 125, 126, 127, 129, 130, 131, 132, 136, 152, 153, 155, 156, 161, 162, 163, 169, 171, 10, and 65 in block survey preliminary plan 23 and in the annexed diagrams, and containing in extent 201 acres and 12 perches, are the property of the Crown.

*Description of the Lands referred to.*

The following lots situated in the village of Madawela, in the Gampahasiya pattu of the Matale South division of the Matale District, in the Central Province, as described in the annexed diagrams:—

**I.—Block survey preliminary plan 23.**

Lot	Name of Land	Extent, A. R. P.	Lot	Name of Land	Extent, A. R. P.
8	Rabambemukulana (reservation for ganga)	5 0 39	48	Lunugalayayamukulana	1 2 26
9	Amban-ganga (part)	16 2 24	49	Lunugalayaya (reservation for water-pipe)	0 3 26
11	Patanapawuliyaya, Kolongolloyaya (reservation for ganga)	19 2 39	56	Lunugalayayamukulana	0 1 31
17	Mulane-ela (stream)	0 2 23	67	Amunegodellahena	2 2 4
24	Paluwatteyaya (reservation for water-pipe)	0 2 16	69	Welegammeddayaya	0 2 7
25	Paluwatteyaya	3 2 34	70	Noiramulla-amunemukulana	0 0 27
26	Drain	0 0 14	71	Do.	0 0 24
29	Gangamullopillewa	0 0 39	72	Do.	0 0 38
30	Ahamanuwelayaya (reservation for ganga)	4 1 26	73	Welegammedawelpillewa	1 2 10
35	Panchapihilla-ela (stream)	0 0 36	74	Gansabhawa road	0 2 3
36	Panchapihillekelle	0 2 25	75	Noirampurawelpillewa	0 1 28
37	Water-course	0 0 8	76	Boghamulawatta	0 1 33
39	Panchapihillekelle	1 0 1	77	Ganitawatta	0 1 23
40	Do.	1 1 20	86	Ela (stream)	0 0 9
41	Do.	1 0 1	87	Kalkettiya-kumburepillewa	0 2 15
42	Panchapihillemukulana (island)	0 0 5	89	Welegammedapihillemukulana	0 1 19
43	Spring (spring feeding water pipe)	0 0 4	90	Welegammedawela	0 1 28
44	Talagahakotawa-amunemukulana	3 2 16	94	Water-course, Maha-ela, Godawolavele-ela, Talagahakotuwavelle-ela, and dry stream	8 2 1
46	Lunugalayayamukulana	0 0 32	95	Madawelamukulana (island)	0 0 3
47	Talagahakotuwemukulana	0 1 22	109	Pallohomaluwewatta (cemetery)	0 1 28
			110	Elompalapittaniya (do.)	0 2 6

Lot.	Name of Land.	Extent, A. R. P.	Lot.	Name of Land.	Extent, A. R. P.
118 ..	Kadurugahamulahena, Pahalapavata-golleyaya, Ihalapavata-golleyaya, Galwetiyya, Lindagawahena, and Pawattegolleyaya ..	34 1 36	130 ..	Amban-ganga (part) ..	6 3
121 ..	Lindemukulana ..	1 0 1	131 ..	Endarugawaladuwa (part of island) ..	0 0
123 ..	Palleliyagahatenneyaya, Moragahamadeyya, and Tittawelgolleyaya ..	48 1 9	132 ..	Rankirilagahapote-ela (part of stream) ..	0 2
125 ..	Moragahamademukalana (reservation for Amban-ganga and Kalahakele-maladola) ..	6 0 8	136 ..	Kosgahahenemuduna ..	1 1
126 ..	Kalahakelemaaladola (stream) ..	1 0 12	152 ..	Pansalakumburehena ..	0 0 3
127 ..	Kalahakelemukulana (reservation for stream) ..	0 5	153 ..	Pitiyahena ..	0 0 1
129 ..	Hatamunegalawattehena (reservation for Amban-ganga) ..	3 1 12	155 ..	Noiramula-amunekele ..	0 0 14
			156 ..	Pansalakumburehena ..	0 1 2
			161 ..	Hapugahamullaroda ..	1 3 26
			162 ..	Ganitiyaroda <i>alias</i> Kanumillemukulana ..	3 0 9
			168 ..	Giniheriyamukulana ..	3 3 18
			169 ..	Do. ..	1 1 25
			171 ..	Gansabhawa roads ..	5 1 11
					200 3 20

and bounded as follows: on the north by the village limit of Nalanda (T. P. 126,471), (T. P. 114,512), the boundary of Amban-ganga korale (village limit of Linipitiya); on the east by the boundary of Amban-ganga korale (part of Amban-ganga (the village limit of Linipitiya), the village limit of Rajjamana (T. P. 236,708), the boundary of Amban-ganga korale (part of Amban-ganga, the village limit of Kumbaloluwa); on the south by the village limit of Hatamunegala (T. P. 238,563), (T. P. 94,396); on the west by the boundary of Udugoda Udasiya pattu, the village limit of Narangomuwa (T. P. 95,945), (T. P. 126,471), the village limit of Nalanda (T. P. 126,471).

NOTE.—The following lots lying within the above boundaries are excluded from this part of the order, and no part of their aggregate acreage of 1,831 acres 3 roods and 36 perches is included in the acreage of 200 acres 3 roods and 20 perches given above:—

## Block survey preliminary plan 23.

Lot.	Name of Land.	Extent, A. R. P.	Lot.	Name of Land.	Extent, A. R. P.
A 1 ..	Kosgahadeulossa (T. P. 228,141) ..	3 3 29	A 59 ..	Lolugaswela ..	1 0 3
A 2 ..	Kademagehenyaya, Millahaboda-henyaya (T. P. 329,877) ..	36 1 6	A 60 ..	Ambagahamulawatta ..	0 0 10
A 3 ..	Estate road (T. P. 329,877) ..	0 2 2	A 61 ..	Konagedarawatta (T. P. 321,847) ..	0 2 0
A 4 ..	Millagoddaya, Kudamadayaya, Bulanayaya, Palugamayaya, Eraminikolayaya, Kolongolla, Nelligahamulahena, and Kademagehenyaya (T. P. 329,877) ..	98 3 16	A 62 ..	Makulugahamulakamata ..	0 0 11
A 5 ..	Moratenna estate (T. P. 321,858) ..	0 0 19	A 63 ..	Wellangolleyaya ..	74 0 13
A 6 ..	Wijegalapatanemukalana ..	0 0 32	A 63A ..	Do. ..	3 2 10
A 7 ..	Rabambemukalanyaya (T. Ps. 146,759, 163,841 to 163,850) ..	42 1 0	A 63B ..	Mielagahamulamulketeyaya ..	84 0 26
A 10 ..	Wijegalapatanemukalana (old reservation) ..	0 0 11	A 63C ..	Kekirihondayaya ..	2 0 9
A 12 ..	Kolongolleyaya and Eraminigolla (T. P. 329,877) ..	26 1 36	A 63D ..	Do. ..	3 0 4
A 13 ..	Madawella estate (T. P. 322,105) ..	42 2 4	A 63E ..	Do. ..	4 0 4
A 14 ..	Agaragodella (T. P. 228,142) ..	2 0 17	A 64 ..	Conning estate (T. P. 321,959) ..	51 1 14
A 15 ..	Palugamayaya (reservation for stream) ..	1 3 29	A 65 ..	Do. (reservation for Madawella trig.) ..	0 0 21
A 16 ..	Do. ..	9 3 24	A 66 ..	Do. (T. P. 228,093) ..	1 2 23
A 18 ..	Palugamaulpota ..	0 2 8	A 78 ..	Ihalagedarawatta ..	1 1 24
A 19 ..	Palugama ..	2 0 33	A 79 ..	Ihalawatta (T. P. 321,855) ..	0 2 11
A 20 ..	Do. (reservation for ganga) ..	1 1 28	A 80 ..	Migahamulakamata ..	0 0 10
A 21 ..	Madawella estate (T. P. 228,143) ..	4 0 15	A 81 ..	Ihalawattekamata ..	0 0 26
A 22 ..	Do. (T. P. 322,105) ..	195 0 3	A 82 ..	Epitawatta (T. P. 321,857) ..	0 0 16
A 23 ..	Do. (parts of T. Ps. 228,144 and 126,471) ..	15 1 19	A 83 ..	Galkandeyaya ..	0 1 31
A 26 ..	Ambagahagedarawatta ..	1 1 32	A 84 ..	Dodamewatta ..	2 2 21
A 27 ..	Madawella estate ..	0 3 3	A 85 ..	Dodamekamata ..	0 0 8
A 29 ..	Do. ..	2 1 1	A 88 ..	Gederagawawela, Noinemurewela, Welagammeddawela ..	19 0 36
A 31 ..	Lunugolleyaya ..	32 0 5	A 91 ..	Kohonaralalagekumbura ..	1 1 23
A 31A ..	Do. ..	1 0 7	A 91½ ..	Ihalajaragoda (T. P. 60,996) ..	2 0 19
A 31B ..	Millagahamulakamata ..	0 0 14	A 92 ..	Ihalajaragodawela ..	2 1 4
A 31C ..	Attikkagahamulahena ..	3 0 8	A 93 ..	Tolgasyaya-elakamata ..	0 0 20
A 32 ..	Talagahakotuwewela and Watuwanewela ..	6 1 19	A 96 ..	Siyambalagahamulle-aswedduma, Heenkumburewela, and Elaliyadda ..	9 0 25
A 33 ..	Palpolawelyaya ..	12 1 14	A 97 ..	Wattegamawatta ..	0 3 24
A 34 ..	Kolongahakotuwekamata ..	0 0 18	A 98 ..	Asweddumapillewa and Heenkumburewelapillewa ..	3 0 11
A 38 ..	Kongahamulakamata ..	0 0 12	A 99 ..	Nawatunewelapillewa ..	0 0 12
A 45 ..	Kolongahakotuwewela and Godawela ..	18 1 20	A 100 ..	Mettirikotuwa, Pahala-aswedduma, Ihala-asweddumewela, Anguluwewela, Nawatunewela, and Medawela ..	42 2 37
A 50 ..	Lunugalayaya, Bandarapolagurunalagewatta, and Pihilagawagodella ..	24 3 29	A 101 ..	Pahala-elakamata ..	0 1 5
A 51 ..	Elugalewatta ..	1 1 13	A 102 ..	Makulagahamulakamata ..	0 0 10
A 52 ..	Kahapenellagahamulawatta ..	1 1 15	A 103 ..	Paranawatta <i>alias</i> Tawawanewatta ..	0 3 2
A 53 ..	Kurunagedarawatta ..	0 0 27	A 104 ..	Kehelwatta ..	0 0 36
A 54 ..	Gedarawatta ..	0 2 27	A 105 ..	Ketawalahena ..	0 0 39
A 55 ..	Pillagahawatta ..	0 1 35	A 106 ..	Do. ..	0 1 19
A 57 ..	Mettirigedarawattuyaya ..	7 0 22	A 107 ..	Nikakotuwa <i>alias</i> Ambagahakotuwa ..	5 0 16
A 58 ..	Mettirigedarawatta ..	0 0 20	A 108 ..	Hompolapitiya ..	0 2 19
			A 111 ..	Hirioluwewatta and Palugedarawatta ..	1 2 12
			A 112 ..	Dewallegodella ..	2 1 27
			A 113 ..	Ketawalawatta ..	0 0 35
			A 114 ..	Ketolewatta (T. P. 321,848) ..	0 0 37
			A 115 ..	Ambagahamulawatta and Pallegedarawatta ..	0 1 19


Lot.	Name of Land.	Extent.	A.	R.	P.	Lot.	Name of Land.	Extent.	A.	R.	P.
A 116	Gamahellawatta, Marikkarlalage-watta, Patawillekaragedarawatta, Madawelepalliya, Palliyagawa-watta, Palugedarawatta, Dan-kahagedarawatta, Heneyalage-watta, Ambagahamulawatta, Watonewatta, Polwatta, Ihala-watta, Dimbulgomuwawatta, Wattegedarawatta, and Gedara-watta	14	0	4		A 140	Kohombagodayaya and Poola-kotuwehena	20	0	19	
A 117	Beligahamullewatta	0	2	19		A 141	Karagollagahamudunehena (reser-vation for trig station)	4	2	24	
A 122	Keppetiyaya	57	0	23		A 141A	Karagollagahamudunehena	1	0	13	
A 122A	Dehigahamulahenyaya	7	2	12		A 141B	Nittulamulathannehena (reserva-tion for road)	0	0	22	
A 122B	Do.	7	2	6		A 141C	Nittulamulathannehena	2	0	2	
A 122C	Keppetiyayehena	0	3	11		A 141D	Do.	2	2	8	
A 122D	Do.	1	3	14		A 141E	Do.	3	1	1	
A 122E	Do.	3	0	23		A 141F	Do.	2	2	30	
A 122F	Do.	0	1	9		A 142	Ambagahamulawatta (T. P. 322,589)	0	3	10	
A 122G	Do.	2	3	23		A 143	Ambagahamulawattuyaya	4	0	18	
A 122H	Do.	2	0	30		A 144	Pahalayabaragoda	2	0	33	
A 124	Moragahamademukalana (part of T. P. 236,708)	75	3	17		A 145	Do.	0	0	2	
A 128	Kalahakelewatta (stream reser-vation), (L. P. 1,403)	4	2	36		A 146	Yabaragodawatta	0	2	30	
A 133	Hatamunegala estate (reservation for ela), (L. P. 1,404)	5	0	32		A 147	Paragahawatta alias Talagasyaya, Galkandewatta, Kosgahamula-parewatta, Agalagawawatta, Mylagahamulawatta	4	0	34	
A 134	Hatamunegala estate (part of T. P. 238,563)	155	2	12		A 148	Galkanda (T. P. 321,859)	0	2	12	
A 135	Kosgahamuduneyaya, Palleliyan-gahatenna, Rukattanemulahena, Udaliyangahatenneyaya, Miris-kotuweyaya	85	2	38		A 149	Galkandayaya	4	0	14	
A 137	Nugamullatenneyaya	12	3	25		A 149A	Kalawatuwehena	1	1	27	
A 137A	Dambagahamulahena (reservation for road)	0	0	6		A 149B	Do.	1	2	13	
A 137B	Do.	2	0	15		A 149C	Galkandayaya	1	0	4	
A 138	Kohombagoda (T. P. 228,140)	17	1	14		A 149D	Dodangollayaya	6	0	3	
A 139	Kohombagodayaya	26	2	31		A 150	Gonagalla wehera	0	1	27	
A 139A	Do.	5	0	14		A 151	Pansalakumburehena	1	0	39	
A 139B	Keppetiyayahena	1	0	1		A 154	Konoralewatta (T. P. 320,424)	0	2	3	
A 139C	Do.	1	0	8		A 157	Raja estate (part of T. P. 95,945)	0	0	25	
A 139D	Do.	1	0	34		A 158	Do. (T. P. 322,110)	3	3	21	
A 139E	Do.	2	1	2		A 158½	Do. ( do. )	4	0	6	
A 139F	Do.	4	1	30		A 159	Do. ( do. )	67	2	4	
A 139G	Do.	4	2	29		A 160	Do. ( do. )	28	3	20	
A 139H	Do. (reservation for road)	0	1	24		A 161½	Do. (part of T. P. 94,396)	0	0	5	
A 139I	Do.	2	3	20		A 161¼	Do.	1	0	27	
A 139J	Do.	5	1	8		A 161⅓	Do. (part of T. P. 94,396)	0	1	9	
A 139K	Do.	0	3	36		A 161½	Do.	0	1	37	
A 139L	Do. (reservation for road)	0	0	7		A 161⅔	Do. (part of T. P. 94,398)	0	1	0	
A 139M	Kohombagodayaya ( do. )	0	0	12		A 163	Do. (T. P. 322,110)	21	3	18	
A 139N	Ketawelehena ( do. )	0	0	7		A 164	Hunumillayaya	45	1	18	
						A 164A	Kolongahamuduneyaya	0	2	28	
						A 164B	Kanumillayaya	5	2	0	
						A 165	Ketawelayaya	46	1	35	
						A 165A	Do.	12	1	0	
						A 166	Gonamada estate (T. P. 320,615)	65	3	0	
						A 167	Do. ( do. )	23	1	24	
						A 170	Kalamadagollayaya (T. P. 228,139)	0	2	14	
						68	Amunepitiyehena (T. P. 320,450)	1	1	2	
						119	Rajjama estate (T. Ps. 320,460)	0	1	6	
						120	Do.	0	0	23	
								1,831	3	36	

[For Diagram see page 208.]

II.—Block survey preliminary plan 23.

Lot.	Name of Land.	Extent.	A.	R.	P.
10	Wijegalapatanemukalana (old reservation)	0	0	11	

and bounded as follows: on the north and east by T. P. 146,759; on the south by Kolongolla sold by the Crown (T. P. 329,877); on the west by T. P. 163,850.



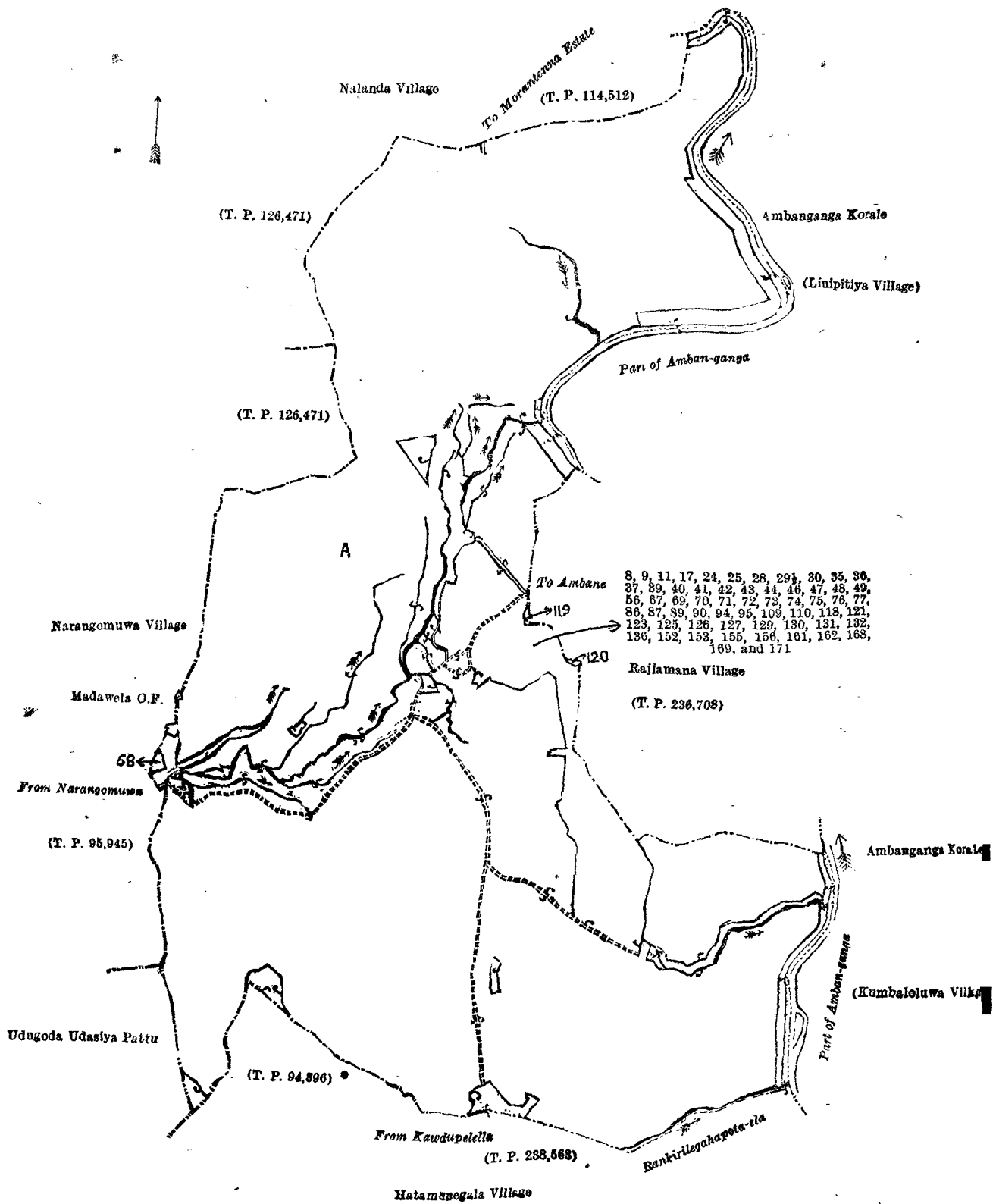
Surveyor-General's Office,  
Colombo, July 9, 1919.

Scale of 4 Chains to an Inch.

C. R. LUNDIE,  
for Surveyor-General.

III.—Block survey preliminary plan 23.

Lot.	Name of Land.	Extent.	A.	R.	P.
65	Reservation for Madawela trigonometrical station	0	0	21	

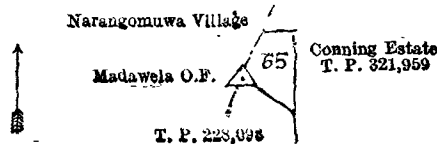


Surveyor-General's Office,  
Colombo, July 9, 1919.

Scale of 32 Chains to an Inch.

C. R. LUNDIE,  
for Surveyor-General.

and bounded as follows: on the north and east by Conning estate sold by the Crown (T. P. 321,959; on the south by T. P. 228,093; on the west by the village limit of Narangomuwa.



Surveyor-General's Office,  
Colombo, July 9, 1919.

Scale of 4 Chains to an Inch.

C. R. LUNDIE,  
for Surveyor-General.

J. M. DAVIES,  
Special Officer.

October 21, 1919.



**Mannar S. O. No. 45.**

**Order under Section 2 of "The Waste Lands Ordinances of 1897, 1899, 1900, and 1903,"  
declaring Land to be Crown Property.**

In the matter of the land commonly called or known as open land, situate in the Uppukulam division of Mannar Town of Mannar East, in Mannar Island of the Mannar District, in the Northern Province, and of "The Waste Lands Ordinances of 1897, 1899, 1900, and 1903."

THE notice required by section 1 of "The Waste Lands Ordinances of 1897, 1899, 1900, and 1903," having been duly published in manner prescribed by that section in respect of the above-named land (*vide* Notice No. 6,506), and no claim having been made to the said land or to any interest therein within the period of three months from the date specified in the said notice, I, John Murray Davies, Special Officer appointed under section 28 of the said Ordinances, under and by virtue of the powers vested in me in that behalf by section 2 of the said Ordinances, do hereby on this 11th day of October, 1919, order and declare that the said land, as more fully described herein below, situate in the Uppukulam division of Mannar town of Mannar East, in Mannar Island of the Mannar District, in the Northern Province, and shown as lot 133 in the plan of Uppukulam division of Mannar town survey and in the annexed diagram, and containing in extent 4 acres 2 roods and 24·12 perches, is the property of the Crown.

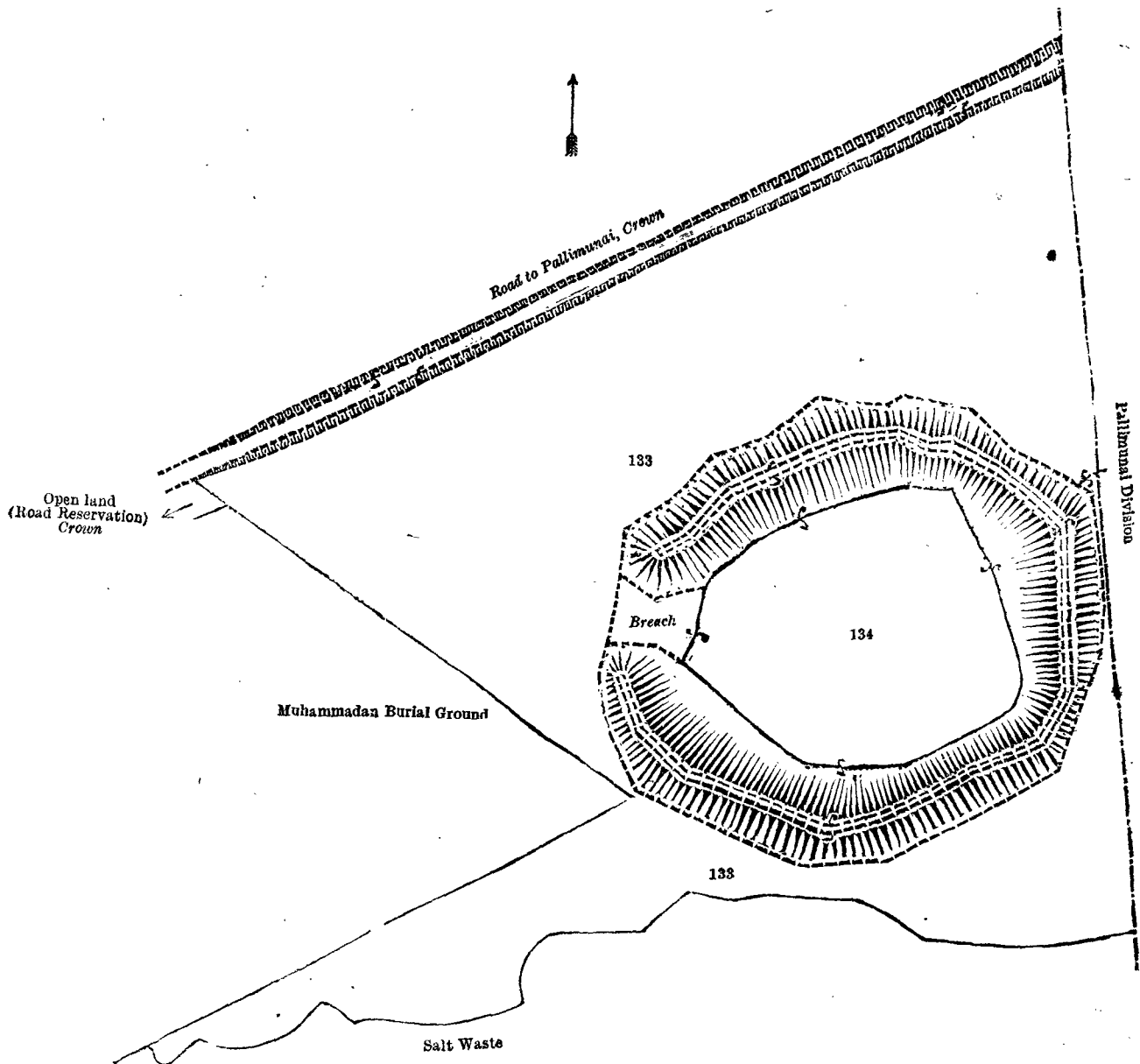
*Description of the Land referred to.*

The land commonly called or known as open land, situated in the Uppukulam division of Mannar town of Mannar East, in Mannar Island of the Mannar District, in the Northern Province, containing in extent 4 acres 2 roods and 24·12 perches, and shown as lot 133 in the plan of Uppukulam division of Mannar town survey and in the annexed diagram; and bounded as follows: on the north by the road to Pallimunai to be declared the property of the Crown under the Waste Lands Ordinances; on the east by the boundary of the Pallimunai division; on the south by the salt waste claimed by S. S. Selvanayagam; on the west by the Muhammadan burial ground (private), open land (road reservation) to be declared the property of the Crown under the Waste Lands Ordinances.

NOTE.—The following lot lying within the above-mentioned boundaries is excluded from this order, and its acreage of 2 acres 2 roods and 10·87 perches is not included in the acreage of 4 acres 2 roods and 24·12 perches given above.

Plan of Uppukulam division of Mannar town survey.

Lot	Name of Land.	Extent, A. R. P.
134	Palkulam (tank and bund)	2 2 10·87



Surveyor-General's Office,  
Colombo, October 2, 1919.

Scale of 2 Chains to an Inch.

October 11, 1919.

J. M. DAVIES,  
Special Officer.

H. P. HARRISON,  
for Surveyor-General.

## Mannar S. O. No. 46.

Order under Section 4, Sub-section (1), of "The Waste Lands Ordinances of 1897, 1899, 1900, and 1903,"  
declaring Lands to be Crown Property.

In the matter of the lands commonly called or known as salt waste, situate in the Uppukulam division of Mannar Town of Mannar East, in Mannar Island of the Mannar District, in the Northern Province, and of "The Waste Lands Ordinances of 1897, 1899, 1900, and 1903."

WHEREAS in pursuance of section 1 of the said Ordinances it was duly notified on the 17th day of August, 1917, that if no claim to the lands commonly called or known as salt waste, situate in the Uppukulam division of Mannar Town of Mannar East of Mannar Island of the Mannar District, in the Northern Province, containing in extent 18 acres and 16·73 perches, and shown as lots 135 and 136 in the plan of Uppukulam division of Mannar Town Survey and in the annexed diagram, was made to John Murray Davies, Special Officer appointed under section 28 of the said Ordinances, within the period of three months from the date specified in such notice, such lands would be declared the property of the Crown, and dealt with on account of the Crown (*vide* Notice No. 6,506):

And whereas (1) James Nicholas Michael Chelvanayagam and (2) Simon Santiogepillai Chelvanayagam made claim thereto, and whereas the said claimants by two agreements in writing, both dated the 24th day of July, 1919, in consideration of the said 1st claimant being declared the owner of 2 acres more or less of lot 128 of the notice and of the plan of Uppukulam division, Mannar Town Survey, withdrew claim to the above-mentioned lots of this order, I, John Murray Davies, the aforesaid Special Officer, under and by virtue of the powers vested in me in that behalf by section 4 of the said Ordinances, do hereby on this 11th day of October, 1919, order and declare, under section 4, sub-section (1), of the said Ordinances, that the said lands, as more fully described herein below, are the property of the Crown.

*Description of the Lands referred to.*

The following lots situated in the Uppukulam division of Mannar Town of Mannar East, in Mannar Island of the Mannar District, in the Northern Province, as described in the annexed diagram:—

## Plan of Uppukulam division, Mannar Town Survey.

Lot.	Name of Land.	Extent, A. R. P.
135 .. Salt Waste	.. .. .	.. 15 0 10·21
136 .. Do.	.. .. .	.. 3 0 6·52
		18 0 16·73

and bounded as follows: on the north by Athankaraikulam (tank and bund) to be declared the property of the Crown under the Waste Lands Ordinances, salt waste claimed by S. S. Selvanayagam; on the east by the boundary of Pallimunai division; on the south by open land claimed by the Crown and Casi Mohideen and others, the sea; on the west by moat embankment to be declared the property of the Crown under the Waste Lands Ordinances, open land to be declared the property of the Crown under the Waste Lands Ordinances, Athankaraikulam (tank and bund) to be declared the property of the Crown under the Waste Lands Ordinances.

[For Diagram see page 211.]

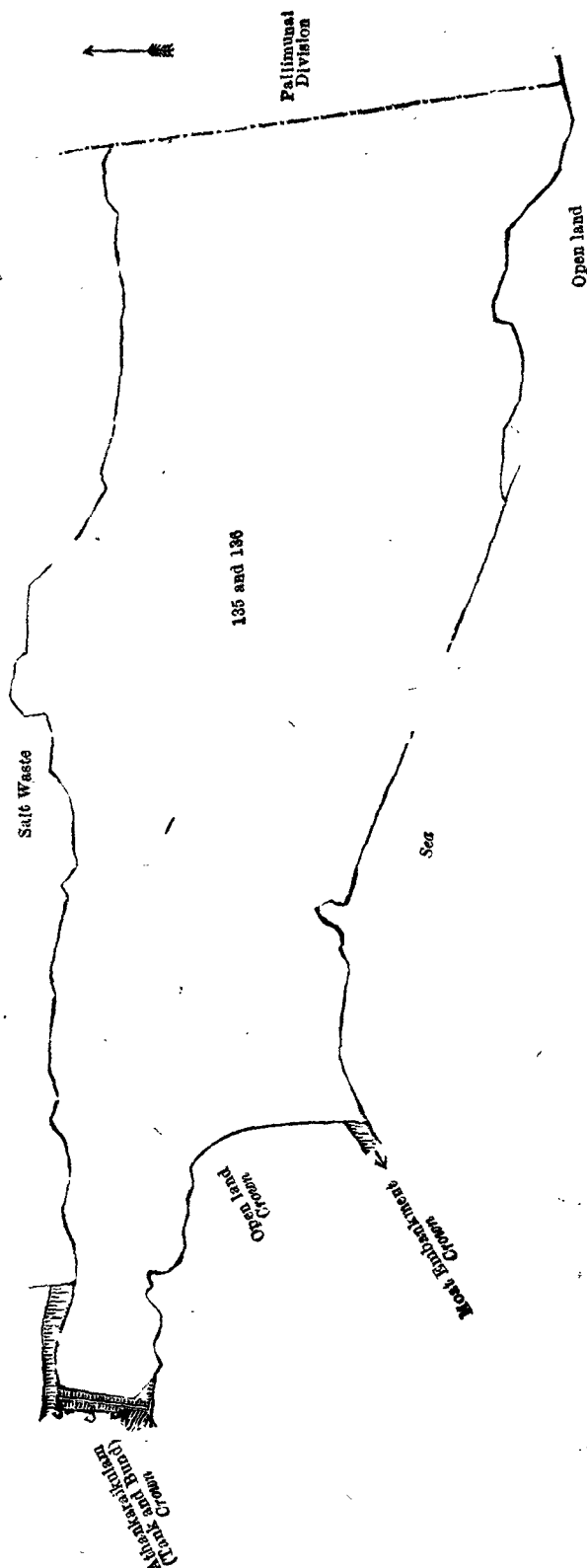
## Uva S. O. No. 2,418.

Order under Section 4, Sub-section (1), and Section 2 of "The Waste Lands Ordinances of 1897, 1899, 1900, and 1903,"  
declaring Lands to be Crown Property.

In the matter of the lands commonly called or known as Othumbekandura (stream), dry kandura (stream), &c., situate in the village of Gotuwela, in the Kumbalwela korale of the Yatikinda division, in the Province of Uva, and of "The Waste Lands Ordinances of 1897, 1899, 1900, and 1903."

WHEREAS in pursuance of section 1 of the said Ordinances it was duly notified on the 6th day of July, 1917, that if no claim to the lands commonly called or known as Othumbekandura (stream) dry kandura (stream), &c., situate in the village of Gotuwela, in the Kumbalwela korale of the Yatikinda division, in the Province of Uva, containing in extent 243 acres 2 roods and 29·5 perches, and shown as lots M $\frac{1}{2}$ , 35, 37, 40, 44, 45, 48, 50, 51, 52, 54, 55, 56, 62, 1036, 1036 $\frac{1}{2}$ , 2494, 2495, 68, 69, 69 $\frac{1}{2}$ , 58, 59, 734/2543, 734/2543A, 734/2543B, w 40 $\frac{1}{2}$ , y 40 $\frac{1}{2}$ , z 40 $\frac{1}{2}$ , B 41 $\frac{1}{2}$  in block survey preliminary plan 2, and lots 1, 1c, and 2 $\frac{1}{2}$  in block survey preliminary plan 2A, and lots 14 $\frac{1}{2}$ , 14 $\frac{1}{2}$ , 15 $\frac{1}{2}$ , 18 $\frac{1}{2}$ , 22 $\frac{1}{2}$ , 22 $\frac{1}{2}$ , 22 $\frac{1}{2}$ , 22 $\frac{1}{2}$ , q 1B, 29N, 2698, 774/2699, 2975 $\frac{1}{2}$ , 2975 $\frac{1}{2}$ B, 2975 $\frac{1}{2}$ D, 2980A, 29c1, k 40 $\frac{1}{2}$ , m 40 $\frac{1}{2}$ , n 40 $\frac{1}{2}$ , p 40 $\frac{1}{2}$ , s 40 $\frac{1}{2}$ , u 40 $\frac{1}{2}$  in block survey preliminary plan 2, and lots 4, 5, 6 $\frac{1}{2}$ , 7, 7 $\frac{1}{2}$ , 7 $\frac{1}{2}$ , 12, 13, 14, 16, 21, 24, 27, 28, 28A, 31, 32, 34, 36, 37A, 39, 40, 41, 43 in block survey preliminary plan 2A; and lots 4, 5, 5 $\frac{1}{2}$ , 6, 6 $\frac{1}{2}$ , 7, 7 $\frac{1}{2}$ , 8, 8 $\frac{1}{2}$ , 9, 10, 11, 15, 16, 17, 18, 19, 20, 23, 24, 27, 28, 29 and 12 in block survey preliminary plan 2B and in the annexed diagrams, was made to John Murray Davies, Special Officer, appointed under section 28 of the said Ordinances, within the period of three months from the date specified in such notice, such lands would be declared the property of the Crown, and dealt with on account of the Crown (*vide* Notice No. 6,429):

and whereas (1) Ratnayaka Mudiyansele Kiri Banda made claim to the above-mentioned lots 1, 1c, and 2 $\frac{1}{2}$  of the notice and of the block survey preliminary plan 2A, and whereas the said claimant by an agreement in writing dated the 8th day of July, 1918, in consideration of being declared the purchaser of  $\frac{1}{2}$  acre more or less of lot 1 of the notice and of the block survey preliminary plan 2A, now shown as lot 1B on the same block survey preliminary plan, for a sum of Rs. 6, withdrew claim to the above-mentioned lots 1, 1c, and 2 $\frac{1}{2}$  of this order; and whereas (2) Talarambe Bulatge Liris Appu made claim to the above-mentioned lot 7 of the notice and of the block survey preliminary plan 2A, and whereas the said claimant by an agreement in writing dated the 8th day of July, 1918, in consideration of being declared the purchaser of lot 8 of the notice and of the block survey preliminary plan 2A, for a sum of Rs. 5, withdrew claim to the said lot 7 of this order; and whereas (3) A. H. Reid, on behalf of the Demodera Tea Company, Limited, of London, made claim to the above-mentioned lots 4, 6 $\frac{1}{2}$ , 16, 21, 24, 31, 32, 34, 36, 39, 40, and 41 in block survey preliminary plan 2A, and to lots M $\frac{1}{2}$ , 35, 37, 40, 44, 45, 48, 50, 51, 52, 54, 55, 56, 62, 1036, 1036 $\frac{1}{2}$ , 2494, 2495, 68, 69, 69 $\frac{1}{2}$ , 58, 59, 734/2543, 734/2543A, 734/2543B, w 40 $\frac{1}{2}$ , y 40 $\frac{1}{2}$ , z 40 $\frac{1}{2}$ , and B 41 $\frac{1}{2}$  of the block survey preliminary plan 2; and whereas no claim have been made within the said period of three months to the above-mentioned lots 14 $\frac{1}{2}$ , 14 $\frac{1}{2}$ , 15 $\frac{1}{2}$ , 18 $\frac{1}{2}$ , 22 $\frac{1}{2}$ , 22 $\frac{1}{2}$ , 22 $\frac{1}{2}$ , 22 $\frac{1}{2}$ , q 1B, 29N, 2698, 774/2699, 2975 $\frac{1}{2}$ , 2975 $\frac{1}{2}$ B, 2975 $\frac{1}{2}$ D, 2980A, 29c1, k 40 $\frac{1}{2}$ , m 40 $\frac{1}{2}$ , n 40 $\frac{1}{2}$ , p 40 $\frac{1}{2}$ , s 40 $\frac{1}{2}$ , u 40 $\frac{1}{2}$  in block survey preliminary plan 2, and to lots 5, 7 $\frac{1}{2}$ , 7 $\frac{1}{2}$ , 12, 13, 14, 27, 28, 28A, 37A, 43 in block survey preliminary plan 2A, and to lots 4, 5, 5 $\frac{1}{2}$ , 6, 6 $\frac{1}{2}$ , 7, 7 $\frac{1}{2}$ , 8, 8 $\frac{1}{2}$ , 9, 10, 11, 15, 16, 17, 18, 19, 20, 23, 24, 27, 28, 29, and 12 in block survey preliminary plan 2B, I, John Murray Davies, the aforesaid Special Officer, under and by virtue of the powers



Surveyor-General's Office,  
Colombo, October 2, 1919.

Scale of 4 Chains to an Inch.

H. P. HARRISON,  
for Surveyor-General.

October 11, 1919.

J. M. DAVIES,  
Special Officer.

vested in me in that behalf by section 4 and section 2 of the said Ordinances, do hereby on this 3rd day of November, 1919, order and declare (a) under section 4, sub-section (1) of the said Ordinances that the said lots M ½, 35, 37, 40, 44, 45, 48, 50, 51, 52, 54, 55, 56, 62, 1036, 1036½, 2494, 2495, 68, 69, 69½, 58, 59, 734/2543, 734/2543A, 734/2543B, w 40½, Y 40½, Z 40½, B 41½ in block survey preliminary plan 2, and lots 1, 1c, 2½, 4, 6½, 7, 16, 21, 24, 31, 32, 34, 36, 39, 40, and 41 in block survey preliminary plan 2A, and (b) under section 2 of the said Ordinances that the said lots 14½, 14½, 15½, 18½, 22½, 22½, 22½, Q 1B, 29N, 2698, 774/2699, 2975½, 2975½B, 2975½D, 2980A, 29c1, K 40½, M 40½, N 40½, P 40½, S 40½, U 40½ in block survey preliminary plan 2, and to lots 5, 7½, 7½, 12, 13, 14, 27, 28, 28A, 37A, 43 in block survey preliminary plan 2A, and to lots 4, 5, 5½, 6, 6½, 7, 7½, 8, 8½, 9, 10, 11, 15, 16, 17, 18, 19, 20, 23, 24, 27, 28, 29, and 12 in block survey preliminary plan 2B, as more fully described herein below, are the property of the Crown.


*Description of the Lands referred to.*

The following lots situated in the village of Gotuwela, in the Kumbalwela korale of the Yatikinda division, in the Province of Uva, as described in the annexed diagrams :—

I.—Block survey preliminary plan 2.

Lot.	Name of Land.	Extent, A. R. P.
M ½	Othumbekandura (stream)	0 0 2.25

and bounded as follows : on the north by Othumbekumbura claimed by Arawegedera V. M. Kiriwante, since acquired by the Crown ; on the east by the kandura ; on the south by Othumbewatta claimed by Tibbotugode Ganetti, since acquired by the Crown ; on the west by the kandura.



Surveyor-General's Office,  
Colombo, November 17, 1916.

Scale of 8 Chains to an Inch.

G. K. THORNHILL,  
for Surveyor-General.

II.—Block survey preliminary plan 2.

Lot.	Name of Land.	Extent, A. R. P.
35	Dry kandura (stream)	0 0 2.75

and bounded as follows : on the north by part of T. P. 165,334, since acquired by the Crown ; on the east by kandura ; on the south by Southam estate claimed by Demodera Tea Company, since acquired by the Crown ; on the west by kandura.



Surveyor-General's Office,  
Colombo, November 17, 1916.

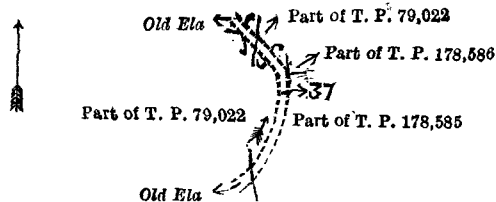
Scale of 2 Chains to an Inch.

G. K. THORNHILL,  
for Surveyor-General.

III.—Block survey preliminary plan 2.

Lot.	Name of Land.	Extent, A. R. P.
37	Old ela (stream)	0 0 1.75

and bounded as follows : on the north by part of T. P. 79,022, since acquired by the Crown ; on the east by part of T. P. 178,586, since acquired by the Crown, part of T. P. 178,585, since acquired by the Crown ; on the south by part of T. P. 178,585, since acquired by the Crown ; on the west by old ela part of T. P. 79,022, since acquired by the Crown, and old ela.



Surveyor-General's Office,  
Colombo, November 17, 1916.

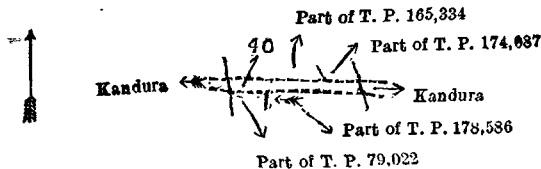
Scale of 2 Chains to an Inch.

G. K. THORNHILL,  
for Surveyor-General.

IV.—Block survey preliminary plan 2.

Lot.	Name of Land.	Extent, A. R. P.
40	Pitawela-arawekandura (stream)	0 0 2.25

and bounded as follows : on the north by part of T. P. 165,334, since acquired by the Crown, part of T. P. 174,087, since acquired by the Crown ; on the east by kandura ; on the south by part of T. P. 178,586, since acquired by the Crown, part of T. P. 79,022, since acquired by the Crown ; on the west by kandura.



Surveyor-General's Office,  
Colombo, November 17, 1916.

Scale of 2 Chains to an Inch.

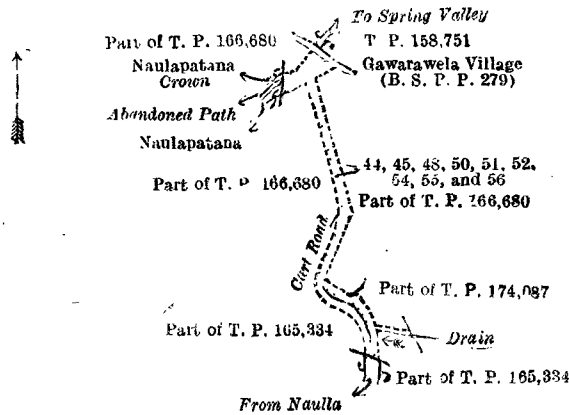
G. K. THORNHILL,  
for Surveyor-General.

V.—Block survey preliminary plan 2.

Lot.	Name of Land.	Extent, A. R. P.	Lot.	Name of Land.	Extent, A. R. P.
44	Old drain (stream)	0 0 3	54	Gotuwelapatana	0 0 1.50
45	Gotuwelapatana	0 0 6	55	Do.	0 0 0.75
48	Cart road to Spring Valley	0 1 32	56	Do.	0 0 2.50
50	Gotuwelapatana	0 0 4.75			
51	Abandoned path (path)	0 0 1.50			0 2 16
52	Gotuwelapatana	0 0 4			

and bounded as follows : on the north by a part of T. P. 166,680, since acquired by the Crown, T. P. 158,751, the village limit of Gawarawela (B. S. P. P. 279) ; on the east by part of T. P. 166,680, since acquired by the Crown, part of T. P. 174,087, since acquired by the Crown ; on the south by part of T. P. 165,334, since acquired by the Crown and road ; on the west by part of T. P. 165,334, since acquired by the Crown, part of T. P. 166,680, since acquired by the Crown, Naulapatana

to be declared the property of the Crown under the Waste Lands Ordinances, abandoned path to be declared the property of the Crown under the Waste Lands Ordinances, and Naulapatana to be declared the property of the Crown under the Waste Lands Ordinances.



Surveyor-General's Office,  
Colombo, November 17, 1916.

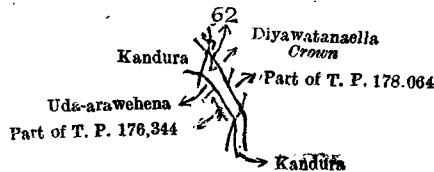
Scale of 8 Chains to an Inch.

G. K. THORNHILL,  
for Surveyor-General.

VI.—Preliminary plan 2.

Lot.	Name of Land.	Extent, A. R. P.
62	Kandegederakandura (stream)	0 0 20.75

and bounded as follows : on the north by Diyawatana-ella declared to be the property of the Crown under the Waste Lands Ordinances; on the east by Diyawatana-ella declared to be the property of the Crown under the Waste Lands Ordinances, part of T. P. 178,064, since acquired by the Crown; on the south by kandura; and west by part of T. P. 176,344, since acquired by the Crown, Uda-arawehena claimed by Kitulgaha-arawe Siyatu and another, and kandura.



Surveyor-General's Office,  
Colombo, November 17, 1916.

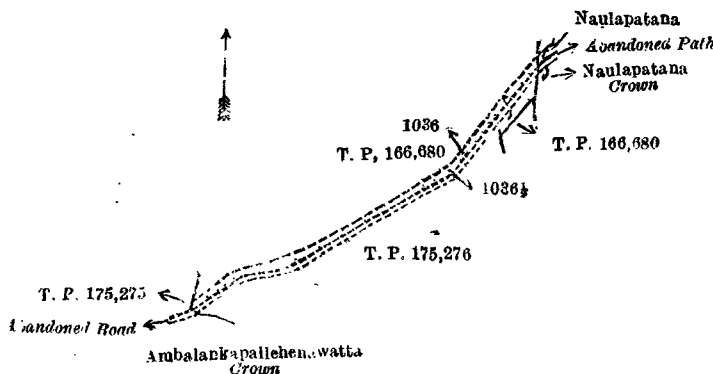
Scale of 8 Chains to an Inch.

G. K. THORNHILL,  
for Surveyor-General.

VII.—Preliminary plan 2.

Lot.	Name of Land.	Extent, A. R. P.
1036	Naulapatana (path reservation)	0 2 24
1036½	Abandoned path	0 0 24
		0 3 8

and bounded as follows : on the north by T. P. 166,680; on the east by Naulapatana to be declared the property of the Crown under Waste Lands Ordinances, abandoned path to Crown under the Waste Lands Ordinances, Naulapatana to be declared the property of the Crown under the Waste Lands Ordinances, T. Ps. 166,680, 175,276; on the south by T. P. 175,276, Ambalankapallehenawatta declared to be the property of the Crown under the Waste Lands Ordinances, abandoned road; on the west by T. P. 175,275, T. P. 166,680.



Surveyor-General's Office,  
Colombo, November 17, 1916.

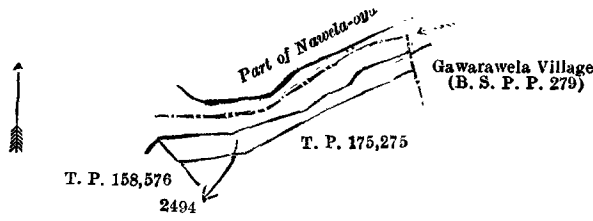
Scale of 8 Chains to an Inch.

G. K. THORNHILL,  
for Surveyor-General.

VIII.—Preliminary plan 2.

Lot.	Name of Land.	Extent, A. R. P.
2494	Nawelapatana (reservation along Nawela-oya)	0 3 5

and bounded as follows : on the north by part of Nawela-oya; on the east by the village limit of Gawarawela (B. S. P. P. 279); on the south by T. P. 175,275; on the west by T. P. 158,576.



Surveyor-General's Office,  
Colombo, November 17, 1916.

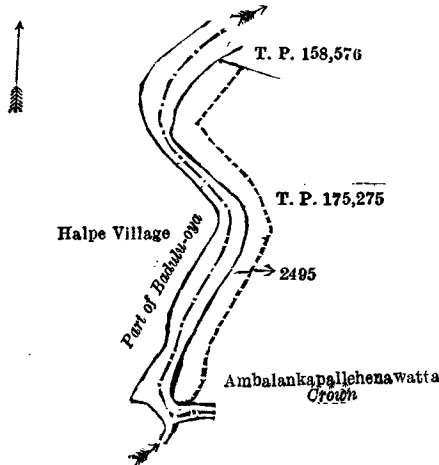
Scale of 8 Chains to an Inch.

G. K. THORNHILL,  
for Surveyor-General.

IX.—Preliminary plan 2.

Lot.	Name of Land.	Extent, A. R. P.
2495	Nawelapatana (reservation along Badulla-oya)	1 2 11

and bounded as follows : on the north by T. P. 158,576 ; on the east by T. P. 175,275, Ambalamkappallehenawatta declared to be the property of the Crown under the Waste Lands Ordinances ; on the south and west by part of Badulla-oya (the village limit of Halpe)



Surveyor-General's Office,  
Colombo, November 17, 1916.

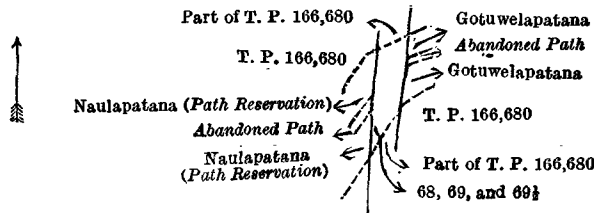
Scale of 8 Chains to an Inch.

G. K. THORNHILL,  
for Surveyor-General.

X.—Block survey preliminary plan 2.

Lot.	Name of Land.	Extent, A. R. P.
68	Naulapatana	0 0 1
69	Do.	0 0 2.25
69½	Abandoned path	0 0 0.50
		0 0 3.75

and bounded as follows : on the north by part of T. P. 166,680 ; on the east by Gotuwelapatana to be declared the property of the Crown under the Waste Lands Ordinances, abandoned path to be declared the property of the Crown under the Waste Lands Ordinances, Gotuwelapatana to be declared the property of the Crown under the Waste Lands Ordinances, T. P. 166,680 ; on the south by part of T. P. 166,680, since acquired by the Crown ; on the west by Naulapatana (path reservation) to be declared the property of the Crown under the Waste Lands Ordinances, abandoned path to be declared the property of the Crown under the Waste Lands Ordinances, Naulapatana (path reservation) to be declared the property of the Crown under the Waste Lands Ordinances, T. P. 166,680.



Surveyor-General's Office,  
Colombo, November 17, 1916.

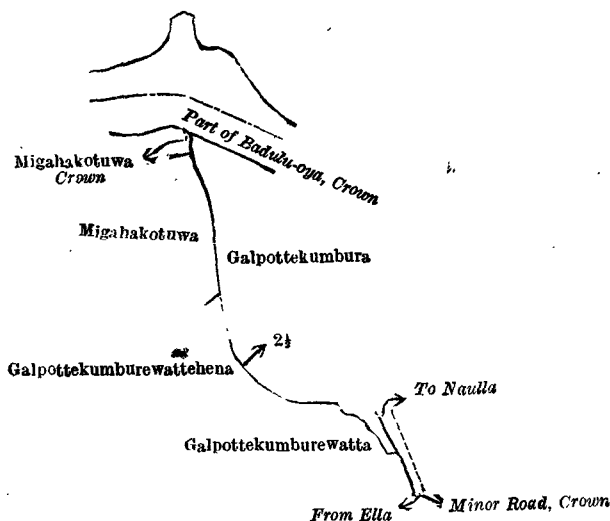
Scale of 2 Chains to an Inch.

G. K. THORNHILL,  
for Surveyor-General.

XI.—Block survey preliminary plan 2A.

Lot.	Name of Land.	Extent, A. R. P.
2½	Galpottakumbure-ela	0 0 4

and bounded as follows : on the north by part of Badulla-oya to be declared the property of the Crown under the Waste Lands Ordinances ; on the east by Galpottakumbura claimed by Ratnayaka Mudiyansele Kiribanda and others, the minor road from Naulla to Ella to be declared the property of the Crown under the Waste Lands Ordinances ; on the south by Galpottakumburewatta claimed by Ratnayaka Mudiyansele Kiribanda and others ; on the west by Galpottakumburewattahena claimed by Ratnayaka Mudiyansele Kiribanda and others, Migahakotuwa sold to Ratnayaka Mudiyansele Kiribanda under the Waste Lands Ordinances, Migahakotuwa to be declared the property of the Crown under the Waste Lands Ordinances.



Surveyor-General's Office,  
Colombo, August 20, 1919.

Scale of 4 Chains to an Inch.

H. P. HARRISON,  
for Surveyor-General.

XII.—Block survey preliminary plan 2.

Lot.	Name of Land.
14 1/2	Minor road to ella

Extent, A. R. P.
0 0 15.5

and bounded as follows : on the north by Goradiyakotapatana declared to be the property of the Crown under the Waste Lands Ordinances ; on the east by the village limit of Pattiyakumbura ; on the south and west by the village limit of Pattiyakumbura.



Surveyor-General's Office,  
Colombo, November 17, 1916.

Scale of 8 Chains to an Inch.

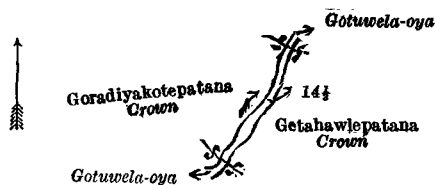
G. K. THORNHILL,  
for Surveyor-General.

XIII.—Block survey preliminary plan 2.

Lot.	Name of Land.
14 1/2	Uhankumburekandura alias Gotuwela-oya (stream)

Extent, A. R. P.
0 0 30.75

and bounded as follows : on the north by the Gotuwela-oya ; on the east by Getahawlepatana declared to be the property of the Crown under the Waste Lands Ordinances ; on the south by the Gotuwela-oya ; on the west by Goradiyakotapatana declared to be the property of the Crown under the Waste Lands Ordinances.



Surveyor-General's Office  
Colombo, November 17, 1916.

Scale of 8 Chains to an Inch.

G. K. THORNHILL,  
for Surveyor-General.

XIV.—Block survey preliminary plan 2.

Lot.	Name of Land.
15 1/2	Kinneramullekandura (stream)

Extent, A. R. P.
0 1 15

and bounded as follows : on the north by Kinneramullepatana declared to be the property of the Crown under the Waste Lands Ordinances ; on the east by the kandura ; on the south by Galkapallepatana declared to be the property of the Crown under the Waste Lands Ordinances ; on the west by the kandura.



Surveyor-General's Office,  
Colombo, November 17, 1916.

Scale of 8 Chains to an Inch.

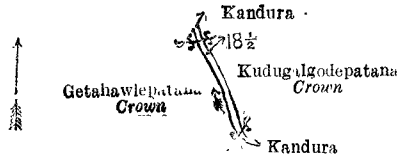
G. K. THORNHILL,  
for Surveyor-General.

XV.—Block survey preliminary plan 2.

Lot.	Name of Land.
18 1/2	Moragahakapallekandura (stream)

Extent, A. R. P.
0 0 22

and bounded as follows : on the north by the kandura ; on the east by Kudugalgodepatana declared to be the property of the Crown under the Waste Lands Ordinances ; on the south by the kandura ; on the west by Getahawlepatana declared to be the property of the Crown under the Waste Lands Ordinances.



Surveyor-General's Office,  
Colombo, November 17, 1916.

Scale of 8 Chains to an Inch.

G. K. THORNHILL,  
for Surveyor-General.

XVI.—Block survey preliminary plan 2.

Lot.	Name of Land.	Extent, A. R. P.
22 1/2	Irrigation ela	0 0 4.5

and bounded as follows : on the north by the ela ; on the east by Kudugalgodepatana declared to be the property of the Crown under the Waste Lands Ordinances ; on the south by the ela ; on the west by Kudugalgodepatana declared to be the property of the Crown under the Waste Lands Ordinances.



Surveyor-General's Office,  
Colombo, November 17, 1916.

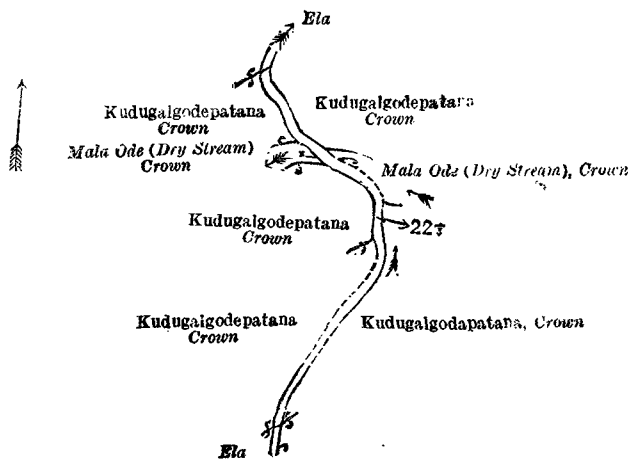
Scale of 8 Chains to an Inch.

G. K. THORNHILL,  
for Surveyor-General.

XVII.—Block survey preliminary plan 2.

Lot.	Name of Land.	Extent, A. R. P.
22 1/2	Irrigation ela	0 0 3

and bounded as follows : on the north by Kudugalgodepatana declared to be the property of the Crown under the Waste Lands Ordinances ; on the east by Kudugalgodepatana declared to be the property of the Crown under the Waste Lands Ordinances, Mala-ode (dry stream) declared to be the property of the Crown under the Waste Lands Ordinances, Kudugalgodepatana declared to be the property of the Crown under the Waste Lands Ordinances ; on the south by Kudugalgodepatana declared to be the property of the Crown under the Waste Lands Ordinances ; on the west by Kudugalgodepatana declared to be the property of the Crown under the Waste Lands Ordinances, Mala-ode (dry stream) declared to be the property of the Crown under the Waste Lands Ordinances, Kudugalgodepatana declared to be the property of the Crown under the Waste Lands Ordinances.



Surveyor-General's Office,  
Colombo, November 17, 1916.

Scale of 2 Chains to an Inch.

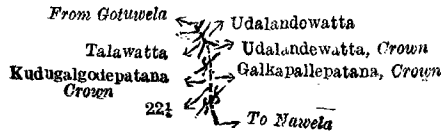
G. K. THORNHILL,  
for Surveyor-General.

XVIII.—Block survey preliminary plan 2.

Lot.	Name of Land.	Extent, A. R. P.
22 1/2	Gansabhawa road	0 0 4.5

and bounded as follows : on the north by Udalandewatta claimed by Pallegagedera Aruma, since acquired by the Crown ; on the east by Udalandewatta claimed by Pallegagedera Aruma, since acquired by the Crown, Udalandewatta declared to be the property of the Crown under the Waste Lands Ordinances, Galkapallepatana declared to be the property of the Crown under the Waste Lands Ordinances ; on the south by Galkapallepatana declared to be the property of the Crown under the Waste Lands Ordinances, Kudugalgodepatana declared to be the property of the Crown under the Waste Lands Ordinances ; on the west by Kudugalgodepatana declared to be the property of the Crown under the Waste Lands Ordinances, Talawatta claimed by T. Dingriya, since acquired by the Crown.





Surveyor-General's Office,  
Colombo, November 17, 1916.

Scale of 8 Chains to an Inch.

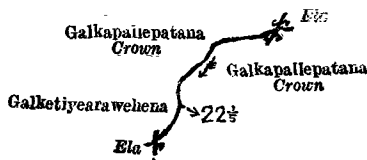
G. K. THORNHILL,  
for Surveyor-General.

XIX.—Block survey preliminary plan 2.

Lot.	Name of Land.
22 1/2	Irrigation ela

Extent, A. R. P.  
0 0 5

and bounded as follows : on the north by Galkapallepatana declared to be the property of the Crown under the Waste Lands Ordinances ; on the east and south by Galkapallepatana declared to be the property of the Crown under the Waste Lands Ordinances ; on the west by Galketiyearawehena declared to be private property under the Waste Lands Ordinances, since acquired by the Crown, Galkapallepatana declared to be the property of the Crown under the Waste Lands Ordinances.



Surveyor-General's Office,  
Colombo, November 17, 1916.

Scale of 8 Chains to an Inch.


G. K. THORNHILL,  
for Surveyor-General.

XX.—Block survey preliminary plan 2.

Lot.	Name of Land.
Q 1 B	Galkapallepatana

Extent, A. R. P.  
0 0 11

and bounded as follows : on the north by Udalandewatta acquired by Crown ; on the east by Galkapallepatana declared to be the property of the Crown under the Waste Lands Ordinances ; on the south by Galkapallepatana declared to be the property of the Crown under the Waste Lands Ordinances ; on the west by Udalandewatta acquired by the Crown.



Surveyor-General's Office,  
Colombo, November 17, 1916.

Scale of 8 Chains to an Inch.

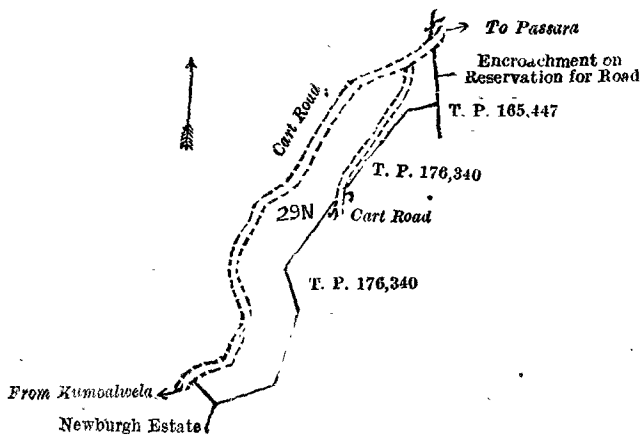
G. K. THORNHILL,  
for Surveyor-General.

XXI.—Block survey preliminary plan 2.

Lot.	Name of Land.
29 N	Meda-arawepatana (road reservation)

Extent, A. R. P.  
3 2 17

and bounded as follows : on the north by the cart road from Kumbalwela to Passara ; on the east by encroachment on reservation for road leased from the Crown, T. P. 165,447, T. P. 176,340 ; on the south by T. P. 176,340, Newburgh estate leased from the Crown ; on the west by the cart road from Kumbalwela to Passara.



Surveyor-General's Office,  
Colombo, November 17, 1916.

Scale of 8 Chains to an Inch.

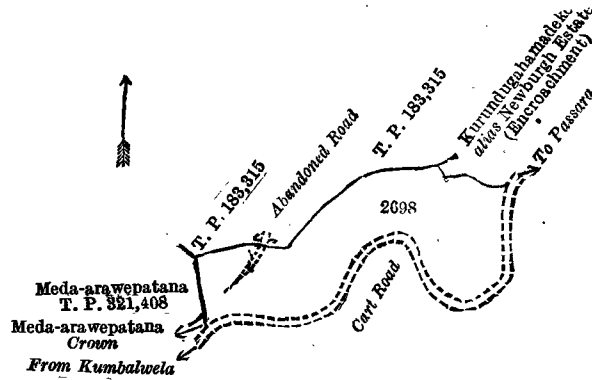
G. K. THORNHILL,  
for Surveyor-General.

XXII.—Block survey preliminary plan 2.

Lot.	Name of Land.
2698	Kurundugahamadepatana (road reservation)

Extent, A. R. P.  
4 3 21

and bounded as follows : on the north by T. P. 183,315, Kurundugahamadekele *alias* Newburgh estate (encroachment) leased from the Crown ; on the east and south by the cart road from Kumbalwela to Passara ; on the west by Meda-arawepatana declared to be the property of the Crown under the Waste Lands Ordinances, Meda-arawepatana sold by the Crown (T. P. 321,408).



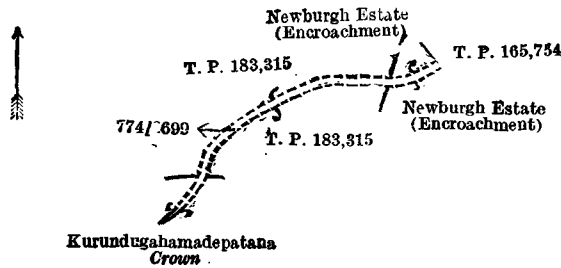
Surveyor-General's Office,  
Colombo, November 17, 1916.

Scale of 8 Chains to an Inch.

G. K. THORNHILL,  
for Surveyor-General.

Lot. Name of Land. XXIII.—Block survey preliminary plan 2.  
774/2699 .. Yakallawelahena (reservation along footpath (abandoned) to Nawela)  
and bounded as follows : on the north by T. P. 183,315, Newburgh estate (encroachment) leased from the Crown; on the east by T. P. 165,754; on the south by Newburgh estate (encroachment) leased from the Crown, T. P. 183,315, Kurundugahamadepatana to be declared the property of the Crown under the Waste Lands Ordinances; on the west by Kurundugahamadepatana to be declared the property of the Crown under the Waste Lands Ordinances.

Extent, A. R. P.  
0 1 6



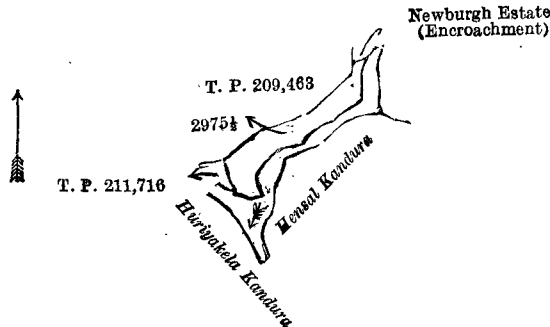
Surveyor-General's Office,  
Colombo, November 17, 1916.

Scale of 8 Chains to an Inch.

G. K. THORNHILL,  
for Surveyor-General.

Lot. Name of Land. XXIV.—Block survey preliminary plan 2.  
2975½ .. Hensalkanduragawahena (stream reservation)  
and bounded as follows : on the north by Newburgh estate sold by the Crown; on the east by Hensalkandura; on the south by Hensalkandura, Huriyakelakandura; on the west by T. Ps. 211,716 and 209,463.

Extent, A. R. P.  
0 3 9



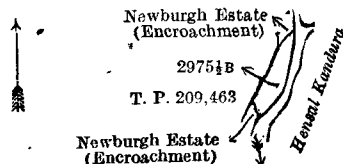
Surveyor-General's Office,  
Colombo, November 17, 1916.

Scale of 8 Chains to an Inch.

G. K. THORNHILL,  
for Surveyor-General.

Lot. Name of Land. XXV.—Block survey preliminary plan 2.  
2975½B .. Hansalkanduragawahena (stream reservation)  
and bounded as follows : on the north by Newburgh estate sold by the Crown; on the east by Hensalkandura; on the south by Newburgh estate sold by the Crown; on the west by T. P. 209,463, Newburgh estate sold by the Crown.

Extent, A. R. P.  
0 1 9



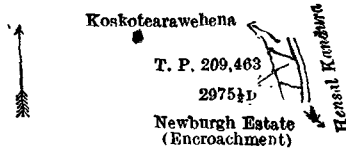
Surveyor-General's Office,  
Colombo, November 17, 1916.

Scale of 8 Chains to an Inch.

G. K. THORNHILL,  
for Surveyor-General.

Lot. Name of Land. XXVI.—Block survey preliminary plan 2.  
2975½D .. Koskotearawahena  
and bounded as follows : on the north by Koskotearawahena sold by the Crown; on the east by Hensalkandura; on the south by Newburgh estate sold by the Crown; on the west by T. P. 209,463.

Extent, A. R. P.  
0 0 18



Surveyor-General's Office,  
Colombo, November 17, 1916.

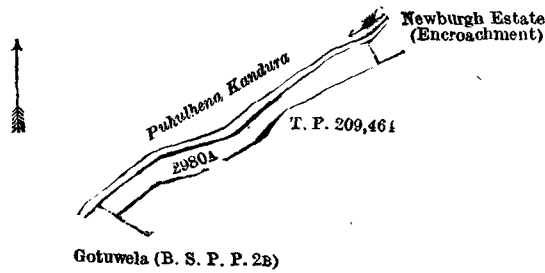
Scale of 8 Chains to an Inch.

G. K. THORNHILL,  
for Surveyor-General.

XXVII.—Block survey preliminary plan 2.

Lot.	Name of Land.	Extent, A. R. P.
2980A ..	Kurundugahamadekele (reservation for Puhulhenakandura)	.. .. 1 1 15

and bounded as follows : on the north by Puhulhenakandura, Newburgh estate sold by the Crown ; on the east by Newburgh estate sold by the Crown, T. P. 209,464 ; on the south by T. P. 209,464, the village limit of Gotuwela (B. S. P. P. 2B) ; on the west by Puhulhenakandura.



Surveyor-General's Office,  
Colombo, November 17, 1916.


Scale of 8 Chains to an Inch.

G. K. THORNHILL,  
for Surveyor-General.

XXVIII.—Block survey preliminary plan 2.

Lot.	Name of Land.	Extent, A. R. P.
29c1 ..	Mahagodadeniya ..	.. .. 0 2 35

and bounded as follows ; on the north by Newburgh estate sold by the Crown ; on the east by Hansalkandura ; on the south and west by Newburgh estate sold by the Crown.



Surveyor-General's Office,  
Colombo, November 17, 1916.

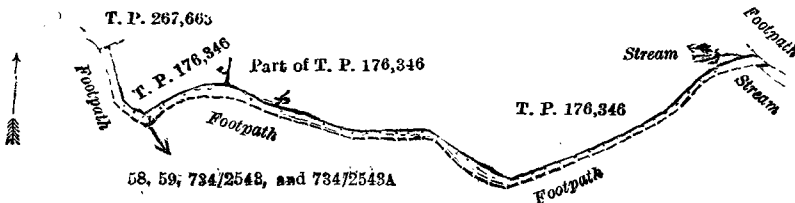
Scale of 2 Chains to an Inch.

G. K. THORNHILL,  
for Surveyor-General.

XXIX.—Block survey preliminary plan 2.

Lot.	Name of Land.	Extent, A. R. P.	Lot.	Name of Land.	Extent, A. R. P.
58 ..	Abandoned path	.. 0 0 3	734/2543B ..	Nugagahakandurepatana	.. 0 0 1
59 ..	Nugagahakandurepatana	.. 0 0 7.75			
734/2543 ..	Reservation for path	.. 0 1 39			0 2 38
734/2543A ..	Do.	.. 0 0 27.25			

and bounded as follows : on the north by T. Ps. 267,663, 176,346, part of T. P. 176,346, T. P. 176,346, a footpath ; on the east by a footpath ; on the south and west by a footpath.



Surveyor-General's Office,  
Colombo, July 10, 1919.

Scale of 8 Chains to an Inch.

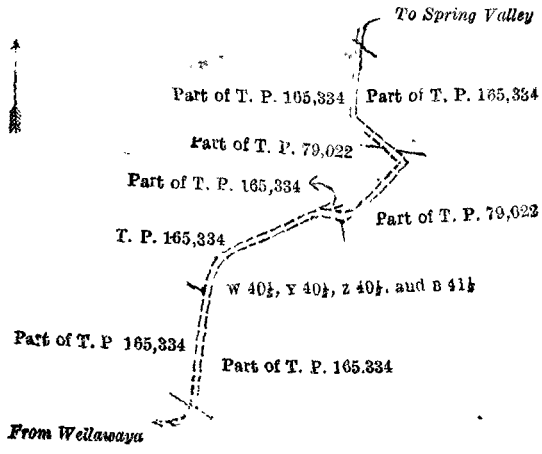
C. R. LUNDIE,  
for Surveyor-General.

XXX.—Block survey preliminary plan 2.

Lot.	Name of Land.	Extent, A. R. P.
w 40 1/2 ..	Road	.. .. 0 0 23
Y 40 1/2 ..	Do.	.. .. 0 0 28
Z 40 1/2 ..	Do.	.. .. 0 0 32
B 41 1/2 ..	Do.	.. .. 0 0 20

0 2 23

and bounded as follows : on the north by road, part of T. P. 165,334 ; on the east by T. P. 165,334, part of T. P. 79,022, part of T. P. 165,334 ; on the south by road ; on the west by part of T. P. 165,334, T. P. 165,334, part of T. P. 165,334, part of T. P. 79,022, part of T. P. 165,334.



Surveyor-General's Office,  
Colombo, August 20, 1919.

Scale of 8 Chains to an Inch.

H. P. HARRISON,  
for Surveyor-General.

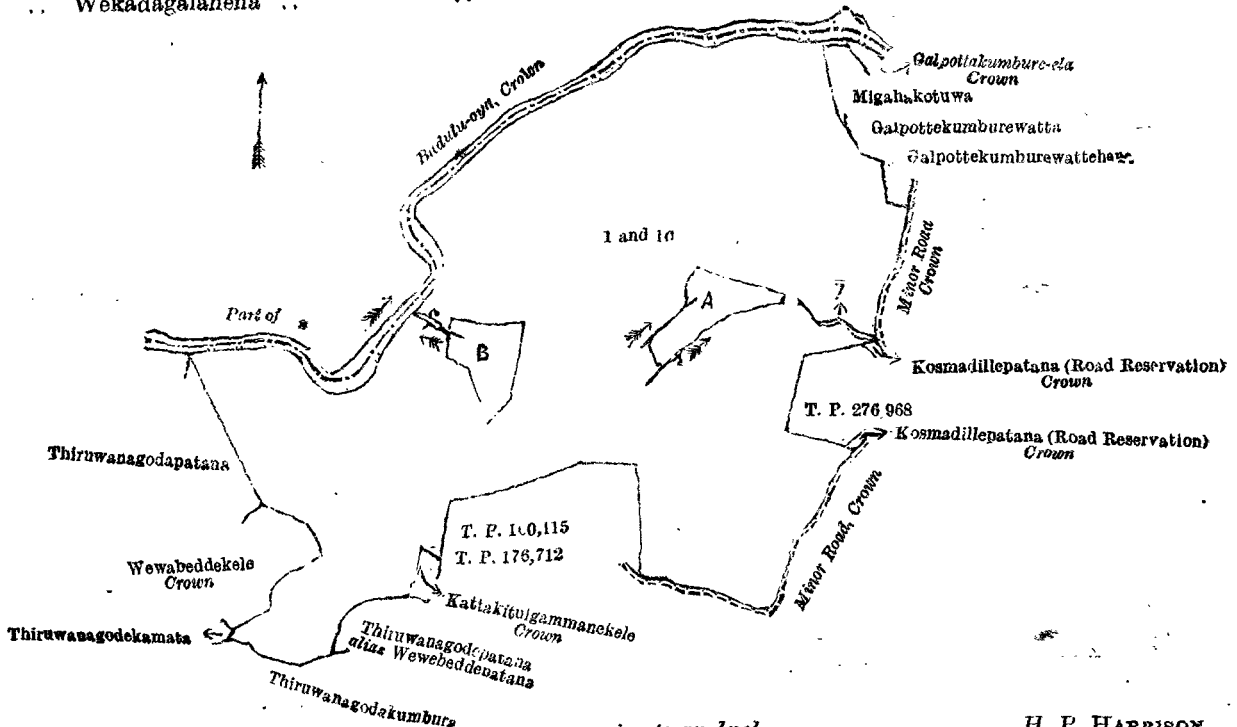
XXXI.—Block survey preliminary plan 2A.

Lot.	Name of Land.	Extent, A. R. P.
I	Thiruwanaodepatana, &c.	156 0 27.75
1c	Migahakotuwa (reservation for stream)	0 0 19
		156 1 6.75

and bounded as follows: on the north by part of Badulu-oya to be declared the property of the Crown under the Waste Lands Ordinances; on the east by Galpotttekumbure-ela to be declared the property of the Crown under the Waste Lands Ordinances, Migahakotuwa sold to Ratnayaka Mudiyansele Kiribanda under the Waste Lands Ordinances, Galpotttekumburewatta claimed by Ratnayaka Mudiyansele Kiribanda and others, Galpotttekumburewattahena claimed by Ratnayaka Mudiyansele Kiribanda and others, minor road to be declared the property of the Crown under the Waste Lands Ordinances, Kosmadillepatana (road reservation) to be declared the property of the Crown under the Waste Lands Ordinances, T. P. 276,968, Kosmadillepatana (road reservation) to be declared the property of the Crown under the Waste Lands Ordinances, minor road to be declared the property of the Crown under the Waste Lands Ordinances; on the south by minor road to be declared the property of the Crown under the Waste Lands Ordinances, T. Ps. 160,115, 176,712, Kattakitulgammanekele to be declared the property of the Crown under the Waste Lands Ordinances, Thiruwanaodepatana alias Wewebbeddepatana claimed by Mr. Hosseason, Thiruwanaodekumbura claimed by Mr. Hosseason; on the west by Thiruwanaodekamata claimed by Mr. Hosseason, Wewebbeddekele to be declared the property of the Crown under the Waste Lands Ordinances, Thiruwanaodepatana granted by Crown in exchange for other lands.

NOTE.—The following lots lying within the above-mentioned boundaries are excluded from this part of the order, and their aggregate acreage of 7 acres and 17 perches is not included in the acreage of 156 acres 1 rood and 6.75 perches given above:—

Lot.	Name of Land.	Extent, A. R. P.	Lot.	Name of Land.	Extent, A. R. P.
A 7 1/2	Wekadagalakandura	0 0 7	B 12	Keliwalanellekele	3 1 29
A 7 1/4	Dola	0 0 4	B 13	Keliwalanellekandura	0 0 26
A 8	Wekadagalakumbura	0 1 27	7	Wekadagalakandura	0 0 30
A 9	Do.	1 2 38			7 0 17
A 10	Wekadagalakumburekemata	0 0 14			
A 11	Wekadagalahena	1 0 2			



Surveyor-General's Office,  
Colombo, August 20, 1919.

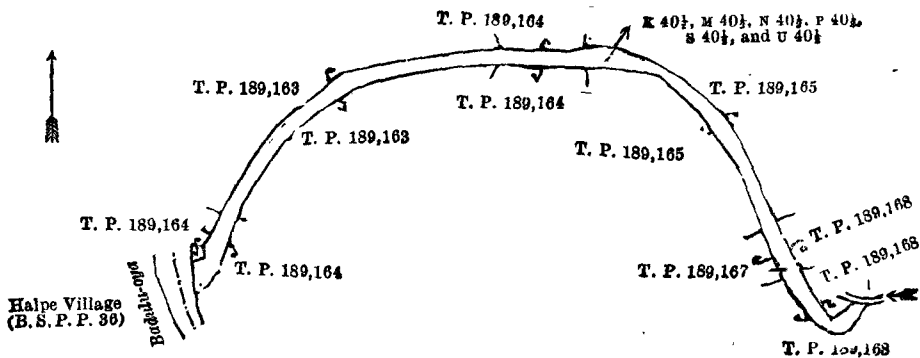
Scale of 16 Chains to an Inch.

H. P. HARRISON,  
for Surveyor-General.

XXXII.—Block survey preliminary plan 2.

Lot.	Name of Land.	Extent, A. R. P.	Lot.	Name of Land.	Extent, A. R. P.
K 40½	Main road	0 0 36	S 40½	Main road	0 0 6
M 40½	Do.	0 0 9	U 40½	Do.	0 0 11
N 40½	Do.	0 0 11			
P 40½	Do.	0 0 25			0 2 18

and bounded as follows : on the north by T. Ps. 189,163, 189,164, 189,165 ; on the east by T. P. 189,167, 189,168, an ela ; on the south by T. P. 189,168, 189,167, 189,165, 189,164, 189,163, 189,164 ; on the west by the Badulu-oya, the village limit of Halpe (B. S. P. P. 36).



Surveyor-General's Office,  
Colombo, March 4, 1919.

Scale of 4 Chains to an Inch.

C. R. LUNDIE,  
for Surveyor-General.

XXXIII.—Block survey preliminary plan 2A.

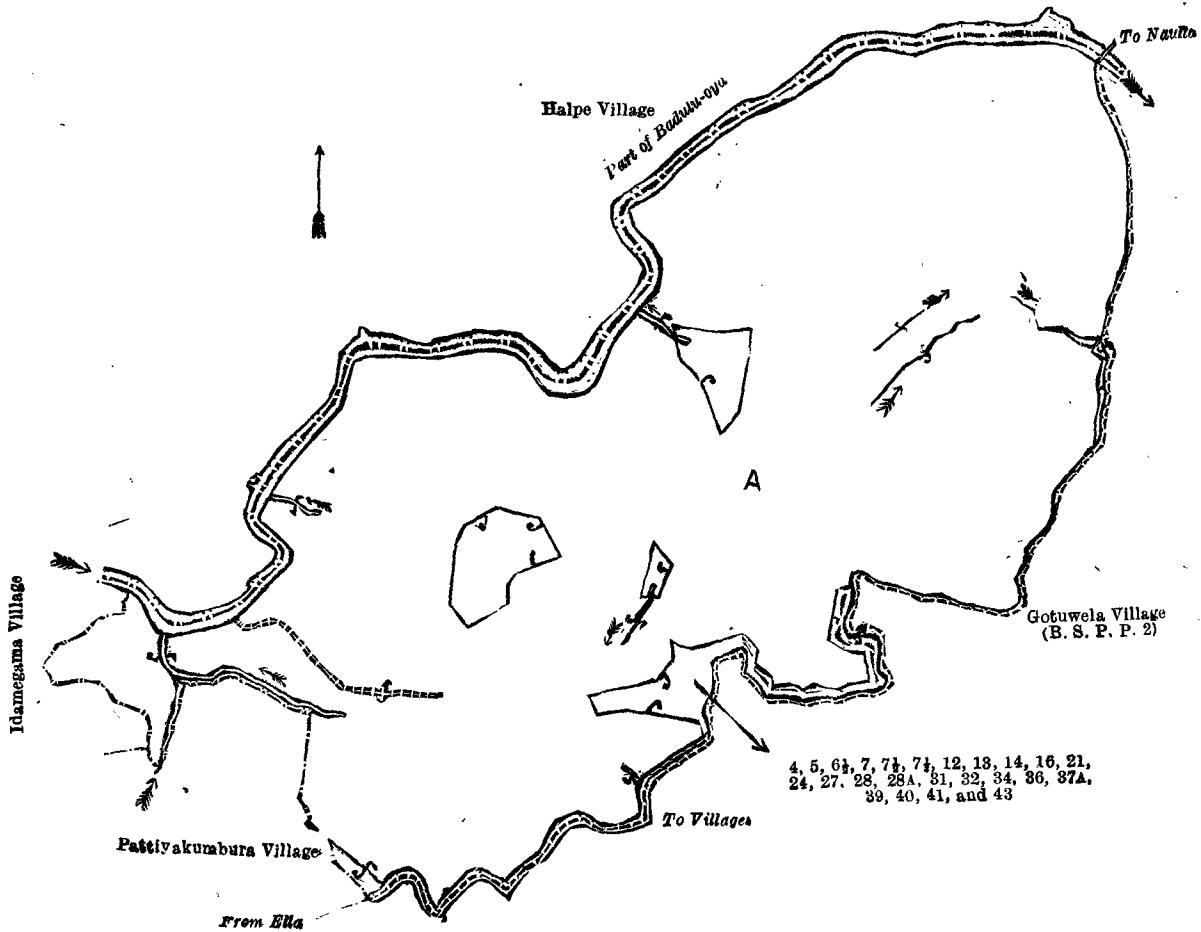
Lot.	Name of Land.	Extent, A. R. P.	Lot.	Name of Land.	Extent, A. R. P.
4	Kosmadillepatana (reservation for road)	0 0 28	28	Wewabeddekele (forest)	5 1 22·25
5	Do. (do.)	0 0 27	28A	Wewabeddekele	0 0 3·75
6½	Do. (do.)	0 0 20	31	Kattakitulgammanekele (forest)	0 2 37
7	Wekadagalakandura (stream)	0 0 30	32	Kattakitulgammanekandura (stream)	0 0 15
7½	Do. (do.)	0 0 7	34	Boragollepatana (reservation for road)	3 1 10
7¾	Dola (do.)	0 0 4	36	Miriyakele	3 1 20
12	Keliwalanellekele (forest)	3 1 29	37A	Do. (portion of the present Gansabhawa road)	0 0 2
13	Keliwalanellekandura (stream)	0 0 26	39	Do.	0 3 0
14	Part of Badulu-oya (do.)	6 2 3	40	Do. (reservation for road)	1 2 13
16	Thiruwagodekandura (do.)	0 0 9	41	Minor road	4 1 6
21	Miriyakelekandura (do.)	0 1 6	43	Yahalemadittekandura (stream)	0 0 7
24	Gansabhawa para (footpath)	0 0 37			
27	Wewabeddekandura (stream)	0 0 6			31 0 8

and bounded as follows : on the north by the village limit of Halpe (part of Badulu-oya) ; on the east and south by a path from Naulla to Ella (the village limit of Gotuwela (B. S. P. P. 2) ; on the west by the village limit of Pattiyakumbura, the village limit of Idamegama, the village limit of Halpe (part of Badulu-oya).

NOTE.—The following lots lying within the above-mentioned boundaries are excluded from this part of the order, and no part of their aggregate acreage of 292 acres and 12 perches is included in the acreage of 31 acres and 8 perches given above :—

Block survey preliminary plan 2A.

Lot.	Name of Land.	Extent, A. R. P.	Lot.	Name of Land.	Extent, A. R. P.
A 1	Thiruwagodepatana, &c.	156 0 27·75	A 29	Thiruwagodewatta (T. P. 130,706)	0 2 1
A 1A	Thiruwagodepatana (T. P. 329,413)	18 2 1·25	A 30	Thiruwagodepatana alias Wewabeddepatana	2 1 5
A 1B	Migahakotuwa	0 3 8	A 33	Boragollepatana (T. Ps. 160,115, 176,712)	23 2 36
A 1C	Do.	0 0 19	A 35	Miriyawatta	3 0 7
A 2	Galpotttekumbura	1 1 0	A 37	Miriyakele (old reservation and path)	0 1 1
A 2½	Galpotttekumbure-ela	0 0 4	A 37B	Do. (do.)	0 0 22
A 3	Galpotttekumburewattehena and Galpotttekumburewatta	2 3 1	A 38	Do. (T. Ps. 131,062, 59,742, and parts of 59,743 and 59,744)	40 2 9
A 6	Kosmadillewatta (T. Ps. 276,968 and 258,463)	4 1 25	A 38A	Do. (portion of the present Gansabhawa road) (part of T. P. 59,743)	0 0 19
A 7	Wekadagalakandura (stream)	0 0 30	A 38B	Do. (portion of the present Gansabhawa road) (parts of T. Ps. 59,743 and 59,744)	0 0 25
A 8	Wekadagalakumbura	0 1 27	A 42	Thiruwagode-ela	0 0 21
A 9	Do.	1 2 38	A 44	Thiruwagodekumbura	0 1 1
A 10	Wekadagalakumburekamata (threshing-floor)	0 0 14	A 45	Do.	0 1 20
A 11	Wekadagalahena	1 0 2	A 46	Mahawatta (T. P. 330,301)	0 1 24
A 15	Thiruwagodepatana (T. Ps. 221,620 and 117,242)	4 2 18	A 46A	Mahawattapatana (T. P. 330,284)	0 1 26
A 17	Thiruwagodekumbura (T. P. 213,579)	0 2 35	A 46B	Mahawatta (T. P. 330,283)	0 0 23
A 18	Miriyakele and Pusheraligahahena	10 2 17			
A 19	Do.	4 3 0			
A 20	Mahawela	6 2 0			
A 22	Galpitiyagodewatta (T. P. 323,840)	1 0 10			
A 23	Do. (T. P. 323,861)	0 2 29			
A 25	Thiruwagodekumbura	3 0 39			
A 26	Thiruwagodekamata (threshing-floor)	0 0 17			
					292 0 12



Surveyor-General's Office,  
Colombo, July 23, 1919.

Scale of 16 Chains to an Inch.

H. P. HARRISON,  
for Surveyor-General.

XXXIV.—Block survey preliminary plan 2B.

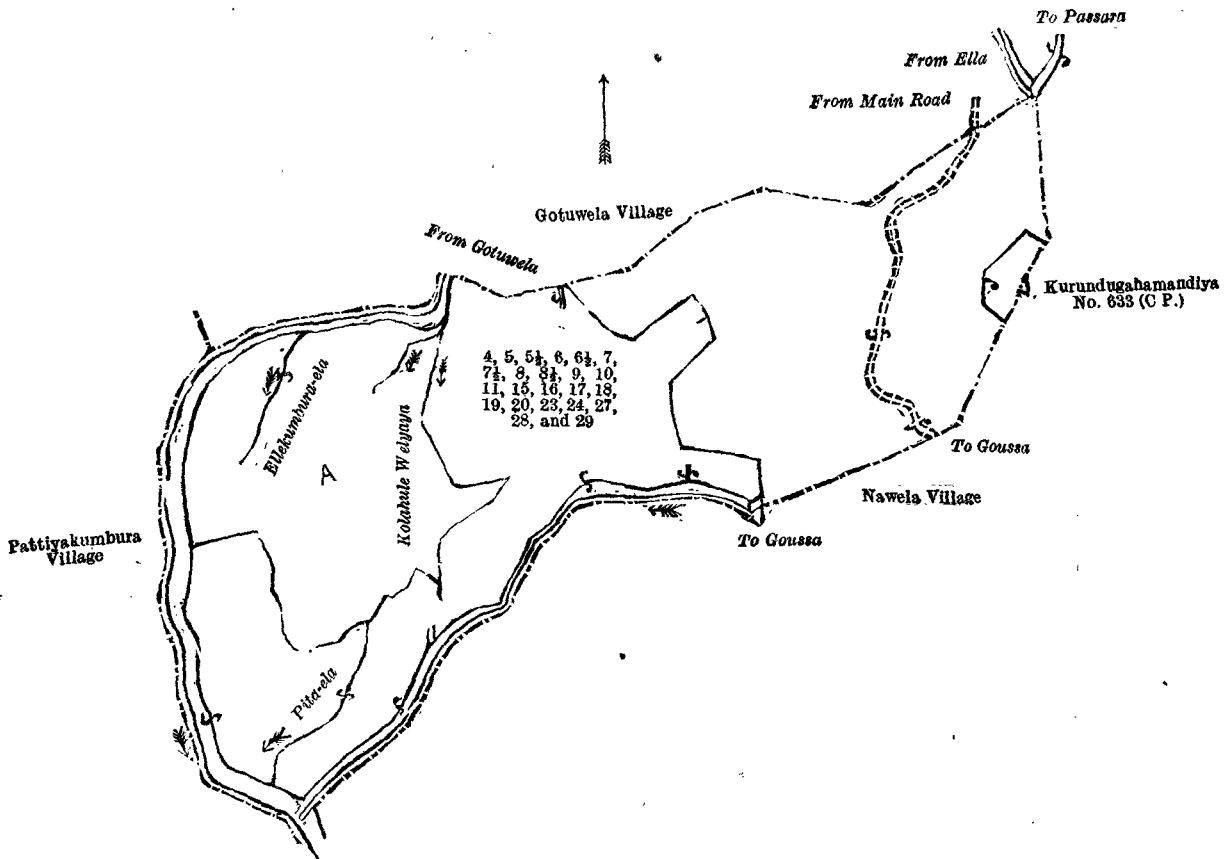
Lot.	Name of Land.	Extent, A. R. P.	Lot.	Name of Land.	Extent, A. R. P.
4 ..	Bulatwelkotuwehena ..	0 2 5	15 ..	Galbissekele (forest) ..	0 2 18
5 ..	Kurundugahamade <i>alias</i> Galbissepatana ..	1 3 17	16 ..	Kurundugahamade <i>alias</i> Galbissepatana ..	0 1 15
5 1/2 ..	Kurundugahamade <i>alias</i> Galbissepatana (reservation for Puhulhenekandura) ..	0 1 27	17 ..	Galbissekele (forest) ..	1 2 7
6 ..	Kurundugahamada <i>alias</i> Galbissepatana (reservation for Gansabhawa road) ..	0 0 13	18 ..	Henepalayarawehena <i>alias</i> Pillearawehena ..	2 0 7
6 1/2 ..	Kurundugahamade <i>alias</i> Galbissepatana (reservation for Gansabhawa road) ..	0 0 15	19 ..	Henepalayarawehena ..	0 1 20
7 ..	Gansabhawa road ..	0 0 8	20 ..	Millagahatennehena ..	1 2 0
7 1/2 ..	Do. ..	0 0 10	23 ..	Alawatugodapatana ..	2 1 4
8 ..	Kurundugahamade <i>alias</i> Galbissepatana (reservation for Gansabhawa road) ..	0 0 16	24 ..	Koratuwekumburehena ..	4 2 4
8 1/2 ..	Kurundugahamade <i>alias</i> Galbissepatana (reservation for Gansabhawa road) ..	0 0 17	27 ..	Kolahulekandura and Puhulhenekandura (streams) ..	2 2 17
9 ..	Galbissekele (forest) ..	0 1 32	29 ..	Ellekumbure-ela (stream) (irrigation channel) ..	0 0 6
10 ..	Do. (do.) ..	0 2 2	29 ..	Kolahulawelyaya-ela (irrigation channel) ..	0 0 5
11 ..	Kurundugahamade <i>alias</i> Galbissepatana (reservation for Kurundugahamandiya trig station No. 633) ..	0 2 6			20 2 31

and bounded as follows: on the north by the village limit of Gotuwela; on the east by the village limit of Nawela (Kurundugahamandiya trig station No. 633, C. P.); on the south by the village limit of Nawela; on the west by the village limit of Pattiyakumbura.

NOTE.—The following lots lying within the above-mentioned boundaries are excluded from this notice, and no part of their aggregate acreage of 28 acres 2 roods 15 perches is included in the acreage of 20 acres 2 roods 31 perches given above:—

Block survey preliminary plan 2B.

Lot.	Name of Land.	Extent, A. R. P.	Lot.	Name of Land.	Extent, A. R. P.
A 1 ..	Ellekumburehena ..	0 2 8	A 26 ..	Ellekumbura ..	0 3 17
A 2 ..	Ellehena ..	0 2 39	B 12 ..	Kurundugahamade <i>alias</i> Galbissepatana ..	16 1 36
A 3 ..	Bulatwelkotuwekumbura (T. P. 229,850) ..	0 2 12	B 13 ..	Newburgh estate ..	0 0 28
A 21 ..	Aswedduma, Mailagahakumbura, &c ..	7 1 30	B 14 ..	Do. (T. P. 226,752) ..	0 1 33
A 22 ..	Henepalayarawehena ..	0 0 19			28 2 15
A 25 ..	Bittarapolekumbura ..	1 0 33			



Surveyor-General's Office  
Colombo, September 6, 1916.

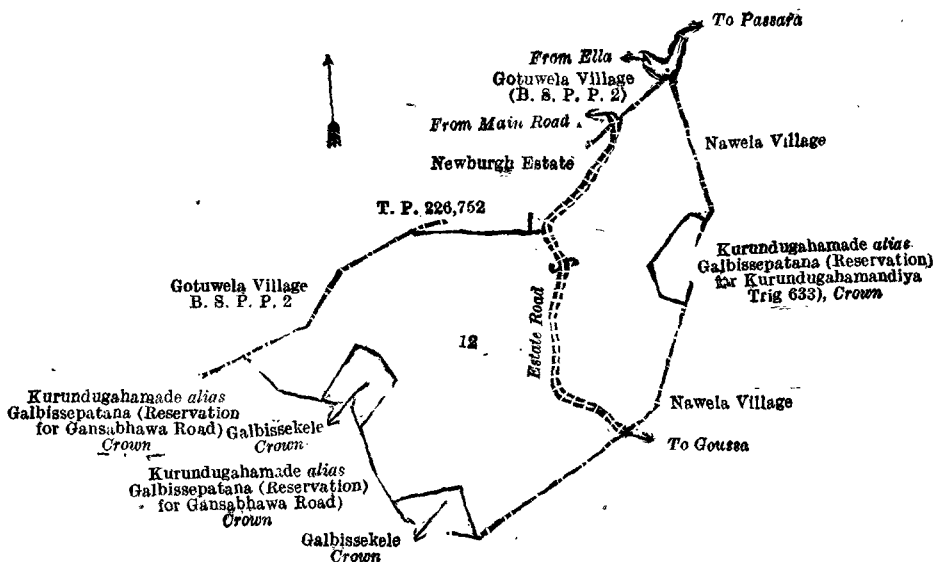
Scale of 8 Chains to an Inch.

G. K. THORNHILL,  
for Surveyor-General.

XXXV.—Block survey preliminary plan 2B.

Lot.	Name of Land.	Extent, A. R. P.
12	Kurundugahamade <i>alias</i> Galbissepatana	16 1 36

and bounded as follows : on the north by the village limit of Gotuwela (B. S. P. P. 2), T. P. 226,752, Newburgh estate sold by the Crown, estate road from main road to Goussa, the village limit of Gotuwela (B. S. P. P. 2), road from Ella to Passara on the east by the village limit of Nawela, Kurundugahamada *alias* Galbissepatana (reservation for Kurundugahamandiya trig station No. 633) to be declared the property of the Crown under the Waste Lands Ordinances, the village limit of Nawela ; on the south by the village limit of Nawela, Galbissekele to be declared the property of the Crown under the Waste Lands Ordinances ; on the west by Kurundugahamade *alias* Galbissepatana (reservation for Gansabhawa road to be declared the property of the Crown under the Waste Lands Ordinances, Galbissekele to be declared the property of the Crown under the Waste Lands Ordinances, Kurundugahamade *alias* Galbissepatana (reservation for Gansabhawa road) to be declared the property of the Crown under the Waste Lands Ordinances.



Surveyor-General's Office,  
Colombo, January 4, 1917.

Scale of 8 Chains to an Inch.

A. H. G. DAWSON,  
for Surveyor-General.

November 3, 1919.

J. M. DAVIES,  
Special Officer.

**Ratnapura S. O. No. 405.****Order under Section 4, Sub-section (1), of "The Waste Lands Ordinances of 1897, 1899, 1900, and 1903," admitting Land to be Private Property.**

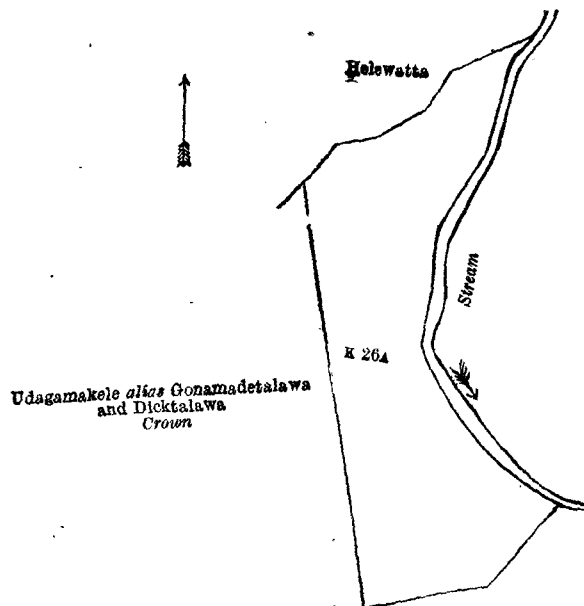
In the matter of the land commonly called or known as Diktalawa *alias* Udagamkele, situate in the village of Udagama, in the Kadawata korale of the Ratnapura District, in the Province of Sabaragamuwa, and of "The Waste Lands Ordinances of 1897, 1899, 1900, and 1903."

WHEREAS in pursuance of section 1 of the said Ordinances it was duly notified on the 27th day of August, 1915, that if no claim to the land commonly called or known as Diktalawa *alias* Udagamkele, situate in the village of Udagama, in the Kadawata korale of the Ratnapura District, in the Province of Sabaragamuwa, containing in extent 3 acres and 6 perches, and shown as lot K 26A in preliminary plan 2,330 and in the annexed diagram, was made to Howard Orme Fox, Special Officer appointed under section 28 of the said Ordinances, within the period of three months from the date specified in such notice, such land would be declared the property of the Crown, and dealt with on account of the Crown (*vide* Notice No. 5,599):

And whereas Maddegama Paragaha-arawe Kiriya made claim thereto, and I, Howard Orme Fox, Special Officer appointed under section 28 of the said Ordinances, made due inquiry into such claim, I, with the consent of His Excellency the Governor, do hereby, in pursuance of the agreement dated the 13th day of December, 1916, admit the claim of the said claimant to the said land, as more fully described herein below, under section 4, sub-section (1), of the said Ordinances.

*Description of the Land referred to.*

The land commonly called or known as Diktalawa *alias* Udagamkele, situated in the village of Udagama, in the Kadawata korale of the Ratnapura District, in the Province of Sabaragamuwa, containing in extent 3 acres and 6 perches, and shown as lot K 26A in preliminary plan 2,330 and in the annexed diagram; and bounded as follows: on the north by Helewatta (private); on the east by a stream; on the south and west by Udagamakele *alias* Gonamadetalawa and Diktalawa to be declared the property of the Crown under the Waste Lands Ordinances.



Surveyor-General's Office,  
Colombo, October 7, 1919.

Scale of 4 Chains to an Inch.

H. P. HARRISON,  
for Surveyor-General.

December 1, 1919.

H. O. Fox,  
Special Officer.

**Ratnapura S. O. No. 406.****Order under Section 4, Sub-section (1), of "The Waste Lands Ordinances of 1897, 1899, 1900, and 1903," declaring Lands to be Crown Property.**

In the matter of the lands commonly called or known as Udagamkele *alias* Gonamadetalawa and Diktalawa, &c., situate in the village of Udagama, in the Kadawata korale of the Ratnapura District, in the Province of Sabaragamuwa, and of "The Waste Lands Ordinances of 1897, 1899, 1900, and 1903."

WHEREAS in pursuance of section 1 of the said Ordinances it was duly notified on the 27th day of August, 1915, that if no claim to the lands commonly called or known as Udagamkele *alias* Gonamadetalawa and Diktalawa, &c., situate in the village of Udagama, in the Kadawata korale of the Ratnapura District, in the Province of Sabaragamuwa, containing in extent 130 acres 2 roods and 22 perches, and shown as lots K 26, K 26B, K 26C, K 26D, K 26E, K 26F, K 26G, K 26H, K 26I, K 26J, K 26K, K 26L, K 26M, K 26N, K 26P, K 26Q, K 26R, K 26S, L 26, P 26, Q 26, and R 26 in preliminary plan 2,330 and in the annexed diagram, was made to Howard Orme Fox, Special Officer appointed under section 28 of the said Ordinances, within the period of three months from the date specified in such notice, such lands would be declared the property of the Crown, and dealt with on account of the Crown (*vide* Notice No. 5,599):

And whereas (1) The Uplands Tea Estates of Ceylon, Limited, made claim thereto, and whereas the said claimants by an agreement in writing dated the 27th day of February, 1917, in consideration of being declared the purchasers of lots O 26, S 26, T 26, U 26, V 26, W 26, and 137 acres 2 roods and 37 perches more or less of lot K 26 of the notice and of the preliminary plan 2,330, that portion of lot K 26 being now shown as lots K 26C, K 26D, K 26E, K 26F, K 26G, K 26H, K 26I, K 26J, K 26K, K 26L, K 26M, K 26N, K 26P, K 26Q, K 26R, K 26S, L 26, P 26, Q 26, and R 26, and (2) Maddegama Paragaha-arawe Kiriya made claim to the above-mentioned lots K 26, K 26B, K 26C, K 26D, K 26E, K 26F, K 26G, K 26H, K 26I, K 26J, K 26K, K 26L, K 26M, K 26N, K 26P, K 26Q, and K 26S, and whereas the said claimant by an agreement in writing dated the 13th day of



December, 1916, in consideration of being declared the owner of 3 acres more or less (to include his house) of lot K 26 of the notice and of the preliminary plan 2,330, now shown as lot K 26A on the same preliminary plan, withdrew claim to the said lots K 26, K 26B, K 26E, K 26F, K 26H, K 26L, K 26M, K 26N, K 26P, K 26Q, and K 26S, of this order, I, Howard Orme Fox, Special Officer appointed under section 28 of the said Ordinances, under and by virtue of the powers vested in me in that behalf by section 4 of the said Ordinances, do hereby on this 1st day of December, 1919, order and declare, under section 4, sub-section (1), of the said Ordinances, that the said lands, as more fully described herein below, are the property of the Crown.

*Description of the Lands referred to.*

The following lots situated in the village of Udagama, in the Kadawata korale of the Ratnapura District, in the Province of Sabaragamuwa, as described in the annexed diagram:—

Preliminary plan 2,330.				Preliminary plan 2,330.			
Lot.	Name of Land.	Extent,	A. R. P.	Lot.	Name of Land.	Extent,	A. R. P.
K 26	Udagamkele <i>alias</i> Gonamadetalawa and Diktalawa	..	46 2 18	K 26N	Polwattetalawa <i>alias</i> Udagamkele (reservation for bridle road)	..	1 0 8
K 26B	Ittagaladena <i>alias</i> Udagamkele (reservation for stream)	..	1 2 35	K 26P	Medatalawa <i>alias</i> Udagamkele	..	15 1 10
K 26E	Udagamkele <i>alias</i> Ittagaladena and Medatalawa (reservation for bridle road)	..	0 3 3	K 26Q	Medatalawa <i>alias</i> Udagamkele	..	7 2 1
K 26F	Ittagaladena <i>alias</i> Udagamkele (reservation for bridle road)	..	0 3 20	K 26S	Udagamkele <i>alias</i> Tennahena Nagahahena, and Palletalawa	..	28 3 0
K 26H	Udagamkele <i>alias</i> Polwattetalawa and Gonamadetalawa (reservation for bridle road)	..	1 0 14	L 26	Udagamkele	..	10 3 34
K 26L	Medatalawa <i>alias</i> Udagamkele (reservation for bridle road)	..	0 0 26	P 26	Udagamkele (reservation for Gerendi-ela)	..	10 2 24
K 26M	Medatalawa <i>alias</i> Udagamkele (reservation for bridle road)	..	0 1 23	Q 26	Udagamkele (reservation for Udagam-oya)	..	3 *2 23
				R 26	Udagamkele (reservation for district bridle road)	..	1 0 23
							130 2 22

and bounded as follows: on the north by Datnagallamukulana claimed by the Crown, Helewatta (private), Diktalawa *alias* Udagamkele to be declared the property of Maddegama Paragaha-arawe Kiriya, under the Waste Lands Ordinances, a stream, Ittagaladena *alias* Udagamkele sold by the Crown under the Waste Lands Ordinances to the Uplands Tea Estates of Ceylon, Limited, the road to Datnagalla estate bungalow; on the east by T. P. \*112,934, Medatalawa *alias* Udagamkele sold by the Crown under the Waste Lands Ordinances to the Uplands Tea Estates of Ceylon, Limited, Udagamkele *alias* Ittagaladena and Medatalawa sold by the Crown under the Waste Lands Ordinances to ditto, a stream, Udagamkele *alias* Polwattetalawa sold by the Crown under the Waste Lands Ordinances to the Uplands Tea Estates of Ceylon, Limited, Udagamkele *alias* Ittagaladena and Medatalawa sold by the Crown under the Waste Lands Ordinances to ditto, Medatalawa *alias* Udagamkele sold by the Crown under the Waste Lands Ordinances to ditto, a cut drain, T. P. 110,174, T. P. 122,903, a dry stream, Udagamkele *alias* Medatalawa, Polwattetalawa and Imbulehena sold by the Crown under the Waste Lands Ordinances to the Uplands Tea Estates of Ceylon, Limited, a stream, Polwattetalawa *alias* Udagamkele sold by the Crown under the Waste Lands Ordinances to the Uplands Tea Estates of Ceylon, Limited, Udagamkele *alias* Medatalawa, Polwattetalawa and Imbulehena sold by the Crown under the Waste Lands Ordinances to ditto, a dry stream T. P. 112,932, Datnagalla estate *alias* Diktalawa sold by the Crown under the Waste Lands Ordinances to the Uplands Tea Estates of Ceylon, Limited, T. P. 122,903, Agala, road to Bogawantalawa, T. P. 110,174, the Udagam-oya; on the south by Irrigation channel, Mahadola, Udaha-arawehena claimed by A. M. Mutu Menika and others, district bridle road, Bogahahena claimed by Udagamwalauwa, the Maha-dola, Audagallahena claimed by Ekneligoda Dissawa, Udagalarawewatta claimed by A. James Appu and others; on the west by the Gerandi-ela.

NOTE.—The following lot lying within the above boundaries is excluded from this order, and its extent of 19 acres 1 rood and 20 perches is not included in the acreage of 130 acres 2 roods and 22 perches given above:—

Preliminary plan 2,330.			
Lot.	Name of Land.	Extent,	A. R. P.
K 26G	Udagamkele <i>alias</i> Gonamadetalawa	..	19 1 20

[For Diagram see page 226.]

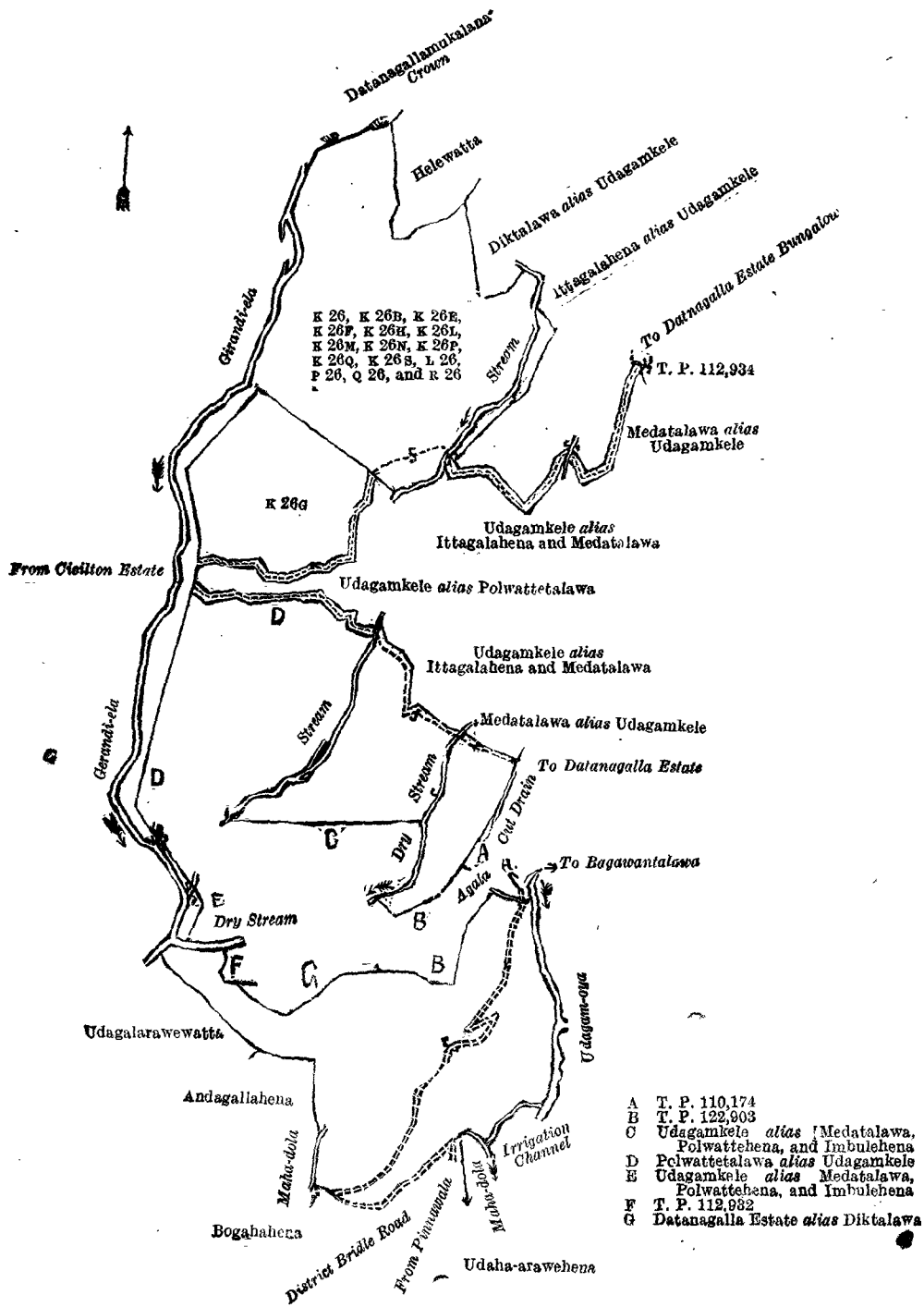
**Kegalla S. O. No. 284.**

**Order under Section 4, Sub-section (1), of "The Waste Lands Ordinances of 1897, 1899, 1900, and 1903," declaring Lands to be Crown Property.**

In the matter of the lands commonly called or known as Nikamadittepillewa, Keppitigollewatta (railway reserve), &c., situate in the village of Godagandeniya, in the Meddemedaliya pattu of the Kinigoda korale of the Kegalla District, in the Province of Sabaragamuwa, and of "The Waste Lands Ordinances of 1897, 1899, 1900, and 1903."

WHEREAS in pursuance of section 1 of the said Ordinances it was duly notified on the 17th day of April, 1919, that if no claim to the lands commonly called or known as Nikamadittepillewa, Keppitigollewatta (railway reserve), &c., situate in the village of Godagandeniya, in the Meddemedaliya pattu of the Kinigoda korale of the Kegalla District, in the Province of Sabaragamuwa, containing in extent 2 acres and 24 perches and shown as lots 40, 49, 148B in block survey preliminary plan 162 and in the annexed diagrams, was made to Frederick Lewis, Special Officer appointed under section 28 of the said Ordinances, within the period of three months from the date specified in such notice, such lands would be declared the property of the Crown, and dealt with on account of the Crown (*vide* Notice No. 7,190):

And whereas (1) Diogukankanange Andris de Silva, (2) Vedalagegedera Sirimali, (3) Ratnayaka Wijekon Mudi-yanselai Kiri Banda made claim to the above-mentioned lots 49, 40, and 148B respectively, and whereas the said claimants have withdrawn their respective claims to the said lots, I, Frederick Lewis, Special Officer appointed under section 28 of the said Ordinances, under and by virtue of the powers vested in me in that behalf by section 4 of the said Ordinances, do hereby on this 15th day of December, 1919, order and declare, under section 4, sub-section (1), of the said Ordinances, that the said lands, as more fully described herein below, are the property of the Crown.



Surveyor-General's Office,  
Colombo, October 7. 1919.

Scale of 16 Chains to an Inch.

H. P. HARRISON,  
for Surveyor-General.

H. O. Fox,  
Special Officer,  
December 1, 1919.


*Description of the Lands referred to.*

The following lots situated in the village of Godagandeniya, in the Meddemedaliya pattu of the Kinigoda korale of the Kegalla District, in the Province of Sabaragamuwa, as described in the annexed diagrams:—

I.—Block survey preliminary plan 162.

Lot.	Name of Land.	Extent, A. R. P.
40	Nikamadittepillewa	0 0 3

and bounded as follows: on the north by Nikamaditta, T. P. 67,663; on the east by Nikamadittepillewa (railway reserve) to be declared the property of the Crown under the Waste Lands Ordinances; on the south by the cart road to be declared the property of the Crown under the Waste Lands Ordinances; on the west by Nikamaditta, T. P. 67,663.



Surveyor-General's Office,  
Colombo, October 27, 1919.

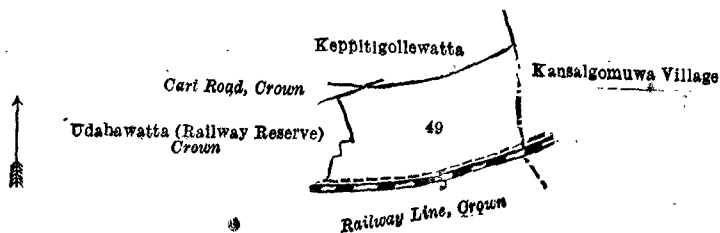
Scale of 4 Chains to an Inch.

H. P. HARRISON,  
for Surveyor-General.

II.—Block survey preliminary plan 162.

Lot.	Name of Land.	Extent, A. R. P.
49	Keppitigollewatta (railway reserve)	0 3 1

and bounded as follows ; on the north by the cart road to be declared the property of the Crown under the Waste Lands Ordinances, Keppitigollewatta claimed by Hennekgedera Mudiyanse ; on the east by the village limit of Kansalgomuwa ; on the south by the railway line to be declared the property of the Crown under the Waste Lands Ordinances ; on the west by Udahawatta (railway reserve) to be declared the property of the Crown under the Waste Lands Ordinances.



Surveyor-General's Office,  
Colombo, October 27, 1919.

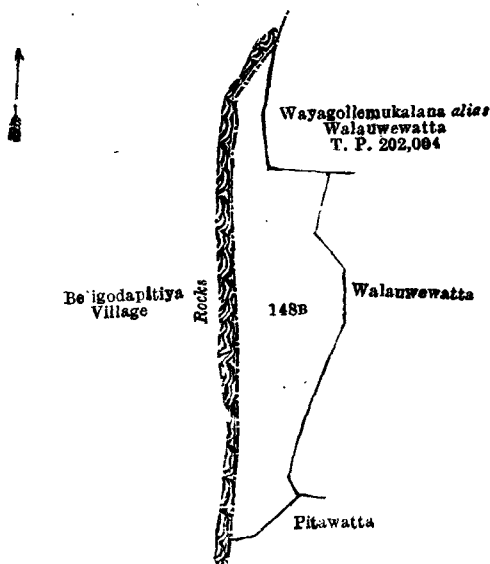
Scale of 4 Chains to an Inch.

H. P. HARRISON,  
for Surveyor-General.

III.—Block survey preliminary plan 162.

Lot.	Name of Land.	Extent, A. R. P.
148B	Walawwewatta <i>alias</i> Dandugollemukalana	1 1 20

and bounded as follows : on the north by the village limit of Beligodapitiya (rocks), Wayagollemukalana *alias* Walawwewatta claimed by Ratnayaka Wijekoon Mudiyanse Kiri Banda (T. P. 2(2, 04) ; on the east by Walawwewatta claimed by Ratnayaka Wijekoon Mudiyanse Kiri Banda ; on the south by Pitawatta claimed by Ratnayaka Wijekoon Mudiyanse Kiri Banda ; on the west by the village limit of Beligodapitiya (rocks).



Surveyor-General's Office,  
Colombo, February 15, 1919.

Scale of 4 Chains to an Inch.

C. R. LUNDIE,  
for Surveyor-General.

FREDERICK LEWIS,  
Special Officer.

December 15, 1919.

Kegalla S. O. No. 285.

Order under Section 2 of "The Waste Lands Ordinances of 1897, 1899, 1900, and 1903,"  
declaring Lands to be Crown Property.

In the matter of the lands commonly called and known as cart road, Kiriwallawekumburapillewa, and Nikamadittepillewa (railway reserve), &c., situate in the village of Godagadeniya, in the Meddemedaliya pattu of the Kinigoda korale of the Kegalla District, in the Province of Sabaragamuwa, and of "The Waste Lands Ordinances of 1897, 1899, 1900, and 1903."

THE notice required by section 1 of "The Waste Lands Ordinances of 1897, 1899, 1900, and 1903," having been duly published in manner prescribed by that section in respect of the above-named lands (*vide* Notice No. 7,190), and no claim having been made to the said lands or to any interest therein within the period of three months from the date specified in the said notice, I, Frederick Lewis, Special Officer appointed under section 28 of the said Ordinances, under and by virtue of the powers vested in me in that behalf by section 2 of the said Ordinances, do hereby on this 15th day of December, 1919, order and declare that the said lands, commonly called and known as cart road, Kiriwallawekumburapillewa, and Nikamadittepillewa (railway reserve), &c., situate in the village of Godagadeniya, in the Meddemedaliya pattu of the Kinigoda korale of the Kegalla District, in the Province of Sabaragamuwa, and shown as lots 36, 38, 39, 2, 43, 47, 50, 51, 109, 131, and 132 in block survey preliminary plan 162 and in the annexed diagrams, and containing an extent 57 acres 3 roods and 9 perches, are the property of the Crown.

Description of the Lands referred to.

The following lots situated in the village of Godagandeniya, in the Meddemedaliya pattu of the Kinigoda korale of the Kegalla District, in the Province of Sabaragamuwa, as described in the annexed diagrams :—

I.—Block survey preliminary plan 162.

Lot.	Name of Land.	Extent, A. R. P.	Lot.	Name of Land.	Extent, A. R. P.
36	Cart road	0 2 20	43	Ihalawatta (railway reserve)	0 2 1
38	Kiriwallawekumburapillawa (railway reserve)	1 1 5	47	Cart road	0 0 27
39	Cart road	0 2 4	50	Udahawatta (railway reserve)	0 1 17
42	Pahalawatta, Nekatgewatta (railway reserve)	0 0 8	51	Railway line	1 0 6
					4 2 8

and bounded as follows : on the north by Kurukeppitiyawatta claimed by Sena Abdulla, cart track, declared to be the property of the Crown under the Waste Lands Ordinances, Kurukeppitiyawatta claimed by Sena Abdulla, Migaspitiyayekumbura claimed by Vedalayaye Ganitaya and others, Nikamaditta (T. P. 67,663), Nikamadittepillawa to be declared the property of the Crown under the Waste Lands Ordinances, Peelikumburetenne-ela declared to be the property of the Crown under the Waste Lands Ordinances, Nekatgewatta claimed by Mangedara Vidanelage Dingiri Menika, Gedarawatta claimed by Hennekgedara Tikiri Menika, Pahalawatta claimed by Hennekgedara Balahamy and another ; on the east by the road from Mawanella to Rambukkana, the village limit of Kansalgomuwa, Keppitigollewatta claimed by Hennekgedara Mudiyanse, ditto (railway reserve) to be declared the property of the Crown under the Waste Lands Ordinances, the railway line ; on the south by Bogahalandewattehena (railway reserve) declared to be the property of the Crown under the Waste Lands Ordinances, Elahabodawatta (railway reserve), Doradeniyewatta (railway reserve), Peelikumburetenne-ela declared to be the property of the Crown under the Waste Lands Ordinances, Doradeniya (railway reserve) ; on the west by the village limit of Kamburudeniya, Ginihiriyagalekumbura (railway reserve), Ginihiriyagawara (railway reserve) T. P. 67,663, Ginihiriyagalekumbura claimed by Sena Abdulla and others, Udakumbura claimed by ditto, the village limit of Kamburudeniya, the road from Rambukkana to Mawanella.

[For Diagram see page 229.]

II.—Block survey preliminary plan 162.

Lot.	Name of Land.	Extent, A. R. P.
109	Iriyagollemukalana and Godagandeniyekanda and Dombagollemukalana	52 3 22

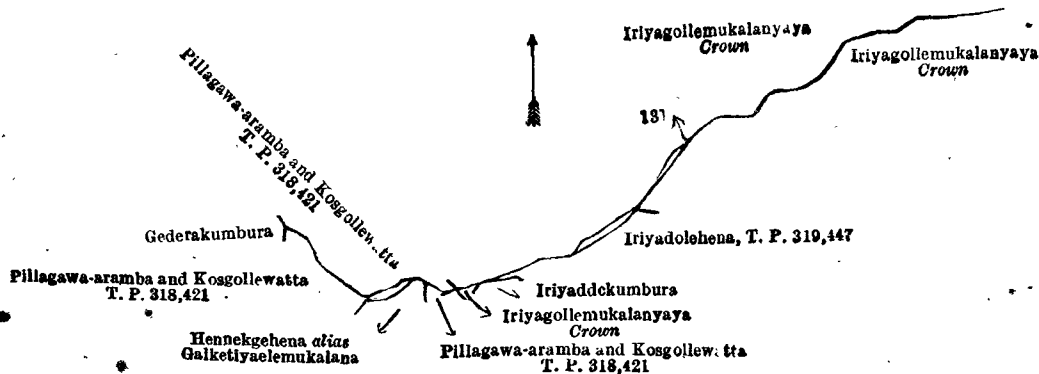
and bounded as follows : on the north by Serugastennewatta sold by the Crown (T. P. 318,114), the village limit of Kansalgomuwa ; on the east by the village limit of Kansalgomuwa, the village limit of Udugama ; on the south by Puswelgalawatta sold by the Crown (T. P. 318,426), the Mala-dola to be declared the property of the Crown under the Waste Lands Ordinances, Puswelgalawatta (T. P. 204,071), the Mala-dola to be declared the property of the Crown under the Waste Lands Ordinances, Puswelgalawatta (T. P. 204,071), the Mala-dola ; on the west by Iriyadolehena sold by the Crown (T. P. 319,447), the Mala-dola, Iriyadolekumbura claimed by Bamunugedera Bandirala and others, the Mala-dola, Pillagawa-aramba and Kosgollewatta sold by the Crown (T. P. 318,421), Kannambagahamulahenyaya declared to be the property of the Crown under the Waste Lands Ordinances, Kannambagahamulahena sold to Liyana Nekatige Siridara and others under the Waste Lands Ordinances, Panwattehena declared to be the property of the Crown under the Waste Lands Ordinances, Mala-dola declared to be the property of the Crown under the Waste Lands Ordinances, Pahalagederahena sold to Yapa Mudiyanse Ukku Banda and another under the Waste Lands Ordinances, Aluambagahamulahena (private), Aluambagahamulahena sold by the Crown, Dangahamulahena sold by the Crown, Dangahamulahena sold to Bamunugedera Bandirala and another under the Waste Lands Ordinances, Aakontehena declared to be the property of the Crown under the Waste Lands Ordinances, Mala-dola declared to be the property of the Crown under the Waste Lands Ordinances.

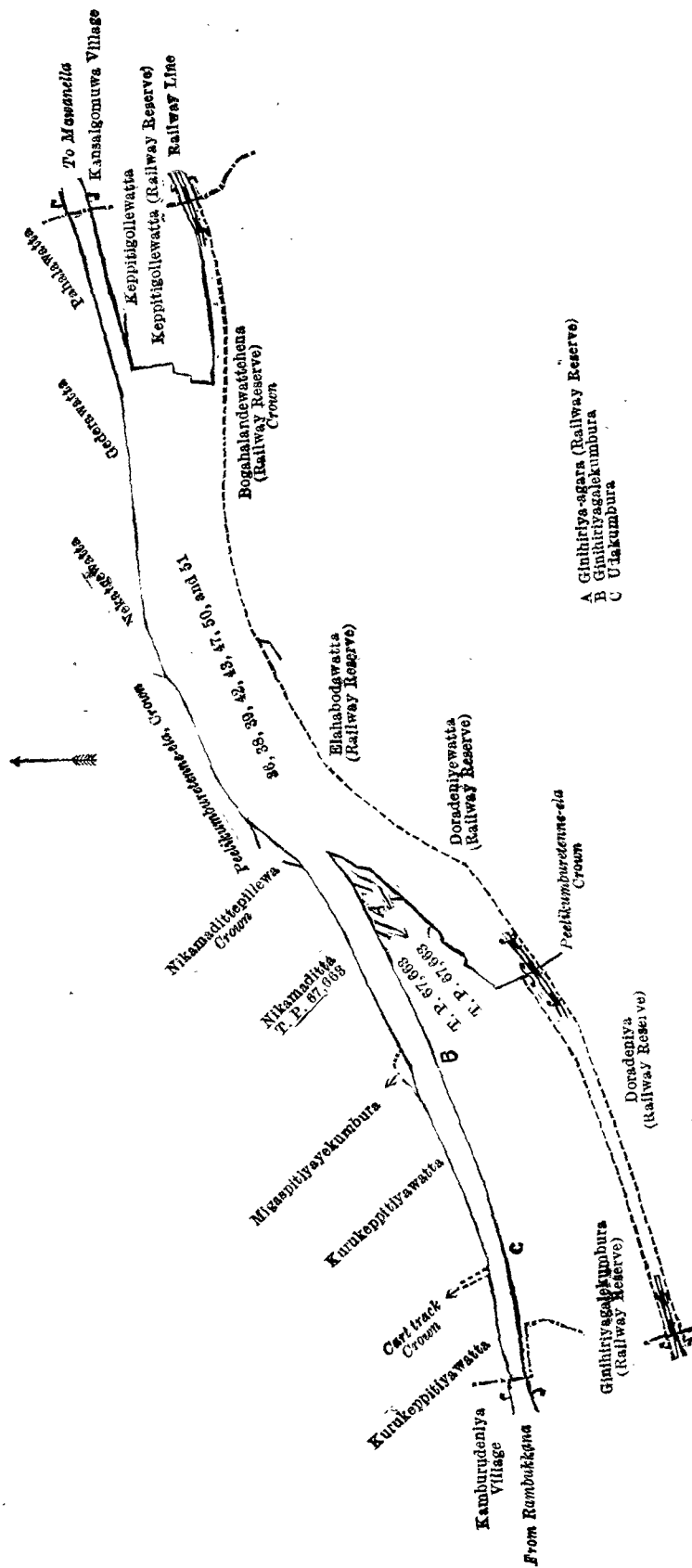
[For Diagram see page 230.]

III.—Block survey preliminary plan 162.

Lot.	Name of Land.	Extent, A. R. P.
131	Mala-dola (stream)	0 0 29

and bounded as follows : on the north by Pillagawa-aramba and Kosgollewatta sold by the Crown (T. P. 318,421), Iriyagollemukalanyaya to be declared the property of the Crown under the Waste Lands Ordinances ; on the east by Iriyagollemukalanyaya to be declared the property of the Crown under the Waste Lands Ordinances, Iriyadolehena sold by the Crown (T. P. 319,447), Iriyadolekumbura claimed by Bamunugedera Bandirala and others, Iriyagollemukalanyaya to be declared the property of the Crown under the Waste Lands Ordinances, Pillagawa-aramba and Kosgollewatta sold by the Crown (T. P. 318,421), Hennekgehena alias Galketiyaelamukalana sold to Tikiri Banda Beligodapitiya under the Waste Lands Ordinances, Pillagawa-aramba and Kosgollewatta sold by the Crown (T. P. 318,421) ; on the west by Pillagawa-aramba and Kosgollewatta sold by the Crown (T. P. 318,421), Gederakumbura claimed by Gammedgedera Pina.





Scale of 4 Chains to an Inch.

Surveyor-General's Office,  
Colombo, October 27, 1919.

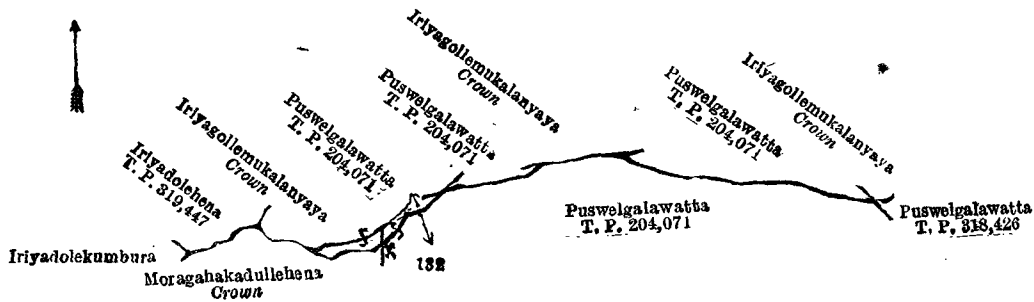
H. P. HARRISON,  
for Surveyor-General.



## IV.—Block survey preliminary plan 162.

Lot.	Name of Land.	Extent, A. R. P.
132	Mala-dola (stream)	0 0 30

and bounded as follows: on the north by Iriyadolehena sold by the Crown (T. P. 319,447), Iriyagollemukalanyaya to be declared the property of the Crown under the Waste Lands Ordinances, Puswelgalawatta (T. P. 204,071), Iriyagollemukalanyaya to be declared the property of the Crown under the Waste Lands Ordinances, Puswelgalawatta (T. P. 204,071), Iriyagollemukalanyaya to be declared the property of the Crown under the Waste Lands Ordinances, Puswelgalawatta (T. P. 204,071), Iriyagollemukalanyaya to be declared the property of the Crown under the Waste Lands Ordinances; on the east by Puswelgalawatta sold by the Crown (T. P. 318,426); on the south by Puswelgalawatta (T. P. 204,071), Moragahakadullehena belonging to the Crown; on the west by Iriyadolekumbura claimed by Bamunagedera Bandirala and others.



Surveyor-General's Office,  
Colombo, February 15, 1919.

Scale of 4 Chains to an Inch.

C. R. LUNDIE,  
for Surveyor-General.

December 13, 1919.

FREDERICK LEWIS,  
Special Officer.

## PRELIMINARY NOTICES.

## Kegalla Notice No. 7,489.

## Notice under "The Waste Lands Ordinances of 1897, 1899, 1900, and 1903."

TAKE notice that unless within three months from February 20, 1920, the persons, if any, who claim any interest in the lands hereinafter mentioned or in any one or more of such lands or to some interest therein make claim in person or in writing to the said lands or any of them or to some interest therein to Frederick Lewis, Esq., Special Officer appointed under section 28 of "The Waste Lands Ordinances of 1897, 1899, 1900, and 1903," at his office at Colombo:

Such Special Officer, in pursuance of the powers vested in him by the said Ordinances, will declare by writing under his hand that the said lands, or such of them as to which no claim has been made, are the property of the Crown.

FREDERICK LEWIS,  
Special Officer.

NOTE.—A claim to a right of way over the said lands or any of them is a claim to an interest in the land or lands.

## Description of the Lands referred to

The following lots situated in the village of Wattedama, in the Galboda pattu of the Galboda korale of the Kegalla District, in the Province of Sabaragamuwa, as described in the annexed diagram:—

## I.—Block survey preliminary plan 170.

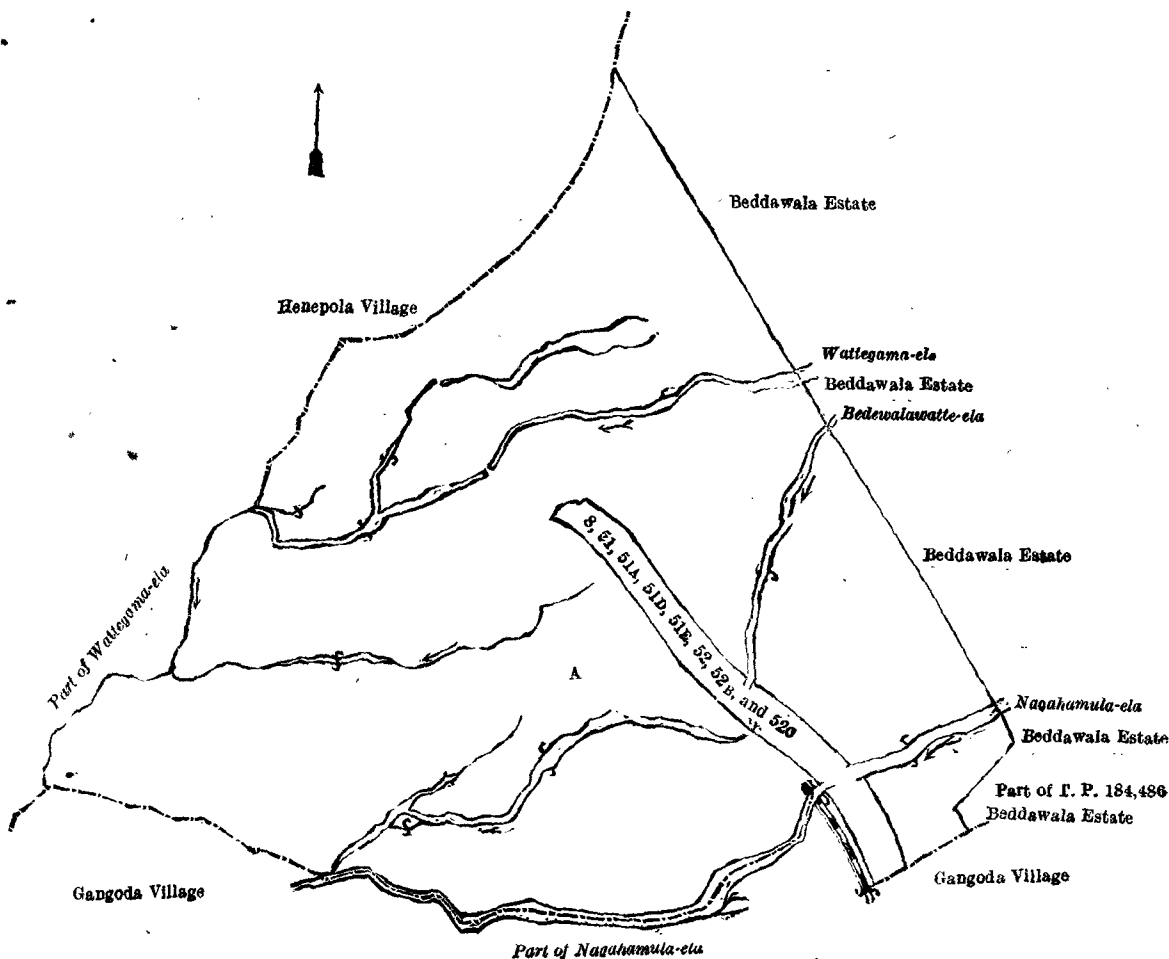
Lot.	Name of Land.	Extent, A. R. P.
8	Beddawala estate (railway reserve)	2 3 33
51	Nagahamula-ela (stream) (half the stream)	0 3 17
51A	Do. (do.)	0 1 13
51D	Beddewalawatte-ela (stream)	0 1 12
51E	Do. (do.)	0 2 9
52	Wattedama-ela (stream) (half the area)	0 2 31
52B	Do. (do.)	0 1 20
52C	Do. (do.)	0 0 20
		6 0 35

and bounded as follows: on the north by the village limit of Henepola; on the east by Beddawala estate claimed by Keppitigala Estate Company, the Wattedama-ela, Beddawala estate claimed by Keppitigala Estate Company, the Beddewalawatte-ela, Beddawala estate claimed by Keppitigala Estate Company, the Nagahamula-ela, Beddewala estate claimed by Keppitigala Estate Company, part of T. P. 184,486, Beddawala estate claimed by Keppitigala Estate Company, the village limit of Gangoda; on the south by the village limit of Gangoda (part of Nagahamula-ela), the village limit of Gangoda; on the west by part of Wattedama-ela, the village limit of Henepola.

NOTE.—The following lots lying within the above-mentioned boundaries are excluded from this notice, and no part of their aggregate acreage of 69 acres 1 rood and 14 perches is included in the acreage of 6 acres and 35 perches given above:—

Block survey preliminary plan 170.

Lot.	Name of Land.	Extent, A. R. P.	Lot.	Name of Land.	Extent, A. R. P.
A 2B ..	Beddawala estate	.. 21 1 10	A 29 ..	Gederahena	.. 0 2 7
A 3 ..	Kandedeniyehena	.. 2 0 14	A 30 ..	Kammalawattehena	.. 1 0 16
A 4 ..	Do. (railway reserve)	0 3 38	A 31 ..	Uguressegahamulahena	.. 1 1 5
A 5 ..	Meeyanakolamadehena	.. 1 2 2	A 32 ..	Booellehena	.. 0 1 27
A 6 ..	Bogahamulahena	.. 1 3 25	A 33 ..	Dehigahamulahena	.. 0 2 22
A 7 ..	Do. (railway reserve)	0 2 6	A 34 ..	Ihalakotuwehena	.. 0 0 36
A 9 ..	Kalahugahamulawatta (do.)	0 2 34	A 35 ..	Ihalakotuwekumbura	.. 0 2 30
A 10 ..	Do. (do.)	0 1 18	A 36 ..	Kongahamulahena	.. 0 1 28
A 11 ..	Dalukgahamulahena (do.)	0 2 23	A 37 ..	Meegahamulahena	.. 0 3 24
A 12 ..	Booellehena (do.)	0 1 21	A 38 ..	Kapukotuwehena	.. 0 2 3
A 13 ..	Railway line	.. 1 3 15	A 39 ..	Kalahugahamulawatta	.. 0 3 4
A 14 ..	Medirikotuwehena (railway reserve)	0 1 30	A 40 ..	Do.	.. 0 2 12
A 15 ..	Booellehena (do.)	0 1 31	A 41 ..	Do.	.. 0 2 13
A 16 ..	Do. (do.)	0 0 28	A 42 ..	Galkotuwehena	.. 0 3 14
A 17 ..	Kandedeniyehena (do.)	0 2 15	A 43 ..	Kapukotuwehena	.. 0 1 18
A 18 ..	Kandedeniyapallehena (do.)	0 2 2	A 44 ..	Elagawawatta	.. 0 3 14
A 19 ..	Do.	.. 0 2 25	A 45 ..	Gonkarayahena	.. 0 0 27
A 20 ..	Kandedeniyehena	.. 0 0 39	A 46 ..	Gonkarayawatta	.. 0 2 35
A 21 ..	Palliporuwahena	.. 0 0 38	A 47 ..	Polkoladeniya, Kurahankotuwa	.. 1 1 38
A 22 ..	Do.	.. 1 1 13	A 48 ..	Heratgewatta, Polkotuwawatta, Udawatta, Pallehawatta, Udahabadalgewatta, Gampolyahena	.. 9 1 0
A 23 ..	Kotiyapolayawattehena	.. 0 2 10	A 49 ..	Bokkawelakumbura, Udakumbura	.. 5 3 13
A 24 ..	Diganehena	.. 0 1 34	A 50 ..	Udakumburepillewa	.. 0 1 22
A 25 ..	Do.	.. 1 0 8			
A 26 ..	Booellehena	.. 0 0 38			
A 27 ..	Medirikotuwehena	.. 0 1 3			
A 28 ..	Gederahena	.. 1 1 6			
					69 1 14



Surveyor-General's Office,  
Colombo, December 4, 1919.

Scale of 8 Chains to an Inch.

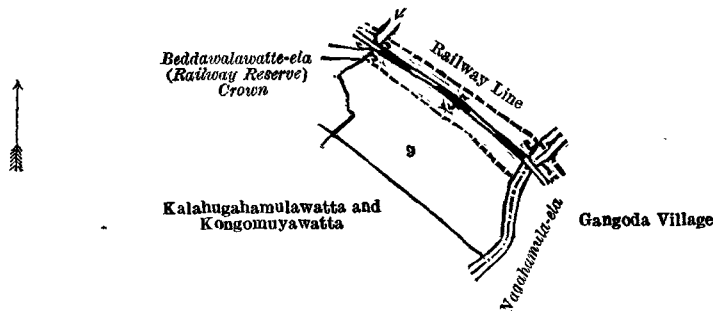
H. P. HARRISON,  
for Surveyor-General.

II.—Block survey preliminary plan 170.

Lot.	Name of Land.	Extent, A. R. P.
9 ..	Railway reserve	.. 0 2 34

and bounded as follows: on the north by Beddawalawatte-ela; railway line; on the east by a railway line; the village boundary of Gangoda (Nagahamula-ela); on the south by the village boundary of Gangoda (Nagahamula-ela); Kalahugahamulawatta and Kongomuyawatta claimed by Ponnampalam Nayagar Sangly; on the west by Kalahugahamulawatta and Kongomuyawatta claimed by Ponnampalam Nayagar Sangly, a railway reserve declared to be the property of the Crown under the Waste Lands Ordinances.





Surveyor-General's Office,  
Colombo, January 24, 1920.

Scale of 4 Chains to an Inch.

Kegalla S. O. 4—1920.

H. P. HARRISON,  
for Acting Surveyor-General.

### Anuradhapura Notice No. 7,490.

#### Notice under "The Waste Lands Ordinances of 1897, 1899, 1900, and 1903."

TAKE notice that unless within three months from February 20, 1920, the persons, if any, who claim any interest in the lands hereinafter mentioned or in any one or more of such lands or to some interest therein make claim in person or in writing to the said lands or any of them or to some interest therein to N. A. Hampton, Esq., Special Officer appointed under section 28 of "The Waste Lands Ordinances of 1897, 1899, 1900, and 1903," at this office at Colombo:

Such Special Officer, in pursuance of the powers vested in him by the said Ordinances, will declare by writing under his hand that the said lands, or such of them as to which no claim has been made, are the property of the Crown.

N. A. HAMPTON,  
Special Officer.

NOTE.—A claim to a right of way over the said lands or any of them is a claim to an interest in the land or lands.

#### Description of the Lands referred to.

The following lots situated in the village of Wellaragama, in the Kandu tulana of the Kanadara korale of the Nuwaragam palata, in the North-Central Province, as described in the annexed diagram:—

#### Block survey preliminary plan 781.

Lot.	Name of Land.	Extent, A. R. P.	Lot.	Name of Land.	Extent, A. R. P.
1 ..	Footpath (half the area of path) ..	0 0 31	12 ..	Indikatuwe-ela (stream) ..	0 1 30
2 ..	Karuwalagaswewawekanda (abandoned tank bund) ..	1 1 12	13 ..	Wellaragamawewukatuwa ..	21 1 25
3 ..	Do. ..	78 3 24	14 ..	Path (footpath) ..	0 0 13
4 ..	Weweldegiliya-ela (stream) ..	1 2 29	15 ..	Palugaha-ela (stream) ..	0 0 38
5 ..	Kudawewewekanda (abandoned tank bund) ..	0 2 20	16 ..	Wellaragamawewa (tank and bund) ..	71 3 39
6 ..	Muddaratotanegalamukalana ..	326 3 0	17 ..	Reservation for tank bund ..	3 1 25
6½ ..	Elapankulama-ela (stream) ..	0 1 4	21 ..	Weweldigiliyaindikatuwa ..	318 2 37
7 ..	Footpath ..	0 0 28	22 ..	Minor road ..	4 0 11
8 ..	Cemetery road ..	0 0 14	24 ..	Weweldigiliyamukalanyaya ..	153 3 17
9 ..	Minipitiya (cemetery) (reserved for cemetery) ..	0 2 1	25 ..	Footpath ..	0 0 37
10 ..	Heene-ela (stream) ..	0 3 27	26 ..	Wellaragamawewukatuwa ..	96 0 8
11 ..	Wellaragamakatupatkele ..	99 2 32	27 ..	Kapparagalamukalana ..	133 0 17
			28 ..	Heene-ela (stream) ..	0 0 34
					1,314 3 33

and bounded as follows: on the north by the footpath (half) to Karadikulama, village limit of Katupota; on the east by the village limits of Katupota and Maradankadawala; on the south by the boundary of Hurulu palata (the boundary of the Ulagalla korale); on the west by the village limits of Kudawewa and Kawarakulama.

NOTE.—The following lots lying within the above-mentioned boundaries are excluded from this notice, and their aggregate acreage of 9 acres 3 roods and 5 perches is not included in the acreage of 1,314 acres 3 roods and 33 perches given above:—

#### Block survey preliminary plan 781.

Lot.	Name of Land.	Extent, A. R. P.
A 18 ..	Wellaragamawelkatuwa ..	0 0 11
A 19 ..	Accarawela, T. P. 208,988 ..	9 0 29
A 20 ..	Wellaragamawelkatuwa ..	0 2 5
		9 3 5

[For Diagram see page 234.]

### Anuradhapura Notice No. 7,491.

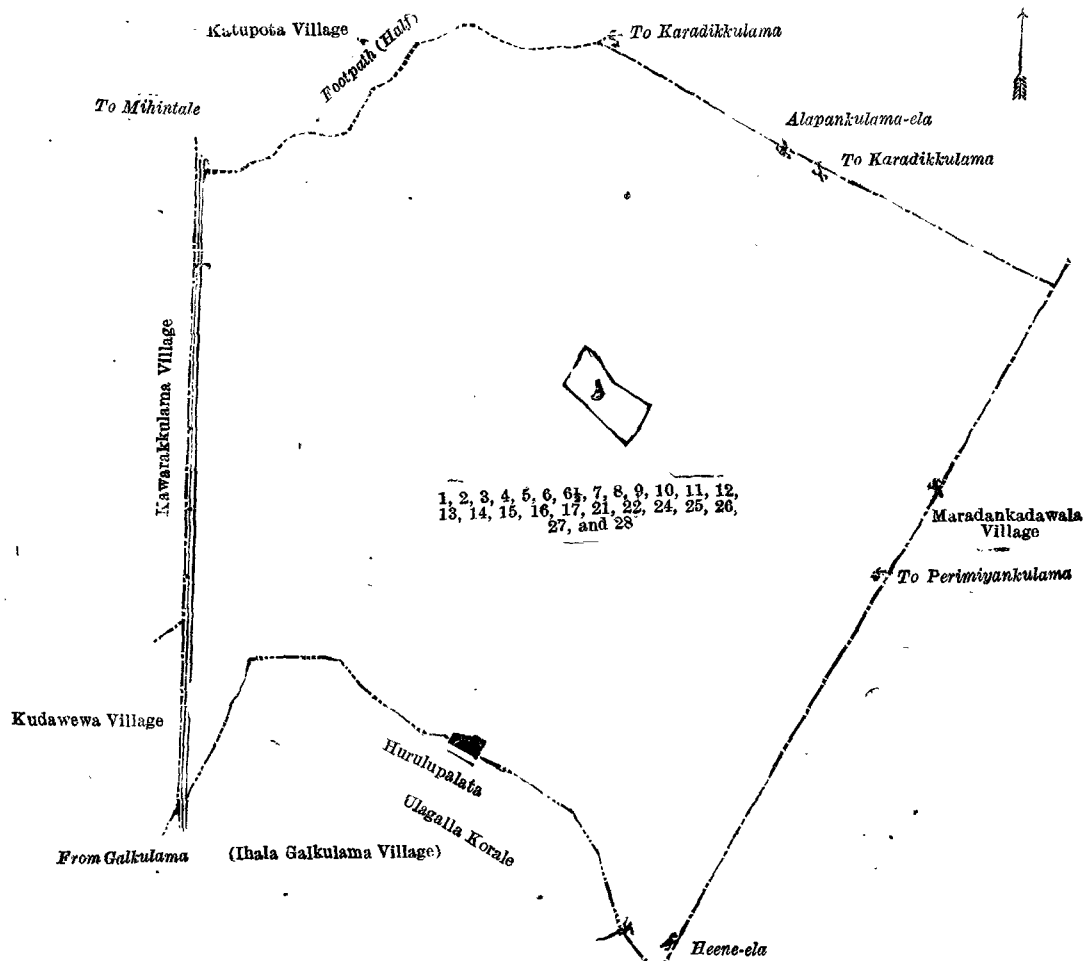
#### Notice under "The Waste Lands Ordinances of 1897, 1899, 1900, and 1903."

TAKE notice that unless within three months from February 20, 1920, the persons, if any, who claim any interest in the lands hereinafter mentioned or in any one or more of such lands or to some interest therein make claim in person or in writing to the said lands or any of them or to some interest therein to N. A. Hampton, Esq., Special Officer appointed under section 28 of "The Waste Lands Ordinances of 1897, 1899, 1900, and 1903," at his office at Colombo:

Such Special Officer, in pursuance of the powers vested in him by the said Ordinances, will declare by writing under his hand that the said lands, or such of them as to which no claim has been made, are the property of the Crown.

N. A. HAMPTON,  
Special Officer.

NOTE.—A claim to a right of way over the said lands or any of them is a claim to an interest in the land or lands.



Surveyor-General's Office,  
Colombo, January 5, 1920.

Scale of 32 Chains to an Inch.  
Anuradhapura S. O. 5—1920.

H. P. HARRISON,  
for Surveyor-General.

Description of the Lands referred to.

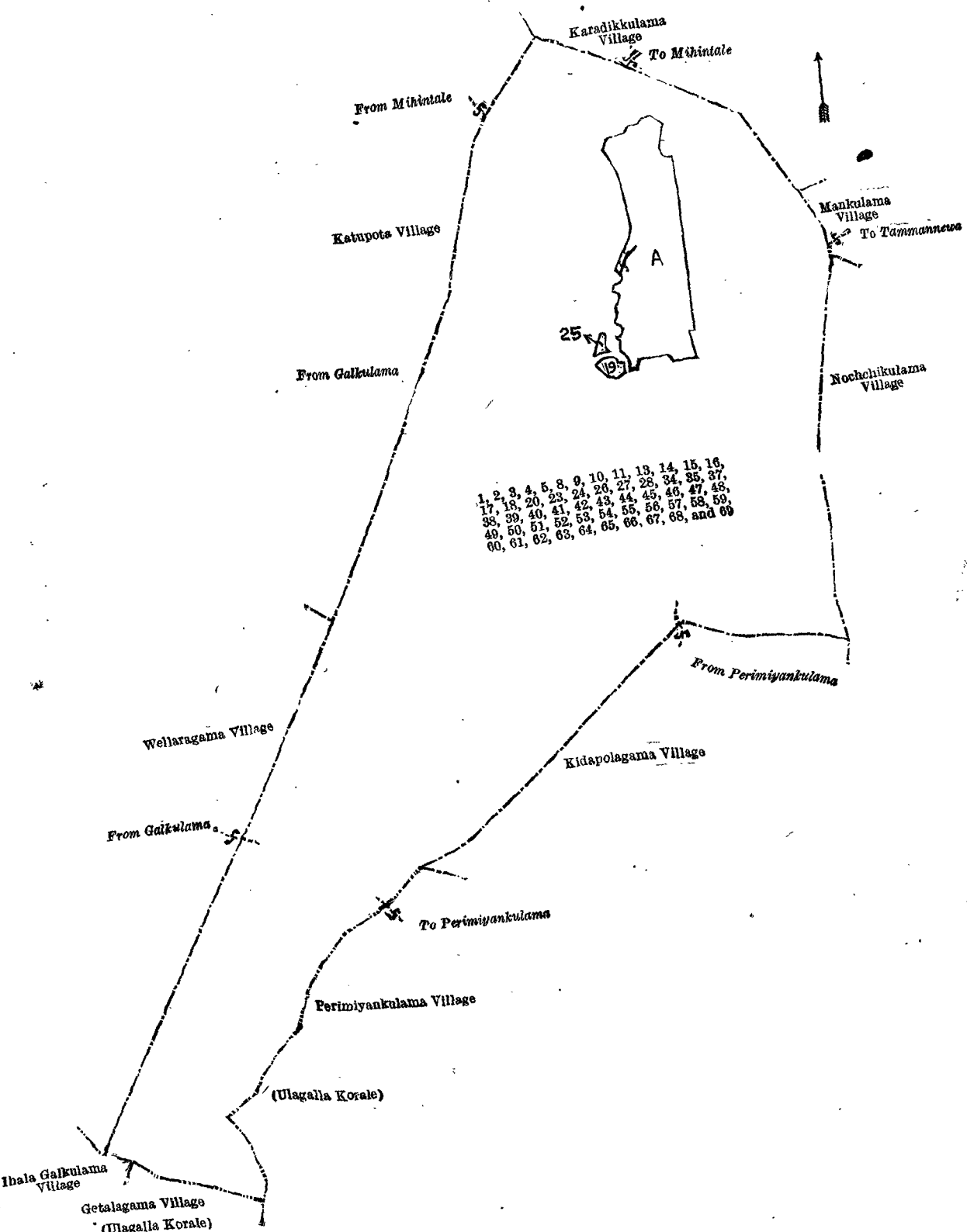
The following lots situated in the village of Maradankadawala, in the Kandu tulana of the Kanadara korale of the Nuwaragam palata, in the North-Central Province, as described in the annexed diagram :—  
Block survey preliminary plan 782.

Lot.	Name of Land.	Extent, A. R. P.	Lot.	Name of Land.	Extent, A. R. P.
1	Footpath	0 0 8	43	Elapatwewawekanda (tank bund)	1 3 12
2	Mylagahayaya	39 0 0	44	Deduwagahamukalana	13 9
3	Manakkulama (tank and bund)	34 0 19	45	Footpath	0 0 13
4	Mylagahayaya (bund reservation)	2 2 27	46	Boradamanagahamukalana and Wira-	
5	Horow-ela	0 0 7		dandayaya	30 2 21
8	Cart track	0 1 9	47	Wiradandahena	25 1 10
9	Welkatuwa	14 2 22	48	Cart track	0 1 39
10	Pita-ela	0 1 14	49	Galeyaya (chena reserve)	23 1 35
11	Welkatuwa	64 1 0	50	Do. ( do. )	100 2 14
13	Cart track	0 3 19	51	Galeyayehena (road reservation)	0 1 20
14	Footpath	0 0 6	52	Ela	0 1 15
15	Manakkulamahenyaya, Meegahakele, Andaragahahena, Kaduragahahena	98 0 32	53	Welkatuwa	126 2 24
16	Dambagahayaya	61 3 34	54	Ela	0 2 14
17	Ela	1 1 3	55	Footpath	0 1 3
18	Manakkulamahenyaya (bund reservation)	0 3 35	56	Maradankadawalawewa (tank and bund)	93 1 30
20	Path	0 0 5	57	Footpath	0 0 28
23	Tisbamba (sanitary reserve)	0 3 32	58	Mugappalliyeyaya and Weheragaleyaya	152 1 36
24	Nugagahahena (stream reservation)	0 0 30	59	Ela	0 1 19
26	Do. (road reservation)	0 0 14	60	Welkatuwa (bund reservation)	1 2 37
27	Maragahakele	0 2 17	61	Ela	0 2 5
28	Horow-ela	0 3 11	62	Pahala Mugappalliya (tank and bund)	27 2 24
34	Tisbamba (sanitary reserve)	0 2 13	63	Ela	0 0 34
35	Tank bund (bund reservation)	3 1 2	64	Ihala Mugappalliyewekanda (tank bund) abandoned	1 0 0
37	Footpath	0 0 11	65	Heene-ela	0 0 14
38	Wan-ela	0 1 6	66	Mugappalliyemukalana, Kiriwelheena	293 1 11
39	Weeragahamukalana and Moramukalana	28 1 37	67	Footpath	0 0 26
40	Footpath	0 0 8	68	Tiriwanagalhena	209 3 2
41	Path	0 0 5	69	Heene-ela	0 1 1
42	Minipitiya (cemetery)	0 2 0			
					1,459 3 2

and bounded as follows : on the north by the village limits of Katupota and Karadikkulama ; on the east by the village limits of Karadikkulama, Mankulama, Nochchikulama, Kidapolagama, and Perimiyankulama ; on the south by the village limits of Gotalagama and Ihalgalkulama ; on the west by the village limits of Wellaragama and Katupota.

NOTE.—The following lots lying within the above-mentioned boundaries are excluded from this notice, and their aggregate acreage of 67 acres 1 rood and 26 perches is not included in the acreage of 1,459 acres 3 roods and 2 perches given above:—

Block survey preliminary plan 782.						
Name of Land.		Extent, A. R. P.	Lot.	Name of Land.		Extent, A. R. P.
3	Puranawela	.. 6 1 33	A 31	Meegahahena	.. 2 0 14	
7	Kamata	.. 0 0 15	A 32	Kumbukgahahena	.. 3 2 16	
2	Accarawela, T. Ps. 318,234, 323,321, 328,385, &c.	.. 37 0 14	A 33	Dambagahakele	.. 1 3 0	
1	Gangoda	.. 0 2 21	A 36	Tank bund (road reservation)	.. 0 0 15	
2	Helambagahawatta, T. P. 303,076	.. 1 0 18	19	Gangoda	.. 1 2 4	
9	Welpahalahena	.. 1 1 39	25	Nugahahena	.. 0 2 7	
10	Puranawela	.. 10 3 30				
				67 1 26		



Surveyor-General's Office,  
Colombo, January 9, 1920.

Scale of 32 Chains to an Inch.  
Anuradhapura S. O. 6—1920.

H. P. HARRISON,  
for Surveyor-General.

## LAND SALES IN THE SOUTHERN PROVINCE.

**No. 3,639, S. P.**—The Government Agent, Southern Province, will on Thursday, June 17, 1920, at 1 P.M., at his office in Galle Kachcheri, put up to auction, for sale or settlement, or will otherwise dispose of, the under-mentioned portions of Crown land, in accordance with the regulations of Government regarding land sales. Five allotments of land situated in the Bentota-Walallawiti korale division of the Galle District of the Southern Province.

Lot.	Name of Land.	Name of Applicant.	Description.	Extent.		Upset price per acre, Rs.
				A. R. P.		
Preliminary plan 11,426. Village—Uragasmanhandiya.						
1	Boraluketiyemanana <i>alias</i> Parapawaturemanandeniya	L. P. A. Wickremaratna, Kosgoda	Korale Arachchi, Patana	0	3 31	60
2	Do.	Kumarasinha Martin de Zoysa of Kosgoda	do.	1	0 13	60
Preliminary plan 11,012. Village—Polatupalata.						
7	Dikgodakele	L. P. A. Wickremaratna, Kosgoda	Korale Arachchi, Jungle	0	2 21	60
11	Kadawalagodella	P. M. Abeysekara, Kosgoda	Vidane Arachchi of do.	0	1 18	60
Preliminary plan 11,277. Village—Uragaha.						
5	Parussegodawatta	L. P. A. Wickremaratna, Kosgoda	Native garden	0	1 17	50

Further information regarding these lands can be obtained from the Government Agent, Southern Province, and their plans from the Surveyor-General.

Colonial Secretary's Office,  
Colombo, February 14, 1920.

GRAEME THOMSON,  
Colonial Secretary.

**No. 3,640, S. P.**—The Government Agent, Southern Province, will on Thursday, June 17, 1920, at 1 P.M., at his office in Galle Kachcheri, put up to auction, for sale or settlement, or will otherwise dispose of, the under-mentioned portions of Crown land, in accordance with the regulations of Government regarding land sales. Three allotments of land situated in the Four Gravets division of the Galle District of the Southern Province.

Lot.	Name of Land.	Name of Applicant.	Description.	Extent.		Upset price per acre, Rs.
				A. R. P.		
Preliminary plan 11,394. Village—Ihalagoda. Claimant—Wanniachchi Kankanange Omarishami of Ihalagoda.						
1	Kanattewatta-addaraowita	—	Garden	0	0 10	101
Preliminary plan 11,395. Village—Ihalagoda. Claimant—Charles de Silva of Ihalagoda.						
1	Werilia-addarawatta	Mr. W. J. Poulesz of Dangedara	Garden	0	1 10	102
Claimant—V. E. L. S. Letchaman Chetty of Galle.						
2	Clematis estate	Mr. W. J. Poulesz of Dangedara	Garden Plantation	1	0 0	100 78

Further information regarding these lands can be obtained from the Government Agent, Southern Province, and their plans from the Surveyor-General.

Colonial Secretary's Office,  
Colombo, February 14, 1920.

GRAEME THOMSON,  
Colonial Secretary.

**No. 3,641, S. P.**—The Assistant Government Agent, Hambantota, will on Monday, April 19, 1920, and the following days, at 10 A.M., at the Hambantota Kachcheri, put up to auction, for sale or settlement, or will otherwise dispose of, the under-mentioned portions of Crown land, in accordance with the regulations of Government regarding land sales. Fifty-eight allotments of land situated in the Magam pattu of the Hambantota District of the Southern Province.

Irrigation preliminary plan 1. Village—Wirawila. Description—Jungle.

Lot.	Name of Land.	Extent.		Lot.	Name of Land.	Extent.		Lot.	Name of Land.	Extent.	
		A. R. P.				A. R. P.				A. R. P.	
128	Polgahawelana	4	2 24	118	Polgahawelana	4	3 26	152	Polgahawelana	6	2 29
126	Do.	6	1 5	116	Do.	4	3 30	144	Do.	9	3 24
129	Do.	3	3 6	119	Do.	4	3 26	143	Do.	4	3 25
130	Do.	10	0 12	131	Do.	9	3 18	146	Do.	4	3 5
92	Do.	3	0 13	136	Do.	9	3 19	142	Do.	4	3 26
94	Do.	4	3 21	133	Do.	8	0 6	147	Do.	4	3 29
95	Do.	4	3 33	135	Do.	4	3 30	150	Do.	6	0 26
121	Do.	4	3 32	134	Do.	6	3 25	151	Do.	8	1 24
122	Do.	3	3 39	106	Do.	5	2 25	148	Do.	5	0 6
120	Do.	5	0 1	108	Do.	4	2 29	162	Molakepupattana	8	0 6
123	Do.	3	2 36	105	Do.	4	3 18	163	Do.	5	3 30
99	Do.	3	1 10	109	Do.	4	3 24	164	Do.	4	3 23
101	Do.	3	1 5	112	Do.	4	3 22	166	Do.	7	2 11
98	Do.	2	3 32	113	Do.	4	3 23	167	Do.	6	1 12
102	Do.	2	3 31	111	Do.	4	3 9	169	Do.	3	1 11
97	Do.	4	3 28	114	Do.	4	3 26	172	Do.	4	1 31
103	Do.	4	3 31	137	Do.	9	3 13	170	Do.	3	1 4
96	Do.	4	3 14	140	Do.	9	3 18	171	Do.	3	2 13
104	Do.	4	3 15	138	Do.	7	3 38				
117	Do.	4	3 22	141	Do.	9	2 26				

N.B.—Upset price of these lots will be notified at the time of sale. These lands are irrigable under the Kirindi-oya Right Bank Scheme, and are liable to payment of an irrigation rate of Rs. 4 per acre per annum, revisable by Government at any time.

Further information regarding these lands can be obtained from the Assistant Government Agent, Hambantota, and plans of them from the Surveyor-General.

Colonial Secretary's Office,  
Colombo, February 16, 1920.

GRAEME THOMSON,  
Colonial Secretary.

No. 3,642, S. P.—The Assistant Government Agent, Hambantota, will on Tuesday, April 20, 1920, and the following days, at 10 A. M., at his office in the Hambantota Kachcheri, put up to auction, for sale or settlement, or will otherwise dispose of, the under-mentioned portions of Crown land, in accordance with the regulations of Government regarding land sales. Fifty-three allotments of land situated in the Magam pattu division of the Hambantota District of the Southern Province.

## Irrigation preliminary plan 1. Village—Wirawila. Description—Residential lot, jungle.

Lot.	Name of Land.	Extent.		Lot.	Name of Land.	Extent.		Lot.	Name of Land.	Extent.	
		A.	R. P.			A.	R. P.			A.	R. P.
27	Polgahawelana	0	3 38	47	Diulwelana	0	3 38	70	Polgahawelana	0	3 33
28	Do.	1	0 13	48	Do.	1	0 0	71	Do.	0	3 27
29	Do.	1	0 5	49	Do.	0	3 39	72	Do.	0	3 30
30	Do.	1	0 9	50	Do.	0	3 34	73	Do.	0	3 34
31	Do.	0	3 37	51	Do.	0	3 25	74	Do.	0	3 31
32	Do.	1	0 1	52	Do.	0	3 25	75	Do.	0	3 36
33	Do.	0	3 38	54	Do.	1	0 2	76	Do.	1	0 0
34	Do.	1	0 6	55	Do.	0	3 31	77	Do.	1	0 17
35	Do.	0	3 3	56	Do.	0	3 35	78	Do.	1	0 2
37	Do.	0	3 36	57	Do.	1	0 5	79	Do.	1	0 9
38	Do.	1	0 4	58	Do.	1	0 3	80	Do.	0	3 35
39	Do.	1	0 8	59	Do.	1	0 2	81	Do.	0	3 37
40	Do.	1	0 1	60	Do.	1	0 1	82	Do.	0	3 39
41	Do.	1	0 8	61	Do.	1	0 1	83	Do.	1	0 6
43	Diulwelana	0	3 38	62	Do.	1	0 8	84	Do.	0	3 39
44	Do.	1	0 8	63	Do.	1	0 7	85	Do.	1	0 17
45	Do.	0	3 35	68	Polgahawelana	0	3 30	86	Do.	1	0 7
46	Do.	0	3 30	69	Do.	0	3 33				

N.B.—Upset price of these lots will be notified at the time of sale.

Further information regarding these lands can be obtained from the Assistant Government Agent, Hambantota, and plans of them from the Surveyor-General.

Colonial Secretary's Office,  
Colombo, February 16, 1920.

GRAEME THOMSON,  
Colonial Secretary.

No. 3,643, S. P.—The Government Agent, Southern Province, will on Thursday, May 27, 1920, at 1 P. M., at his office in Galle Kachcheri, put up to auction, for sale or settlement, or will otherwise dispose of, the under-mentioned portions of Crown land, in accordance with the regulations of Government regarding land sales. Twenty-one allotments of land situated in the Wellaboda pattu division of the Galle District of the Southern Province.

## Preliminary plan 10,797. Village—Kobeituduwa. Claimant—Francis Wimalasuriya.

Lot.	Name of Land.	Name of Applicant.	Description.	Extent.		Upset price per acre, Rs.
				A.	R. P.	
3	Nalaweekanda alias Delgahakoratuwa	T. Isaac of Kobeituduwa	Contains rubber Plantation	0	0 22	80
		Claimant—Crown.				20
9	Tuduwemanana	T. Ondiris Silva of Kobeituduwa	Native garden	2	2 19	90

## Preliminary plan 10,853. Village—Yakkatuwa. Claimants—I. G. Jasina and W. W. Tamel.

1	Yakkatuwemanana	Talpe Hakuru Gaiso of Karandeniya	Contains coconut Plantation	0	2 12	70
		Claimant—I. D. Sema.				107
2	Do.	Talpe Hakuru Gaiso of Karandeniya	Contains coconut Plantation	0	0 34	70
		Claimant—Crown.				33
5	Do.	Talpe Hakuru Gaiso of Karandeniya	Chena	0	2 8	70

## Preliminary plan 10,998. Village—Kotawila. Claimant—Crown.

4	Kotawilamanana	Ilandaridewa Ujanis of Kotawila	Patana	0	2 26	50
---	----------------	---------------------------------	--------	---	------	----

## Preliminary plan 11,001. Village—Talgahawatta. Claimant—Crown.

2	Kotawilabedda or Talgahawattekele	Hewakuru Liyaneris of Medakumbura	High jungle	2	0 2	75
3	Do.	do.	do.	0	0 13	—*

## Preliminary plan 11,029. Village—Magala South. Claimant—Ilandaridewa Dyso of Karandeniya.

2	Kettakarallagahapawarapala	Punchahakuru Isaneris of Magala South	Threshing-floor Plantation	0	1 11	50
						15

## Preliminary plan 11,030. Village—Magala South. Claimant—Crown.

3	Delgahagoipalamanana	Munugodahakuru Ayoris of Magala South	Chena	0	1 20	50
6	Do.	Munugodahakuru Ayoris of Magala South	Garden Plantation	0	3 22	50
		Claimant—Crown.				138-50
7	Do.	Thommayahakuru Haramanis of Magala South	Patana	1	3 36	50
8	Do.	Hewahakuru Irinerisa of Magala South	Chena	1	0 15	50
9	Do.	Hewahakuru Irinerisa of Magala South	Contains rubber	0	0 17	50
10	Wanameegahaowita	Hewahakuru Irinerisa of Magala South	Contains rubber	0	0 17	50

Preliminary plan 11,078. Village—Hegoda. Claimants—Hikkaduveliyanage Thorolis and others.

Lot.	Name of Land.	Name of Applicant.	Description.	Extent.		Upset price per acre, Rs.
				A. R. P.		
1	Marāgahawatta ..	Wellalagodage Cornelis Appu of Maliduwa ..	Low jungle ..	0	22	105
Claimant—Crown.						
2	Galgodahena ..	Wellalagodage Cornelis Appu of Maliduwa ..	Low jungle ..	0	2 16	105
4	Do. ..	do. ..	do. ..	0	1 5	105

Preliminary plan 11,137. Village—Telwatta. Claimant—Nallahandi Eyanis.

1	Midigastuduawawatta ..	— ..	Garden ..	0	0 36	100
			Plantation ..		—	14
2	Do. ..	— ..	Garden ..	0	0 17	100
			Plantation ..		—	12

Preliminary plan 11,184. Village—Telwatta. Claimant—Crown.

2	Angulugallekele ..	Kaluwahakuru Sirineris of Karandeniya ..	High jungle ..	0	0 27	65
3	Do. ..	do. ..	do. ..	2	0 35	65

\* Reservation.

Further information regarding these lands can be obtained from the Government Agent, Southern Province, and their plans from the Surveyor-General.

Colonial Secretary's Office,  
Colombo, February 18, 1920.

GRAEME THOMSON,  
Colonial Secretary.

THE Government Agent of the Southern Province, Galle, is prepared to receive on or before Wednesday, March 31, 1920, at the Galle Kachcheri, written applications for the lease in perpetuity, subject to the provision that rent shall be revised at every interval of 30 years, counting from the date of the commencement of the lease, from May 20, 1920, the under-mentioned portion of Crown land to be planted with coconuts, rubber, or tea. No such applications will be entertained unless the applicant gives his full name and address, and until he makes with the Government Agent, Southern Province, a deposit of survey fees as noted against the lot. Such deposit will not be returned until the lease of the land has been sold, or until it has been decided by the Government Agent, Southern Province, that it will not be sold. On Tuesday, April 20, 1920, at 1 P.M., at the Galle Kachcheri, the sale of the lease will be put up to auction, in accordance with the regulations of the Government regarding the lease of Crown lands. The highest bidder for the premium shall be the purchaser of the lease, but the bidding shall be confined to the original applicant and those other applicants whose applications shall have been made in the manner above specified.

The conditions of lease of this lot are obtainable from the Government Agent, Southern Province, and its plan from the Surveyor-General.

An allotment of Crown land situated in Gangaboda pattu of the Galle District of the Southern Province.

Preliminary plan 11,397. Village—Ihala Keembiya. Applicant—Mr. J. P. D. S. Adihetty of Akmimana.

Lot.	Name of Land.	Description.	Extent.	Survey fees per acre.	Upset premium per acre.	Annual rent per acre for the first 30 years.	
						Each of the first 6 years.	Each of the remaining 24 years.
			A. R. P.	Rs. c.	Rs. c.	Rs. c.	Rs. c.
1	Keembikanda <i>alias</i> Gulanekanda and Warakapitikanda ..	Jungle ..	11 0 38	5 0	9 50	1 50	4 50
2	Do. ..	do. ..	0 1 37	(Reservation, will not be leased.)			

Colonial Secretary's Office,  
Colombo, February 13, 1920.

GRAEME THOMSON,  
Colonial Secretary.

THE Assistant Government Agent, Matara, is prepared to receive on or before March 20, 1920, at the Matara Kachcheri, written applications for the lease in perpetuity from April 15, 1920, of the under-mentioned portion of Crown land to be planted with coconuts, rubber, tea, or other produce. No such applications will be entertained unless the applicant gives his full name and address, and until he makes with the Assistant Government Agent, Matara, a deposit of Rs. 5 per acre or a portion of an acre. Such deposit will not be returned until the lease of the land has been sold, or until it has been decided by the Assistant Government Agent that it will not be sold.

On Monday, April 12, 1920, at 2 P.M., at the Matara Kachcheri, the sale of the lease will be put up to auction, in accordance with the regulations of Government regarding the lease of Crown lands. The highest bidder for the premium shall be the purchaser of the lease, but the bidding shall be confined to the original applicant and those other applicants whose applications shall have been made in the manner above specified. The conditions of lease of the

lot are obtainable on application from the Assistant Government Agent, Matara, and the plan of it from the Surveyor-General. This land is suitable for tea and rubber.

Final village plan 560.

Village—Wahalakananka, Weligam korale.

Applicant—R. L. Ephraums.

Lot.	Name of Land.	Description.	Extent.	
			A. R. P.	
20r	Gorakagahadeniya ..	High jungle ..	47	1 5

Name of owner, Crown.

Upset premium, Rs. 24.

Annual rent per acre per annum, Rs. 1.50 for the first 6 years, and for the remaining 24 years at Rs. 4.50 per acre.

Colonial Secretary's Office,  
Colombo, February 12, 1920.

GRAEME THOMSON,  
Colonial Secretary.

## LAND SALES IN THE NORTHERN PROVINCE.

No. 903, N. P.—The Government Agent, Northern Province, will on Tuesday, April 20, 1920, and following days, commencing daily at 10 A.M., at the Government Dispensary at Marutankeni, put up to-auction, for sale or settlement, or will otherwise dispose of the under-mentioned portions of Crown land, in accordance with the regulations of Government regarding land sales. One hundred and Ninety-four allotments situated in Vadamaradchi East division of the Jaffna District of the Northern Province.

Preliminary plan 5,026. Village—Vattirayan in Chempianpattu of Vadamaradchi East division.

Lot.	Name of Land.	Name of Encroacher.	Description.	Extent.		Upset price
				A.	R.	per acre,
				A.	R.	Rs.
27	Kadalkarainilam	S. Sinnappo and others	Coconut and palmyra garden	0	0	38 150
28	Do.	K. Sabapati and others	Coconut garden	0	0	8 130
31	Do.	K. Ponniah and others	Palmyra garden	0	2	7 20
36	Do.	P. Murugan	do.	0	0	20 20
38	Do.	Philipal, wife of Savari, and others	do.	0	1	27 30
45	Manalkadu	General sale	Jungle suited for coconuts	6	1	34 16
47	Kadalkarainilam	V. Tamber	Coconut garden	0	0	36 140
60	Do.	K. Vetamuttu	do.	0	0	38 160
66	Do.	A. Kanapatipillai and others	Palmyra garden	2	0	30 30
67	Do.	Vallippillai, widow of Sitamparapillai, and others	do.	0	0	31 35
70	Do.	Vallippillai, widow of Vetamuttu	do.	0	2	7 40
72	Do.	N. Veiatar and others	do.	0	3	21 40
76	Do.	A. Kanapatipillai and others	do.	0	1	37 40
78	Navalkadu	General sale	Jungle containing palmyra trees	8	1	19 16

Preliminary plan 5,069. Village—Aliavalai in Chempianpattu of Vadamaradchi East division.

11	Kadalkarainilam	Sinnachchi, widow of Sinniah and others	Coconut garden	0	0	9 80
12	Do.	K. Vairamuttu	do.	0	0	12 100
13	Do.	K. Velupillai	do.	0	0	28 110
14	Do.	S. Chelliah	do.	0	0	20 140
17	Do.	S. Sinnappu	Open land with huts	0	0	20 20
23	Do.	Teivanai, widow of Sinnappillai	Coconut garden	0	1	31 65
30	Do.	K. Kanapati and others	do.	0	1	10 70
31	Do.	do.	Coconut and palmyra garden	0	1	22 40
36	Do.	K. Arunasalam	Coconut garden	0	0	35 60
37	Do.	do.	Palmyra garden	0	0	32 40
38	Do.	—	Open land contains a well (to be reserved for path)	0	0	19 —
39	Do.	K. Katiritambi and others	Coconut garden	0	2	0 60
40	Do.	K. Katiritambi	do.	0	1	28 60
41	Do.	K. Vairamuttu	do.	0	1	13 50
42	Do.	Sinnachchi, widow of Sinnatambi	do.	0	2	20 50
43	Do.	—	Open land (to be reserved for right of way)	0	0	19 —
44	Do.	K. Vairamuttu and others	Coconut garden	0	1	7 60
45	Do.	do.	Palmyra garden	0	0	25 40
46	Do.	Sivakami, widow of Sabapati	Coconut garden	0	1	26 60
47	Do.	do.	Palmyra garden	0	0	25 40
48	Do.	Sinnattai, widow of Arumugam	Coconut garden	0	1	39 60
49	Do.	do.	Palmyra garden	0	0	27 40
50	Do.	Sinnamma, widow of Ehamparam	Coconut garden	0	0	18 30
51	Do.	K. Katirkamu	do.	0	2	8 60
52	Do.	—	Open land (to be reserved for path)	0	0	19 —
53	Do.	P. Velupillai	Coconut garden	0	2	20 60
54	Do.	K. Vairamuttu	do.	0	1	23 60
55	Do.	do.	Palmyra garden	0	0	27 40
56	Do.	K. Sangarapillai	Coconut garden	0	1	5 60
57	Do.	do.	Palmyra garden	0	0	20 40
58	Do.	Sinnamma, widow of Vinacitambi	Coconut garden	0	1	2 60
59	Do.	do.	Palmyra garden	0	0	16 40
60	Do.	—	Open land (to be reserved for right of way)	0	0	20 —*
61	Do.	A. Nallatambi	Coconut garden	0	1	2 60
62	Do.	General sale	Open land fit for coconuts	0	2	30 16
63	Do.	S. Kasippillai	Coconut garden	0	1	2 50
64	Do.	do.	Palmyra garden	0	0	25 40
65	Do.	K. Katiritambi	Coconut garden	0	0	25 50
66	Do.	do.	do.	0	1	13 75
67	Do.	do.	Palmyra garden	0	0	18 40
68	Do.	N. Kantiah	Coconut garden	0	1	38 60
69	Do.	do.	Palmyra garden	0	0	26 25
70	Do.	K. Velupillai	Coconut garden	0	0	38 20
71	Do.	do.	Palmyra garden	0	0	15 20
72	Do.	K. Suppiah	Coconut garden	0	2	26 30

Lot.	Name of Land.	Name of Encroacher.	Description.	Extent.			Upset price
				A.	R.	P.	Rs.
73	Kadalkaranimilam	V. Suppiah	Coconut garden	0	1	31	20
74	Do.	K. Veluppillai and others	do.	0	1	20	40
75	Do.	do.	Palmyra garden	0	0	23	25
76	Do.	V. Varitambi	Coconut garden	0	2	2	40
77	Do.	do.	Palmyra garden	0	0	26	40
78	Do.	—	Open land (to be reserved for right of way)	0	0	13	—*
79	Do.	S. Veluppillai	Coconut garden	0	2	19	30
80	Do.	do.	Open land fit for coconuts	0	1	4	18
81	Do.	V. Sellappah	Coconut garden	0	2	25	25
82	Do.	M. Muttiah	do.	0	1	16	25
83	Do.	do.	Palmyra garden	0	0	30	25
84	Do.	V. Sabapati	Coconut garden	0	1	27	22
85	Do.	do.	Palmyra garden	0	1	29	40
86	Do.	—	Open land (to be reserved for right of way)	0	0	3	—*
87	Do.	General sale	Open land fit for coconuts	0	1	35	16
88	Do.	do.	do.	0	1	6	16
89	Do.	do.	do.	0	1	20	16
90	Do.	K. Velu	Coconut garden	0	1	25	22
91	Do.	Ponnu, wife of Varitambi	do.	0	0	17	22
92	Do.	S. Selliah	do.	0	0	38	20
93	Do.	General sale	Open land fit for coconuts	0	0	24	16
94	Do.	do.	do.	0	1	22	16
95	Do.	do.	do.	0	1	34	16
96	Do.	do.	do.	1	0	35	16
97	Do.	do.	do.	0	2	29	16
98	Do.	do.	do.	0	1	33	16
99	Do.	S. Sinnappu	Open land with huts	0	0	35	50
100	Do.	General sale	Open land fit for coconuts	0	0	24	16
101	Do.	do.	do.	0	2	34	16
102	Do.	K. Katiritambi	Coconut garden	0	0	19	25
103	Do.	General sale	Open land fit for coconuts	0	0	27	16
104	Do.	V. Kanapati	Coconut garden	0	0	17	20
105	Do.	General sale	Open land fit for coconuts	0	0	25	16
106	Do.	do.	do.	0	2	14	16
107	Do.	do.	do.	0	0	34	16
108	Do.	do.	do.	0	1	5	18
109	Do.	S. Sankarapillai	do.	1	0	4	16
110	Do.	K. Vairamuttu and others	Palmyra garden	0	1	22	40
111	Do.	K. Sangarapillai and others	do.	0	2	11	35
112	Do.	K. Alvapillai and others	do.	0	1	1	30
113	Do.	V. Vinasitampi and others	Coconut and palmyra garden	0	1	39	40
114	Do.	General sale	Open land fit for coconuts	0	1	8	16
115	Do.	P. Kantaiya	Coconut and palmyra garden	0	2	8	40
116	Do.	K. Katiritambi	Palmyra garden with a hut	0	1	3	18
117	Do.	S. Sangarapillai	Coconut garden	0	0	17	50
118	Do.	K. Vairamuttu	Palmyra garden with a hut	0	0	37	40
119	Do.	General sale	Open land fit for coconuts	3	0	2	15
120	Do.	K. Mutatambi	Palmyra garden	0	0	28	25
121	Do.	K. Alvapillai	do.	0	0	35	25
122	Do.	S. Kasipillai	Coconut and palmyra garden	0	1	5	35
123	Do.	S. Karuval and others	Palmyra garden	0	1	21	20
124	Do.	K. Alvapillai	Coconut and palmyra garden	0	1	10	40
125	Do.	K. Arunasalam	Coconut garden	0	0	28	25
126	Do.	S. Karuval and others	Open land fit for coconuts	0	0	33	18
127	Do.	S. Kasipillai	Palmyra garden	0	0	35	20
128	Do.	P. Murugan	do.	0	0	16	20
129	Do.	S. Selliah and others	do.	0	0	37	20
130	Do.	N. Katirkamer	Coconut and palmyra garden	0	1	6	40
131	Do.	M. Veluppillai and others	do.	0	0	31	40
132	Do.	A. Veluppillai and others	Palmyra garden	0	1	16	25
133	Do.	K. Arunasalam and others	Coconut and palmyra garden	0	1	0	30
134	Do.	P. Murugan	Vegetable garden	0	0	38	20
135	Do.	K. Alvan	Coconut garden	0	0	17	25
136	Do.	Teivanai, wife of Veluppillai	Coconut and palmyra garden	0	1	1	25
137	Do.	V. Sabapati and others	do.	0	1	4	25
138	Do.	—	Open land (to be reserved for right of way)	0	0	23	—*
139	Do.	K. Alvan	Palmyra garden	0	1	36	20
140	Do.	S. Sangarapillai and others	do.	0	2	2	20
141	Do.	do.	do.	0	2	28	25
142	Do.	General sale	Open land fit for coconuts	4	2	5	15
143	Do.	S. Vallipuram	Coconut and palmyra garden	0	1	0	25
144	Do.	S. Kasipillai and others	Palmyra garden	0	0	38	20
145	Do.	K. Vairamuttu and others	do.	0	0	25	20
146	Do.	S. Sellappah and others	do.	0	0	31	20
147	Do.	K. Alvapillai	do.	0	0	16	20
148	Do.	K. Alavapillai and others	Coconut and palmyra garden	0	0	28	30



Lot.	Name of Land.	Name of Encroacher.	Description.	Extent.		Upset price	
				A. R. P.	Rs.	per acre,	
149	Kadalkarainilam ..	M. Karuval and others ..	Palmyra garden ..	0	0	29	40
150	Do. ..	— ..	Open land with 4 palmyras and 3 coconuts (to be reserved for right of way)	0	0	30	—*
151	Do. ..	V. Vinasitambi and others ..	Palmyra garden ..	0	2	16	20
152	Do. ..	S. Kasipillai ..	Coconut and palmyra garden ..	0	0	19	25
153	Do. ..	P. Murugan ..	Open land with a hut ..	0	0	28	20
154	Do. ..	K. Alvapillai and others ..	Palmyra garden ..	0	2	19	25
155	Do. ..	N. Kanapatipillai ..	Open land with a hut ..	0	0	22	20
156	Do. ..	S. Sinnatambi ..	Palmyra garden ..	0	1	25	25
157	Do. ..	P. Murugar and others ..	do. ..	0	1	0	25
158	Do. ..	— ..	Open land with 1 palmyra (to be reserved for right of way)	0	0	5	—*
159	Do. ..	K. Vairamuttu and others ..	Palmyra garden ..	0	0	27	20
160	Do. ..	Sinnachchi, wife of Sinniah ..	Coconut and palmyra garden ..	0	0	16	25
161	Do. ..	V. Sinniah ..	Palmyra garden ..	0	0	11	20
162	Do. ..	Sinnachchi, wife of Sinniah, and others ..	do. ..	0	1	7	25
163	Do. ..	Kanti, wife of Murugan and others ..	do. ..	0	0	8	25
164	Do. ..	Sivakoluntu, wife of Veerakatti ..	do. ..	0	0	18	25
165	Do. ..	E. Narasingam ..	Coconut and palmyra garden ..	0	0	26	30
166	Do. ..	R. Vallipuram and others ..	Palmyra garden ..	0	0	14	25
167	Do. ..	Teivanai, wife of Veluppillai ..	do. ..	0	0	34	25
168	Do. ..	V. Tamber and others ..	do. ..	0	0	25	30
169	Do. ..	K. Alvar and others ..	do. ..	0	0	18	30
170	Do. ..	P. Arumugam and others ..	do. ..	0	2	17	25
171	Do. ..	V. Tamber and others ..	do. ..	1	0	11	25
172	Do. ..	M. Sinnatambi and others ..	do. ..	0	1	23	25
173	Do. ..	K. Kandiah and others ..	do. ..	0	2	3	25
174	Do. ..	S. Sinnappu and others ..	do. ..	0	1	28	25
175	Do. ..	K. Vairamuttu and others ..	do. ..	0	2	17	30
176	Do. ..	Ponnachchi, wife of Sinniah ..	do. ..	0	2	33	30
177	Do. ..	V. Vinasitambi ..	do. ..	0	1	34	25
178	Do. ..	K. Arunasalam and others ..	do. ..	0	1	16	30
179	Do. ..	K. Alavappillai and others ..	do. ..	0	1	31	30
180	Do. ..	V. Vinasitambi and others ..	do. ..	0	1	21	30
181	Do. ..	General sale ..	Open land fit for coconuts ..	0	0	11	15
182	Do. ..	Ponnachchi, wife of Sinniah, and others ..	Palmyra garden ..	0	0	31	25
183	Do. ..	K. Alvappillai ..	do. ..	0	1	0	25
184	Do. ..	K. Vairamuttu and others ..	do. ..	0	0	34	25
185	Do. ..	Ponnachchi, wife of Sinniah ..	do. ..	0	2	6	25
186	Do. ..	V. Vinasitambi and others ..	do. ..	0	1	27	25
187	Do. ..	S. Vallipuram ..	Open land with a temple ..	0	0	28	15
188	Do. ..	K. Vairamuttu and others ..	Palmyra garden ..	0	0	27	30
189	Do. ..	K. Kulantaivelu and others ..	do. ..	0	0	17	30
190	Do. ..	S. Karuval and others ..	do. ..	0	0	24	30
191	Do. ..	V. Sangarapillai and others ..	do. ..	0	0	26	25
192	Do. ..	Kannattai, wife of Punniar ..	do. ..	0	0	34	25
193	Do. ..	V. Sabapati and others ..	do. ..	0	1	12	30
194	Do. ..	— ..	Open land with 2 palmyras (to be reserved for right of way)	0	0	8	—*
195	Do. ..	V. Sabapati and others ..	Palmyra garden ..	0	1	0	30
196	Do. ..	K. Alvar and others ..	do. ..	0	1	4	30
197	Do. ..	Ponnachchi, wife of Sinniah ..	do. ..	0	2	18	25
198	Do. ..	General sale ..	Open land fit for coconuts ..	0	1	35	15
199	Do. ..	Krishnan Alvan, trustee of Virapat-tiram temple ..	Palmyra garden ..	1	1	9	20
200	Anapali ..	K. Virakatti and others ..	Jungle contains palmyra ..	2	3	32	25
201	Kadalkarainilam ..	— ..	Open land (to be reserved for right of way)	2	3	12	—*
202	Koola-adivalavu ..	K. Kanapatipillai and others (claimants) ..	Palmyra garden ..	7	3	1	30
203	Navaladivalavu ..	Sinnan, widow of Sinnappillai, and others (claimants) ..	do. ..	1	2	18	25
204	Payariyadivalavu ..	S. Sinnatambi and others (claimants) ..	do. ..	4	0	33	30
205	Oorippanai ..	Punniar Veluppillai and others (claimants) ..	do. ..	5	2	12	25
206	Tavasikinattadi ..	K. Vairamuttu and others (claimants) ..	do. ..	6	0	27	25
207	Maradankeniantotam ..	K. Katiritambi and others (claimants) ..	do. ..	5	0	27	25

\* Not for sale.

Further information regarding these lands can be obtained from the Government Agent, Northern Province, and plans of them from the Surveyor-General.

## LAND SALES IN THE EASTERN PROVINCE.

No. 1,514, E. P.—The Assistant Government Agent, Trincomalee, will on Monday, April 19, 1920, at 10 A.M., at the Village Tribunal Court at Mutur, put up to auction, for sale or settlement, or will otherwise dispose of, the under-mentioned portions of Crown land, in accordance with the regulations of Government regarding land sales. Forty-three allotments of land situated in the Koddiyar pattu division of the Trincomalee District of the Eastern Province.

Lot.	Name of Land.	Name of Applicant.	Description.	Extent.		Upset price per acre, Rs.
				A.	R. P.	
Preliminary plan 5,388. Village—Ilakkantai.						
1	Pulliyadivalavu or Paramanvalavu	K. Paraman and others	Coconut garden	0	3 33	40
2	Do.	—	Reservation for path	0	0 11	—*
3	Pulliyadivalavu	K. Veluppillai and others	Coconut garden	1	1 24	30
4	Do.	—	Reservation for path	0	0 25	—*
5	Sinnavanvalavu	S. Sinnakutti and others	Coconut garden	0	2 37	30
6	Kathikasanvalavu	M. Pathniyan and others	do.	0	3 35	30
7	Aartadivalavu	Encroachment by S. Kanapathy and others	do.	0	0 38	30
8	Karadimalaikadu	Rev. Father L. Dupont	Scrub jungle and school premises	1	2 39	25
8A	Do.	—	Reservation for path	0	0 13	—*
9	Do.	—	Reservation for sea	0	3 25	—*
Preliminary plan 5,377. Village—Mutur, Division No. 1.						
1	Thandiadichena	M. Muhaiyadinbawa	Jungle fit for paddy	1	0 2	16†
Preliminary plan 5,414. Village—Mutur, Division No. 1.						
1	Santiakalavalavu	Encroachment by A. Segu	Old dwelling compound	0	0 5.25	300
Preliminary plan 5,488. Village—Mutur.						
1	Naduthiyukadu	A. Soosaipillai	Coconut garden	0	1 38	50
Preliminary plan 5,419. Village—Toppur.						
1	Pumalaiveddai	—	Reservation for path	1	2 6	—*
2	Do.	For general sale	Jungle fit for paddy	9	1 30	27†
Village—Mutur.						
3	Do.	—	Reservation for channel	1	3 25	—*
Preliminary plan 5,452. Village—Toppur.						
1	Adambankudavayal	Encroachment by P. Ahamadulevvai	Paddy field	0	3 1	45†
Preliminary plan 5,477. Village—Toppur.						
1	Segummaivalavu	Encroachment by Segumma	Old dwelling compound	0	0 15	75
2	Waputambivalavu	Encroachment by S. Waputambi	do.	0	0 19	70
3	Ibrahimvalavu	Encroachment by A. Ibrahim	do.	0	0 14	80
4	Peekadduchenai	—	Reservation for road	0	1 10	—*
5	Do.	S. Nauru	Open land fit for dwelling	0	3 2	20
6	Do.	—	Reservation for road	0	0 23	—*
7	Asspatthirivalavu	—	Reserved for Government dispensary	0	0 21	—*
8	Pallivalavu	—	Reserved for school teacher's quarters	0	0 18	—*
9	Peekadduchenai	—	Reservation for road	0	0 13	—*
10	Do.	—	Reservation for public well	0	0 17	—*
Preliminary plan 5,480. Village—Mallikaitivu.						
1	Puliadivalavu	Late M. Abdul Hamid	Old coconut garden	0	0 23	—†
Preliminary plan 5,481. Village—Menkamam.						
1	Pulliadivalavu	Encroachment by T. Vyramuttu	Old coconut garden	0	1 5	100
2	Mavadivalavu	Encroachment by S. Ponnachchi	do.	0	0 22	100
3	Vanniyannarvalavu	Encroachment by Sethuppillai	do.	0	0 29	120
4	Ilupaiadivalavu	Encroachment by K. Veluppillai	Old dwelling compound	0	0 27	80
5	Do.	For general sale	Open land fit for dwelling	0	1.17	25
6	Vidan Sinnacuttyvalavu	Encroachment by Chellamma	Old coconut garden	0	1 34	75
7	Ilupaiadivalavu	Encroachment by A. Chellappa	Old dwelling compound	0	1 12	60
8	Ilumichaiadivalavu	Encroachment by M. Konamalai	do.	0	0 16	20
9	Ilupaiadivalavu	Encroachment by Sinnappillai	Old coconut garden	0	1 23	80

Lot.	Name of Land.	Preliminary plan 5,484. Village—Kiliveddi.		Description.	Extent.		Upset price per acre, Rs.
		Name of Applicant.			A.	R. P.	
1	Puvarasadivalavu	..	Encroachment by V. Murugappan	.. Old dwelling com- pound	0	0 29	40
2	Kurandapuliadivalavu	..	Encroachment by Ammakuddiandan	.. do.	0	0 20	40
3	Puliadivalavu	..	Encroachment by S. Ponniah	.. do.	0	0 8	40
4	Do.	..	Encroachment by Kalammai	.. do.	0	0 10	40
5	Puvarasadivalavu	..	Encroachment by Kandapan, deceased	.. do.	0	0 9	40
6	Paddikalai	..	Encroachment by M. Muthusamy	.. do.	0	0 12	40

\* Not for sale.

† These lots are not irrigable at present. If at any time owing to the construction of any work at Government expense they become irrigable, the proprietors should pay irrigation rate which will be variable in accordance with such conditions as to His Excellency the Governor shall seem fit.

‡ For settlement.

Further information regarding the above lots can be obtained from the Assistant Government Agent, Trincomalee, and plans of them from the Surveyor-General.

Colonial Secretary's Office,  
Colombo, February 18, 1920.

GRAEME THOMSON,  
Colonial Secretary.

No. 1,515, E. P.—The Assistant Government Agent, Trincomalee, will on Tuesday, April 27, 1920, at 10 A.M., at his office in Trincomalee, put up to auction, for sale or settlement, or will otherwise dispose of, the under-mentioned portions of Crown land, in accordance with the regulations of Government regarding land sales. Twenty-four allotments of land situated in the Trincomalee town division, Tamblegam pattu, and Kaddukkulam East divisions of the Trincomalee District of the Eastern Province.

Lot.	Name of Land.	Preliminary plan 5,345. Village—Andankulam.		Description.	Extent.		Upset price per acre, Rs.
		Name of Applicant.			A.	R. P.	
1	Andankulamvaya	..	Encroachment by C. M. Bawa	.. Paddy field	0	2 24	100*

Lot.	Name of Land.	Preliminary plan 5,405. Village—Mankanai.		Description.	Extent.		Upset price per acre, Rs.
		Name of Applicant.			A.	R. P.	
2	Aiyankudakadu	..	M. Moses	.. Jungle fit for coconut	3	3 22	27.50†
3	Mankanaiveli or Mankanai- kadu	..	V. Sitamparapillai	.. do.	0	2 35	25†
8	Mankanaiveli	..	V. Nagamani	.. do.	1	0 0	20
12	Vamburumoddaikadu	..	M. Pillaiyanar	.. do.	1	3 27	25†
14	Do.	..	C. Valley	.. do.	3	1 7	30†

Lot.	Name of Land.	Preliminary plan 5,428. Village—Kanniyai.		Description.	Extent.		Upset price per acre, Rs.
		Name of Applicant.			A.	R. P.	
1	Periyakanniyaikadu	..	Mrs. S. Sanmugampillai	.. Open land fit for garden	0	1 4.7	25
2	Do.	..	—	.. Reservation for road	0	0 28.7	—†

Lot.	Name of Land.	Preliminary plan 5,491. Village—Division No. 1, Trincomalee.		Description.	Extent.		Upset price per acre, Rs.
		Name of Applicant.			A.	R. P.	
1	Kachcheri street reservation	..	Encroachment by Mr. M. M. Subramaniam	.. Brick masonry wall and compound	0	0 1.44	1,000
2	Do.	..	—	.. Reservation for road	0	0 2.11	—†

Lot.	Name of Land.	Preliminary plan 5,451. Village—Tamblegam.		Description.	Extent.		Upset price per acre, Rs.
		Name of Applicant.			A.	R. P.	
1	Vannanmadu	..	P. V. Chelliah	.. Paddy field	0	1 34	75§

Lot.	Name of Land.	Preliminary plan 5,438. Village—Periyakinniyai.		Description.	Extent.		Upset price per acre, Rs.
		Name of Applicant.			A.	R. P.	
1	Kuddikkarachchi	..	Encroachment by K. Jasin	.. Coconut garden	0	1 34	—
4	Do.	..	Encroachment by Urukkiyatamma	.. do.	0	2 38	50
5	Kaddaiyathumuddu	..	Encroachment by J. Asumathu	.. do.	0	1 28	50
9	Do.	..	Encroachment by A. Majeethu	.. do.	3	0 16	150

Lot.	Name of Land.	Preliminary plan 5,444. Village—Nilaveli.		Description.	Extent.		Upset price per acre, Rs.
		Name of Applicant.			A.	R. P.	
1	Nedunkudapulavu	..	Catherumenachia, wife of Cassimbawa	.. Jungle fit for paddy	1	0 0	15¢
2	Do.	..	S. Mirasaibu	.. do.	1	0 15	15¢
3	Do.	..	M. K. Umerulebbe	.. do.	1	1 34	15¢
4	Do.	..	For general sale	.. do.	1	3 23	15¢
5	Do.	..	—	.. Reservation for road	0	2 26	—†

Lot.	Name of Land.	Preliminary plan 5,446. Village—Nilaveli.		Description.	Extent.		Upset price per acre, Rs.
		Name of Applicant.			A.	R. P.	
1	Kayirapan	..	Encroachment by S. Kanagasingam	.. Paddy field	0	1 18	25**
2	Vyadivettaivaya	..	Ditto V. Velupillai	.. do.	0	1 8	25**

Lot.	Name of Land.	Preliminary plan 5,447. Village—Nilaveli.		Description.	Extent.		Upset price per acre, Rs.
		Name of Applicant.			A.	R. P.	
1	Kayirapan	..	Encroachment by S. Kanagasingam	.. do.	0	0 14	25**

Lot.	Name of Land.	Preliminary plan 5,185. Village—Tamblegam.		Description.	Extent.		Upset price A. R. P. per acre, Rs.
		Name of Applicant.			A.	R. P.	
1	Aiyankoviltivu	S. Kalantar		Jungle fit for paddy	4	3 14	20\$ ††
* Irrigable under Andankulam. Purchasers should pay at present an irrigation rate of Re. 1.50 for construction and 77 cents for maintenance per acre per annum.							
† These lots contain timber.							
‡ Not for sale.							
§ Irrigable under Kantalai tank. Purchasers should pay at present an irrigation rate of Rs. 2 per acre per annum.							
For settlement.							
¶ These lots are not irrigable at present. If at any time owing to the construction of any work at Government expense they become irrigable or are benefitted by seepage, the proprietors should pay irrigation rates which will be variable in accordance with such conditions as to His Excellency the Governor may seem fit.							
** Irrigable under Periyakulam. Purchasers should pay at present an irrigation rate of Rs. 2.28 for construction and 77 cents for maintenance per acre per annum.							
†† Advertised for default.							
N.B.—The irrigation under *, §, and ** are variable in accordance with such conditions as to His Excellency the Governor may seem fit.							

Further information regarding the above lots can be obtained from the Assistant Government Agent, Trincomalee, and plans of them from the Surveyor-General.

Colonial Secretary's Office,  
Colombo, February 13, 1920.

GRAEME THOMSON,  
Colonial Secretary.

## LAND SALES IN THE PROVINCE OF SABARAGAMUWA.

No. 1,014, P. of S.—The Assistant Government Agent, Kegalla, will on Thursday, April 8, 1920, at 10.30 A.M., at his office in the Kegalla Kachcheri, put up to auction, for sale or settlement, or will otherwise dispose of, the under-mentioned portions of Crown land, in accordance with the regulations of Government regarding land sales. Nine allotments of land situated in the Lower Bulatgama, Beligal, and Paranakuru Korales of the Kegalla District of the Province of Sabaragamuwa.

Lot.	Name of Land.	Preliminary plan 2,832. Village—Ganepalla.		Description.	Extent.		Upset price A. R. P. per acre, Rs.
		Name of Applicant.			A.	R. P.	
1	Wekandemukulana	—		Forest to be reserved (not for sale)	16	2 11	—
2	Lavant estate	Encroachment by Messrs. Fraser & Co.	Gordon	Rubber 2 years old	1	0 2	150*
3	Gurugalagawahena	Encroachment by Ganepalla estate (Messrs. Whittall & Co.)		Chena	0	1 27	50
4	Do.	—		do.	0	1 5	—†
Preliminary plan 2,932. Village—Mangedera.							
1	Batagollemukulana	A. James Perera		Jungle	1	3 4	55
2	Do.	—		Cleared land	0	0 28	50
Preliminary plan 2,934. Village—Ballapana.							
1	Werellapothamukulana	J. Pinchi Appuhami		Jungle	0	0 34	55
Preliminary plan 2,875. Village—Dumbuluwawa Sinhalagama.							
1	Moragahamulahena-mukulana	E. Punchirala and another		Forest	3	2 32	50‡
Preliminary plan 2,695. Village—Balatgamuwa.							
1	Gadadessa estate or Pinnagollewatta	Encroachment by Messrs. Wijesekera & Co.		Rubber about 6 years old	14	3 20	250‡
* For settlement. † Reservation not for sale. ‡ Re-advertised.							

Further particulars regarding these lands can be obtained from the Assistant Government Agent, Kegalla, and their plans from the Surveyor-General.

Colonial Secretary's Office,  
Colombo, February 14, 1920.

GRAEME THOMSON,  
Colonial Secretary.

## LAND SALES BY THE SETTLEMENT OFFICER.

### PROVINCE OF UVA.

No. 5,494, S. O.—On Tuesday, April 27, 1920, at 1 P.M., the Land Settlement Officer will put up for sale or settlement, at Nawalagama Camp, the under-mentioned portions of Crown land, on the terms authorized by Government. Twenty-six allotments of land situated in the Kumbalwela korale of the Yatikinda division of the Badulla District of the Province of Uva.

Lot.	Name of Land.	Block survey preliminary plan 272.—Karandagolla.		Description.	Extent.	
		Name of Claimant.			A. R. P.	
55	Watupitiyewatta	Sinno Appu Baas of Bandarawela		Rubber	8	3 33
56	Do.	do.		do.	1	2 33

Lot.	Name of Land.	Name of Claimant.	Description.	Extent.	
				A.	R. P.
184	Kirawanearawewatta ..	Pussellagaha-arawe Dingiriya ..	Garden ..	1	0 25
195	Malittagollehena ..	(1) Udagedera Huduwā, (2) ditto Siripina, (3) ditto Mahirna ..	Chena ..	1	0 15
58A	Mahapittaniyepusherali-gahamulahena ..	(1) Wekumburepahalagedera Peter, (2) ditto Podi Singho ..	do. ..	3	0 16
58B	Dodanmandiyehena and Miranpahahena ..	W. P. S. Silva of Bandarawela ..	do. ..	2	0 39
58C	Alawatutennehena ..	Singho Appu of Bandarawela ..	do. ..	0	3 39
58D	Do. ..	(1) Bogahawattegedera Andirisa Duraya, (2) ditto Hudan-chiya ..	do. ..	1	1 30
58E	Do. ..	Wekumburepahalagedera Kiriya ..	do. ..	0	2 28
58F	Ampitiyelandehena ..	Kadar Tambi Marikkar ..	do. ..	0	2 27
58G	Ampitiyewatta ..	(1) Ampitiyegedera Ran Kira, (2) ditto Heen Meniki ..	Garden ..	0	0 20
58H	Ampitiyewattehena ..	do. ..	Chena ..	0	1 25
58K	Pansalehena <i>alias</i> Kotuwehena ..	Trustees of Kande Vihare in Kuragama ..	do. ..	0	3 10
147	Karakolatennehena ..	(1) Agalapassagedera Suduhamy, (2) ditto Banda, (3) ditto Mutu Menika, (4) ditto Hudu Menika, (5) ditto Dingiri Menika, (6) ditto Ran Menika, (7) ditto Hudu Banda ..	do. ..	2	0 7
147A	Wagalehena ..	(1) Idamegedera Badderala, (2) ditto Hudu Banda, (3) ditto Ukku Menika ..	do. ..	0	2 24
147B	Do. ..	Uda-arawegedera Appuhamy ..	do. ..	0	3 1
147D	Welapaulakarakolatennehena ..	(1) Agalapassegedera Siyatu, (2) ditto Kiri Banda, (3) ditto Hudu Menika ..	do. ..	0	1 27
147F	Yahalewatta ..	(1) Ditto Suduhamy, (2) ditto Banda, (3) ditto Mutu Menika, (4) ditto Hudu Menika, (5) ditto Dingiri Menika, (6) ditto Ran Menika, (7) ditto Hudu Menika ..	Garden ..	0	0 29
167A	Mirishena ..	(1) Liyangaswatte Wickramasinghe Mudiyanse Lage Punchi Banda, (2) ditto Hudu Banda, (3) ditto Bandara Menika ..	Chena ..	3	2 7
167C	Kiulearawehena ..	(1) Senaratne Nayaka Mudiyanse Lage Appuhamy, (2) ditto Kiri Banda, (3) ditto Mudiyanse Arachchi, (4) ditto Ran Menika ..	do. ..	6	3 27
167D	Do. ..	(1) Pahalagedera Huduwā, (2) ditto Hudi, (3) ditto Siripina ..	do. ..	1	2 34
167E	Do. ..	(1) Senaratne Nayaka Mudiyanse Lage Appuhamy, (2) ditto Kiri Banda, (3) ditto Mudiyanse Arachchi, (4) ditto Ran Menika ..	do. ..	7	1 16
167G	Welapaulakarakolatennehena ..	(1) Agalapassegedera Siyatu, (2) ditto Kiri Banda, (3) ditto Hudu Menika ..	do. ..	0	3 19
167 I	Yahalewattehena ..	(1) Ditto Suduhamy, (2) ditto Banda, (3) ditto Mutu Menika, (4) ditto Hudu Menika, (5) ditto Dingiri Menika, (6) ditto Ran Menika, (7) ditto Hudu Banda ..	do. ..	0	1 26
167J	Yahalewatta ..	Ditto Suduhamy ..	Garden ..	0	1 0
167K	Agalawattehena ..	Ditto Suduhamy and others ..	Chena ..	0	0 13

Upset price at Rs. 15 to Rs. 50 per acre. Further information regarding these lands can be obtained from the Land Settlement Officer, and plans of them from the Surveyor-General.

Colonial Secretary's Office,  
Colombo, February 18, 1920.

GRAEME THOMSON,  
Colonial Secretary.

No. 5,495, S. O.—On Thursday, April 29, 1920, at 1 P.M., the Land Settlement Officer will put up for sale or settlement, at Nawalagama Camp, the under-mentioned portions of Crown land, on the terms authorized by Government. Ten allotments of land situated in the Kumbalwela korale of the Yatikinda division of the Badulla District of the Province of Uva.

Lot.	Name of Land.	Name of Claimant.	Description.	Extent.	
				A.	R. P.
76	Galgodehena ..	Alutgedera Punchi Banda ..	Chena ..	1	0 15
76A	Udahadeiyannekumburehena ..	(1) Wickramasinghe Mudiyanse Lage Ran Banda, (2) ditto Bandara Menika, (3) ditto Gunasekera ..	do. ..	0	0 30
76B	Deiyannekumburehena ..	Helagedera Yapa Mudiyanse Lage Hudu Kuma ..	do. ..	0	0 35
76C	Hemagasmullewatta ..	Ekanayake Nawaratne Mudiyanse Lage Bandara Menika ..	do. ..	0	3 3
76D	Agalayakumburewatta ..	(1) Aparekke Jayasundera Mudiyanse Lage Kiri Banda, (2) ditto Dilisana, (3) ditto Hudu Menika ..	do. ..	0	1 32
76E	Tikiriarawehena ..	(1) Wickramasinghe Mudiyanse Lage Ran Banda, (2) ditto Bandara Menika, (3) ditto Gunasekera ..	do. ..	1	0 24
95	Sirimallandehena ..	(1) Aparekke Jayasundera Mudiyanse Lage Kiri Banda, (2) ditto Dilisana, (3) ditto Hudu Menika ..	do. ..	0	3 18
95A	Bogahamulahena ..	(1) Wickramasinghe Mudiyanse Lage Ran Banda, (2) ditto Bandara Menika, (3) ditto Gunasekera ..	do. ..	0	2 29
98	Bulugahamulahena ..	Aparekke Jayasundera Mudiyanse Lage Kiri Banda ..	do. ..	1	2 3
98A	Uduthurehena ..	Yapa Mudiyanse Lage Alutgedera Appuhamy ..	do. ..	1	2 31

Upset price at Rs. 15 to Rs. 50 per acre. Further information regarding these lands can be obtained from the Land Settlement Officer, and plans of them from the Surveyor-General.

Colonial Secretary's Office,  
Colombo, February 18, 1920.

GRAEME THOMSON,  
Colonial Secretary.

## LAND ACQUISITION NOTICES.

HAVING been duly directed by the Governor, with the advice of the Executive Council, acting under the provisions of "The Land Acquisition Ordinance of 1876," section 6, to take order for the acquisition of the following lands, required for a public purpose, namely, for the construction of two schools at Walgama for the use of Muhammadan boys and girls, to wit:—

Preliminary plan 17,113. Village—Walgama.						Extent.	
Lot.	Name of Land.	Description.	Name of Claimant.			A. R. P.	
1	Pokunelanda ..	Chena ..	Meedhi Lebbe Omerdeen, &c. ..	..	..	0	0 1.8
2	Pokunelandakumbura ..	Paddy field ..	do. ..	..	..	0	0 8.1
3	Pokunelanda ..	Bare land ..	do. ..	..	..	0	0 0.5
4	Do. ..	Coconut garden ..	do. ..	..	..	1	1 25.2

I hereby give public notice, as required by section 7, that the Government proposes to take possession of the lands. All persons interested in the aforesaid lands are hereby required to appear personally or by agent before me at this office on March 15, 1920, at 11 A.M., and to state the nature of their respective interests in the lands, and the amount and particulars of their claims to compensation for such interests.

The Kachcheri,  
Colombo, February 13, 1920.

J. G. FRASER,  
Government Agent.

HAVING been duly directed by the Governor, with the advice of the Executive Council, acting under the provisions of "The Land Acquisition Ordinance of 1876," section 6, to take order for the acquisition of the following lands, required for a public purpose, namely, for the extension of the metal quarry, to wit:—

Preliminary plan 17,118. Village—Moratumulla.						Extent.	
Lot.	Name of Land.	Description.	Name of Claimant.			A. R. P.	
1	Peranunsalawewatta ..	Contains a cadjan building ..	Isabella Fernando and another ..	..	..	0	0 30.4
2	Yonwatta ..	Garden contains coconut and nadun trees ..	Mr. J. M. de Mel ..	..	..	0	1 5
3	Do. ..	do. ..	Podi Gurunnause ..	..	..	0	0 20.2

I hereby give public notice, as required by section 7, that the Government proposes to take possession of the lands. All persons interested in the aforesaid lands are hereby required to appear personally or by agent before me at this office on March 15, 1920, at 11.30 A.M., and to state the nature of their respective interests in the lands, and the amount and particulars of their claims to compensation for such interests.

The Kachcheri,  
Colombo, February 13, 1920.

J. G. FRASER,  
Government Agent.