

Ceylon Government Gazette

Published by Authority.

No. 7,088 — FRIDAY, FEBRUARY 27, 1920.

Part III.—Lands.

Separate paging is given to each Part in order that it may be filed separately.

	PAGE		PAGE		PAGE
Land Settlement Notices:—		Land Sales by the Government Agents:—		Land Sales by the Settlement Officer:—	
Final Orders ..	247	North-Western Province ..	—	Northern Province ..	—
Preliminary Notices ..	268	North-Central Province ..	274	Eastern Province ..	—
Land Sales by the Government Agents:—		Province of Uva ..	—	North-Western Province ..	—
Western Province ..	272	Province of Sabaragamuwa ..	—	North-Central Province ..	275
Central Province ..	—	Land Sales by the Settlement Officer:—		Province of Uva ..	—
Southern Province ..	272	Western Province ..	—	Province of Sabaragamuwa ..	—
Northern Province ..	—	Central Province ..	—	Land Acquisition Notices ..	275
Eastern Province ..	—	Southern Province ..	—	Land Resumption Notices ..	—

FINAL ORDERS.

Matale S. O. No. 61.

Order under Section 2 of "The Waste Lands Ordinances of 1897, 1899, 1900, and 1903," declaring Lands to be Crown Property.

In the matter of the lands commonly called or known as Kalamudugollemukalana, Ginihiriyemukalana, &c., situate in the village of Hatamunegala, in the Gampahasiya pattu of the Matale South division of the Matale District, in the Central Province, and of "The Waste Lands Ordinances of 1897, 1899, 1900, and 1903."

THE notice required by section 1 of "The Waste Lands Ordinances of 1897, 1899, 1900, and 1903," having been duly published in manner prescribed by that section in respect of the above-named lands (*vide* Notice No. 6,089), and no claim having been made to the said lands or to any interest therein within the period of three months from the date specified in the said notice, I, John Murray Davies, Special Officer appointed under section 28 of the said Ordinances, under and by virtue of the powers vested in me in that behalf by section 2 of the said Ordinances, do hereby on this 15th day of November, 1919, order and declare that the said lands, as more fully described herein below, situate in the village of Hatamunegala, in the Gampahasiya pattu of the Matale South division of the Matale District, in the Central Province, and shown as lots 3, 4, 5, 24, 64, 69½, 7, 8, 41, 47, 51, 57½, 59½, 60½, 61, 67, 74, 75, 76, 77, 78, 79, 80, 80½, 9, 10, 12½, 53, 54, 55, 62, 81, 82, and 83 in block survey preliminary plan 26 and in the annexed diagrams, and containing in extent 52 acres 1 rood and 16 perches, are the property of the Crown.

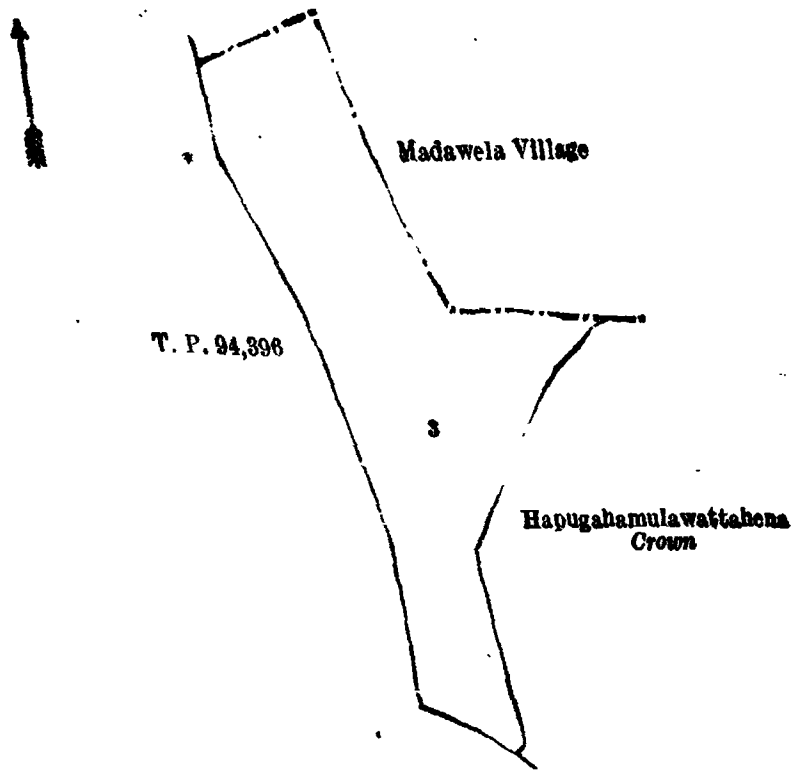
Description of the Lands referred to.

The following lots situated in the village of Hatamunegala, in the Gampahasiya pattu of the Matale South division of the Matale District, in the Central Province, as described in the annexed diagrams:—

I.—Block survey preliminary plan 26.

Lot.	Name of Land.	Extent, A. R. P.
3	Kalamudugollemukalana	2 0 30

and bounded as follows: on the north by the village limit of Madawela; on the east by the village limit of Madawela, Hapugahamulawattahena to be declared the property of the Crown under the Waste Lands Ordinances; on the south and west by T. P. 94,396.



Surveyor-General's Office,
Colombo, August 19, 1919.

Scale of 4 Chains to an Inch.

H. P. HARRISON,
for Surveyor-General.

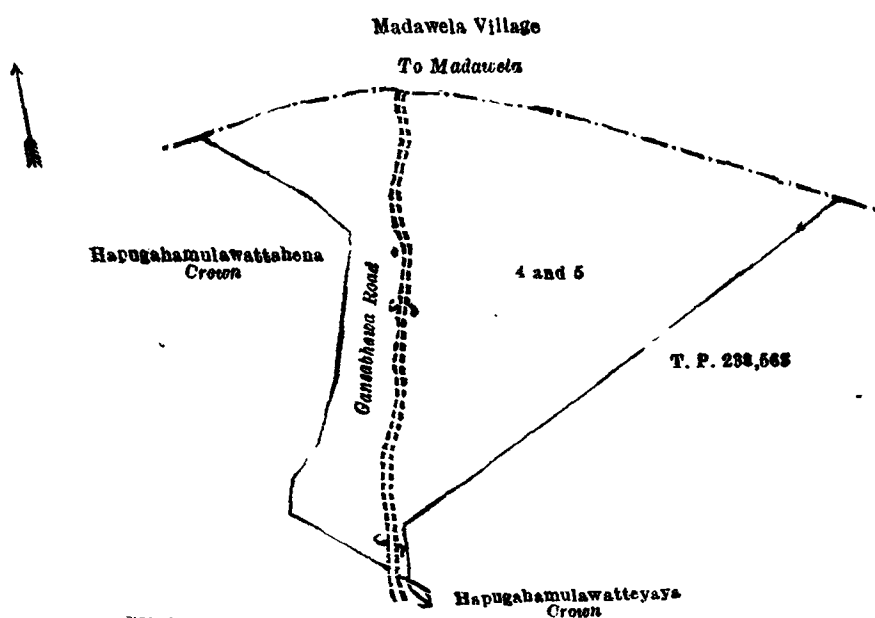
II.—Block survey preliminary plan 26.

Lot.	Name of Land.	Extent, A. R. P.
4 ..	Ganihiriyemukalana ..	1 1 20
5 ..	do. ..	3 2 15

(Exclusive of the road passing through the land.)

4 3 35

and bounded as follows : on the north by the village limit of Madawela ; on the east by T. P. 238,563 ; on the south by T. P. 238,563, Hapugahamulawattayaya to be declared the property of the Crown under the Waste Lands Ordinances ; on the west by Hapugahamulawattahena to be declared the property of the Crown under the Waste Lands Ordinances.



Surveyor-General's Office,
Colombo, August 19, 1919.

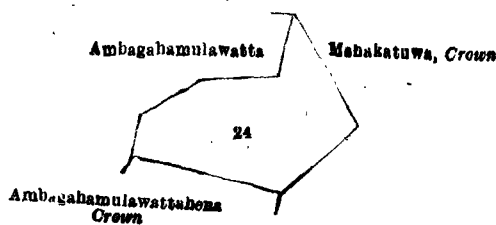
Scale of 4 Chains to an Inch.

H. P. HARRISON,
for Surveyor-General.

III.—Block survey preliminary plan 26.

Lot.	Name of Land.	Extent, A. R. P.
24 ..	Ambagahamulawattahena ..	0 3 20

and bounded as follows : on the north by Ambagahamulawatta claimed by Meegahagedera Kiri Hatana ; on the east by Mahakatuwa to be declared the property of the Crown under the Waste Lands Ordinances ; on the south by Ambagahamulawattahena to be declared the property of the Crown under the Waste Lands Ordinances ; on the west by Ambagahamulawatta claimed by Meegahagedera Kiri Hatana.



Surveyor-General's Office,
Colombo, August 19, 1919.

Scale of 4 Chains to an Inch.

H. P. HARRISON,
for Surveyor-General.

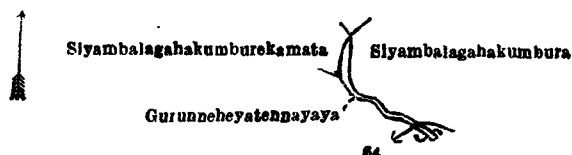
Lot. Name of Land.

IV.—Block survey preliminary plan 26.

Extent, A. R. P.
0 0 5

64 .. Ela (stream)

and bounded as follows : on the north and east by Siyambalagahakumbura claimed by Meegaspitiya Patabendigedara Rannaide and Sellappu ; on the south by Gurunneheyatennayaya sold to Nitulgaspitiyagedara Rannaide and another under the Waste Lands Ordinances ; on the west by Siyambalagahakumburekamata claimed by Meegaspitiye Patabendigedara Rannaide and others.



Surveyor-General's Office,
Colombo August 19, 1919.

Scale of 4 Chains to an Inch.

H. P. HARRISON,
for Surveyor-General.

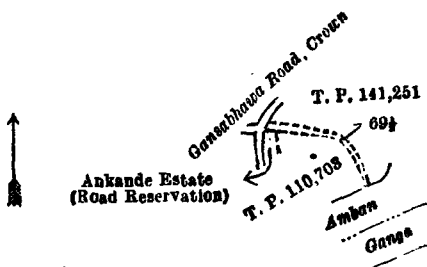
Lot. Name of Land.

V.—Block survey preliminary plan 26.

Extent, A. R. P.
0 0 6

69½ .. Footpath

and bounded as follows : on the north and east by T. P. 141,251 ; on the south by Amban-ganga, T. P. 110,703, Ankande estate (road reservation) leased from the Crown ; on the west by Gansabhawa road to be declared the property of the Crown under the Waste Lands Ordinances.



Surveyor-General's Office,
Colombo, August 19, 1919.

Scale of 4 Chains to an Inch.

H. P. HARRISON,
for Surveyor-General.

Lot. Name of Land.

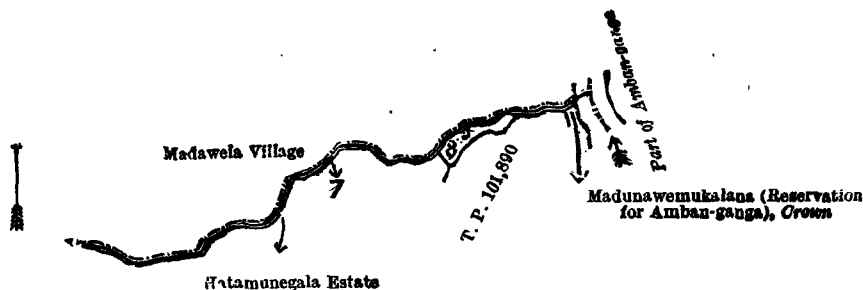
VI.—Block survey preliminary plan 26.

Extent, A. R. P.
0 3 4
0 3 0

7 .. Rankiriligahapota-ela (stream half the area)

8 .. Madunawemukalana (reservation for stream)

and bounded as follows : on the north by the village limit of Madawela ; on the east by part of Amban-ganga, boundary of Amban-ganga korale ; on the south by Madunawemukalana (reservation for Amban-ganga) claimed by the Crown, T. P. 101,890, Hatamunegala estate leased from the Crown ; on the west by Hatamunegala estate leased from the Crown, the village limit of Madawela.



Surveyor-General's Office,
Colombo, July 5, 1916.

Scale of 16 Chains to an Inch.

G. K. THORNHILL,
for Surveyor-General.

Lot. Name of Land.

VII.—Block survey preliminary plan 26.

Extent, A. R. P.
4 1 37
1 1 4

41 .. Gansabhawa road (path)

47 .. Ankande-ela (stream)

and bounded as follows : on the north by the village limit of Madawela, Ginihiriyemukalana to be declared the property of the Crown under the Waste Lands Ordinances, T. P. 238,563, Hapugahamulawattayaya to be declared the property

of the Crown under the Waste Lands Ordinances, Dambagahumulawatta claimed by Nagahatennegedara Poola, Ihalatennegedarawatta claimed by Ihalatennegedara Kiriya, Ihalatennegederawatta claimed by Ihalatennegedara Kiriya and Samadara, Tennegedarawatta claimed by Tennegedara Manika and others, Tennegedarawatta claimed by Tennegedara Subaddara, Siyambalagahumulawatta claimed by G. S. Panikkiya, ditto sold by the Crown, Dadakirillagahumulawatta sold by Crown, ditto (private), Aluthgedarawatta claimed by Aluthgedara Dinga, Dambagahagedarawatta claimed by D. Baleya, Dambagahagedarawatta claimed by Dambagahagedara Sittiya and another, Nugewelamulawatta claimed by G. Subaddara Panikkiya, ditto sold to Dambagahagedara Dinga under the Waste Lands Ordinances, Bogahamulahena sold to Nagahatenne Kiriya under the Waste Lands Ordinances, Kalatiyagahumulahena sold to Dambagahagedara Siriya under the Waste Lands Ordinances, Aluthgederawatta claimed by Aluthgedara Pini, Katuwehena to be declared the property of the Crown under the Waste Lands Ordinances, Balagollayaya to be declared the property of the Crown under the Waste Lands Ordinances, Ankande estate sold by the Crown, Hatamunegala estate (encroachment on road reservation) leased from the Crown, T. P. 101,890, Hatamunegala estate (encroachment on road reservation) leased from the Crown, T. P. 101,890, Hatamunegala estate (encroachment on road reservation) claimed by the Ceylon Land and Produce Company, T. P. 101,890, Hatamunegala estate (encroachment on stream reservation) leased from the Crown, Madunawemukalana claimed by the Crown (reservation for Amban-ganga); on the east by Madunawemukalana claimed by the Crown (reservation for Amban-ganga), the Amban-ganga (part); on the south by the Amban-ganga (part), Madunawemukalana (reservation for ganga) claimed by the Crown, T. P. 241,382, drain belonging to the Crown, Hatamunegala estate sold by Crown, T. P. 141,189, T. P. 141,188, T. P. 141,180, T. P. 141,186, Dewaleidama claimed by Kataragama Dewala, T. P. 141,178, T. P. 141,179, the Amban-ganga (part), T. P. 141,251, a Gansabhawa road, T. P. 110,708, Ankande estate sold by Crown, Gansabhawa road, T. P. 110,708, on the west by T. P. 110,710, Ankande estate sold by Crown, Bilingahawatta claimed by D. Siridara, Imbulamulahena to be declared the property of the Crown under the Waste Lands Ordinances, Kadurugahumulawatta claimed by Meegahagedara Kiri Hatana, Algemulawatta claimed by Dambagahagedara Siridara, Gonnagahumulawatta claimed by D. Sittiya and others, ditto sold by the Crown, Dambagahumulawatta claimed by Dambagahagedera Sittiya and others, Dambagahumulawatta claimed by G. Subaddara Panikkiya, Dambagahumulawatta claimed by Dambagahagedera Nandia and others, Gurandagahumulawatta claimed by G. Subaddara Panikkiya, Dambagahumulawatta sold by Crown, Dambagahumulawatta sold by the Crown, Alutgederawatta sold by the Crown, Dewatagahumulahena (reservation for road) to be declared the property of the Crown under the Waste Lands Ordinances, Dewatagahumulawatta claimed by T. Sendiriya and others, Pansalawatta claimed by the villagers, Alutgederawatta claimed by Alutgederawatta Pulingu, Nagahagederawatta claimed by Tennegedera Batta, Kirimetikadullawatta claimed by I. Kiriya and others, Hapugahumulawattahena to be declared the property of the Crown under the Waste Lands Ordinances, Ginihiriyamukalana to be declared the property of the Crown under the Waste Lands Ordinances.

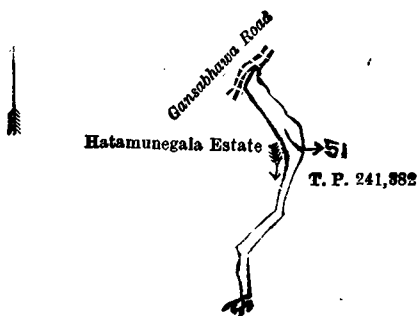
NOTE.—The following lot lying within the above boundaries is excluded from this part of the order, and its acreage of 1 acre and 8 perches is not included in the acreage of 5 acres 3 roods and 1 perch given above:—

Lot.	Name of Land.	Block survey preliminary plan 26.	Extent, A. R. P.
46 ..	Ankande estate 1 0 8

[For Diagram see page 251.]

Lot.	Name of Land.	VIII.—Block survey preliminary plan 26.	Extent, A. R. P.
51 ..	Drain 0 0 18

and bounded as follows: on the north by a Gansabhawa road to be declared the property of the Crown under the Waste Lands Ordinances; on the east and south by T. P. 241,382; on the west by Hatamunegala estate sold by Crown.



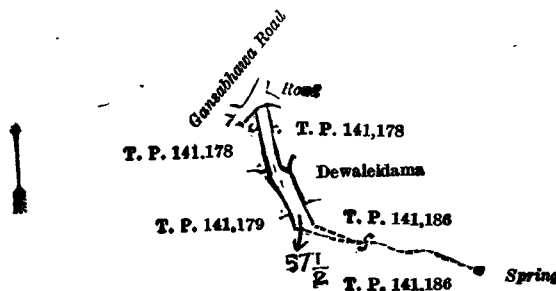
Surveyor-General's Office,
Colombo, July 5, 1916.

Scale of 4 Chains to an Inch.

G. K. THORNHILL,
for Surveyor-General.

Lot.	Name of Land.	IX.—Block survey preliminary plan 26.	Extent, A. R. P.
57½ ..	Footpath 0 0 13

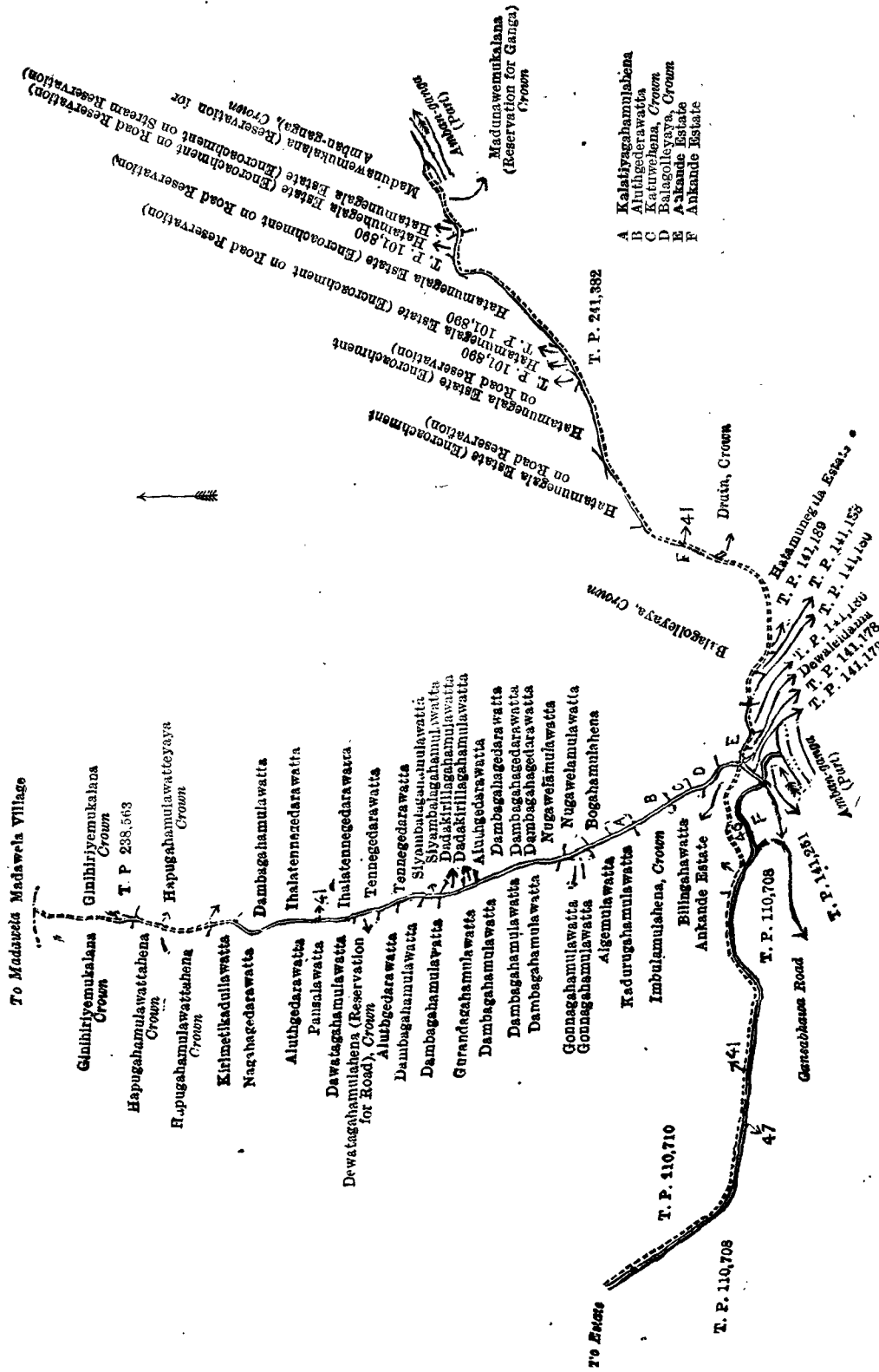
and bounded as follows: on the north by Gansabhawa road to be declared the property of the Crown under the Waste Lands Ordinances; on the east by T. P. 141,178, Dewaleidama claimed by Kataragama Dewala, T. P. 141,186, a spring; on the south by T. P. 141,186; on the west by T. P. 141,179, T. P. 141,178.



Surveyor-General's Office,
Colombo, July 5, 1916.

Scale of 4 Chains to an Inch.

G. K. THORNHILL,
for Surveyor-General.



Surveyor-General's Office,
Colombo, July 5, 1916.

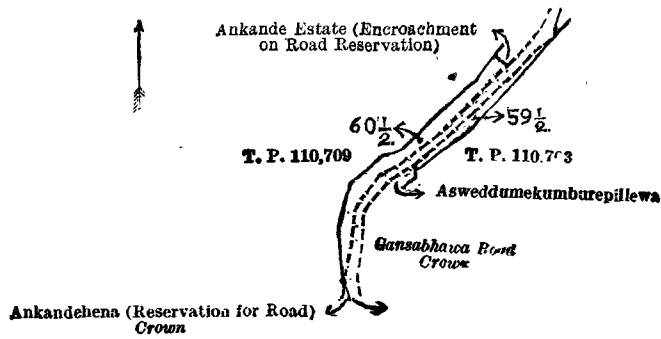
Scale of 16 Chains to an Inch.

G. K. THORNHILL,
for Surveyor-General.

X.—Block survey preliminary plan 26.

Lot.	Name of Land.	Extent, A. R. P.
59½ ..	Oyagawahena (reservation for road)	0 0 8
60½ ..	Ankandehena (do.)	0 0 27
		0 0 35

and bounded as follows : on the north by Ankande estate (encroachment on road reservation) leased from the Crown, a road ; on the east by T. P. 110,703, Asweddumekumburepillewa claimed by Naguliyadde Hangiligedera Dingirihamy Nachchire and others, a Gansabhawa road to be declared the property of the Crown under the Waste Lands Ordinances ; on the south by Ankandehena (reservation for road) to be declared the property of the Crown under the Waste Lands Ordinances ; on the west by T. P. 110,709, Ankande estate (encroachment on road reservation) claimed by the Ceylon Land and Produce Company.



Surveyor-General's Office,
Colombo, July 5, 1916.

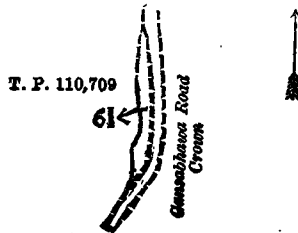
Scale of 4 Chains to an Inch.

G. K. THORNHILL,
for Surveyor-General.

XI.—Block survey preliminary plan 26.

Lot.	Name of Land.	Extent, A. R. P.
61	Ankandehena (reservation for road)	0 0 13

and bounded as follows: on the north, east, and south by a Gansabhawa road to be declared the property of the Crown under the Waste Lands Ordinances; on the west by T. P. 110,709.



Surveyor-General's Office,
Colombo, July 5, 1916.

Scale of 4 Chains to an Inch.

G. K. THORNHILL,
for Surveyor-General.

XII.—Block survey preliminary plan 26.

Lot.	Name of Land.	Extent, A. R. P.
67	Gurunnehegewele-ela (irrigation channel)	0 2 36

and bounded as follows: on the north by Kendagahairawallekumbura claimed by M. P. Dingirinaide; on the east by Doloslaha claimed by R. Aberan Appu of Paldeniya, Siyambalgahamulawepela claimed by G. Dingirinaide, Narangahamula-atalaha claimed by G. Rannaide, Millagahamulakumbura claimed by Rannaide of Udugama, Dahathunlaha claimed by Aberan Appu of Paldeniya and others, Darandekumbura claimed by Rannaide of Udugama, Deiyannekumbura claimed by Pallame Abdulla, Kiramunagalamulapillewa claimed by N. H. Dingirihamy Nachchire and others, Dorawalagalawela claimed by Ellapola Korala, Maditiyagahamulakumbura claimed by Ellapola Korala, Durakamekumbura claimed by Hunuketaela Lindagawagedera Subi, Polgahamulakumbura claimed by Hunuketaela Kosgahagedera Hamadiya, Ambagahamulakumbura claimed by ditto Bilinda, Poigahamulakumbura claimed by Hunuketaela Nagahatennegedera Poola, Pissayekumbura claimed by Hunuketaela Kosgahagedera Banduwa, Attikkagahamulakumbura claimed by ditto Subi, Dsiyannekumbura claimed by Bogambara Dewala, Kosaghakumbura claimed by Nagahatennegedera Poola, Karandagahakumbura claimed by Kosgahagedera Hamadiya, Puwakgahamulakumbura claimed by Udagedera Appuwa Panikkiya, Wellawattakumbura claimed by Ellapola Korala, Udukumburehena claimed by T. M. Podiappuhamy, Arachchi, Udukumbura-ela (stream) to be declared the property of the Crown under the Waste Lands Ordinances, Udukumburemukalana (road reservation) to be declared the property of the Crown under the Waste Lands Ordinances; on the south by Udukumburemukalana to be declared the property of the Crown under the Waste Lands Ordinances, part of Amban-ganga; on the west by road to be declared the property of the Crown under the Waste Lands Ordinances, Udukumburamukalana to be declared the property of the Crown under the Waste Lands Ordinances, Gurunnehayatennayaya to be declared the property of the Crown under the Waste Lands Ordinances, Siyambalgahamulakamata claimed by Gurendagahagedera Subaddara Panikkiya, Gurunnehayatennayaya to be declared the property of the Crown under the Waste Lands Ordinances, Gurunnehayatennayaya sold to Nitulgaspitiyagedera Ran Naide under the Waste Lands Ordinances.

[For Diagram see page 253.]

XIII.—Block survey preliminary plan 26.

Lot.	Name of Land.	Extent, A. R. P.	Lot.	Name of Land.	Extent, A. R. P.
74	Ankande estate (road reservation)	0 0 7	79	Udakumburemukalana (road reservation)	0 3 19
75	Do. (do.)	0 0 3	80	Udakumburemukalana (do.)	0 2 38
76	Do. (do.)	0 0 6	80 1/2	Udakumbure-ela (stream)	0 0 13
77	Do. (do.)	0 0 17			
78	Amunemukalana (do.)	0 0 5			1 3 28

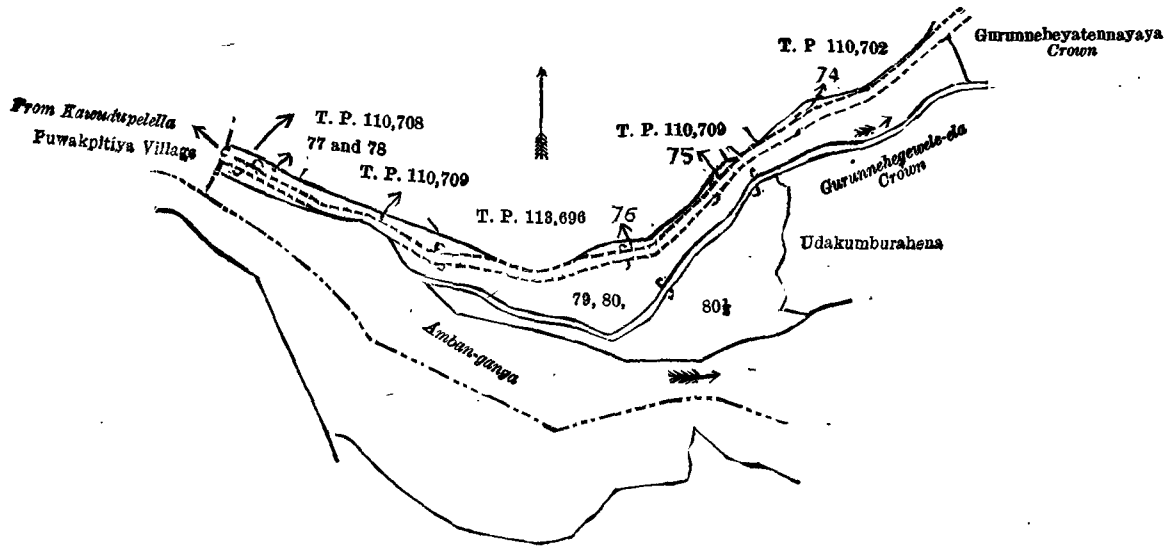


Surveyor-General's Office,
Colombo, July 5, 1916.

Scale of 16 Chains to an Inch.

G. K. THORNHILL,
for Surveyor-General.

and bounded as follows : on the north by T. P. 110,708, T. P. 113,696, T. P. 110,709, and T. P. 110,702 ; on the east by Gurunneheyatennayaya to be declared the property of the Crown under the Waste Lands Ordinances, Gurunnehegewela to be declared the property of the Crown under the Waste Lands Ordinances, Udakumburahena claimed by T. Meegahamulakade Podiappuhamy, Arachchi ; on the south by Amban-ganga ; on the west by the village limit of Puwakpitiya.



Surveyor-General's Office,
Colombo, July 5, 1916.

Scale of 4 Chains to an Inch.

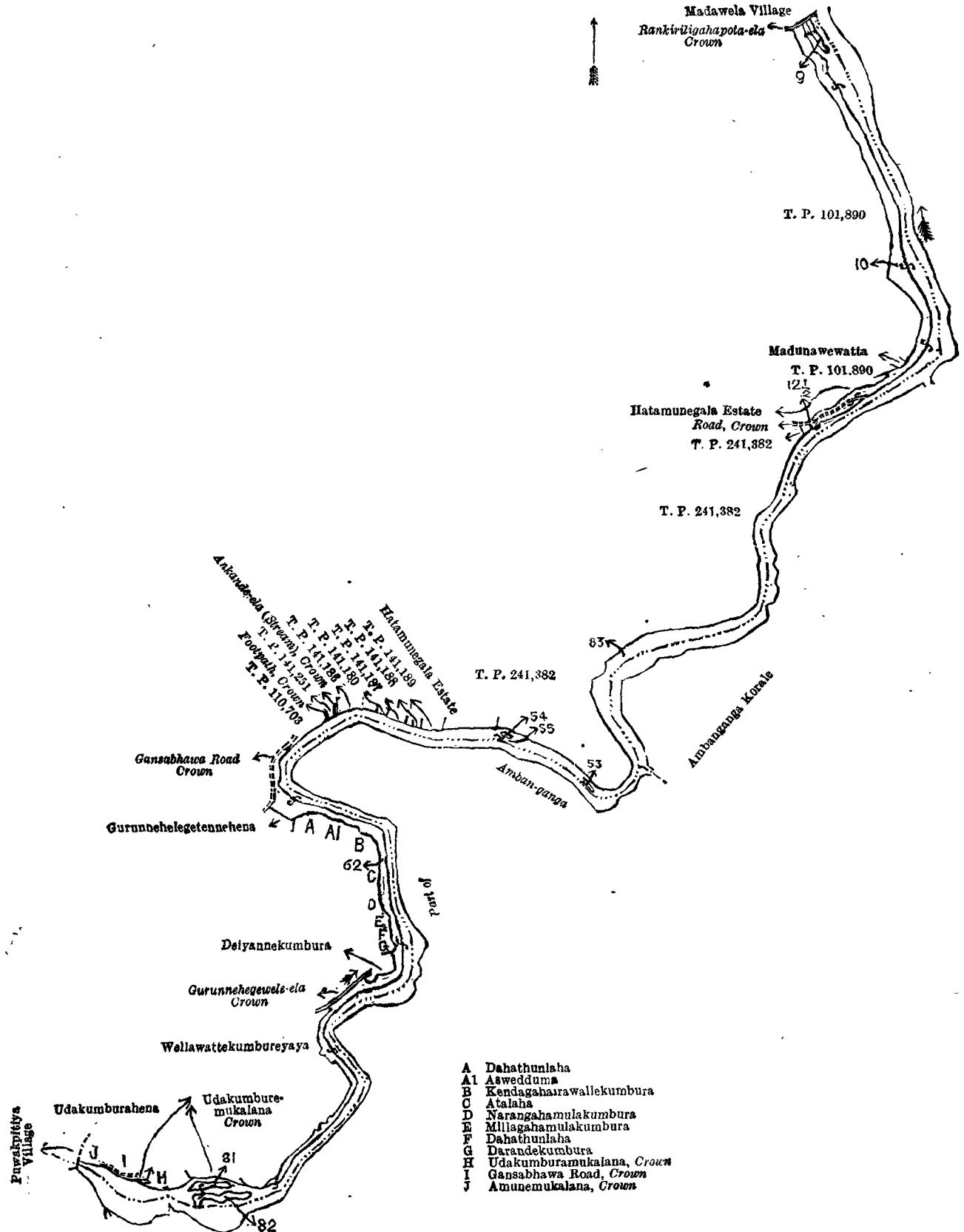
G. K. THORNHILL,
for Surveyor-General.

XIV.—Block survey preliminary plan 26.

Lot.	Name of Land.	Extent, A. R. P.	Lot.	Name of Land.	Extent, A. R. P.
9 ..	Endoruwalagaladuwa (part of island)	.. 0 1 5	62 ..	Asweddekumburepilewa, Kiramunagalamulapillewa	.. 4 2 0
10 ..	Madunawemukalana	.. 4 2 20	81 ..	Ambangagaduwa	.. 0 1 7
12½ ..	Do. (reservation for ganga)	.. 0 1 1	82 ..	Do.	.. 0 2 19
53 ..	Ambangagaduwa (island)	.. 0 0 12	83 ..	Amban-ganga (river)	.. 23 0 20
54 ..	Do.	.. 0 0 6			
55 ..	Do.	.. 0 0 2			33 3 12

and bounded as follows : on the north by the village limit of Madawela, Rankiriligahapota-ela to be declared the property of the Crown under the Waste Lands Ordinances, T. P. 101,890, Madunawewatta claimed by Roman Catholic Church, Matale, T. P. 101,890, Hatamunegala estate leased from the Crown, a road to be declared the property of the Crown under the Waste Lands Ordinances, T. P. 241,382, Hatamunegala estate sold by Crown, T. P. 141,189, T. P. 141,188, T. P. 144,187, T. P. 141,180, T. P. 141,186, Ankande-ela (stream) to be declared the property of the Crown under the Waste Lands Ordinances, T. P. 141,251, footpath to be declared the property of the Crown under the Waste Lands Ordinances, T. P. 110,703 ; on the east and south by the boundary of Ambanganga korale (part of Amban-ganga) ; on the west by the village limit of Puwakpitiya, Amunemukalana to be declared the property of the Crown under the Waste Lands Ordinances, Gansabhawa road to be declared the property of the Crown under the Waste Lands Ordinances, Udakumburamukalana to be declared the property of the Crown under the Waste Lands Ordinances, an ela to be declared the property of the Crown under the Waste Lands Ordinances, Udakumburahena claimed by T. M. Podiappuhamy, Arachchi, Wellawattakumbureyaya (private), Gurunnehegewele-ela to be declared the property of the Crown under the Waste Lands

Ordinances, Deiyannekumbura claimed by Pallame Abdulla, Darandekumbura claimed by Rannaide of Udugama, Dahathunlaha claimed by Aberan Appu of Paldeniya and others, Millagahamulakumbura claimed by Rannaide of Udugama, Narangahamulakumbura claimed by H. Abaran Appu, Atalaha claimed by H. Ukkunaide, Vel-Vidane, Kendagahairawallekumbura claimed by M. P. Dingirinaide, Aswedduma claimed by Naguliyadde Hangiligedera Dingirihamy, Dahathunlaha claimed by Aberan Appu of Paldeniya and others, Gurunnehelegetennehena to be declared the property of the Crown under the Waste Lands Ordinances, Gansabhawa road to be declared the property of the Crown under the Waste Lands Ordinances.



Surveyor-General's Office,
Colombo, July 5, 1916.

Scale of 16 Chains to an Inch.

G. K. THORNHILL,
for Surveyor-General

November 15, 1919.

J. M. DAVIES,
Special Officer.

Hambantota S. O. No. 1,599.

Order under Section 4, Sub-section (1), of "The Waste Lands Ordinances of 1897, 1899, 1900, and 1903," admitting Lands to be Private Property.

In the matter of the lands commonly called or known as Mahapinwewa (tank), Pinhabeeema, and Palugas or Beddewewa-atmaga, situate in the village of Palatuduwa, in the West Giruwa pattu of the Hambantota District, in the Southern Province, and of "The Waste Lands Ordinances of 1897, 1899, 1900, and 1903."

WHEREAS in pursuance of section 1 of the said Ordinances it was duly notified on the 11th day of July, 1913, that if no claim to the lands commonly called or known as Mahapinwewa (tank), Pinhabeeema, and Palugas or Beddewewa-atmaga, situate in the village of Palatuduwa, in the West Giruwa pattu of the Hambantota District, in the Southern Province, containing in extent 5 acres 3 roods and 34 perches, and shown as lots 1AE, 1BA, and 40c1 in block survey preliminary plan 317 and in the annexed diagrams, was made to Walter Ernest Wait, Special Officer appointed under section 28 of the said Ordinances, within the period of three months from the date specified in such notice, such lands would be declared the property of the Crown, and dealt with on account of the Crown (*vide* Notice No. 4,929):

And whereas Polommaruwa Piyaratana Terunnanse, on behalf of Polommaruwa Wanawasa Kuda Vihare, made claim thereto, and Maxwell MacLagan Wedderburn and Howard Orme Fox, Special Officers appointed under section 28 of the said Ordinances, made due inquiry into such claim, L. Arnold Langdon Crossman, Special Officer appointed under section 28 of the Ordinances, with the consent of His Excellency the Governor, do hereby, in pursuance of the agreement dated the 16th day of November, 1917, admit the said vihare to be the owner of the land, as more fully described herein below, under section 4, sub-section (1), of the said Ordinances.

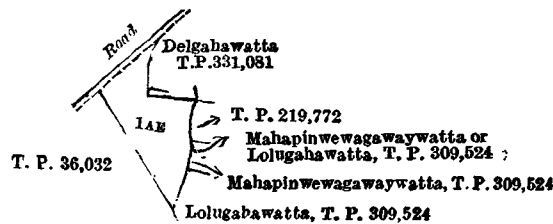
Description of the Lands referred to.

The following lots situated in the village of Palatuduwa, in the West Giruwa pattu of the Hambantota District, in the Southern Province, as described in the annexed diagrams:—

I.—Block survey preliminary plan 317.

Lot.	Name of Land.	Extent, A. R. P.
1AE	Mahapinwewa (tank)	1 1 18

and bounded as follows: on the north by a road, Delgahawatta sold by the Crown (T. P. 331,081); on the east by T. P. 219,772, Mahapinwewagawayatta or Lolugahawatta sold by the Crown (T. P. 309,524), Mahapinwewagawayatta sold by the Crown (T. P. 309,524), Lolugahawatta sold by the Crown (T. P. 309,524); on the south by T. P. 36,032; on the west by T. P. 36,032, a road.



Surveyor-General's Office,
Colombo, August 4, 1919.

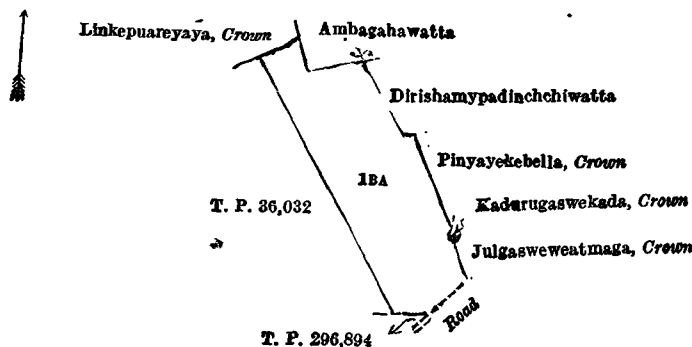
Scale of 8 Chains to an Inch.

H. P. HARRISON,
for Surveyor-General.

II.—Block survey preliminary plan 317.

Lot.	Name of Land.	Extent, A. R. P.
1BA	Pinhabeeema	4 1 18

and bounded as follows: on the north by Linkepuareyaya to be declared the property of the Crown under the Waste Lands Ordinances, Ambagahawatta claimed by Wijesekera Arachchige Babahamy, Dirishampadinchchiwatta claimed by Jayawarna Arachchige Dirishamy; on the east by Pinyayekebella to be declared the property of the Crown under the Waste Lands Ordinances, Kadurugaswekada to be declared the property of the Crown under the Waste Lands Ordinances, Julgasweweatmaga to be declared the property of the Crown under the Waste Lands Ordinances; on the south by a road, T. P. 296,894; on the west by T. P. 36,032.



Surveyor-General's Office,
Colombo, August 4, 1919.

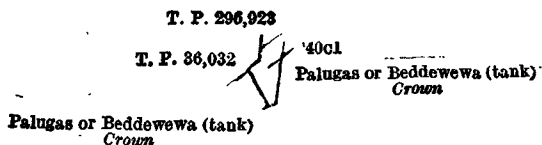
Scale of 8 Chains to an Inch.

H. P. HARRISON,
for Surveyor-General.

III.—Block survey preliminary plan 317.

Lo.	Name of Land.	Extent, A. R. P.
40c1	Palugas or Beddewewa-atmaga	0 1 0

and bounded as follows: on the north by T. P. 296,923; on the east and south by Palugas or Beddewewa (tank) declared to be the property of the Crown under the Waste Lands Ordinances; on the west by Palugas or Beddewewa (tank) to be declared the property of the Crown under the Waste Lands Ordinances, T. P. 36,032.



Surveyor-General's Office,
Colombo, August 4, 1919.

Scale of 8 Chains to an Inch.

H. P. HARRISON,
for Surveyor-General.

September 10, 1919.

A. L. CROSSMAN,
Special Officer.

Kurunegala S. O. No. 2,775.

Order under Section 4, Sub-section (1), of "The Waste Lands Ordinances of 1897, 1899, 1900, and 1903."

In the matter of the land commonly called or known as Kendagollemukalana, situate in the village of Boyawalana, in the Udukaha korale south of the Dambadeni hatpattu of the Kurunegala District, in the North-Western Province, and of "The Waste Lands Ordinances of 1897, 1899, 1900, and 1903."

WHEREAS in pursuance of section 1 of the said Ordinances it was duly declared and notified on the 27th day of July, 1917, that if no claim to the land commonly called or known as Kendagollemukalana, situate in the village of Boyawalana, in the Udukaha korale south of the Dambadeni hatpattu of the Kurunegala District, in the North-Western Province, containing in extent 2 roods and 5 perches, and shown as lot 64c in block survey preliminary plan 449 and in the annexed diagram, was made to Norman Albert Hampton, Special Officer appointed under section 28 of the said Ordinances, within the period of three months from the date specified in the said notice, such land would be declared the property of the Crown, and dealt with on account of the Crown (*vide* Notice No. 6,458):

And whereas Tennakoon Mudiyansele Warthelis Appuhamy as duly appointed guardian of the minors (1) Tennakoon Mudiyadsele Punchihamy, (2) ditto Podi Appuhamy, (3) ditto Podi Hamine made claim thereto, and I, Norman Albert Hampton, Special Officer appointed under section 28 of the said Ordinances, made due inquiry into such claim, and whereas the said Tennakoon Mudiyansele Warthelis Appuhamy and I, with the consent of His Excellency the Governor, came to an agreement in writing dated the 7th day of July, 1918, concerning the said land, under section 4, sub-section (1), of the said Ordinances, whereby it was agreed that the said minors (1) Tennakoon Mudiyansele Punchihamy, (2) ditto Podi Appuhamy, (3) ditto Podi Hamine should be declared the purchasers of the said land upon payment on or before the 7th day of October, 1918, to the Government Agent at Kurunegala, or to the Settlement Officer, of a sum of Rupees Ten only (Rs. 10), as the purchase amount of the said land, and whereas the said amount has been duly paid, the said minors (1) Tennakoon Mudiyansele Punchihamy, (2) ditto Podi Appuhamy, (3) ditto Podi Hamine, are hereby, in pursuance of the agreement aforementioned, declared to be the purchasers of the said land, as more fully described herein below.

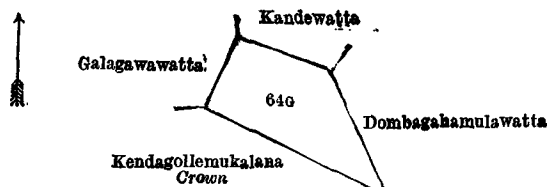
Description of the Land referred to.

The following lot situated in the village of Boyawalana, in the Udukaha korale south of the Dambadeni hatpattu of the Kurunegala District, in the North-Western Province, as described in the annexed diagram:—

Block survey preliminary plan 449.

Lot.	Name of Land.	Extent, A. R. P.
64c	Kendagollemukalana	0 2 5

and bounded as follows: on the north by Kandewatta claimed by Patiraja Mudiyansele Dingiri Appuhami; on the east by Dombaghamulawatta claimed by Vidanelage Kapuruhamy and others; on the south by Kendagollemukalana to be declared the property of the Crown under the Waste Lands Ordinances; on the west by Galagawawatta claimed by Vidanelage Kapuruhamy and others.



Surveyor-General's Office,
Colombo, September 26, 1919.

Scale of 4 Chains to an Inch.

H. P. HARRISON,
for Surveyor-General.

October 30, 1919.

N. A. HAMPTON,
Special Officer.

Kurunegala S. O. No. 2,776.

Order under Section 2 of "The Waste Lands Ordinances of 1897, 1899, 1900, and 1903," declaring Lands to be Crown Property.

In the matter of the lands commonly called or known as Maedandemankadehena *alias* Palamagawahena (road reservation) and Gansabhawa para (footpath), situate in the village of Boyawalana, in the Udukaha korale south of the Dambadeni hatpattu of the Kurunegala District, in the North-Western Province, and of "The Waste Lands Ordinances of 1897, 1899, 1900, and 1903."

THE notice required by section 1 of "The Waste Lands Ordinances of 1897, 1899, 1900, and 1903," having been duly published in manner prescribed by that section in respect of the above-named lands (*vide* Notice No. 6,458), and no claim having been made to the said lands or to any interest therein within the period of three months from the date specified in

the said notice, I, Norman Albert Hampton, Special Officer appointed under section 28 of the said Ordinances, under and by virtue of the powers vested in me in that behalf by section 2 of the said Ordinances, do hereby on this 30th day of October, 1919, order and declare that the said lands, as more fully described herein below, situate in the village of Boyawalana, in the Udukaha korale south of the Dambadeni hatpattu of the Kurunegala District, in the North-Western Province, and shown as lots 1A, 10½, 10½ in block survey preliminary plan 449 and in the annexed diagrams, and containing in extent 36 perches, are the property of the Crown.

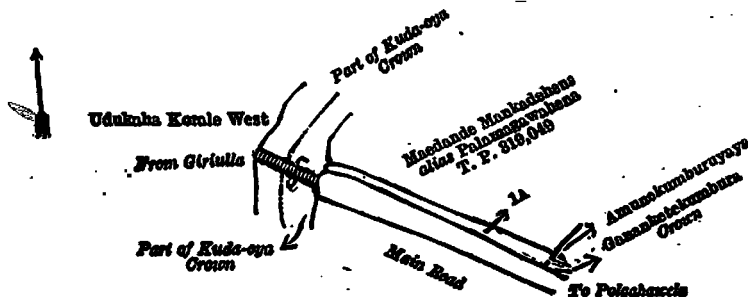
Description of the Lands referred to.

The following lots situated in the village of Boyawalana, in the Udukaha korale south of the Dambadeni hatpattu of the Kurunegala District, in the North-Western Province, as described in the annexed diagrams:—

I.—Block survey preliminary plan 449.

Lot.	Name of Land.	Extent, A. R. P.
1A	Maedandemankadehena <i>alias</i> Palamagawahena (road reservation)	0 0 20

and bounded as follows: on the north by Maedandemankadehena *alias* Palamagawahena sold by the Crown (T. P. 319,049); on the east by Amunekumburuyaya claimed by Wijekoon Mudiyanseelage Kiri Menika and others; Gananketkumbura belonging to the Crown; on the south by the main road from Giriulla to Polgahawela; on the west by Kuda-oya declared the property of the Crown under the Waste Lands Ordinances.



Surveyor-General's Office,
Colombo, September 26, 1919.

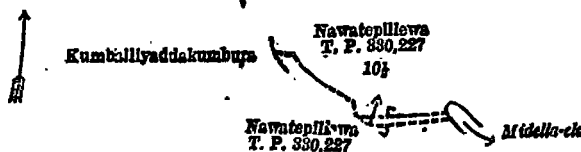
Scale of 4 Chains to an Inch.

H. P. HARRISON,
for Surveyor-General.

II.—Block survey preliminary plan 449.

Lot.	Name of Land	Extent, A. R. P.
10½	Gansabhawa-para (footpath)	0 0 8

and bounded as follows: on the north by Nawatepillewa (T. P. 330,227); on the east by Midella-ela; on the south by Nawatepillewa (T. P. 330,227); on the west by Kumballyaddakumbura claimed by Wijekoon Mudiyanseelage Kiri Menika and others.



Surveyor-General's Office,
Colombo, September 26, 1919.

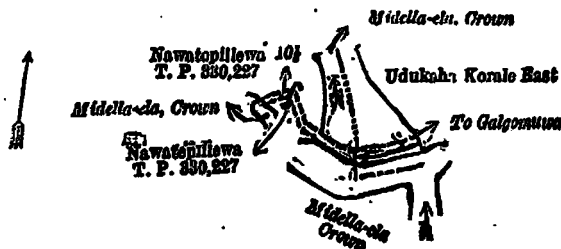
Scale of 4 Chains to an Inch.

H. P. HARRISON,
for Surveyor-General.

III.—Block survey preliminary plan 449.

Lot.	Name of Land	Extent, A. R. P.
10½	Gansabhawa-para (footpath)	0 0 8

and bounded as follows: on the north by Nawatepillewa (T. P. 330,227), Midella-ela declared the property of the Crown under the Waste Lands Ordinances; on the east by the korale limit of Udukaha korale east; on the south by Midella-ela belonging to the Crown, Nawatepillewa (T. P. 330,227); on the west by Midella-ela belonging to the Crown.



Surveyor-General's Office,
Colombo, September 26, 1919.

Scale of 4 Chains to an Inch.

H. P. HARRISON,
for Surveyor-General.

October 30, 1919.

N. A. HAMPTON,
Special Officer.

Kurunegala S. O. No. 2,777.

Order under Section 4, Sub-section (1), of "The Waste Lands Ordinances of 1897, 1899, 1900, and 1903."

In the matter of the land commonly called or known as Kendagollemukalana, situate in the village of Boyawalana, in the Udukaha korale south of the Dambadeni hatpattu of the Kurunegala District, in the North-Western Province, and of "The Waste Lands Ordinances of 1897, 1899, 1900, and 1903."

WHEREAS in pursuance of section 1 of the said Ordinances it was duly declared and notified on the 27th day of July, 1917, that if no claim to the land commonly called or known as Kendagollemukalana, situate in the village of Boyawalana, in the Udukaha korale south of the Dambadeni hatpattu of the Kurunegala District, in the North-Western Province, containing in extent 9 acres and 13 perches, and shown as lot 64F in block survey preliminary plan 449 and in the annexed diagram, was made to Norman Albert Hampton, Special Officer appointed under section 28 of the said Ordinances, within the period of three months from the date specified in the said notice, such land would be declared the property of the Crown, and dealt with on account of the Crown (*vide* Notice No. 6,458):

And whereas Wijekoon Mudiyansele Punchi Banda Tilakaratna made claim thereto, and I, Norman Albert Hampton, Special Officer appointed under section 28 of the said Ordinances, made due inquiry into such claim, and whereas the said claimant and I, with the consent of His Excellency the Governor, came to an agreement in writing dated the 10th day of July, 1918, concerning the said land, under section 4, sub-section (1), of the said Ordinances, whereby it was agreed that the said claimant should be declared the purchaser of the said land upon payment on or before the 10th day of October, 1918, to the Government Agent at Kurunegala, or to the Settlement Officer, of a sum of Rupees One hundred and Forty-four only (Rs. 144), as the purchase amount of the said land, and whereas the said amount has been duly paid by the said claimant, he is hereby, in pursuance of the agreement aforementioned, declared to be the purchaser of the said land, as more fully described herein below.

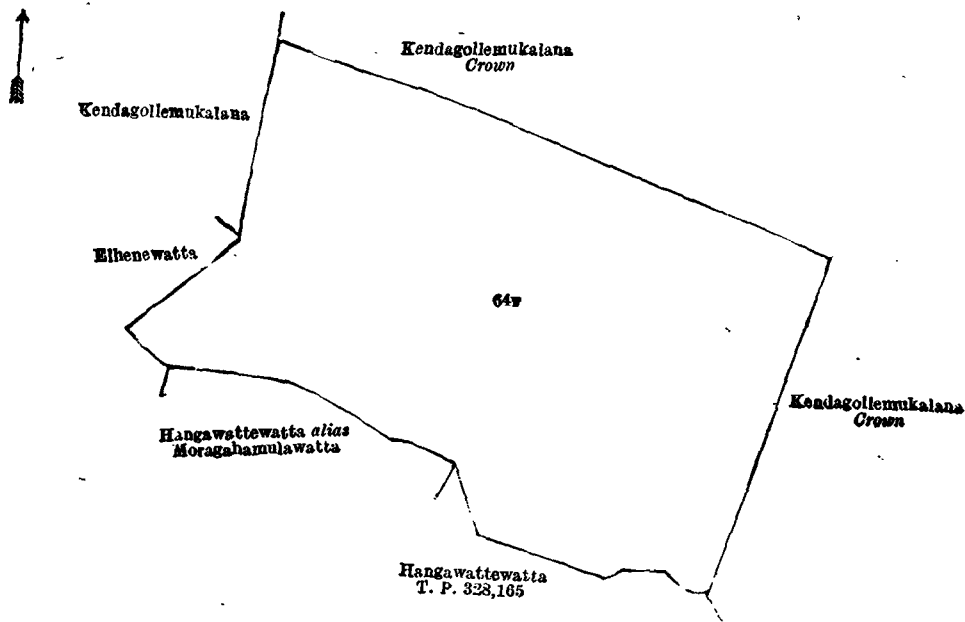
Description of the Land referred to.

The following lot situated in the village of Boyawalana, in the Udukaha korale south of the Dambadeni hatpattu of the Kurunegala District, in the North-Western Province, as described in the annexed diagram:—

Block survey preliminary plan 449.

Lot.	Name of Land.	Extent, A. R. P.
64F	Kendagollemukalana	9 0 13

and bounded as follows: on the north and east by Kendagollemukalana to be declared the property of the Crown under the Waste Lands Ordinances; on the south by Hangawattewatta sold by Crown (T. P. 328,165), Hangawattewatta *alias* Moragahamulawatta claimed by Wijekoon Mudiyansele Punchi Banda Tilakaratna, Registrar, Elhenewatta claimed by Wijekoon Mudiyansele Podi Nona; on the west by Elhenewatta claimed by Wijekoon Mudiyansele Podi Nona, Kendagollemukalana sold by the Crown.



Surveyor-General's Office,
Colombo, September 26, 1919.

Scale of 4 Chains to an Inch.

H. P. HARRISON,
for Surveyor-General.

October 30, 1919.

N. A. HAMPTON,
Special Officer.

Kurunegala S. O. No. 2,778.

Order under Section 4, Sub-section (1), of "The Waste Lands Ordinances of 1897, 1899, 1900, and 1903."

In the matter of the land commonly called or known as Kendagollemukalana, situate in the village of Boyawalana, in the Udukaha korale south of the Dambadeni hatpattu of the Kurunegala District, in the North-Western Province, and of "The Waste Lands Ordinances of 1897, 1899, 1900, and 1903."

WHEREAS in pursuance of section 1 of the said Ordinances it was duly declared and notified on the 27th day of July, 1917, that if no claim to the land commonly called or known as Kendagollemukalana, situate in the village of Boyawalana, in the Udukaha korale south of the Dambadeni hatpattu of the Kurunegala District, in the North-Western Province, containing in extent 2 acres 2 roods and 12 perches, and shown as lot 64E in block survey preliminary plan 449 and in the annexed diagram, was made to Norman Albert Hampton, Special Officer appointed under section 28 of the said Ordinances, within the period of three months from the date specified in the said notice, such land would be declared the property of the Crown, and dealt with on account of the Crown (*vide* Notice No. 6,458):

And whereas Wijekoon Mudiyansele Dingiri Banda made claim thereto, and I, Norman Albert Hampton, Special Officer appointed under section 28 of the said Ordinances, made due inquiry into such claim, and whereas the said claimant and I, with the consent of His Excellency the Governor, came to an agreement in writing dated the 16th day of January, 1918, concerning the said land, under section 4, sub-section (1), of the said Ordinances, whereby it was agreed that the said claimant should be declared the purchaser of the said land upon payment on or before the 16th day of July, 1918, to the Government Agent at Kurunegala, or to the Settlement Officer, of a sum of Rupees Fifty only (Rs. 50), as the purchase amount of the said land, and whereas the said amount has been duly paid by the said claimant, he is hereby, in pursuance of the agreement aforementioned, declared to be the purchaser of the said land, as more fully described herein below.

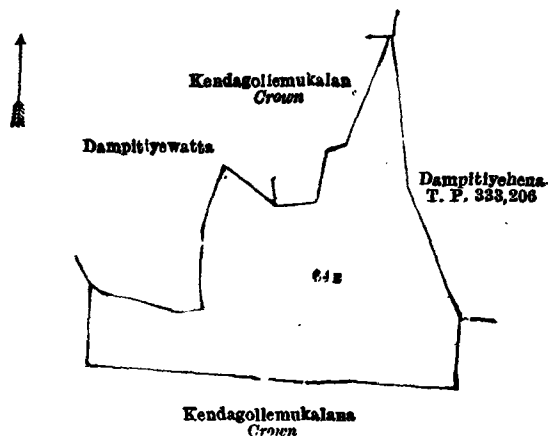
Description of the Land referred to.

The following lot situated in the village of Boyawalana, in the Udukaha korale south of the Dambadeni hatpattu of the Kurunegala District, in the North-Western Province, as described in the annexed diagram:—

Block survey preliminary plan 449.

Lot.	Name of Land.	Extent, A. R. P.
64E	Kendagollemukalana	2 2 12

and bounded as follows: on the north by Dampitiywatta claimed by Wijekoon Mudiyansele Dingiri Banda, Arachchi, Kendagollemukalana to be declared the property of the Crown under the Waste Lands Ordinances; on the east by Dampitiyehena sold by Crown (T. P. 333,206), Kendagollemukalana to be declared the property of the Crown under the Waste Lands Ordinances; on the south by Kendagollemukalana to be declared the property of the Crown under the Waste Lands Ordinances; on the west by Dampitiywatta claimed by Wijekoon Mudiyansele Dingiri Banda, Arachchi.



Surveyor-General's Office,
Colombo, September 26, 1919.

Scale of 4 Chains to an Inch.

H. P. HARRISON.
for Surveyor-General.

October 30, 1919.

N. A. HAMPTON,
Special Officer.

Kurunegala S. O. No. 2,779.

Order under Section 2 of "The Waste Lands Ordinances of 1897, 1899, 1900, and 1903," declaring Lands to be Crown Property.

In the matter of the lands commonly called or known as Footpath, Gansabhawa road, Kuda-oya (part of stream), situate in the village of Hataluwa, in the Baladora korale of the Dewamede hatpattu of the Kurunegala District, in the North-Western Province, and of "The Waste Lands Ordinances of 1897, 1899, 1900, and 1903."

The notice required by section 1 of "The Waste Lands Ordinances of 1897, 1899, 1900, and 1903," having been duly published in manner prescribed by that section in respect of the above-named lands (*vide* Notice No. 6,143), and no claim having been made to the said lands or to any interest therein within the period of three months from the date specified in the said notice, I, John Murray Davies, Special Officer appointed under section 28 of the said Ordinances, under and by virtue of the powers vested in me in that behalf by section 2 of the said Ordinances, do hereby on this 21st day of October, 1919, order and declare that the said lands, as more fully described herein below, situate in the village of Hataluwa, in the Baladora korale of the Dewamede hatpattu of the Kurunegala District, in the North-Western Province, and shown as lots 4, 17, 22, 18, and 23 in block survey preliminary plan 1,553 and in the annexed diagrams, and containing in extent 4 acres 1 rood and 34 perches, are the property of the Crown.

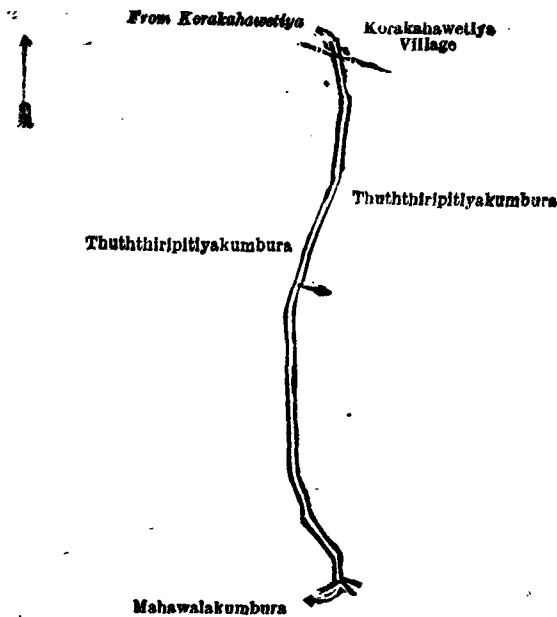
Description of the Lands referred to.

The following lots situated in the village of Hataluwa, in the Baladora korale of the Dewamede hatpattu of the Kurunegala District, in the North-Western Province, as described in the annexed diagrams:—

I.—Block survey preliminary plan 1,553.

Lot.	Name of Land.	Extent, A. R. P.
4	Footpath	0 0 20

and bounded as follows: on the north by the village limit of Korakahawetiya; on the east by Thuththiripitiyakumbura claimed by A. M. Meera Lebbe Arachchi; on the south by Mahawakalumbura claimed by Ahamadu Lebbe Ismail Lebbe and others; on the west by Thuththiripitiyakumbura claimed by A. M. Meera Lebbe Arachchi.



Surveyor-General's Office,
Colombo, March 10, 1916.

Scale of 4 Chains to an Inch.

G. K. THORNHILL,
for Surveyor-General.

II.—Block survey preliminary plan 1,553

Lot.	Name of Land.	Extent, A. R. P.
17	.. Gansabhawa road 0 2 22
22	.. Do. 0 0 10
		0 2 32

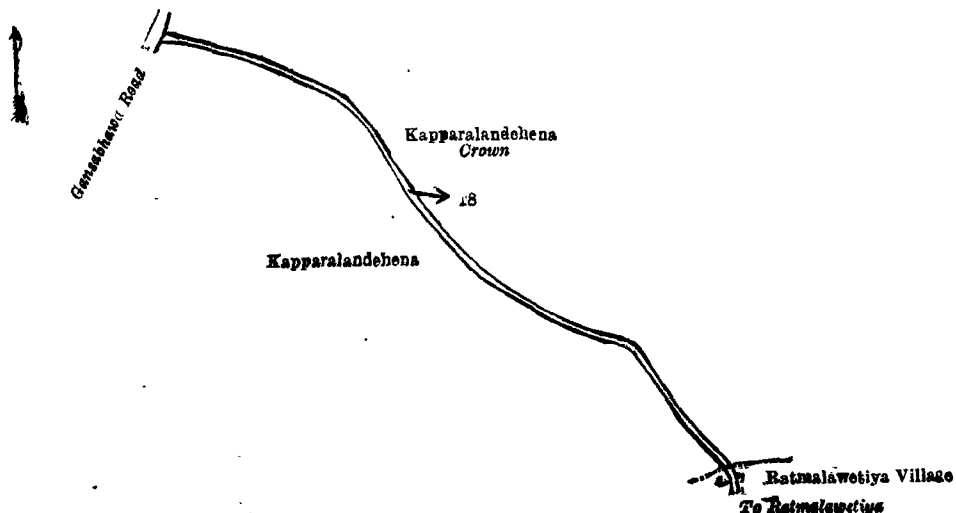
and bounded as follows : on the north by Kapparalandehena sold to Dionysius Bernard Gunasekera under the Waste Lands Ordinances, Hataluwemedawewa (tank) to be declared the property of the Crown under the Waste Lands Ordinances, (bund) ; on the east by Kapparalandehena to be declared the property of the Crown under the Waste Lands Ordinances, footpath, Kapparalandehena sold to Dionysius Bernard Gunasekera under the Waste Lands Ordinances, Kapparalandehena to be declared the property of the Crown under the Waste Lands Ordinances ; on the south by Kapparalandehena to be declared the property of the Crown under the Waste Lands Ordinances, part of Kuda-oya ; on the west by Kapparalandehena (reservation for Kuda-oya) to be declared the property of the Crown under the Waste Lands Ordinances, Kapparalandehena sold to Dionysius Bernard Gunasekera under the Waste Lands Ordinances.

[For Diagram see page 261.]

III.—Block survey preliminary plan 1,553.

Lot.	Name of Land.	Extent, A. R. P.
18	.. Footpath 0 0 27

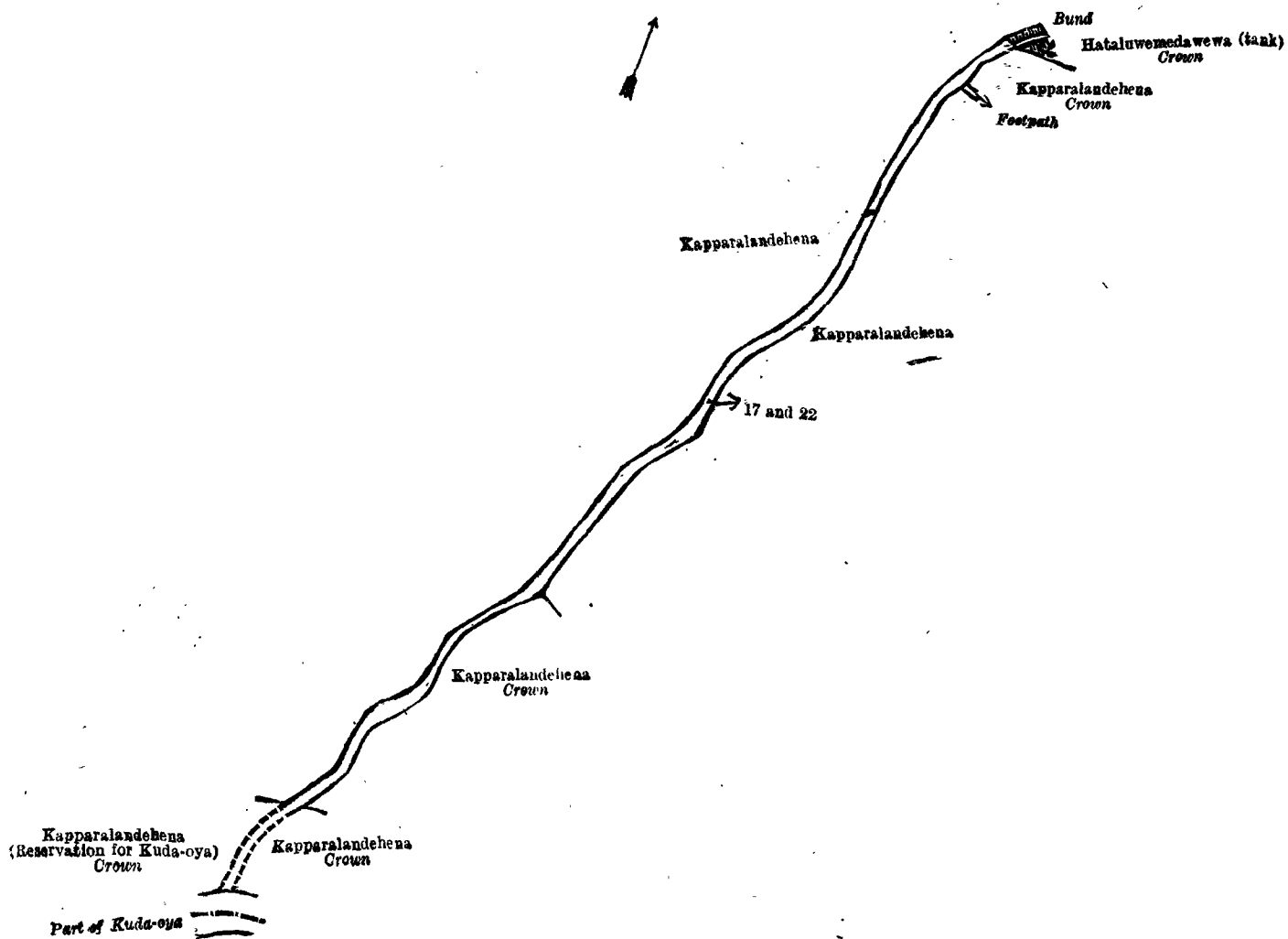
and bounded as follows : on the north and east by Kapparalandehena to be declared the property of the Crown under the Waste Lands Ordinances ; on the south by village limit of Ratmalawetiya, Kapparalandehena sold to Dionysius Bernard Gunasekera under the Waste Lands Ordinances ; on the west by Kapparalandehena sold to Dionysius Bernard Gunasekera under the Waste Lands Ordinances, Gansabhawa road.



Surveyor-General's Office,
Colombo, October 1, 1919.

Scale of 4 Chains to an Inch.

H. P. HARRISON,
for Surveyor-General.



Surveyor-General's Office,
Colombo, October 1, 1919.

Scale of 4 Chains to an Inch.

H. P. HARRISON,
for Surveyor-General.

IV.—Block survey preliminary plan 1,553.

Lot.	Name of Land.	Extent, A. R. P.
23	Kuda-oya (part of stream)	3 1 35

and bounded as follows : on the north by Othemukalana (reservation for Kuda-oya) to be declared the property of the Crown under the Waste Lands Ordinances ; on the east by Othemukalana (reservation for Kuda-oya) to be declared the property of the Crown under the Waste Lands Ordinances, Kapparalandehena (reservation for Kuda-oya) to be declared the property of the Crown under the Waste Lands Ordinances, Gansabhawa road, Kapparalandehena to be declared the property of the Crown under the Waste Lands Ordinances, the village limit of Ratmalawetiya ; on the south by the village limit of Likolawewa (part of Kuda-oya) ; on the west by the village limit of Likolawewa (part of Kuda-oya), village limit of Korakahawetiya.

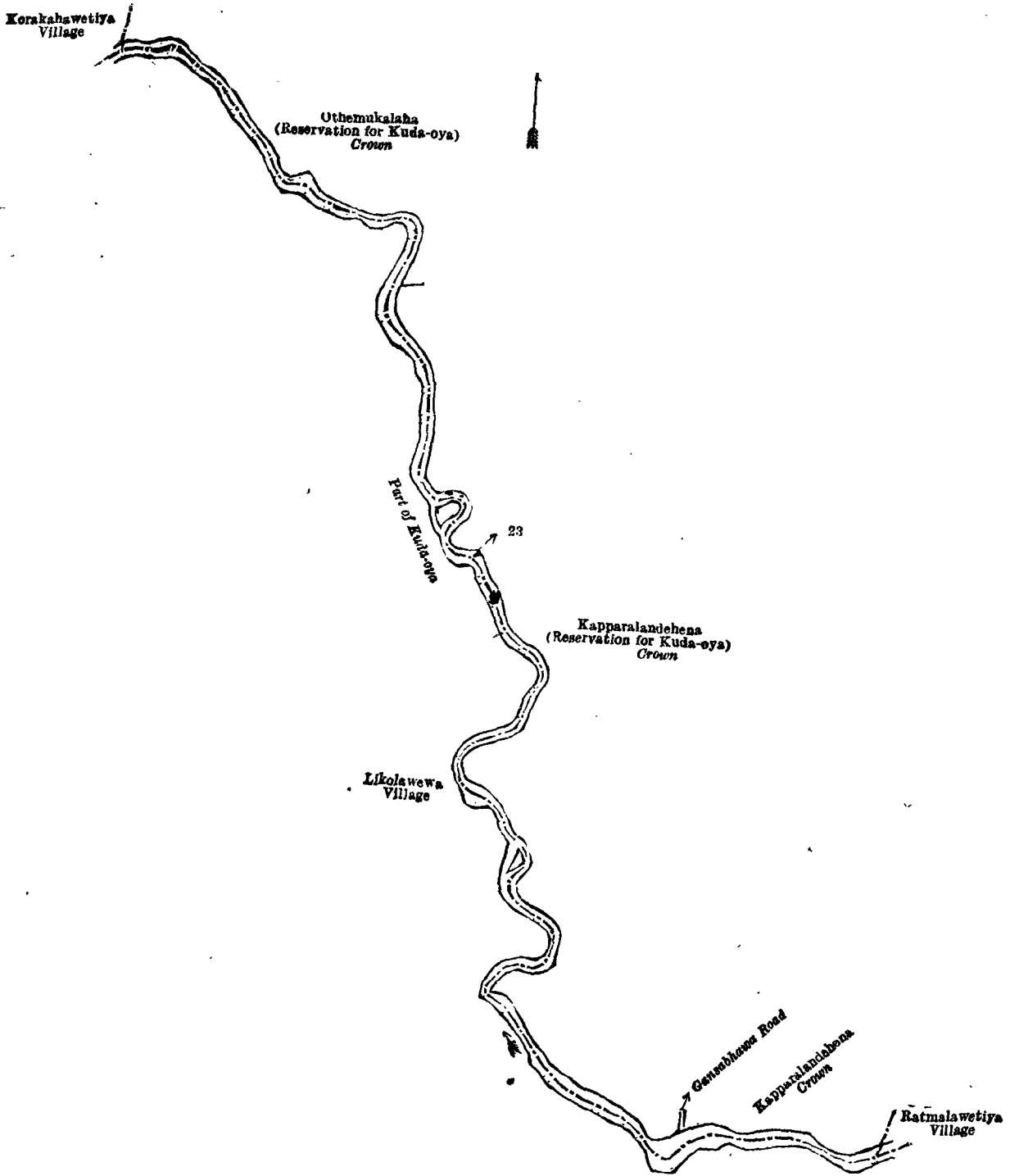
[For Diagram see page 262.]

Puttalam S. O. No. 33.

Order under Section 4, Sub-section (1), of "The Waste Lands Ordinances of 1897, 1899, 1900, and 1903," declaring Lands to be Crown Property.

In the matter of the lands commonly called or known as Compass para (half), Mahawelapillewa, &c., situate in the village of Wendakaduwa, in the Kumara Pallam pattu korale of the Demala hatpattu of the Puttalam District, in the North-Western Province, and of "The Waste Lands Ordinances of 1897, 1899, 1900, and 1903."

WHEREAS in pursuance of section 1 of the said Ordinances it was duly notified on the 21st day of February, 1919, that if no claim to the lands commonly called or known as Compass para (half), Mahawelapillewa, &c., situate in the village of Wendakaduwa, in the Kumara Pallam pattu korale of the Demala hatpattu of the Puttalam District, in the North-Western Province, containing in extent 557 acres 3 roods and 19 perches, and shown as lots 1, 2, 3, 4, 5, 7, 8, 9, 10, 11, 14, 17, 19, 20, 21, 22, 23, 24, 25, and 26 in block survey preliminary plan 1,781 and in the annexed diagram, was made to John Murray Davies, Special Officer appointed under section 28 of the said Ordinances, within the period of three months from the date specified in such notice, such lands would be declared the property of the Crown, and dealt with on account of the Crown (*vide* Notice No. 7,138) :



Surveyor-General's Office,
Colombo, October 1, 1919.

Scale of 4 Chains to an Inch.

H. P. HARRISON,
for Surveyor-General.

October 21, 1919.

J. M. DAVIES,
Special Officer.

And whereas (1) Balasuriya Mudiyansele Dingiri Menika, (2) Wanaviraja Wasala Mudiyansele Tikiri Banda, (3) ditto Appuhamy, (4) Ekanayaka Mudiyansele Tikiri Banda, Arachchi, and (5) Kiri Banda Wanaviraja made claim thereto, and whereas the said 1st claimant, by an agreement in writing dated the 3rd day of October, 1919, and the 2nd to 5th claimants by an agreement in writing dated the 30th day of September, 1919, in consideration of the Settlement Officer settling as private property otherwise than under the Waste Lands Ordinances un-noticed lots 12, 13a, and 18 in block survey preliminary plan 1,781, withdrew claim to the above-mentioned lots 1, 2, 3, 4, 5, 7, 8, 9, 10, 11, 14, 17, 19, 20, 21, 22, 23, 24, 25, and 26 of this order, I, John Murray Davies, the aforesaid Special Officer, under and by virtue of the powers vested in me in that behalf by section 4 of the said Ordinances, do hereby on this 24th day of November, 1919, order and declare, under section 4, sub-section (1), of the said Ordinances, that the said lands, as more fully described herein below, are the property of the Crown.

Description of the Lands referred to.

The following lots situated in the village of Wendakaduwa, in the Kumara Pallam pattu korale of the Demala hatpattu of the Puttalam District, in the North-Western Province, as described in the annexed diagram:—

Block survey preliminary plan 1,781.

Lot.	Name of Land.	Extent, A. R. P.	Lot.	Name of Land.	Extent, A. R. P.
1 ..	Compass para (half) ..	0 0 7	17 ..	Wekandapaulamukalana (reservation for tank bund) ..	0 3 18
2 ..	Mahawelapillewa ..	0 0 34	19 ..	Kudawewapaulahena ..	11 0 10
3 ..	Ratambala-oya (stream) (half) ..	2 1 13	20 ..	Kudawewa (tank, abandoned) ..	6 0 9
4 ..	Radaelagawahenyaya (reservation for Ratambala-oya) ..	7 1 35	21 ..	Para (cart track) ..	0 0 11
5 ..	Do. (do.) ..	7 3 12	22 ..	Do. ..	0 0 27
7 ..	Sulupara (minor road) (half) ..	0 1 16	23 ..	Sulupara (minor road) (half) ..	1 0 19
8 ..	Radaelagawahenyaya (reservation for road) ..	0 3 7	24 ..	Wendakaduwanamukalana (reservation for minor road) ..	3 0 1
9 ..	Radaelagawahenyaya ..	9 3 29	25 ..	Ditto <i>alias</i> Ambamukalana ..	473 3 29
10 ..	Rada-ela (stream) ..	0 2 33	26 ..	Compass para (half) ..	1 0 23
11 ..	Ambalamagawahenyaya ..	30 1 15			
14 ..	Mahawelagawahena (reservation for tank bund) ..	0 1 31			557 3 19

and bounded as follows: on the north by the boundary of Kumara Wannu pattu (half of Ratambala-oya, the village limit of Radayaya); on the east by half of the road from Anamaduwa to Bangadeniya (the village limit of Adammana), the village limit of Pottukulama; on the south by the village limit of Pottukulama; on the west by half of the road from Vilattawa to Kattakaduwa, the boundary of the Pitigal korale north, Chilaw District, the village limit of Wendakaduwa.

NOTE.—The following lots lying within the above-mentioned boundaries are excluded from this order, and their aggregate acreage of 39 acres and 35 perches is not included in the acreage of 557 acres 3 roods and 19 perches given above:—

Block survey preliminary plan 1,781.

Lot.	Name of Land.	Extent, A. R. P.	Lot.	Name of Land.	Extent, A. R. P.
12 ..	Wewapaulawatta ..	1 0 29	18 ..	Wewapaulawatta ..	1 0 2
13 ..	Mahawewa (tank) ..	26 3 11			
15 ..	Welagawakamata ..	0 1 0			39 0 35
16 ..	Mahawela ..	9 3 33			

[For Diagram see page 264.]

Puttalam S. O. No. 34.

Order under Sections 2 and 4, Sub-section (1), of "The Waste Lands Ordinances of 1897, 1899, 1900, and 1903," declaring Lands to be Crown Property.

In the matter of the lands commonly called or known as Torawatawanamukalana, cart track (road), &c., situate in the village of Torawatawana, in the Kumara Pallam pattu korale of the Demala hatpattu of the Puttalam District, in the North-Western Province, and of "The Waste Lands Ordinances of 1897, 1899, 1900, and 1903."

WHEREAS in pursuance of section 1 of the said Ordinances it was duly notified on the 14th day of February, 1919, that if no claim to the lands commonly called or known as Torawatawanamukalana, cart track (road), &c., situate in the village of Torawatawana, in the Kumara-Pallam pattu korale of the Demala hatpattu of the Puttalam District, in the North-Western Province, containing in extent 357 acres 3 roods and 37 perches, and shown as lots 1, 2, 3, 4, 4½, 5, 6, 7, 8, 9, 10, 12, 13, 14, 15, 16, 17, 18, 19, 21, 22, and 23 in block survey preliminary plan 1,785 and in the annexed diagram, was made to John Murray Davies, Special Officer appointed under section 28 of the said Ordinances, within the period of three months from the date specified in such notice, such lands would be declared the property of the Crown, and dealt with on account of the Crown (*vide* Notice No. 7,123):

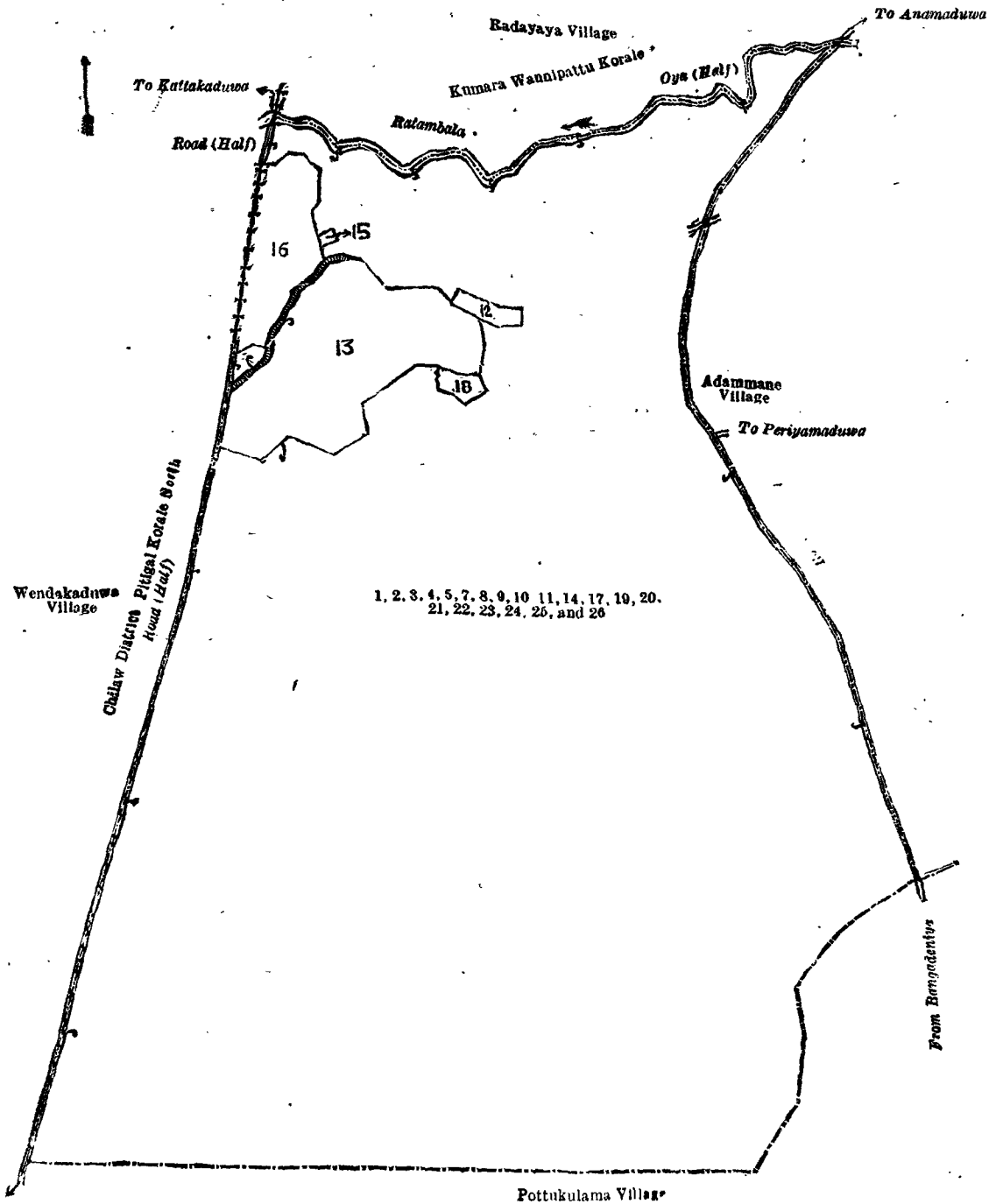
And whereas no claim was made to the said lots 1, 2, 3, 4, 4½, 5, 6, 7, 8, 10, 12, 13, 14, 15, 16, 17, 18, 19, 22, and 23 or to any interest therein within the period of three months from the date specified in the said notice, and whereas Balasuriya Mudiyansele Dingiri Menika made claim to the said lots 9 and 21, and whereas the said claimant by an agreement in writing dated the 3rd day of October, 1919, in consideration of the Settlement Officer settling as private property outside the Waste Lands Ordinances lots 11 and 20 of the block survey preliminary plan 1,785, Torawatawana, withdrew claim to the said lots 9 and 21 of this order, I, John Murray Davies, the aforesaid Special Officer, under and by virtue of the powers vested in me in that behalf by sections 2 and 4 of the said Ordinances, do hereby on this 5th day of December, 1919, order and declare, under section 2 of the said Ordinances, that the said lots 1, 2, 3, 4, 4½, 5, 6, 7, 8, 10, 12, 13, 14, 15, 16, 17, 18, 19, 22, and 23, and under section 4, sub-section (1), of the said Ordinances, the said lots 9 and 21, as more fully described herein below, are the property of the Crown.

Description of the Lands referred to.

The following lots situated in the village of Torawatawana, in the Kumara Pallam pattu korale of the Demala hatpattu of the Puttalam District, in the North-Western Province, as described in the annexed diagram:—

Block survey preliminary plan 1,785.

Lot.	Name of Land.	Extent, A. R. P.	Lot.	Name of Land.	Extent, A. R. P.
1 ..	Torawatawanamukalana ..	16 3 20	7 ..	Footpath ..	0 0 14
2 ..	Cart track (road) ..	1 1 13	8 ..	Do. ..	0 0 28
3 ..	Torawatawanamukalana ..	217 0 10	9 ..	Torawatawanahenyaya ..	3 3 5
4 ..	Mala-amune-ela (stream) ..	1 2 16	10 ..	Footpath ..	0 0 4
4½ ..	Do. (do.) ..	0 3 6	12 ..	Torawatawanamukalana ..	17 2 17
5 ..	Footpath ..	0 0 2	13 ..	Torawatawanawewa (abandoned tank and bund) ..	9 1 0
6 ..	Torawatawanamukalana ..	10 1 16			



Surveyor-General's Office,
Colombo, January 24, 1919.

Scale of 16 Chains to an Inch.

C. R. LUNDIE,
for Surveyor-General

November 24, 1919.

J. M. DAVIES,
Special Officer.

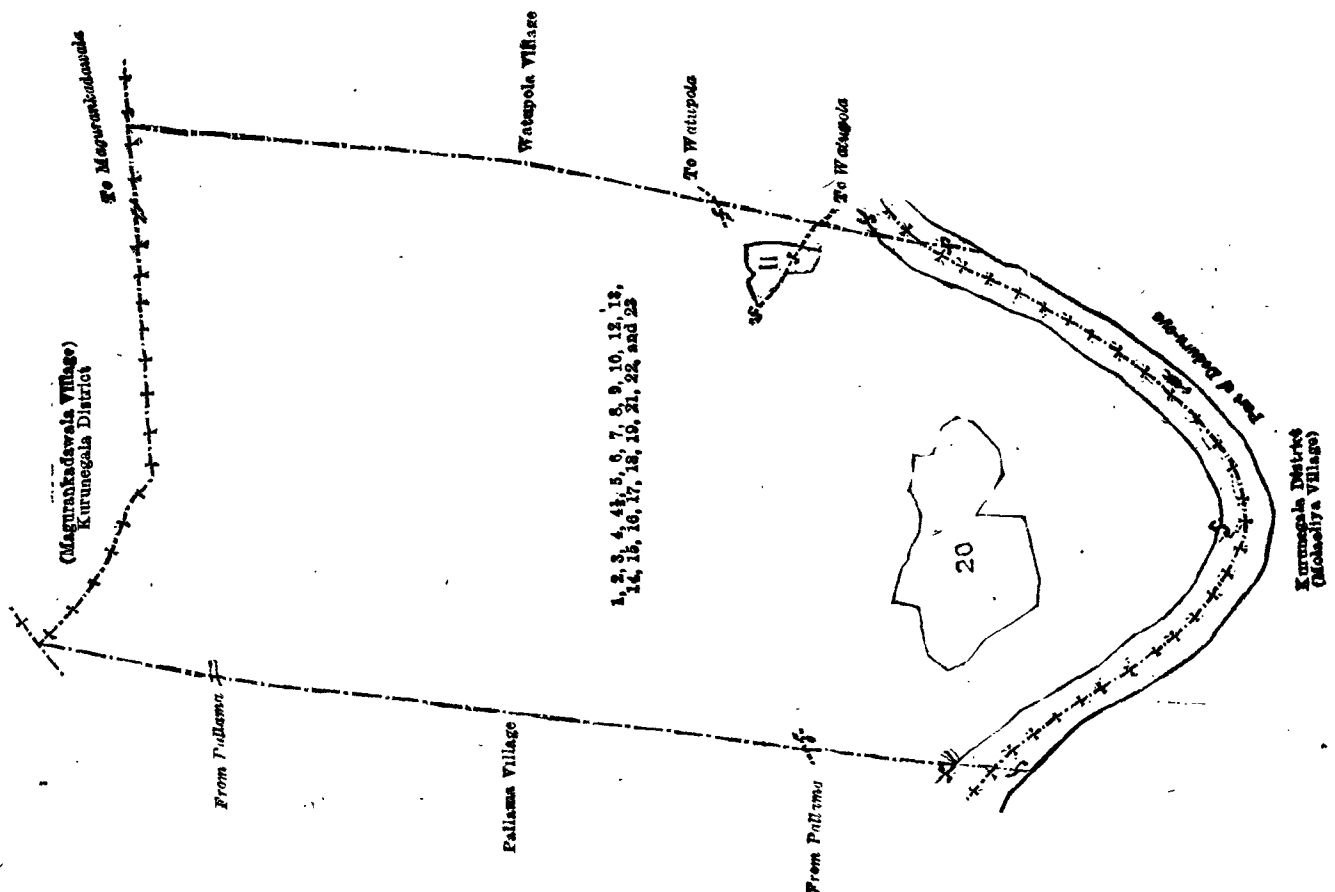
Lot.	Name of Land.	Extent, A. R. P.	Lot.	Name of Land.	Extent, A. R. P.
14 ..	Torawatawanamukalana	.. 0 2 14	21 ..	Torawatawanahenyaya	.. 36 1 1
15 ..	Footpath	.. 0 0 1	22 ..	Do (reservation for Deduru-oya)	.. 24 0 18
16 ..	Torawatawanahenyaya	.. 2 1 16	23 ..	Part of Deduru-oya (stream)	.. 13 1 26
17 ..	Kapuhembem-ela (stream)	.. 0 2 7			
18 ..	Torawatawanamukalana	.. 1 2 24			357 3 37
19 ..	Ela (stream)	.. 0 0 19			

and bounded as follows : on the north by the boundary of Kurunegala District (the village limit of Magurankadawala) ; on the east by the village limit of Watupola ; on the south by the boundary of Kurunegala District (part of Deduru-oya, the village limit of Molaeliya) ; on the west by the village limit of Pallama.

NOTE.—The following lots lying within the above boundaries are excluded from this order, and their aggregate acreage of 17 acres and 27 perches is not included in the acreage of 357 acres 3 roods and 37 perches given above :—

Block survey preliminary plan 1,785.

Lot.	Name of Land.	Extent, A. R. P.
11 ..	Siyambalagahamulawatta, Gangodawatta	.. 1 2 37
20 ..	Kumbukgahakumbura, Dangahakumbura	.. 15 1 30
		17 0 27



Surveyor-General's Office,
Colombo, January 21, 1919.

Scale of 16 Chains to an Inch.

C. R. LUNDIE,
for Surveyor-General.

December 5, 1919.

J. M. DAVIES,
Special Officer.

Uva S. O. No. 2,419.

Order under Section 4, Sub-section (1), of "The Waste Lands Ordinances of 1897, 1899, 1900, and 1903."

In the matter of the lands commonly called or known as Pitahayelandehena *alias* Madamelandehena and Polpeliyelandehena, situate in the village of Pattiyakumbura, in the Kumbalwela korale of the Yatikinda division, in the Province of Uva, and of "The Waste Lands Ordinances of 1897, 1899, 1900, and 1903."

WHEREAS in pursuance of section 1 of the said Ordinances it was duly declared and notified on the 26th day of October, 1917, that if no claim to the lands commonly called or known as Pitahayelandehena *alias* Madamelandehena and Polpeliyelandehena, situate in the village of Pattiyakumbura, in the Kumbalwela korale of the Yatikinda division, in the Province of Uva, containing in extent 3 acres and 10 perches, and shown as lots 66A and 66C in block survey preliminary plan 7B and in the annexed diagram, was made to John Murray Davies, Special Officer appointed under section 28 of the said Ordinances, within the period of three months from the date specified in the said notice, such lands would be declared the property of the Crown, and dealt with on account of the Crown (*vide* Notice No. 6,634):

And whereas Amarasingha Mudiyanselege Hudu Nilame made claim thereto, and I, John Murray Davies, Special Officer appointed under section 28 of the said Ordinances, made due inquiry into such claim, and whereas the said claimant and I, with the consent of His Excellency the Governor, came to an agreement in writing dated the 6th day of July, 1918, concerning the said lands, under section 4, sub-section (1), of the said Ordinances, whereby it was agreed that the said claimant should be declared, along with (1) Amarasingha Mudiyanselege Loku Menika, (2) ditto Bandara Menika, (3) ditto Heen Menika, (4) ditto Hudu Banda, (5) ditto Appuhamy, the purchaser of the said lands upon payment on or before the 6th day of October, 1918, to the Government Agent at Badulla, of a sum of Rupees Forty-five only (Rs. 45), as the purchase amount of the said lands, and whereas the said amount has been duly paid by the said claimant, he and the said (1) Amarasingha Mudiyanselege Loku Menika, (2) ditto Bandara Menika, (3) ditto Heen Menika, (4) ditto Hudu Banda, (5) ditto Appuhamy are hereby, in pursuance of the agreement aforementioned, declared to be the purchasers of the said lands, as more fully described herein below.

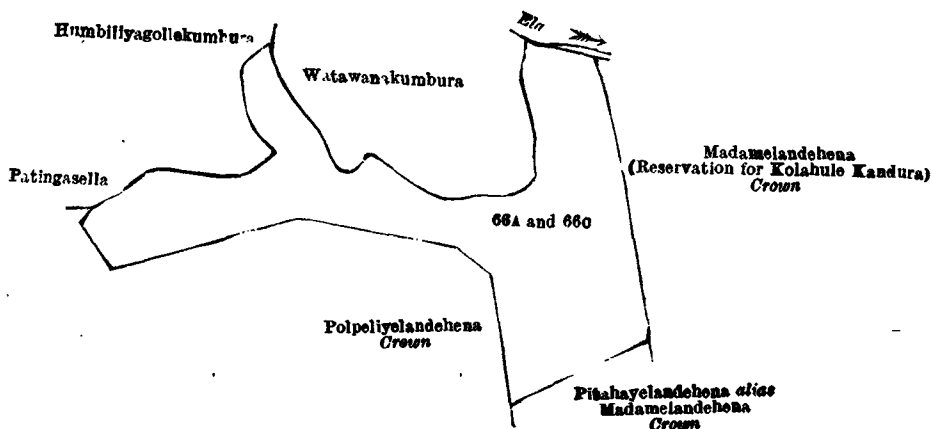
Description of the Lands referred to.

The following lots situated in the village of Pattiyakumbura, in the Kumbalwela korale of the Yatikinda division, in the Province of Uva, as described in the annexed diagram :—

Block survey preliminary plan 7B.

Lot.	Name of Land.	Extent, A. R. P.
66A ..	Pitahayelandehena <i>alias</i> Madamelandehena	1 2 34
66c ..	Polpeliyelandehena	1 1 16
		3 0 10

and bounded as follows : on the north by Patingasella claimed by the Nawela Vihare, Humbiliyagollekumbura claimed by Amaratunga Mudiyanseleage Hudu Nilame and others, Watawanakumbura claimed by Amaratunga Mudiyanseleage Hudu Nilame and others, an ela ; on the east by Madamelandehena (reservation for Kalahule kandura) declared to be the property of the Crown under the Waste Lands Ordinances ; on the south by Pitahayelandehena *alias* Madamelandehena to be declared the property of the Crown under the Waste Lands Ordinances, Polpeliyelandehena to be declared the property of the Crown under the Waste Lands Ordinances ; on the west by Polpeliyelandehena to be declared the property of the Crown under the Waste Lands Ordinances.



Surveyor-General's Office,
Colombo, September 29, 1919.

Scale of 4 Chains to an Inch.

H. P. HARRISON,
for Surveyor-General.

October 16, 1919.

J. M. DAVIES,
Special Officer.

Uva S. O. No. 2,420.

Order under Section 4, Sub-section (1), of "The Waste Lands Ordinances of 1897, 1899, 1900, and 1903."

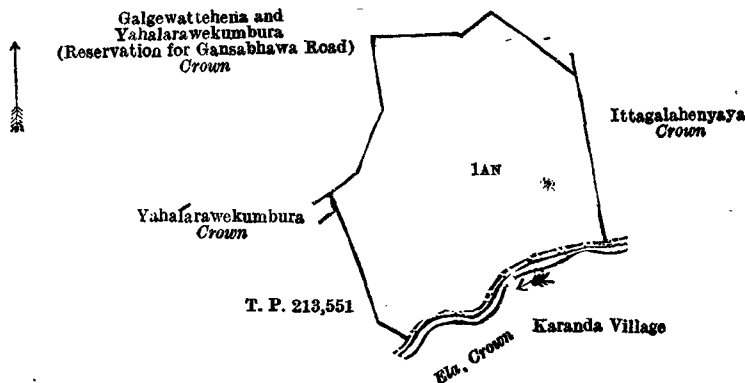
In the matter of the land commonly called or known as Galgewattchena and Nugelangahena, situate in the village of Walasella, in the Kandukara korale of the Buttala division, in the Province of Uva, and of "The Waste Lands Ordinances of 1897, 1899, 1900, and 1903."

WHEREAS in pursuance of section 1 of the said Ordinances it was duly declared and notified on the 23rd day of May, 1913, that if no claim to the land commonly called or known as Galgewattchena and Nugelangahena, situate in the village of Walasella, in the Kandukara korale of the Buttala division, in the Province of Uva, containing in extent 10 acres and 23 perches, and shown as lot 1AN in block survey preliminary plan 198 and in the annexed diagram, was made to John Murray Davies, Special Officer appointed under section 28 of the said Ordinances, within the period of three months from the date specified in the said notice, such land would be declared the property of the Crown, and dealt with on account of the Crown (*vide* Notice No. 4,878) :

And whereas Rajakaruna Samarasinha Abeyasinha Mudiyanseleage Punchedi Banda made claim thereto, and I, John Murray Davies, Special Officer appointed under section 28 of the said Ordinances, made due inquiry into such claim, and whereas the said claimant and I, with the consent of His Excellency the Governor, came to an agreement in writing dated the 25th day of August, 1914, concerning the said land, under section 4, sub-section (1), of the said Ordinances, whereby it was agreed that the said claimant should be declared the purchaser of the said land upon payment on or before the 25th day of January, 1915, to the Government Agent at Badulla, or to the Settlement Officer, of a sum of Rupees Seventy-five only (Rs. 75), as the purchase amount of the said land, and whereas the said amount has been duly paid by the said claimant, he is hereby, in pursuance of the agreement aforementioned, declared to be the purchaser of the said land, as more fully described herein below.

Description of the Land referred to.

The land commonly called or known as Galgewattchena and Nugelangahena, situated in the village of Walasella, in the Kandukara korale of the Buttala division, in the Province of Uva, containing in extent 10 acres and 23 perches, and shown as lot 1AN in block survey preliminary plan 198 and in the annexed diagram ; and bounded as follows : on the north by Galgewattchena and Yahalarawekumbura (reservation for Gansabhawa road) to be declared the property of the Crown under the Waste Lands Ordinances ; on the east by Ittagalahenyaya to be declared the property of the Crown under the Waste Lands Ordinances ; on the south by the village limit of Karanda (ela to be declared the property of the Crown under the Waste Lands Ordinances) ; on the west by T. P. 213,551, Yahalarawekumbura to be declared the property of the Crown under the Waste Lands Ordinances, Galgewattchena and Yahalarawekumbura (reservation for Gansabhawa road) to be declared the property of the Crown under the Waste Lands Ordinances.



Surveyor-General's Office,
Colombo, September 19, 1919.

Scale of 8 Chains to an Inch.

H. P. HARRISON,
for Surveyor-General.

November 1, 1919.

J. M. DAVIES,
Special Officer.

Uva S. O. No. 2,421.

Order under Section 4, Sub-section (1), of "The Waste Lands Ordinances of 1897, 1899, 1900, and 1903."

In the matter of the lands commonly called or known as Weladarandehena, Katuwehena, and Mahagalalangadeniya, situate in the village of Walasella, in the Kandukara korale of the Buttala division, in the Province of Uva, and of "The Waste Lands Ordinances of 1897, 1899, 1900, and 1903."

WHEREAS in pursuance of section 1 of the said Ordinances it was duly declared and notified on the 23rd day of May, 1913, that if no claim to the lands commonly called or known as Weladarandehena, Katuwehena, and Mahagalalangadeniya, situate in the village of Walasella, in the Kandukara korale of the Buttala division, in the Province of Uva, containing in extent 10 acres and 28 perches, and shown as lots 1v and 10 in block survey preliminary plan 198 and in the annexed diagram, was made to John Murray Davies, Special Officer appointed under section 28 of the said Ordinances, within the period of three months from the date specified in the said notice, such lands would be declared the property of the Crown, and dealt with on account of the Crown (*vide* Notice No. 4,878):

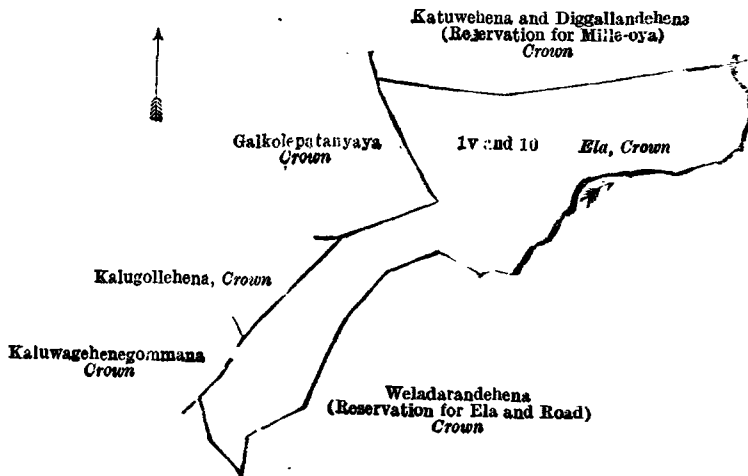
And whereas Gunasundera Mutu Banda made claim thereto, and I, John Murray Davies, Special Officer appointed under section 28 of the said Ordinances, made due inquiry into such claim, and whereas the said claimant and I, with the consent of His Excellency the Governor, came to an agreement in writing dated the 25th day of August, 1914, concerning the said lands, under section 4, sub-section (1), of the said Ordinances, whereby it was agreed that the said claimant should be declared the purchaser of the said lands upon payment on or before the 25th day of January, 1915, to the Government Agent at Badulla, or to the Settlement Officer, of a sum of Rupees Seventy-five only (Rs. 75), as the purchase amount of the said lands, and whereas the said amount has been duly paid by the said claimant, he is hereby, in pursuance of the agreement aforementioned, declared to be the purchaser of the said lands, as more fully described herein below.

Description of the Lands referred to.

The following lots situated in the village of Walasella, in the Kandukara korale of the Buttala division, in the Province of Uva, as described in the annexed diagram:—

Lot.	Name of Land.	Block survey preliminary plan 198.	Extent, A. B. P.
1v ..	Weladarandehena and Katuwehena	10 0 23
10 ..	Mahagalalangadeniya	0 0 5
			10 0 28

and bounded as follows: on the north by Katuwehena and Diggallandehena (reservation for Mille-oya) to be declared the property of the Crown under the Waste Lands Ordinances; on the east by an ela to be declared the property of the Crown under the Waste Lands Ordinances; on the south by an ela to be declared the property of the Crown under the Waste Lands Ordinances, Weladarandehena (reservation for ela and road) to be declared the property of the Crown under the Waste Lands Ordinances; on the west by Weladarandehena (reservation for ela and road) to be declared the property of the Crown under the Waste Lands Ordinances, Kaluwagehenegommana to be declared the property of the Crown under the Waste Lands Ordinances, Kalugollehena to be declared the property of the Crown under the Waste Lands Ordinances, Galkolepatanyaya to be declared the property of the Crown under the Waste Lands Ordinances.



Surveyor-General's Office,
Colombo, September 19, 1919.

Scale of 8 Chains to an Inch.

H. P. HARRISON,
for Surveyor-General.

November 1, 1919.

J. M. DAVIES,
Special Officer.

PRELIMINARY NOTICES.

Kurunegala Notice No. 7,492.

Notice under "The Waste Lands Ordinances of 1897, 1899, 1900, and 1903."

TAKE notice that unless within three months from February 27, 1920, the persons, if any, who claim any interest in the land hereinafter mentioned make claim, in person or in writing to the said land or to some interest therein to N. A. Hampton, Esq., Special Officer appointed under section 28 of "The Waste Lands Ordinances of 1897, 1899, 1900, and 1903," at his office at Colombo:

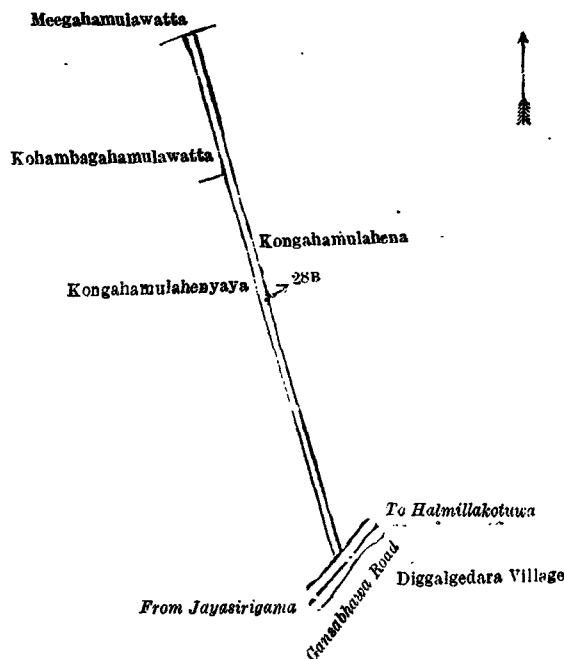
Such Special Officer, in pursuance of the powers vested in him by the said Ordinances, will declare by writing under his hand that the land, to which no claim has been made, is the property of the Crown.

N. A. HAMPTON,
Special Officer.

NOTE.—A claim to a right of way over the said land is a claim to an interest in the land.

Description of the Land referred to.

The land commonly called or known as para, situated in the village of Etuwannulla, in the Giratalane korale of the Dewameddi hatpattu of the Kurunegala District, in the North-Western Province, containing in extent 17 perches, shown as lot 28B in block survey preliminary plan 1,728 and in the annexed diagram, and bounded as follows: on the north by Meegahamulawatta claimed by Suyappuli Heneyalage Sella Heneya and others; on the east by Kongahamulahena claimed by Hethera Vidanelage Kiri Nachchira and another; on the south by the Gansabhawa road from Halmillakotuwa to Jasirigama (the village limit of Diggaldedera); on the west by Kongahamulahenyaya claimed by Hethera Vidanelage Kiri Nachchira and others, Kohambaghamulawatta claimed by Hethera Vidanelage Rani Nachchira.



Surveyor-General's Office,
Colombo, December 11, 1919.

Scale of 4 Chains to an Inch.
Kurunegala S. O. 7—1920.

H. P. HARRISON.
for Surveyor-General.

Kurunegala Notice No. 7,493.

Notice under "The Waste Lands Ordinances of 1897, 1899, 1900, and 1903."

TAKE notice that unless within three months from February 27, 1920, the persons, if any, who claim any interest in the lands hereinafter mentioned or in any one or more of such lands or to some interest therein make claim in person or in writing to the said lands or any of them or to some interest therein to N. A. Hampton, Esq., Special Officer appointed under section 28 of "The Waste Lands Ordinances of 1897, 1899, 1900, and 1903," at his office at Colombo:

Such Special Officer, in pursuance of the powers vested in him by the said Ordinances, will declare by writing under his hand that the said lands, or such of them as to which no claim has been made, are the property of the Crown.

N. A. HAMPTON,
Special Officer.

NOTE.—A claim to a right of way over the said lands or any of them is a claim to an interest in the land or lands.

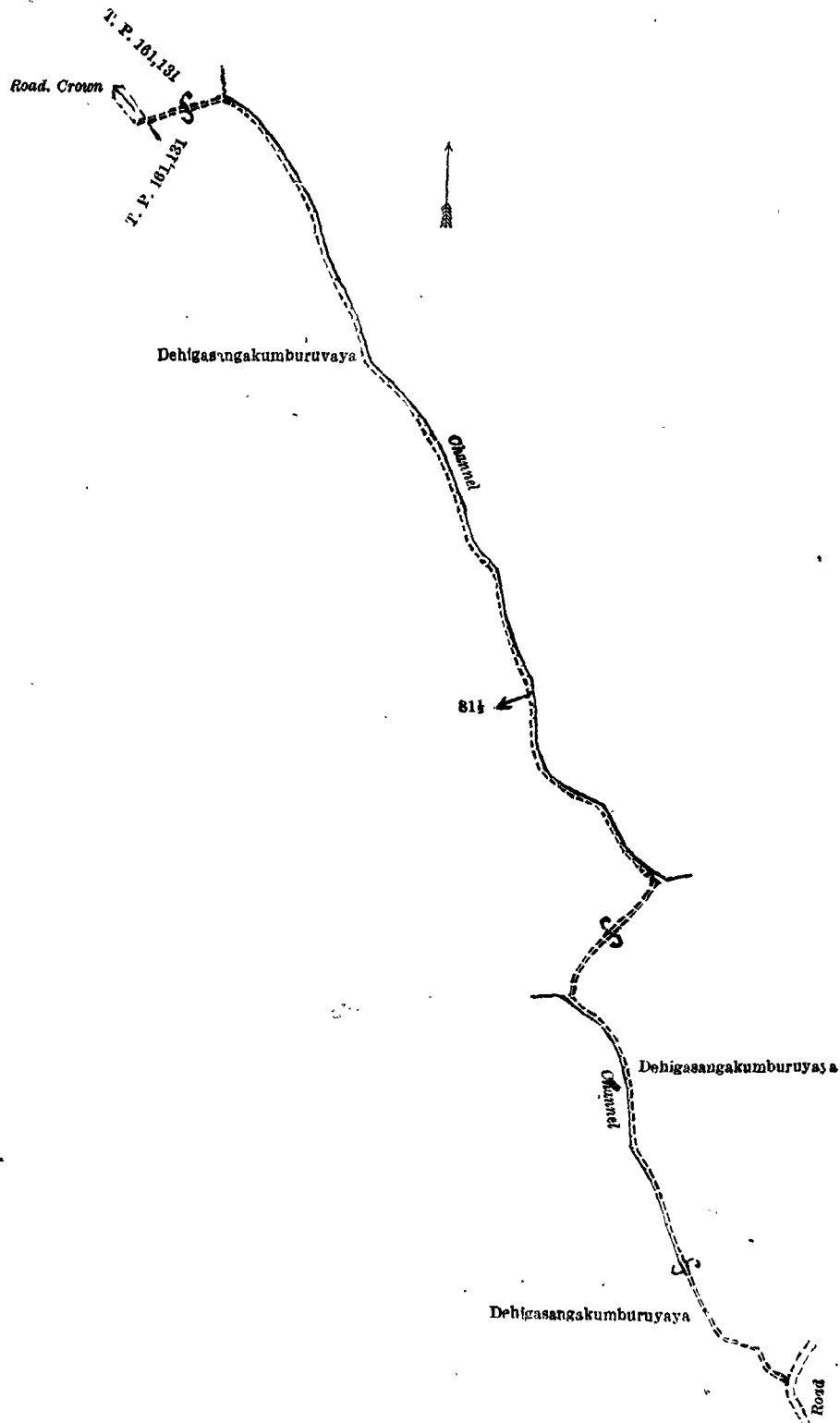
Description of the Lands referred to.

The following lots situated in the village of Malandeniya, in the Gannawe korale of the Weudawili hatpattu of the Kurunegala District, in the North-Western Province, as described in the annexed diagrams:—

I.—Block survey preliminary plan 1,523.

Lot.	Name of Land.	Extent, A. R. P.
81½	Footpath	0 0 31

and bounded as follows: on the north by the road declared to be the property of the Crown under the Waste Lands Ordinances and T. P. 161,131; on the east by a channel and by Dehigasangakumburuyaya claimed by Pallemulledurayalage Abadda and others; on the south by a road; on the west by Dehigasangakumburuyaya claimed by Pallemulledurayalage Abadda and others, by a channel, and Dehigasangakumburuyaya claimed by Pallemulledurayalage Abadda and others, and by T. P. 161,131.



Surveyor-General's Office,
Colombo, December 15, 1919.

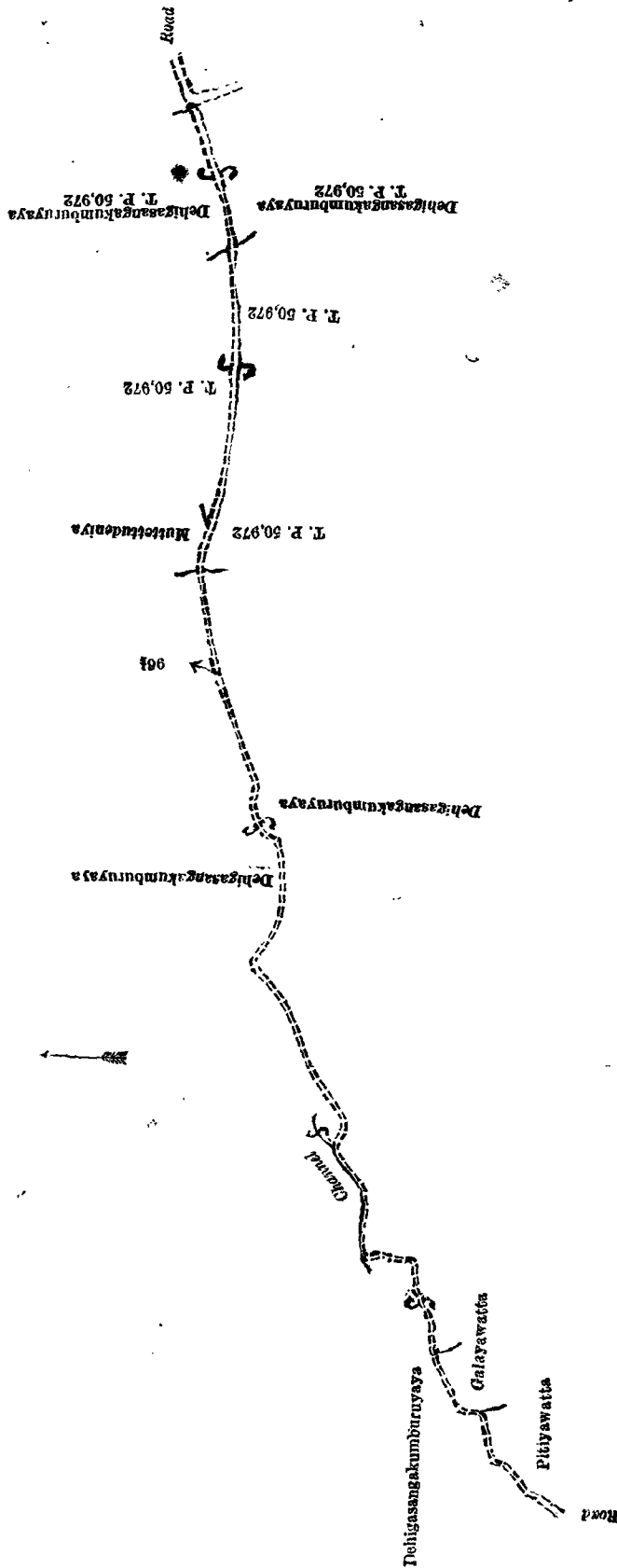
Scale of 4 Chains to an Inch.

H. P. HARRISON,
for Surveyor-General.

II.—Block survey preliminary plan 1,523.

Lot.	Name of Land.	Extent, A. R. P.
96 1/4	Footpath	0 1 3

and bounded as follows : on the north by a channel, Dehigasangakumburuyaya claimed by Pallemulledurayalage Abadda and others, Muttettudeniya claimed by the late Mudaliyar Weerakkoddy, T. P. 50,972, Dehigasangakumburuyaya claimed by Pallemulledurayalage Abadda and others (T. P. 50,972); on the east by a road; on the south by Dehigasangakumburuyaya claimed by Rajapaksadurayalage Ukkuwa (T. P. 50,972), T. P. 50,972, Dehigasangakumburuyaya claimed by Pallemulledurayalage Abadda and others, Galayawatta claimed by Pallemulledurayalage PUNCHIDURAYA, Pitiyawatta claimed by Rajapaksadurayalage Ukkuwa, a road; on the west by Dehigasangakumburuyaya claimed by Pallemulledurayalage Abadda and others.



Surveyor-General's Office,
Colombo, December 15, 1919.

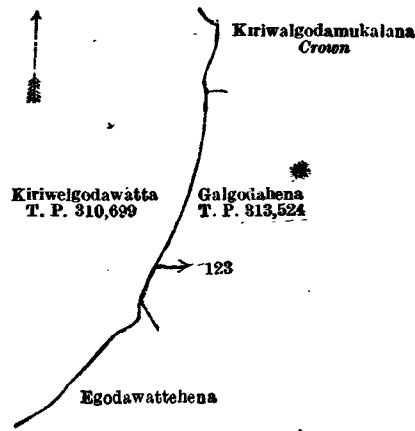
Scale of 4 Chains to an Inch.

H. P. HARRISON,
for Surveyor-General.

III.—Block survey preliminary plan 1,523.

Lot.	Name of Land.	Extent, A. R. P.
123	Channel	0 0 19

and bounded as follows: on the north by Kiriwalgodamukalana declared to be the property of the Crown under the Waste Lands Ordinances; on the east by Galagodehena sold by the Crown (T. P. 313,524), Egodawattchena claimed by Hangedigedera Kiri Naide and another; on the south by Egodawattchena claimed by Hangedigedera Kiri Naide and another; and on the west by Kiriwilgodawatta sold by the Crown (T. P. 310,699).



Surveyor-General's Office,
Colombo, December 15, 1919.

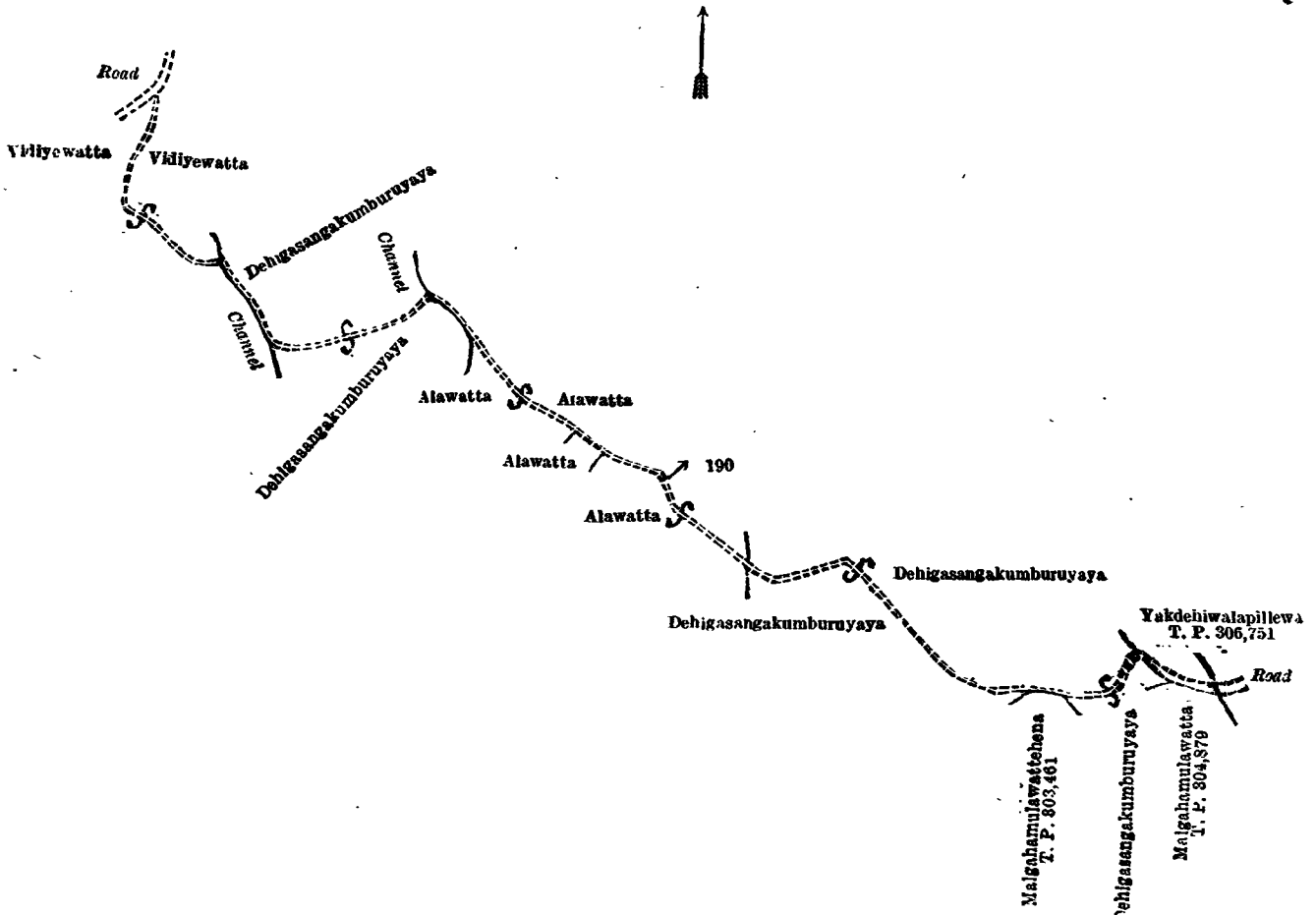
Scale of 4 Chains to an Inch.

H. P. HARRISON,
for Surveyor-General.

IV.—Block survey preliminary plan 1,523.

Lot.	Name of Land.	Extent, A. B. P.
190	Footpath	0 0 37

and bounded as follows : on the north by a road, Vidiyawatta claimed by Pallemulledurayalage Pinchi Duraya, Dehigasangakumburuyaya claimed by Pallemulledurayalage Abadda and others, a channel, Alawatta (private), Dehigasangakumburuyaya claimed by Pallemulledurayalage Abadda and others ; on the east by Dehigasangakumburuyaya claimed by Pallemulledurayalage Abadda and others, Yakdehiwalapillewa sold by the Crown (T. P. 306,751), a road ; on the south by Malgahamulawatta sold by the Crown (T. P. 304,879), Dehigasangakumburuyaya claimed by Pallemulledurayalage Abadda and others, Malgahawattahena sold by the Crown (T. P. 303,461), Dehigasangakumburuyaya claimed by Pallemulledurayalage Abadda and others ; on the west by Dehigasangakumburuyaya claimed by Pallemulledurayalage Abadda and others, Alawatta (private), Alawatta claimed by Udumulledurayalage Pincha and another, Alawatta (private), a channel, Dehigasangakumburuyaya claimed by Pallemulledurayalage Abadda and others, a channel, and Vidiyawatta claimed by Pallemulledurayalage Pinchi Duraya.



Surveyor-General's Office,
Colombo, December 15, 1919.

Scale of 4 Chains to an Inch.

H. P. HARRISON,
for Surveyor-General.

LAND SALES IN THE WESTERN PROVINCE.

No. 3,288, W. P.—The Assistant Government Agent, Kalutara, will on Monday, April 19, 1920, at 10 A.M., at his office in the Kalutara Kachcheri, put up to auction, for sale or settlement, or will otherwise dispose of, the under-mentioned portions of Crown land, in accordance with the regulations of Government regarding land sales. Ten allotments of land situated in the Kalutara and Panadure totamune divisions of the Kalutara District of the Western Province.

Preliminary plan 16,903. Village—Pamunugama, Panadure totamune. Claimants—Simon Rodrigo and others.

Lot.	Name of Land.	Name of Applicant.	Description.	Extent.		
				A.	R.	P.
1	Kadjuduwekerewa	.. Crown	.. Deniya	3	3	25

Preliminary plan 16,319. Village—Duwegoda, Kalutara totamune. Claimants—U. Sigithina and others.

5	Galwetiye-kumbura	.. J. V. G. Jayawardene, Mudaliyar	.. Paddy field	0	0	25
---	-------------------	------------------------------------	----------------	---	---	----

Preliminary plan 16,526. Village—Gamagoda, Kalutarabadda. Claimant—Crown.

1	Wattegederakanda	.. M. D. Abraham Jayasundera	.. Jungle	2	0	17
---	------------------	------------------------------	-----------	---	---	----

Preliminary plan 16,965. Village—Malewangoda, Kalutara totamune. Claimants—G. Pody Appu, G. Girohamy, P. Babuappu, G. Babuchanappu, and G. Brampy Appu.

1	Maragahawatta <i>alias</i> Labapu-watta	Crown	Coconut, jak, and rubber	1	2	17
2	Do.	.. do.	Coconut and jak	0	2	1
Claimant—G. Lewis Appu.								
3	Delgahawatta	.. Crown	Rubber	0	3	10
Claimants—K. Sinnoappu and others.								
4	Delgahawatta	.. Crown	Jungle	2	1	3
Claimants—G. Arnolis Appu and others.								
5	Delgahawatta	.. Crown	Coconut, jak, and rubber	0	1	35
Claimants—G. Heenhami and others.								
6	Delgahawatta	.. Crown	Coconut and arecanut	0	1	3
7	Do.	.. do.	Coconut and tiled house	0	0	16

Upset price per acre varies from Rs. 100 to Rs. 500. Further information regarding these lands can be obtained from the Assistant Government Agent, Kalutara, and plans of them from the Surveyor-General.

Colonial Secretary's Office,
Colombo, February 24, 1920.

GRAEME THOMSON,
Colonial Secretary.

LAND SALES IN THE SOUTHERN PROVINCE.

No. 3,644, S. P.—The Government Agent, Southern Province, will on Thursday, April 22, 1920, at 1 P.M., at his office in Galle Kachcheri, put up to auction, for sale or settlement, or will otherwise dispose of, the under-mentioned portions of Crown land, in accordance with the regulations of Government regarding land sales. Seven allotments of land situated in the Gangaboda pattu division of the Galle District of the Southern Province.

Preliminary plan 11,405. Village—Wanduramba. Claimant—Crown.

Lot.	Name of Land.	Name of Applicant.	Description.	Extent.			Upset price per acre, Rs.
				A.	R.	P.	
1	Udumullewattogoda	.. Mr. J. A. Lourensz of Galle	.. High jungle (not for sale)	0	1	35	—*
2	Do.	.. do.	.. High jungle	1	0	10	55
3	Do.	.. do.	.. Scrub jungle	0	1	11	—*
4	Do.	.. do.	.. do.	3	3	13	50
Claimants—Nallaperumatantrige Babun Appu and others.							
5	Alutwattaudumulle-goda	Mr. J. A. Lourensz of Galle	.. Native garden	0	2	31	45
Plantation							
Claimant—Crown.							
6	Udumullewattogoda	.. Mr. J. A. Lourensz of Galle	.. Open land (not for sale)	0	0	33	—*
7	Do.	.. do.	.. Scrub jungle	3	3	33	47·50
8	Do.	.. do.	.. do.	2	0	10	47·50
Claimant—Alawata Kankanange Hinni of Wanduramba.							
9	Palalawelawatta	.. Mr. J. A. Lourensz of Galle	.. Native garden	0	0	11	45
Plantation							
Claimant—Lokunaragodage Uraneris of Wanduramba.							
10	Singarakaragewatta Naga-nairakebella	Mr. J. A. Lourens of Galle	.. Native garden	0	0	10	45
Plantation							
Claimant—Crown.							
11	Do.	.. Mr. J. A. Lourensz of Galle	.. Open land (not for sale)	0	0	7	—*

* Reservation.

Further information regarding these lands can be obtained from the Government Agent, Southern Province, and their plans from the Surveyor-General.

Colonial Secretary's Office,
Colombo, February 21, 1920.

GRAEME THOMSON,
Colonial Secretary.

No. 3,645, S. P.—The Government Agent, Southern Province, will on Thursday, June 10, 1920, at 1 P.M., at his office in Galle Kachcheri, put up to auction, for sale or settlement, or will otherwise dispose of, the under-mentioned portions of Crown land, in accordance with the regulations of Government regarding land sales. Twenty-four allotments of land situated in the Bentota-Walallawiti korale division of the Galle District of the Southern Province.

Preliminary plan 10,796. Village—Weihera. Claimant—Ruwanpura Hendrick of Randoombe.

Lot.	Name of Land.	Name of Applicant.	Description.	Extent.		Upset price per acre, Rs.
				A.	R. P.	
3	Olagodakurunduwatta	Hewahakuru Seveneris of Karandeniya	Contains cinnamon	0	0 14	100
Preliminary plan 11,060. Village—Magala North. Claimant—Crown.						
1	Angulugallemanana	Tommayahakuru Siyana of Magala north.	Patana	1	0 6	75*
Preliminary plan 11,113. Village—Hipankanda. Claimant—Crown.						
1	Nagasgodellewatta	Sendiyahakuru Kaiso of Hipankanda	Contains coconut Plantation	1	0 11	80 1.40
Preliminary plan 11,129. Village—Hipankanda. Claimants—(1) A. H. Adiriansa and (2) A. H. Oino.						
1	Kebellagahawatta	Mr. J. G. Abedeera of Galle	Contains coconut Plantation	1	2 9	100† 72.50
Claimant—Sendiyahakuru Bondiris.						
2	Kebellagahawatta	Mr. J. G. Abedeera of Galle	Contains coconut Plantation	0	1 0	100† 0.50
Claimant—Sendiyahakuru Telenis.						
3	Imbulgahawelaudumulla	Mr. J. G. Abedeera of Galle	Paddy field	1	3 7	100†
Claimant—Sendiyahakuru Samitcho.						
4	Kebellagahawatta	Mr. J. G. Abedeera of Galle	Contains coconut Plantation	0	0 24	100† 10.20
Claimant—T. H. Kaluappu.						
9	Ettotuwewela	Mr. J. G. Abedeera of Galle	Paddy field	2	2 30	100†
Claimant—Crown.						
12	Ettotuwekele <i>alias</i> Keenagahakele	Mr. J. G. Abedeera of Galle	Jungle	1	1 29	100†
13	Do.	do.	Road and reservation (will not be sold)	1	1 7	—‡
Claimant—Suduhakuru Sirineris.						
14	Godaporagahaudumullekumbura	Mr. J. G. Abedeera of Galle	Paddy field	0	1 30	100§
Claimant—Kaluwahakuru Gironis.						
15	Kosgahawatta	Mr. J. G. Abedeera of Galle	Native garden	0	2 14	100†
Claimant—Suduhakuru Sirineris.						
16	Godaporagaha Udumullekumbura	Mr. J. G. Abedeera of Galle	Paddy field	1	2 18	100§
Claimant—Crown.						
20	Ettotuwakele <i>alias</i> Keenagahakele	Mr. J. G. Abedeera of Galle	Jungle	0	2 3	100†
Claimant—Pattiniyahakuru Oradorisa.						
21	Lenagalkandeadarakumbura	Mr. J. G. Abedeera of Galle	Paddy field	1	2 0	100†
Claimant—Hewahakuru Odaris.						
22	Kosgahawatta	Mr. J. G. Abedeera of Galle	Contains coconut	0	3 3	100†
Claimant—Polduge Andoris of Poldugoda.						
27	Keenagahawela	Mr. J. G. Abedeera of Galle	Paddy field	0	0 20	100†
28	Do.	do.	do.	0	0 13	100†
Claimant—Crown.						
29	Medaduwa	Sendiyahakuru Gowneris	Jungle	0	3 31	100§
30	Ettotuweaddaraduwa <i>alias</i> Medaduwa	H. Charles de Silva of Pategama	do.	2	0 19	100§
Claimant—Suduhakuru Sirinerisa.						
31	Ettotuwekele <i>alias</i> Godaporagahaudumullekele	Suduhakuru Sirineris	Contains coconut Plantation	2	0 19	100§ 139
Preliminary plan 11,196. Village—Lenagalpalata. Claimant—Crown.						
1	Bogahakele	K. B. Silva of Alutgama	Jungle	0	3 27	62.50†
2	Do.	do.	do.	0	0 30	62.50†
Preliminary plan 11,391. Village—Indipalegoda. Claimant—Lokuradage Unguwa of Indipalegoda.						
1	Kokunleggahenewatta	—	Contains rubber Plantation	0	1 8	60 17
Claimant—Crown.						
2	Kokunleggahenepolleuwa	H. H. Podisanno of Pitigala	Low jungle	1	0 17	62

* With mining rights at Rs. 200 per acre.

† With mining rights at Rs. 250 per acre.

‡ Reservation.

§ With mining rights at Rs. 500 per acre.

Further information regarding these lands can be obtained from the Government Agent, Southern Province, and their plans from the Surveyor-General.

LAND SALES IN THE NORTH-CENTRAL PROVINCE.

No. 2,089, N.C. P.—The Government Agent, North-Central Province, will on Thursday, April 8, 1920, at 1 P.M., at the Anuradhapura Kacheheri, put up to auction, for sale or settlement, or will otherwise dispose of, the under-mentioned portions of Crown land, in accordance with the regulations of Government regarding land sales. Twenty-eight allotments of land situated in the Nuwaragam, Hurulu, and the Kalagam palatas of the Nuwarakalawiya district of the North-Central Province.

Lot.	Name of Land.	Name of Applicant.	Description.	Extent, Upset price	
				A. R. P.	per acre, Rs.
Preliminary plan 5,342. Village—Radagama in Kalagam korale south.					
1	Bogahahena	.. D. C. Perera of Radagama	.. Jungle ..	1 0 6	15*
Preliminary plan 5,253. Village—Kusalanagama in Kalagam korale north.					
1	Kongahakele <i>alias</i> Kon- gahakumbura	A. Habibu Lebbe of Kalawewa	.. Scrub fit for paddy cultivation	0 2 26	20†
8	Lolugahaidama	.. C. L. Mohideen Piche	.. do.	3 0 13	20*
Preliminary plan 5,292. Village—Rambewa in Kalpe korale.					
1	Kongahaidama	.. Lebbe Kanni Kapadayar of Nika- wewa	Jungle fit for paddy	3 1 13	21.50
Preliminary plan 5,305. Village—Udakadawala in Matombuwa korale.					
1	Dambagahaidama	.. K. V. Menikrala, Arachchi of Uda- kadawala	Jungle fit for paddy	5 0 2	20
Preliminary plan 5,308. Village—Malawa in Kalagam korale south.					
2	Helambagahakumbura	—	.. Paddy field, encroachment by Dingirala, Vel-Vidane of Mahakekirawa	0 0 12	50
Preliminary plan 5,341. Village—Nabadawewa in Kalagam korale south.					
1	Meegahawatta	.. A. D. Punchi Sinno Appuhamy of Nabadawewa	Open land containing a hut, &c.	0 3 38	20
Preliminary plan 5,344. Village—Tittagonnawa in Kunchuttu korale.					
4	Kodurugahawela	.. —	.. Paddy field, encroachment by Kadiravelate, ex-Arachchi of Tittagonnawa	0 0 14	50
5	Do.	.. —	.. do.	0 1 27	30
Preliminary plan 5,370. Village—Hiriwadunna in Matombuwa korale.					
1	Kahapenalagahaidama	P. G. Kaurala, Vel-Vidane of Hiri- wadunna	High jungle suitable for garden	2 0 1	20
Preliminary plan 5,356. Village—Siwalakulama in Uddiyankulama korale.					
1	Dambagahaidama	.. W. R. Appuhamy and another of Siwalakulama	Jungle fit for paddy	2 0 17	18.50
Preliminary plan 5,354. Village—Orukmankulama in Ulagalla korale.					
2	Godaweralugahaidama	—	.. Jungle fit for paddy	0 2 32	15
7	Lolugahaidama	.. —	.. do.	2 1 39	15
Preliminary plan 4,740. Village—Ulankulama in Maminiya korale.					
1	Hurigahalanda	.. K. S. Mall amy, Arachchi	.. Jungle ..	2 0 17	15*
Preliminary plan 5,320. Village—Pahala Kayinattama in Uddiyankulama korale.					
6	Meegahahena	.. —	.. Chena ..	0 0 29	15*
Preliminary plan 5,338. Village—Ulpota in Kunchuttu korale.					
2	Ehatugahaidama	.. Omaru Ahamadu Lebbe of Ulpota	Jungle fit for paddy	0 3 37	20*
Preliminary plan 5,377. Village—Gonadeniyagama in Unduruwa korale.					
1	Keeriyagahapitiya	.. K. Lensuwa Vidane Henaya and another	Jungle fit for paddy	2 0 2	15*
3	Welkotuwa	.. —	.. Paddy field, encroachment by K. Lensuwa	0 0 28	20*
Preliminary plan 5,365. Village—Hammillewa in Unduruwa korale.					
1	Mylagahahena	.. P. Ranhamy of Hammillewa	.. Open land and low jungle fit for paddy	2 0 5	15*
Preliminary plan 5,387. Village—Kadurugaswewa in Unduruwa korale.					
1	Dambagahahena	.. K. Bakkira Panikkiya and another of Kadurugaswewa	Open land and jungle fit for paddy	2 0 7	15*
Preliminary plan 5,293. Village—Mahakiribbewa in Uddiyankulama korale.					
1	Mailagahaidama	.. N. M. Sinnatamby of Mahakirib- bewa	Low jungle fit for paddy	1 0 8	15*
3	Akkarakumbura	.. —	.. Paddy field, encroachment by K. Levatamby	0 0 19	30*

Lot.	Name of Land.	Name of Applicant.	Description.	Extent.			Upset price per acre. Rs.
				A.	R.	P.	
Final village plan 708. Village—Badahelagama in Wilachchiya korale.							
54B	Wewakatuwa	P. Kanda of Badahelagama	Chena	1	0	9	15*
Final village plan 709. Village—Katubulgama in Wilachchiya korale.							
9C	Kudawewalanda	B. Senwa and another	Chena	1	0	5	15*
15A	Katubulgamalanda	M. V. P. Santa	do.	1	0	9	15*
Final village plan 586. Village—Urapinuwewa in Kende korale.							
1G	Kodduaccare	—	Chena	2	0	37	15*
Final village plan 713. Village—Weliyawa in Wilachchiya korale.							
29	Siyambalagahahena	W. Suddahamy	Chena	0	3	38	15*
Preliminary plan 5,333. Village—Marakkala Etawirawewa in Kunchuttu korale.							
1	Dambagahaidama	Y. P. Navuran, Vel-Vidane	Jungle fit for paddy	2	2	15	16*

* These lots were sold once, and they are to be re-sold as their respective purchasers have not fulfilled the conditions on which the lands were sold.

† This lot is irrigable under the Kalawewa-Yoda-ola Scheme, and is at present subject to an annual water-rate of Rs. 2 per acre. The rate may, however, vary in accordance with such regulations as may be laid down by His Excellency the Governor hereafter.

Further particulars regarding the above-mentioned land lots may be obtained from the Government Agent, North-Central Province, and plans of them from the Surveyor-General.

Colonial Secretary's Office,
Colombo, February 19, 1920.

GRAEME THOMSON,
Colonial Secretary.

LAND SALES BY THE SETTLEMENT OFFICER.

NORTH-CENTRAL PROVINCE.

It is hereby notified that the sale of lands appearing in sale notice No. 5,434 advertised in the *Government Gazette* No. 7,079 of January 23, 1920, will be held at Kahatagasdigiliya Resthouse on March 6, 1920, and not on the date and place notified already.

Colonial Secretary's Office,
Colombo, February 24, 1920.

GRAEME THOMSON,
Colonial Secretary.

It is hereby notified that the sale of lands in Alutgama, block survey preliminary plan 745, North-Central Province, advertised in the *Government Gazette* No. 7,079 of January 23, 1920, will be held at Madawachchiya Resthouse, and not at Sinharagama as already advertised.

Colonial Secretary's Office,
Colombo, February 24, 1920.

GRAEME THOMSON,
Colonial Secretary.

LAND ACQUISITION NOTICES.

HAVING been duly directed by the Governor, with the advice of the Executive Council, acting under the provisions of "The Land Acquisition Ordinance of 1876," section 6, to take order for the acquisition of the following lands, required for a public purpose, namely, for the extension of the Colombo Goods Yard at Weragoda, towit:—

Lot.	Name of Land.	Description.	Name of Claimant.	Extent.		
				A.	R.	P.
1	Attapitiyagama	Grass garden	Dona Isabella Wanigasuriya	0	0	2-24
2	Attarawa	do.	T. Don Arnold	0	0	23-82
3	Do.	do.	Dona Isabella Wanigasuriya	0	1	2-22
4	Weragodella	do.	D. P. A. Wijewardena	1	0	39-50
5	Do.	do.	W. Joseph Fernando	0	1	0-05
6	Cart road	Cart road	Crown	0	0	14-50
7	Weragodella	Grass garden	W. J. Fernando and C. Wijegunawardana	1	2	13-40
8	Do.	do.	Trustees of Weragoda temple	0	3	9-55
9	Weragodella-ambagahawatta	do.	Don Jacolis Wanigasuriya	5	0	11-29
10	Weragodella	do.	Abubacker Mohamadu Tamby	0	0	28-17

I hereby give public notice, as required by section 7, that the Government proposes to take possession of the lands. All persons interested in the aforesaid lands are hereby required to appear personally or by agent before me at this office on March 22, 1920, at 12 noon, and to state the nature of their respective interests in the lands, and the amount and particulars of their claims to compensation for such interests.

The Kachcheri,
Colombo, February 23, 1920.

J. G. FRASER,
Government Agent.

HAVING been duly directed by the Governor, with the advice of the Executive Council, acting under the provisions of "The Land Acquisition Ordinance of 1876," section 6, to take order for the acquisition of the following lands, required for a public purpose, namely, for the protection of the Hatton-Dikoya road at the Dunbar bridge, to wit:—

Preliminary plan 7,024.— Within the Local Board limits of Dikoya.				Extent.
Lot.	Name of Land.	Description.	Name of Claimant.	A. R. P.
1	Dikoya estate	.. Old tea	.. The Dikoya Tea Estate Co., Ltd.	.. 0 0 26.4
2	Do.	.. Tea about 4 months old	.. do.	.. 0 0 12

I hereby give public notice, as required by section 7, that the Government proposes to take possession of the lands. All persons interested in the aforesaid lands are hereby required to appear personally or by agent before me at the Local Board Office, Hatton, on March 22, 1920, at 4.30 p.m., and to state the nature of their respective interests in the lands, and the amount and particulars of their claims to compensation for such interests.

Kandy Kachcheri,
February 27, 1920.

C. S. VAUGHAN,
Government Agent.

HAVING been duly directed by the Governor, with the advice of the Executive Council, acting under the provisions of "The Land Acquisition Ordinance of 1876," section 6, to take order for the acquisition of the following land, required for a public purpose, namely, metal quarry at Pallemulla, to wit:—

Preliminary plan 11,389. Village—Meddawatta.				Extent.
Lot.	Name of Land.	Description.	Name of Claimant.	A. R. P.
1	Araliyawatta	.. Garden	.. T. K. Dingi Appuhamy of Tangalla and others	.. 0 1 36.60

I hereby give public notice, as required by section 7, that the Government proposes to take possession of the land. All persons interested in the aforesaid land are hereby required to appear personally or by agent before me at Matara Kachcheri on March 22, 1920, at 11 A.M., and to state the nature of their respective interests in the land, and the amount and particulars of their claims to compensation for such interests.

Matara Kachcheri,
February 20, 1920.

J. D. BROWN,
Assistant Government Agent.

HAVING been duly directed by the Governor, with the advice of the Executive Council, acting under the provisions of "The Land Acquisition Ordinance of 1876," section 6, to take order for the acquisition of the following land, required for a public purpose, namely, for the erection of a Government school at Chempiyanpattu, to wit:—

Preliminary plan 5,204. Village—Chempiyanpattu.				Extent.
Lot.	Name of Land.	Description.	Name of Claimant.	A. R. P.
1	.. Vennamundipadi	.. Waste land contains an old hut	(1) A. Kanapatipillai, (2) A. Kartigesu and his wife (3) Sivakamy, (4) S. Kovintar	0 1 23.5

I hereby give public notice, as required by section 7, that the Government proposes to take possession of the land. All persons interested in the aforesaid land are hereby required to appear personally or by agent before me at Marutankeni Government Dispensary on April 20, 1920, at 10 A.M., and to state the nature of their respective interests in the land, and the amount and particulars of their claims to compensation for such interests.

Jaffna Kachcheri,
February 11, 1920.

H. W. CODRINGTON,
Government Agent.

HAVING been duly directed by the Governor, with the advice of the Executive Council, acting under the provisions of "The Land Acquisition Ordinance of 1876," section 6, to take order for the acquisition of the following lands, required for a public purpose, namely, for a public latrine at Teliyagonna, to wit:—

Preliminary plan 4,902. Village—Teliyagonna within the Local Board limits of Kurunegala.				Extent.
Lot.	Name of Land.	Description.	Name of Claimant.	A. R. P.
1	Ketakelagahamulahena	.. Chena	.. L. A. Ibrahim Lebbe	.. 0 0 5.2
2	Bulugahamulahena	.. do.	.. P. M. S. Thangaudayar and E. Omer Lebbe	.. 0 0 3.1

I hereby give public notice, as required by section 7, that the Government proposes to take possession of the lands. All persons interested in the aforesaid lands are hereby required to appear personally or by agent before me at the Kurunegala Kachcheri on March 20, 1920, at 1 p.m., and to state the nature of their respective interests in the lands, and the amount and particulars of their claims to compensation for such interests.

Kurunegala Kachcheri,
February 20, 1920.

C. R. CUMBERLAND,
Government Agent.