

Ceylon Government Gazette

Published by Authority.

No. 7,089 — FRIDAY, MARCH 5, 1920.

Part III.—Lands.

Separate paging is given to each Part in order that it may be filed separately.

	PAGE		PAGE		PAGE
Land Settlement Notices :—		Land Sales by the Government Agents :—		Land Sales by the Settlement Officer :—	
Preliminary Notices ..	277	North-Western Province ..	—	Northern Province ..	—
Final Orders ..	284	North-Central Province ..	309	Eastern Province ..	—
Land Sales by the Government Agents :—		Province of Uva ..	310	North-Western Province ..	310
Western Province ..	—	Province of Sabaragamuwa ..	—	North-Central Province ..	—
Central Province ..	—	Land Sales by the Settlement Officer :—		Province of Uva ..	312
Southern Province ..	306	Western Province ..	—	Province of Sabaragamuwa ..	—
Northern Province ..	—	Central Province ..	—	Land Acquisition Notices ..	314
Eastern Province ..	—	Southern Province ..	—	Land Resumption Notices ..	—

PRELIMINARY NOTICES.

Matale Notice No. 7,494.

Notice under "The Waste Lands Ordinances of 1897, 1899, 1900, and 1903."

TAKE notice that unless within three months from March 5, 1920, the persons, if any, who claim any interest in the lands hereinafter mentioned or in any one or more of such lands or to some interest therein make claim in person or in writing to the said lands or to any of them or to some interest therein to Frederick Lewis, Esq., Special Officer appointed under section 28 of "The Waste Lands Ordinances of 1897, 1899, 1900, and 1903," at his office at Colombo :

Such Special Officer, in pursuance of the powers vested in him by the said Ordinances, will declare by writing under his hand that the said lands, or such of them as to which no claim has been made, are the property of the Crown.

FREDERICK LEWIS,
Special Officer.

NOTE.—A claim to a right of way over the said lands or any of them is a claim to an interest in the land or lands.

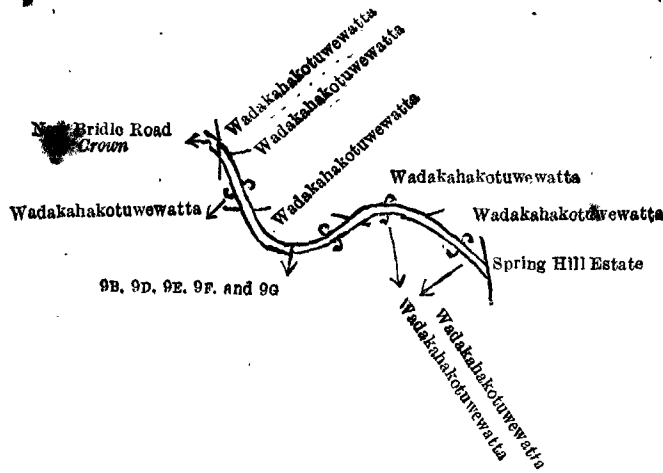
Description of the Lands referred to.

The following lots situated at Rattota (at Rattota town), in the Pallesiya pattu of the Matale East of the Matale District, in the Central Province, as described in the annexed diagram :—

Preliminary plan 6,862.

Lot.	Name of Land.	Extent, A. R. P.	Lot.	Name of Land.	Extent, A. R. P.
9B ..	Road 0 0 2	9G ..	Road 0 0 1
9D ..	Do. 0 0 4			
9E ..	Do. 0 0 5			0 0 15
9F ..	Do. 0 0 3			

and bounded as follows : on the north by Wadakahakotuwwatta claimed by Asaneris Baas, Wadakahakotuwwatta claimed by Joseph Costa and Brothers ; on the east by Spring Hill estate sold by the Crown ; on the south by Wadakahakotuwwatta claimed by Joseph Costa and Brothers ; on the west by New Bridle road declared to be the property of the Crown under the Waste Lands Ordinances.



Surveyor-General's Office,
Colombo, February 3, 1920.

Scale of 4 Chains to an Inch.

F. J. SALMON,
for Acting Surveyor-General.

Matale S. O. 1—1920.

Kurunegala Notice No. 7,495.

Notice under "The Waste Lands Ordinances of 1897, 1899, 1900, and 1903."

TAKE notice that unless within three months from March 5, 1920, the persons, if any, who claim any interest in the lands hereinafter mentioned or in any one or more of such lands or to some interest therein make claim in person or in writing to the said lands or any of them or to some interest therein to H. O. Fox, Esq., Special Officer appointed under section 28 of "The Waste Lands Ordinances of 1897, 1899, 1900, and 1903," at his office at Colombo :

Such Special Officer, in pursuance of the powers vested in him by the said Ordinances, will declare by writing under his hand that the said lands, or such of them as to which no claim has been made, are the property of the Crown.

H. O. Fox,
Special Officer.

NOTE.—A claim to a right of way over the said lands or any of them is a claim to an interest in the land or lands.

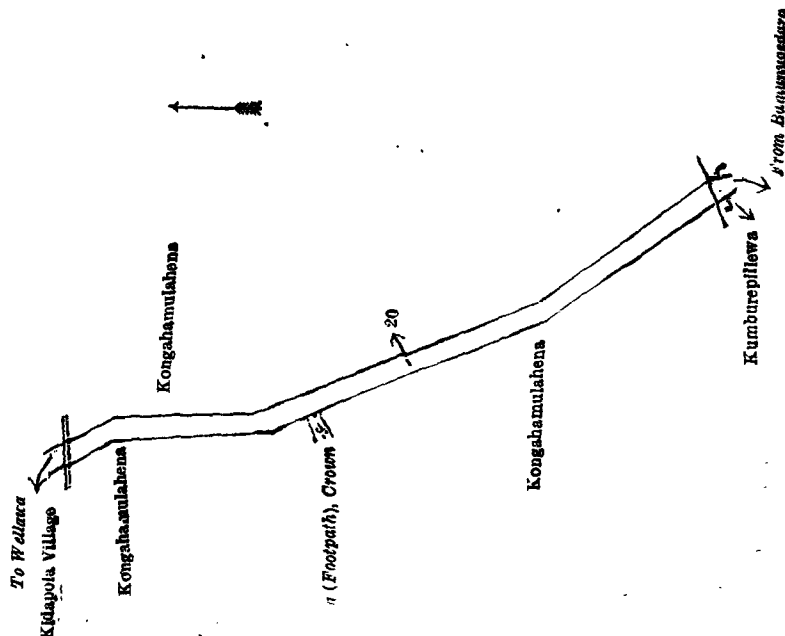
Description of the Lands referred to.

The following lots situated in the village of Mapegomuwa, in the Kudagalboda korale of the Wudawili hatpattu of the Kurunegala District, in the North-Western Province, as described in the annexed diagrams :—

I.—Preliminary plan 4,816A.

Lot.	Name of Land.	Extent, A. R. P.
20	Para (Gansabhawa road) (reservation includes road)	0 2 17

and bounded as follows : on the north by the village limit of Kidapola ; on the east by Kongahamulahena claimed by Edward Banda, Korala ; on the south by the road from Bamunugedera to Wellawa ; on the west by Kongahamulahena claimed by Edward Banda, Korala, adipara (footpath) claimed by the Crown ; Kongahamulahena claimed by Edward Banda, Korala.



Surveyor-General's Office,
Colombo, January 7, 1920.

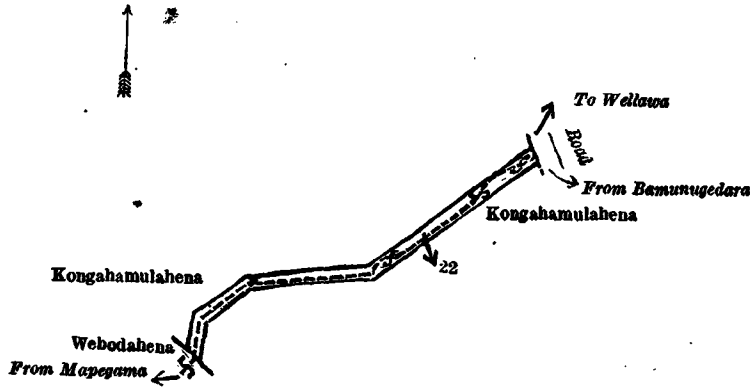
Scale of 4 Chains to an Inch.

H. P. HARRISON,
for Surveyor-General.

II.—Preliminary plan 4,816A.

Lot.	Name of Land.	Extent, A. R. P.
22	Adipara (footpath) (reservation includes path)	0 0 31

and bounded as follows : on the north by Kongahamulahena claimed by Edward Banda, Korala ; on the east by the road from Wellawa to Bamunugedera, Kongahamulahena claimed by Edward Banda, Korala ; on the south by Kongahamulahena claimed by Edward Banda, Korala ; on the west by Webodahena claimed by Bandirala and others, Kongahamulahena claimed by Edward Banda, Korala.



Surveyor-General's Office,
Colombo, January 7, 1920.

Scale of 4 Chains to an Inch.
Kurunegala S. O. 9—1920.

H. P. HARRISON,
for Surveyor-General.

Kurunegala Notice No. 7,496.

Notice under "The Waste Lands Ordinances of 1897, 1899, 1900, and 1903."

TAKE notice that unless within three months from March 5, 1920, the persons, if any, who claim any interest in the lands hereinafter mentioned or in any one or more of such lands or to some interest therein make claim in person or in writing to the said lands or any of them or to some interest therein to H. O. Fox, Esq., Special Officer appointed under section 28 of "The Waste Lands Ordinances of 1897, 1899, 1900, and 1903," at his office at Colombo :

Such Special Officer, in pursuance of the powers vested in him by the said Ordinances, will declare by writing under his hand that the said lands, or such of them as to which no claim has been made, are the property of the Crown.

H. O. Fox,
Special Officer.

NOTE.—A claim to a right of way over the said lands or any of them is a claim to an interest in the land or lands.

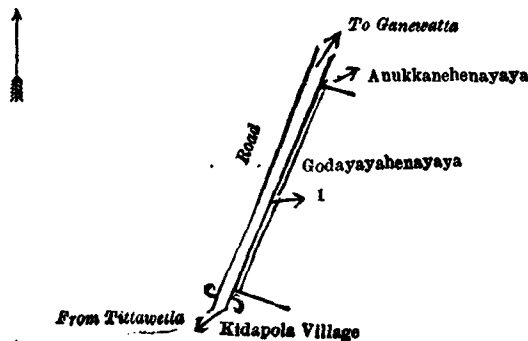
Description of the Lands referred to.

The following lots situated in the village of Galgomuwa, in the Kudagalboda korale of the Weudawili hatpattu of the Kurunegala District, in the North-Western Province, as described in the annexed diagrams :—

I.—Preliminary plan 4,816A.

Lot.	Name of Land.	Extent, A. R. P.
1	Road reservation	0 0 7

and bounded as follows : on the north by Anukkanehenayaya claimed by Dingiri Banda ; on the east by Godayayahenayaya claimed by Mrs. J. G. Ratnayaka ; on the south by the village limit of Kidapola ; on the west by the road from Tittawilla to Ganewatta.



Surveyor-General's Office,
Colombo, January 7, 1920.

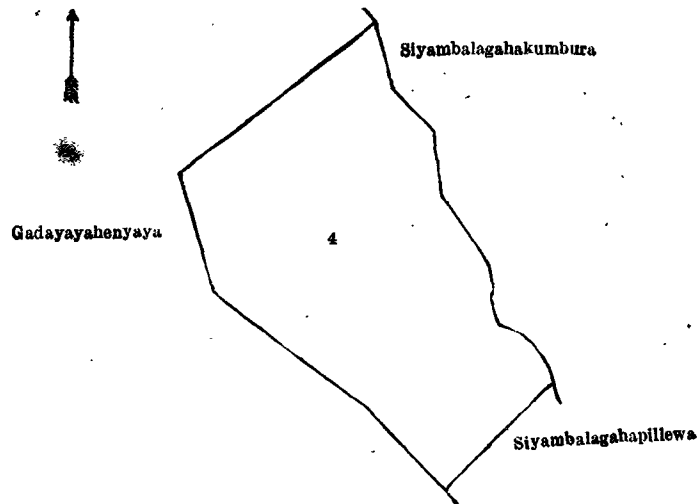
Scale of 4 Chains to an Inch.

H. P. HARRISON,
for Surveyor-General.

II.—Preliminary plan 4,816A.

Lot.	Name of Land.	Extent, A. R. P.
4	Godayayakele	3 2 29

and bounded as follows : on the north by Godayayahenyaya claimed by Mrs. A. G. Herat and Galgamuwa Pansala, Siyambalagahakumbura claimed by Dingiri Banda, Registrar, and others ; on the east by Siyambalagahakumbura claimed by Dingiri Banda, Registrar, and others ; on the south by Siyambalagahapillewa claimed by Dingiri Banda, Registrar, Godayayahenyaya claimed by Mrs. A. G. Herat and Galgomuwa Pansala ; on the west by Godayayahenyaya claimed by Mrs. A. G. Herat and the Galgomuwa Pansala.



Surveyor-General's Office,
Colombo, January 7, 1920.

Scale of 4 Chains to an Inch.
Kurunegala S. O. 10—1920.

H. P. HARRISON,
for Surveyor-General.

Kurunegala Notice No. 7,497.

Notice under "The Waste Lands Ordinances of 1897, 1899, 1900, and 1903."

TAKE notice that unless within three months from March 5, 1920, the persons, if any, who claim any interest in the land hereinafter mentioned make claim in person or in writing to the said land or to some interest therein to H. O. Fox, Esq., Special Officer appointed under section 28 of "The Waste Lands Ordinances of 1897, 1899, 1900, and 1903," at his office at Colombo :

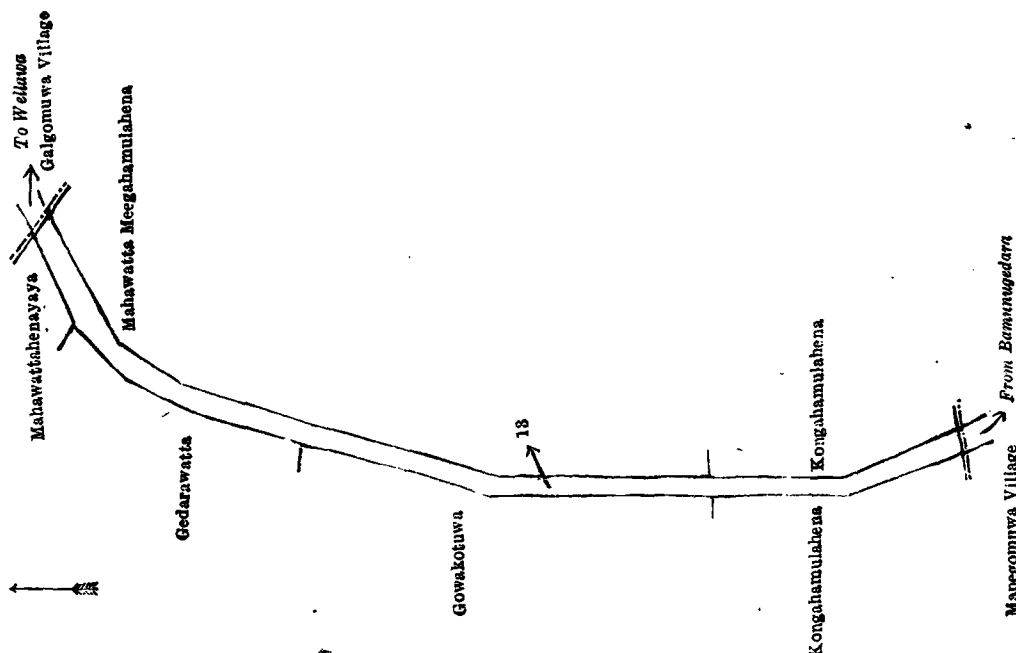
Such Special Officer, in pursuance of the powers vested in him by the said Ordinances, will declare by writing under his hand that the land, to which no claim has been made, is the property of the Crown.

H. O. Fox,
Special Officer.

NOTE.—A claim to a right of way over the said land is a claim to an interest in the land.

Description of the Land referred to.

The land commonly called or known as para (Gansabhawa road), reservation includes road, situated in the village of Kidapola, in the Kudagalboda korale of the Weudawili hatpattu of the Kurunegala District, in the North-Western Province, containing in extent 3 roods and 30 perches, shown as lot 13 in preliminary plan 4,816A and in the annexed diagram ; and bounded as follows : on the north by Gederawatta claimed by Lensuwahenayalage Kuda Henaya, Mahawattehenyaya claimed by U. K. Thanga, Udaiyar of Teliyagonna, the village limit of Galgomuwa ; on the east by Mahawatta, Meegahamulahena claimed by U. K. Thanga, Udaiyar of Teliyagonna, Kongahamulahena claimed by Edward Banda, Korala ; on the south by the village limit of Mapagomuwa ; on the west by Kongahamulahena claimed by Edward Banda, Korala, Gowakotuwa claimed by U. K. Thanga, Udaiyar of Teliyagonna, Gederawatta claimed by Lensuwahenayalage Kuda Henaya.



Surveyor-General's Office,
Colombo, January 7, 1920.

Scale of 4 Chains to an Inch.
Kurunegala S. O. 11—1920.

H. P. HARRISON,
for Surveyor-General.

Kurunegala Notice No. 7,498.

Notice under "The Waste Lands Ordinances of 1897, 1899, 1900, and 1903."

TAKE notice that unless within three months from March 5, 1920, the persons, if any, who claim any interest in the lands hereinafter mentioned or in any one or more of such lands or to some interest therein make claim in person or in writing to the said lands or any of them or to some interest therein to N. A. Hampton, Esq., Special Officer appointed under section 28 of "The Waste Lands Ordinances of 1897, 1899, 1900, and 1903," at his office at Colombo:

Such Special Officer, in pursuance of the powers vested in him by the said Ordinances, will declare by writing under his hand that the said lands, or such of them as to which no claim has been made, are the property of the Crown.

N. A. HAMPTON,
Special Officer.

NOTE.—A claim to a right of way over the said lands or any of them is a claim to an interest in the land or lands.

Description of the Lands referred to.

The following lots situated in the village of Madige Pandawa, in Giratalane korale of Dewamedhi hatpattu of the Kurunegala District, in the North-Western Province, as described in the annexed diagram:—

Block survey preliminary plan 1,726.

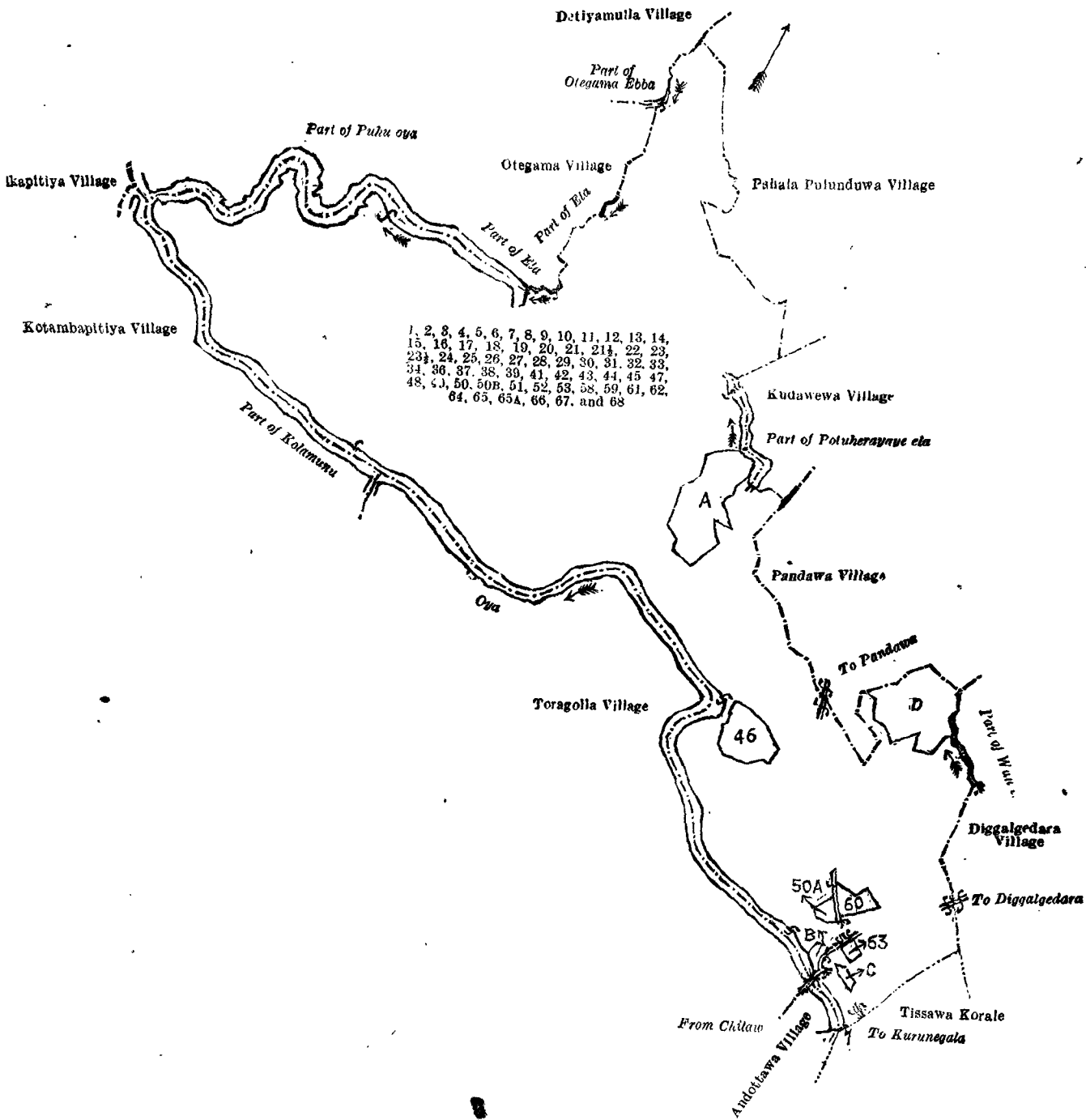
Lot.	Name of Land.	Extent, A. R. P.	Lot.	Name of Land.	Extent, A. R. P.
1 ..	Kongahamulahena ..	1 2 13	33 ..	Ambalangodellahena (reservation for Kolamunu-oya) ..	3 0 32
2 ..	Maragahawetiye-ela (stream) ..	0 0 30	34 ..	Urawidda-ela (stream) ..	0 1 19
3 ..	Maragahawetiye-wala (water-hole) ..	0 1 13	36 ..	Potuharayage-ela (stream) ..	0 0 5
4 ..	Maragahamukalana ..	0 1 7	37 ..	Galkandehena ..	0 0 15
5 ..	Part of Otegama-ebba (water-hole) ..	0 0 6	38 ..	Marakkayageamuna (water-hole) ..	1 0 1
6 ..	Maragahawetiye-wala (do.) ..	2 2 13	39 ..	Galkandehena ..	1 2 13
7 ..	Maragahawetiye-hena ..	0 0 6	41 ..	Do. (reservation for bund) ..	0 0 13
8 ..	Ambalangodellehena ..	0 1 11	42 ..	Potuharayage-wewa (tank and bund) ..	3 1 34
9 ..	Part of ela (stream) ..	0 0 2	43 ..	Alutwatte-hena (reservation for bund) ..	0 0 24
10 ..	Kumbukwala (water-hole) ..	1 0 5	44 ..	Talakolahenyaya and Alutwatte-hena (reservation for Kolamunu-oya) ..	11 1 38
11 ..	Meegahamulahena ..	0 3 2	45 ..	Andarahenyaya ..	10 0 24
12 ..	Madigepandawa (tank bund) ..	11 2 35	47 ..	Do. (reservation for bund) ..	0 0 19
13 ..	Kongahamulahena ..	20 3 26	48 ..	Talakolahenyaya (do.) ..	0 0 19
14 ..	Urawidda-ela (stream) ..	0 3 12	49 ..	Kiriwalawewa (tank and bund) ..	3 0 3
15 ..	Part of Potuharayage-ela (stream) ..	0 2 4	50 ..	Kolongahamulahenyaya ..	12 3 18
16 ..	Ambalangodellehena and Alutwatte-hena ..	22 0 29	50B ..	Do. ..	0 1 21
17 ..	Urawiddawala (water-hole) ..	4 1 22	51 ..	Gansabhawa road ..	1 2 29
18 ..	Puhu-oya (stream) ..	1 3 18	52 ..	Kadurugahamulahenekerakoppuwa (cemetery) ..	0 0 20
19 ..	Kongahamulahena ..	0 3 20	53 ..	Approach road to cemetery ..	0 0 14
20 ..	Do. ..	0 1 2	56 ..	Part of Wan-ela (stream) ..	0 0 12
21 ..	Part of Puhu-oya (stream) ..	4 0 27	59 ..	Kongahamulahenyaya ..	21 2 22
21½ ..	Part of ela (stream) ..	0 0 7	61 ..	Ela (stream) ..	0 0 12
22 ..	Hiriwala (water-hole) ..	1 1 29	62 ..	Madigepandawehenyaya (reservation for Kolamunu-oya) ..	1 0 5
23 ..	Valmiriskelemukalana (reservation for Kolamunu-oya) ..	9 3 0	64 ..	Helambagahahena ..	7 2 8
23½ ..	Part of Kolamunu-oya (stream) ..	2 0 15	65 ..	Do. (reservation for road) ..	0 1 12
24 ..	Valmiriskele ..	55 0 33	65A ..	Do. (permanent ambalama and premises) ..	0 0
25 ..	Wan-ela (stream) ..	0 2 2	66 ..	Main road ..	0 1 1
26 ..	Valmiriskole ..	2 1 8	67 ..	Helambagahamulahena (reservation for Kolamunu-oya) ..	0 2 30
27 ..	Ambalangodellahena ..	1 2 14	68 ..	Part of Kolamunu-oya (stream) ..	0 1 14
28 ..	Belibodawetiye-hena (reservation for Kolamunu-oya) ..	1 0 35			
29 ..	Part of Kolamunu-oya (stream) ..	5 0 38			
30 ..	Kongahamulahena ..	2 3 17			
31 ..	Urawidda-ela (stream) ..	0 3 9			
32 ..	Ambalangodellehena ..	14 1 19			
					254 1 14

and bounded as follows: on the north by the village limit of Otegama (part of Puhu-oya), part of ela, the village limit of Otegama, part of ela, the village limit of Otegama, the village limit of Detiyamulla (part of Otegama-ebba), the village limit of Detiyamulla, the village limit of Pahalapulunduwa; on the east by the village limit of Pahalapulunduwa, the village limit of Kudawewa, the village limit of Kudawewa (part of Potuharayage-ela), the village limit of Kudawewa, the village limit of Pandawa, the village limit of Diggalgedera (part of Wan-ela), the village limit of Diggalgedera; on the south by the boundary of Tissawa korale, the village limit of Andottawa (part of Kolamunu-oya); on the west by the village limit of Thoragolla (part of Kolamunu-oya), the village limit of Kotambepitiya (part of Kolamunu-oya), the village limit of Nikapitiya.

NOTE.—The following lots lying within the above-mentioned boundaries are excluded from this notice, and their aggregate acreage of 15 acres and 3 perches is not included in the acreage of 254 acres 1 rood and 14 perches given above:—

Block survey preliminary plan 1,726.

Lot.	Name of Land.	Extent, A. R. P.	Lot.	Name of Land.	Extent, A. R. P.
A 35 ..	Potuharayagekumbura ..	5 0 31	D 55 ..	Kadurugahamulawatta ..	1 1 26
A 40 ..	Kumbukgahamulakamata (threshing-floor) ..	0 0 20	D 56 ..	Gansuriyagahamulawatta ..	1 1 23
B 62A ..	Alutwelchena ..	0 0 16	D 57 ..	Water-hole ..	0 0 4
B 62B ..	Do. ..	0 0 20	46 ..	Hiriwelakumbura ..	2 2 20
C 64A ..	Helambagahahena ..	0 0 5	50A ..	Alutwelakumbura ..	0 1 27
C 64B ..	Do. (permanent gala and premises) ..	0 0 22	60 ..	Alutwela ..	0 3 23
D 54 ..	Andiyawela ..	2 0 33	63 ..	Kahatagahamulawatta ..	0 1 13
					15 0 3



Surveyor-General's Office,
Colombo, December 3, 1919.

Scale of 16 Chains to an Inch.
Kurunegala S. O. 12—1920.

H. P. HARRISON,
for Surveyor-General.

Kegalla Notice No. 7,499.

Notice under "The Waste Lands Ordinances of 1897, 1899, 1900, and 1903."

TAKE notice that unless within three months from March 5, 1920, the persons, if any, who claim any interest in lands hereinafter mentioned or in any one or more of such lands or to some interest therein make claim in person or writing to the said lands or any of them or to some interest therein to Frederick Lewis, Esq., Special Officer appointed under section 28 of "The Waste Lands Ordinances of 1897, 1899, 1900, and 1903," at his office at Colombo:

Such Special Officer, in pursuance of the powers vested in him by the said Ordinances, will declare by writing under hand that the said lands, or such of them as to which no claim has been made, are the property of the Crown.

FREDERICK LEWIS,
Special Officer.

NOTE.—A claim to a right of way over the said lands or any of them is a claim to an interest in the land or lands.

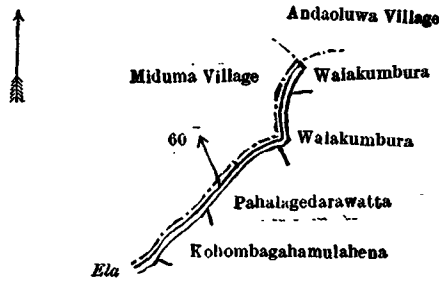
Description of the Lands referred to.

The following lots situated in the village of Kahambiliyagoda, in the Walgam pattu of the Kinigoda korale of the Kegalla District, in the Province of Sabaragamuwa, as described in the annexed diagrams :—

I.—Block survey preliminary plan 126.

Lot.	Name of Land.	Extent, A. R. P.
60 ..	Ela (stream) ..	0 0 28

and bounded as follows : on the north by the village limit of Andoluwa ; on the east by Walakumbura claimed by Basnayakagedera Ranhamy, Gan-Arachchi, Walakumbura claimed by Medagedera Kiri Appu Naide, Pahalagederawatta claimed by Medagedera Kiri Appu Naide, Kohombagahamulahena claimed by Walakumburagedara Punchihamy Nachchire and another ; on the south by the ela ; on the west by the village limit of Miduma.



Surveyor-General's Office,
Colombo, January 24, 1920.

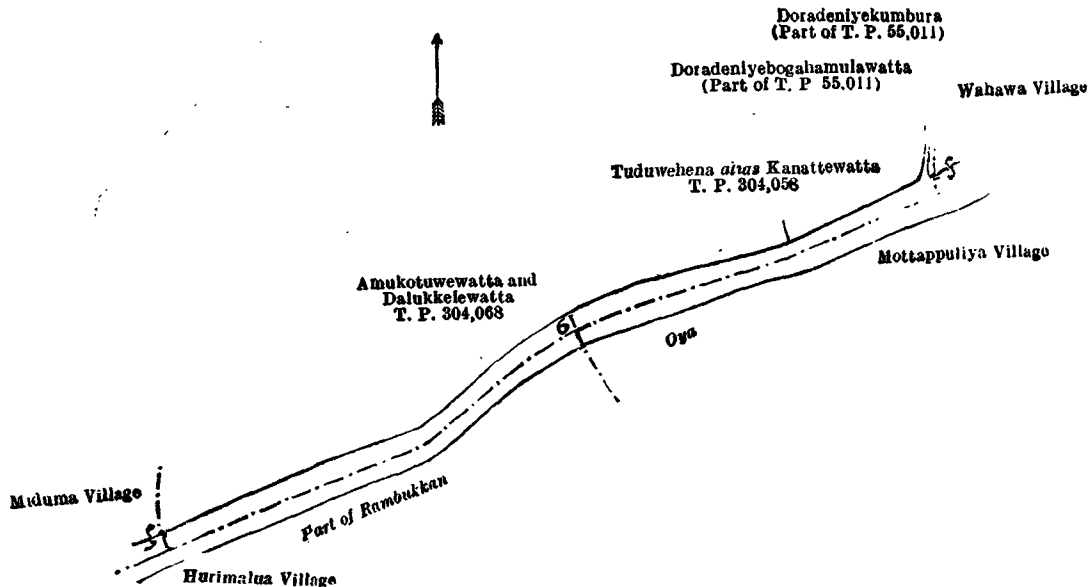
Scale of 8 Chains to an Inch.

H. P. HARRISON,
for Acting Surveyor-General.

II.—Block survey preliminary plan 126.

Lot.	Name of Land.	Extent, A. R. P.
61 ..	Part of Rambukkan-oya (stream) ..	2 2 22

and bounded as follows : on the north by Amukotuwewatta and Dalukkelewatta granted at half-improved value (T. P. 304,068), Tuduwehena *alias* Kanattewatta granted at half-improved value (T. P. 304,068), Doradeniyabogahamulawatta claimed by V. Kiri Naide (part of T. P. 55,011), Doradeniyakumbura claimed by Walakumburegedera Mal Nachcheri (part of T. P. 55,011) ; on the east by the village limit of Wahawa, the village limit of Mottappuliya (Rambukkan-oya) ; on the south by the village limit of Hurimalua (Rambukkan-oya) ; on the west by the village limit of Miduma, Amukotuwewatta and Dalukkelewatta granted at half-improved value (T. P. 304,068).



Surveyor-General's Office,
Colombo, January 24, 1920.

Scale of 8 Chains to an Inch.

H. P. HARRISON,
for Acting Surveyor-General.

FINAL ORDERS.

Hambantota S. O. No. 1,600.

Order under Section 4, Sub-section (1), of "The Waste Lands Ordinances of 1897, 1899, 1900, and 1903."

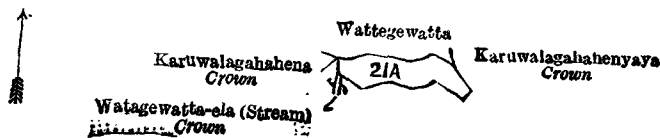
In the matter of the land commonly called or known as Wattedgewattedeniya, situate in the village of Patagama, in the West Giruwa pattu of the Hambantota District, in the Southern Province, and of "The Waste Lands Ordinances of 1897, 1899, 1900, and 1903."

WHEREAS in pursuance of section 1 of the said Ordinances it was duly declared and notified on the 19th day of September, 1919, that if no claim to the land commonly called or known as Wattedgewattedeniya, situate in the village of Patagama, in the West Giruwa pattu of the Hambantota District, in the Southern Province, containing in extent 2 roods and 12 perches, and shown as lot 21A in block survey preliminary plan 220, and in the annexed diagram was made to John Murray Davies, Special Officer appointed under section 28 of the said Ordinances, within the period of three months from the date specified in the said notice, such land would be declared the property of the Crown, and dealt with on account of the Crown (*vide* Notice No. 7,365):

And whereas Gamage Don Hendrick Abeyawickrama of Patagama made claim thereto, and Howard Orme Fox, Special Officer appointed under section 28 of the said Ordinances, made due inquiry into such claim, and whereas the said claimant and Howard Orme Fox, the aforesaid Special Officer and I, with the consent of His Excellency the Governor, came to an agreement in writing dated the 5th day of December, 1919, concerning the said land, under section 4, sub-section (1), of the said Ordinances, whereby it was agreed that the said claimant should be declared the purchaser of the said land upon payment to the Settlement Officer, of a sum of Rupees Ten only (Rs. 10), as the purchase amount of the said land, and whereas the said amount has been duly paid by the said claimant, he is hereby, in pursuance of the agreement aforementioned, declared to be the purchaser of the said land, as more fully described herein below.

Description of the Land referred to.

The land commonly called or known as Wattedgewattedeniya, situated in the village of Patagama, in the West Giruwa pattu of the Hambantota District, in the Southern Province, containing in extent 2 roods and 12 perches, shown as lot 21A in block survey preliminary plan 220 and in the annexed diagram; and bounded as follows: on the north by Wattedgewatta sold under the Waste Lands Ordinances to Gamage Don Hendrick; on the east by Karuwalagahahenyaya declared to be the property of the Crown under the Waste Lands Ordinances; on the south by Karuwalagahahenyaya declared to be the property of the Crown under the Waste Lands Ordinances, Wattedgewatta-ela (stream) declared to be the property of the Crown under the Waste Lands Ordinances; on the west by Karuwalagahahena declared to be the property of the Crown under the Waste Lands Ordinances.



Surveyor-General's Office,
Colombo, August 20, 1919.

Scale of 8 Chains to an Inch.

H. P. HARRISON,
for Surveyor-General.

J. M. DAVIES,
Special Officer.
December 20, 1919.

Kurunegala S. O. No. 2,780.

Order under Section 4, Sub-section (1), of "The Waste Lands Ordinances of 1897, 1899, 1900, and 1903."

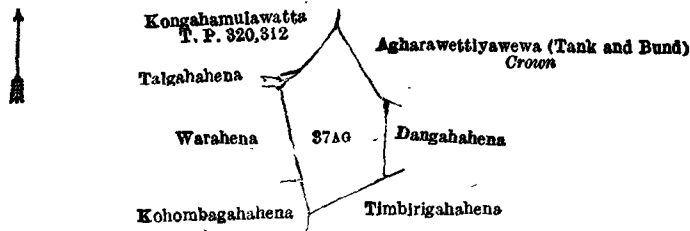
In the matter of the land commonly called or known as Talgahahena, situate in the village of Mukalanhena, in the Kinyama korale of the Katugampola hatpattu of the Kurunegala District, in the North-Western Province, and of "The Waste Lands Ordinances of 1897, 1899, 1900, and 1903."

WHEREAS in pursuance of section 1 of the said Ordinances it was duly declared and notified on the 13th day of November, 1914, that if no claim to the land commonly called or known as Talgahahena, situate in the village of Mukalanhena, in the Kinyama korale of the Katugampola hatpattu of the Kurunegala District, in the North-Western Province, containing in extent 2 acres 1 rood and 9 perches, and shown as lot 37A in block survey preliminary plan 1,442 and in the annexed diagram, was made to John Murray Davies, Special Officer appointed under section 28 of the said Ordinances, within the period of three months from the date specified in the said notice, such land would be declared the property of the Crown, and dealt with on account of the Crown (*vide* Notice No. 5,434):

And whereas (1) Jayamahithamillage Silinduhamy, and (2) ditto Dingiri Menika made claim thereto, and Howard Orme Fox and I, John Murray Davies, Special Officers appointed under section 28 of the said Ordinances, made due inquiry into such claim, and whereas the said claimants and Howard Orme Fox the aforesaid Special Officer, with the consent of His Excellency the Governor, came to an agreement in writing dated the 19th day of January, 1918, concerning the said land, under section 4, sub-section (1), of the said Ordinances, whereby it was agreed that the said claimants should be declared the purchasers of the said land upon payment on or before the 19th day of April, 1918, to the Government Agent at Kurunegala, or to the Treasury Officer at Chilaw, or to the Settlement Officer, of a sum of Rupees Thirty-six and Cents Ninety only (Rs. 36.90), as the purchase amount of the said land, and whereas the said amount has been duly paid by the said claimants, they are hereby, in pursuance of the agreement aforementioned, declared to be the purchasers of the said land, as more fully described herein below.

Description of the Land referred to.

The land commonly called or known as Talgahahena, situated in the village of Mukalahena, in the Kinyama korale of the Katugampola hatpattu of the Kurunegala District, in the North-Westren Province, scontaining in extent 2 acres 1 rood and 9 perches, and shown as lot 37AC in block survey preliminary plan 1,442 and in the annexed diagram, and bounded as follows: on the north by Talgahahena sold to Jayamahahitihamillage Pinhamy and others under the Waste Lands Ordinances, Kongahamulawatta sold by the Crown (T. P. 320,312), Agarawettiyaewewa (tank and bund) to be declared to be the property of the Crown under the Waste Lands Ordinances; on the east Agarawettiyaewewa (tank and bund) to be declared to be the property of the Crown under the Waste Lands Ordinances, Dangahahena sold to Jayamahahitihamillage Kirihamy and others under the Waste Lands Ordinances; on the south by Timbirigahahena sold to Ratnayaka Hitihamillage Sinno Appuhamy and others under the Waste Lands Ordinances; on the west by Kohombagahahena sold to Ratnayaka Hitihamillage Sinno Appuhamy and others under the Waste Lands Ordinances, Warahena sold to Jayamahahitihamillage Kirihamy and others under the Waste Lands Ordinances.



Surveyor-General's Office,
Colombo, July 4, 1919.

Scale of 8 Chains to an Inch.

C. R. LUNDIE,
for Surveyor-General.

October 2, 1919.

J. M. DAVIES,
Special Officer.

Kurunegala S. O. No. 2,781.**Order under Section 4, Sub-section (1), of "The Waste Lands Ordinances of 1897, 1899, 1900, and 1903."**

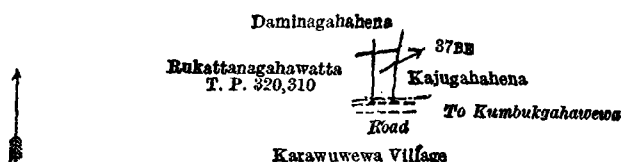
In the matter of the land commonly called or known as Milagahahena, situate in the village of Mukalahena, in the Kinyama korale of the Katugampola hatpattu of the Kurunegala District, in the North-Western Province, and of "The Waste Lands Ordinances of 1897, 1899, 1900, and 1903."

WHEREAS in pursuance of section 1 of the said Ordinances it was duly declared and notified on the 13th day of November, 1914, that if no claim to the land commonly called or known as Milagahahena, situate in the village of Mukalahena, in the Kinyama korale of the Katugampola hatpattu of the Kurunegala District, in the North-Western Province, containing in extent 30 perches, and shown as lot 37BE in block survey preliminary plan 1,442, and in the annexed diagram, was made to John Murray Davies, Special Officer appointed under section 28 of the said Ordinances, within the period of three months from the date specified in the said notice, such land would be declared the property of the Crown, and dealt with on account of the Crown (*vide* Notice No. 5,434):

And whereas Wijendra Patabendi Gurunnehelage Kinda Naide made claim thereto, and Howard Orme Fox and I, John Murray Davies, Special Officers appointed under section 28 of the said Ordinances, made due inquiry into such claim, and whereas the said claimant and Howard Orme Fox the aforesaid Special Officer, with the consent of His Excellency the Governor, came to an agreement in writing dated the 19th day of January, 1918, concerning the said land, under section 4, sub-section (1), of the said Ordinances, whereby it was agreed that the said claimant should be declared the purchaser of the said land upon payment on or before the 19th day of April, 1918, to the Government Agent at Kurunegala or to the Treasury Officer at Chilaw, or to the Settlement Officer, of a sum of Rupees Three and Cents Seventy-five only (Rs. 3.75), as the purchase amount of the said land, and whereas the said amount has been duly paid by the said claimant, he is hereby, in pursuance of the agreement aforementioned, declared to be the purchaser of the said land, as more fully described herein below.

Description of the Land referred to.

The land commonly called or known as Milagahahena, situated in the village of Mukalahena, in the Kinyama korale of the Katugampola hatpattu of the Kurunegala District, in the North-Western Province, containing in extent 30 perches, and shown as lot 37BE in block survey preliminary plan 1,442 and in the annexed diagram; and bounded as follows: on the north by Daminagahahena sold to Sri Brakmana Arachchi Mudiyansele Kiri Banda under the Waste Lands Ordinances; on the east by Kajugahahena sold to Ratnayaka Hitihamillage Sinno Appuhamy and others under the Waste Lands Ordinances; on the south by (road from Kumbukgahawewa, the village limit of Karawuwewa); on the west by Rukattanagahawatta sold by the Crown (T. P. 320,310).



Surveyor-General's Office,
Colombo, July 4, 1919.

Scale of 8 Chains to an Inch.

C. R. LUNDIE,
for Surveyor-General.

October 2, 1919.

J. M. DAVIES,
Special Officer.

Kurunegala S. O. No. 2,782.

Order under Section 4, Sub-section (1), of "The Waste Lands Ordinances of 1897, 1899, 1900, and 1903."

In the matter of the lands commonly called or known as Timbirigahahena and Gothurugahahena, situate in the village of Mukalahena, in the Kinyama korale of the Katugampola hatpattu of the Kurunegala District, in the North-Western Province, and of "The Waste Lands Ordinances of 1897, 1899, 1900, and 1903."

WHEREAS in pursuance of section 1 of the said Ordinances it was duly declared and notified on the 13th day of November, 1914, that if no claim to the lands commonly called or known as Timbirigahahena and Gothurugahahena, situate in the village of Mukalahena, in the Kinyama korale of the Katugampola hatpattu of the Kurunegala District, in the North-Western Province, containing in extent 4 acres 3 roods and 29 perches, and shown as lots 37A 1 and 37A 2 in block survey preliminary plan 1,442, and in the annexed diagram, was made to John Murray Davies, Special Officer appointed under section 28 of the said Ordinances, within the period of three months from the date specified in the said notice, such lands would be declared the property of the Crown, and dealt with on account of the Crown (*vide* Notice No. 5,434):

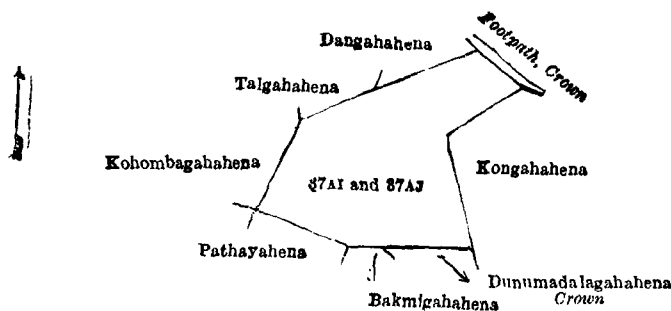
And whereas (1) Ratnayaka Hitihamillage Sinno Appuhamy, (2) ditto Appuhamy, (3) ditto Punchirala, (4) ditto Ranhamy, (5) ditto Menikrala, (6) ditto Malhamy, (7) ditto Mudalihamy, (8) ditto Pinhamy, (9) Jayabahu Mudiyanseleg Kaluhamy, made claim thereto, and Howard Orme Fox and I, John Murray Davies, Special Officers appointed under section 28 of the said Ordinances, made due inquiry into such claim, and whereas the said claimants and Howard Orme Fox, the aforesaid Special Officer, with the consent of His Excellency the Governor, came to two agreements in writing dated the 19th and 25th days of January, 1918, concerning the said lands, under section 4, sub-section (1), of the said Ordinances, whereby it was agreed that the said 1st to 9th claimants should be declared the purchasers of the said lands in the proportion of $\frac{1}{2}$ share to the said 1st to 5th claimants, and $\frac{1}{2}$ share to the said 6th to 8th claimants subject to a life interest therein to the said 9th claimant, and the 9th claimant to a life interest in the last mentioned $\frac{1}{2}$ share of the said lands upon payment on or before the 19th day of April, 1918, to the Government Agent at Kurunegala, or to the Treasury Officer at Chilaw, or to the Settlement Officer, of a sum of Rupees Seventy-eight and cents Ninety only (Rs. 78.90), as the purchase amount of the said lands, and whereas the said amount has been duly paid, the said claimants, 1st to 9th, are hereby, in pursuance of the agreements aforementioned, declared to be the purchasers of the said lands, as more fully described herein below in the afore-mentioned proportions and subject to the said life interest of the said 9th claimant.

Description of the Lands referred to.

The following lots situated in the village of Mukalahena, in the Kinyama korale of the Katugampola hatpattu of the Kurunegala District, in the North-Western Province, as described in the annexed diagram:—

		Block survey preliminary plan 1,442.				Extent, A. R. P.		
Lot.	Name of Land.							
37A 1	Timbirigahahena	2	2	27
37A 2	Gothurugahahena	2	1	2
						4	3	29

and bounded as follows: on the north by Talgahahena sold to Jayamahahitihamillage Silinduhamy and another, under the Waste Lands Ordinances, Dangahahena sold to Jayamahahitihamillage Kirihamy and others under the Waste Lands Ordinances, a footpath to be declared the property of the Crown under the Waste Lands Ordinances; on the east by a footpath to be declared the property of the Crown under the Waste Lands Ordinances, Kongahahena sold to Jayamahahitihamillage Pinhamy and others under the Waste Lands Ordinances; on the south by Dunumadalagahahena to be declared the property of the Crown under the Waste Lands Ordinances, Bakmigahahena sold to Jayamahahitihamillage Kirihamy and others, under the Waste Lands Ordinances, Pathayahena sold to Jayamahahitihamillage Kirihamy and others under the Waste Lands Ordinances; on the west by Kohombagahahena sold to Ratnayaka Hitihamillage Sinno Appuhamy and others under the Waste Lands Ordinances.



Surveyor-General's Office,
Colombo, July 4, 1919.

Scale of 8 Chains to an Inch.

C. R. LUNDIE,
for Surveyor-General.

October 2, 1919.

J. M. DAVIES,
Special Officer.

Kurunegala S. O. No. 2,783.

Order under Section 4, Sub-section (1), of "The Waste Lands Ordinances of 1897, 1899, 1900, and 1903."

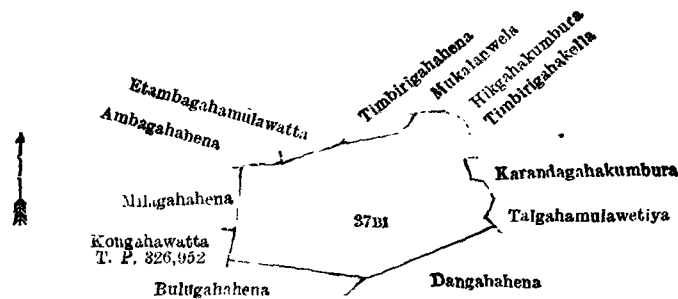
In the matter of the land commonly called or known as Ehalagahahena, situate in the village of Mukalahena, in the Kinyama korale of the Katugampola hatpattu of the Kurunegala District, in the North-Western Province, and of "The Waste Lands Ordinances of 1897, 1899, 1900, and 1903."

WHEREAS in pursuance of section 1 of the said Ordinances it was duly declared and notified on the 13th day of November, 1914, that if no claim to the land commonly called or known as Ehalagahahena, situate in the village of Mukalahena, in the Kinyama korale of the Katugampola hatpattu of the Kurunegala District, in the North-Western Province, containing in extent 4 acres 3 roods and 29 perches, and shown as lot 37B 1 in block survey preliminary plan 1,442 and in the annexed diagram, was made to John Murray Davies, Special Officer appointed under section 28 of the said Ordinances, within the period of three months from the date specified in the said notice, such land would be declared the property of the Crown, and dealt with on account of the Crown (*vide* Notice No. 5,434):

And whereas (1) Ratnayaka Hitihamillage Sinno Appuhamy, (2) ditto Appuhamy, (3) ditto Punchirala, (4) ditto Ranhamy, (5) ditto Menikrala, (6) ditto Malhamy, (7) ditto Mudalihamy, (8) ditto Pinhamy, (9) Jayabahu Mudiyansele Kaluhamy made claim thereto, and Howard Orme Fox and I, John Murray Davies, Special Officers appointed under section 28 of the said Ordinances, made due inquiry into such claim, and whereas the said claimants and Howard Orme Fox, the aforesaid Special Officer, with the consent of His Excellency the Governor, came to two agreements in writing dated the 25th day of January, 1918, concerning the said land, under section 4, sub-section (1), of the said Ordinances, whereby it was agreed that the said 1st to 9th claimants should be declared the purchasers of the said land in the proportions of $\frac{1}{3}$ share to the said 1st, 2nd, 3rd, 4th, and 5th claimants, and $\frac{1}{3}$ share to the said 6th, 7th, and 8th claimants, subject to a life interest therein in favour of the 9th claimant and the 9th claimant to a life interest in the last-mentioned $\frac{1}{3}$ share of the said land, upon payment on or before the 19th day of April, 1918, to the Government Agent at Kurunegala, or to the Treasury Officer at Chilaw, or to the Settlement Officer, of a sum of Rupees Seventy-eight and Cents Ninety only (Rs. 78.90), as the purchase amount of the said land, and whereas the said amount has been duly paid, the said 1st to 9th claimants are hereby, in pursuance of the agreements aforementioned, declared to be the purchasers of the said land, as more fully described herein below, in the above-mentioned proportions, and subject to the said life interest of the said 9th claimant.

Description of the Land referred to.

The land commonly called or known as Ehalagahahena, situated in the village of Mukalanhena, in the Kinyama korale of the Katugampola hatpattu of the Kurunegala District, in the North-Western Province, containing in extent 4 acres 3 roods and 29 perches, and shown as lot 37B1 in block survey preliminary plan 1,442 and in the annexed diagram, and bounded as follows: on the north by Ambagahahena sold to Ratnayaka Hitihamillage Appuhamy and another under the Waste Lands Ordinances, Etambagahamulawatta sold by the Crown, Timbirigahahena sold to Jayamaha Hitihamillage Kirihamy and others under the Waste Lands Ordinances, Mukalanwela claimed by Jayamaha Hitihamillage Kirihamy and others, Hikgahakumbura claimed by Ratnayaka Hitihamillage Appuhamy and others; on the east by Timbirigahakella claimed by Jayamaha Hitihamillage Punchirala and others, Karandagahakumbura claimed by Ratnayaka Hitihamillage Punchirala and others, Talgahamulawetiya claimed by Ratnayaka Hitihamillage Appuhamy and others; on the south by Dangahahena sold to Ratnayaka Hitihamillage Sinno Appuhamy and others under the Waste Lands Ordinances, Bulgahahena sold to ditto; on the west by Kongahawatta sold by the Crown (T. P. 326,952), Milagahahena sold to Sri Brakmana Arachchi Mudiyansele Kiri Banda under the Waste Lands Ordinances.



Surveyor-General's Office,
Colombo, July 4, 1919.

Scale of 8 Chains to an Inch.

C. R. LUNDIE,
for Surveyor-General.

J. M. DAVIES,
Special Officer.

October 2, 1919.

Kurunegala S. O. No. 2,784.

Order under Section 4, Sub-section (1), of "The Waste Lands Ordinances of 1897, 1899, 1900, and 1903."

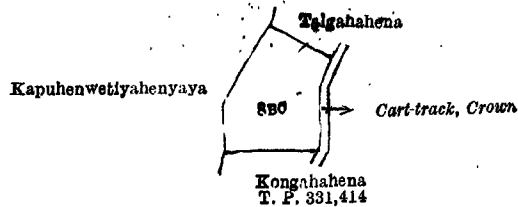
In the matter of the land commonly called or known as Milagahahena, situate in the village of Mukalanhena, in the Kinyama korale of the Katugampola hatpattu of the Kurunegala District, in the North-Western Province, and of "The Waste Lands Ordinances of 1897, 1899, 1900, and 1903."

WHEREAS in pursuance of section 1 of the said Ordinances it was duly declared and notified on the 13th day of November, 1914, that if no claim to the land commonly called or known as Milagahahena, situate in the village of Mukalanhena, in the Kinyama korale of the Katugampola hatpattu of the Kurunegala District, in the North-Western Province, containing in extent 1 acre 2 roods and 30 perches, and shown as lot 8Bc in block survey preliminary plan 1,442 and in the annexed diagram, was made to John Murray Davies, Special Officer appointed under section 28 of the said Ordinances, within the period of three months from the date specified in the said notice, such land would be declared the property of the Crown, and dealt with on account of the Crown (*vide* Notice No. 5,434):

And whereas (1) Ratnayaka Hitihamillage Sinno Appuhamy, (2) ditto Appuhamy, (3) ditto Punchirala, (4) ditto Ranhamy, (5) ditto Menikrala, (6) ditto Malhamy, (7) ditto Mudalihamy, (8) ditto Pinhamy, and (9) Jabahu Mudiyansele Kaluhamy made claim thereto, and Howard Orme Fox and I, John Murray Davies, Special Officers appointed under section 28 of the said Ordinances, made due inquiry into such claim, and whereas the said claimants and Howard Orme Fox, the aforesaid Special Officer, with the consent of His Excellency the Governor, came to two agreements in writing dated the 19th and 25th day of January, 1918, concerning the said land, under section 4, sub-section (1), of the said Ordinances, whereby it was agreed that the said 1st to 9th claimants should be declared the purchasers of the said land in the proportions of $\frac{1}{3}$ to the said 1st to 5th claimants, and $\frac{1}{3}$ to the said 6th to 8th claimants, subject to a life interest therein to the said 9th claimant, and the 9th claimant to a life interest in the last-mentioned $\frac{1}{3}$ share, upon payment on or before the 19th day of April, 1918, to the Government Agent at Kurunegala, or to the Treasury Officer at Chilaw, or to the Settlement Officer, of a sum of Rupees Twenty-seven only (Rs. 27), as the purchase amount of the said land, and whereas the said amount has been duly paid the said 1st to 9th claimants, are hereby, in pursuance of the agreements aforementioned, declared to be the purchasers in the afore-mentioned proportions, and subject to the said life-interest of the said 9th claimant, of the said land, as more fully described herein below.

Description of the Land referred to.

The land commonly called or known as Milagahahena, situated in the village of Mukalanhena of the Kinyama korale of the Katugampola hatpattu of the Kurunegala District, in the North-Western Province, containing in extent 1 acre 2 roods and 30 perches, and shown as lot 8Bc in block survey preliminary plan 1,442 and in the annexed diagram, and bounded as follows: on the north by Talgahahena sold to Jayamahahitihamillage Kirihamy and others under the Waste Lands Ordinances; on the east by a cart track to be declared the property of the Crown under the Waste Lands Ordinances; on the south by Kongahahena sold by the Crown (T. P. 331,414); on the west by Kapuhenwetiyahenyaya sold to Porutotage Marcelino fernando and others under the Waste Lands Ordinances.



Surveyor-General's Office,
Colombo, July 4, 1919.

Scale of 8 Chains to an Inch.

G. R. LUNDIE,
for Surveyor-General.

October 2, 1919.

J. M. DAVIES,
Special Officer.

Kurunegala S. O. No. 2,785.

Order under Section 4, Sub-section (1), of "The Waste Lands Ordinances of 1897, 1899, 1900, and 1903."

In the matter of the lands commonly called or known as Bulugahahena and Kajugahahena, situate in the village of Mukalahena, in the Kinyama korale of the Katugampola hatpattu of the Kurunegala District, in the North-Western Province, and of "The Waste Lands Ordinances of 1897, 1899, 1900, and 1903."

WHEREAS in pursuance of section 1 of the said Ordinances it was duly declared and notified on the 13th day of November, 1914, that if no claim to the lands commonly called or known as Bulugahahena and Kajugahahena, situate in the village of Mukalahena, in the Kinyama korale of the Katugampola hatpattu of the Kurunegala District, in the North-Western Province, containing in extent 2 acres 1 rood and 32 perches, and shown as lots 37BC and 37BD in block survey preliminary plan 1,442 and in the annexed diagram, was made to John Murray Davies, Special Officer appointed under section 28 of the said Ordinances, within the period of three months from the date specified in the said notice, such lands would be declared the property of the Crown and dealt with on account of the Crown (*vide* Notice No. 5,434):

And whereas (1) Ratnayaka Hitihamillage Sinno Appuhamy, (2) ditto Appuhamy, (3) ditto Punchirala, (4) ditto Ranhamy, (5) ditto Menikrala, (6) ditto Malhamy, (7) ditto Mudalihamy, (8) ditto Pinhamy, (9) Jayabahu Mudiyanseelage Kaluhamy made claim thereto, and Howard Orme Fox and I, John Murray Davies, Special Officers appointed under section 28 of the said Ordinances, made due inquiry into such claim, and whereas the said claimants and Howard Orme Fox, the aforesaid Special Officer, with the consent of His Excellency the Governor, came to two agreements in writing dated the 19th and 25th days of January, 1918, concerning the said lands, under section 4, sub-section (1), of the said Ordinances, whereby it was agreed that the said 1st to 9th claimants should be declared the purchasers of the said lands in the proportions of $\frac{1}{2}$ share to the said 1st, 2nd, 3rd, 4th, and 5th claimants, and $\frac{1}{2}$ share to the said 6th, 7th, and 8th claimants, subject to a life-interest therein to the said 9th claimant, and the 9th claimant to a life-interest in the last-mentioned $\frac{1}{2}$ share of the said lands upon payment on or before the 19th day of April, 1918, to the Government Agent at Kurunegala, or to the Treasury Officer at Chilaw, or to the Settlement Officer, of a sum of Rupees Thirty-nine and Cents Thirty only (Rs. 39.30), as the purchase amount of the said lands, and whereas the said amount has been duly paid, the said 1st to 9th claimants are hereby, in pursuance of the agreements aforementioned, declared to be the purchasers of the said lands, as more fully described herein below in the afore-mentioned proportions, and subject to the said life interest of the said 9th claimant.

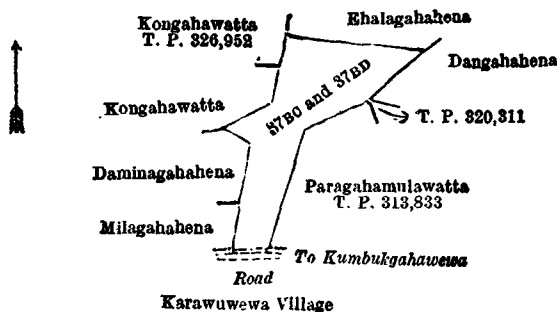
Description of the Lands referred to.

The following lots situated in the village of Mukalahena, in the Kinyama korale of the Katugampola hatpattu of the Kurunegala District, in the North-Western Province, as described in the annexed diagram:—

Block survey preliminary plan 1,442.

Lot.	Name of Land.	Extent, A. R. P.
37BC ..	Bulugahahena	1 1 15
37BD ..	Kajugahahena	1 0 17
		2 1 32

and bounded as follows: on the north by Ehalagahahena sold to Ratnayaka Hitihamillage Sinno Appuhamy and others under the Waste Lands Ordinances; on the east by Dangahahena sold to Ratnayaka Hitihamillage Sinno Appuhamy and others under the Waste Lands Ordinances, T. P. 320,311, Paragahamulawatta sold by the Crown (T. P. 313,833); on the south by the village limit of Karawuwewa (the road from Kumbukgahawewa); on the west by Milagahahena sold to Wijendra Patabendi Gurunneheläge Kinda Naide under the Waste Lands Ordinances, Daminagahahena sold to Sri Brakmana Arachchi Mudiyanseelage Kiri Banda under the Waste Lands Ordinances, Kongahawatta sold by the Crown, Kongahawatta sold by the Crown (T. P. 326,952).



Surveyor-General's Office,
Colombo, July 4, 1919.

Scale of 8 Chains to an Inch

C. R. LUNDIE,
for Surveyor-General.

October 2, 1919.

J. M. DAVIES,
Special Officer.

Kurunegala S. O. No. 2,786.

Order under Section 4, Sub-section (1), of "The Waste Lands Ordinances of 1897, 1899, 1900, and 1903."

In the matter of the lands commonly called or known as Kadurugahahena and Kohombagahahena, situate in the village of Mukalanhena, in the Kinyama korale of the Katugampola hatpattu of the Kurunegala District, in the North-Western Province, and of "The Waste Lands Ordinances of 1897, 1899, 1900, and 1903."

WHEREAS in pursuance of section 1 of the said Ordinances it was duly declared and notified on the 13th day of November, 1914, that if no claim to the lands commonly called or known as Kadurugahahena and Kohombagahahena, situate in the village of Mukalanhena, in the Kinyama korale of the Katugampola hatpattu of the Kurunegala District, in the North-Western Province, containing in extent 8 acres 2 roods and 6 perches, and shown as lots 37 and 37AF in block survey preliminary plan 1,442 and in the annexed diagram, was made to John Murray Davies, Special Officer appointed under section 28 of the said Ordinances, within the period of three months from the date specified in the said notice, such lands would be declared the property of the Crown, and dealt with on account of the Crown (*vide* Notice No. 5,434):

And whereas (1) Ratnayaka Hitihamillage Sinno Appuhamy, (2) ditto Appuhamy, (3) ditto PUNCHIRALA, (4) ditto Ranhamy, (5) ditto Menikrala, (6) ditto Malhamy, (7) ditto Mudalihamy, (8) ditto Pinhamy, (9) Jayabahu Mudiyansele Kaluhamy made claim thereto, and Howard Orme Fox and I, John Murray Davies, Special Officers appointed under section 28 of the said Ordinances, made due inquiry into such claim, and whereas the said claimants and Howard Orme Fox, the aforesaid Special Officer, with the consent of His Excellency the Governor, came to two agreements in writing dated the 19th and 25th days of January, 1918, concerning the said lands, under section 4, sub-section (1), of the said Ordinances, whereby it was agreed that the said 1st to 9th claimants should be declared to be the purchasers of the said lands in the proportions of $\frac{1}{2}$ to the said 1st to 5th claimants, and $\frac{1}{2}$ to the said 6th to 8th claimants, subject to life-interest therein to the said 9th claimant, and the 9th claimant to a life-interest in the said $\frac{1}{2}$ share, declared the purchasers of the said lands upon payment on or before the 19th day of April, 1918, to the Government Agent at Kurunegala, or to the Treasury Officer at Chilaw, or to the Settlement Officer, of a sum of Rupees One hundred and Thirty-six and Cents Eighty only (Rs. 136.80), as the purchase amount of the said lands, and whereas the said amount has been duly paid, the said 1st to 9th claimants are hereby, in pursuance of the agreements aforementioned, declared to be the purchasers in the above-mentioned proportions and subject to the said life-interest of the said 9th claimant of the said land, as more fully described herein below.

Description of the Lands referred to.

The following lots situated in the village of Mukalanhena, in the Kinyama korale of the Katugampola hatpattu of the Kurunegala District, in the North-Western Province, as described in the annexed diagram:—

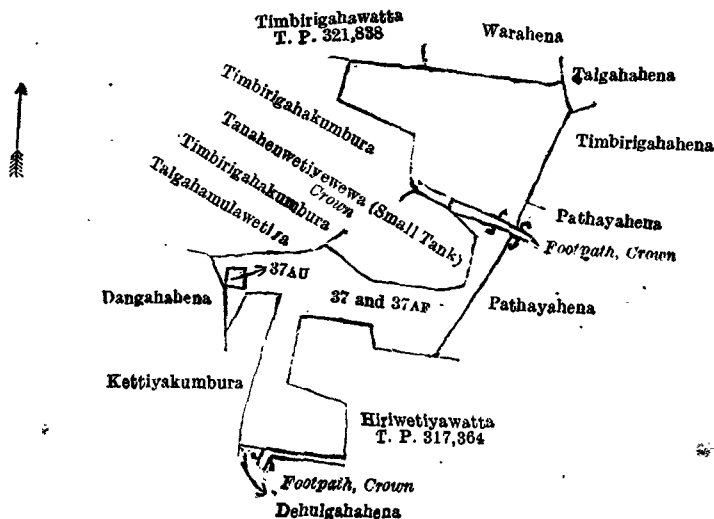
Block survey preliminary plan 1,442.

Lot.	Name of Land.	Extent, A. R. P.
37	Kadurugahahena	5 0 27
37AF	Kohombagahahena	3 1 19
	(Exclusive of the path passing through the land.)	8 2 6

and bounded as follows: on the north by Timbirigahawatta sold by the Crown (T. P. 321,838), Warahena sold to Jayamahahitihamillage Kirihamy and others under the Waste Lands Ordinances; on the east by Talgahahena sold to Jayamahahitihamillage Silinduhamy and another under the Waste Lands Ordinances, Timbirigahahena sold to Ratnayaka Hitihamillage Sinno Appuhamy and others under the Waste Lands Ordinances, Pathayahena sold to Jayamahahitihamillage Kirihamy and others under the Waste Lands Ordinances, footpath to be declared the property of the Crown under the Waste Lands Ordinances, Pathayahena sold to Jayamahahitihamillage Kirihamy and others under the Waste Lands Ordinances, Kiriwetiawatta sold by the Crown (T. P. 317,364); on the south by a footpath to be declared the property of the Crown under the Waste Lands Ordinances, Dehulgahahena sold to Ratnayaka Hitihamillage Sinno Appuhamy and others under the Waste Lands Ordinances; on the west by Hettiyakumbura claimed by Diyawala Gurunnehelaje Puchi Naide, Dangahahena sold to Ratnayaka Hitihamillage Sinno Appuhamy and others under the Waste Lands Ordinances, Talgahamulawetiya claimed by Ratnayaka Hitihamillage Appuhamy and others, Timbirigahakumbura claimed by Ratnayaka Hitihamillage Appuhamy and others, Tanahenwetiawewa (small tank) declared to be the property of the Crown under the Waste Lands Ordinances, Timbirigahakumbura claimed by Ratnayaka Hitihamillage Appuhamy and others.

NOTE.—The following lot lying within the above-mentioned boundaries is excluded from this order, and its extent of 12 perches is not included in the acreage of 8 acres 2 roods and 6 perches given above:—

Lot.	Name of Land.	Extent, A. R. P.
37AU	Milagahakamata (threshing-floor)	0 0 12



Scale of 8 Chains to an Inch.

Surveyor-General's Office,
Colombo, July 4, 1919.

October 2, 1919.

J. M. DAVIES,
Special Officer.

C. R. LUNN,
for Surveyor-General.

Kurunegala S. O. No. 2,787.

Order under Section 4, Sub-section (1), of "The Waste Lands Ordinances of 1897, 1899, 1900, and 1903."

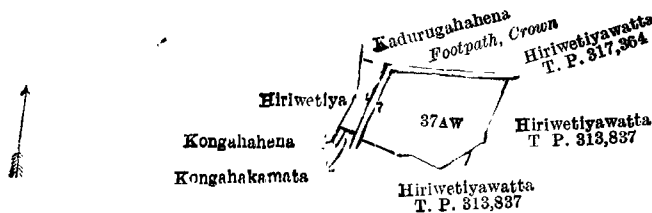
In the matter of the land commonly called or known as Dehulgahahena, situate in the village of Mukalanhena, in the Kinyama korale of the Katugampola hatpattu of the Kurunegala District, in the North-Western Province, and of "The Waste Lands Ordinances of 1897, 1899, 1900, and 1903."

WHEREAS in pursuance of section 1 of the said Ordinances it was duly declared and notified on the 13th day of November, 1914, that if no claim to the land commonly called or known as Dehulgahahena, situate in the village of Mukalanhena, in the Kinyama korale of the Katugampola hatpattu of the Kurunegala District, in the North-Western Province, containing in extent 2 acres and 1 perch, and shown as lot 37AW in block survey preliminary plan 1,442 and in the annexed diagram, was made to John Murray Davies, Special Officer appointed under section 28 of the said Ordinances, within the period of three months from the date specified in the said notice, such land would be declared the property of the Crown, and dealt with on account of the Crown (*vide* Notice No. 5,434):

And whereas (1) Ratnayaka Hitihamillage Sinno Appuhamy, (2) ditto Appuhamy, (3) ditto Punchirala, (4) ditto Ranhamy, (5) ditto Menikrala, (6) ditto Malhamy, (7) ditto Pinhamy, (8) Sri Brakmana Arachchi Mudiyanseleage Kiri Banda, (9) Jayabahu Mudiyanseleage Kaluhamy made claim thereto, and Howard Orme Fox and I, John Murray Davies, Special Officers appointed under section 28 of the said Ordinances, made due inquiry into such claim, and whereas the said claimants and Howard Orme Fox, the aforesaid Special Officer, with the consent of His Excellency the Governor, came to an agreement in writing dated the 19th, 23rd, and 25th days of January, 1918, concerning the said land, under section 4, sub-section (1), of the said Ordinances, whereby it was agreed that the said 1st to 9th claimants should be declared the purchasers of the said land in the proportions of $\frac{1}{3}$ share to the said 1st to 5th claimants, and $\frac{1}{3}$ share to the said 6th to 8th claimants, subject to a life interest therein to the said 9th claimant, and the 9th claimant to a life interest in the last mentioned $\frac{1}{3}$ share of the said land upon payment on or before the 19th day of April, 1918, to the Government Agent at Kurunegala, or to the Treasury Officer at Chilaw, or to the Settlement Officer, of a sum of Rupees Thirty-two and cents Ten only (Rs. 32/10), as the purchase amount of the said land, and whereas the said amount has been duly paid, the said 1st to 9th claimants are hereby, in pursuance of the agreement aforementioned, declared to be the purchasers of the said land, as more fully described herein below, in the above-mentioned proportions, and subject to the said life interest of the said 9th claimant.

Description of the Land referred to.

The land commonly called or known as Dehulgahahena (exclusive of the footpath passing through the land), situated in the village of Mukalanhena, in the Kinyama korale of the Katugampola hatpattu of the Kurunegala District, in the North-Western Province, containing in extent 2 acres and 1 perch, and shown as lot 37AW in block survey preliminary plan 1,442 and in the annexed diagram; and bounded as follows: on the north by Kadurugahahena sold to Ratnayaka Hitihamillage Sinno Appuhamy and others under the Waste Lands Ordinances, a footpath to be declared the property of the Crown under the Waste Lands Ordinances, Hiriwetiya sold by the Crown (T. P. 317,364); on the east by Hiriwetiya sold by the Crown (T. P. 313,837); on the south by Hiriwetiya sold by the Crown (T. P. 313,837), a footpath to be declared the property of the Crown under the Waste Lands Ordinances, Kongahakamata (private), Kongahahena sold to Ratnayaka Hitihamillage Sinno Appuhamy and others under the Waste Lands Ordinances; on the west by Hiriwetiya claimed by Ratnayaka Hitihamillage Appuhamy and others.



Surveyor-General's Office.
Colombo, July 4, 1919.

Scale of 8 Chains to an Inch.

C. R. LUNDIE,
for Surveyor-General.

J. M. DAVIES,
Special Officer.

October 2, 1919.

Kurunegala S. O. No. 2,788.

Order under Section 4, Sub-section (1), of "The Waste Lands Ordinances of 1897, 1899, 1900, and 1903."

In the matter of the lands commonly called or known as Ehatugahahena and Timbrigahahena, situate in the village of Mukalanhena, in the Kinyama korale of the Katugampola hatpattu of the Kurunegala District, in the North-Western Province, and of "The Waste Lands Ordinances of 1897, 1899, 1900, and 1903."

WHEREAS in pursuance of section 1 of the said Ordinances it was duly declared and notified on the 13th day of November, 1914, that if no claim to the lands commonly called or known as Ehatugahahena and Timbrigahahena, situate in the village of Mukalanhena, in the Kinyama korale of the Katugampola hatpattu of the Kurunegala District, in the North-Western Province, containing in extent 4 acres 2 roods and 26 perches, and shown as lots 8BL and 8BO in block survey preliminary plan 1,442 and in the annexed diagram, was made to John Murray Davies, Special Officer appointed under section 28 of the said Ordinances, within the period of three months from the date specified in the said notice, such lands would be declared the property of the Crown, and dealt with on account of the Crown (*vide* Notice No. 5,434):

And whereas (1) Ratnayaka Hitihamillage Malhamy, (2) ditto Mudalihamy, (3) ditto Pinhamy, (4) Jayabahu Mudiyanseleage Kaluhamy made claim thereto, and Howard Orme Fox and I, John Murray Davies, Special Officers appointed under section 28 of the said Ordinances, made due inquiry into such claim, and whereas the said claimants and Howard Orme Fox, the aforesaid Special Officer, with the consent of His Excellency the Governor, came to two agreements in writing dated the 19th and 25th days of January, 1918, concerning the said lands, under section 4, sub-section (1), of the said Ordinances, whereby it was agreed that the said 1st to 4th claimants should be declared the purchasers of the said lands in the proportion of $\frac{1}{3}$ rd share to each of the said 1st, 2nd, and 3rd claimants subject to a life interest in the said lands to the said 4th claimant, and the 4th claimant to a life interest in the said lands upon payment on or before the 19th day of April, 1918, to the Government Agent at Kurunegala, or to the Treasury Officer at Chilaw, or to the Settlement Officer, of a sum of Rupees Seventy-four and Cents Seventy only (Rs. 74/70), as the purchase amount of the said lands, and whereas the said amount has been paid, the said 1st to 4th claimants are hereby, in pursuance of the agreements aforementioned, declared to be the purchasers of the said lands, as more fully described herein below, in the abovementioned proportions and subject to the said life interest of the said 4th claimant.

Description of the Lands referred to.

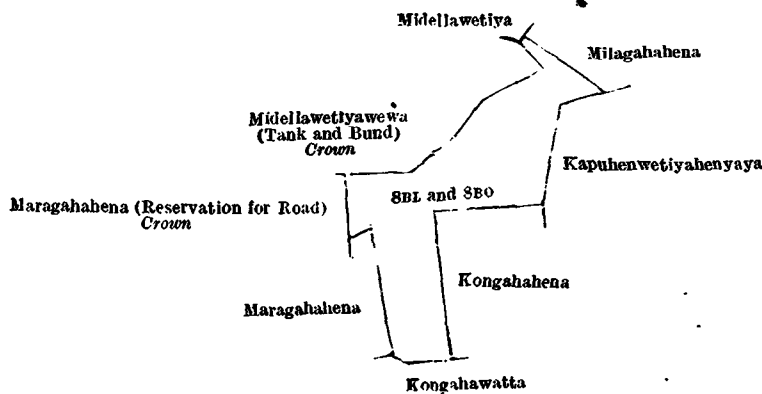
The following lots situated in the village of Mukalanhena, in the Kinyama korale of the Katugampola hatpattu of the Kurunegala District, in the North-Western Province, as described in the annexed diagram :—

Block survey preliminary plan 1,442.

Lot.	Name of Land.	Extent, A. R. P.
SBL	Ehatugahahena	0 38
SBO	Timbirigahahena	1:28

26

and bounded as follows : on the north by Midellawetiawewa (tank and bund) declared to be the property of the Crown under the Waste Lands Ordinances ; Midellawetiya claimed by Wijesekera Ratnayaka Seneviratne Mudiyansele Kirihamy and another ; on the east by Milagahahena sold to Jayamahahitiamillage Silinduhamy and another under the Waste Lands Ordinances, Kapuhenwetiyaheyaya sold to Porutotage Marcelino Fernando and others under the Waste Lands Ordinances ; on the south by Kongahahena sold to Porutotage Slestina Fernando under the Waste Lands Ordinances, Kongahawatta sold by the Crown ; on the west by Maragahahena sold to Jayamahahitiamillage Hetuhamy and others under the Waste Lands Ordinances, Maragahahena (reservation for road) to be declared the property of the Crown under the Waste Lands Ordinances.



Surveyor-General's Office,
Colombo, July 4, 1919.

Scale of 8 Chains to an Inch.

C. R. LUNDIE,
for Surveyor-General.

J. M. DAVIES,
Special Officer.

October 2, 1919.

Kurunegala S. O. No. 2,789.

Order under Section 4, Sub-section (1), of "The Waste Lands Ordinances of 1897, 1899, 1900, and 1903."

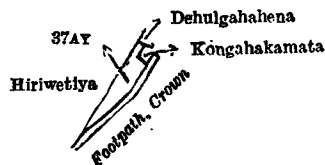
In the matter of the land commonly called or known as Kongahahena, situate in the village of Mukalanhena, in the Kinyama korale of the Katugampola hatpattu of the Kurunegala District, in the North-Western Province, and of "The Waste Lands Ordinances of 1897, 1899, 1900, and 1903."

WHEREAS in pursuance of section 1 of the said Ordinances it was duly declared and notified on the 13th day of November, 1914, that if no claim to the land commonly called or known as Kongahahena, situate in the village of Mukalanhena, in the Kinyama korale of the Katugampola hatpattu of the Kurunegala District, in the North-Western Province, containing in extent 30 perches, and shown as lot 37AY in block survey preliminary plan 1,442 and in the annexed diagram, was made to John Murray Davies, Special Officer appointed under section 28 of the said Ordinances, within the period of three months from the date specified in the said notice, such land would be declared the property of the Crown, and dealt with on account of the Crown (*vide* Notice No. 5,434) :

And whereas (1) Ratnayaka Hitiamillage Sinno Appuhamy, (2) ditto Appuhamy, (3) ditto Punchirala, (4) ditto Ranhamy, (5) ditto Menikrala, (6) ditto Malhamy, (7) ditto Mudalihamy, (8) ditto Pinhamy, (9) Jayabahu Mudiyansele Kaluhamy made claim thereto, and Howard Orme Fox and I, John Murray Davies, Special Officers appointed under section 28 of the said Ordinances, made due inquiry into such claim, and whereas the said claimants and Howard Orme Fox, the aforesaid Special Officer, with the consent of His Excellency the Governor, came to two agreements in writing dated the 19th and 25th days of January, 1918, concerning the said land, under section 4, sub-section (1), of the said Ordinances, whereby it was agreed that the said 1st to 9th claimants should be declared the purchasers of the said lands in the proportions of $\frac{1}{3}$ share to the said 1st to 5th claimants, and $\frac{1}{3}$ share to the said 6th to 8th claimants, subject to a life interest therein to the said 9th claimant, and the 9th claimant to a life interest in the said $\frac{1}{3}$ share upon payment on or before the 19th day of April, 1918, to the Government Agent at Kurunegala, or to the Treasury Officer at Chilaw, or to the Settlement Officer, of a sum of Rupees Three only (Rs. 3), as the purchase amount of the said land, and whereas the said amount has been duly paid, the said 1st to 9th claimants are hereby, in pursuance of the agreements aforementioned, declared to be the purchasers of the said land, as more fully described herein below, in the above-mentioned proportions, and subject to the said life interest of the said 9th claimant.

Description of the Land referred to.

The land commonly called or known as Kongahahena, situated in the village of Mukalanhena, in the Kinyama korale of the Katugampola hatpattu of the Kurunegala District, in the North-Western Province, containing in extent 30 perches, and shown as lot 37AY in block survey preliminary plan 1,442 and in the annexed diagram ; and bounded as follows : on the north by Dehulgahahena sold to Ratnayaka Hitiamillage Sinno Appuhamy and others under the Waste Lands Ordinances, Kongahakamata (private) ; on the east and south by a footpath to be declared the property of the Crown under the Waste Lands Ordinances ; on the west by Hiriwetiya claimed by Ratnayaka Hitiamige Appuhamy and others.



Surveyor-General's Office,
Colombo, July 4, 1919.

Scale of 8 Chains to an Inch.

C. R. LUNDIE,
for Surveyor-General.

October 2, 1919.

J. M. DAVIES,
Special Officer.

Kurunegala S. O. No. 2,790.

Order under Section 4, Sub-section (1), of "The Waste Lands Ordinances of 1897, 1899, 1900, and 1903."

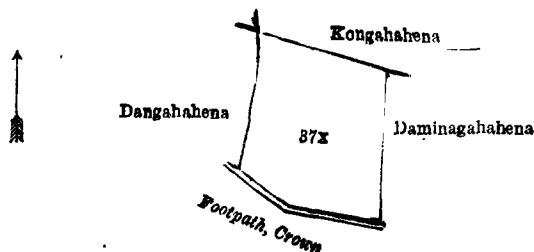
In the matter of the land commonly called or known as Kahatagahahena, situate in the village of Mukalanhena, in the Kinyama korale of the Katugampola hatpattu of the Kurunegala District, in the North-Western Province, and of "The Waste Lands Ordinances of 1897, 1899, 1900, and 1903."

WHEREAS in pursuance of section 1 of the said Ordinances it was duly declared and notified on the 13th day of November, 1914, that if no claim to the land commonly called or known as Kahatagahahena, situate in the village of Mukalanhena in the Kinyama korale of the Katugampola hatpattu of the Kurunegala District, in the North-Western Province, containing in extent 4 acres 1 rood and 11 perches, and shown as lot 37x, in block survey preliminary plan 1,442, and in the annexed diagram, was made to John Murray Davies, Special Officer appointed under section 28 of the said Ordinances, within the period of three months from the date specified in the said notice, such land would be declared the property of the Crown, and dealt with on account of the Crown (*vide* Notice No. 5,434):

And whereas (1) Ratnayaka Hitthamillage Sinno Appuhamy, (2) ditto Appuhamy, (3) ditto Panchirala, (4) ditto Ranhamy, (5) ditto Menikrala, (6) ditto Malhamy, (7) ditto Mudalihamy, (8) ditto Pinhamy, (9) Jayabahu Mudiyanseelage Kaluhamy, made claim thereto, and Howard Orme Fox and I, John Murray Davies, Special Officers appointed under section 28 of the said Ordinances, made due inquiry into such claim, and whereas the said claimants and Howard Orme Fox, the aforesaid Special Officer, with the consent of His Excellency the Governor, came to two agreements in writing dated the 19th and 25th days of January, 1918, concerning the said land, under section 4, sub-section (1), of the said Ordinances, whereby it was agreed that the said 1st to 9th claimants should be declared the purchasers of the said lands in the proportion of $\frac{1}{2}$ share to the said 1st, 2nd, 3rd, 4th, 5th claimants, and $\frac{1}{2}$ to the said 6th, 7th, and 8th claimants, subject to a life interest therein to the said 9th claimant, and the 9th claimant to a life interest in the said $\frac{1}{2}$ share upon payment on or before the 19th day of April, 1918, to the Government Agent, at Kurunegala, or to the Treasury Officer at Chilaw, or to the Settlement Officer, of a sum of Rupees Sixty-nine and cents Twelve only (Rs. 69.12), as the purchase amount of the said land, and whereas the said amount has been duly paid, the said 1st to 9th claimants, are hereby, in pursuance of the agreements aforementioned, declared to be the purchasers in the above-mentioned proportions and subject to the said life interest of the said 9th claimant of the said land, as more fully described herein below.

Description of the Land referred to.

The land commonly called or known as Kahatagahahena, situated in the village of Mukalanhena, in the Kinyama korale of the Katugampola hatpattu of the Kurunegala District, in the North-Western Province, containing in extent 4 acres 1 rood and 11 perches, and shown as lot 37x in block survey preliminary plan 1,442, and in the annexed diagram, and bounded as follows: on the north by Kongahahena sold to Porutotage Porlentina Fernando and another under the Waste Lands Ordinances; on the east by Daminagahahena sold to Jayamahahithamillage Kirihamy and others under the Waste Lands Ordinances, on the south by footpath to be declared the property of the Crown under the Waste Lands Ordinances; on the west by Dangahahena sold to Jayamahahithamillage Kirihamy and others under the Waste Lands Ordinances.



Surveyor-General's Office,
Colombo, July 4, 1919.

Scale of 8 Chains to an Inch.

C. R. LUNDIE,
for Surveyor-General.

October 2, 1919.

J. M. DAVIES,
Special Officer.

Kurunegala S. O. No. 2,791.

Order under Section 4, Sub-section (1), of "The Waste Lands Ordinances of 1897, 1899, 1900, and 1903."

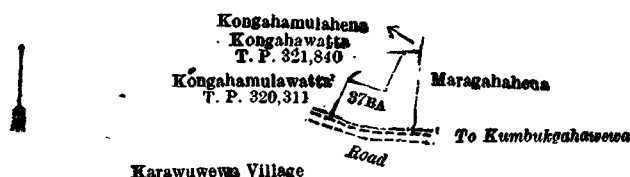
In the matter of the land commonly called or known as Kongahamulahena, situate in the village of Mukalanhena, in the Kinyama korale of the Katugampola hatpattu of the Kurunegala District, in the North-Western Province, and of "The Waste Lands Ordinances of 1897, 1899, 1900, and 1903."

WHEREAS in pursuance of section 1 of the said Ordinances it was duly declared and notified on the 13th day of November, 1914, that if no claim to the land commonly called or known as Kongahamulahena, situate in the village of Mukalanhena, in the Kinyama korale of the Katugampola hatpattu of the Kurunegala District, in the North-Western Province, containing in extent 3 roods, and shown as lot 37BA in block survey preliminary plan 1,442, and in the annexed diagram, was made to John Murray Davies, Special Officer appointed under section 28 of the said Ordinances, within the period of three months from the date specified in the said notice, such land would be declared the property of the Crown, and dealt with on account of the Crown (*vide* Notice No. 5,434):

And whereas Wiskannandana Patabendi Gurunnehelage Punchihami Nachchire made claim thereto, and Howard Orme Fox and I, John Murray Davies, Special Officers appointed under section 28 of the said Ordinances, made due inquiry into such claim, and whereas the said claimant and Howard Orme Fox the aforesaid Special Officer, with the consent of His Excellency the Governor, came to an agreement in writing dated the 19th day of January, 1918, concerning the said land, under section 4, sub-section (1), of the said Ordinances, whereby it was agreed that the minors (1) Diyawala Patabendi Gurunnehelage Rani Nachchire, (2) ditto Juan Naide, (3) ditto Menikhamy Nachchire, (4) ditto Mannara Nachchire should be declared the purchasers in the proportion of $\frac{1}{4}$ to each of these four minors, subject to a life interest in favour of the said claimant Wiskannandana Patabendi Gurunnehelage Punchihami Nachchire of the said land, upon payment on or before the 19th day of April, 1918, to the Government Agent at Kurunegala, or to the Treasury Officer at Chilaw, or to the Settlement Officer, of a sum of Rupees Twelve only (Rs. 12), as the purchase amount of the said land, and whereas the said amount has been duly paid, the said (1) Diyawala Patabendi Gurunnehelage Rani Nachchire, (2) ditto Juan Naide, (3) ditto Menikhamy Nachchire, (4) ditto Mannara Nachchire are hereby, in pursuance of the agreement aforementioned, declared to be the purchasers of the said land, as more fully described herein below, subject to the life interest of the said Wiskannandana Patabendi Gurunnehelage Punchihami Nachchire over the said land.

Description of the Land referred to.

The land commonly called or known as Kongahamulahena, situated in the village of Mukalanhena, in the Kinyama korale of the Katugampola hatpattu of the Kurunegala District, in the North-Western Province, containing in extent 3 roods, and shown as lot 37BA in block survey preliminary plan 1,442 and in the annexed diagram; and bounded as follows: on the north by Kongahawatta sold by the Crown (T. P. 321,840), Kongahamulahena sold to Diyawala Patabendi Gurunnehelage Punchi Naide under the Waste Lands Ordinances; on the east by Maragahahena sold to Ratnayaka Hitthamillage Sinno Appuhamy and others under the Waste Lands Ordinances; on the south by the road to Kumbukgahawewa (the village limit of Karawuwewa); on the west by Kongahamulawatta sold by the Crown (T. P. 320,311).



Surveyor-General's Office,
Colombo, July 4, 1919.

Scale of 8 Chains to an Inch.

C. R. LUNDIE,
for Surveyor-General.

J. M. DAVIES,
Special Officer.
October 2, 1919.

Kurunegala S. O. No. 2,792.

Order under Section 4, Sub-section (1), of "The Waste Lands Ordinances of 1897, 1899, 1900, and 1903."

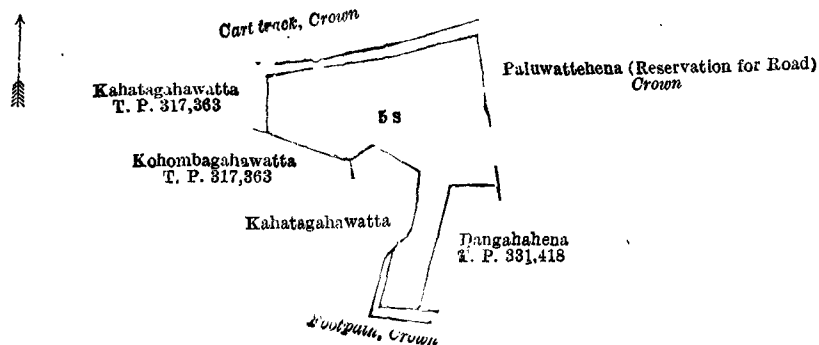
In the matter of the land commonly called or known as Daminagahahena, situate in the village of Mukalanhena, in the Kinyama korale of the Katugampola hatpattu of the Kurunegala District, in the North-Western Province, and of "The Waste Lands Ordinances of 1897, 1899, 1900, and 1903."

WHEREAS in pursuance of section 1 of the said Ordinances it was duly declared and notified on the 13th day of November, 1914, that if no claim to the land commonly called or known as Daminagahahena, situate in the village of Mukalanhena, in the Kinyama korale of the Katugampola hatpattu of the Kurunegala District, in the North-Western Province, containing in extent 4 acres 2 roods and 28 perches, and shown as lot 5s in block survey preliminary plan 1,442 and in the annexed diagram, was made to John Murray Davies, Special Officer appointed under section 28 of the said Ordinances, within the period of three months from the date specified in the said notice, such land would be declared the property of the Crown, and dealt with on account of the Crown (*vide* Notice No. 5,434):

And whereas (1) Ratnayaka Hitthamillage Appuhamy and (2) ditto Menikrala made claim thereto, and Howard Orme Fox and I, John Murray Davies, Special Officers appointed under section 28 of the said Ordinances, made due inquiry into such claim, and whereas the said claimants and Howard Orme Fox, the aforesaid Special Officer, with the consent of His Excellency the Governor, came to an agreement in writing dated the 19th day of January, 1918, concerning the said land, under section 4, sub-section (1), of the said Ordinances, whereby it was agreed that the said claimants should be declared the purchasers of the said land upon payment on or before the 19th day of April, 1918, to the Government Agent at Kurunegala, or to the Treasury Officer at Chilaw, or to the Settlement Officer, of a sum of Rupees Seventy-four and Cents Eighty only (Rs. 74.80), as the purchase amount of the said land, and whereas the said amount has been duly paid by the said claimants, they are hereby, in pursuance of the agreement aforementioned, declared to be the purchasers of the said land, as more fully described herein below.

Description of the Land referred to.

The land commonly called or known as Daminagahahena, situated in the village of Mukalanhena, in the Kinyama korale of the Katugampola hatpattu of the Kurunegala District, in the North-Western Province, containing in extent 4 acres 2 roods and 28 perches, and shown as lot 5s in block survey preliminary plan 1,442 and in the annexed diagram; and bounded as follows: on the north by the cart track to be declared the property of the Crown under the Waste Lands Ordinances; on the east by Paluwatthehena (reservation for road) to be declared the property of the Crown under the Waste Lands Ordinances; on the south by Dangahahena sold by the Crown (T. P. 331,418), footpath to be declared the property of the Crown under the Waste Lands Ordinances, Kahatagahawatta sold by the Crown, Kohombagahawatta sold by the Crown (T. P. 317,363); on the west by Kahatagahawatta sold by the Crown (T. P. 317,363).



Surveyor-General's Office,
Colombo, July 4, 1919.

Scale of 4 Chains to an Inch.

C. R. LUNDIE,
for Surveyor-General.

October 2, 1919.

J. M. DAVIES,
Special Officer.

Kurunegala S. O. No. 2,793.

Order under Section 4, Sub-section (1), of "The Waste Lands Ordinances of 1897, 1899, 1900, and 1903."

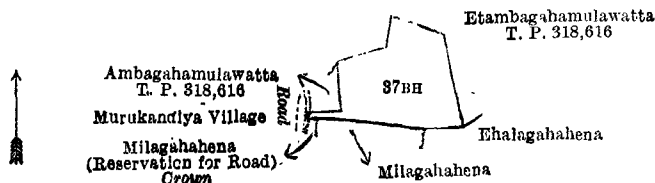
In the matter of the land commonly called or known as Ambagahahena, situate in the village of Mukalanhena, in the Kinyama korale of the Katugampola hatpattu of the Kurunegala District, in the North-Western Province, and of "The Waste Lands Ordinances of 1897, 1899, 1900, and 1903."

WHEREAS in pursuance of section 1 of the said Ordinances it was duly declared and notified on the 13th day of November, 1914, that if no claim to the land commonly called or known as Ambagahahena, situate in the village of Mukalanhena, in the Kinyama korale of the Katugampola hatpattu of the Kurunegala District, in the North-Western Province, containing in extent 1 acre 3 roods and 8 perches, and shown as lot 37BH in block survey preliminary plan 1,442 and in the annexed diagram, was made to John Murray Davies, Special Officer appointed under section 28 of the said Ordinances, within the period of three months from the date specified in the said notice, such land would be declared the property of the Crown, and dealt with on account of the Crown (*vide* Notice No. 5,434):

And whereas (1) Ratnayaka Hitihamillage Appuhamy and (2) ditto Menikrala made claim thereto, and Howard Orme Fox and I, John Murray Davies, Special Officers appointed under section 28 of the said Ordinances, made due inquiry into such claim, and whereas the said claimants and Howard Orme Fox, the aforesaid Special Officer, with the consent of His Excellency the Governor, came to an agreement in writing dated the 19th day of January, 1918, concerning the said land, under section 4, sub-section (1), of the said Ordinances, whereby it was agreed that the said claimants should be declared the purchasers of the said land upon payment on or before the 19th day of April, 1918, to the Government Agent, at Kurunegala, or to the Treasury Officer at Chilaw, or to the Settlement Officer, of a sum of Rupees Twenty-eight and Cents Eighty only (Rs. 28·80), as the purchase amount of the said land, and whereas the said amount has been duly paid by the said claimants, they are hereby, in pursuance of the agreement aforementioned, declared to be the purchasers of the said land, as more fully described herein below.

Description of the Land referred to.

The land commonly called or known as Ambagahahena, situated in the village of Mukalanhena, in the Kinyama korale of the Katugampola hatpattu of the Kurunegala District, in the North-Western Province, containing in extent 1 acre 3 roods and 8 perches, and shown as lot 37BH, in block survey preliminary plan 1,442 and in the annexed diagram; and bounded as follows: on the north and east by Etambagahamulawatta sold by the Crown (T. P. 318,616); on the south by Ehalagahahena sold to Ratnayaka Hitihamillage Sinno Appuhamy and others under the Waste Lands Ordinances, Milagahahena sold to Sri Brakmana Araochi Mudiyansele Kiri Banda under the Waste Lands Ordinances, Milagahahena (reservation for road) to be declared the property of the Crown under the Waste Lands Ordinances; on the west by the village limit of Murukandiya (a road), Ambagahamulawatta sold by the Crown (T. P. 318,616.)



Surveyor-General's Office,
Colombo, July 4, 1919.

Scale of 8 Chains to an Inch.

C. R. LUNDIE,
for Surveyor-General.

October 2, 1919.

J. M. DAVIES,
Special Officer.

Kurunegala S. O. No. 2,794.

Order under Section 4, Sub-section (1), of "The Waste Lands Ordinances of 1897, 1899, 1900, and 1903."

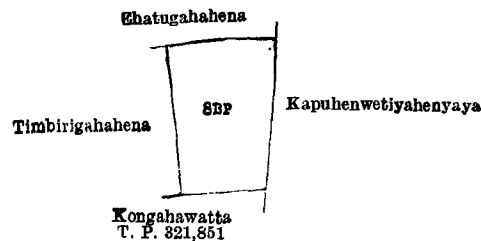
In the matter of the land commonly called or known as Kongahahena, situate in the village of Mukalanhena, in the Kinyama korale of the Katugampola hatpattu of the Kurunegala District, in the North-Western Province, and of "The Waste Lands Ordinances of 1897, 1899, 1900, and 1903."

WHEREAS in pursuance of section 1 of the said Ordinances it was duly declared and notified on the 13th day of November, 1914, that if no claim to the land commonly called or known as Kongahahena, situate in the village of Mukalanhena, in the Kinyama korale of the Katugampola hatpattu of the Kurunegala District, in the North-Western Province, containing in extent 2 acres 2 roods and 22 perches, and shown as lot 8BP in block survey preliminary plan 1,442 and in the annexed diagram, was made to John Murray Davies, Special Officer appointed under section 28 of the said Ordinances, within the period of three months from the date specified in the said notice, such land would be declared the property of the Crown, and dealt with on account of the Crown (*vide* Notice No. 5,434):

And whereas Porutotage Selestinu Fernando made claim thereto, and Howard Orme Fox and I, John Murray Davies, Special Officers appointed under section 28 of the said Ordinances, made due inquiry into such claim, and whereas the said claimant and Howard Orme Fox, the aforesaid Special Officer, with the consent of His Excellency the Governor, came to an agreement in writing dated the 19th day of January, 1918, concerning the said land, under section 4, sub-section (1), of the said Ordinances, whereby it was agreed that the said claimant should be declared the purchaser of the said land upon payment on or before the 19th day of April, 1918, to the Government Agent at Kurunegala, or to the Treasury Officer at Chilaw, or to the Settlement Officer, of a sum of Rupees Forty-two and Cents Twenty only (Rs. 42·20), as the purchase amount of the said land, and whereas the said amount has been paid by the said claimant, he is hereby, in pursuance of the agreement afore-mentioned, declared to be the purchaser of the said land, as more fully described herein below.

Description of the Land referred to.

The land commonly called or known as Kongahahena, situated in the village of Mukalanhena, in the Kinyama korale of the Katugampola hatpattu of the Kurunegala District, in the North-Western Province, containing in extent 2 acres 2 roods and 22 perches, and shown as lot 8BP in block survey preliminary plan 1,442 and in the annexed diagram; and bounded as follows: on the north by Ehatugahahena sold to Ratnayaka Hitihamillage Malhamy and others under the Waste Lands Ordinances; on the east by Kapuhenwetiayahenyaya sold to Porutotage Marcelino Fernando and others under the Waste Lands Ordinances; on the south by Kongahawatta sold by the Crown (T. P. 321,851); on the west by Timbirigahahena sold to Ratnayaka Hitihamillage Malhamy and others under the Waste Lands Ordinances.



Surveyor-General's Office,
Colombo, July 4, 1919.

Scale of 8 Chains to an Inch.

October 2, 1919.

J. M. DAVIES,
Special Officer.

C. R. LUNDIE,
for Surveyor-General.

Kurunegala S. O. No. 2,795.

Order under Section 4, Sub-section (1), of "The Waste Lands Ordinances of 1897, 1899, 1900, and 1903."

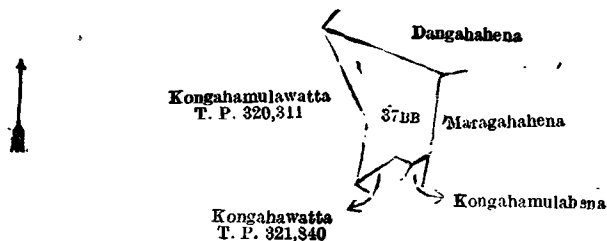
In the matter of the land commonly called or known as Kongahamulahena, situate in the village of Mukalanhena, in the Kinyama korale of the Katugampola hatpattu of the Kurunegala District, in the North-Western Province, and of "The Waste Lands Ordinances of 1897, 1899, 1900, and 1903."

WHEREAS in pursuance of section 1 of the said Ordinances it was duly declared and notified on the 13th day of November, 1914, that if no claim to the land commonly called or known as Kongahamulahena, situate in the village of Mukalanhena, in the Kinyama korale of the Katugampola hatpattu of the Kurunegala District, in the North-Western Province, containing in extent 1 acre 2 roods and 12 perches, and shown as lot 37BB in block survey preliminary plan 1,442 and in the annexed diagram, was made to John Murray Davies, Special Officer appointed under section 28 of the said Ordinances, within the period of three months from the date specified in the said notice, such land would be declared the property of the Crown, and dealt with on account of the Crown (*vide* Notice No. 5,434):

And whereas Diyawala Patabendi Gurunnehelage Punchi Naide made claim thereto, and Howard Orme Fox and I, John Murray Davies, Special Officers appointed under section 28 of the said Ordinances, made due inquiry into such claim, and whereas the said claimant and Howard Orme Fox, the aforesaid Special Officer, with the consent of His Excellency the Governor, came to an agreement in writing dated the 19th day of January, 1918, concerning the said land, under section 4 sub-section (1) of the said Ordinances, whereby it was agreed that the said claimant should be declared the purchaser of the said land upon payment on or before the 19th day of April, 1918, to the Government Agent at Kurunegala, or to the Treasury Officer at Chilaw, or to the Settlement Officer, of a sum of Rupees Twenty-five and Cents Twenty only (Rs. 25·20), as the purchase amount of the said lands, and whereas the said amount has been duly paid by the said claimant, he is hereby, in pursuance of the agreement aforementioned, declared to be the purchaser of the said land, as more fully described herein below.

Description of the Land referred to.

The land commonly called or known as Kongahamulahena, situated in the village of Mukalanhena, in the Kinyama korale of the Katugampola hatpattu of the Kurunegala District, in the North-Western Province, containing in extent 1 acre 2 roods and 12 perches, and shown as lot 37BB in block survey preliminary plan 1,442 and in the annexed diagram; and bounded as follows: on the north by Dangahahena sold to Ratnayaka Hitihamillage Sinno Appuhamy and others under the Waste Lands Ordinances; on the east by Maragahahena sold to Ratnayaka Hitihamillage Sinno Appuhamy and others under the Waste Lands Ordinances; on the south by Kongahamulahena sold to Wiskannandana Patabedin Gurunnehelage Punchihamy Nachchire and others under the Waste Lands Ordinances, Kongahawatta sold by the Crown (T. P. 321,840); on the west by Kongahamulawatta sold by the Crown (T. P. 320,311).



Surveyor-General's Office,
Colombo July 4, 1919.

Scale of 8 Chains to an Inch.

October 2, 1919.

J. M. DAVIES,
Special Officer.

C. R. LUNDIE,
for Surveyor-General.

Kurunegala S. O. No. 2,796.

Order under Section 4, Sub-section (1), of "The Waste Lands Ordinances of 1897, 1899, 1900, and 1903."

In the matter of the land commonly called or known as Daminagahawatta, situate in the village of Mukalanhena, in the Kinyama korale of the Katugampola hatpattu of the Kurunegala District, in the North-Western Province, and of "The Waste Lands Ordinances of 1897, 1899, 1900, and 1903."

WHEREAS in pursuance of section 1 of the said Ordinances it was duly declared and notified on the 13th day of November, 1914, that if no claim to the land commonly called or known as Daminagahawatta, situate in the village of Mukalanhena, in the Kinyama korale of the Katugampola hatpattu of the Kurunegala District, in the North-Western Province, containing in extent 1 rood and 39 perches, and shown as lot 8BG in block survey preliminary plan 1,442 and in the annexed diagram, was made to John Murray Davies, Special Officer appointed under section 28 of the said Ordinances, within the period of three months from the date specified in the said notice, such land would be declared the property of the Crown, and dealt with on account of the Crown (*vide* Notice No. 5,434):

And whereas Mapa Wijesinha Appuhamige Don Pedruappuhamy made claim thereto, and Howard Orme Fox and I, John Murray Davies, Special Officers appointed under section 28 of the said Ordinances, made due inquiry into such claim, and whereas the said claimant and Howard Orme Fox, the aforesaid Special Officer, with the consent of His Excellency the Governor, came to an agreement in writing dated the 19th day of January, 1918, concerning the said land, under section 4, sub-section (1), of the said Ordinances, whereby it was agreed that the said claimant should be declared the purchaser of the said land upon payment on or before the 19th day of April, 1918, to the Government Agent at Kurunegala, or to the Treasury Officer at Chilaw, or to the Settlement Officer, of a sum of Rupees Eight only (Rs. 8), as the purchase amount of the said land, and whereas the said amount has been duly paid by the said claimant, he is hereby, in pursuance of the agreement aforementioned, declared to be the purchaser of the said land, as more fully described herein below.

Description of the Land referred to.

The land commonly called or known as Daminagahawatta, situated in the village of Mukalanhena, in the Kinyama korale of the Katugampola hatpattu of the Kurunegala District, in the North-Western Province, containing in extent 1 rood and 39 perches, and shown as lot 8BG in block survey preliminary plan 1,442 and in the annexed diagram; and bounded as follows: on the north by Maragahahena sold to Jayamahahitihamillage Kirihamy and others under the Waste Lands Ordinances; on the east by a cart track to be declared the property of the Crown under the Waste Lands Ordinances; on the south by Daminagahamulawatta sold by the Crown (T. P. 321,934); on the west by Rukattanagahawatta sold by the Crown (T. P. 321,934).



Surveyor-General's Office,
Colombo, July 4, 1919.

Scale of 8 Chains to an Inch.

C. R. LUNDIE,
for Surveyor-General.

J. M. DAVIES,
Special Officer.

October 2, 1919.

Kurunegala S. O. No. 2,797.

Order under Section 4, Sub-section (1), of "The Waste Lands Ordinances of 1897, 1899, 1900, and 1903."

In the matter of the land commonly called or known as Ehalagahahena, situate in the village of Mukalanhena, in the Kinyama korale of the Katugampola hatpattu of the Kurunegala District, in the North-Western Province, and of "The Waste Lands Ordinances of 1897, 1899, 1900, and 1903."

WHEREAS in pursuance of section 1 of the said Ordinances it was duly declared and notified on the 13th day of November, 1914, that if no claim to the land commonly called or known as Ehalagahahena, situate in the village of Mukalanhena, in the Kinyama korale of the Katugampola hatpattu of the Kurunegala District, in the North-Western Province, containing in extent 1 acre 2 roods and 22 perches, and shown as lot 8G in block survey preliminary plan 1,442 and in the annexed diagram, was made to John Murray Davies, Special Officer appointed under section 28 of the said Ordinances, within the period of three months from the date specified in the said notice, such land would be declared the property of the Crown, and dealt with on account of the Crown (*vide* Notice No. 5,434):

And whereas Mutukuda Arachchige Selohamy made claim thereto, and Howard Orme Fox and I, John Murray Davies, Special Officers appointed under section 28 of the said Ordinances, made due inquiry into such claim, and whereas the said claimant and Howard Orme Fox, the aforesaid Special Officer, with the consent of His Excellency the Governor, came to an agreement in writing dated the 19th day of January, 1918, concerning the said land, under section 4, sub-section (1), of the said Ordinances, whereby it was agreed that the said claimant should be declared the purchaser of the said land upon payment on or before the 19th day of April, 1918, to the Government Agent at Kurunegala, or to the Treasury Officer at Chilaw, or to the Settlement Officer, of a sum of Rupees Twenty-six and Cents Twenty only (Rs. 26·20), as the purchase amount of the said land, and whereas the said amount has been duly paid by the said claimant, he is hereby, in pursuance of the agreement aforementioned, declared to be the purchaser of the said land, as more fully described herein below.

Description of the Land referred to.

The land commonly called or known as Ehalagahahena, situated in the village of Mukalanhena, in the Kinyama korale of the Katugampola hatpattu of the Kurunegala District, in the North-Western Province, containing in extent 1 acre 2 roods and 22 perches, and shown as lot 8G in block survey preliminary plan 1,442 and in the annexed diagram; and bounded as follows: on the north by Kongahamulawatta sold by the Crown (T. P. 313,826); on the east by Mini-pitiniyahena sold to Jayamahahitihamillage Mudalihamy, Vidane, and others under the Waste Lands Ordinances; on the south by Dangahamulahena (road reservation) declared to be the property of the Crown under the Waste Lands Ordinances; on the west by Hikgahamulawatta sold by the Crown.

NOTE.—The following lot lying within the above-mentioned boundaries is excluded from this order, and its extent of 9 perches is not included in the acreage of 1 acre 2 roods and 22 perches given above:—

Lot.	Name of Land.	Block survey preliminary plan 1,442.	Extent, A. R. P.
8G1	Footpath		0 0 9



Surveyor-General's Office,
Colombo, July 4, 1919.

Scale of 8 Chains to an Inch.

C. R. LUNDIE,
for Surveyor-General.

October 2, 1919.

J. M. DAVIES,
Special Officer.

Kurunegala S. O. No. 2,798.

Order under Section 4, Sub-section (1), of "The Waste Lands Ordinances of 1897, 1899, 1900, and 1903."


In the matter of the land commonly called or known as Kajugahahena, situate in the village of Mukalanhena, in the Kinyama korale of the Katugampola hatpattu of the Kurunegala District, in the North-Western Province, and of "The Waste Lands Ordinances of 1897, 1899, 1900, and 1903."

WHEREAS in pursuance of section 1 of the said Ordinances it was duly declared and notified on the 13th day of November, 1914, that if no claim to the land commonly called or known as Kajugahahena, situate in the village of Mukalanhena, in the Kinyama korale of the Katugampola hatpattu of the Kurunegala District, in the North-Western Province, containing in extent 1 rood and 15 perches, and shown as lot 37As in block survey preliminary plan 1,442 and in the annexed diagram, was made to John Murray Davies, Special Officer appointed under section 28 of the said Ordinances, within the period of three months from the date specified in the said notice, such land would be declared the property of the Crown, and dealt with on account of the Crown (*vide* Notice No. 5,434):

And whereas (1) Ratnayaka Hitihamillage Punchirala and (2) ditto Ranhamy made claim thereto, and Howard Orme Fox and I, John Murray Davies, Special Officers appointed under section 28 of the said Ordinances, made due inquiry into such claim, and whereas the said claimants and Howard Orme Fox, the aforesaid Special Officer, with the consent of His Excellency the Governor, came to an agreement in writing dated the 19th day of January, 1918, concerning the said land, under section 4, sub-section (1), of the said Ordinances, whereby it was agreed that the said claimants should be declared the purchasers of the said land upon payment on or before the 19th day of April, 1918, to the Government Agent at Kurunegala, or to the Treasury Officer at Chilaw, or to the Settlement Officer, of a sum of Rupees Five and Cents Fifty only (Rs. 5.50), as the purchase amount of the said land, and whereas the said amount has been duly paid by the said claimants, they are hereby, in pursuance of the agreement aforementioned, declared to be the purchasers of the said land, as more fully described herein below.

Description of the Land referred to.

The land commonly called or known as Kajugahahena, situated in the village of Mukalanhena, in the Kinyama korale of the Katugampola hatpattu of the Kurunegala District, in the North-Western Province, containing in extent 1 rood and 15 perches, and shown as lot 37As in block survey preliminary plan 1,442 and in the annexed diagram; and bounded as follows: on the north by Pathayahena sold to Jayamahahitihamillage Kirihamy and others under the Waste Lands Ordinances; on the east by Bakmigahahena sold to Jayamahahitihamillage Kirihamy and others under the Waste Lands Ordinances; on the south and west by Hiriwetiawatta sold by the Crown (T. P. 317,364).



Surveyor-General's Office,
Colombo, July 4, 1919.

Scale of 8 Chains to an Inch.

C. R. LUNDIE,
for Surveyor-General.

October 2, 1919.

J. M. DAVIES,
Special Officer.

Kurunegala S. O. No. 2,799.

Order under Section 4, Sub-section (1), of "The Waste Lands Ordinances of 1897, 1899, 1900, and 1903."

In the matter of the lands commonly called or known as Talgahahena and Talgahawatta, situate in the village of Mukalanhena, in the Kinyama korale of the Katugampola hatpattu of the Kurunegala District, in the North-Western Province, and of "The Waste Lands Ordinances of 1897, 1899, 1900, and 1903."

WHEREAS in pursuance of section 1 of the said Ordinances it was duly declared and notified on the 13th day of November, 1914, that if no claim to the lands commonly called or known as Talgahahena and Talgahawatta, situate in the village of Mukalanhena, in the Kinyama korale of the Katugampola hatpattu of the Kurunegala District, in the North-Western Province, containing in extent 2 acres 1 rood and 31 perches, and shown as lots 37s and 37t in block survey preliminary plan 1,442 and in the annexed diagram, was made to John Murray Davies, Special Officer appointed under section 28 of the said Ordinances, within the period of three months from the date specified in the said notice, such lands would be declared the property of the Crown, and dealt with on account of the Crown (*vide* Notice No. 5,434):

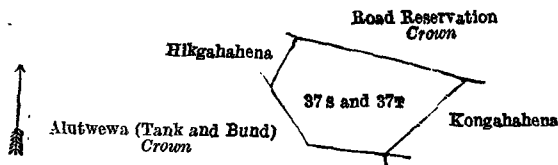
And whereas Tuppahige Anamma Kosta made claim thereto, and Howard Orme Fox and I, John Murray Davies, Special Officers appointed under section 28 of the said Ordinances, made due inquiry into such claim, and whereas the said claimant and Howard Orme Fox, the aforesaid Special Officer, with the consent of His Excellency the Governor, came to an agreement in writing dated the 19th day of January, 1918, concerning the said lands, under section 4, sub-section (1), of the said Ordinances, whereby it was agreed that the said claimant should be declared the purchaser of the said lands upon payment on or before the 19th day of April, 1918, to the Government Agent at Kurunegala, or to the Treasury Officer at Chilaw, or to the Settlement Officer, of a sum of Rupees Forty-eight and Cents Eighty-eight only (Rs. 48.88), as the purchase amount of the said lands, and whereas the said amount has been duly paid by the said claimant, he is hereby, in pursuance of the agreement aforementioned, declared to be the purchaser of the said lands, as more fully described herein below.

Description of the Lands referred to.

The following lots situated in the village of Mukalanhena, in the Kinyama korale of the Katugampola hatpattu of the Kurunegala District, in the North-Western Province, as described in the annexed diagram :—

Lot.	Name of Land.	Extent, A. R. P.
37s	Talgahahena	1 1 32
37t	Talgahawatta	0 3 39
		2 1 31

and bounded as follows : on the north by a road reservation declared to be the property of the Crown under the Waste Lands Ordinances ; on the east by Kongahahena sold to Porutotage Porlentina Fernando and another under the Waste Lands Ordinances ; on the south by Alutwewa (tank and bund) declared to be the property of the Crown under the Waste Lands Ordinances, on the west by Alutwewa (tank and bund) declared to be the property of the Crown under the Waste Lands Ordinances, Hikgahahena sold to Karunapatirannehelage Marthahamy and another under the Waste Lands Ordinances.



Surveyor-General's Office,
Colombo, July 4, 1919.

Scale of 8 Chains to an Inch.

C. R. LUNDIE,
for Surveyor-General.

J. M. DAVIES,
Special Officer.

October 2, 1919.

Kurunegala S. O. No. 2,800.

Order under Section 4, Sub-section (1), of "The Waste Lands Ordinances of 1897, 1899, 1900, and 1903."

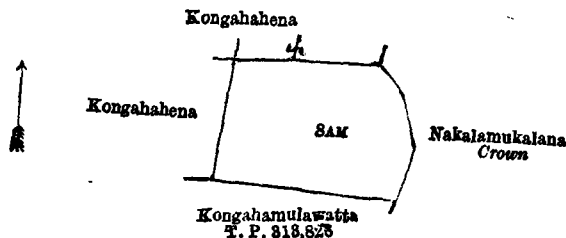
In the matter of the land commonly called or known as Daminagahahena, situate in the village of Mukalanhena, in the Kinyama korale of the Katugampola hatpattu of the Kurunegala District, in the North-Western Province, and of "The Waste Lands Ordinances of 1897, 1899, 1900, and 1903."

WHEREAS in pursuance of section 1 of the said Ordinances it was duly declared and notified on the 13th day of November, 1914, that if no claim to the land commonly called or known as Daminagahahena, situate in the village of Mukalanhena, in the Kinyama korale of the Katugampola hatpattu of the Kurunegala District, in the North-Western Province, containing in extent 4 acres and 3 perches, and shown as lot 8AM in block survey preliminary plan 1,442 and in the annexed diagram, was made to John Murray Davies, Special Officer appointed under section 28 of the said Ordinances, within the period of three months from the date specified in the said notice, such land would be declared the property of the Crown, and dealt with on account of the Crown (*vide* Notice No. 5,434) :

And whereas (1) Jayamahahitihamillage Silinduhamy, (2) ditto Dingiri Menika made claim thereto, and Howard Orme Fox and I, John Murray Davies, Special Officers appointed under section 28 of the said Ordinances, made due inquiry into such claim, and whereas the said claimants and Howard Orme Fox, the aforesaid Special Officer, with the consent of His Excellency the Governor, came to an agreement in writing dated the 19th day of January, 1918, concerning the said land, under section 4, sub-section (1), of the said Ordinances, whereby it was agreed that the said claimants should be declared the purchasers of the said land upon payment on or before the 19th day of April, 1918, to the Government Agent at Kurunegala, or to the Treasury Officer at Chilaw, or to the Settlement Officer, of a sum of Rupees Sixty-four and Cents Thirty only (Rs. 64.30), as the purchase amount of the said land, and whereas the said amount has been duly paid by the said claimants, they are hereby, in pursuance of the agreement aforementioned, declared to be the purchasers of the said land, as more fully described herein below.

Description of the Land referred to.

The land commonly called or known as Daminagahahena, situated in the village of Mukalanhena, in the Kinyama korale of the Katugampola hatpattu of the Kurunegala District, in the North-Western Province, containing in extent 4 acres and 3 perches, and shown as lot 8AM in block survey preliminary plan 1,442 and in the annexed diagram ; and bounded as follows : on the north by Kongahahena sold to Retnayaka Hitihamillage Malhamy and others under the Waste Lands Ordinances, Nakalamukalana declared to be the property of the Crown under the Waste Lands Ordinances ; on the east by Nakalamukalana declared to be the property of the Crown under the Waste Lands Ordinances ; on the south by Kongahamulawatta sold by the Crown (T. P. 313,826) ; on the west by Kongahahena sold to Jayamahahitihamillage Hetuhamy and others under the Waste Lands Ordinances.



Surveyor-General's Office,
Colombo, July 4, 1919.

Scale of 8 Chains to an Inch.

C. R. LUNDIE,
for Surveyor-General.

J. M. DAVIES,
Special Officer.

October 2, 1919.

Kurunegala S. O. No. 2,801.**Order under Section 4, Sub-section (1), of "The Waste Lands Ordinances of 1897, 1899, 1900, and 1903."**

In the matter of the land commonly called or known as Daminagahahena, situate in the village of Mukalahena, in the Kiniyama korale of the Katugampola hatpattu of the Kurunegala District, in the North-Western Province, and of "The Waste Lands Ordinances of 1897, 1899, 1900, and 1903."

WHEREAS in pursuance of section 1 of the said Ordinances it was duly declared and notified on the 13th day of November, 1914, that if no claim to the land commonly called or known as Daminagahahena, situate in the village of Mukalahena, in the Kiniyama korale of the Katugampola hatpattu of the Kurunegala District, in the North-Western Province, containing in extent 1 acre 1 rood and 14 perches, and shown as lot 8BE in block survey preliminary plan 1,442 and in the annexed diagram, was made to John Murray Davies, Special Officer appointed under section 28 of the said Ordinances, within the period of three months from the date specified in the said notice, such land would be declared the property of the Crown, and dealt with on account of the Crown (*vide* Notice No. 5,434):

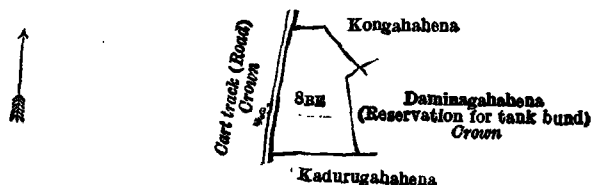
And whereas (1) Jayamahahitihamillage Silinduhamy, (2) ditto Dingiri Menika made claim thereto, and Howard Orme Fox and I John Murray Davies, Special Officers appointed under section 28 of the said Ordinances, made due inquiry into such claim, and whereas the said claimants and Howard Orme Fox the aforesaid Special Officer, with the consent of His Excellency the Governor, came to an agreement in writing dated the 19th day of January, 1918, concerning the said land, under section 4, sub-section (1), of the said Ordinances, whereby it was agreed that the said claimants should be declared the purchasers of the said land upon payment on or before the 19th day of April, 1918, to the Government Agent at Kurunegala, or to the Treasury Officer at Chilaw, or to the Settlement Officer, of a sum of Rupees Twenty-four and Cents Twenty only (Rs. 24.20), as the purchase amount of the said land, and whereas the said amount has been duly paid by the said claimants, they are hereby, in pursuance of the agreement aforementioned, declared to be the purchasers of the said land, as more fully described herein below.

Description of the Land referred to.

The following lot situated in the village of Mukalahena, in the Kiniyama korale of the Katugampola hatpattu of the Kurunegala District, in the North-Western Province, as shown in the annexed diagram:—

Lot.	Name of Land.	Extent, A. R. P.
8BE	Daminagahahena	1 1 14

and bounded as follows: on the north by Kongahahena sold to Jayamahahitihamillage Kirihamy and others under the Waste Lands Ordinances; on the east by Daminagahahena (reservation for tank bund) to be declared the property of the Crown under the Waste Lands Ordinances; on the south by Kadurugahahena sold to Jayamahahitihamillage Kirihamy and others under the Waste Lands Ordinances; on the west by a cart track (road) to be declared the property of the Crown under the Waste Lands Ordinances.



Surveyor-General's Office,
Colombo, August 8, 1919.

Scale of 8 Chains to an Inch.

H. P. HARRISON,
for Surveyor-General.

October 2, 1919.

J. M. DAVIES,
Special Officer.

Kurunegala S. O. No. 2,802.**Order under Section 4, Sub-section (1), of "The Waste Lands Ordinances of 1897, 1899, 1900, and 1903."**

In the matter of the land commonly called or known as Milagahahena, situate in the village of Mukalahena, in the Kiniyama korale of the Katugampola hatpattu of the Kurunegala District, in the North-Western Province, and of "The Waste Lands Ordinances of 1897, 1899, 1900, and 1903."

WHEREAS in pursuance of section 1 of the said Ordinances it was duly declared and notified on the 13th day of November, 1914, that if no claim to the land commonly called or known as Milagahahena, situate in the village of Mukalahena, in the Kiniyama korale of the Katugampola hatpattu of the Kurunegala District, in the North-Western Province, containing in extent 2 acres 2 roods and 15 perches, and shown as lot 8BJ in block survey preliminary plan 1,442 and in the annexed diagram, was made to John Murray Davies, Special Officer appointed under section 28 of the said Ordinances, within the period of three months from the date specified in the said notice, such land would be declared the property of the Crown, and dealt with on account of the Crown (*vide* Notice No. 5,434):

And whereas (1) Jayamahahitihamillage Silinduhamy, (2) ditto Dingiri Menika made claim thereto, and Howard Orme Fox and I John Murray Davies, Special Officers appointed under section 28 of the said Ordinances, made due inquiry into such claim, and whereas the said claimants and Howard Orme Fox the aforesaid Special Officer, with the consent of His Excellency the Governor, came to an agreement in writing dated the 19th day of January, 1918, concerning the said land, under section 4, sub-section (1), of the said Ordinances, whereby it was agreed that the said claimants should be declared the purchasers of the said land upon payment on or before the 19th day of April, 1918, to the Government Agent at Kurunegala, or to the Treasury Officer at Chilaw, or to the Settlement Officer, of a sum of Rupees Forty-one and Cents Fifty only (Rs. 41.50), as the purchase amount of the said land, and whereas the said amount has been duly paid by the said claimants, they are hereby, in pursuance of the agreement aforementioned, declared to be the purchasers of the said land, as more fully described herein below.

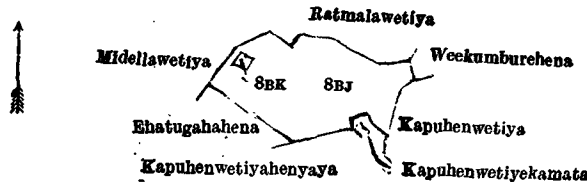
Description of the Land referred to.

The land commonly called or known as Milagahahena, situated in the village of Mukalanhena, in the Kinyama korale of the Katugampola hatpattu of the Kurunegala District, in the North-Western Province, containing in extent 2 acres 2 roods and 15 perches, and shown as lot 8BJ in block survey preliminary plan 1,442 and in the annexed diagram, and bounded as follows: on the north by Ratmalawetiya claimed by Jayamahahitihamillage Dingiri Menika and others; on the east by Weekumburehena sold to Jayamahahitihamillage Kirihamy and others under the Waste Lands Ordinances, Kapuhenwetiya claimed by Porutotage Ponsiyanu Fernando and another; on the south by Kapuhenwetiye kamata claimed by Porutotage Ponsiyanu Fernando and another, Kapuhenwetiya henyaya sold to Porutotage Marcelino Fernando and others under the Waste Lands Ordinances, Ehatugahahena sold to Ratnayaka Hitihamillage Malhamy and others under the Waste Lands Ordinances; on the west by Ehatugahahena sold to Ratnayaka Hitihamillage Malhamy and others under the Waste Lands Ordinances, Midellawetiya claimed by Wijesekera Ratnayaka Seneviratna Mudiyansele Kirihamy and another.

NOTE.—The following lot lying within the above-mentioned boundaries is excluded from this order, and its extent of 8 perches is not included in the acreage of 2 acres 2 roods and 15 perches given above:—

Block survey preliminary plan 1,442.

Lot.	Name of Land.	Extent, A. R. P.
8BK	Helambagahakamata (threshing floor)	0 0 8



Surveyor-General's Office,
Colombo, July 4, 1919.

Scale of 8 Chains to an Inch.

C. R. LUNDIE,
for Surveyor-General.

J. M. DAVIES,
Special Officer.

October 2, 1919.

Kurunegala S. O. No. 2,803.**Order under Section 4, Sub-section (1), of "The Waste Lands Ordinances of 1897, 1899, 1900, and 1903."**

In the matter of the lands commonly called or known as Maragahahena and Dangahahena, situate in the village of Mukalanhena, in the Kinyama korale of the Katugampola hatpattu of the Kurunegala District, in the North-Western Province, and of "The Waste Lands Ordinances of 1897, 1899, 1900, and 1903."

WHEREAS in pursuance of section 1 of the said Ordinances it was duly declared and notified on the 13th day November, 1914, that if no claim to the lands commonly called or known as Maragahahena and Dangahahena, situate in the village of Mukalanhena, in the Kinyama korale of the Katugampola hatpattu of the Kurunegala District, in the North-Western Province, containing in extent 9 acres 1 rood and 14 perches, and shown as lots 37AZ and 37BL in block survey preliminary plan 1,442 and in the annexed diagram, was made to John Murray Davies, Special Officer appointed under section 28 of the said Ordinances, within the period of three months from the date specified in the said notice, such lands would be declared the property of the Crown and dealt with on account of the Crown (*vide* Notice No. 5,434):

And whereas (1) Ratnayaka Hitihamillage Sinno Appuhamy, (2) ditto Appuhamy, (3) ditto Punchirala, (4) ditto Ranhamy, (5) ditto Menikrala, (6) ditto Malhamy, (7) ditto Mudalihamy, (8) ditto Pinhamy, (9) Jayabahu Mudiyansele Kaluhamy made claim thereto, and Howard Orme Fox and I. John Murray Davies, Special Officers appointed under section 28 of the said Ordinances, made due inquiry into such claim, and whereas the said claimants and Howard Orme Fox, the aforesaid Special Officer, with the consent of His Excellency the Governor, came to two agreements in writing dated the 19th and 25th days of January, 1918, concerning the said lands, under section 4, sub-section (1), of the said Ordinances, whereby it was agreed that the said 1st to 9th claimants should be declared the purchasers of the said lands in the proportions of $\frac{1}{2}$ share to the said 1st, 2nd, 3rd, 4th, and 5th claimants, and $\frac{1}{2}$ share to the said 6th, 7th, and 8th claimants, subject to a life interest therein to the said 9th claimant, and the 9th claimant to a life interest in the last-mentioned $\frac{1}{2}$ share of the said lands upon payment on or before the 19th day of April, 1918, to the Government Agent at Kurunegala, or to the Treasury Officer at Chilaw, or to the Settlement Officer, of a sum of Rupees One hundred and Fifty only (Rs. 150), as the purchase amount of the said lands, and whereas the said amount has been duly paid, the said 1st to 9th claimants are hereby, in pursuance of the agreements aforementioned, declared to be the purchasers of the said lands, as more fully described herein below in the above-mentioned proportions, and subject to the said life interest of the said 9th claimant.

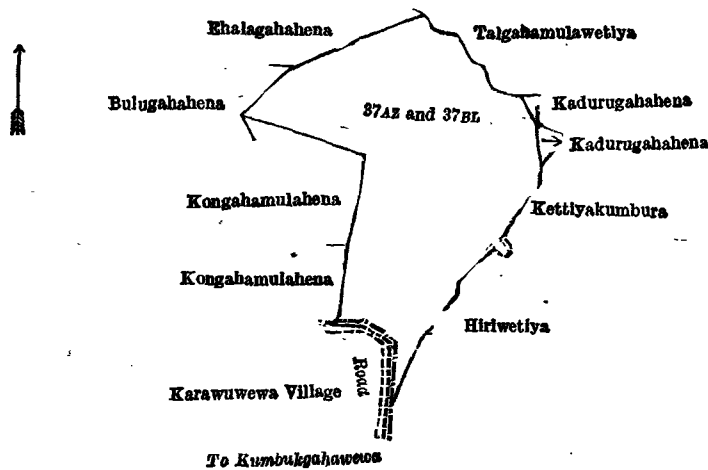
Description of the Lands referred to.

The following lots situated in the village of Mukalanhena, in the Kinyama korale of the Katugampola hatpattu of the Kurunegala District, in the North-Western Province, as described in the annexed diagram:—

Block survey preliminary plan 1,442.

Lot.	Name of Land.	Extent, A. R. P.
37AZ	Maragahahena	4 2 13
37BL	Dangahahena	4 3 1
		9 1 14

and bounded as follows: on the north by Ehalagahahena sold to Ratnayaka Hitihamillage Sinno Appuhamy and others under the Waste Lands Ordinances, Talgahamulawetiya claimed by Ratnayaka Hitihamillage Appuhamy and others; on the east by Kadurugahahena sold to Ratnayaka Hitihamillage Sinno Appuhamy and others under the Waste Lands Ordinances, Kettiyakumbura claimed by Diyawala Gurunnehelage Puchi Naide, Hiriwetiya claimed by Ratnayaka Hitihamillage Appuhamy and others; on the south by Hiriwetiya claimed by Ratnayaka Hitihamillage Appuhamy and others, village limit of Karawuwewa (the road from Kumbukgahawewa); on the west by Kongahamulahena sold to Wiskannandana Patabendi Gurunnehelage Punchihamy Nachchire and others under the Waste Lands Ordinances, Kongahamulahena sold to Diyawala Patabendi Gurunnehelage Puchi Naide under the Waste Lands Ordinances, Bulugahahena sold to Ratnayaka Hitihamillage Sinno Appuhamy and others under the Waste Lands Ordinances.



Surveyor-General's Office,
Colombo, July 4, 1919.

Scale of 8 Chains to an Inch.

C. R. LUNDIE,
for Surveyor-General.

J. M. DAVIES,
Special Officer.

October 2, 1919.

Uva S. O. No. 2,422.

Order under Section 2 and Section 4, Sub-section (1), of "The Waste Lands Ordinances of 1897, 1899, 1900, and 1903," declaring Lands to be Crown Property.

In the matter of the lands commonly called or known as Weherabenditennehenyaya, Whereabenditennehenyaya (reservation for road), &c., situate in the village of Walasella, in the Kandukara korale of the Buttala division, in the Province of Uva, and of "The Waste Lands Ordinances of 1897, 1899, 1900, and 1903."

WHEREAS in pursuance of section 1 of the said Ordinances it was duly notified on the 23rd day of May, 1913, that if no claim to the lands commonly called or known as Weherabenditennehenyaya, Weherabenditennehenyaya (reservation for road), &c., situate in the village of Walasella, in the Kandukara korale of the Buttala division, in the Province of Uva, containing in extent 921 acres 2 roods and 7 perches, and shown as lots 1, 1B, 1M, 1N, 1P, 1R, 1W, 1X, 1Y, 1AA, 1AB, 1AE, 1AF, 1AL, 1AM, 1AP, 1AQ, 1AT, 1AU, 1AW, 1AZ, 1BA, 1BB, 1BC, 1BD, 1BF, 1, 2, 4, 5, 6, 8, 13, 14, 15, 16, 18, 20, 22, 23, 24, 25, 26, 27, 29, 30, 35½, 36, 37, 40, unlotted streams and roads in block survey preliminary plan 198 and in the annexed diagram, was made to John Murray Davies, Special Officer appointed under section 28 of the said Ordinances, within the period of three months from the date specified in such notice, such lands would be declared the property of the Crown, and dealt with on account of the Crown (*vide* Notice No. 4,878):

And whereas (1) Dissanayaka Mudiyanselege Hudu Kuma, (2) Hitihami Mudiyanselege Heen Banda, (3) Samarasinha Mudiyanselege Bandara Menika, (4) Walasella Ratnayaka Mudiyanselege Alutgedera Heen Kiriwante, (5) Guna-sundera Mutu Banda, (6) Rajakaruna Samarasinha Abeyasinha Mudiyanselege Punchi Banda, (7) Samarasinha Mudiyanselege Hudu Kuma, (8) Kanahela Herat Mudiyanselege Walasella Hudu Appu, (9) ditto Banda, (10) ditto Kiriwante, (11) Samarasinha Mudiyanselege Pahalagedera Ukku Banda Gamarala, (12) Samarasinha Mudiyanselege Pahalagedera Heen Banda, (13) Metihakke Pahalagedera Ratnayaka Mudiyanselege Badapisse, (14) Rajakaruna Abeyasinha Samarasinha Mudiyanselege Ukku Banda Arachchi, (15) Samarasinha Mudiyanselege Muttu Menika, (16) Rajakaruna Samarasinha Abeyasinha Mudiyanselege Heen Kumarihami, (17) Samarasinha Abeyasinha Rajakaruna Mudiyanselege Bandara Menika made claim to the above-mentioned lots 1, 1W, 1X, 1Y, 1AA, 1AB, 1AE, 1AF, 1AL, 1AM, 1AP, 1AQ, 1AT, 1AU, 1AW, 1AZ, 1BA, 1BB, 1BC, 1BD, 1BF, 1B, 1M, 1N, 1P, 1R, 1, 2, 4, 5, 6, 8, 13, 14, 15, 16, 18, 20, 22, 23, 24, 25, 26, 27, 29, 30, 35½, 36, 37, and 40; and whereas (18) Dehiattedoruwa Medagedera Tisahamy, (19) Walasella Welagedera Mahimi, (20) Dehiattedoruwa Winakage Pahalagedera Heen Ganeti, (21) Walasella Medagedera Hudi, (22) Walasella Galawattegedera Huduwa, (23) Walasella Alutgedera Ratnayaka Mudiyanselege Kiriwante, (24) Dehiattedoruwa Pahalagedera Heen Ganathie, (25) ditto Tisahamy, (26) Tharala Gangodagedera Hudu Bandi, (27) Medagedera Ukku made claim to the above-mentioned lots 1, 1W, 1X, 1Y, 1AA, 1AB, 1AE, 1AF, 1AL, 1AM, 1AP, 1AQ, 1AT, 1AU, 1AW, 1AZ, 1BA, 1BB, 1BC, 1BD, 1BF, 1B, 1M, 1N, 1P, 1R, 1, 2, 4, 5, 6, 8, 13, 14, 15, 16, 18, 20, 22, 23, 24, 25, 26, 27, 29, 30, 35½, 36, 37, and 40 of this order; and whereas the said 3rd claimant by an agreement in writing dated the 5th day of November, 1914, in consideration of the purchaser of 3 acres more or less of lot 1 of the notice and of the block survey preliminary plan 198, now shown as lot 1Z on the same block survey preliminary plan, for a sum of Rs. 22 50, and Samarasinha Abeyasinha Rajakaruna Mudiyanselege Bandara Menika, as duly appointed representative of the said 2nd claimant (minor) by an agreement in writing dated the 5th day of November, 1914, withdrew claim to the above-mentioned lots 1, 1W, 1X, 1Y, 1AA, 1AB, 1AE, 1AF, 1AL, 1AM, 1AP, 1AQ, 1AT, 1AU, 1AW, 1AZ, 1BA, 1BB, 1BC, 1BD, 1BF, 1B, 1M, 1N, 1P, 1R, 1, 2, 4, 5, 6, 8, 13, 14, 15, 16, 18, 20, 22, 23, 24, 25, 26, 27, 29, 30, 35½, 36, 37, and 40 of this order; and whereas the said 3rd claimant by an agreement in writing dated the 5th day of November, 1914, the said 4th to 10th claimants by agreements in writing dated the 25th day of August, 1914, in consideration of the Settlement Officer settling as private property otherwise than under the Waste Lands Ordinances about 40 acres consisting of lots 31, 32, 32A, 34, 10, 1D, 1E, 1F, 1G, 1H, 1I, 1J, 1S, 1T, 1AH, 1AJ, 1AK, 1AO, 1AS, 1AR, 1AG, and 1AC of the said block survey preliminary plan 198; withdrew claims to lots 1, 1W, 1X, 1Y, 1AA, 1AB, 1AE, 1AF, 1AL, 1AM, 1AP, 1AQ, 1AT, 1AU, 1AW, 1AZ, 1BA, 1BB, 1BC, 1BD, 1BF, 1B, 1M, 1N, 1P, 1R, 1, 2, 4, 5, 6, 8, 13, 14, 15, 16, 18, 20, 22, 23, 24, 25, 26, 27, 29, 30, 35½, 36, 37, and 40 of this order; and whereas the said 11th to 16th claimants by agreements in writing dated the 25th day of August, 1914, the said 17th claimant by an agreement in writing dated the 5th day of November, 1914, in consideration of the Settlement Officer settling as private property otherwise than under the Waste Lands Ordinances, about 40 acres consisting of lots 31, 32, 32A, 34, 10, 1D, 1E, 1F, 1G, 1H, 1I, 1J, 1S, 1T, 1AH, 1AJ, 1AK, 1AO, 1AS, 1AR, 1AG and 1AC of the said block survey preliminary plan 198, withdrew claim to the above-mentioned lots 1W, 1X, 1Y, 1AA, 1AB, 1AE, 1AF, 1AL, 1AM, 1AP, 1AQ, 1AT, 1AU, 1AW, 1AZ, 1BA, 1BB, 1BC, 1BD, 1BF, 1B, 1M, 1N, 1P, 1R, 1, 2, 4, 5, 6, 8, 13, 14, 15, 16, 18, 20, 22, 23, 24, 25, 26, 27, 29, 30, 35½, 36, 37, and 40 and to lot 1, except to portions of 2 acres, 2 acres, 2 acres, 50 acres, 10 acres, 10 acres, 10 acres of which the said 11th, 12th, 13th, 14th, 15th, 16th, and 17th claimants were to be declared purchasers respectively for sums of Rs. 15, Rs. 15, Rs. 15, Rs. 375, Rs. 75, Rs. 75, Rs. 75 respectively upon payment on or before the 25th day of January, 1915, to the Government Agent at Badulla, or to the Settlement Officer; and whereas it was further agreed that in default of such payments the said portions of the said lot 1 in respect of which the said payments were to be made should be declared to be

and bounded as follows: on the north by the boundary of the Passara korale (part of Mille-oya), the boundary of Passara korale, the boundary of Pattipola and Medagam pattu korales (part of Kumbukkan-oya); on the east by the boundary of Medagam pattu korale (part of Kumbukkan-oya), the village limit of Karanda Diyawegirenaella-ara; on the south by the village limit of Karanda, (Diyawegirenaella ara), the village limit of Karanda, the village limit of Karanda, (ela), the village limits of Karanda and Tallanda, the boundary of the Passara korale; on the west by the boundary of the Passara korale.

NOTE.—The following lots lying within the above-mentioned boundaries are excluded from this order, and their aggregate acreage of 193 acres 3 roods and 7 perches, is not included in the acreage of 921 acres 2 roods and 7 perches given above:—

Block survey preliminary plan 198.

Lot.	Name of Land.	Extent, A. R. P.	Lot.	Name of Land.	Extent, A. R. P.
1A ..	Veherabenditennehenyaya (T. P. 329,872)	.. 1 2 31	A 34 ..	Gallindegawawatta	.. 0 1 36
1AV ..	Delgahapitiyehena, Watagodahena	.. 6 3 2	A 35 ..	T. P. 213,551	.. 3 0 15
1AX ..	Delgahapitiyehena	.. 3 1 8	B 1K ..	Belikolehenyaya	.. 2 1 34
3 ..	Veherabenditennewatta	.. 2 3 22	B 1L ..	Do. (T. P. 328,171)	.. 2 3 36
6A ..	Malitanketiyeptana	.. 0 1 12	B 1O ..	Do.	.. 0 3 32
7 ..	T. P. 106,793	.. 31 2 15	B 1Q ..	Tanahena (T. P. 328,680)	.. 2 1 21
17 ..	Meda-arawamulate, Meda-arawa-agata, Medapanguwa	.. 2 3 22	B 1U ..	Do.	.. 1 3 37
28 ..	Arambewatta	.. 5 3 29	B 1AY ..	Hakurugelandehena	.. 2 0 7
A 1C ..	Kudumirahayaya	.. 1 0 3	B 38 ..	Lindegedarawatta, Medawatta, Wellewatta, Puranewatta, Arambewatta, Egodagedarawatta, Helagedarawatta	.. 6 1 37
A 1D ..	Do.	.. 1 0 2	B 39 ..	Dambakotearawa	.. 1 3 28
A 1E ..	Do.	.. 1 0 3	C 1V ..	Weladarandehena, Katuwehena	.. 10 0 23
A 1F ..	Do.	.. 0 3 15	C 9 ..	Mulatekumbura, Kelagahakumbura, Mediarekumbura, Gannilekumbura, Dehigahakumbura, Kumbukgaha-aine, Beddarekumbura, Pattiyakumbura, Madugahakumbura, Gannile, Kahatagahakumbura	.. 18 1 23
A 1G ..	Do.	.. 1 0 13	C 10 ..	Mahagalalangadeniya	.. 0 0 5
A 1H ..	Do.	.. 1 1 20	C 19 ..	Medagodewatta	.. 2 2 1
A 1I ..	Do.	.. 0 3 2	D 1Z ..	Kalugahalandehena	.. 3 0 21
A 1J ..	Do. (reservation for Yahala-arawa kandura)	.. 0 1 14	D 1BE ..	Metiwalagawahena, Kinagodahena, Pitakamatehena	.. 4 0 37
A 1S ..	Delgahapitiyehenyaya	.. 2 0 23	D 11 ..	Pahalagedarawatta, Medadedarawatta, Helagedarawatta	.. 1 3 12
A 1T ..	Do.	.. 0 2 13	D 12 ..	Gedarawilamulata, Gedarawilamedeirikonda, Agatearawa	.. 3 3 38
A 1AD ..	Kudumiraha	.. 2 0 9	E 1AC ..	Pettagewatta	.. 1 2 27
A 1AG ..	Egodakanattahena	.. 0 0 35	E 31 ..	Walauwewattehena	.. 1 0 30
A 1AH ..	Kudumiraha, Kahambililanda	.. 8 3 20			
A 1AI ..	Kahambililandehena	.. 1 0 1			
A 1AJ ..	Gonsaranduketihena	.. 2 2 19			
A 1AK ..	Galgewattehena, (Hela-arawehena)	.. 6 0 15			
A 1AN ..	Do. (Nugelangahena)	.. 10 0 23			
A 1AO ..	Do. (Amundewattehena)	.. 3 1 25			
A 1AR ..	Egodakanattewatta	.. 2 1 0			
A 1AS ..	Delgahapitiyehena	.. 2 2 17			
A 32 ..	Egodakanattewatta	.. 0 1 39			
A 32A ..	Do.	.. 0 0 11			
A 33 ..	Medagedarawatta, Walauwewatta, Alutwatta, Metihakkehelagedarawatta, Pahalagedarawatta, Alutgedarawatta, Jambugahawatta, Kowilewatta	.. 16 2 4			
					193 3 7

[For Diagram see page 304.]

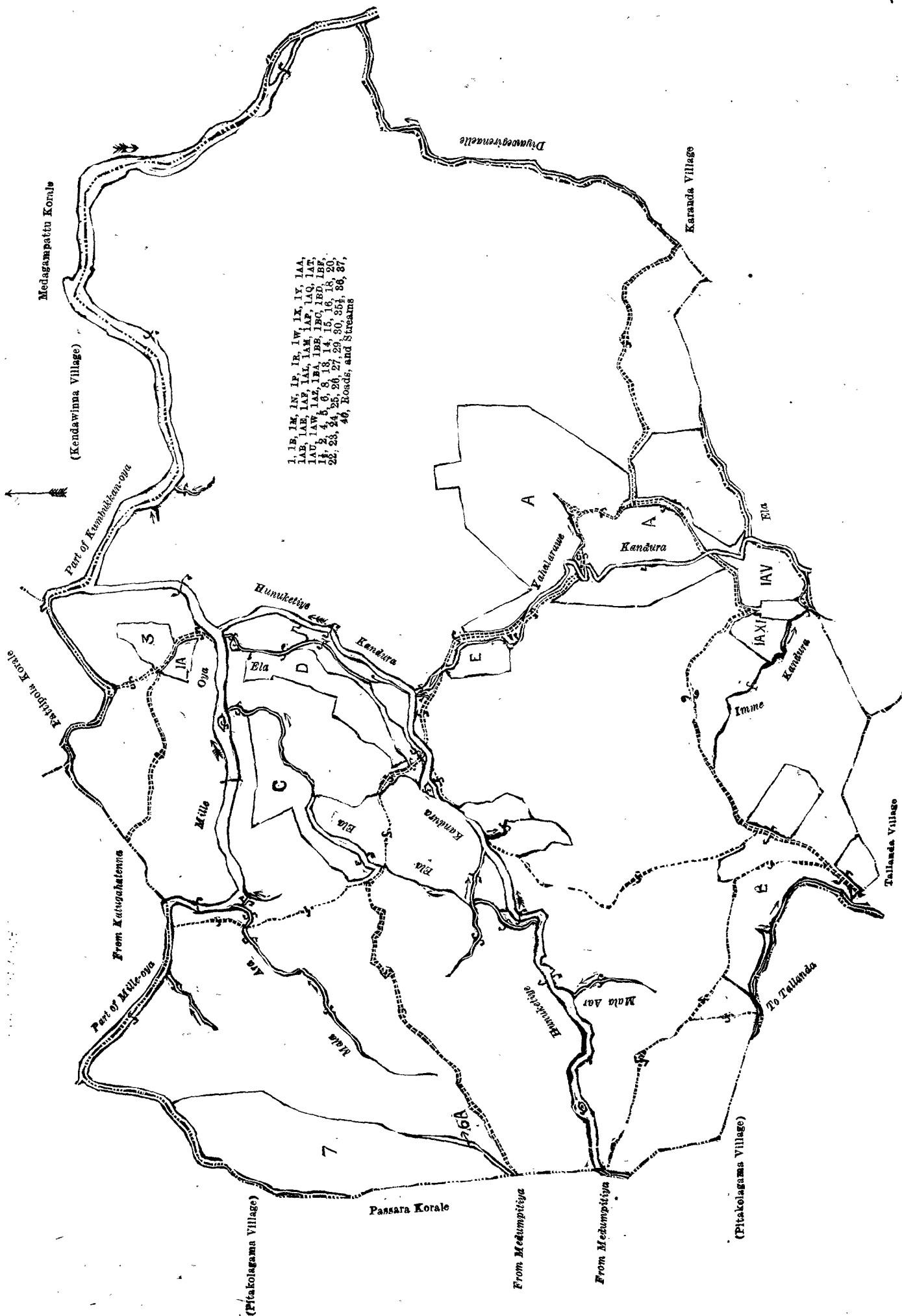
Uva S. O. No. 2,423.

Order under Section 4, Sub-section (1), of "The Waste Lands Ordinances of 1897, 1899, 1900, and 1903."

In the matter of the lands commonly called or known as Delgahapitiyehena, Watagodahena, and Delgahapitiyehena, situate in the village of Walasella, in the Kandukara korale of the Buttala division, in the Province of Uva, and of "The Waste Lands Ordinances of 1897, 1899, 1900, and 1903."

WHEREAS in pursuance of section 1 of the said Ordinances it was duly declared and notified on the 23rd day of May, 1913, that if no claim to the lands commonly called or known as Delgahapitiyehena, Watagodahena, and Delgahapitiyehena, situate in the village of Walasella, in the Kandukara korale of the Buttala division, in the Province of Uva, containing in extent 10 acres and 10 perches, and shown as lots 1AV and 1AX in block survey preliminary plan 198 and in the annexed diagram, was made to John Murray Davies, Special Officer appointed under section 28 of the said Ordinances, within the period of three months from the date specified in the said notice, such lands would be declared the property of the Crown, and dealt with on account of the Crown (*vide* Notice No. 4,878):

And whereas (1) Kanahela Herat Mudiyanselela Walasella Hudu Appu, (2) ditto Banda, and (3) ditto Kiriwanta made claim thereto, and I, John Murray Davies, Special Officer appointed under section 28 of the said Ordinances, made due inquiry into such claim, and whereas the said claimants and I, with the consent of His Excellency the Governor, came to an agreement in writing dated the 25th day of August, 1914, concerning the said lands, under section 4, sub-section (1), of the said Ordinances, whereby it was agreed that the said claimants should be declared the purchasers of the said lands upon payment to the Government Agent at Badulla, or to the Settlement Officer, of a sum of Rupees Seventy-five only (Rs. 75), as the purchase amount of the said lands, and whereas the said amount has been duly paid by the said claimants, they are hereby, in pursuance of the agreement aforementioned, declared to be the purchasers of the said lands, as more fully described herein below.



Surveyor-General's Office,
Colombo, September 19, 1919.

Scale of 16 Chains to an Inch.

H. P. HARRISON,
for Surveyor-General.

November 1, 1919.

J. M. DAVIES,
Special Officer.

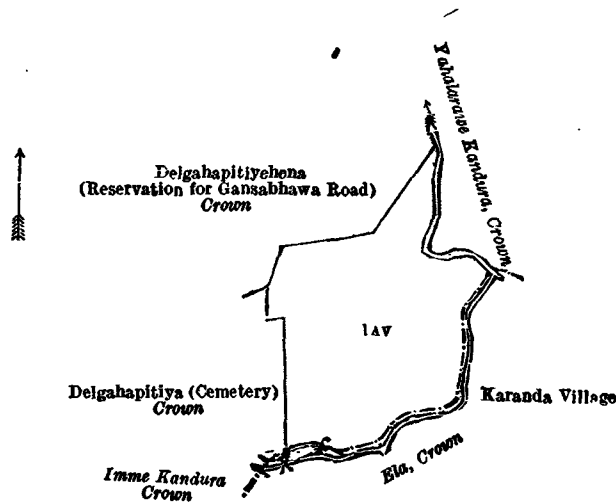
Description of the Lands referred to.

The following lots situated in the village of Walasella, in the Kandukara korale of the Buttala division, in the Province of Uva, as described in the annexed diagrams :—

I.—Block survey preliminary plan 198.

Lot.	Name of Land.	Extent, A. R. P.
1AV ..	Delgahapitiyehena, Watagodahena	6 3 2

and bounded as follows : on the north by Delgahapitiyehena (reservation for Gansabhawa road) to be declared the property of the Crown under the Waste Lands Ordinances ; on the east by the Yahalarawekandura to be declared the property of the Crown under the Waste Lands Ordinances, the village limit of Karanda (an ela) to be declared the property of the Crown under the Waste Lands Ordinances ; on the south by the village limit of Karanda (an ela) declared to be the property of the Crown under the Waste Lands Ordinances, Immekandura to be declared the property of the Crown under the Waste Lands Ordinances ; on the west by Delgahapitiya (cemetery) to be declared the property of the Crown under the Waste Lands Ordinances, Delgahapitiyehena (reservation for Gansabhawa road) to be declared the property of the Crown under the Waste Lands Ordinances.



Surveyor-General's Office,
Colombo, September 19, 1919.

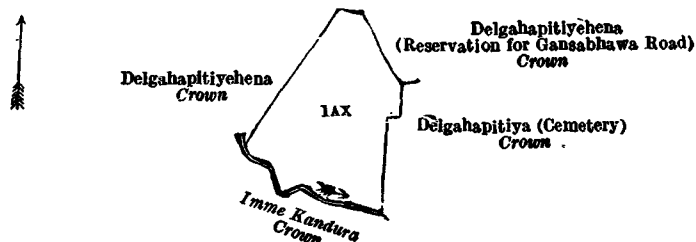
Scale of 8 Chains to an Inch.

H. P. HARRISON,
for Surveyor-General.

II.—Block survey preliminary plan 198.

Lot.	Name of Land.	Extent, A. R. P.
1AX ..	Delgahapitiyehena	3 1 8

and bounded as follows : on the north by Delgahapitiyehena (reservation for Gansabhawa road) to be declared the property of the Crown under the Waste Lands Ordinances ; on the east by Delgahapitiya (cemetery) to be declared the property of the Crown under the Waste Lands Ordinances ; on the south by the Immekandura to be declared the property of the Crown under the Waste Lands Ordinances ; on the west by Delgahapitiyehena to be declared the property of the Crown under the Waste Lands Ordinances.



Surveyor-General's Office,
Colombo, September 19, 1919.

Scale of 8 Chains to an Inch.

H. P. HARRISON,
for Surveyor-General.

November 1, 1919.

J. M. DAVIES,
Special Officer.

LAND SALES IN THE SOUTHERN PROVINCE.

No. 3,646, S. P.—The Government Agent, Southern Province, will on Thursday, June 17, 1920, at 1 P.M., at his office in Galle Kachcheri, put up to auction, for sale or settlement, or will otherwise dispose of, the under-mentioned portions of Crown land, in accordance with the regulations of Government regarding land sales. Twelve allotments of land situated in the Talpe pattu division of the Galle District of the Southern Province.

Lot.	Name of Land.	Name of Applicant.	Description.	Extent.		Upset price per acre, Rs.
				A.	R. P.	
Preliminary plan 9,845. Village—Unawatuna. Claimant—Crown.						
3688	Kosgewatta ..	—	.. Marshy land ..	1	3 23	50
3689	Roigewatta ..	—	.. do. ..	0	3 35 75	50
3690	Do. ..	—	.. do. ..	0	1 21 75	50
Preliminary plan 10,964. Village—Kombala. Claimants—Kombala Liyanage Don Samuel de Silva of Kombala and others.						
7	Galpothawatta ..	Mr. G. D. Jayasundera of Galle	.. Contains coconut Plantation ..	1	0 20	50* 88
Claimant—Kombala Liyanage Cornelis.						
9	Kaluagahawatta ..	Mr. G. D. Jayasundera of Galle	.. Contains coconut Plantation ..	1	2 1	50* 93·30
Claimant—Crown.						
10	Karapatudeniya <i>alias</i> Kosmullekanda	Mr. G. D. Jayasundera of Galle	.. Chena ..	0	2 0	50*
11	Do. ..	do. Deniya ..	0	2 4	30†
Preliminary plan 11,173. Village—Hiyare. Claimant—Metaramba Kanattagamage Pransappu of Hiyare.						
3	Mahaudumullekumbura	M. R. M. P. L. Palani Appa Chetty of Kaluwella	.. Paddy field Plantation ..	0	3 15	50 5
Claimant—H. P. Babahamy of Hiyare.						
4	Mahaowitagoda ..	M. R. M. P. L. Palani Appa Chetty of Kaluwella	.. Garden Plantation ..	0	2 33	65 65·20
Preliminary plan 11,231. Village—Tellambure. Claimant—Crown.						
1	Tanahenegoda ..	Kotta Jayatillaka Mudalige Carolis of Tellambure	.. Fern jungle ..	2	0 5	60‡
2	Do. ..	do. do. ..	0	0 23	—§
Claimant—Vitanawasam Don Andries de Silva of Tellambure.						
4	Wekalawatura-addarawatta	Ahangamagamage James Appuhamy of Tellambure	.. Open land Plantation ..	0	0 27	60 120
Preliminary plan 11,234. Village—Tellambure. Claimant—Crown.						
3	Pansaladuwa ..	Wanduramba Lokunarangodage Arnolis of Tellambure	.. Jungle ..	0	3 7	60·50

* With mining rights at Rs. 150 per acre.

§ Reservation (not for sale.)

† With mining rights at Rs. 130 per acre.

|| With mining rights at Rs. 200 per acre.

‡ With mining rights at Rs. 250 per acre.

Further information regarding these lands can be obtained from the Government Agent, Southern Province, and their plans from the Surveyor-General.

Colonial Secretary's Office,
Colombo, February 28, 1920.

GRAEME THOMSON,
Colonial Secretary.

No. 3,647, S. P.—The Government Agent, Southern Province, will on Thursday, April 22, 1920, at 1 P.M., at his office in Galle Kachcheri, put up to auction, for sale or settlement, or will otherwise dispose of, the under-mentioned portions of Crown land, in accordance with the regulations of Government regarding land sales. Three allotments of land situated in the Bentota-Walallawiti korale division of the Galle District of the Southern Province.

Lot.	Name of Land.	Name of Applicant.	Description.	Extent.		Upset price per acre, Rs.
				A.	R. P.	
Preliminary plan 10,696. Village—Uhanowita. Claimant—Halpandeniye Hewage Odiris.						
3	Olagodāwatta ..	Jayasinha Appu Sinne of Uhanowita	.. Contains coconut Plantation ..	0	1 3	50 8·50
Preliminary plan 11,322. Village—Walinguruketiya. Claimant—Crown.						
1	Galugurekele ..	Solomon Perera Wickremaratna of Kosgoda	.. Jungle ..	1	0 0	90
2	Do. ..	Tediyes Perera Wickremaratna of Kosgoda	.. do. ..	1	0 7	90

Further information regarding these lands can be obtained from the Government Agent, Southern Province, and their plans from the Surveyor-General.

Colonial Secretary's Office,
Colombo, February 28, 1920.

GRAEME THOMSON,
Colonial Secretary.

No. 3,648, S. P.—The Government Agent, Southern Province, will on Thursday, June 24, 1920, at 1 P.M., at his office in Galle Kachcheri, put up to auction, for sale or settlement, or will otherwise dispose of, the under-mentioned portions of Crown land, in accordance with the regulations of Government regarding land sales. Three allotments of land situated in the Bentota-Walallawiti korale division of the Galle District of the Southern Province.

Preliminary plan 11,421. Village—Nawadagala. Claimant—H. M. John Sinno of Nawadagala.

Lot.	Name of Land.	Name of Applicant.	Description.	Extent.			Upset price per acre, Rs.
				A.	R.	P.	
1	Atakohotawatta	—	Garden	0	2	8	60*
			Plantation	—	—	—	55
2	Atakohotawatta-addaradeniya	H. M. John Sinno of Nawadagala	Garden	0	3	23	60*
			Plantation	—	—	—	5
		Claimant—Crown.					
3	Atakohotamananedeniya	H. Charles Silva of Pategama	Deniya	1	0	3	60*
4	Do.	do.	do.	0	0	6	—†

* With mining rights at Rs. 250 per acre.

† Reservation (not for sale).

Further information regarding these lands can be obtained from the Government Agent, Southern Province, and their plans from the Surveyor-General.

Colonial Secretary's Office,
Colombo, February 28, 1920.

GRAEME THOMSON,
Colonial Secretary.

No. 3,649, S. P.—The Government Agent, Southern Province, will on Tuesday, June 15, 1920, at 1 P.M., at his office in Galle Kachcheri, put up to auction, for sale or settlement, or will otherwise dispose of, the under-mentioned portions of Crown land, in accordance with the regulations of Government regarding land sales. Twenty-five allotments of land situated in the Gangaboda pattu division of the Galle District of the Southern Province.

Preliminary plan 10,422. Village—Diviture. Claimant—Walawedurage Getto of Diviture.

Lot.	Name of Land.	Name of Applicant.	Description.	Extent.			Upset price per acre, Rs.
				A.	R.	P.	
3	Batalandewatta	C. R. de Silva of Kaluwella	Contains coconut	0	0	11	80
			Plantation	—	—	—	16
4	Batalandeowita	do.	Owita	0	1	5	40
			Plantation	—	—	—	1
		Claimant—Galahrenkandegamage Charles of Ampegama.					
6	Nagaskanda-addaraowita alias Mahagederawatte- kumburaowita	C. R. de Silva of Kaluwella	Owita	0	1	16	40
			Plantation	—	—	—	2.50

Preliminary plan 10,896. Village—Ihala Keembiya. Claimant—Weliwitigodage Simandiris.

4	Madaduawatta	—	Contains coconut	0	2	0	80
			Plantation	—	—	—	104

Preliminary plan 10,913. Village—Etkandura. Claimant—Crown.

2	Dediwilakanda or Daluk- galakanda	Demalathew James and Aranolis	Kihanduwege High jungle	0	3	35	50
3	Do.	do.	Garden	0	0	20	45
			Plantation	—	—	—	19

Preliminary plan 10,992. Village—Diviture. Claimant—Crown.

1	Peragasketikanda	Ganhewa Jayanoris of Telikada	High jungle	2	0	3	70
---	------------------	-------------------------------	-------------	---	---	---	----

Preliminary plan 11,007. Village—Etkandura. Claimant—Crown.

2	Sentugewatta Ihala or Sentugewattedeniya	Gustinawadu Odris de Silva of Etkandura	Jungle	0	3	37	50
3	Do.	do.	Scrub jungle	0	0	23	—*
4	Do.	do.	do.	0	0	6	—*
5	Sentugewattedeniya	do.	Deniya	1	1	20	45
6	Do.	do.	do.	0	0	15	—*
7	Sentugewatta Ihala	do.	Jungle	0	3	34	50
		Claimant—G. W. Odiris de Silva of Etkandura.					
8	Balappuwakumbura	Gustinawadu Odris de Silva of Etkandura	Paddy field	0	0	19	—*
		Claimant—M. Babun Appu of Etkandura.					
10	Balappuwaudumulla	Gustinawadu Odris de Silva of Etkandura	Paddy field	0	2	9	45
		Claimant—G. W. Odiris de Silva of Etkandura.					
11	Balappuwaudumulla	Gustinawadu Odris de Silva of Etkandura	Paddy field	1	3	7	45
		Claimant—Crown.					
13	Sentugewatta Ihala alias Banweltuduwekele	Gustinawadu Odris de Silva of Etkandura	Jungle	1	3	21	50
14	Do.	do.	do.	1	0	5	50
15	Do.	do.	Scrub	0	3	2	—*
17	Do.	do.	Jungle	1	0	8	—*

Claimant—G. W. Odiris de Silva of Etkandura.

18	Sentugewatta Ihala alias Banweltuduwekele	Gustinawadu Odris de Silva of Etkandura	Garden	0	0	12	45
			Plantation	—	—	—	6

Claimant—M. Babun Appu of Etkandura.

19	Maskumbureudumulla	Gustinawadu Odris de Silva of Etkandura	Paddy field	0	2	28	45
----	--------------------	---	-------------	---	---	----	----

Lot.	Name of Land.	Name of Applicant.	Description.	Extent.		Upset price per acre, Rs.
				A.	R. P.	
Claimant—P. H. Janis de Silva of Batapola.						
23	Banweltuduwekele	Gustinawadu Odris de Silva of Etkandura	Contains tea, rubber Plantation ..	0	0 8	50
24	Do.	do.	Contains tea, rubber Plantation ..	0	1 19	45
Claimant—Crown.						
25	Banweltuduwebedda <i>alias</i> Banwatuduwa	Anthony Kovis Silva of Peraliya	Jungle ..	0	3 39	50
Claimant—K. T. Jandoris Silva of Ambalangoda.						
26	Banweltuduwekele	Anthony Kovis Silva of Peraliya	Contains cinnamon	0	1 19	45
Claimant—P. H. Janis de Silva.						
28	Sentugewatta-addaraudu- mulla	Anthony Kovis Silva of Peraliya	Old field ..	2	3 28	45
Claimant—Crown.						
29	Sentugewatta-addaraudu- mulla	Anthony Kovis Silva of Peraliya	Deniya ..	0	3 0	—*
30	Do.	do.	do.	0	0 18	—*
31	Sentugewatta	do.	Tea and rubber ..	0	0 6	—*
Preliminary plan 11,020. Village—Diviture. Claimant—Crown.						
2	Horawahalleduwa Horawahallekanda	G. A. Edwin of Diviture ..	Low jungle ...	0	3 32	60
4	Horawahallekanda	K. C. Eladin of Diviture ..	High jungle ..	1	3 37	60
Preliminary plan 11,068. Village—Pahala Lelwala. Claimant—G. Abraham of Baddegama.						
1	Hallolukanda	Galhenege Abraham of Baddegama	Contains tea Plantation ..	0	2 17	50 100
Preliminary plan 11,086. Village—Waduveliwitiya. Claimant—Crown.						
1	Heenpanwilapepiliyagaha- duwa	David Wijeratna of Pataweliwitiya	Jungle ..	1	0 6	45

* Reservation (not for sale).

Further information regarding these lands can be obtained from the Government Agent, Southern Province, and their plans from the Surveyor-General.

Colonial Secretary's Office,
Colombo, February 28, 1920.

GRAEME THOMSON,
Colonial Secretary.

THE Government Agent of the Southern Province is prepared to receive on or before Monday, May 31, 1920, at the Galle Kachcheri, written applications for the lease in perpetuity, subject to the provision that rent shall be revised at every interval of 30 years, counting from the date of the commencement of the lease, from August 8, 1920, the under-mentioned portions of Crown land to be planted with coconuts, rubber, tea, or cinnamon. No such applications will be entertained unless the applicant gives his full name and address, and until he makes with the Government Agent, Southern Province, a deposit of survey fees as noted against each lot. Such deposit will not be returned until the lease of the land has been sold, or until it has been decided by the Government Agent, Southern Province, that it will not be sold. On Thursday, July 8, 1920, at 1 P.M., at the Galle Kachcheri, the sale of the lease will be put up to auction, in accordance with the regulations of the Government regarding the lease of Crown lands. The highest bidder for the premium shall be the purchaser of the lease, but the bidding shall be confined to the original applicant and those other applicants whose applications shall have been made in the manner above specified.

The conditions of lease of these lots are obtainable from the Government Agent, Southern Province, and their plans from the Surveyor-General.

Five allotments of Crown land situated in Gangaboda pattu of the Galle District of the Southern Province.
Preliminary plan 11,221. Village—Waduveliwitiya. Description—Paddy.

Lot.	Name of Land.	Name of Applicant.	Extent.	Survey fees per acre.	Upset premium per acre.	Annual rent per acre for the first 30 years.	
						Each of the first 6 years.	Each of the remaining 24 years.
			A. R. P.	Rs. c.	Rs. c.	Rs. c.	Rs. c.
5	Dehigahahenedeniya ..	Mr. John Peter de Silva Adihetty of Narawala	1 2 6 ..	3 0 ..	6 0 ..	1 0 ..	3 0
Description—Deniya.							
10	Alubogahahenedeniya	Mr. John Peter de Silva Adihetty of Narawala	5 3 5 ..	3 0 ..	6 0 ..	1 0 ..	3 0
14	Do.	do.	3 0 21 ..	3 0 ..	6 0 ..	1 0 ..	3 0
Description—High jungle.							
15	Dehigahahena, Alubogahahena, and Dikhena	—	86 3 23 ..	5 0 ..	6 60 ..	1 20 ..	3 60
Description—Deniya.							
19	Dehigahahenedeniya ..	Mr. John Peter de Silva Adihetty of Narawala	0 2 9 ..	3 0 ..	6 0 ..	1 0 ..	3 0

The above lots are situated about two miles along Ambana-Rekadahena Gansabhawa road.

Colonial Secretary's Office,
Colombo, February 25, 1920.

GRAEME THOMSON,
Colonial Secretary.

LAND SALES IN THE NORTH-CENTRAL PROVINCE.

No. 2,090, N.C. P.—The Government Agent, North-Central Province, will on Tuesday, April 20, 1920, at 1 P.M., at the Anuradhapura Kachcheri, put up to auction, for sale or settlement, or will otherwise dispose of, the under-mentioned portions of Crown land, in accordance with the regulations of Government regarding land sales. Thirty-five allotments of land situated in the Nuwaragam palata of the Nuwarakalawiya district of the North-Central Province.

Lot.	Name of Land.	Name of Applicant.	Description.	Extent.		Upset price per acre, Rs.
				A.	R. P.	
Final village plan 80. Village—Radagama in Eppawela korale.						
1D	Meegahalanda, Galagawahena, Kongahalanda, &c., or Kudatimbiriwewakele	H. M. Sellawannihamy and others of Nallamudawa	Jungle	4	2 23	19
Final village plan 133. Village—Kadurugasdamana in Kende korale.						
7S	Kadurugasdamana	W. M. Panchirala Appuhamy of Kadurugasdamana	Low jungle	0	2 21	20
7U	Do.	do.	do.	0	1 23	20
Final village plan 135. Village—Wirasole in Kende korale.						
4H	Wirasolekele	—	Low jungle suitable for paddy	1	0 24	17·50
4I	Do.	Velanaidege Kiri Naide of Pallankulam	do.	1	1 1	17·50
4J	Do.	G. H. Kalu Naide, Vidane of Pallankulama	Low jungle suitable for paddy	3	0 3	17·50
4K	Meegahakumbura	—	Encroachment by K. N. Tikira and another; paddy	0	0 31	20
4N	Wi,asolekele	V. Kapuwa of Pallankulama	Low jungle suitable for paddy	1	1 7	17·50
4O	Do.	G. H. Kalu Naide, Vel-Vidane of ditto	do.	2	3 38	17·50
Final village plan 137. Village—Kumbukgollewa in Kende korale.						
1L	Kumbukgollewakele	K. Panchirala, Vel-Vidane of Ratmalagahawewa	Low jungle	3	1 36	18
1N	Do.	—	do.	0	2 9	18
1O	Do.	—	do.	0	0 35	18
Final village plan 139. Village—Pallankulama in Kende korale.						
2AE	Pallankulamakele	K. Kuda Naide of Pallankulama	Low jungle suitable for paddy	0	3 32	18
2A	Welkotuwa	do.	Jungle	0	0 31	18
2AF	Pallankulamakele	S. N. Ratana and another of Pallankulama	Low jungle suitable for paddy	4	0 4	20
2AH	Do.	K. N. Kadu Naide and 7 others of ditto	Low jungle cultivated with paddy	2	0 13	20
2AI	Do.	V. V. Kadira Vidane and 2 others of ditto	Low jungle suitable for paddy	4	3 37	18
2AJ	Do.	A. Hangiliyage, Vel-Vidane, of ditto	Paddy and low jungle suitable for paddy	1	3 24	20
2AK	Do.	G. V. Punchi Naide of ditto	Low jungle suitable for paddy	1	3 37	18
2AL	Do.	K. H. Gamaya Naide of ditto	do.	1	2 9	18
2AM	Do.	K. N. Tikira of ditto	Paddy	2	0 16	20
2AN	Do.	U. Kadiravela and D. Lama of ditto	Paddy and low jungle suitable for paddy	2	3 11	18
2AO	Do.	—	Low jungle suitable for paddy	0	1 23	18
Final village plan 143. Village—Ratmale in Kende korale.						
9N	Ratmalekele	W. Tikiriappu of Ratmale	Low jungle suitable for paddy	2	0 32	18
9O	Do.	A. V. Kadiravelate, ex-Vel-Vidane of ditto	do.	1	3 26	18
9P	Do.	A. V. Badderala of Ratmale of ditto	do.	1	0 7	18
Final village plan 144. Village—Siyambalagaswewa in Kende korale.						
7B	Siyambalagaswewatimbamba	Hethuhami, Vedarala of Siyambalagaswewa	Village clearing	0	3 25	15
12D1	Siyambalagaswewalanda	do.	Gangoda (expansion reservation)	0	0 10	15
Final village plan 157. Village—Rambewa in Kende korale.						
1A14	Rambewalanda	W. Mudalihamy of Rambewa	Jungle	1	3 12	18
1A16	Rambewawela	—	Paddy, encroachment by A. Badderala of Rambewa	0	2 29	20
1A17	Rambewalanda	Appuhamy Badderala of Rambewa	Jungle	2	1 32	18
1A18	Do.	W. Mudalihamy of Rambewa	do.	1	1 16	18
Final village plan 163. Village—Kopakulama in Kende korale.						
1I	Kopakulamamukalana	W. M. Dingiri Banda of Kopakulama	Low jungle suitable for paddy	3	0 28	17·50

Lot.	Name of Land.	Name of Applicant.	Description.	Extent.		Upset price per acre, Rs.
				A.	R. P.	
1j	Akkarawala ..	—	.. Paddy, encroachment by P. Welate of Pandiyankadawata and others	0	0 39	20
1k	Do. ..	—	.. do.	0	0 34	20

Further particulars regarding the above-mentioned land lots may be obtained from the Government Agent, North-Central Province, and plans of them from the Surveyor-General.

Colonial Secretary's Office,
Colombo, March 1, 1920.

GRAEME THOMSON,
Colonial Secretary.

LAND SALES BY THE SETTLEMENT OFFICER.

PROVINCE OF UVA.

THE Land Settlement Officer is prepared to receive on or before April 20, 1920, at the Land Settlement Office, Colombo, written applications for the lease in perpetuity from May 27, 1920, of the under-mentioned portions of Crown land to be planted with tea. No such applications will be entertained unless the applicant gives his full name and address, and until he makes with the Land Settlement Officer a deposit of Rs. 3 per acre or portion of an acre. Such deposit will not be returned until the lease of the land has been sold, or until it has been decided by the Land Settlement Officer that it will not be sold. On Tuesday, April 27, 1920, at 1 P.M., at Nawalagama Camp, the sale of the lease will be put up to auction in accordance with the regulations of Government regarding the lease of Crown lands, but the bidding shall be confined to the original applicant and those other applicants whose applications shall have been made in the manner above specified.

The conditions of lease are obtainable on application from the Land Settlement Officer. Two allotments of land, situated in the village of Ambadandegama, in block survey preliminary plan 271, in the Kumbalwela korale of the Yatikinda division of the Badulla District of the Province of Uva.

Owner—Crown; applied for by A. S. Sinnatambiah
Pillai of Ampitigoda.

Lot.	Name of Land.	Description.	A. R. P.	Extent.
102 ..	Anduranagollepatana ..	Patana ..	1 2 13	
106 ..	Galwetiyeapatana ..	do. ..	13 0 26*	

Upset premium Rs. 9 per acre. Annual rent Rs. 6 per acre for the first 30 years.

* A deposit of Rs. 5 per acre or portion of an acre will have to be made for this lot.

Colonial Secretary's Office,
Colombo, March 2, 1920.

GRAEME THOMSON,
Colonial Secretary.

THE Land Settlement Officer is prepared to receive on or before April 20, 1920, at the Land Settlement Office, Colombo, written applications for the lease in perpetuity from May 27, 1920, of the under-mentioned portions of Crown land to be planted with tea, vegetables, and fruit trees. No such applications will be entertained unless the applicant gives his full name and address, and until he makes with the Land Settlement Officer a deposit of Rs. 3 per acre or portion of an acre. Such deposit will not be returned until the lease of the land has been sold, or until it has been decided by the Land Settlement Officer that it will not be sold. On Tuesday, April 27, 1920, at 1 P.M., at Nawalagama Camp, the sale of the lease will be put up to auction in accordance with the regulations of Government regarding the lease of Crown lands, but the bidding shall be confined to the original applicant and those other applicants whose applications shall have been made in the manner above specified.

The conditions of lease are obtainable on application from the Land Settlement Officer. Four allotments of land situated in the village of Gotuwela, in block survey preliminary plan 2B, in the Kumbalwela korale of the Yatikinda division of the Badulla District of the Province of Uva.

Lot.	Name of Land.	Description.	A. R. P.	Extent.
5 ..	Kurundugahamade <i>alias</i> Galbissepatana	Patana ..	1 3 17	
12 ..	Do. ..	do. ..	16 1 36*	
15 ..	Galbissekele ..	Forest ..	0 2 18	
16 ..	Kurundugahamade <i>alias</i> Galbissepatana	Patana ..	0 1 15	

Upset premium at Rs. 225 Annual rent at Rs. 6 per acre for the first 30 years.

* A deposit of Rs. 5 per acre or portion of an acre will have to be made for this lot.

Colonial Secretary's Office,
Colombo, March 2, 1920.

GRAEME THOMSON,
Colonial Secretary.

NORTH-WESTERN PROVINCE.

No. 5,497, S. O.—On Thursday, April 29, 1920, at 11 A.M., and on the following day, the Land Settlement Officer will put up for sale or settlement or lease, at Karawita-agare village, the under-mentioned portions of Crown land, on the terms authorized by Government. Forty-five allotments of land situated in the Yagam pattu of Pitigal korale north division of the Chilaw District of the North-Western Province.

Lot.	Name of Land.	Name of Claimant.	Description.	Extent.	
				A. R. P.	Extent.
A 64351A	Kumbukgahawatta ..	Crown, encroached by C. E. Corea, Proctor, of Chilaw	Garden ..	0	2 10
A 64351B	Kohombagahawatta ..	Crown, encroached by Mutunayakapedige Bilinda ..	do. ..	0	2 6
A 64351C	Kumbukgahakumbura ..	do. ..	Paddy field ..	0	0 22
A 64351D	Welikumbura ..	Crown, encroached by C. E. Corea, Proctor, of Chilaw	do. ..	0	0 6
A 64351E	Kajugahawatta ..	Crown, encroached by Ogoopulle Lempoti ..	Waste land ..	0	1 20
A 64351F	Do. ..	Crown, encroached by Galassapedige Metiya Veda ..	Garden ..	0	3 23
A 64351G	Kosgahawatta ..	Crown, encroached by Rankotpedige Horatala Duraya	do. ..	0	0 30
A 64351H	Kanatagahawatta ..	Crown, encroached by Rankotpedige Dotuwa ..	do. ..	0	1 12
A 64351J	Henagahapitiyewatta ..	Crown, encroached by Rankotpedige Horatala Duraya	do. ..	0	0 35
A 64351L	Ambagahawatta ..	Crown, encroached by Galassapedige Mohotta ..	do. ..	0	0 33

Lot.	Name of Land.	Name of Claimant.	Description.	Extent.		
				A.	B.	P.
A 6435 $\frac{1}{2}$ M	Kahatagahahena	Crown, encroached by Rankotpedige Sitta	Chena	0	0	3
A 6435 $\frac{1}{2}$ N	Kahatagahawatta	Crown, encroached by D. P. A. Wijewardana, Muhandiram, of 23, Slammer's road south, Colombo	Garden	0	0	35*
A 6435 $\frac{1}{2}$ O	Henagahapitiyawatta	Crown, encroached by Rankotpedige Horatala Duraya	do.	0	0	4*
A 6435 $\frac{1}{2}$ R	Do.	do.	do.	0	1	3*
A 6435 $\frac{1}{2}$ U	Ambagahawatta	Crown, encroached by Galassapedige Mohotta	do.	0	1	37*
A 6435 $\frac{1}{2}$ V	Warahenewatta	Crown, encroached by Rankotpedige Horatala Duraya	do.	0	0	14*
A 6435 $\frac{1}{2}$ W	Do.	do.	do.	0	0	12*
A 6435 $\frac{1}{2}$ X	Handiyawatta	Crown, encroached by W. John Mendis, Muhandiram, of Madampe	do.	0	0	14*
A 6435 $\frac{1}{2}$ Y	Warahenewatta	Crown, encroached by Rankotpedige Horatala Duraya	Waste land	0	0	3*
A 6435 $\frac{1}{2}$ Z	Handiyawatta	Crown, encroached by W. John Mendis, Muhandiram, of Madampe	do.	0	0	6
A 6435 $\frac{1}{2}$ AC	Pansalawatta	Crown, encroached by (1) Rankotpedige Horatala Duraya, (2) ditto Lapaya Vel-Duraya, (3) ditto Tikka Veda	do.	0	0	9
A 6435 $\frac{1}{2}$ AD	Kongahawatta	Crown, encroached by Rankotpedige Lapaya, Vel-Duraya	Garden	0	0	4
A 6435 $\frac{1}{2}$ AF	Ambagahawatta	Crown, encroached by Rankotpedige Tikka Veda	do.	0	0	2*
A 6435 $\frac{1}{2}$ AG	Do.	do.	do.	0	0	1*
A 6435 $\frac{1}{2}$ AH	Kongahawatta	Crown, encroached by Rankotpedige Horatala Duraya	Waste land	0	0	4
A 6435 $\frac{1}{2}$ AI	Ehatugahawatta	Crown, encroached by Rankotpedige Kossa	Garden	0	0	20*
A 6435 $\frac{1}{2}$ AJ	Talgahawatta	Crown, encroached by Nikawattadurayalage Muda	do.	0	0	4*
6435 $\frac{1}{2}$	Weerakolewatta	Crown, encroached by W. John Mendis, Muhandiram, of Madampe	do.	1	1	19*
B 6435 $\frac{1}{2}$	Kahatagahawatta	Crown, encroached by Rankotpedige Tikka Veda	do.	0	1	35*
B 6435 $\frac{1}{2}$ A	Kohombagahawatta	Crown, encroached by Galassapedige Tambiya	do.	0	0	33*
		Preliminary plan 3,896.—Karawita-agare.				
B L 7	Kahatagahawatta	Crown, encroached by Rankotpedige Horatala Duraya	do.	0	2	6*
		Preliminary plan 1,203.—Karawita-agare.				
C 6435 $\frac{1}{2}$ C	Siyambalagahawatta	Crown, encroached by Rankotpedige Pinna	Garden	0	0	9*
C 6435 $\frac{1}{2}$ E	Kahatagahawatta	do.	do.	0	0	15*
C 6435 $\frac{1}{2}$ F	Palugahawatta	Crown, encroached by Vedage Suwaris Silva	do.	0	0	4*
C 6435 $\frac{1}{2}$ G	Weerakolewatta	Crown, encroached by W. John Mendis, Muhandiram, of Madampe	do.	0	0	17*
D 6441 $\frac{1}{2}$ A	Kongahawatta	Crown, encroached by Rankotpedige Sindi	do.	0	0	10
D 6441 $\frac{1}{2}$ B	Do.	Crown, encroached by Rankotpedige Unga	do.	0	1	30
D 6441 $\frac{1}{2}$ C	Kongahahena	Crown, encroached by Rankotpedige Balaya	Chena	0	0	6
D 6441 $\frac{1}{2}$ D	Meegahahena	Crown, encroached by Rankotpedige Tikira	do.	0	0	23
		Preliminary plan 2,753.—Karawita-agare.				
12517A	Ambagahawatta	Crown, encroached by Rankotpedige Tikka Veda	Garden	0	0	30
12527	Kongahahena	Crown, encroached by Rankotpedige Horatala Duraya and Galassapedige Bilinda	do.	0	1	17
12528	Meegahawatta	Crown, encroached by Rankotpedige Tikira	do.	1	0	23
12536A	Kahatagahawatta	Crown, encroached by Rankotpedige Horatala Duraya	do.	0	0	21*
E12538B	Do.	do.	do.	0	0	2*
E 12538A	Do.	Crown, encroached by Rankotpedige Tikka Veda	do.	0	1	37*

The lots marked A are subdivisions of former lot 6435 $\frac{1}{2}$ of preliminary plan 1,203.

Lot 6435 $\frac{1}{2}$ of preliminary plan 1,203 is a subdivision of former lot 6435 $\frac{1}{2}$ of the same plan.

The lots marked B are subdivisions of former lot 6435 $\frac{1}{2}$ of preliminary plan 1,203.

The lots marked C are subdivisions of former lot 6435 $\frac{1}{2}$ of preliminary plan 1,203.

The lots marked D are subdivisions of former lot 6441 $\frac{1}{2}$ of preliminary plan 1,203.

Lot 12517A is a subdivision of former lot 12517 of preliminary plan 2,753.

Lot 12528 is a subdivision of former lot 12528 of preliminary plan 2,753.

Lot 12536A is a subdivision of former lot 12536 of preliminary plan 2,753.

The lots marked E are subdivisions of former lot 12538 of preliminary plan 2,753.

The lots marked with an asterisk (*) are for lease. (Road reservation.)

Upset price Rs. 15 to Rs. 20 an acre. Further information regarding these lands can be obtained from the Land Settlement Officer, and plans of them from the Surveyor-General.

Colonial Secretary's Office,
Colombo, March 2, 1920.

GRAEME THOMSON,
Colonial Secretary.

No. 5,498, S. O.—On Thursday, April 29, 1920, at 11 A.M., and on the following day, the Land Settlement Officer will put up for sale or settlement or lease, at Karawita-agare village, the under-mentioned portions of Crown land, on the terms authorized by Government. Five allotments of land situated in the Yagam pattu of Pitigal korale north division of the Chilaw District of the North-Western Province.

Lot.	Name of Land.	Name of Claimant.	Description.	Extent.		
				A.	B.	P.
A 6440 $\frac{1}{2}$	Meegahawatta	Crown, encroached by D. P. A. Wijewardana, Muhandiram, of 23, Slammer's road, Colombo	Garden	0	2	34
A 6441 $\frac{1}{2}$	Do.	do.	do.	9	0	27
A 6441 1/10	Do.	do.	do.	0	0	6

Lot.	Name of Land.	Name of Claimant.	Description.	Extent.	
				A.	R. P.
A 12528A	Meegahawatta	Crown, encroached by D. P. A. Wijewardena, Muhandiram, of 23, Skinner's road, Colombo	Garden	0	2 34
12514	Kalawelkotuwewatta	Crown, encroached by W. John Mendis, Muhandiram, of Madampe	Garden (cemetery reservation)	2	0 20

The lots marked A are subdivisions of former lots 6440, 6441 $\frac{1}{2}$, and 6441 of preliminary plan 1,203 and of lot 12528 of preliminary plan 2,753.

The lots marked A are to be exchanged for lot 12529 of preliminary plan 2,753 at Rs. 94.72 per acre.

Lot 12514 of preliminary plan 2,753 is to be leased at Rs. 25 an acre.

Further information regarding these lands can be obtained from the Land Settlement Officer, and plans of them from the Surveyor-General.

Colonial Secretary's Office,
Colombo, March 2, 1920.

GRAEME THOMSON,
Colonial Secretary.

PROVINCE OF UVA.

No. 5,496, S. O.—On Thursday, April 22, 1920, at 1 P.M., and on the following day, the Land Settlement Officer will put up for sale or settlement, at Nawalagama Camp, the under-mentioned portions of Crown land, on the terms authorized by Government. One hundred and one allotments of land situated in the Kumbalwela korale of the Yatikinda division of the Badulla District of the Province of Uva.

Lot.	Name of Land.	Name of Claimant.	Description.	Extent.	
				A.	R. P.
148	Kotaheraligahagawahena	(1) Malankumbure Aruma, (2) ditto Mahimi, (3) ditto Andirisa, (4) ditto Kiri	Chena	0	3 18
148A	Mahakandurehena	ditto Dinasa	do.	0	1 31
148B	Kehellandehena	ditto Mahimi	do.	0	1 7
148C	Badullagahagawahena	Neela Marikkan	do.	0	2 10
148D	Talgahawattehena	Malankumbure Huduwuwa	do.	1	1 5
150	Kolagediwatta	Jambughahagedera Hudi of Kinigama	Garden	0	1 8
150A	Do.	Neela Marikkan	Chena	0	0 25
150B	Kirawanewatta	(1) Jawanarangaswatte Mahimi, (2) Godaliyadde Bebi	Garden	0	0 33
167	Kodinwatta and Kovilalanda	(1) Aparekke Jayasundera Mudiyansele Appuhami, Arachchi, (2) ditto Hudu Banda, (3) ditto Kiriwante, (4) ditto Kalu Banda	Chena	2	0 12
167A	Agala	Aparekke Jayasundera Mudiyansele Hudu Banda, Gamarala	do.	0	1 16
167B	Udupitiya Kovilalandegara	ditto Appuhami, Arachchi	do.	1	0 12
167C	Dimbulgahahena	(1) ditto Hudu Menika, (2) ditto Mutu Menika, (3) ditto Dingiri Menika, (4) ditto Heen Menika	do.	0	2 25
167D	Tennewatta	ditto Hudu Banda	do.	0	1 6
167E	Dehilanda	(1) ditto Hudu Banda, (2) ditto Kiriwante	do.	0	2 35
167F	Dehilanda and Kolawatta	(1) ditto Heen Hudu Menika, (2) ditto Mutu Menika, (3) ditto Heen Menika, (4) ditto Dingiri Menika	do.	1	0 14
167G	Helagedarawatta	ditto Hudu Menika	Garden	0	1 11
167H	Dodankotuwa	ditto Heen Hudu Menika	do.	0	0 19
167I	Galapitalandehena	Abeyasinghe Naidalage Heen Appu	Chena	1	0 7
167J	Kolawatta	Aparekke Jayasundara Mudiyansele Hudu Banda, Gamarala	do.	0	1 0
167K	Do.	ditto Heen Banda	do.	0	0 30
210	Walawwewatta	(1) ditto Mutu Banda, (2) ditto Ukku Banda, (3) ditto Hudu Nilame	do.	0	3 22
210A	Do.	(1) ditto Kumarihami, (2) ditto Ran Banda, (3) ditto Kiri Banda, (4) ditto Bandara Menika, (5) ditto Hudu Kuma, (6) ditto Mutu Banda, (7) Ratnayake Mudiyansele Heen Menika	do.	0	1 6
210B	Aswedumehena	Aparekke Jayasundara Mudiyansele Samarakon Banda, Moragahalanda	do.	0	1 19
210C	Pansale-arawa	(1) ditto Ran Menika, (2) ditto Mutu Menika, (3) ditto Hudu Menika, (4) ditto Heen Menika, (5) ditto Loku Menika, (6) ditto Kumarihami	do.	0	1 14
210D	Pansale-arawewatta	Samarakoon Jayasundara Mudiyansele Punchi Banda	do.	0	0 25
210E	Karandagaha	Aparekke Jayasundara Mudiyansele Hudu Kuma	Chena	0	0 36
210F	Kandattewatta	ditto Tisahami	do.	0	1 26
218	Galgehena	ditto Kumarihami	do.	0	2 15
218A	Galtenhenewatta	ditto Hudu Banda	Garden	0	1 33
218B	Galtenhena	ditto Punchirala	Chena	0	1 33
218C	Do.	ditto Kalu Banda	Paddy	0	1 15
220 $\frac{1}{2}$	Sinnanawala	Sinna Nawala estate	Tea	0	0 34
220 $\frac{1}{2}$ A	Pinarawa	Pingarawa estate	Patana	0	0 19
225	Annasigalawatta	Idirimuni Dewayalage Kiriya	Chena	0	2 20
225A	Peppokotuwa	ditto Dingiya	do.	0	2 9
225B	Annasigalarawa	(1) ditto Menika, (2) ditto Binduwuwa	do.	0	1 2
225C	Annasigalawatta	ditto Menika	Garden	0	1 37
225D	Do.	ditto Dingiya	Chena	0	0 7

Lot.	Name of Land.	Name of Claimant.	Description.	Extent.	
				A.	R. P.
248	Mawata-arawehena	(1) Abesingha Naidelage Heen Appu, (2) ditto Puchi Naide, (3) ditto Sendi Naide, (4) ditto Sinno Naide, (5) ditto Hudu Hami	Chena	2	0 37
248A	Galketiyyawattchena	(1) Paulu Mandadige John Fernando, (2) ditto Jamis Fernando, (3) ditto Mencho Fernando, (4) ditto Luviya Fernando, (5) ditto Lusiya Fernando	do.	1	0 9
248B	Kapulandehena	(1) Musippattu Dewayalage Girigoris, (2) ditto Podi Sinno, (3) ditto Suwan, (4) ditto Jemis	do.	2	1 15
248C	Kapulandettenekotuwa	(1) Aparekke Jayasundara Mudiyansele Kumarihami, (2) ditto Ran Banda, (3) ditto Kiri Banda, (4) ditto Bandara Menika, (5) ditto Hudu Kuma, (6) ditto Mutu Banda, (7) Ratnayaka Mudiyansele Heen Menika	do.	0	2 1
248D	Kalugaha-ellehena	Idirimuni Dewayalage Huduwa	do.	0	3 9
281	Kudupolelandehena and Watupitiyewatta	(1) Pallewalawwe Jayasundara Mudiyansele Huduhami, (2) ditto Ganeti	do.	1	0 25
281A	Watupitiya	Wiratunga Mudiyansele Kiriwante	do.	0	0 35
281B	Do.	(1) Aparekke Jayasundara Mudiyansele Hudu Menika, (2) ditto Heen Menika	do.	0	1 0
281C	Kajuwatta	ditto Heen Menika	do.	0	2 30
281D	Agalehena	ditto Ukku Banda	do.	0	1 39
281E	Kudupolelandehena	Pallewalawwe Kiriwante	do.	0	2 10
281F	Amptiyewatta	Aparekke Jayasundara Mudiyansele Hudu Menika and Heen Menika	do.	0	2 38
281G	Pillalangawatta	(1) ditto Puchi Banda, (2) ditto Appuhami	Garden	0	1 10
399	Agalewatta	(1) Pallewalawwe Dewaya, (2) ditto Dinasa	do.	0	1 3
399A	Kalutotagederawatta	Kalutotagedara Huduwa	Chena	0	0 24
399B	Do.	ditto Andirisa	do.	0	0 8
408	Kadewatta	Kiruwana Huduwa	Garden	0	1 17
408A	Kiriwanewatta	Godewatte Menika	Chena	0	1 5
408B	Do.	Asana Marikkar	do.	0	1 19
468	Ellawatta estate	Ellawatta estate	Building site	0	1 35-85
468A	Rice store	do.	Building	0	0 1
468B	Cooly line	do.	do.	0	0 0-60
468C	Factory	do.	do.	0	0 0-75
468D	Water tank	do.	Tank	0	0 0-25
468E	Factory	do.	Building	0	0 12-30
468F	Do.	do.	do.	0	0 0-25
478	Ellehena	V. Vicarezzo	Patana and chena	2	0 28
478A	Do.	Aparekke Jayasundara Mudiyansele Bandara Menika	do.	0	3 12
478B	Do.	ditto Sudu Menika	do.	1	1 16
510	Welipeliyewatta	Musippattu Dewayalage Andirisa Duraya	Chena	1	2 35
510A	Do.	(1) ditto Binduwa, (2) ditto Andirisa Duraya, (3) ditto Dingiri, (4) ditto Puchi, (5) Pallarawatte Girigoris	do.	0	1 12
510B	Pusheraligahawatta	(1) Diyakanallegedara Dewaya, (2) ditto Puchi	do.	0	1 1
510C	Welipeliyewatta	(1) Musippattu Dewayalage Andirisa Duraya, (2) Labukolawattegedara Puchi	do.	0	0 35
510D	Do.	Welipeliyegedara Dingiri	Garden	0	1 7
510E	Do.	(1) Godewattegedara Binduwa, (2) Labukolawatte Puchi, (3) Musippattu Dewayalage Andirisa Duraya	Chena	0	0 35
510F	Do.	(1) Welipeliyegedara Sabani, (2) ditto Kiriya	do.	0	1 10
510G	Do.	ditto Dingiri	Garden	0	1 14
510H	Do.	Kinagahawatte Dingiri	do.	0	0 23
510I	Do.	Heirs of the late Pali of Ellawatta estate	Chena	1	0 38
510J	Helawatte-arawehena	Rammanda Arachchi Dewayalage Huduwa Kattadiya	do.	0	2 31
510K	Do.	ditto; disputed by Marawirawanni Durayalage Kiri-yansa Duraya	Patana	0	2 20
510L	Demodara-arawehena	Marawiwanni Durayalage Kiriyanasa Duraya	Chena	1	0 22
513	Gurugalwalagawawatta	Rammanda Arachchi Dewayalage Huduwa Kattadiya	do.	1	0 3
513A	Oyaboda-araweeskanatta	Kalutotagedara Hudu	do.	0	0 24
513B	Bambaragawa-arawewatta	Nawala Viharaya	do.	0	1 24
513G	Do.	do.	do.	0	0 17
614	Dodangahairekumburapaulahena	Yapa Mudiyansele Tisahami, ex-Arachchi	do.	2	0 37
614A	Kumburapaulahena	V. Vicarezzo, Gonssa estate	do.	0	3 22
614B	Kahakotuwa	Rammanda Dewayalage Paregedara Dewaya	do.	0	1 28
614C	Do.	ditto Heen Ratta	do.	0	2 14
627	Kiwlehena	(1) Yapa Mudiyansele Tisahami, ex-Arachchi, (2) ditto Sudu Menika, (3) ditto Puchi Banda	do.	2	0 22
627A	Do.	ditto Appuhami	do.	1	1 34
627B	Endegawakotuwehena	ditto Ganeti	do.	0	2 16
660	Mahakumburawatta and Dorakada-arawewatta	(1) Yapa Mudiyansele Ganeti, (2) ditto Kiriwante, (3) ditto Siyatu	do.	3	1 4
660A	Meda-arawewatta	(1) ditto Tisahami, ex-Arachchi, (2) ditto Hudu Menika, (3) ditto Puchi Banda	do.	0	3 15

Lot.	Name of Land.	Name of Claimant.	Description.	Extent.		
				A.	R.	P.
679	Kona-arawehena	(1) Yapa Mudiyansele Ganeti, (2) ditto Kiriwante, (3) ditto Siyatu	Chena	1	1	23
679A	Do.	ditto Hudu Banda	do.	0	1	2
679B	Do.	do.	do.	0	1	2
679C	Do.	(1) ditto Tisahami, ex-Arachchi, (2) ditto Hudu Menika, (3) ditto Punchi Banda	do.	0	3	26
715	Kapuhena	Rammanda Dewayalage Weliarawe Huduwa	do.	0	1	14.50
715A	Deiyannekumburehenā	ditto Dinasa of Nawala	do.	0	0	34
715B	Kandura	Crown	Stream	0	0	0.50
715C	Bokotuwewatta	Rammanda Dewayalage Huduwa of Goussa	Chena	0	1	6

Upset price at Rs. 15 to Rs. 50 per acre. Further information regarding these lands can be obtained from the Land Settlement Officer, and plans of them from the Surveyor-General.

Colonial Secretary's Office,
Colombo, March 3, 1920.

GRAEME THOMSON,
Colonial Secretary.

LAND ACQUISITION NOTICES.

HAVING been duly directed by the Governor, with the advice of the Executive Council, acting under the provisions of "The Land Acquisition Ordinance of 1876," section 6, to take order for the acquisition of the following lands, required for a public purpose, namely, for improving the blind corner at 32½ mile, Colombo-Galle road, to wit:—

Preliminary plan 17,114. Village—Magalkanda.

Lot.	Name of Land.	Description.	Name of Claimant.	Extent.		
				A.	R.	P.
1	Indirillegodawatta	Garden contains coconut and houses	Michelia Silva	0	0	22.6
2	Do.	Bare land contains part of a masonry tiled house	Crown	0	0	1

I hereby give public notice, as required by section 7, that the Government proposes to take possession of the lands. All persons interested in the aforesaid lands are hereby required to appear personally or by agent before me at the Kalutara Kachcheri on March 27, 1920, at 10 A.M., and to state the nature of their respective interests in the lands, and the amount and particulars of their claims to compensation for such interests.

Kalutara Kachcheri,
February 17, 1920.

T. A. HODSON,
Assistant Government Agent.

HAVING been duly directed by the Governor, with the advice of the Executive Council, acting under the provisions of "The Land Acquisition Ordinance of 1876," section 6, to take order for the acquisition of the following lands, required for a public purpose, namely, for a hospital at Ridigama near the 9½ milepost, Rambodagala road, to wit:—

Supplement A to final village plan 793. Village—Wewagedara.

Lot.	Name of Land.	Description.	Name of Claimant.	Extent.		
				A.	R.	P.
2B	Dangahapitiya	Deniya	Seyadu Ibrahamsa and others	0	0	21
4I	Wagollahena	Chena	do.	5	2	0

I hereby give public notice, as required by section 7, that the Government proposes to take possession of the lands. All persons interested in the aforesaid lands are hereby required to appear personally or by agent before me at the Kurunegala Kachcheri on March 27, 1920, at 1 P.M., and to state the nature of their respective interests in the lands, and the amount and particulars of their claims to compensation for such interests.

Kurunegala Kachcheri,
February 28, 1920.

C. R. CUMBERLAND,
Government Agent.

HAVING been duly directed by the Governor, with the advice of the Executive Council, acting under the provisions of "The Land Acquisition Ordinance of 1876," section 6, to take order for the acquisition of the following land, required for a public purpose, namely, for a latrine at Undugoda, to wit:—

Preliminary plan 2,896. Village—Undugoda.

Lot.	Name of Land.	Description.	Name of Claimant.	Extent.		
				A.	R.	P.
1	Meedandehena	Chena	Ekanayake Arachchillage Appuhamy and 3 others	0	0	4.40

I hereby give public notice, as required by section 7, that the Government proposes to take possession of the land. All persons interested in the aforesaid land are hereby required to appear personally or by agent before me at Kegalla, on March 29, 1920, at 10.30 A.M., and to state the nature of their respective interests in the land, and the amount and particulars of their claims to compensation for such interests.

Kegalla Kachcheri,
March 2, 1920.

A. W. SEYMOUR,
Assistant Government Agent.