

Ceylon Government Gazette

Published by Authority.

No. 7,091 — FRIDAY, MARCH 12, 1920.

Part III. — Lands.

Separate paging is given to each Part in order that it may be filed separately.

| | PAGE | | PAGE | | PAGE |
|--|------|---|------|---|------|
| Land Settlement Notices :— | | Land Sales by the Government Agents :— | | Land Sales by the Settlement Officer :— | |
| Final Orders .. | 315 | North-Western Province .. | 361 | Northern Province .. | — |
| Preliminary Notices .. | 338 | North-Central Province .. | 361 | Eastern Province .. | — |
| Land Sales by the Government Agents :— | | Province of Uva .. | 362 | North-Western Province .. | — |
| Western Province .. | — | Province of Sabaragamuwa .. | 363 | North-Central Province .. | — |
| Central Province .. | 359 | Land Sales by the Settlement Officer :— | | Province of Uva .. | 363 |
| Southern Province .. | 359 | Western Province .. | — | Province of Sabaragamuwa .. | — |
| Northern Province .. | — | Central Province .. | — | Land Acquisition Notices .. | 365 |
| Eastern Province .. | — | Southern Province .. | — | Land Resumption Notices .. | — |

FINAL ORDERS.

Matale S. O. No. 62.

Order under Section 4, Sub-section (1), of "The Waste Lands Ordinances of 1897, 1899, 1900, and 1903."

In the matter of the lands commonly called or known as Dehigahamulaheneyaya and Keppetiyayahena, situate in the village of Madawela, in the Gampahasiya pattu of the Matale south division of the Matale District, in the Central Province, and of "The Waste Lands Ordinances of 1897, 1899, 1900, and 1903."

WHEREAS in pursuance of section I of the said Ordinances it was duly declared and notified on the 1st day of December 1916, that if no claim to the lands commonly called or known as Dehigahamulaheneyaya and Keppetiyayahena, situate in the village of Madawela, in the Gampahasiya pattu of the Matale South division of the Matale District, in the Central Province, containing in extent 15 acres and 18 perches, and shown as lots 122B, 122C, 139G in block survey preliminary plan 23, and in the annexed diagrams, was made to John Murray Davies, Special Officer appointed under section 28 of the said Ordinances, within the period of three months from the date specified in the said notice, such lands would be declared the property of the Crown, and dealt with on account of the Crown (*vide* Notice No. 6,091):

And whereas (1) Ekanayaka Herat Mudiyanseleage Punchi Banda, (2) ditto Dingiri Banda, (3) ditto Kiri Banda, and (4) ditto Bandara Menika (minor), made claim thereto, and Howard Orme Fox and I, John Murray Davies, Special Officers appointed under section 28 of the said Ordinances, made due inquiry into such claim, and whereas I, John Murray Davies, the said Special Officer, with the consent of His Excellency the Governor, came to an agreement in writing (a) with the said 1st and 2nd claimants on the 30th day of November, 1917, (b) with the said 3rd claimant on the 30th day of November, 1917, and (c) with the said 1st claimant as duly appointed representative of the said 4th claimant (minor) on the 14th day of January, 1918, concerning the said lands, under section 4, sub-section (1), of the said Ordinances, whereby it was agreed that the said claimants should be declared the purchasers of the said lands upon payment on or before the 30th day of March, 1918, to the Assistant Government Agent at Matale of a sum of Rupees One hundred and Twenty only (Rs. 120) as the purchase amount of the said lands, and whereas the said amount has been duly paid, the said claimants are hereby, in pursuance of the agreement aforementioned, declared to be the purchasers of the said lands, as more fully described herein below.


Description of the Lands referred to.

The following lots situated in the village of Madawela, in the Gampahasiya pattu of the Matale South division of the Matale District, in the Central Province, as described in the annexed diagrams :—

I.—Block survey preliminary plan 23.

| Lot. | Name of Land. | Extent, A. R. P. |
|---------|-------------------------|------------------|
| 122B .. | Dehigahamulaheneyaya .. | 7 2 6 |

and bounded as follows : on the north by Wattegedarawatta claimed by Wattegedara Mutumenika, Beligahamullewatta claimed by Ekanayaka Herat Mudiyanseleage Kalu Banda and others, Dehigahamulahena, &c., sold to Ekanayaka Herat Mudiyanseleage Kalu Banda (*ex* Vel-vidane) and others under the Waste Lands Ordinances ; on the east by Galwetiyyaya to be declared the property of the Crown under the Waste Lands Ordinances ; on the south by Keppetiyaya to be declared the property of the Crown under the Waste Lands Ordinances ; on the west by Ihala-watta claimed by Wewatennegedara Cornelis Appu, Dimbulgommuwawatta claimed by A. Dingiri Banda and others.



Surveyor-General's Office,
Colombo, July 9, 1919.

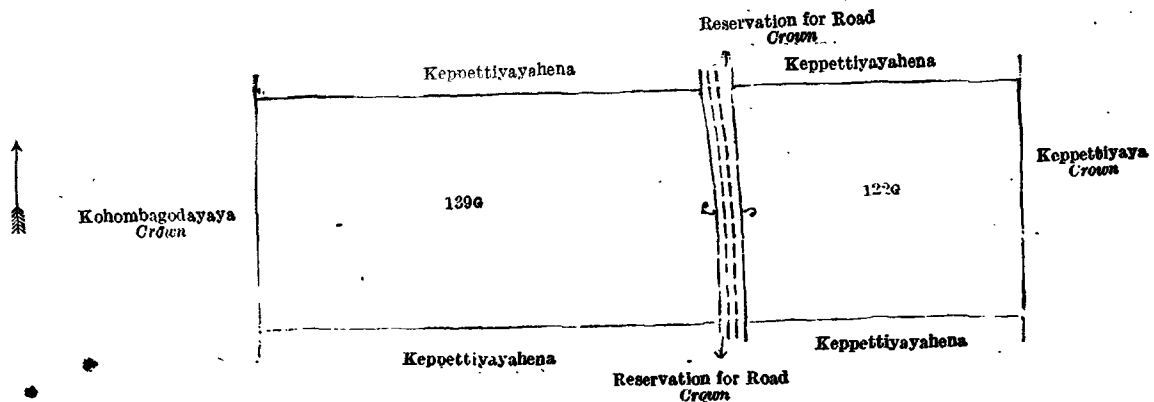
Scale of 4 Chains to an Inch.

C. R. LUNDIE,
for Surveyor-General.

II.—Block survey preliminary plan 23.

| Lot. | Name of Land. | Extent, A. R. P. |
|---------|-------------------|------------------|
| 122G .. | Keppetiyyahena .. | 2 3 23 |
| 139G .. | Do. .. | 4 2 29 |
| | | 7 2 12 |

and bounded as follows : on the north by Keppetiyyahena sold to Ekanayaka Herat Mudiyansele Kalu Banda *ex Vel-vidane* and others under the Waste Lands Ordinances, reservation for road to be declared the property of the Crown under the Waste Lands Ordinances, Keppetiyyahena sold to Ekanayaka Herat Mudiyansele Kalu Banda *ex Vel-vidane* and others under the Waste Lands Ordinances ; on the east by Keppetiyya to be declared the property of the Crown under the Waste Lands Ordinances ; on the south by Keppetiyyahena sold to Gonagala Gamarallagedera Dingiri Banda under the Waste Lands Ordinances, reservation for road to be declared the property of the Crown under the Waste Lands Ordinances, Keppetiyyahena sold to Gonagala Gamarallagedera Dingiri Banda under the Waste Lands Ordinance ; on the west by Kohombagodayaya to be declared the property of the Crown under the Waste Lands Ordinances.



Surveyor-General's Office,
Colombo, July 9, 1919.

Scale of 4 Chains to an Inch.

C. R. LUNDIE,
for Surveyor-General.

J. M. DAVIES,
Special Officer.

October 21, 1919.

Matale S. O. No. 63.

Order under Section 4, Sub-section (1), of "The Waste Lands Ordinances of 1897, 1899, 1900, and 1903."

In the matter of the lands commonly called or known as Mielagahamula, Mulketeyaya, situate in the village of Madawela in the Gampahasiya pattu of the Matale South division of the Matale District, in the Central Province, and of "The Waste Lands Ordinances of 1897, 1899, 1900, and 1903."

WHEREAS in pursuance of section 1 of the said Ordinances it was duly declared and notified on the 1st day of December, 1916, that if no claim to the land commonly called or known as Mielagahamula, Mulketeyaya, situate in the village of Madawela, in the Gampahasiya pattu of the Matale South division of the Matale District, in the Central Province, containing in extent 84 acres and 26 perches, and shown as lot 63B in block survey preliminary plan 23 and in the annexed diagram, was made to John Murray Davies, Special Officer appointed under section 28 of the said Ordinances, within the period of three months from the date specified in the said notice, such land would be declared the property of the Crown, and dealt with on account of the Crown (*vide* Notice No. 6,091) :

And whereas Edward Moore Windus, as attorney of William Augustus Hartley, made claim thereto, and I, John Murray Davies, Special Officer appointed under section 28 of the said Ordinances, made due inquiry into such claim, and whereas the said Edward Moore Windus, as attorney of the said William Augustus Hartley, and I, with the consent of His Excellency the Governor, came to an agreement in writing dated January 10, 1918, concerning the said land, under section 4, sub-section (1), of the said Ordinances, whereby it was agreed that the said William Augustus Hartley should be declared the purchaser of the said land upon payment to the Assistant Government Agent, at Matale, or to the Settlement Officer, of a sum of Rupees Two thousand Four hundred and Ninety only (Rs. 2,490), as the purchase amount of the said land, and whereas the said amount has been duly paid, the said William Augustus Hartley is hereby, in pursuance of the agreement aforementioned, declared to be the purchaser of the said land, as more fully described herein below.

Description of the Land referred to.

The following lot situated in the village of Madawela, in the Gampahasiya pattu of the Matale South division of the Matale District, in the Central Province, as described in the annexed diagram:—

| Lot. | Name of Land. | Block survey preliminary plan 23. | Extent, A. R. P. |
|------|----------------------------|-----------------------------------|------------------|
| 63B | Mielagahamula, Mulketeyaya | | 84 0 26 |

and bounded as follows: on the north by the village limit of Narangomuwa (T. P. 126,471); on the east by Wellangollayaya to be declared the property of the Crown under the Waste Lands Ordinances; on the south by Wellangollayaya to be declared the property of the Crown under the Waste Lands Ordinances; on the west by the Conning estate sold by the Crown (T. P. 321,959); Wellangollayaya to be declared the property of the Crown under the Waste Lands Ordinances.

[For Diagram see page 318.]

Matale S. O. No. 64.**Order under Section 4, Sub-section (1), of "The Waste Lands Ordinances of 1897, 1899, 1900, and 1903."**

In the matter of the lands commonly called or known as Nittulamulatennehena, Hunumillayaya, and Ketawelayaya, situate in the village of Madawela, in the Gampahasiya pattu of the Matale South division of the Matale District, in the Central Province, and of "The Waste Lands Ordinances of 1897, 1899, 1900, and 1903."

WHEREAS in pursuance of section 1 of the said Ordinances it was duly declared and notified on the 1st day of December, 1916, that if no claim to the lands commonly called or known as Nittulamulatennehena, Hunumillayaya, and Ketawelayaya, situate in the village of Madawela, in the Gampahasiya pattu of the Matale South division of the Matale District, in the Central Province, containing in extent 60 acres 3 roods and 19 perches, and shown as lots 141E, 164, and 165A in block survey preliminary plan 23 and in the annexed diagrams, was made to John Murray Davies, Special Officer appointed under section 28 of the said Ordinances, within the period of three months from the date specified in the said notice, such lands would be declared the property of the Crown, and dealt with on account of the Crown (*vide* Notice No. 6,091):

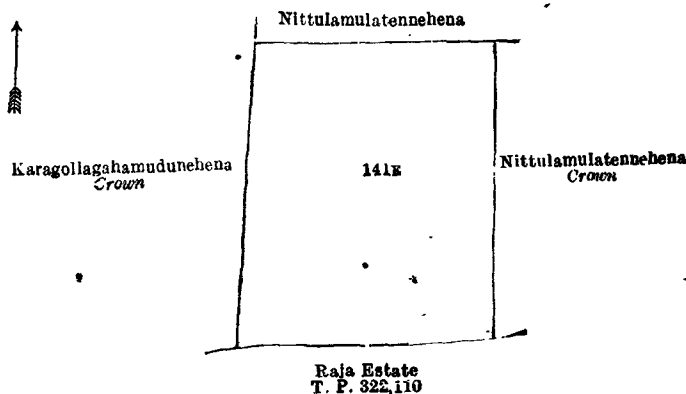
And whereas Edward Moore Windus of Rothschild, Pussellawa, made claim thereto, and I, John Murray Davies, Special Officer appointed under section 28 of the said Ordinances, made due inquiry into such claim, and whereas the said claimant and I, with the consent of His Excellency the Governor, came to an agreement in writing dated the 28th day of November, 1917, concerning the said lands under section 4, sub-section (1), of the said Ordinances, whereby it was agreed that the said claimant and (a) Gordon Burton Dennis Windus of Ragalla, Halgranoya, and (b) James Dulley of Leicester, England, should be declared the purchasers of the said lands upon payment to the Assistant Government Agent at Matale, or to the Settlement Officer, of a sum of Rupees Two thousand seven hundred and Twenty-six only (Rs. 2,726), as the purchase amount of the said lands, and whereas the said amount has been duly paid by the said claimant, he and the said (a) Gordon Burton Dennis Windus and (b) James Dulley are hereby, in pursuance of the agreement aforementioned, declared to be the purchasers of the said lands, as more fully described herein below.

Description of the Lands referred to.

The following lots situated in the village of Madawela, in the Gampahasiya pattu of the Matale South division of the Matale District, in the Central Province, as described in the annexed diagrams:—

| Lot. | Name of Land. | I.—Block survey preliminary plan 23. | Extent, A. R. P. |
|------|----------------------|--------------------------------------|------------------|
| 141E | Nittulamulatennehena | | 3 1 1 |

and bounded as follows: on the north by Nittulamulatennehena sold to Gamarallagegedera Kawrala under the Waste Lands Ordinances; on the east by Nittulamulatennehena to be declared the property of the Crown under the Waste Lands Ordinances; on the south by Raja estate sold by the Crown (T. P. 322,110); on the west by Karagollagahamudunehena to be declared the property of the Crown under the Waste Lands Ordinances.



Surveyor-General's Office,
Colombo, July 9, 1919.

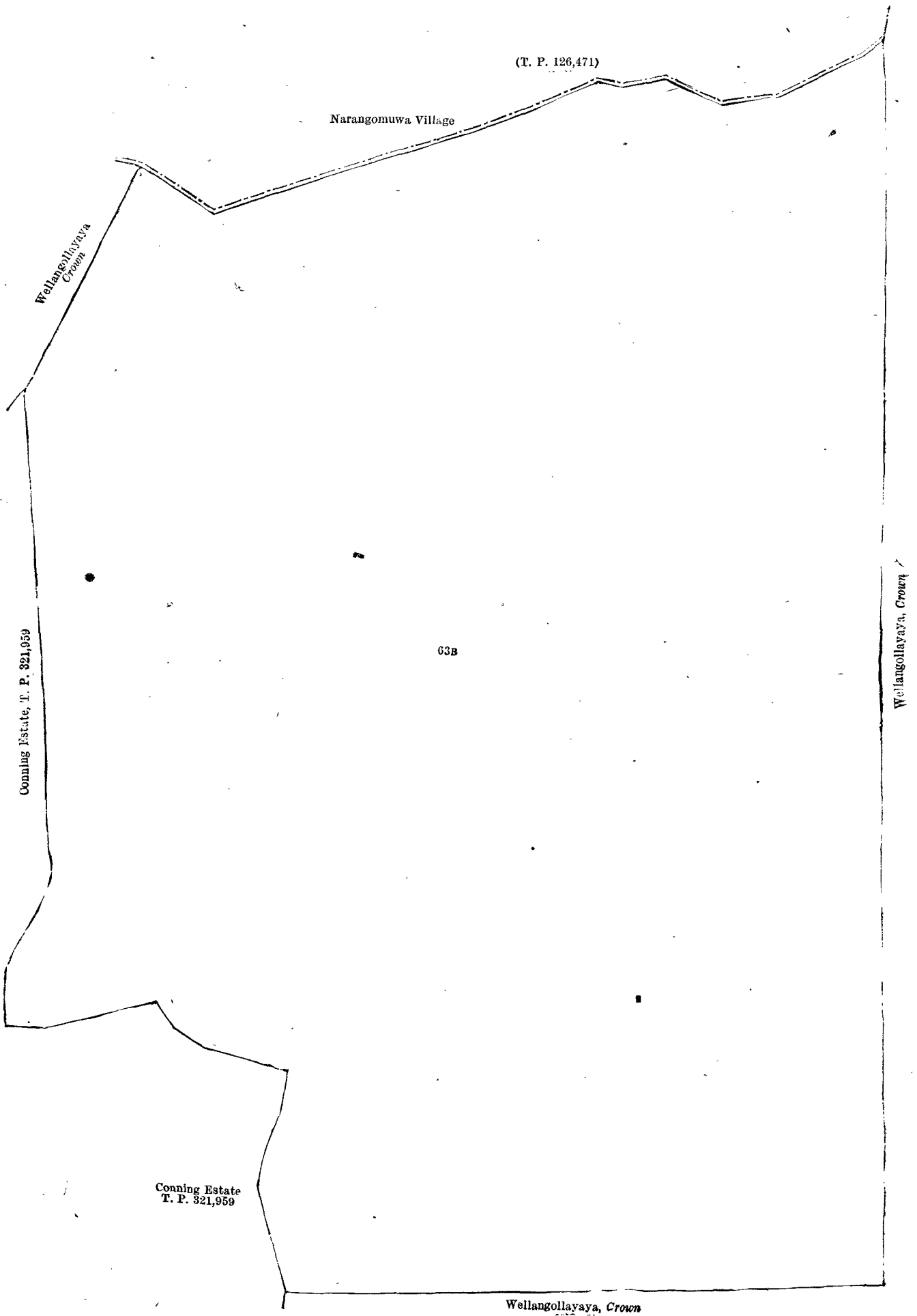
Scale of 4 Chains to an Inch.

C. R. LUNDIE,
for Surveyor-General.

| Lot. | Name of Land. | II.—Block survey preliminary plan 23. | Extent, A. R. P. |
|------|---------------|---------------------------------------|------------------|
| 164 | Hunumillayaya | | 45 1 18 |
| 165A | Ketawelayaya | | 12 1 0 |

57 2 18

and bounded as follows: on the north by Nittulamulatennehena to be declared the property of the Crown under the Waste Lands Ordinances, Kohambagodayaya and Poolakotuwehena sold to Aaron de Silva, as duly appointed administrator of the estate of the late Don Bastian de Silva under the Waste Lands Ordinances; on the east by Gonameda estate sold by the Crown, Kolangahamudaneyaya sold to A. N. de Silva under the Waste Lands Ordinances, Gonameda estate sold by the Crown; on the south by Gonameda estate sold by the Crown, Ketawelayaya, &c., sold to A. N. de Silva under the Waste Lands Ordinances, the village limit of Hatamunegala (T. P. 94,396); on the west by Gannitiyaroda *alias* Kanumillamukalana to be declared the property of the Crown under the Waste Lands Ordinances, Kanumillayaya, &c., to be declared the property of the Crown under the Waste Lands Ordinances, Raja estate sold by the Crown (T. P. 322,110).

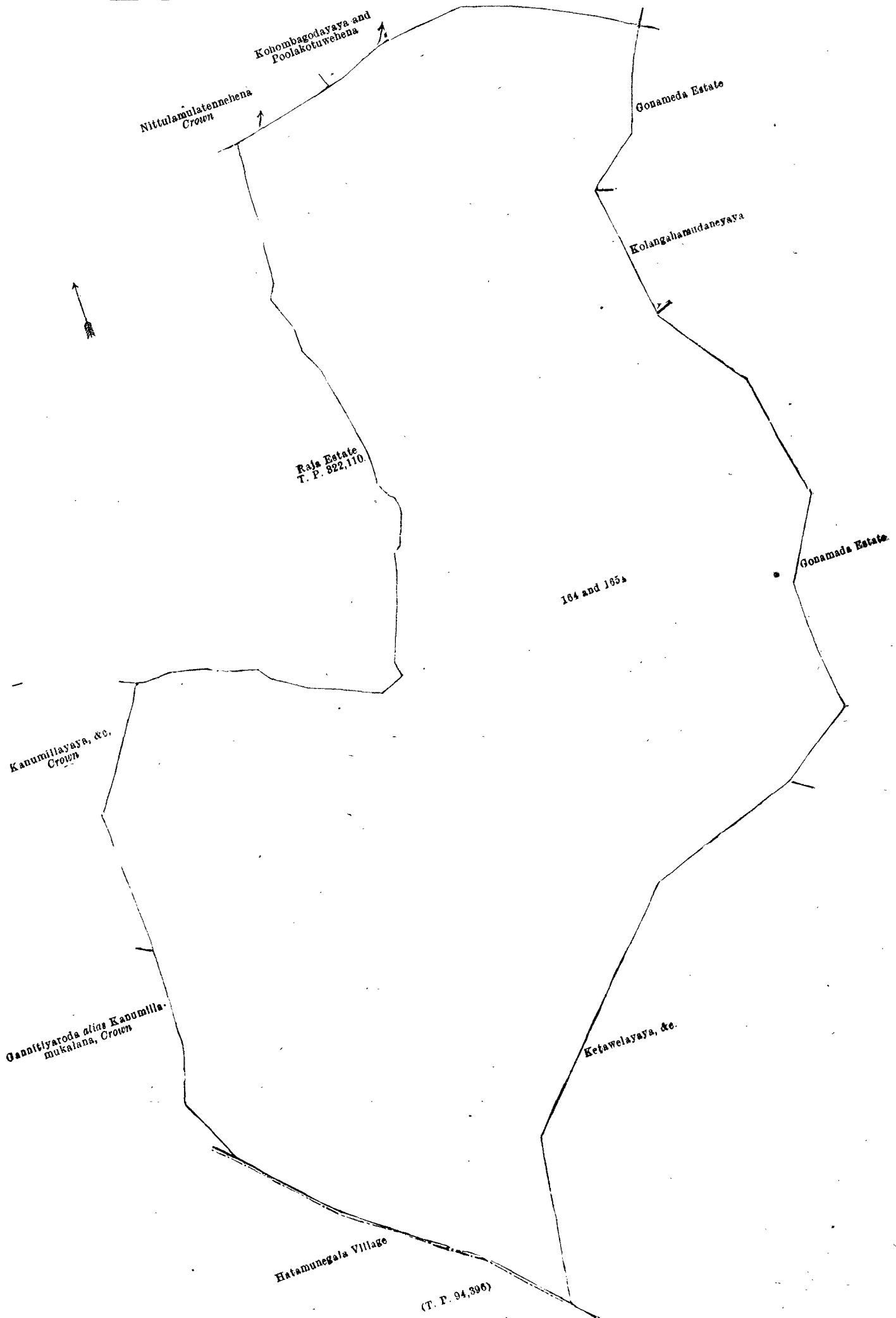


Surveyor-General's Office,
Colombo, July 9, 1919.

Scale of 4 Chains to an Inch.
October 21, 1919.

J. M. DAVIES,
Special Officer.

C. R. LUNDIE,
for Surveyor-General.



Surveyor-General's Office,
Colombo, July 9, 1919.

Scale of 4 Chains to an Inch.

J. M. DAVIES

C. R. LUNDIE,
for Surveyor-General.

Matale S. O. No. 65.

Order under Section 4, Sub-section (1), of "The Waste Lands Ordinances of 1897, 1899, 1900, and 1903."

In the matter of the lands commonly called or known as Dehigahamulahenyaya and Keppettiyayahena, situate in the village of Madawela, in the Gampahasiya pattu of the Matale south division of the Matale District, in the Central Province, and of "The Waste Lands Ordinances of 1897, 1899, 1900, and 1903."

WHEREAS in pursuance of section 1 of the said Ordinances it was duly declared and notified on the 1st day of December, 1916, that if no claim to the lands commonly called or known as Dehigahamulahenyaya and Keppettiyayahena, situate in the village of Madawela, in the Gampahasiya pattu of the Matale south division of the Matale District, in the Central Province, containing in extent 15 acres and 25 perches, and shown as lots 122A, 122E, and 139F in block survey preliminary plan 23, and in the annexed diagrams, was made to John Murray Davies, Special Officer appointed under section 28 of the said Ordinances, within the period of three months from the date specified in the said notice, such lands would be declared the property of the Crown, and dealt with on account of the Crown (*vide* Notice No. 6,091):

And whereas (1) Ekanayaka Herat Mudiyansele Kalu Banda *ex Vel-Vidane*, (2) ditto Punchi Banda Arachchi, (3) ditto Ranmenika, made claim thereto, and Howard Orme Fox and I, John Murray Davies, Special Officers appointed under section 28 of the said Ordinances, made due inquiry into such claim, and whereas the said claimants and I, with the consent of His Excellency the Governor, came to an agreement in writing dated the 30th day of November, 1917, concerning the said lands, under section 4, sub-section (1), of the said Ordinances, whereby it was agreed that the said claimants should be declared the purchasers of the said lands upon payment on or before the 30th day of March, 1918, to the Assistant Government Agent at Matale, or to the Settlement Officer, of a sum of Rupees One hundred and Twenty only (Rs. 120), as the purchase amount of the said lands, and whereas the said amount has been duly paid by the said claimants, they are hereby, in pursuance of the agreement afore-mentioned, declared to be the purchasers of the said lands, as more fully described herein below.

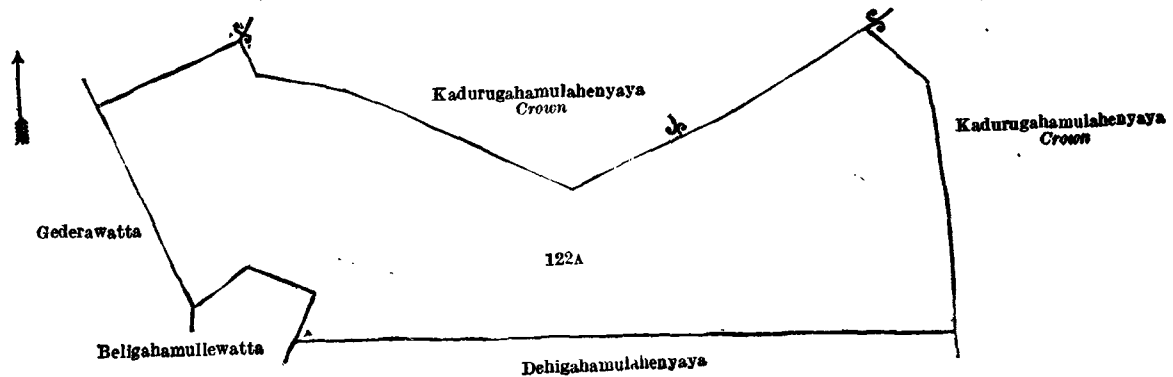
Description of the Lands referred to.

The following lots situated in the village of Madawela, in the Gampahasiya pattu of the Matale south division of the Matale District, in the Central Province, as described in the annexed diagrams:—

I.—Block survey preliminary plan 23.

| Lot. | Name of Land. | Extent, A. R. P. |
|---------|-----------------------------|------------------|
| 122A .. | Dehigahamulahenyaya | 7 2 12 |

and bounded as follows on the north by Kadurugahamulahenyaya to be declared the property of the Crown under the Waste Lands Ordinances; on the east by Kadurugahamulahenyaya to be declared the property of the Crown under the Waste Lands Ordinances; on the south by Dehigahamulahenyaya sold to Ekanayaka Herat Mudiyansele Punchi Banda and others under the Waste Lands Ordinances, Beligahamullewatta claimed by Ekanayaka Herat Mudiyansele Kalu Banda and others; on the west by Gederawatta claimed by Ekanayaka Herat Mudiyansele Kalu Banda and others.



Surveyor-General's Office,
Colombo, July 9, 1919.

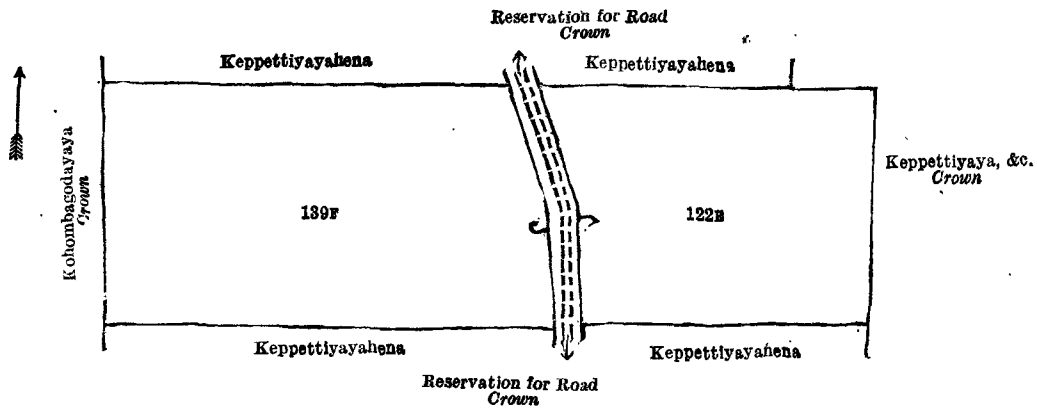
Scale of 4 Chains to an Inch.

C. R. LUNDIE,
for Surveyor-General.

II.—Block survey preliminary plan 23.

| Lot. | Name of Land. | Extent, A. R. P. |
|---------|--------------------------|------------------|
| 122E .. | Keppettiyayahena | 3 0 23 |
| 139F .. | Do. | 4 1 30 |
| | | 7 2 13 |

and bounded as follows: on the north by Keppettiyayahena sold to Galpottagedera Ukkurula under the Waste Lands Ordinances, reservation for road to be declared the property of the Crown under the Waste Lands Ordinances, Keppettiyayahena sold to Galpottagedera Ukkurula under the Waste Lands Ordinances, Keppettiyaya, &c., to be declared the property of the Crown under the Waste Lands Ordinances; on the east by Keppettiyaya, &c., to be declared the property of the Crown under the Waste Lands Ordinances; on the south by Keppettiyayahena sold to Ekanayaka Herat Mudiyansele Punchi Banda and others under the Waste Lands Ordinances, reservation for road to be declared the property of the Crown under the Waste Lands Ordinances, Keppettiyayahena sold to Ekanayaka Herat Mudiyansele Punchi Banda and others under the Waste Lands Ordinances; on the west by Kohombagodayaya to be declared the property of the Crown under the Waste Lands Ordinances.



Surveyor-General's Office,
Colombo, July 9, 1919.

Scale of 4 Chains to an Inch.

C. R. LUNDIE,
for Surveyor-General.

October 21, 1919.

J. M. DAVIES,
Special Officer.

Kurunegala S. O. No. 2,804.

Order under Section 4, Sub-section (1), of "The Waste Lands Ordinances of 1897, 1899, 1900, and 1903."


In the matter of the land commonly called or known as Warahena, situate in the village of Mukalanhena, in the Kinyama korale of the Katugampola hatpattu of the Kurunegala District, in the North-Western Province, and of "The Waste Lands Ordinances of 1897, 1899, 1900, and 1903."

WHEREAS in pursuance of section 1 of the said Ordinances it was duly declared and notified on the 13th day of November, 1914, that if no claim to the land commonly called or known as Warahena, situate in the village of Mukalanhena, in the Kinyama korale of the Katugampola hatpattu of the Kurunegala District, in the North-Western Province, containing in extent 2 acres 1 rood and 25 perches, and shown as lot 37AE in block survey preliminary plan 1,442 and in the annexed diagram, was made to John Murray Davies, Special Officer appointed under section 28 of the said Ordinances, within the period of three months from the date specified in the said notice, such land would be declared the property of the Crown, and dealt with on account of the Crown (*vide* Notice No. 5,434):

And whereas (1) Jayamahahitihamillage Kirihamy, (2) ditto Punchirala, (3) ditto Punchi Menika made claim thereto, and Horwad Orme Fox and I, John Murray Davies, Special Officers appointed under section 28 of the said Ordinances, made due inquiry into such claim, and whereas the said claimants and Howard Orme Fox, the aforesaid Special Officer, with the consent of His Excellency the Governor, came to an agreement in writing dated the 21st day of January, 1918, concerning the said land, under section 4, sub-section (1), of the said Ordinances, whereby it was agreed that the said claimants should be declared the purchasers in equal shares of the said land upon payment on or before the 19th day of April, 1918, to the Government Agent at Kurunegala, or to the Treasury Officer at Chilaw, or to the Settlement Officer, of a sum of Rupees Thirty-eight and Cents Fifty-two only (Rs. 38·52), as the purchase amount of the said land, and whereas the said amount has been duly paid by the said claimants, they are hereby, in pursuance of the agreement aforementioned, declared to be the purchasers in equal shares of the said land, as more fully described herein below.

Description of the Land referred to.

The land commonly called or known as Warahena, situate in the village of Mukalanhena, in the Kinyama korale of the Katugampola hatpattu of the Kurunegala District, in the North-Western Province, containing in extent 2 acres 1 rood and 25 perches, and shown as lot 37AE in block survey preliminary plan 1,442 and in the annexed diagram; and bounded as follows: on the north by Kadjugahamulawatta sold by the Crown (T. P. 318,595), Kongahamulawatta sold by the Crown (T. P. 320,312), Talgahahena sold to Jayamahahitihamillage Pinhamy and others under the Waste Lands Ordinances; on the east by Talgahahena sold to Jayamahahitihamillage Silinduhamy and another under the Waste Lands Ordinances; on the south by Kohombagahahena sold to Ratnayake Hitihamillage Sinno Appuhamy and others under the Waste Lands Ordinances; on the west by Timbirigahawatta sold by the Crown (T. P. 321,838).



Surveyor-General's Office;
Colombo, July 4, 1919.

Scale of 8 Chains to an Inch.

C. R. LUNDIE,
for Surveyor-General.

October 2, 1919.

J. M. DAVIES,
Special Officer.

Kurunegala S. O. No. 2,805.

Order under Section 4, Sub-section (1), of "The Waste Lands Ordinances of 1897, 1899, 1900, and 1903."

In the matter of the lands commonly called or known as Milagahahena and Halambagahahena, situate in the village of Mukalanhena, in the Kinyama korale of the Katugampola hatpattu of the Kurunegala District, in the North-Western Province, and of "The Waste Lands Ordinances of 1897, 1899, 1900, and 1903."

WHEREAS in pursuance of section 1 of the said Ordinances it was duly declared and notified on the 13th day of November, 1914, that if no claim to the lands commonly called or known as Milagahahena and Halambagahahena, situate in the village of Mukalanhena, in the Kinyama korale of the Katugampola hatpattu of the Kurunegala District, in the North-Western Province, containing in extent 8 acres 2 roods 17 perches, and shown as lots 8R and 8X in block survey preliminary plan 1,442 and in the annexed diagram, was made to John Murray Davies, Special Officer appointed under section 28 of the said Ordinances, within the period of three months from the date specified in the said notice, such lands would be declared the property of the Crown, and dealt with on account of the Crown (*vide* Notice No. 5,434):

And whereas (1) Ratnayaka Hitihamillage Appuhamy, (2) ditto Punchirala, (3) ditto Menikrala, (4) ditto Ranhamy made claim thereto, and Howard Orme Fox and I, John Murray Davies, Special Officers appointed under section 28 of the said Ordinances, made due inquiry into such claim; and whereas the said claimants and Howard Orme Fox, the aforesaid Special Officer, with the consent of His Excellency the Governor, came to an agreement in writing dated the 21st day of January, 1918, concerning the said lands, under section 4, sub-section (1), of the said Ordinances, whereby it was agreed that the said claimants should be declared the purchasers of the said land in equal shares upon payment on or before the 19th day of April, 1918, to the Government Agent at Kurunegala, or to the Treasury Officer at Chilaw, or to the Settlement Officer, of a sum of Rupees One hundred and Thirtly-seven and Cents Eighty only (Rs. 137.80), as the purchase amount of the said lands; and whereas the said amount has been duly paid by the said claimants, they are hereby, in pursuance of the agreement aforementioned, declared to be the purchasers in equal shares of the said lands, as more fully described herein below.

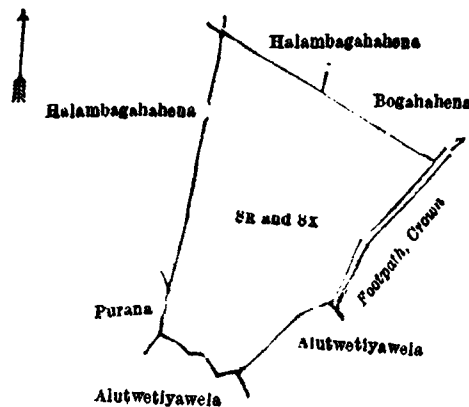
Description of the Lands referred to.

The following lots situated in the village of Mukalanhena, in the Kinyama korale of the Katugampola hatpattu of the Kurunegala District, in the North-Western Province, as described in the annexed diagram:—

Block survey preliminary plan 1,442.

| Lot. | Name of Land. | Extent, A. B. P. |
|-------|--------------------|------------------|
| 8R .. | Milagahahena .. | 4 3 30 |
| 8X .. | Halambagahahena .. | 3 2 27 |
| | | 8 2 17 |

and bounded as follows: on the north by Halambagahahena sold to Jayamahahitihamillage Mudalihamy Vidane and others under the Waste Lands Ordinances; Bogahahena sold to Ratnayaka Hitihamillage Malhamy and others under the Waste Lands Ordinances; on the east by a footpath to be declared the property of the Crown under the Waste Lands Ordinances; on the south by Alutwetiawela claimed by Jayamahahitihamillage Kaluhamy and others, Alutwetiawela claimed by Ratnayaka Hitihamillage Appuhamy and others, Purana claimed by Jayamahahitihamillage Kirihamy and others; on the west by Purana claimed by Jayamahahitihamillage Kirihamy and others, Halambagahahena sold to Jayamahahitihamillage Kirihamy and others under the Waste Lands Ordinances.



Surveyor-General's Office,
Colombo, July 4, 1919.

Scale of 8 Chains to an Inch.

C. R. LUNDIE,
for Surveyor-General.

October 2, 1919. J. M. DAVIES,
Special Officer.

Kurunegala S. O. No. 2,806.

Order under Section 4, Sub-section (1), of "The Waste Lands Ordinances of 1897, 1899, 1900, and 1903."

In the matter of the lands commonly called or known as Kongahahena, situate in the village of Mukalanhena, in the Kinyama korale of the Katugampola hatpattu of the Kurunegala District, in the North-Western Province, and of "The Waste Lands Ordinances of 1897, 1899, 1900, and 1903."

WHEREAS in pursuance of section 1 of the said Ordinances it was duly declared and notified on the 13th day of November, 1914, that if no claim to the lands commonly called or known as Kongahahena, situate in the village of Mukalanhena, in the Kinyama korale of the Katugampola hatpattu of the Kurunegala District, in the North-Western Province, containing in extent 8 acres 1 rood and 36 perches, and shown as lots 37v and 37z in block survey preliminary plan 1,442 and in the annexed diagram, was made to John Murray Davies, Special Officer appointed under section 28 of the said Ordinances, within the period of three months from the date specified in the said notice, such lands would be declared the property of the Crown, and dealt with on account of the Crown (*vide* Notice No. 5,434):

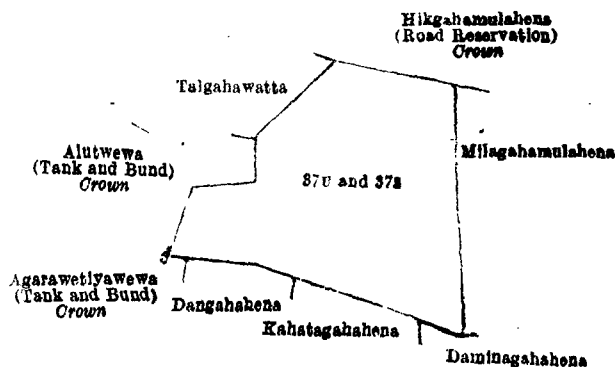
And whereas (1) Porutotage Porlentina Fernando, (2) Jeronimus Henry Pietersz made claim thereto, and Howard Orme Fox and I, John Murray Davies, Special Officers appointed under section 28 of the said Ordinances, made due inquiry into such claim; and whereas the said claimants and Howard Orme Fox, the aforesaid Special Officer, with the consent of His Excellency the Governor, came to an agreement in writing dated the 19th day of January, 1918, concerning the said lands, under section 4, sub-section (1), of the said Ordinances, whereby it was agreed that the said claimants should be declared the purchasers of the said lands upon payment on or before the 19th day of April, 1918, to the Government Agent at Kurunegala, or to the Treasury officer at Chilaw, or to the Settlement Officer, of a sum of Rupees One hundred and Sixty-nine and Cents Fifty only (Rs. 169.50), as the purchase amount of the said lands, and whereas the said amount has been duly paid by the said claimants, they are hereby, in pursuance of the agreement aforementioned, declared to be the purchasers of the said lands, as more fully described herein below.

Description of the Lands referred to.

The following lots situated in the village of Mukalanhena, in the Kiniyama korale of the Katugampola hatpattu of the Kurunegala District, in the North-Western Province, as described in the annexed diagram:—

| | | Block survey preliminary plan 1,442. | | Extent, A. R. P. | |
|--------|----------------|--------------------------------------|----|------------------|------|
| Lot. | Name of Land. | | | | |
| 37v .. | Kongahahena .. | .. | .. | 6 | 2 10 |
| 37z .. | Do. .. | .. | .. | 1 | 3 24 |
| | | | | 8 | 1 36 |

and bounded as follows: on the north by Talgahawatta sold to Tuppahige Annamma Kosta under the Waste Lands Ordinances, Hikgahamulahena (road reservation) declared to be the property of the Crown under the Waste Lands Ordinances; on the east by Milagahamulahena sold to Jayamahahithamillage Mudalihamy, Vidane, under the Waste Lands Ordinances; on the south by Daminagahahena sold to Jayamahahithamillage Kirihamy and others under the Waste Lands Ordinances, Kahatagahahena sold to Ratnayaka Hitihamillage Sinno Appuhamy and others under the Waste Lands Ordinances, Dangahahena sold to Jayamahahithamillage Kirihamy and others under the Waste Lands Ordinances, Agara Wetiawewa (tank and bund) to be declared the property of the Crown under the Waste Lands Ordinances; on the west by Alutwewa (tank and bund) declared to be the property of the Crown under the Waste Lands Ordinances, Talgahawatta sold to Tuppahige Annamma Kosta under the Waste Lands Ordinances.



Surveyor-General's Office,
Colombo, July 4, 1919.

Scale of 8 Chains to an Inch.

C. R. LUNDIE,
for Surveyor-General.

J. M. DAVIES,
Special Officer.

October 2, 1919.

Kurunegala S. O. No. 2,807.

Order under Section 4, Sub-section (1), of "The Waste Lands Ordinances of 1897, 1899, 1900, and 1903."

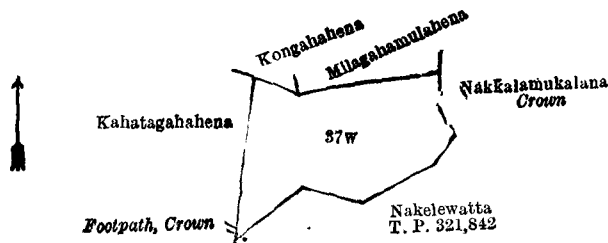
In the matter of the land commonly called or known as Daminagahahena, situate in the village of Mukalanhena, in the Kiniyama korale of the Katugampola hatpattu of the Kurunegala District, in the North-Western Province, and of "The Waste Lands Ordinances of 1897, 1899, 1900, and 1903."

WHEREAS in pursuance of section 1 of the said Ordinances it was duly declared and notified on the 13th day of November, 1914, that if no claim to the land commonly called or known as Daminagahahena, situate in the village of Mukalanhena, in the Kiniyama korale of the Katugampola hatpattu of the Kurunegala District, in the North-Western Province, containing in extent 4 acres 1 rood, and shown as lot 37w in block survey preliminary plan 1,442 and in the annexed diagram, was made to John Murray Davies, Special Officer appointed under section 28 of the said Ordinances, within the period of three months from the date specified in the said notice, such land would be declared the property of the Crown, and dealt with on account of the Crown (*vide* Notice No. 5,434):

And whereas (1) Jayamahahithamillage Kirihamy, (2) ditto Punchirala, (3) ditto Punchimenika made claim thereto, and Howard Orme Fox and I, John Murray Davies, Special Officers appointed under section 28 of the said Ordinances, made due inquiry into such claim, and whereas the said claimants and Howard Orme Fox, the aforesaid Special Officer, with the consent of His Excellency the Governor, came to an agreement in writing dated the 21st day of January, 1918, concerning the said land, under section 4, sub-section (1), of the said Ordinances, whereby it was agreed that the said claimants should be declared the purchasers in equal shares of the said land upon payment on or before the 19th day of April, 1918, to the Government Agent at Kurunegala, or to the Treasury Officer at Chilaw, or to the Settlement Officer, of a sum of Rupees Sixty-nine only (Rs. 69), as the purchase amount of the said land, and whereas the said amount has been duly paid by the said claimants, they are hereby, in pursuance of the agreement aforementioned, declared to be the purchasers in equal shares of the said land, as more fully described herein below.

Description of the Land referred to.

The land commonly called or known as Daminagahahena, situate in the village of Mukalanhena, in the Kinyama korale of the Katugampola hatpattu of the Kurunegala District, in the North-Western Province, and containing in extent 4 acres 1 rood, and shown as lot 37w in block survey preliminary plan 1,442 and in the annexed diagram; and bounded as follows: on the north by Kongahahena sold to Porutotage Porlentina Fernando and another under the Waste Lands Ordinances, Milagahamulahena sold to Jayamahahitihamillage Mudalihamy, Vidane, under the Waste Lands Ordinances; on the east by Nakkalamukalana declared to be the property of the Crown under the Waste Lands Ordinances; on the south by Nakelewatta sold by Crown (T. P. 321,842); on the west by a footpath to be declared the property of the Crown under the Waste Lands Ordinances; Kahatagahahena sold to Ratnayaka Hitihamillage Sinno Appuhamy and others under the Waste Lands Ordinances.



Surveyor-General's Office,
Colombo, July 4, 1919.

Scale of 8 Chains to an Inch.

C. R. LUNDIE,
for Surveyor-General.

J. M. DAVIES,
Special Officer.

October 2, 1919.

Kurunegala S. O. No. 2,808.**Order under Section 4, Sub-section (1), of "The Waste Lands Ordinances of 1897, 1899, 1900, and 1903."**

In the matter of the land commonly called or known as Daminagahahena, situate in the village of Mukalanhena, in the Kinyama korale of the Katugampola hatpattu of the Kurunegala District, in the North-Western Province, and of "The Waste Lands Ordinances of 1897, 1899, 1900, and 1903."

WHEREAS in pursuance of section 1 of the said Ordinances it was duly declared and notified on the 13th day of November, 1914, that if no claim to the land commonly called or known as Daminagahahena, situate in the village of Mukalanhena, in the Kinyama korale of the Katugampola hatpattu of the Kurunegala District, in the North-Western Province, containing in extent 6 acres 2 roods 31 perches, and shown as lot 8a0 in block survey preliminary plan 1,442 and in the annexed diagram, was made to John Murray Davies, Special Officer appointed under section 28 of the said Ordinances, within the period of three months from the date specified in the said notice, such land would be declared the property of the Crown, and dealt with on account of the Crown (*vide* Notice No. 5,434):

And whereas (1) Ratnayaka Hitihamillage Sinno Appuhamy, (2) ditto Panchirala, (4) ditto Ranhamy, (5) ditto Menikralla made claim thereto, and Howard Orme Fox and I, John Murray Davies, Special Officers appointed under section 28 of the said Ordinances, made due inquiry into such claim; and whereas the said claimant and Howard Orme Fox, the aforesaid Special Officer, with the consent of His Excellency the Governor, came to an agreement in writing dated the 21st day of January, 1918, concerning the said land, under section 4, sub-section (1), of the said Ordinances, whereby it was agreed that the said claimants should be declared the purchasers of the said land upon payment on or before the 19th day of April, 1918, to the Government Agent at Kurunegala, or to the Treasury Officer at Chilaw, or to the Settlement Officer, of a sum of Rupees One hundred and Seven and Cents Ten only (Rs. 107.10), as the purchase amount of the said land; and whereas the said amount has been duly paid by the said claimants, they are hereby, in pursuance of the agreement aforementioned, declared to be the purchasers of the said land, as more fully described herein below.

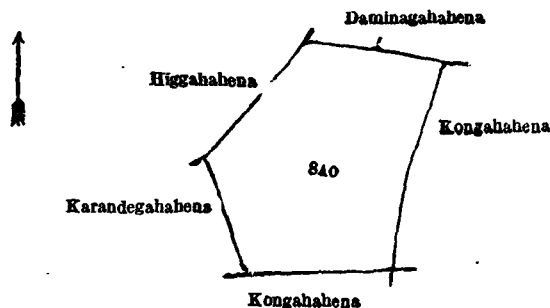
Description of the Land referred to.

The following lot situated in the village of Mukalanhena, in the Kinyama korale of the Katugampola hatpattu of the Kurunegala District, in the North-Western Province, as described in the annexed diagram:—

Block survey preliminary plan 1,442,

| Lot. | Name of Land. | Extent, A. R. P. |
|------|----------------|------------------|
| 8a0 | Daminagahahena | 6 2 31 |

and bounded as follows: on the north by Daminagahahena sold to Jayamahahitihamillage Kirihamy and others under the Waste Lands Ordinances; on the east by Kongahahena sold to Ratnayaka Hitihamillage Malhamy and others under the Waste Lands Ordinances; on the south by Kongahahena sold to Jayamahahitihamillage Hetuhamy and others under the Waste Lands Ordinances; on the west by Karandegahahena sold to Jayamahahitihamillage Kirihamy and others under the Waste Lands Ordinances, Higgahahena claimed by the Crown and Ratnayaka Hitihamillage Appuhamy and others.



Surveyor-General's Office,
Colombo, July 4, 1919.

Scale of 8 Chains to an Inch.

C. R. LUNDIE,
for Surveyor-General.

J. M. DAVIES,
Special Officer.

October 2, 1919.

Kurunegala S. O. No. 2,809.

Order under Section 4, Sub-section (1), of "The Waste Lands Ordinances of 1897, 1899, 1900, and 1903."

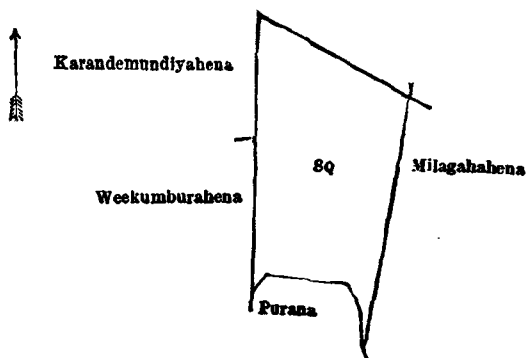
In the matter of the land commonly called or known as Halambagahahena, situate in the village of Mukalanhena, in the Kinyama korale of the Katugampola hatpattu of the Kurunegala District, in the North-Western Province, and of "The Waste Lands Ordinances of 1897, 1899, 1900, and 1903."

WHEREAS in pursuance of section 1 of the said Ordinances it was duly declared and notified on the 13th day of November, 1914, that if no claim to the land commonly called or known as Halambagahahena, situate in the village of Mukalanhena, in the Kinyama korale of the Katugampola hatpattu of the Kurunegala District, in the North-Western Province, containing in extent 6 acres and 8 perches, and shown as lot 8q in block survey preliminary plan 1,442 and in the annexed diagram, was made to John Murray Davies, Special Officer appointed under section 28 of the said Ordinances, within the period of three months from the date specified in the said notice, such land would be declared the property of the Crown, and dealt with on account of the Crown (*vide* Notice No. 5,434):

And whereas (1) Jayamahahitihamillage Kirihamy, (2) ditto Punchirala, (3) ditto Punchimenika, (4) ditto Lama Etana, (5) ditto Ran Menika, (6) ditto Heratham, (7) Sri Brakmana Arachchi Mudiyansele Hetu Etana made claim thereto, and Howard Orme Fox and I, John Murray Davies, Special Officers appointed under section 28 of the said Ordinances, made due inquiry into such claim, and whereas the said claimants and Howard Orme Fox, the aforesaid Special Officer, with the consent of His Excellency the Governor, came to an agreement in writing dated the 21st day of January, 1918, concerning the said land, under section 4, sub-section (1), of the said Ordinances, whereby it was agreed that the said claimants should be declared the purchasers of the said land in the proportions of 1/12 each to the 1st, 2nd, and 3rd claimants, 1/3 each to the said 4th and 5th claimants; and 1/4 each to the said 6th and 7th claimants upon payment on or before the 19th day of April, 1918, to the Government Agent at Kurunegala, or to the Treasury Officer at Chilaw, or to the Settlement Officer, of a sum of Rupees Ninety-six and Cents Ninety-six only (Rs. 96.96), as the purchase amount of the said land, and whereas the said amount has been duly paid by the said claimants, they are hereby, in the shares aforementioned, in pursuance of the agreement aforementioned, declared to be the purchasers of the said land, as more fully described herein below.

Description of the Land referred to.

The land commonly called or known as Halambagahahena, situate in the village of Mukalanhena, in the Kinyama korale of the Katugampola hatpattu of the Kurunegala District, in the North-Western Province, and containing in extent 6 acres and 8 perches, and shown as lot 8q in block survey preliminary plan 1,442 in the annexed diagram; and bounded as follows: on the north by Karandemundiyahena sold to Jayamahahitihamillage Kirihamy and others under the Waste Lands Ordinances; on the east by Milagahahena sold to Ratnayaka Hitihamillage Appuhamy and others under the Waste Lands Ordinances; on the south by Purana claimed by Jayamahahitihamillage Kirihamy and others; on the west by Weekumburahena sold to Jayamahahitihamillage Kirihamy and others under the Waste Lands Ordinances, Karandemundiyahena sold to Jayamahahitihamillage Kirihamy and others under the Waste Lands Ordinances.



Surveyor-General's Office,
Colombo, July 4, 1919.

Scale of 8 Chains to an Inch.

October 2, 1919.

J. M. DAVIES,
Special Officer.

C. R. LUNDIE,
for Surveyor-General.

Kurunegala S. O. No. 2,810.

Order under Section 4, Sub-section (1), of "The Waste Lands Ordinances of 1897, 1899, 1900, and 1903."

In the matter of the land commonly called or known as Halambagahahena, situate in the village of Mukalanhena, in the Kinyama korale of the Katugampola hatpattu of the Kurunegala District, in the North-Western Province, and of "The Waste Lands Ordinances of 1897, 1899, 1900, and 1903."

WHEREAS in pursuance of section 1 of the said Ordinances it was duly declared and notified on the 13th day of November, 1914, that if no claim to the land commonly called or known as Halambagahahena, situate in the village of Mukalanhena, in the Kinyama korale of the Katugampola hatpattu of the Kurunegala District, in the North-Western Province, containing in extent 2 acres 3 roods 5 perches, and shown as lot 8s in block survey preliminary plan 1,442 and in the annexed diagram, was made to John Murray Davies, Special Officer appointed under section 28 of the said Ordinances, within the period of three months from the date specified in the said notice, such land would be declared the property of the Crown, and dealt with on account of the Crown (*vide* Notice No. 5,434):

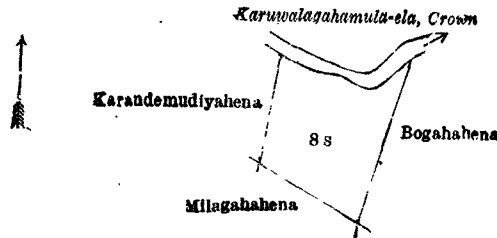
And whereas (1) Jayamahahitihamillage Mudalihamy, Vidane, (2) Jayamahahitihamillage Kirihamy, (3) Jayamahahitihamillage Kiri Banda, (4) Jayamahahitihamillage Hetuhamy, (5) Jayamahahitihamillage Pinhamy for himself, and as duly appointed guardian of (6) Jayamahahitihamillage Appuhamy, (7) Jayamahahitihamillage Dingiri Menika, (8) Jayamahahitihamillage Menikhamy made claim thereto, and Howard Orme Fox and I, John Murray Davies, Special Officers appointed under section 28 of the said Ordinances, made due inquiry into such claim, and whereas the said claimants and Howard Orme Fox the aforesaid Special Officer, with the consent of His Excellency the Governor, came to an agreement in writing dated the 21st day of January, 1918, concerning the said land, under section 4, sub-section (1), of the said Ordinances, whereby it was agreed that the said claimants should be declared the purchasers of the said land in the proportion of 1/3 share each to the said 5th and 4th claimants, and 1/12 share each to the said 6th, 7th, and 8th claimants, and 1/4 share each to the said 2nd, 1st, and 3rd claimants upon payment on or before the 19th day of April, 1918, to the Government Agent at Kurunegala, or to the Treasury Officer at Chilaw, or to the Settlement Officer, of a sum of Rupees Forty-four and Cents Sixty-four only (Rs. 44.64), as the purchase amount of the said land, and whereas the said amount has been duly paid by the said claimants, they are hereby, in pursuance of the agreement aforementioned, declared to be the purchasers in the shares aforementioned of the said land, as more fully described herein below.

Description of the Land referred to.

The following lot situate in the village of Mukalanhena, in the Kinyama korale of the Katugampola hatpattu of the Kurunegala District, in the North-Western Province, as described in the annexed diagram :—

| Lot. | Name of Land. | Block survey preliminary plan 1,442. | Extent, A. R. P. |
|------|-----------------|--------------------------------------|------------------|
| 8s | Halambagahahena | | 2 3 5 |

and bounded as follows: on the north by Karuwalagahamula-ela to be declared the property of the Crown under the Waste Lands Ordinances; on the east by Bogahahena sold to Ratnayakahitihamillage Malhamy and others under the Waste Lands Ordinances; on the south by Milagahahena sold to Ratnayakahitihamillage Appuhamy and others under the Waste Lands Ordinances; on the west by Karandemudiyahena sold to Jayamahahitihamillage Kirihamy and others under the Waste Lands Ordinances.



Surveyor-General's Office,
Colombo, July 4, 1919.

Scale of 8 Chains to an Inch.

C. R. LUNDIE,
for Surveyor-General.

October 2, 1919.

J. M. DAVIES,
Special Officer.

Kurunegala S. O. No. 2,811.

Order under Section 4, Sub-section (1), of "The Waste Lands Ordinances of 1897, 1899, 1900, and 1903."

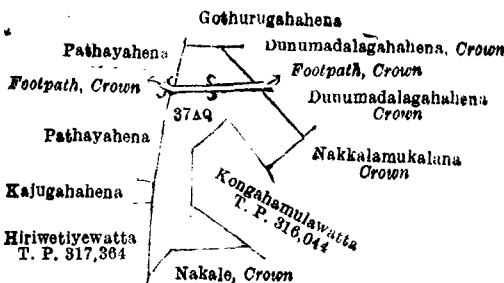
In the matter of the land commonly called or known as Bakmigahahena, situate in the village of Mukalanhena, in the Kinyama korale of the Katugampola hatpattu of the Kurunegala District, in the North-Western Province, and of "The Waste Lands Ordinances of 1897, 1899, 1900, and 1903."

WHEREAS in pursuance of section 1 of the said Ordinances it was duly declared and notified on the 13th day of November, 1914, that if no claim to the land commonly called or known as Bakmigahahena, situate in the village of Mukalanhena, in the Kinyama korale of the Katugampola hatpattu of the Kurunegala District, in the North-Western Province, containing in extent 2 acres and 37 perches, and shown as lot 37Aq in block survey preliminary plan 1,442 and in the annexed diagram, was made to John Murray Davies, Special Officer appointed under section 28 of the said Ordinances, within the period of three months from the date specified in the said notice, such land would be declared the property of the Crown, and dealt with on account of the Crown (*vide* Notice No. 5,434):

And whereas (1) Jayamahahitihamillage Kirihamy, (2) ditto Punchirala, (3) ditto Puchi Menika made claim thereto, and Howard Orme Fox and I, John Murray Davies, Special Officers appointed under section 28 of the said Ordinances, made due inquiry into such claim, and whereas the said claimants and Howard Orme Fox, the aforesaid Special Officer, with the consent of His Excellency the Governor, came to an agreement in writing dated the 21st day of January, 1918, concerning the said land, under section 4, sub-section (1), of the said Ordinances, whereby it was agreed that the said claimants should be declared the purchasers of the said land upon payment on or before the 19th day of April, 1918, to the Government Agent at Kurunegala, or to the Treasury Officer at Chilaw, or to the Settlement Officer, of a sum of Rupees Thirty-five and Cents Seventy only (Rs. 35·70), as the purchase amount of the said land, and whereas the said amount has been duly paid by the said claimants, they are hereby, in pursuance of the agreement aforementioned, declared to be the purchasers of the said land, exclusive of the footpath passing through the said land, as more fully described herein below.

Description of the Land referred to.

The land commonly called or known as Bakmigahahena, situate in the village of Mukalanhena, in the Kinyama korale of the Katugampola hatpattu of the Kurunegala District, in the North-Western Province, containing in extent 2 acres 37 perches and shown as lot 37Aq in block survey preliminary plan 1,442 and in the annexed diagram; and bounded as follows: on the north by Gothurugahahena sold to Ratnayakahitihamillage Sinno Appuhamy and others under the Waste Lands Ordinances, Dunumadalagahahena to be declared the property of the Crown under the Waste Lands Ordinances, a footpath to be declared the property of the Crown under the Waste Lands Ordinances, Dunumadalagahahena to be declared the property of the Crown under the Waste Lands Ordinances; on the east by Nakkalamukalana declared to be the property of the Crown, Kongahamulawatta sold by the Crown, T. P. 316,044; on the south by Nakale to be declared the property of the Crown under the Waste Lands Ordinances; on the west by Hiriwetiawatta sold by the Crown (T. P. 317,364), Kajugahahena sold to Ratnayaka Hitihamillage Punchirala and another under the Waste Lands Ordinances, Pathayahena sold to Jayamahahitihamillage Kirihamy and others under the Waste Lands Ordinances, a footpath to be declared the property of the Crown under the Waste Lands Ordinances, Pathayahena sold to Jayamahahitihamillage Kirihamy and others under the Waste Lands Ordinances.



Surveyor-General's Office,
Colombo, July 4, 1919.

Scale of 8 Chains to an Inch.

C. R. LUNDIE,
for Surveyor-General.

October 2, 1919.

J. M. DAVIES,
Special Officer.

Kurunegala S. O. No. 2,812.

Order under Section 4, Sub-section (1), of "The Waste Lands Ordinances of 1897, 1899, 1900, and 1903."

In the matter of the land commonly called or known as Minipitiniyahena, situate in the village of Mukalanhena, in the Kiniyama korale of the Katugampola hatpattu of the Kurunegala District, in the North-Western Province, and of "The Waste Lands Ordinances of 1897, 1899, 1900, and 1903."

WHEREAS in pursuance of section 1 of the said Ordinances it was duly declared and notified on the 13th day of November, 1914, that if no claim to the land commonly called or known as Minipitiniyahena, situate in the village of Mukalanhena, in the Kiniyama korale of the Katugampola hatpattu of the Kurunegala District, in the North-Western Province, containing in extent 1 acre 1 rood 11 perches, and shown as lot 8c2 in block survey preliminary plan 1,442, and in the annexed diagram, was made to John Murray Davies, Special Officer appointed under section 28 of the said Ordinances, within the period of three months from the date specified in the said notice, such land would be declared the property of the Crown, and dealt with on account of the Crown (*vide* Notice No. 5,434):

And whereas (1) Jayamahahitihamillage Mudalihamy Vidane, (2) Jayamahahitihamillage Hetuhamy, (3) Jayamahahitihamillage Kirihamy, (4) Jayamahahitihamillage Kiribanda, (5) Jayamahahitihamillage Pinhamy for himself and as duly appointed guardian of (6) Jayamahahitihamillage Appuhamy, (7) Jayamahahitihamillage Dingirimenika, (8) Jayamahahitihamillage Menikhamy made claim thereto, and Howard Orme Fox and I, John Murray Davies, Special Officers appointed under section 28 of the said Ordinances, made due inquiry into such claim; and whereas the said claimants and Howard Orme Fox, the aforesaid Special Officer, with the consent of His Excellency the Governor, came to an agreement in writing dated the 21st day of January, 1918, concerning the said land, under section 4, sub-section (1), of the said Ordinances, whereby it was agreed that the said (3) Jayamahahitihamillage Kirihamy should be declared the purchaser of the said land upon payment on or before the 19th day of April, 1918, to the Government Agent at Kurunegala, or to the Treasury Officer at Chilaw, or to the Settlement Officer, of a sum of Rupees Twenty-one and Cents Ten only (Rs. 21.10), as the purchase amount of the said land; and whereas the said amount has been duly paid by the said claimants, the said 3rd claimant is hereby, in pursuance of the agreement aforementioned, declared to be the purchaser of the said land, as more fully described herein below.

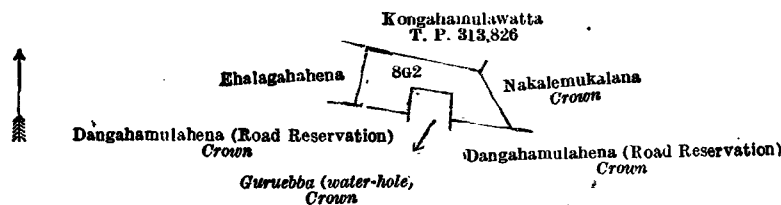
Description of the Land referred to.

The following lot situate in the village of Mukalanhena, in the Kiniyama korale of the Katugampola hatpattu of the Kurunegala District, in the North-Western Province, as described in the annexed diagram:—

Block survey preliminary plan 1,442.

| Lot. | Name of Land. | Extent, A. R. P. |
|------|------------------|------------------|
| 8c2 | Minipitiniyahena | 1 1 11 |

and bounded as follows: on the north by Kongahamulawatta sold by the Crown (T. P. 313,826); on the east by Nakalemukalana declared to be the property of the Crown under the Waste Lands Ordinances; on the south by Dangahamulahena (road reservation) declared to be the property of the Crown under the Waste Lands Ordinances, Guruebba (water-hole) declared to be the property of the Crown under the Waste Lands Ordinances, Dangahamulahena (road reservation) declared to be the property of the Crown under the Waste Lands Ordinances; on the west by Ehalagahahena sold to Mutukanda Arachchige Selohamy under the Waste Lands Ordinances.



Surveyor-General's Office,
Colombo, July 4, 1919.

Scale of 8 Chains to an Inch.

C. R. LUNDIE,
for Surveyor-General.

J. M. DAVIES,
Special Officer.

October 2, 1919.

Kurunegala S. O. No. 2,813.

Order under Section 4, Sub-section (1), of "The Waste Lands Ordinances of 1897, 1899, 1900, and 1903."

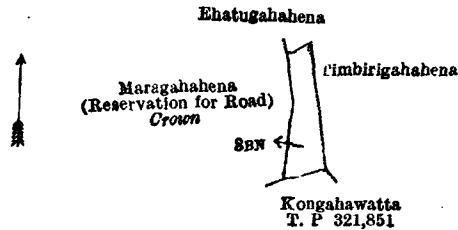
In the matter of the land commonly called or known as Maragahahena, situate in the village of Mukalanhena, in the Kiniyama korale of the Katugampola hatpattu of the Kurunegala District, in the North-Western Province, and of "The Waste Lands Ordinances of 1897, 1899, 1900, and 1903."

WHEREAS in pursuance of section 1 of the said Ordinances it was duly declared and notified on the 13th day of November, 1914, that if no claim to the land commonly called or known as Maragahahena, situate in the village of Mukalanhena, in the Kiniyama korale of the Katugampola hatpattu of the Kurunegala District, in the North-Western Province, containing in extent 2 roods 25 perches, and shown as lot 8BN in block survey preliminary plan 1,442, and in the annexed diagram, was made to John Murray Davies, Special Officer appointed under section 28 of the said Ordinances, within the period of three months from the date specified in the said notice, such land would be declared the property of the Crown, and dealt with on account of the Crown (*vide* Notice No. 5,434):

And whereas (1) Jayamahahitihamillage Hetuhamy, (2) ditto Pinhamy, for himself and as duly appointed guardian of (3) ditto Appuhamy, (4) ditto Dingiri Menika, (5) ditto Manikhamy, made claim thereto, and Howard Orme Fox and I, John Murray Davies, Special Officers appointed under section 28 of the said Ordinances, made due inquiry into such claim, and whereas the said claimants and Howard Orme Fox, the aforesaid Special Officer, with the consent of His Excellency the Governor, came to an agreement in writing dated the 21st day of January, 1918, concerning the said land, under section 4, sub-section (1), of the said Ordinances, whereby it was agreed that the said claimants should be declared the purchasers of the said land in the proportions of $\frac{1}{4}$ share each to the 1st and 2nd claimants and $\frac{1}{4}$ share each to the said 3rd, 4th, and 5th claimants, upon payment on or before the 19th day of April, 1918, to the Government Agent at Kurunegala, or to the Treasury Officer at Chilaw, or to the Settlement Officer, of a sum of Rupees Ten and Cents Fifty only (Rs. 10.50), as the purchase amount of the said land, and whereas the said amount has been duly paid by the said claimants, they are hereby, in pursuance of the agreement aforementioned, declared to be the purchasers in the shares aforementioned of the said land, as more fully described herein below.

Description of the Land referred to.

The land commonly called or known as Maragahahena, situate in the village of Mukalanhena, in the Kinyama korale of the Katugampola hatpattu of the Kurunegala District, in the North-Western Province, and containing in extent 2 roods 25 perches, and shown as lot 8 BN in block survey preliminary plan 1,442 and in the annexed diagram; and bounded as follows: on the north by Ehatugahahena sold to Ratnayakahitihamillage Malhamy and others under the Waste Lands Ordinances; on the east by Timbirigahahena sold to Ratnayakahitihamillage Malhamy and others under the Waste Lands Ordinances; on the south by Kongahawatta sold by the Crown (T. P. 321,851); on the west by Maragahahena (reservation for road) to be declared the property of the Crown under the Waste Lands Ordinances.



Surveyor-General's Office,
Colombo, July 4, 1919.

Scale of 8 Chains to an Inch.

C. R. LUNDIE,
for Surveyor-General.

J. M. DAVIES,
Special Officer.

October 2, 1919.

Kurunegala S. O. No. 2,814.**Order under Section 4, Sub-section (1), of "The Waste Lands Ordinances of 1897, 1899, 1900, and 1903."**

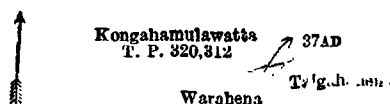
In the matter of the land commonly called or known as Talgahahena, situate in the village of Mukalanhena, in the Kinyama korale of the Katugampola hatpattu of the Kurunegala District, in the North-Western Province, and of "The Waste Lands Ordinances of 1897, 1899, 1900, and 1903."

WHEREAS in pursuance of section 1 of the said Ordinances it was duly declared and notified on the 13th day of November, 1914, that if no claim to the land commonly called or known as Talgahahena, situate in the village of Mukalanhena, in the Kinyama korale of the Katugampola hatpattu of the Kurunegala District, in the North-Western Province, containing in extent 10 perches, and shown as lot 37AD in block survey preliminary plan 1,442 and in the annexed diagram, was made to John Murray Davies, Special Officer appointed under section 28 of the said Ordinances, within the period of three months from the date specified in the said notice, such land would be declared the property of the Crown, and dealt with on account of the Crown (*vide* Notice No. 5,434):

And whereas (1) Jayamahahitihamillage Hetuhamy, (2) Jayamahahitihamillage Pinhamy for himself and as duly appointed guardian of (3) Jayamahahitihamillage Appuhamy, (4) Jayamahahitihamillage Dingirimenika, (5) Jayamahahitihamillage Menikhamy made claim thereto, and Howard Orme Fox and I, John Murray Davies, Special Officers appointed under section 28 of the said Ordinances, made due inquiry into such claim, and whereas the said claimants and Howard Orme Fox, the aforesaid Special Officer, with the consent of His Excellency the Governor, came to an agreement in writing dated the 21st day of January, 1918, concerning the said land, under section 4, sub-section (1), of the said Ordinances, whereby it was agreed that the said claimants should be declared the purchasers of the said land, in the proportion of $\frac{1}{4}$ share each to the 1st and 2nd claimants, and $\frac{1}{2}$ share each to the 3rd, 4th, and 5th claimants, upon payment on or before the 19th day of April, 1918, to the Government Agent at Kurunegala, or to the Treasury Officer at Chilaw, or to the Settlement Officer, of a sum of Rupee One and Cents Twenty only (Re. 1'20), as the purchase amount of the said land, and whereas the said amount has been duly paid by the said claimants, they are hereby, in pursuance of the agreement aforementioned, declared to be the purchasers in the shares aforementioned of the said land, as more fully described herein below.

Description of the Land referred to.

The land commonly called or known as Talgahahena, situate in the village of Mukalanhena, in the Kinyama korale of the Katugampola hatpattu of the Kurunegala District, in the North-Western Province, and containing in extent 10 perches and shown as lot 37AD in block survey preliminary plan 1,442 in the annexed diagram; and bounded as follows: on the north by Kongahamulawatta sold by the Crown (T. P. 320,312); on the east by Talgahahena sold to Jayamahahitihamillage Silinduhamy and another under the Waste Lands Ordinances; on the south by Talgahahena sold to Jayamahahitihamillage Silinduhamy and another under the Waste Lands Ordinances, Warahena sold to Jayamahahitihamillage Kirihamy and others under the Waste Lands Ordinances; on the west by Warahena sold to Jayamahahitihamillage Kirihamy and others under the Waste Lands Ordinances.



Surveyor-General's Office,
Colombo, July 4, 1919.

Scale of 8 Chains to an Inch.

C. R. LUNDIE,
for Surveyor-General.

J. M. DAVIES,
Special Officer.

October 2, 1919.

Kurunegala S. O. No. 2,815.

Order under Section 4, Sub-section (1), of "The Waste Lands Ordinances of 1897, 1899, 1900, and 1903."

In the matter of the lands commonly called or known as Kongahahena, situate in the village of Mukalahena, in the Kinyama korale of the Katugampola hatpattu of the Kurunegala District, in the North-Western Province, and of "The Waste Lands Ordinances of 1897, 1899, 1900, and 1903."

WHEREAS in pursuance of section 1 of the said Ordinances it was duly declared and notified on the 13th day of November, 1914, that if no claim to the lands commonly called or known as Kongahahena, situate in the village of Mukalahena, in the Kinyama korale of the Katugampola hatpattu of the Kurunegala District, in the North-Western Province, containing in extent 6 acres 2 roods 37 perches, and shown as lots 37AK and 37AN in block survey preliminary plan 1,442 and in the annexed diagram, was made to John Murray Davies, Special Officer appointed under section 28 of the said Ordinances, within the period of three months from the date specified in the said notice, such lands would be declared the property of the Crown, and dealt with on account of the Crown (*vide* Notice No. 5,434):

And whereas (1) Jayamahahitihamillage Hetuhamy, (2) ditto Kiri Banda, (3) ditto Pinhamy for himself and as the duly appointed guardian of (4) Jayamahahitihamillage Appuhamy, (5) ditto Dingiri Menika, (6) ditto Menikhamy made claim thereto, and Howard Orme Fox and I, John Murray Davies, Special Officers appointed under section 28 of the said Ordinances, made due inquiry into such claim; and whereas the said claimants and Howard Orme Fox, the aforesaid Special Officer, with the consent of His Excellency the Governor, came to an agreement in writing dated the 21st day of January, 1918, concerning the said lands, under section 4, sub-section (1), of the said Ordinances, whereby it was agreed that the said claimants should be declared the purchasers of the said lands in the proportions of $\frac{1}{2}$ share each to the said 3rd and 1st claimants, $\frac{1}{2}$ share to the said 2nd claimant, and $\frac{1}{12}$ share each to the said 4th, 5th, and 6th claimants upon payment on or before the 19th day of April, 1918, to the Government Agent at Kurunegala, or to the Treasury Officer at Chilaw, or to the Settlement Officer, of a sum of Rupees One hundred and Seven and Cents Seventy-six only (Rs. 107.76), as the purchase amount of the said lands; and whereas the said amount has been duly paid by the said claimants, they are hereby, in pursuance of the agreement aforementioned, declared to be the purchasers in the aforementioned shares of the said lands, as more fully described herein below.

Description of the Lands referred to.

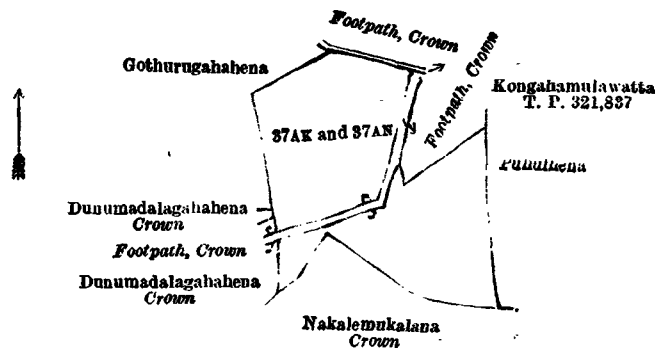
The following lots situated in the village of Mukalahena, in the Kinyama korale of the Katugampola hatpattu of the Kurunegala District, in the North-Western Province, as described in the annexed diagram:—

Block survey preliminary plan 1,442.

| Lot. | Name of Land. | Extent, A. R. P. |
|---------|----------------|------------------|
| 37AK .. | Kongahahena .. | 3 3 11 |
| 37AN .. | Do. .. | 2 3 26 |
| | | 6 2 37 |

(Exclusive of the footpath passing through the land.)

and bounded as follows: on the north by a footpath to be declared the property of the Crown under the Waste Lands Ordinances; on the east by a footpath to be declared the property of the Crown under the Waste Lands Ordinances, Kongahamulawatta sold by the Crown (T. P. 321,837), Puhulhena sold to Sri Brakmana Arachchi Mudiyanselege Hetu Etana under the Waste Lands Ordinances; on the south by Nakalemukalana declared to be the property of the Crown under the Waste Lands Ordinances; on the west by Dunumadalagahahena to be declared the property of the Crown under the Waste Lands Ordinances, a footpath to be declared the property of the Crown under the Waste Lands Ordinances, Dunumadalagahahena to be declared the property of the Crown under the Waste Lands Ordinances, Gothurugahahena sold to Ratnayaka Hitihamillage Sinno Appuhamy and others under the Waste Lands Ordinances.



Surveyor-General's Office.
Colombo, July 4, 1919.

Scale of 8 Chains to an Inch.

C. R. LUNDIE,
for Surveyor-General.

October 2, 1919.

J. M. DAVIES,
Special Officer.

Kurunegala S. O. No. 2,816.

Order under Section 4, Sub-section (1), of "The Waste Lands Ordinances of 1897, 1899, 1900, and 1903."

In the matter of the land commonly called or known as Kongahahena, situate in the village of Mukalahena, in the Kinyama korale of the Katugampola hatpattu of the Kurunegala District, in the North-Western Province, and of "The Waste Lands Ordinances of 1897, 1899, 1900, and 1903."

WHEREAS in pursuance of section 1 of the said Ordinances it was duly declared and notified on the 13th day of November, 1914, that if no claim to the land commonly called or known as Kongahahena, situate in the village of Mukalahena, in the Kinyama korale of the Katugampola hatpattu of the Kurunegala District, in the North-Western Province, containing in extent 3 acres 3 roods and 6 perches, and shown as lot 8AW in block survey preliminary plan 1,442 and in the annexed diagram, was made to John Murray Davies, Special Officer appointed under section 28 of the said Ordinances, within the period of three months from the date specified in the said notice, such land would be declared the property of the Crown, and dealt with on account of the Crown (*vide* Notice No. 5,434):

And whereas (1) Jayamahahitihamillage Kirihamy, (2) ditto Punchirala, (3) ditto Punchimenika, (4) Sri Brakmana Arachchi Mudiyansele Hetu Etana, (5) Jayamahahitihamillage Hetuhamy, (6) ditto Kirihamy, (7) ditto Mudalihamy, (8) ditto Kiri Banda, (9) ditto Pinhamy for himself and as the duly appointed representative of (10) Jayamahahitihamillage Appuhamy, (11) ditto Dingiri Menika, (12) ditto Menikhamy made claim thereto, and Howard Orme Fox and I, John Murray Davies, Special Officers appointed under section 28 of the said Ordinances, made due inquiry into such claim; and whereas the said claimants and Howard Orme Fox, the aforesaid Special Officer, with the consent of His Excellency the Governor, came to an agreement in writing dated the 21st day of January, 1918, concerning the said land, under section 4, sub-section (1), of the said Ordinances, whereby it was agreed that the said claimants should be declared the purchasers of the said land in the proportions of 1/12 each to the said 1st, 2nd, 3rd, 6th, 7th, and 8th claimants, $\frac{1}{4}$ share to the said 4th claimant, 1/24 share each to the said 10th, 11th, and 17th claimants, and 1/16 each to the said 9th and 5th claimants upon payment on or before the 19th day of April, 1918, to the Government Agent at Kurunegala, or to the Treasury Officer at Chilaw, or to the Settlement Officer, of a sum of Rupees Sixty-two and Cents Eighty-eight only (Rs. 62.88), as the purchase amount of the said land; and whereas the said amount has been duly paid by the said claimants, they are hereby, in pursuance of the agreement aforementioned, declared to be the purchasers in the aforementioned shares, of the said land, except the tank reservation, as more fully described herein below.

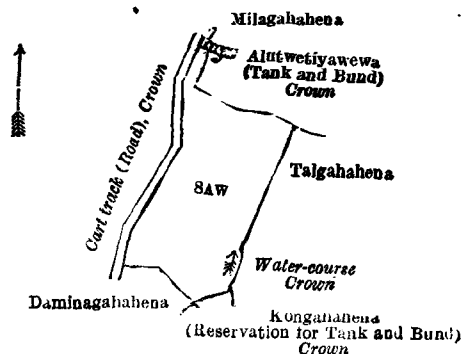
Description of the Land referred to.

The following lot situated in the village of Mukalanhena, in the Kinyama korale of the Katugampola hatpattu of the Kurunegala District, in the North-Western Province, as shown in the annexed diagram:—

Block survey preliminary plan 1,442.

| Lot. | Name of Land. | Extent, A. R. P. |
|------|---------------|------------------|
| 8AW | Kongahahena | 3 3 6 |

and bounded as follows: on the north by Milagahahena sold to Ratnayaka Hitihamillage Appuhamy and others under the Waste Lands Ordinances, Alutwetiawewa (tank and bund) declared to be the property of the Crown under the Waste Lands Ordinances; on the east by Talgahahena sold to Jayamahahitihamillage Kirihamy and others under the Waste Lands Ordinances, a water-course to be declared to be the property of the Crown under the Waste Lands Ordinances; on the south by Kongahahena (reservation for tank bund) to be declared the property of the Crown under the Waste Lands Ordinances, Daminagahahena sold to Jayamahahitihamillage Silinduhamy and another under the Waste Lands Ordinances; on the west by a cart track (road) to be declared the property of the Crown under the Waste Lands Ordinances.



Surveyor-General's Office,
Colombo, August 8, 1919.

Scale of 8 Chains to an Inch.

H. P. HARRISON,
for Surveyor-General.

October 2, 1919.

J. M. DAVIES,
Special Officer.

Kurunegala S. O. No. 2,817.

Order under Section 4, Sub-section (1), of "The Waste Lands Ordinances of 1897, 1899, 1900, and 1903."

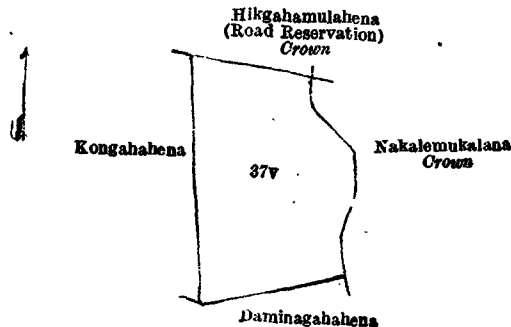
In the matter of the land commonly called or known as Milagahamulahena, situate in the village of Mukalanhena, in the Kinyama korale of the Katugampola hatpattu of the Kurunegala District, in the North-Western Province, and of "The Waste Lands Ordinances of 1897, 1899, 1900, and 1903."

WHEREAS in pursuance of section 1 of the said Ordinances it was duly declared and notified on the 3th day of November, 1914, that if no claim to the land commonly called or known as Milagahamulahena, situate in the village of Mukalanhena, in the Kinyama korale of the Katugampola hatpattu of the Kurunegala District, in the North-Western Province, containing in extent 5 acres 1 rood 34 perches, and shown as lot 37v in block survey preliminary plan 1,442 and in the annexed diagram, was made to John Murray Davies, Special Officer appointed under section 28 of the said Ordinances, within the period of three months from the date specified in the said notice, such land would be declared the property of the Crown, and dealt with on account of the Crown (*vide* Notice No. 5,434):

And whereas (1) Jayamahahitihamillage Kirihamy, (2) ditto Mudalihamy Vidane, (3) ditto Kiribanda made claim thereto, and Howard Orme Fox and I, John Murray Davies, Special Officers appointed under section 28 of the said Ordinances, made due inquiry into such claim; and whereas the said claimants and Howard Orme Fox, the aforesaid Special Officer, with the consent of His Excellency the Governor, came to an agreement in writing dated the 21st day of January, 1918, concerning the said land, under section 4, sub-section (1), of the said Ordinances, whereby it was agreed that the said 2nd claimant Jayamahahitihamillage Mudalihamy Vidane, be declared the purchaser of the said land upon payment on or before the 19th day of April, 1918, to the Government Agent at Kurunegala, or to the Treasury Officer at Chilaw, or to the Settlement Officer, of a sum of Rupees Eighty-seven and Cents Forty only (Rs. 87.40), as the purchase amount of the said land; and whereas the said amount has been duly paid, the said 2nd claimant is hereby, in pursuance of the agreement aforementioned, declared to be the purchaser of the said land, as more fully described herein below.

Description of the Land referred to.

The land commonly called or known as Milagahamulahena, situate in the village of Mukalanhena, in the Kinyama korale of the Katugampola hatpattu of the Kurunegala District, in the North-Western Province, and containing in extent 5 acres 1 rood 34 perches, and shown as lot 37v in block survey preliminary plan 1,442 and in the annexed diagram; and bounded as follows: on the north by Higgahamulahena (road reservation) to be declared the property of the Crown under the Waste Lands Ordinances; on the east by Nakalemukalana declared to be the property of the Crown under the Waste Lands Ordinances; on the south by Daminagahahena sold to Jayamahahithamillage Kirihamy and others under the Waste Lands Ordinances; on the west by Kongahahena sold to Porutotage Porlentina Fernando and another under the Waste Lands Ordinances.



Surveyor-General's Office,
Colombo, July 4, 1919.

Scale of 8 Chains to an Inch.

C. R. LUNDIE,
for Surveyor-General.

J. M. DAVIES,
Special Officer.

October 2, 1919:

Kurunegala S. O. No. 2,818.**Order under Section 4, Sub-section (1), of "The Waste Lands Ordinances of 1897, 1899, 1900, and 1903."**

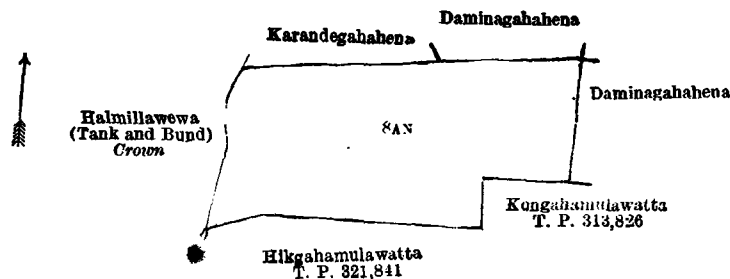
In the matter of the land commonly called or known as Kongahahena, situate in the village of Mukalanhena, in the Kinyama korale of the Katugampola hatpattu of the Kurunegala District, in the North-Western Province, and of "The Waste Lands Ordinances of 1897, 1899, 1900, and 1903."

WHEREAS in pursuance of section 1 of the said Ordinances it was duly declared and notified on the 13th day of November, 1914, that if no claim to the land commonly called or known as Kongahahena, situate in the village of Mukalanhena, in the Kinyama korale of the Katugampola hatpattu of the Kurunegala District, in the North-Western Province, containing in extent 8 acres 2 roods and 30 perches, and shown as lot 8AN in block survey preliminary plan 1,442 and in the annexed diagram, was made to John Murray Davies, Special Officer appointed under section 28 of the said Ordinances, within the period of three months from the date specified in the said notice, such land would be declared the property of the Crown, and dealt with on account of the Crown (*vide* Notice No. 5,434):

And whereas (1) Jayamahahithamillage Hetuhamy, (2) ditto Pinhamy for himself and as duly appointed guardian of (3) Jayamahahithamillage Appuhamy, (4) ditto Dingiri Menika, (5) ditto Menikhamy made claim thereto, and Howard Orme Fox and I, John Murray Davies, Special Officers appointed under section 28 of the said Ordinances, made due inquiry into such claim, and whereas the said claimants and Howard Orme Fox, the aforesaid Special Officer, with the consent of His Excellency the Governor, came to an agreement in writing dated the 21st day of January, 1918, concerning the said land, under section 4, sub-section (1), of the said Ordinances, whereby it was agreed that the said claimants should be declared the purchasers of the said land in the proportions of $\frac{1}{4}$ share each to the said 1st and 2nd claimants, and $\frac{1}{4}$ share each to the said 3rd, 4th, and 5th claimants, upon payment on or before the 19th day of April, 1918, to the Government Agent at Kurunegala, or to the Treasury Officer, or to the Settlement Officer, of a sum of Rupees One hundred and Thirty-nine and Cents Twenty only (Rs. 139.20), as the purchase amount of the said land, and whereas the said amount has been duly paid by the said claimants, they are hereby, in the afore-mentioned shares, in pursuance of the agreement afore-mentioned, declared to be the purchasers of the said land, as more fully described herein below.

Description of the Land referred to.

The land commonly called or known as Kongahahena, situate in the village of Mukalanhena, in the Kinyama korale of the Katugampola hatpattu of the Kurunegala District, in the North-Western Province, and containing in extent 8 acres 2 roods and 30 perches, and shown as lot 8AN in block survey preliminary plan 1,442 in the annexed diagram; and bounded as follows: on the north by Karandegahahena sold to Jayamahahithamillage Kirihamy and others under the Waste Lands Ordinances, Daminagahahena sold to Ratnayakahithamillage Sinno Appu Hamy and others under the Waste Lands Ordinances; on the east by Daminagahahena sold to Jayamahahithamillage Silinduhamy and another under the Waste Lands Ordinances; on the south by Kongahamulawatta sold by the Crown (T. P. 313,826), Higgahamulawatta sold by the Crown (T. P. 321,841); on the west by Halmillawewa (tank and bund) declared to be the property of the Crown under the Waste Lands Ordinances.



Surveyor-General's Office,
Colombo, July 4, 1919.

Scale of 8 Chains to an Inch

C. R. LUNDIE,
for Surveyor-General.

J. M. DAVIES,
Special Officer.

October 2, 1919.

Kurunegala S. O. No. 2,819.

Order under Section 4, Sub-section (1), of "The Waste Lands Ordinances of 1897, 1899, 1900, and 1903."

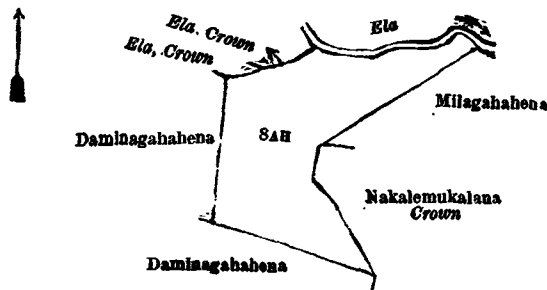
In the matter of the land commonly called or known as Talgahahena, situate in the village of Mukalanhena, in the Kinyama korale of the Katugampola hatpattu of the Kurunegala District, in the North-Western Province, and of "The Waste Lands Ordinances of 1897, 1899, 1900, and 1903."

WHEREAS in pursuance of section 1 of the said Ordinances it was duly declared and notified on the 13th day of November, 1914, that if no claim to the land commonly called or known as Talgahahena, situate in the village of Mukalanhena, in the Kinyama korale of the Katugampola hatpattu of the Kurunegala District, in the North-Western Province, containing in extent 5 acres and 15 perches, and shown as lot 8AH in block survey preliminary plan 1,442 and in the annexed diagram, was made to John Murray Davies, Special Officer appointed under section 28 of the said Ordinances, within the period of three months from the date specified in the said notice, such land would be declared the property of the Crown, and dealt with on account of the Crown (*vide* Notice No. 5,434):

And whereas Jayamahahithamillage Hetuhamy, (2) ditto Pinhamy for himself and as duly appointed guardian of (3) Jayamahahithamillage Appuhamy, (4) ditto Dingiri Menika, (5) ditto Menikhamy made claim thereto, and Howard Orme Fox and I, John Murray Davies, Special Officers appointed under section 28 of the said Ordinances, made due inquiry into such claim, and whereas the said claimants and Howard Orme Fox, the aforesaid Special Officer, with the consent of His Excellency the Governor, came to an agreement in writing dated the 21st day of January, 1918, concerning the said land, under section 4, sub-section (1), of the said Ordinances, whereby it was agreed that the said claimants should be declared the purchasers of the said land in the proportions of $\frac{1}{4}$ share each to the said 1st and 2nd claimants, and $\frac{1}{6}$ share each to the said 3rd, 4th, and 5th claimants, upon payment on or before the 19th day of April, 1918, to the Government Agent at Kurunegala, or to the Treasury Officer at Chilaw, or to the Settlement Officer, of a sum of Rupees Eighty-one and Cents Sixty only (Rs. 81.60), as the purchase amount of the said land, and whereas the said amount has been duly paid, the said claimants are hereby, in pursuance of the agreement aforementioned, declared to be the purchasers in the afore-mentioned proportions of the said land, as more fully described herein below.

Description of the Lands referred to.

The land commonly called or known as Talgahahena, situate in the village of Mukalanhena, in the Kinyama korale of the Katugampola hatpattu of the Kurunegala District, in the North-Western Province, as described in the annexed diagram, and containing in extent 5 acres and 15 perches, and shown as lot 8AH in block survey preliminary plan 1,442 in the annexed diagram; and bounded as follows: on the north by an ela to be declared the property of the Crown under the Waste Lands Ordinances; on the east by Milgahahena sold to Jayamahahithamillage Kirihamy and others under the Waste Lands Ordinances, Nakalemukalana declared to be the property of the Crown under the Waste Lands Ordinances; on the south by Daminagahahena sold to Jayamahahithamillage Kirihamy and others under the Waste Lands Ordinances; on the west by Daminagahahena sold to Sri Brakmana Arachchi Mudiyansele Gunerathamy under the Waste Lands Ordinances.



Surveyor-General's Office,
Colombo, July 4, 1919.

Scale of 8 Chains to an Inch.

C. R. LUNDIE,
for Surveyor-General.

October 2, 1919.

J. M. DAVIES,
Special Officer.

Uva S. O. No. 2,424.

Order under Section 4, Sub-section (1), of "The Waste Lands Ordinances of 1897, 1899, 1900, and 1903," declaring Lands to be Crown Property.

In the matter of the lands commonly called or known as Mapagalakanda and Kiribatalepatana, Kambikanugode Kandura (stream), situate in the village of Etampitiya in the Dehiwinipalata korale of the Udukinda division, in the Province of Uva, and of "The Waste Lands Ordinances of 1897, 1899, 1900, and 1903."

WHEREAS in pursuance of section 1 of the said Ordinances it was duly notified on the 18th day of January, 1918, that if no claim to the lands commonly called or known as Mapagalakanda and Kiribatalepatana, Kambikanugode Kandura (stream), situate in the village of Etampitiya, in the Dehiwinipalata korale of the Udukinda division, in the Province of Uva, containing in extent 27 acres and 17 perches, and shown as lots 83A and 83A3 in block survey preliminary plan 197 and in the annexed diagram, was made to John Murray Davies, Special Officer appointed under section 28 of the said Ordinances, within the period of three months from the date specified in such notice, such lands would be declared the property of the Crown, and dealt with on account of the Crown (*vide* Notice No. 6,749):

And whereas Kumara Vidanelage Don Suwaris Appuhamy made claim thereto, and whereas the said claimant, by an agreement in writing dated the 23rd day of September, 1918, whereby, in consideration of being declared the purchaser of 1 acre more or less of lot 83A of the notice and of the block survey preliminary plan 197, now shown as lot 83A2 on the same block survey preliminary plan, for a sum of Rupees Sixteen only (Rs. 16), withdrew claim to the above-mentioned lots of this order, I, Mungo Tennent Archibald, Special Officer appointed under section 28 of the said Ordinances, under and by virtue of the powers vested in me in that behalf by section 4 of the said Ordinances, do hereby on this 20th day of January 1920, order and declare under section 4, sub-section (1), of the said Ordinances, that the said lands, as more fully described herein below, are the property of the Crown.

Description of the Lands referred to.

The following lots situated in the village of Etampitiya, in the Dehiwinipalata korale of the Uaukinda division, in the Province of Uva, as described in the annexed diagram :—

Block survey preliminary plan 197.

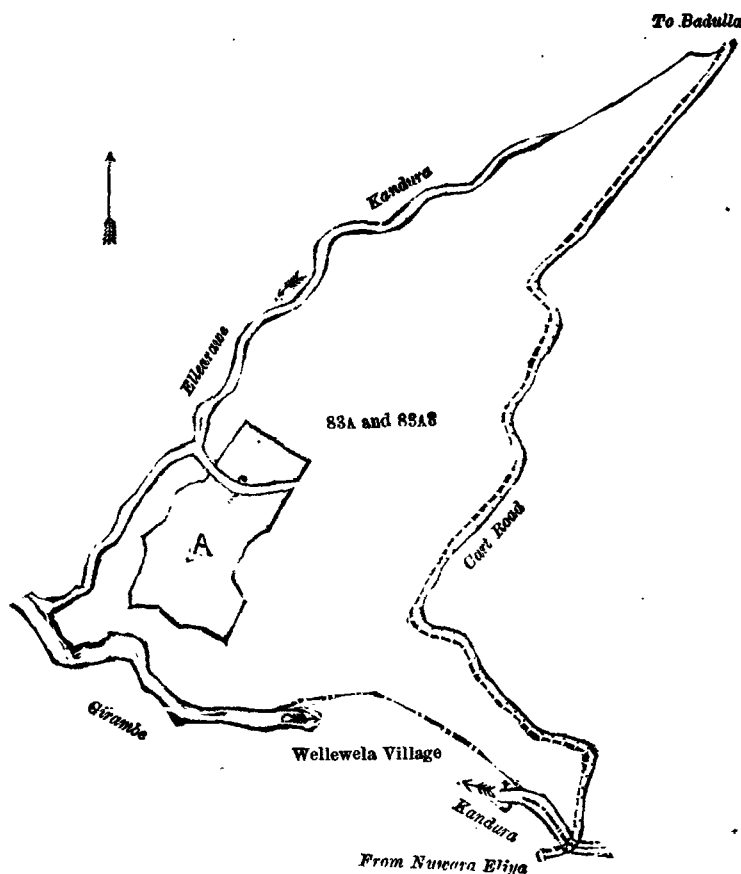
| Lot. | Name of Land. | Extent, A. R. P. |
|---------|--|------------------|
| 83A .. | Mapagalakanda and Kiribatalepatana | 27 0 6 |
| 83A3 .. | Kambikanugodekandura (stream) | 0 0 11 |
| | | 27 0 17 |

and bounded as follows : on the north by the Ellearawekandura ; on the east by the cart road from Badulla to Nuwara Eliya ; on the south by the Girambekandura (the village limit of Wellewela), the village limit of Wellewela, the Girambekandura (the village limit of Wellewela) ; on the west by the Ellearawekandura.

NOTE.—The following lots lying within the above-mentioned boundaries are excluded from this order, and their aggregate acreage of 3 acres and 35 perches is not included in the acreage of 27 acres and 17 perches given above :—

Block survey preliminary plan 197.

| Lot. | Name of Land. | Extent, A. R. P. |
|-----------|---------------------------|------------------|
| A 83A1 .. | Girambekumbura | 2 0 28 |
| A 83A2 .. | Kambikanugodepatana | 1 0 7 |
| | | 3 0 35 |



Surveyor-General's Office,
Colombo, December 6, 1919.

Scale of 8 Chains to an Inch.

H. P. HARRISON,
for Surveyor-General.

January 20, 1920.

M. T. ARCHIBALD,
Special Officer.

Uva S. O. No. 2,425.

Order under Section 4, Sub-section (1), of "The Waste Lands Ordinances of 1897, 1899, 1900, and 1903."

In the matter of the land commonly called or known as Kambikanugodapatana, situate in the village of Etampitiya, in the Dehiwinipalata korale of the Udukinda division, in the Province of Uva, and of "The Waste Lands Ordinances of 1897, 1899, 1900, and 1903."

WHEREAS in pursuance of section 1 of the said Ordinances it was duly declared and notified on the 18th day of January, 1918, that if no claim to the land commonly called or known as Kambikanugodapatana, situate in the village of Etampitiya, in the Dehiwinipalata korale of the Udukinda division, in the Province of Uva, containing in extent 1 acre and 7 perches, and shown as lot 83A2 in block survey preliminary plan 197 and in the annexed diagram, was made to John Murray Davies, Special Officer appointed under section 28 of the said Ordinances, within the period of three months from the date specified in the said notice, such land would be declared the property of the Crown, and dealt with on account of the Crown (*vide* Notice No. 6,749) :

And whereas Kumara Vidanalage Don Suwaris Appuhamy made claim thereto, and John Murray Davies, Special Officer appointed under section 28 of the said Ordinances, made due inquiry into such claim, and whereas the said claimant and Norman Albert Hampton, with the consent of His Excellency the Governor, came to an agreement in writing dated the 23rd day of September, 1918, concerning the said land, under section 4, sub-section (1), of the said Ordinances, whereby it was agreed that the said claimant should be declared the purchaser of the said land upon payment on or before the 23rd day of December, 1918, to the Government Agent at Badulla, of a sum of Rs. Sixteen only (Rs. 16), as the purchase amount of the said land, and whereas the said amount has been duly paid by the said claimant, he is hereby in pursuance of the agreement aforementioned, declared to be the purchaser of the said land, as more fully described herein below.

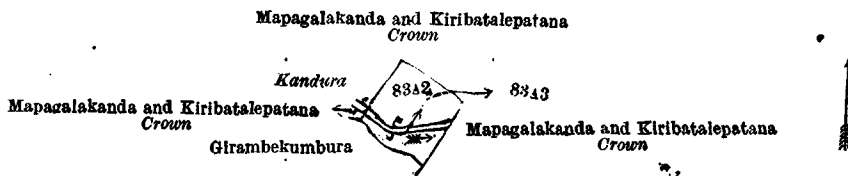
Description of the Land referred to.

The land commonly called or known as Kambikanugodapatana, situated in the village of Etampitiya, in the Dehiwinipalata of the Udukinda division, in the Province of Uva, containing in extent 1 acre and 7 perches, and shown as lot 83A2 in block survey preliminary plan 197 and in the annexed diagram; and bounded as follows: on the north and east by Mapagalakanda and Kiribatalepatana to be declared the property of the Crown under the Waste lands Ordinances; on the south by Mapagalakanda and Kiribatalepatana to be declared the property of the Crown under the Waste Lands Ordinances, Girambekumbura claimed by Don Suwaris Appuhamy; on the west by Girambekumbura claimed by Don Suwaris Appuhamy, Mapagalakanda and Kiribatalepatana to be declared the property of the Crown under the Waste Lands Ordinances.

NOTE.—The following lot lying within the above-mentioned boundaries is excluded from this order, and its extent of 11 perches is not included in the acreage of 1 acre and 7 perches given above:—

Block survey preliminary plan 197.

| Lot. | Name of Land. | Extent, A. R. P. |
|------|--------------------------------|------------------|
| 83A3 | Kambika rugodekandura (stream) | 0 0 11 |



Surveyor-General's Office,
Colombo, December 6, 1919.

Scale of 8 Chains to an Inch.

M. T. ARCHIBALD,
Special Officer.

H. P. HARRISON,
for Surveyor-General.

January 20, 1920.

Uva S. O. No. 2,426.

Order under Section 2 of "The Waste Lands Ordinances of 1897, 1899, 1900, and 1903," declaring Lands to be Crown Property.

In the matter of the lands commonly called or known as Kumbalarawehena and old road, situate in the village of Etampitiya, in the Dehiwinipalata korale of the Udukinda division, in the Province of Uva, and of "The Waste Lands Ordinances of 1897, 1899, 1900, and 1903."

THE notice required by section 1 of "The Waste Lands Ordinances of 1897, 1899, 1900, and 1903," having been duly published in manner prescribed by that section in respect of the above-named lands (*vide* Notice No. 6,749), and no claim having been made to the said lands or to any interest therein within the period of three months from the date specified in the said notice, I, Mungo Tennent Archibald, Special Officer appointed under section 28 of the said Ordinances, under and by virtue of the powers vested in me in that behalf by section 2 of the said Ordinances, do hereby on this 20th day of January, 1920, order and declare that the said lands, as more fully described herein below, situate in the village of Etampitiya, in the Dehiwinipalata korale of the Udukinda division, in the Province of Uva, and shown as lots 20, 20A, and 73D in block survey preliminary plan 197 and in the annexed diagrams, and containing in extent 1 acre 2 roods and 26 perches, are the property of the Crown.

Description of the Lands referred to.

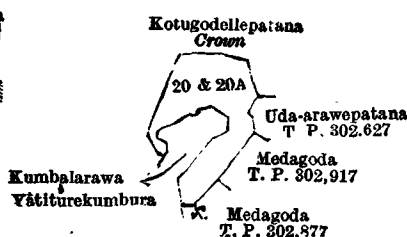
The following lots situated in the village of Etampitiya, in the Dehiwinipalata korale of the Udukinda division, in the Province of Uva, as described in the annexed diagrams:—

I.—Block survey preliminary plan 197.

| Lot. | Name of Land. | Extent, A. R. P. |
|------|-----------------|------------------|
| 20 | Kumbalarawehena | 0 3 32 |
| 20A | Do. | 0 2 5 |

I 1 37

and bounded as follows: on the north by Kotugodallepatana declared to be the property of the Crown under the Waste Lands Ordinances; on the east by Kotugodallepatana declared to be the property of the Crown, under the Waste Lands Ordinances, Uda-arawepatana sold by the Crown (T. P. 302,627), Medagoda sold by the Crown (T. P. 302,917); on the south by Medagoda sold by the Crown (T. P. 302,877); on the west by Yatiturekumbura claimed by Yatiture Kiri Banda and others, Kumbalarawa claimed by Kansawatte Kiriwante, Kotugodallepatana declared to be the property of the Crown under the Waste Lands Ordinances.



Surveyor-General's Office,
Colombo, June 6, 1917.

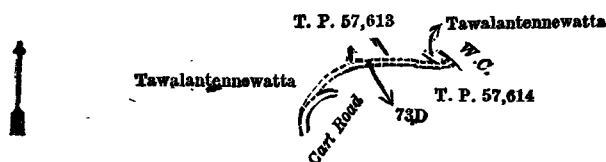
Scale of 8 Chains to an Inch.

A. H. G. DAWSON,
for Surveyor-General.

II.—Block survey preliminary plan 197.

| Lot. | Name of Land. | Extent, A. B. P. |
|------|---------------|------------------|
| 73D | Old road | 0 0 29 |

and bounded as follows: on the north by Tawalantennewatta claimed by Pahamurutota Punchirala, T. P. 57,613, Tawalantennewatta sold to Moragollegedara Appuhamy Gamarala and another under the Waste Lands Ordinances; on the east by a water-course; on the south by T. P. 57,614, a cart road; on the west by Tawalantennewatta claimed by Pahamurutota Punchirala.



Surveyor-General's Office,
Colombo, January 18, 1917.

Scale of 8 Chains to an Inch.

A. H. G. DAWSON,
for Surveyor-General.

January 20, 1920.

M. T. ARCHIBALD,
Special Officer.

Uva S. O. No. 2,427.

Order under Section 4, Sub-section (1), of "The Waste Lands Ordinances of 1897, 1899, 1900, and 1903,"
declaring the Lands to be Crown Property.

In the matter of the lands commonly called or known as Puwakgolla-arawewatthena and Palugedarawattchenyaya, situate in the village of Stripuregama, in the Kumbalwela korale of the Yatikinda division of Badulla District, in the Province of Uva, and of "The Waste Lands Ordinances of 1897, 1899, 1900, and 1903."

WHEREAS in pursuance of section 1 of the said Ordinances it was duly notified on the 17th day of January, 1919, that if no claim to the lands commonly called or known as Puwakgolla-arawewatthena and Palugedarawattchenyaya, situate in the village of Stripuregama, in the Kumbalwela korale of the Yatikinda division of Badulla District, in the Province of Uva, containing in extent 4 acres 3 roods and 15 perches, and shown as lots 67 and 71 in block survey preliminary plan 275 and in the annexed diagram, was made to Arnold Langdon Crossman, Special Officer appointed under section 28 of the said Ordinances, within the period of three months from the date specified in such notice, such lands would be declared the property of the Crown, and dealt with on account of the Crown (*vide* Notice No. 7,081):

And whereas (1) Migolla Alutgedara Yapa Mudiyanseleage Punchirala made claim to the above-mentioned lot 67 of this order; and whereas (2) Dewamitta Terunranse made claim to the above-mentioned lot 71 of this order, and whereas the said 1st claimant, by an agreement in writing dated the 1st day of May, 1919, whereby, in consideration of the Settlement Officer abandoning from the notice and settling as private property lot 66 of the notice and of the block survey preliminary plan 275, withdrew claim to the above-mentioned lot 67 of this order; and whereas the said 2nd claimant by an agreement in writing dated the 1st day of May, 1919, whereby, in consideration of being declared the purchaser of 4 acres more or less of lot 71 of the notice and of the block survey preliminary plan 275, now shown as lot 71A on the same block survey preliminary plan, for a sum of Rupees Thirty only (Rs. 30), withdrew claim to the above-mentioned lot 71 of this order; I, Mungo Tennert Archibald, Special Officer appointed under section 28 of the said Ordinances, under and by virtue of the powers vested in me in that behalf by section 4 of the said Ordinances, do hereby on this 20th day of January, 1920, order and declare under section 4, sub-section (1), of the said Ordinances, that the said lands, as more fully described herein below, are the property of the Crown.

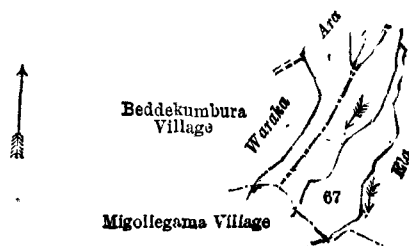
Description of the Lands referred to.

The following lots situated in the village of Stripuregama, in the Kumbalwela korale of the Yatikinda division, in the Province of Uva, as described in the annexed diagrams:—

I.—Block survey preliminary plan 275.

| Lot. | Name of Land. | Extent, A. B. P. |
|------|--------------------------|------------------|
| 67 | Puwakgolla-arawewatthena | 0 0 39 |

and bounded as follows: on the north by the Waraka-ara (the village limit of Beddekumbura); on the east by an ela; on the south by an ela; the village limit of Migollegama; on the west by the Waraka-ara (the village limit of Beddekumbura).



Surveyor-General's Office,
Colombo, December 6, 1919.

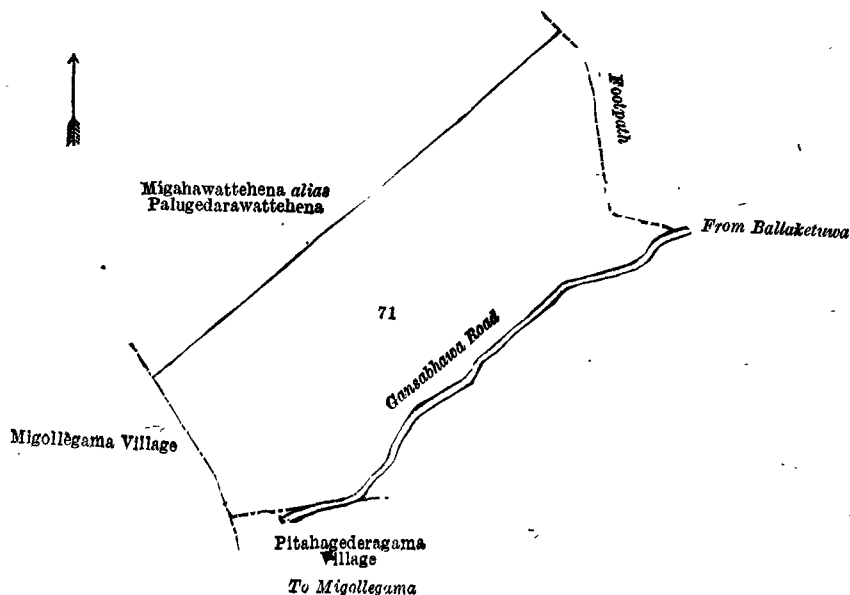
Scale of 4 Chains to an Inch.

H. P. HARRISON,
for Surveyor-General.

II.—Block survey preliminary plan 275.

| Lot. | Name of Land. | Extent, A. R. P. |
|------|-----------------------|------------------|
| 71 | Palugedarawattheyyaya | 4 2 16 |

and bounded as follows: on the north by Migahawattehena *alias* Palugedarawattheyyaya sold to Devamitta Terunnanse under the Waste Lands Ordinances, a footpath; on the east by a footpath, the Gansabhawa road from Ballaketuwa to Migollegama; on the south by the Gansabawa road from Ballaketuwa to Migollegama, the village limit Pitahagederagama, the village limit of Migollegama; on the west by the village limit of Migollegama, Migahawattehena *alias* Palugedarawattheyyaya sold to Devamitta Terunnanse under the Waste Lands Ordinances.



Surveyor-General's Office,
Colombo, December 6, 1919.

Scale of 4 Chains to an Inch.

H. P. HARRISON,
for Surveyor-General.

January 20, 1920.

M. T. ARCHIBALD,
Special Officer.

Uva S. O. No. 2,428.

Order under Section 4, Sub-section (1), of "The Waste Lands Ordinances of 1897, 1899, 1900, and 1903."

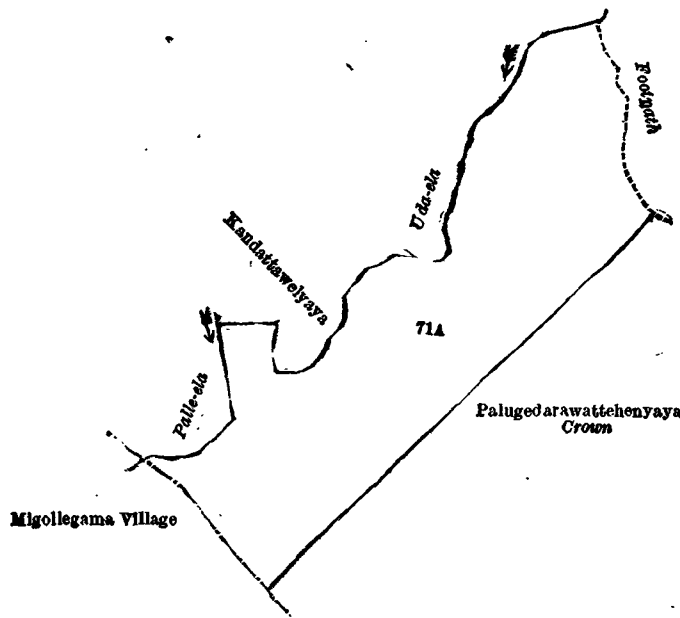
In the matter of the land commonly called or known as Migahawattehena *alias* Palugedarawattheyyaya, situate in the village of Stripuregama, in the Kumbalwela korale of the Yatikinda division of Badulla District, in the Province of Uva, and of "The Waste Lands Ordinances of 1897, 1899, 1900, and 1903."

WHEREAS in pursuance of section 1 of the said Ordinances it was duly declared and notified on the 17th day of January, 1919, that if no claim to the land commonly called or known as Migahawattehena *alias* Palugedarawattheyyaya, situate in the village of Stripuregama, in the Kumbalwela korale of the Yatikinda division of Badulla District, in the Province of Uva, containing in extent 4 acres and 19 perches, and shown as lot 71A in block survey preliminary plan 275 and in the annexed diagram, was made to Arnold Langdon Crossman, Special Officer appointed under section 28 of the said Ordinances, within the period of three months from the date specified in the said notice, such land would be declared the property of the Crown, and dealt with on account of the Crown (*vide* Notice No. 7,081):

And whereas Devamitta Terunnanse made claim thereto, and Arnold Langdon Crossman, Special Officer appointed under section 28 of the said Ordinances, made due inquiry into such claim, and whereas the said claimant and Arnold Langdon Crossman, the aforesaid Special Officer, came to an agreement in writing dated the 1st day of May, 1919, concerning the said land, under section 4, sub-section (1), of the said Ordinances, whereby it was agreed that the said claimant should be declared the purchaser of the said land upon payment on or before the 1st day of August, 1919, to the Government Agent at Badulla, of a sum of Rupees Thirty only (Rs. 30), as the purchase amount of the said land, and whereas the said amount has been duly paid by the said claimant, he is hereby, in pursuance of the agreement aforementioned, declared to be the purchaser of the said land, as more fully described herein below.

Description of the Land referred to.

The land commonly called or known as Migahawattehena *alias* Palugedarawattheyyaya, situated in the village of Stripuregama, in the Kumbalwela korale of the Yatikinda division, in the Province of Uva, containing in extent 4 acres and 19 perches, and shown as lot 71A in block survey preliminary plan 275 and in the annexed diagram; and bounded as follows: on the north by Kandattawelyyaya claimed by Udawadiye Elle Vihare Dewamitta Terunnanse and others, the Uda-ela, a footpath; on the east by a footpath, Palugedarawattheyyaya to be declared the property of the Crown under the Waste Lands Ordinances; on the south by Palugedarawattheyyaya to be declared the property of the Crown under the Waste Lands Ordinances, the village limit of Migollegama; on the west by the village limit of Migollegama, the Palle-ela.



Surveyor-General's Office,
Colombo, December 6, 1919.

Scale of 4 Chains to an Inch.

H. P. HARRISON,
for Surveyor-General.

January 20, 1920.

M. T. ARCHIBALD,
Special Officer.

Order under Section 4, Sub-section (1), of "The Waste Lands Ordinances of 1897, 1899, 1900, and 1903."

In the matter of the land commonly called or known as Delgasgodadeniya, situate in the village of Wadugama, in Iddagoda pattuwa of Pasdun korale west of the Kalutara District, in the Western Province, and of "The Waste Lands Ordinances of 1897, 1899, 1900, and 1903."

WHEREAS in pursuance of section 1 of the said Ordinances it was duly declared and notified on the 13th day of June, 1919, that if no claim to the land commonly called or known as Delgasgodadeniya, situate in the village of Wadugama, in Iddagoda pattuwa of Pasdun korale west of the Kalutara District, in the Western Province, containing in extent 1 acre and 33 perches, and shown as lot 2 in preliminary plan 16,725, and in the annexed diagram, was made to the Assistant Government Agent, Kalutara, within the period of three months from the date specified in the said notice, such land would be declared the property of the Crown, and dealt with on account of the Crown (*vide* Notice No. 7,259):

And whereas (1) Karavita Vidanelage Don Harmanis of Wadugama, and (2) ditto Don Siman Appuhamy of Wadugama made claim thereto, and I, Thomas Arthur Hodson, Assistant Government Agent, Kalutara, made due inquiry into such claim, and whereas the said claimants and I, came to an agreement in writing dated the 30th day of September, 1919, concerning the said land, under section 4, sub-section (1), of the said Ordinances, whereby it was agreed that the said claimants should be declared the purchasers of the said land upon payment on or before the 31st day of December, 1919, to the Assistant Government Agent, Kalutara, of a sum of Rupees One hundred only (Rs. 100), as the purchase amount of the said land, and whereas the said amount has been duly paid by the said claimants, they are hereby, in pursuance of the agreement aforementioned, declared to be the purchasers of the said land, as more fully described herein below.

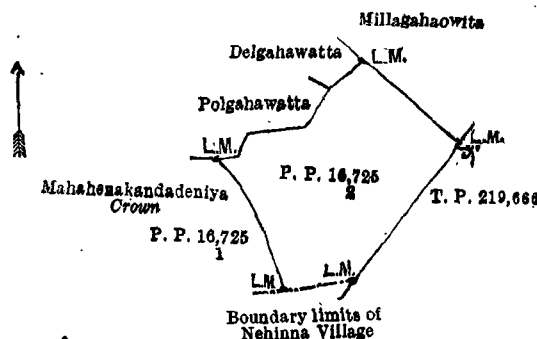
Description of the Land referred to.

The following lot situated in the village of Wadugama, in Iddagoda pattuwa of Pasdun Korale west of the Kalutara District, in the Western Province, as described in the annexed diagram:—

Preliminary plan 16,725.

| Lot. | Name of Land. | Extent, A. R. P. |
|------|------------------|------------------|
| 2 | Delgasgodadeniya | 1 0 33 |

and bounded as follows: on the north by Polgahawatta claimed by Johans, Delgahawatta claimed by K. V. Simon Appu, Millagahaowita claimed by K. V. Don Simon Appu and others; on the east by the land depicted in title plan 219,666; on the south by the boundary limits of Nehinna village; on the west by Mahahenakandadeniya claimed by the Crown (lot 1 in preliminary plan 16,725).



Surveyor-General's Office,
Colombo, February 20, 1919.

Scale of 4 Chains to an Inch.

C. H. VINCE,
for Surveyor-General.

Kalutara, Kachcheri,
January 7, 1920.

T. A. HODSON,
Assistant Government Agent.

PRELIMINARY NOTICES.

Kandy Notice No. 7,500.

Notice under "The Waste Lands Ordinances of 1897, 1899, 1900, and 1903."

TAKE notice that unless within three months from March 12, 1920, the persons, if any, who claim any interest in the lands hereinafter mentioned or in any one or more of such lands or to some interest therein make claim in person or in writing to the said lands or any of them or to some interest therein to Frederick Lewis, Esq., Special Officer appointed under section 28 of "The Waste Lands Ordinances of 1897, 1899, 1900, and 1903," at his office at Colombo :

Such Special Officer, in pursuance of the powers vested in him by the said Ordinances, will declare by writing under his hand that the said lands, or such of them as to which no claim has been made, are the property of the Crown.

FREDERICK LEWIS,
Special Officer.

NOTE.—A claim to a right of way over the said lands or any of them is a claim to an interest in the land or lands.

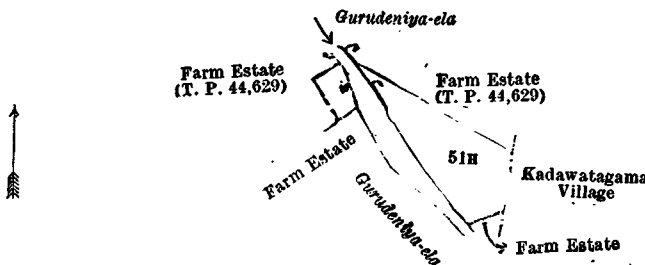
Description of the Lands referred to.

The following lots situated in the village of Amunupure, in the Yatinuwara division of the Kandupalata korale of the Kandy District, in the Central Province, as described in the annexed diagrams :—

I.—Block survey preliminary plan 28.

| Lot. | Name of Land. | Extent, A. R. P. |
|------|---------------|------------------|
| 51H | Farm estate | 0 1 33 |

and bounded as follows : on the north by the Farm estate (T. P. 44,629), Gurudeniya-ela, the Farm estate (T. P. 44,629) ; on the east by the village limit of Kadawatagama ; on the south by Farm estate claimed by Mr. Rudd and others, Gurudeniya-ela, the Farm estate claimed by Mr. Rudd and others ; on the west by Gurudeniya-ela, the Farm estate claimed by Mr. Rudd and others, Farm estate (T. P. 44,629).



Surveyor-General's Office,
Colombo, June 6, 1919.

Scale of 4 Chains to an Inch.

C. R. LUNDIE,
for Surveyor-General.

II.—Block survey preliminary plan 28.

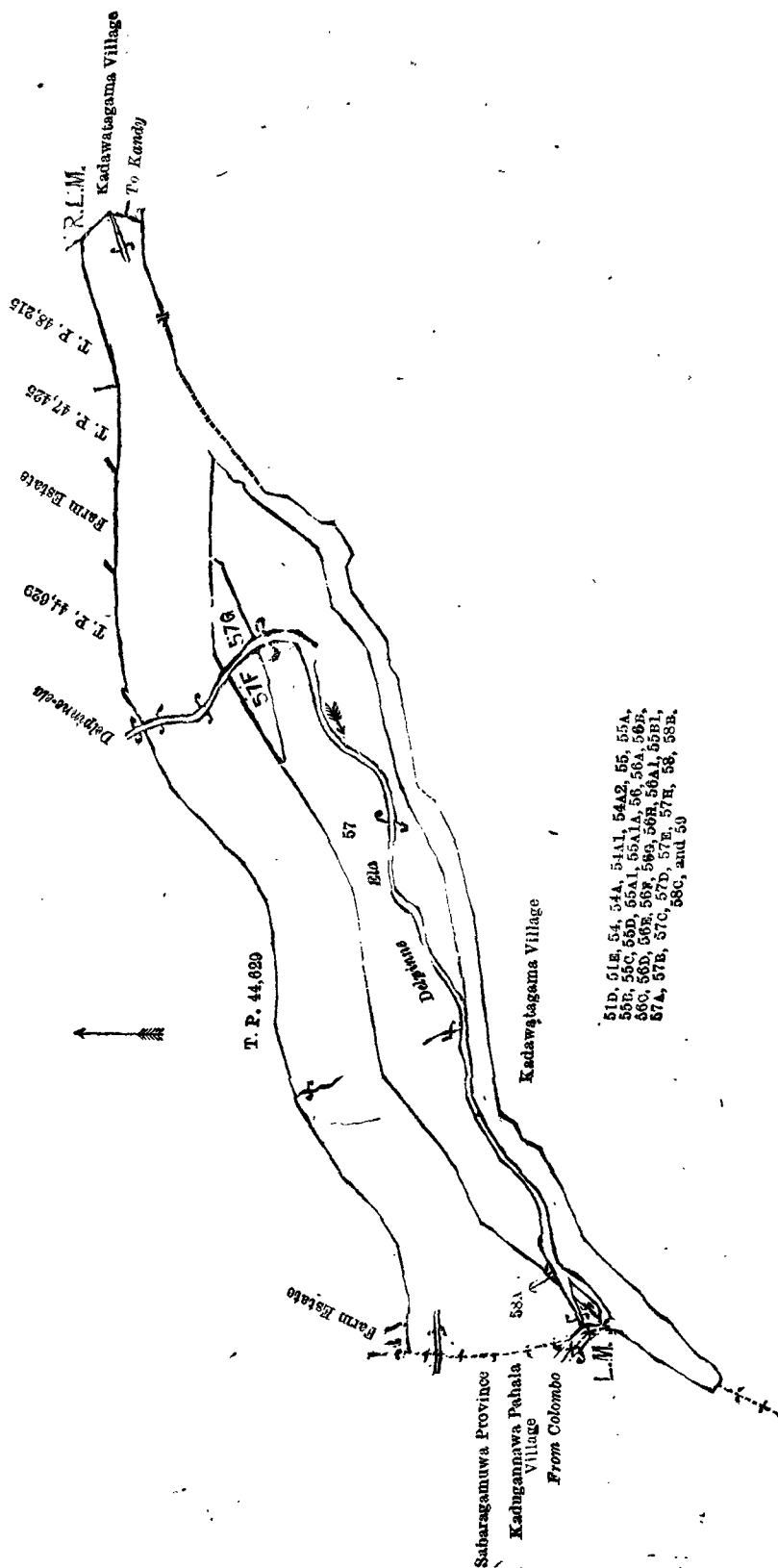
| Lot. | Name of Land. | Extent, A. R. P. | Lot. | Name of Land. | Extent, A. R. P. |
|-------|-----------------------------------|------------------|------|-----------------------------------|------------------|
| 51D | Farm estate (railway reservation) | 0 0 24 | 56E | Farm estate (railway reservation) | 0 2 0 |
| 51E | Do. (do.) | 0 0 6 | 56F | Do. (do.) | 0 0 10 |
| 54 | Do. (do.) | 0 1 30 | 56G | Do. (do.) | 0 0 2 |
| 54A | Do. (do.) | 0 2 33½ | 56H | Do. (do.) | 0 3 16 |
| 54A1 | Do. (do.) | 0 0 1½ | 56A1 | Do. (do.) | 0 0 9 |
| 54A2 | Do. (do.) | 0 0 5 | 55B1 | Railway line and reservation | 0 0 9 |
| 55 | Railway line and reservation | 2 3 9 | 57A | Farm estate (road reservation) | 0 1 1 |
| 55A | Do. (do.) | 0 1 27 | 57B | Do. (do.) | 0 2 13 |
| 55B | Do. (do.) | 0 3 15 | 57C | Do. (do.) | 0 2 3 |
| 55C | Railway reserve | 0 0 4 | 57D | Do. (do.) | 0 0 17 |
| 55D | Railway line and reservation | 0 0 35 | 57E | Do. (do.) | 0 1 13 |
| 55A1 | Do. (do.) | 0 0 5½ | 57H | Do. (railway reservation) | 0 0 16 |
| 55A1A | Do. (do.) | 0 0 0½ | 58 | Bambaragalamukalana | 0 3 31 |
| 56 | Farm estate (railway reservation) | 8 1 29 | 58B | Do. (do.) | 0 0 12 |
| 56A | Do. (do.) | 0 0 26 | 58C | Do. (railway reservation) | 0 0 8 |
| 56B | Do. (do.) | 1 0 2 | 59 | Cart road | 4 0 5 |
| 56C | Do. (do.) | 1 3 16 | | | |
| 56D | Do. (do.) | 0 0 9 | | | 25 3 3 |

and bounded as follows : on the north by the Farm estate claimed by Mr. Rudd, T. P. 44,629, Farm estate claimed by Mr. Rudd and others, T. P. 47,425, T. P. 48,215 ; on the east by the village limit of Kadawatagama ; on the south by the village limit of Kadawatagama ; on the west by the village limit of Kadugannawa Pahala (the boundary of Province of Sabaragamuwa).

NOTE.—The following lots lying within the above-mentioned boundaries are excluded from this part of the notice, and their aggregate acreage of 12 acres 3 roods and 18 perches is not included in the acreage of 25 acres 3 roods and 3 perches given above :—

Block survey preliminary plan 28.

| Lot. | Name of Land. | Extent, A. R. P. | Lot. | Name of Land. | Extent, A. R. P. |
|------|---|------------------|------|-----------------------------------|------------------|
| 57 | Farm estate (includes part of T. P. 47,485) | 11 2 32 | 58A | Bambaragala estate (T. P. 47,485) | 0 0 2 |
| 57F | Do. (do.) | 0 2 23 | | | 12 3 18 |
| 57G | Do. (do.) | 0 2 1 | | | |



Surveyor-General's Office,
Colombo, June 6, 1919.

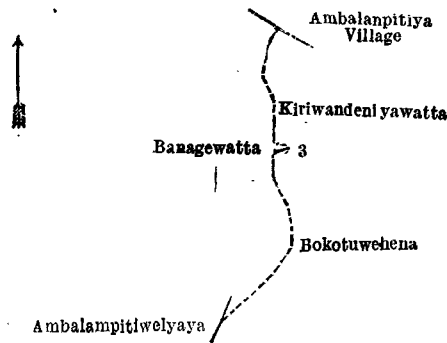
Scale of 8 Chains to an Inch.

C. R. LUNDIE,
for Surveyor-General.

III.—Block survey preliminary plan 28.

| Lot. | Name of Land. | Extent, A. R. P. |
|------|-----------------|------------------|
| 3 | Gansabhawa road | 0 0 5 |

and bounded as follows : on the north by the village limit of Ambalanpitiya ; on the east by Kiriwandeniyawatta claimed by Banagewatthami and another, Bokutuwehena claimed by Edandawiralalage Punchirala ; on the south by Bokutuwehena claimed by Edandawiralalage Punchirala ; on the west by Ambalanpitiwelyaya (private). Banagewatta claimed by Banagewatthami and others.



Surveyor-General's Office,
Colombo, November 21, 1919.

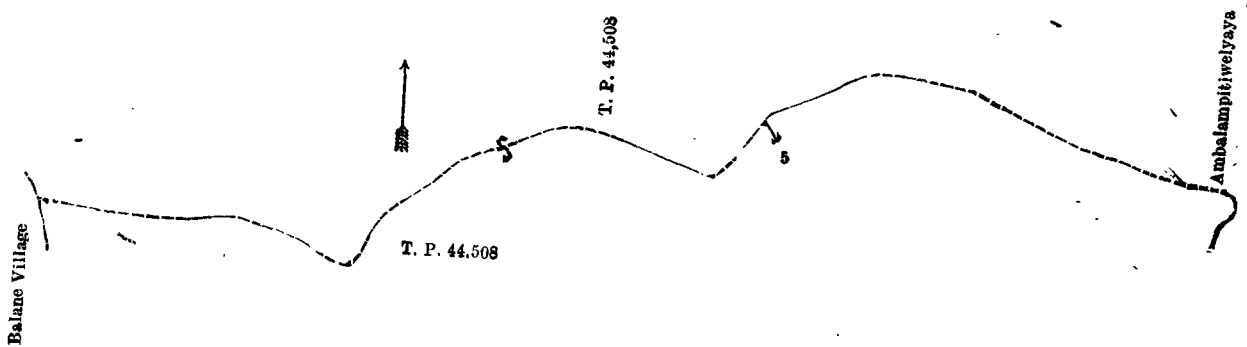
Scale of 4 Chains to an Inch.

H. P. HARRISON,
for Surveyor-General.

IV.—Block survey preliminary plan 28.

| Lot. | Name of Land. | Extent, A. R. P. |
|------|--------------------|------------------|
| 5 | Gansabhawa road .. | 0 0 21 |

and bounded as follows : on the north by T. P. 44,508, Ambalanpitiwelyaya (private) ; on the east by Ambalanpitiwelyaya (private) ; on the south by T. P. 44,508 ; on the west by the village limit of Balane.



Surveyor-General's Office,
Colombo, November 21, 1919.

Scale of 4 Chains to an Inch.

H. P. HARRISON,
for Surveyor-General.

V.—Block survey preliminary plan 28.

| Lot. | Name of Land. | Extent, A. R. P. |
|------|--------------------|------------------|
| 6 | Gansabhawa road .. | 0 0 35 |

and bounded as follows : on the north by T. P. 43,020, Alamba-ela, T. P. 43,020 ; on the east by a Gansabhawa road ; on the south by T. P. 44,712, Alamba-ela, T. P. 43,020 ; on the west by Ambalanpitiwelyaya (private).

[For Diagram see page 341.]

VI.—Block survey preliminary plan 28.

| Lot. | Name of Land. | Extent, A. R. P. |
|------|---------------|------------------|
| 11 | Water-course | 0 0 10 |

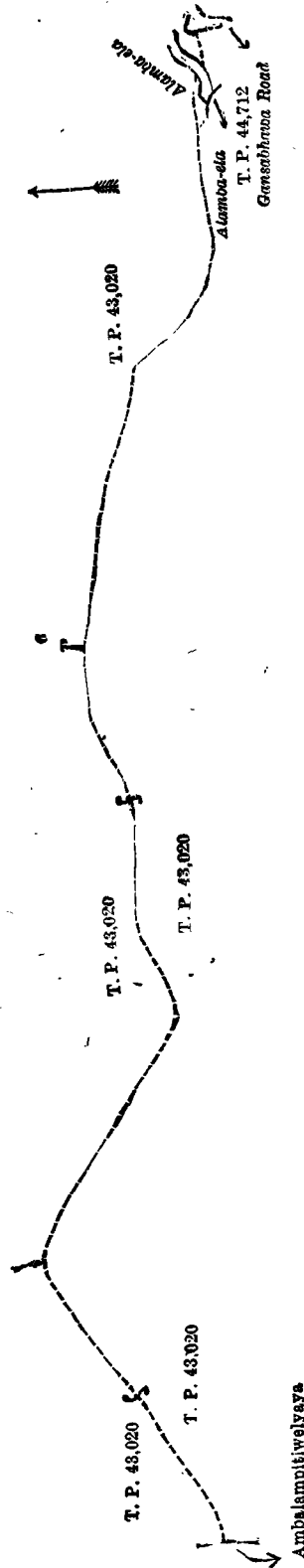
and bounded as follows : on the north and east by the village limit of Ambalanpitiya ; on the south by Totapoldeniya-kumbura claimed by Yapa Mudiyanse-lage Punchi Banda and others, Imbulangewatta claimed by Illadora temple, Kiriwandiya-watta claimed by Ilandarapedigedera Kirisaduwa and others ; on the west by the village limit of Ambalanpitiya.



Surveyor-General's Office,
Colombo, November 21, 1919.

Scale of 4 Chains to an Inch.

H. P. HARRISON,
for Surveyor-General.



Surveyor-General's Office,
Colombo, November 21, 1919.

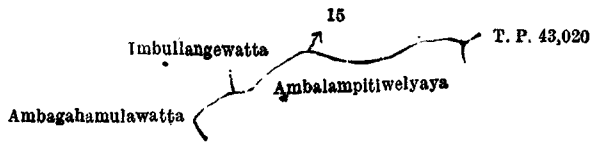
Scale of 4 Chains to an Inch.

H. P. HARRISON,
for Surveyor-General.

VII.—Block survey preliminary plan 28.

| Lot. | Name of Land. | Extent, A. R. P. |
|------|---------------|------------------|
| 15 | Water-course | 0 0 9 |

and bounded as follows : on the north by Ambaghamulawatta claimed by Ambaghamulawattagedera Sundara and others, Imbullangewatta claimed by Wagapedigedera Gunadera ; on the east by T. P. 43,020 ; on the south by Ambalanpitiwelyaya (private) ; on the west by Ambaghamulawatta claimed by Ambaghamulawattagedera Sundara and others.



Surveyor-General's Office,
Colombo, November 21, 1919.

Scale of 4 Chains to an Inch.

H. P. HARRISON,
for Surveyor-General.

VIII.—Block survey preliminary plan 28.

| Lot. | Name of Land. | Extent, A. R. P. |
|------|---------------|------------------|
| 28 | Cart road | 1 0 15 |

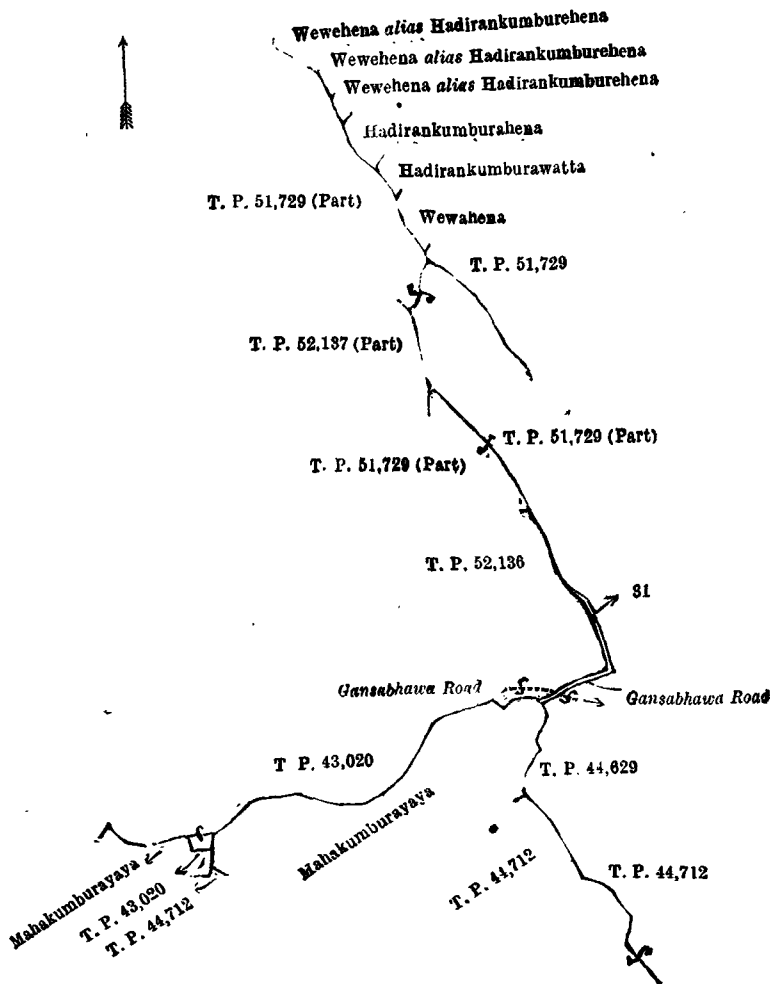
and bounded as follows : on the north by the village limit of Alagalla, Walpolagodawatta claimed by Basnayaka Mudiyanse-lage Dingiri Amma, Wewahena *alias* Hadirankumburahena claimed by Wewahena Kade Agida, Wewahena *alias* Hadiran-kumburahena claimed by Herat Mudiyanse-lage Punchi Banda and another, Wewehena *alias* Hadirankumburahena claimed by M. B. Ekanayaka, Wewehena claimed by Dahanakaralalage Appuhami, Wewehena *alias* Hadirankumburahena claimed by Hiti Bandaralage Pinchi Banda, Wewehena claimed by Richard Tillekeratne, T. P. 61,046 ; on the east by the village limit of Ambalanpitiya ; on the south by T. P. 44,629, a Gansabhawa road, T. P. 44,629, Amunupurawalauwawatta claimed by Amunupura Walawe Herat Mudiyanse-lage Punchi Banda, T. P. 61,046, Wewehena acquired by the Crown, Hadirankumburewatta claimed by Ilangan Daundasinghe Kusebasnayaka Mudiyanse-lage Ukku Banda ; on the west by Hadirankumburahena claimed by Herat Mudiyanse-lage Madduma Banda, Wewehena *alias* Hadirankumburahena claimed by M. B. Ekanayaka, Wewahena *alias* Kadirankumburahena claimed by Kathigana Elakadey Mathias, Wewehena *alias* Kadirankumburahena claimed by Herat Mudiyanse-lage Punchi Banda, Walapolagoda claimed by Basnayaka Mudiyanse-lage Dingiri Amma, the village limit of Ambalanpitiya.

[For Diagram see page 343.]

IX.—Block survey preliminary plan 28.

| Lot. | Name of Land. | Extent, A. R. P. |
|------|---------------------|------------------|
| 31 | Alamba-ela (stream) | 0 3 20 |

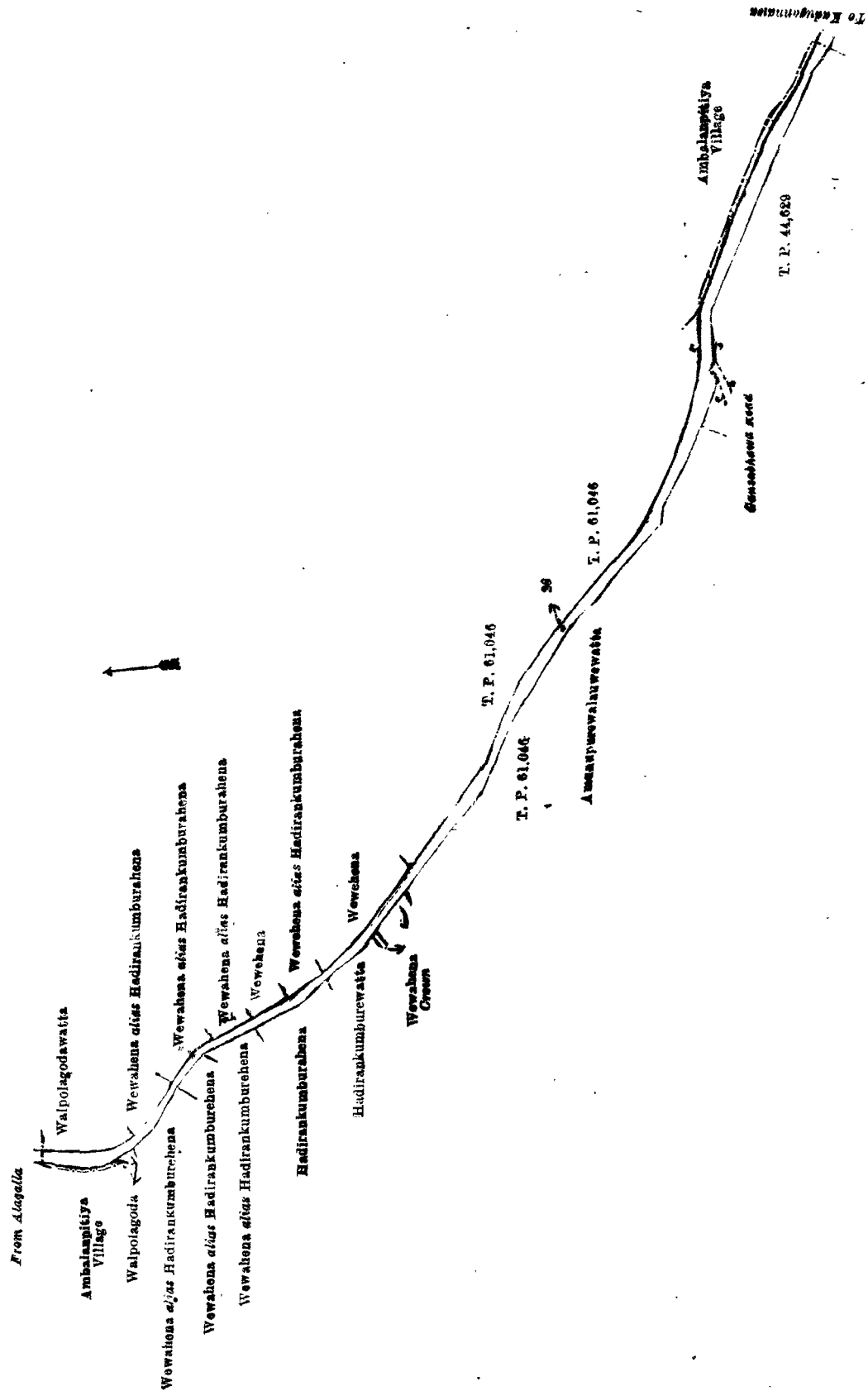
and bounded as follows : on the north by Wewehena *alias* Hadirankumburahena claimed by Herat Mudiyanse-lage Pinchi Banda, Wewehena *alias* Hadirankumburahena claimed by Kathigana Elakadey Mathes, Wewahena *alias* Hadirankumbura-hena claimed by M. B. Ekanayaka, Hadirankumburahena claimed by Herat Mudiyanse-lage Madduma Banda, Hadiran-kumburawatta claimed by Ilangan Danudasinghe Kusebasnayaka Mudiyanse-lage Ukku Banda, Wewahena claimed by Yapa Bandara Mudiyanse-lage Punchi Banda, T. P. 51,729 ; on the east by T. P. 51,729 (part), T. P. 44,629, T. P. 44,712 ; on the south by T. P. 44,712, Mahakumburayaya (private), T. P. 44,712, T. P. 43,020, Mahakumburayaya (private) ; on the west by T. P. 43,020, T. P. 52,136, T. P. 51,729 (part), T. P. 52,137 (part), T. P. 51,729 (part).



Surveyor-General's Office,
Colombo, November 21, 1919.

Scale of 8 Chains to an Inch.

H. P. HARRISON,
for Surveyor-General.



Surveyor-General's Office,
Colombo, November 21, 1919.

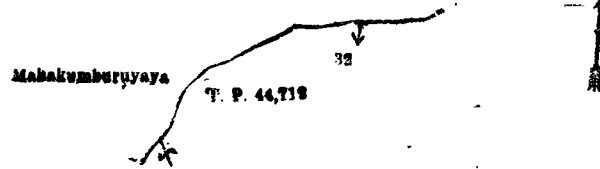
Scale of 4 Chains to an Inch.

H. P. HARRISON,
for Surveyor-General.

X.—Block survey preliminary plan 28.

| Lot. | Name of Land. | Extent, A. R. P. |
|------|---------------|------------------|
| 32 | Water-course | 0. 0 11 |

and bounded as follows : on the north by Mahakumburuyaya (private); on the east and south by T. P. 44,712; on the west by Mahakumburuyaya (private).



Surveyor-General's Office,
Colombo, November 21, 1919.

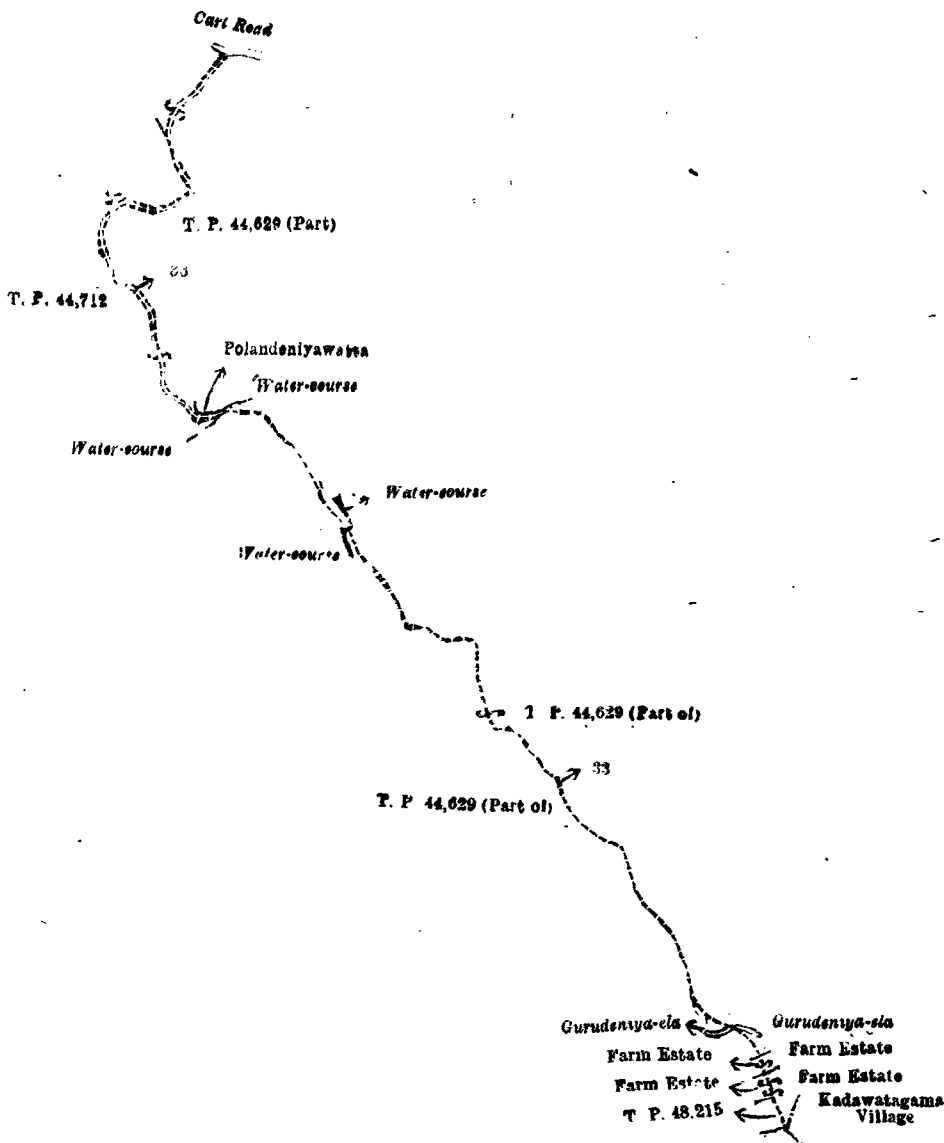
Scale of 4 Chains to an Inch.

H. P. HARRISON,
for Surveyor-General.

XI.—Block survey preliminary plan 28.

| Lot. | Name of Land. | Extent, A. R. P. |
|------|-----------------|------------------|
| 33 | Gansabhawa road | 1 0 32 |

and bounded as follows : on the north by a cart road ; on the east by T. P. 44,629 (part), Polondeniyawatta (private), T. P. 44,629 (part of), Farm estate leased from the Crown, Farm estate claimed by Mr. Rudd and others ; on the south by the village limit of Kadawatagama ; on the west by T. P. 48,215, Farm estate claimed by Mr. Rudd and others, Farm estate leased from the Crown, T. P. 44,629 (part of), T. P. 44,712



Surveyor-General's Office,
Colombo, November 21, 1919.

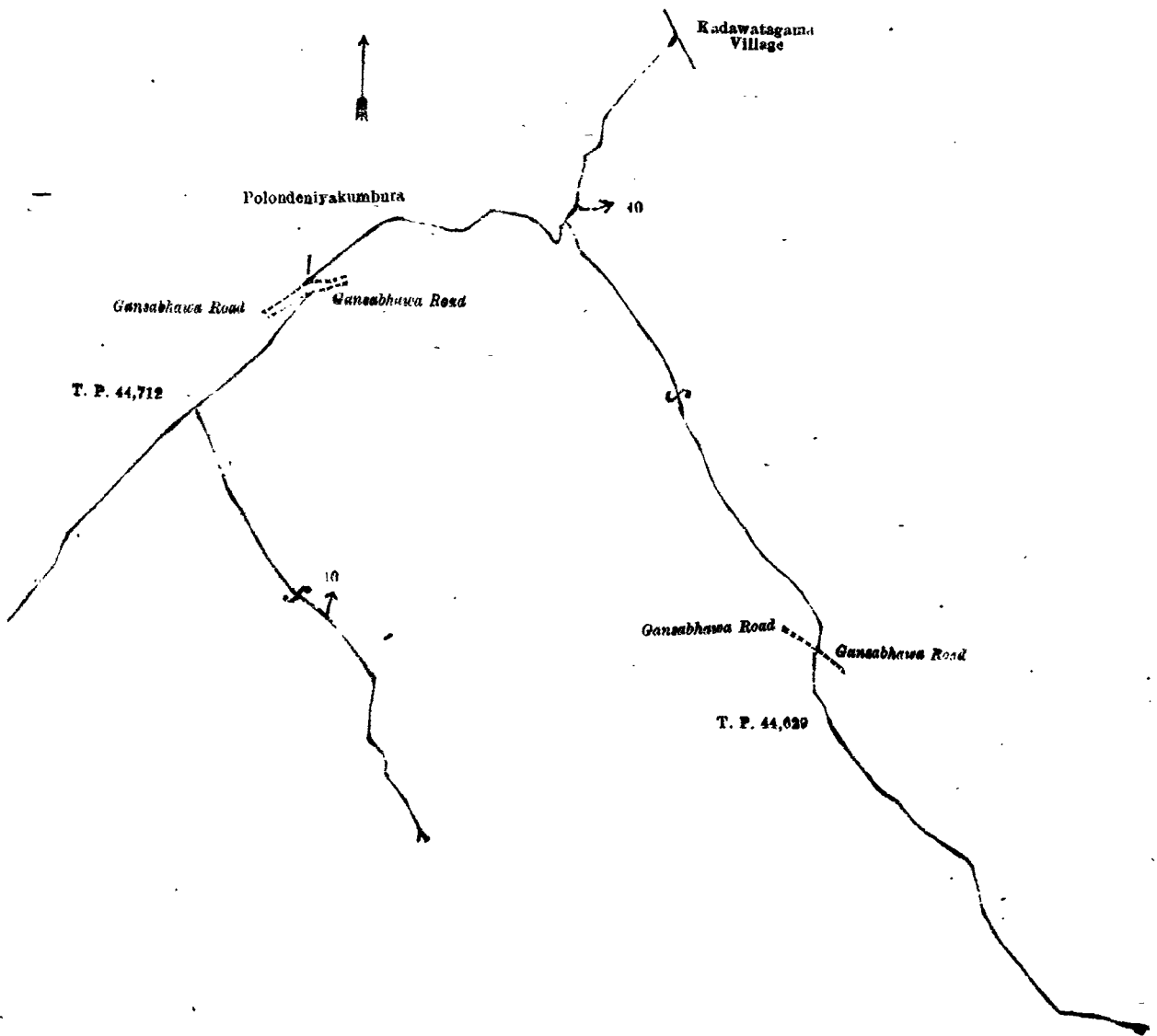
Scale of 16 Chains to an Inch.

H. P. HARRISON,
for Surveyor-General.

XII.—Block survey preliminary plan 28.

| Lot. | Name of Land. | Extent, A. R. P. |
|------|-----------------------|------------------|
| 40 | Water-course (stream) | 0 2 10 |

and bounded as follows : on the north by Polondeniyakumbura claimed by Katakumbura Siri Mala ; on the east by the village limit of Kadawatagama, T. P. 44,629 ; on the south by T. P. 44,629 ; on the west by T. P. 44,712.



Surveyor-General's Office,
Colombo, November 21, 1919.


Scale of 4 Chains to an Inch.

H. P. HARRISON,
for Surveyor-General.

XIII.—Block survey preliminary plan 28.

| Lot. | Name of Land. | Extent, A. R. P. |
|------|---------------|------------------|
| 42 | Water-course | 0 0 7 |

and bounded as follows : on the north and east by Udakanduhawela claimed by Herat Mudiyansele Puchi Banda and others ; on the south by T. P. 44,629 ; on the west by Udakanduhawela claimed by Herat Mudiyansele Puchi Banda and others.



Surveyor-General's Office,
Colombo, November 21, 1919.

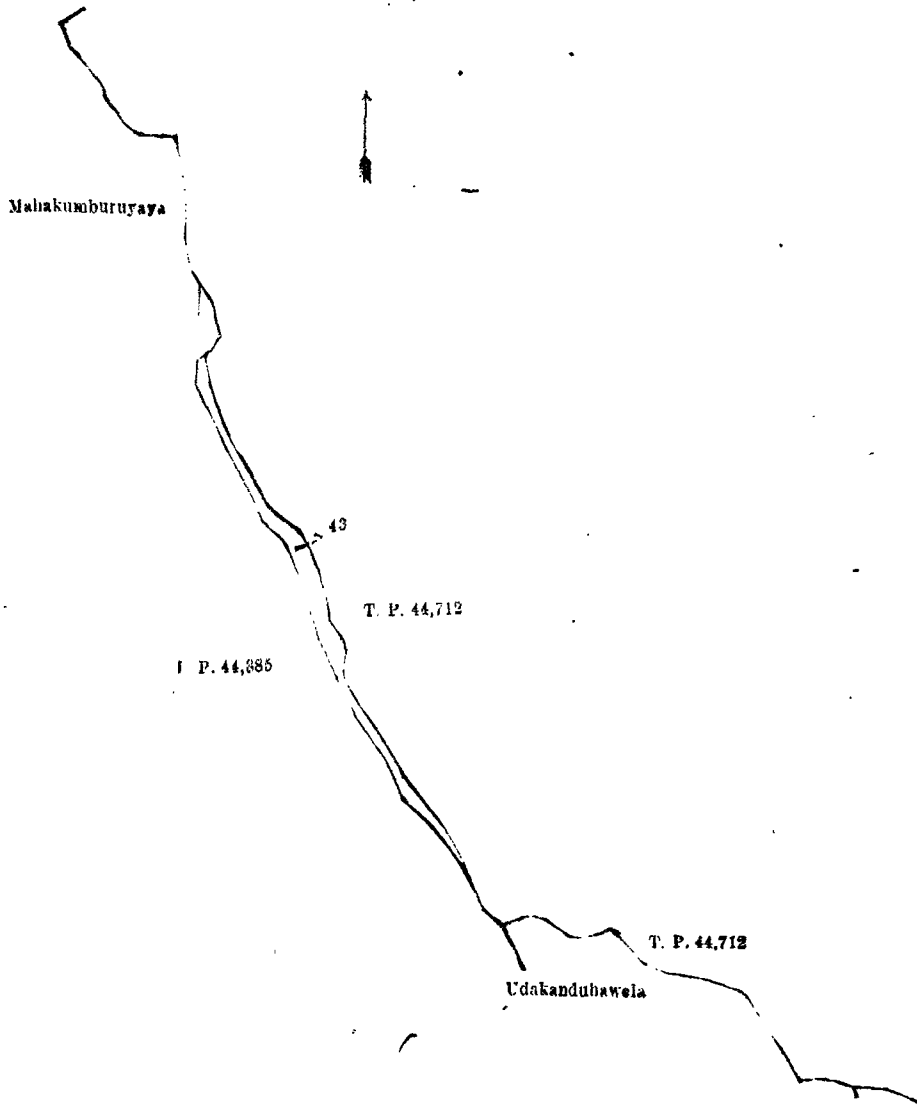
Scale of 4 Chains to an Inch.

H. P. HARRISON,
for Surveyor-General.

XIV.—Block survey preliminary plan 28.

| Lot. | Name of Land. | Extent, A. R. P. |
|------|----------------------|------------------|
| 43 | Kanduha-ela (stream) | 0 2 0 |

and bounded as follows : on the north and east by T. P. 44,712 ; on the south by Udakanduhawela claimed by Herat Mudiyansele Puchi Banda and others ; on the west by T. P. 44,385, Mahakumburuyaya (private).



Surveyor-General's Office,
Colombo, November 21, 1919.


Scale of 4 Chains to an Inch.

H. P. HARRISON,
for Surveyor-General.

XV.—Block survey preliminary plan 28.

| Lot. | Name of Land. | Extent, A. R. P. |
|------|---------------|------------------|
| 45 | Water-course | 0 0 9 |

and bounded as follows : on the north by T. P. 43,020 ; on the east, south, and west by Mahakumburuyaya (private).



Surveyor-General's Office,
Colombo, November 21, 1919.

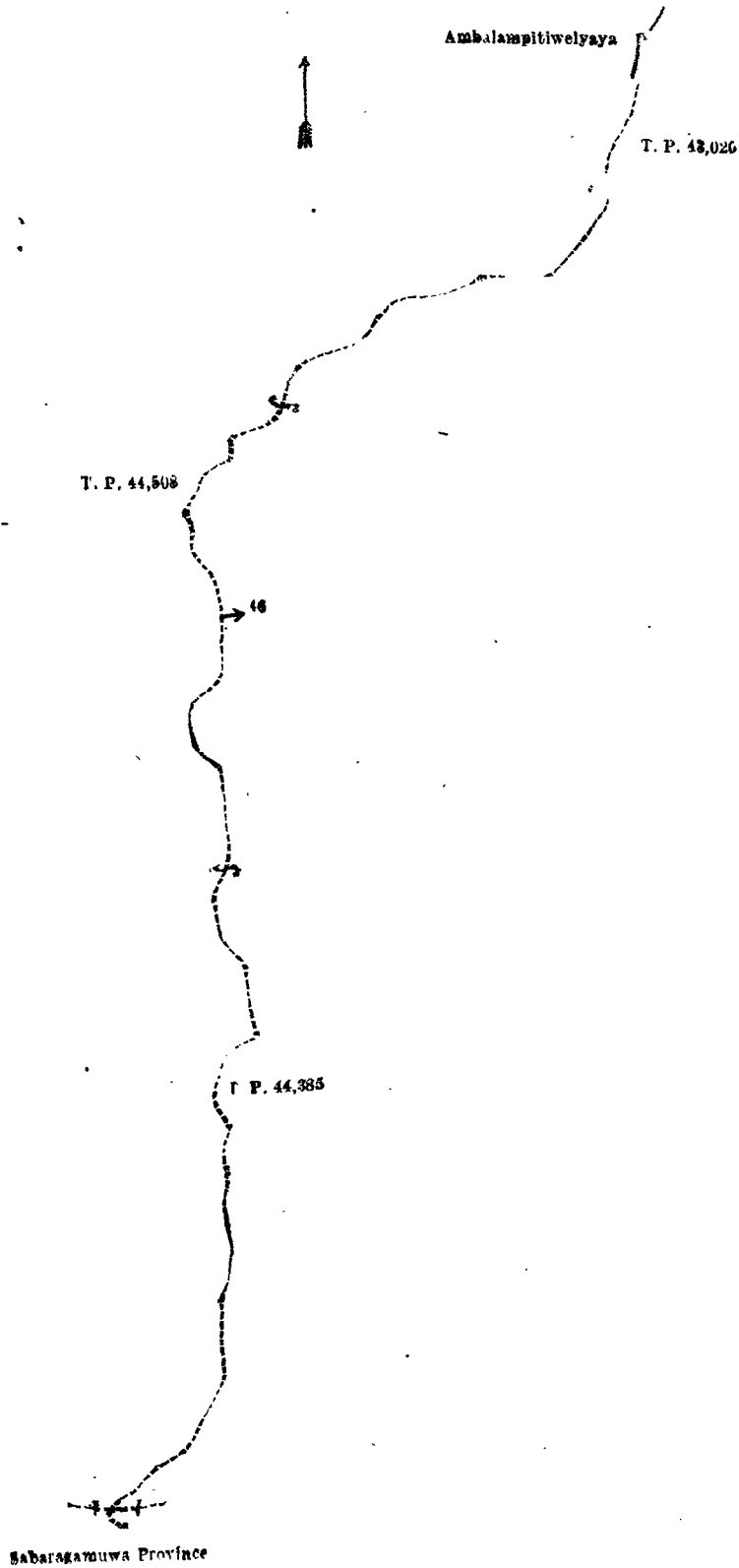
Scale of 4 Chains to an Inch.

H. P. HARRISON,
for Surveyor-General.

XVI.—Block survey preliminary plan 28.

| Lot. | Name of Land. | Extent, A. R. P. |
|------|-----------------|------------------|
| 46 | Gansabhawa road | 0 1 22 |

and bounded as follows : on the north by Ambalanpitiweliyaya claimed by W. Unga and others ; on the east by T. P. 43,020, T. P. 44,385 ; on the south by the boundary of the Province of Sabaragamuwa ; on the west by T. P. 44,508.



Surveyor-General's Office,
Colombo, November 21, 1919.

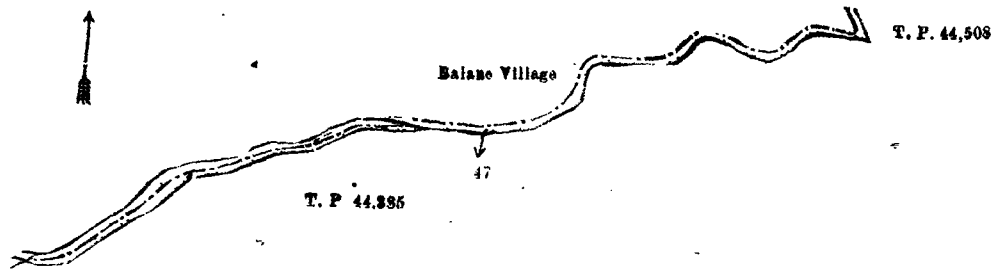
Scale of 8 Chains to an Inch.

H. P. HARRISON,
for Surveyor-General.

XVII.—Block survey preliminary plan 28.

| Lot. | Name of Land. | Extent, A. E. P. |
|------|--------------------------|------------------|
| 47 | Rotupihille-ela (stream) | 0 0 26 |

and bounded as follows: on the north by the village limit of Balane; on the east by T. P. 44,508; on the south by T. P. 44,385; on the west by the village limit of Balana.



Surveyor-General's Office,
Colombo, November 21, 1919.

Scale of 4 Chains to an Inch.

H. P. HARRISON,
for Surveyor-General.

XVIII.—Block survey preliminary plan 28.

| Lot. | Name of Land. | Extent, A. R. P. | Lot. | Name of Land. | Extent, A. R. P. |
|------|-----------------------|------------------|------|-----------------------------------|------------------|
| 48 | Railway reserve | 0 3 30 | 49C | Railway reserve (leased by Crown) | 0 0 37 |
| 49 | Do. (leased by Crown) | 1 1 36 | 49D | Do. (do.) | 2 1 28 |
| 49A | Do. (do.) | 0 0 31 | | | |
| 49B | Do. (do.) | 0 0 2 | | | 5 1 4 |

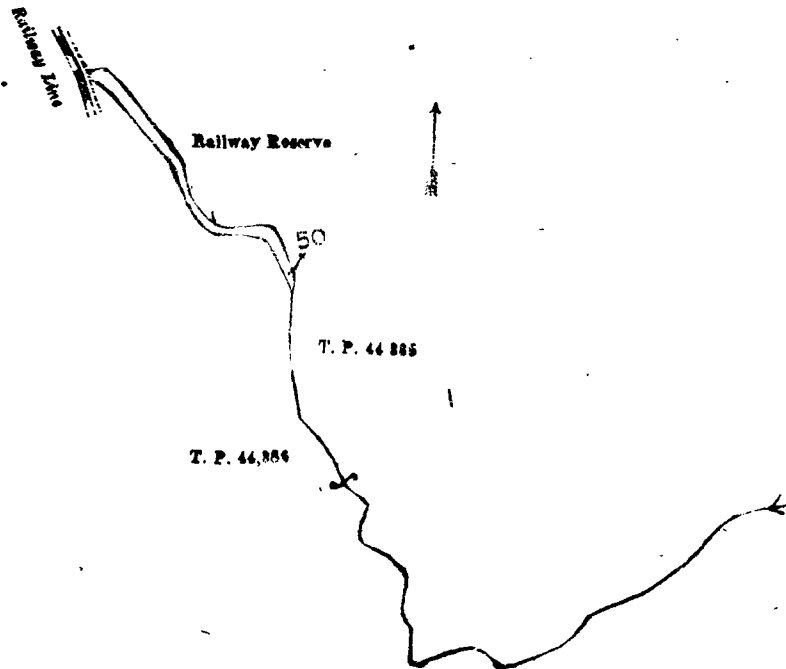
and bounded as follows : on the north by the village limit of Balana ; on the east by T. P. 44,385 ; on the south by Maragaha-ela, T. P. 44,386 ; on the west by the village limit of Balare.

[For Diagram see page 349.]

XIX.—Block survey preliminary plan 28.

| Lot. | Name of Land. | Extent, A. R. P. |
|------|-----------------------|------------------|
| 50 | Moragaha-ela (stream) | 0 1 11 |

and bounded as follows : on the north by a railway reserve leased from the Crown ; on the east by T. P. 44,385 ; on the south by T. P. 44,386 ; on the west by T. P. 44,386 and the railway line.



Surveyor-General's Office,
Colombo, November 21, 1919.

Scale of 4 Chains to an Inch.

H. P. HARRISON,
for Surveyor-General.

XX.—Block survey preliminary plan 28.

| Lot. | Name of Land. | Extent, A. R. P. |
|------|------------------|------------------|
| 51A | Bambaragala rock | 0 1 4 |

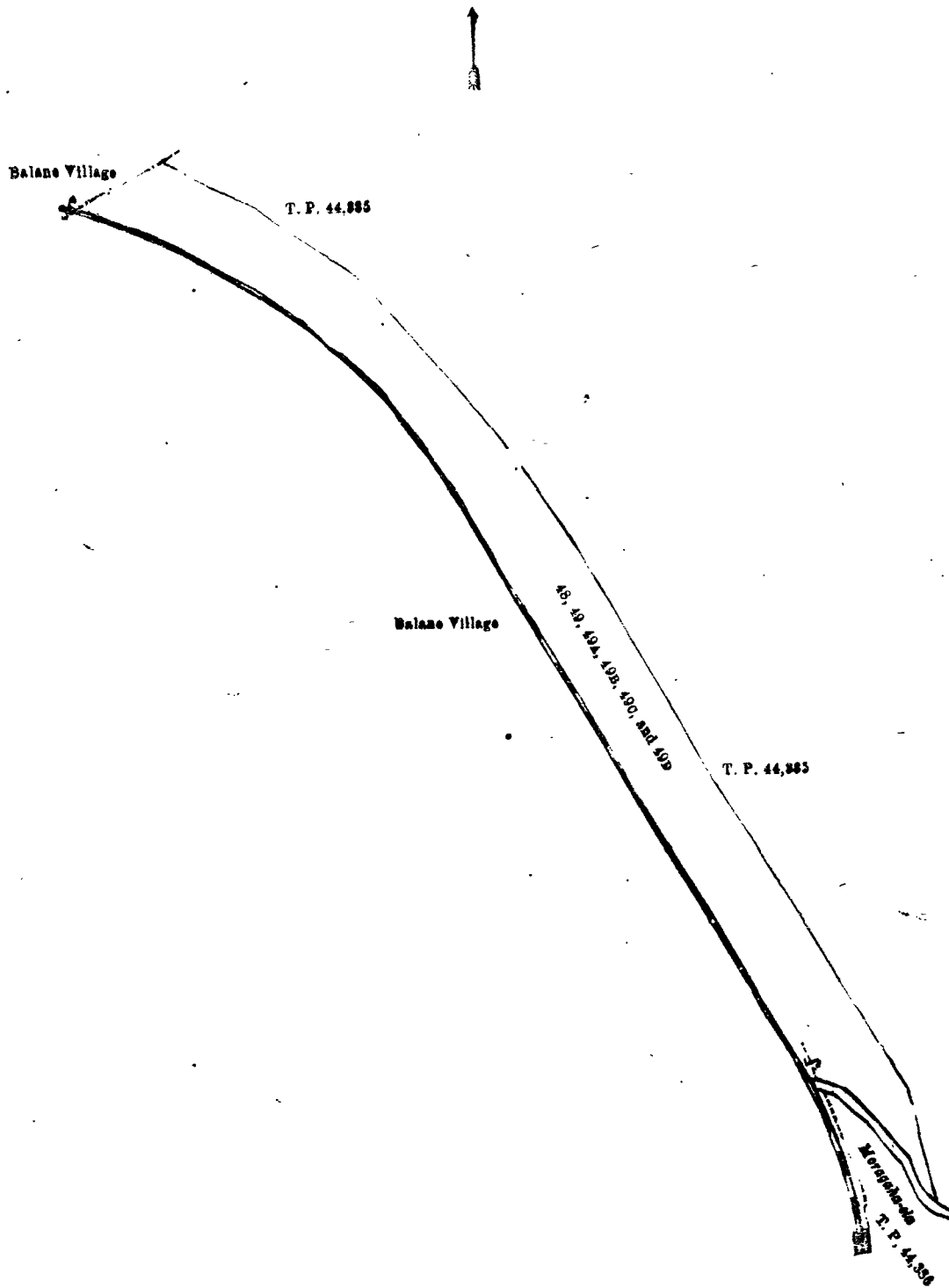
and bounded as follows : on the north and east by T. P. 44,629 ; on the south by a railway reserve ; on the west by the boundary of the Province of Sabaragamuwa.



Surveyor-General's Office,
Colombo, November 21, 1919.

Scale of 4 Chains to an Inch.

H. P. HARRISON,
for Surveyor-General.



Surveyor-General's Office,
Colombo, November 21, 1919.

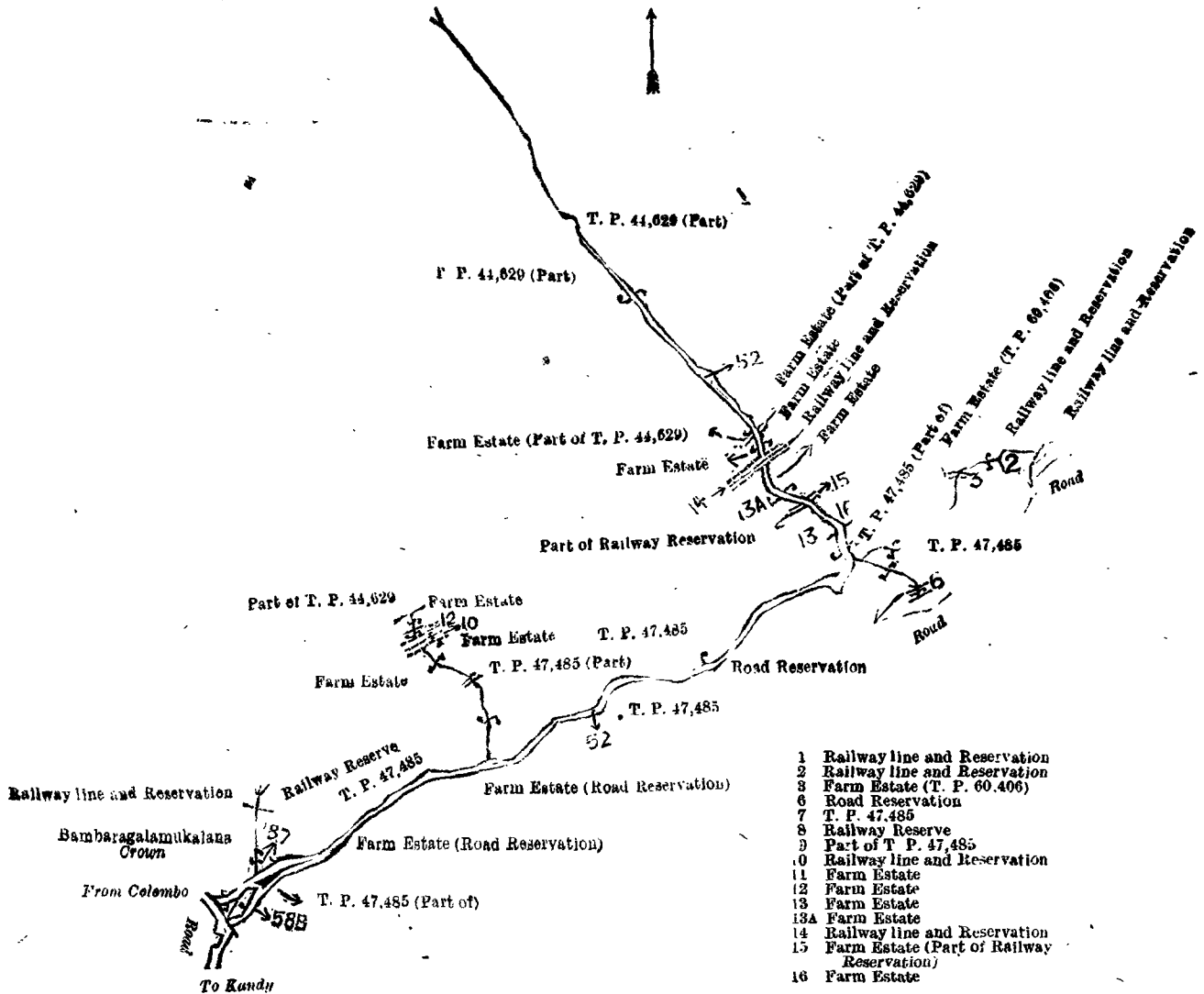
Scale of 4 Chains to an Inch.

H. P. HARRISON,
for Surveyor-General.

XXI.—Block survey preliminary plan 28.

| Lot. | Name of Land. | Extent, A. R. P. |
|------|-----------------------|------------------|
| 52 | Delpinne-ela (stream) | 2 0 23 |

and bounded as follows : on the north by T. P. 44,629 (part), Farm estate (part of T. P. 44,629), Farm estate leased from the Crown, railway line and reservation claimed by the Ceylon Government Railway, Farm estate leased from the Crown, Farm estate (part of railway reservation leased from the Crown), Farm estate claimed by Mr. Rudd and others, T. P. 47,485 (part of), Farm estate (T. P. 60,406), railway line and reservation claimed by the Ceylon Government Railway ; on the east by a road, railway line and reservation claimed by the Ceylon Government Railway, Farm estate (T. P. 60,406), T. P. 47,485, a road reservation ; on the south by a road reservation claimed by Mr. Rudd and others, T. P. 47,485, Farm estate (road reservation) claimed by Mr. Rudd and others, T. P. 47,485 (part of) ; on the west by the road from Kandy to Colombo, Bambaragalamukalana claimed by the Crown, railway line and reservation claimed by the Ceylon Government Railway, railway reserve, T. P. 47,485, part of T. P. 47,485, Farm estate leased from the Crown, railway line and reservation claimed by the Ceylon Government Railway, Farm estate leased from the Crown, part of T. P. 44,629, Farm estate leased from the Crown, railway line and reservation claimed by the Ceylon Government Railway, Farm estate leased from the Crown, T. P. 47,485 (part), T. P. 47,485, Farm estate claimed by Mr. Rudd and others, part of railway reservation leased from the Crown, Farm estate leased from the Crown, railway line and reservation leased from the Crown, Farm estate leased from the Crown, Farm estate (part of T. P. 44,629), T. P. 44,629 (part).



Surveyor-General's Office.
Colombo, November 21, 1919.

Scale of 8 Chains to an Inch.

H. P. HARRISON.
for Surveyor-General.

XXII.—Block survey preliminary plan 28.

| Lot. | Name of Land. | E tent, A. R. P. |
|------|-------------------------|------------------|
| 53 | Gurudeniya-ela (stream) | 0 1 27 |

and bounded as follows : on the north by T. P. 44,629 ; on the east by T. P. 44,629, Farm estate leased from the Crown, Farm estate claimed by Mr. Rudd and others, the village boundary of Kadawatagama ; on the south by Farm estate claimed by Mr. Rudd and others, Farm estate leased from the Crown, T. P. 44,629 ; on the west by T. P. 44,629.

[For Diagram see page 351.]

Kurunegala Notice No. 7,501.

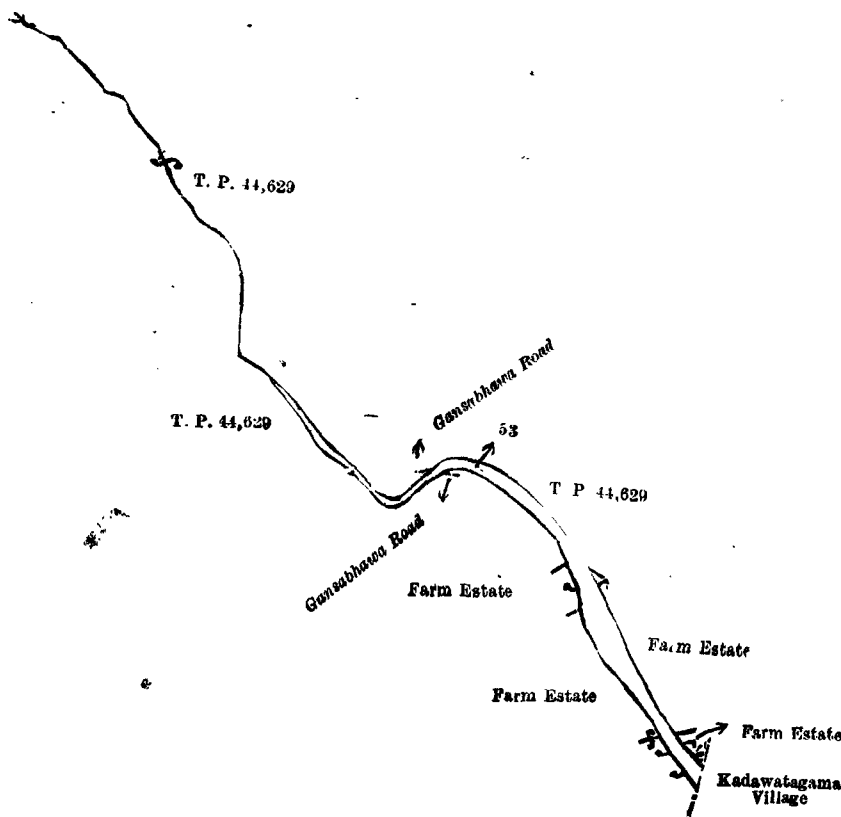
Notice under "The Waste Lands Ordinances of 1897, 1899, 1900, and 1903."

TAKE notice that unless within three months from March 12, 1920, the persons, if any, who claim any interest in the lands hereinafter mentioned or in any one or more of such lands or to some interest therein make claim in person or in writing to the said lands or any of them or to some interest therein to N. A. Hampton, Esq., Special Officer appointed under section 28 of "The Waste Lands Ordinances of 1897, 1899, 1900, and 1903," at his office at Colombo :

Such Special Officer, in pursuance of the powers vested in him by the said Ordinances, will declare by writing under his hand that the said lands, or such of them as to which no claim has been made, are the property of the Crown.

N. A. HAMPTON,
Special Officer.

NOTE.—A claim to a right of way over the said lands or any of them is a claim to an interest in the land or lands.



Surveyor-General's Office,
Colombo, November 21, 1919.

Scale of 4 Chains to an Inch.

H. P. HARRISON,
for Surveyor-General.

Kandy S. O. 1—1920.

Description of the Lands referred to.

The following lots situated in the village of Medagama, in the Giratalana korale of the Dewamedhi hatpattu of the Kurunegala District, in the North-Western Province, as described in the annexed diagrams:—

I.—Block survey preliminary plan 1,694.

| Lot. | Name of Land. | Extent, A. R. P. |
|------|-----------------------|------------------|
| 4 | Guruwalakatuwahenyaya | 24 3 23 |

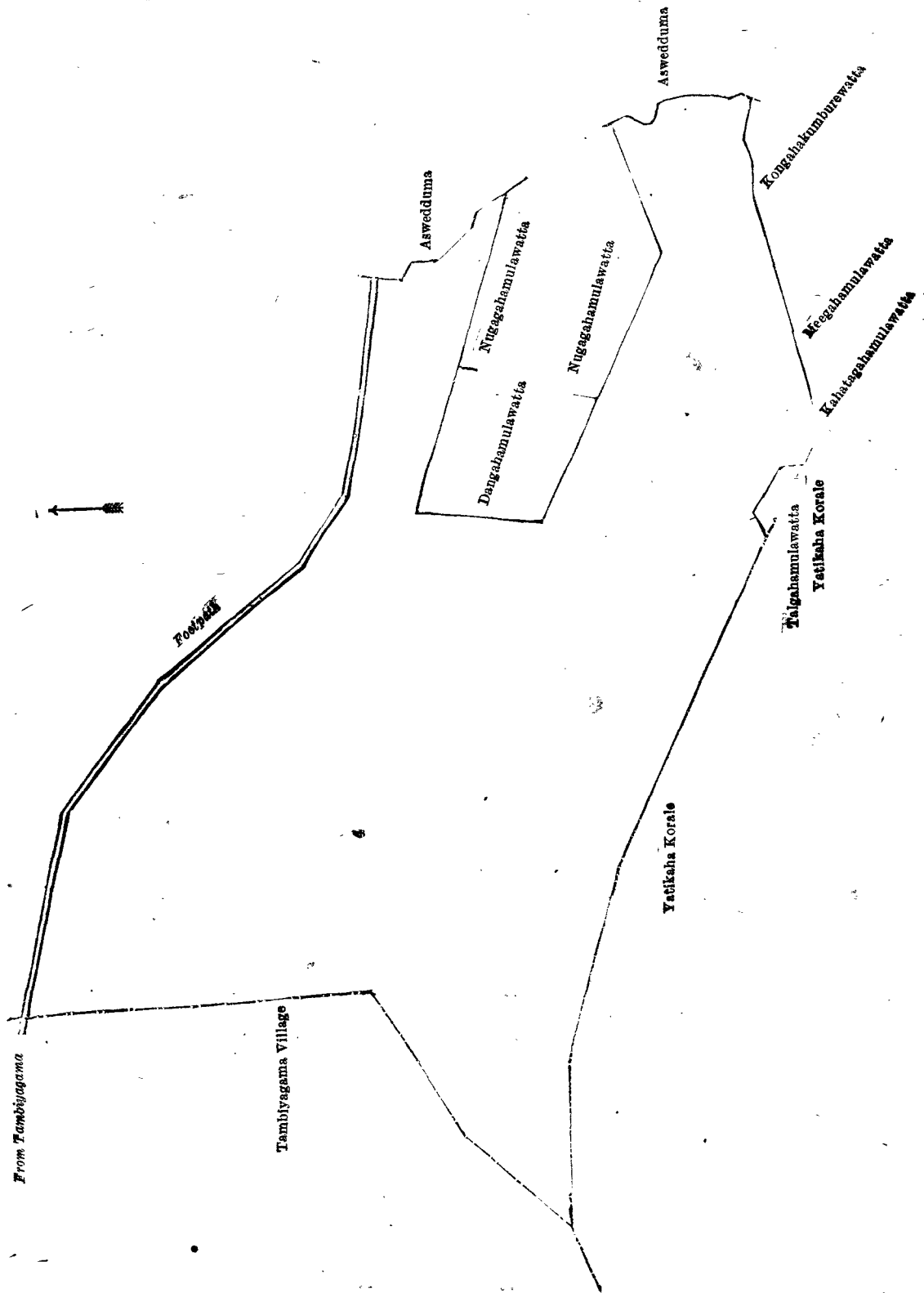
and bounded as follows: on the north by the footpath from Tambiyagama; on the east by Aswedduma claimed by Hawluwa Naidelagededera Kiri Naide and others, Nugagahamulawatta claimed by Kiri Banda of Henegedera, Dangahamulawatta claimed by Bamunu Mudiyansele Kiri Menika, Nugagahamulawatta claimed by Kiri Banda of Henegedera, Aswedduma claimed by Hawluwa Naidelagededera Kiri Naide and others; on the south by Kongahakumburawatta claimed by Thoragolle Naidelagededera Kiri Menika Nachchire, Meegahamulawatta claimed by Toragolle Naidelagededera Kiri Nachchire and another, Kahatagahamulawatta claimed by Timbiriwewa Dewayalage Andiya of Henegedera and another, the boundary of Yatikaha korale, Talgahamulawatta claimed by Tamiheti Mudiyansele Kirineris Singho of Kirimetiya, the boundary of Yatikaha korale: on the west by the village limit of Tambiyagama.

[For Diagram see page 352.]

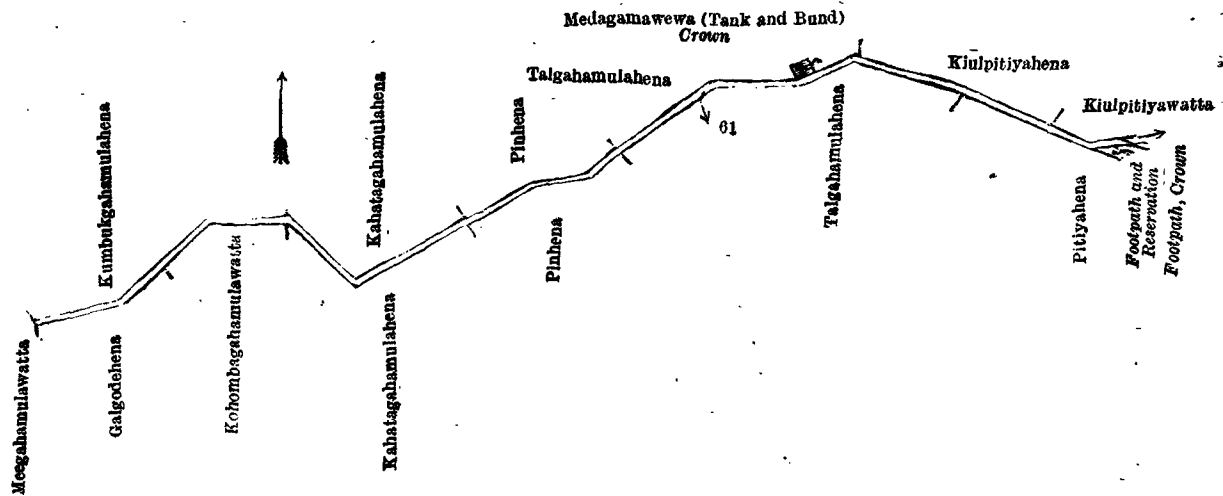
II.—Block survey preliminary plan 1,694.

| Lot. | Name of Land. | Extent, A. R. P. |
|------|---------------|------------------|
| 61 | Footpath | 0 1 2 |

and bounded as follows: on the north by Kumbukgahamulahena claimed by Jayakodi Arachchillage Kiri Naide, Kahatagahamulahena claimed by Jayakodi Arachchillage Bandiya Naide and others, Pinhena claimed by the Trustees of Tengodagedera temple, Talgahamulahena claimed by Jayakodi Arachchillage Kiri Naide, Medagamawewa (tank and bund) claimed by the Crown, Kiulpitiyahena claimed by Dissanayaka Mudiyansele Kiri Banda Vedarala, Kiulpitiyawatta claimed by D. M. Kiri Banda Vedarala; on the east by a footpath claimed by the Crown; on the south by a footpath and reservation, Pitiyahena claimed by Kadahapola Sulanchiappu and another, Talgahamulahena claimed by Jayakodi Arachchillage Kiri Naide, Pinhena claimed by the Trustees of Tengodagedera temple, Kahatagahamulahena claimed by Jayakodi Arachchillage Bandiya Naide and others, Kohombagahamulawatta claimed by Haulwenaidelai Kiri Naide and another, Galgodahena claimed by Jayakodi Arachchillage Kiri Naide; on the west by Meegahamulawatta claimed by Kiri Naide and others.



Scale of 4 Chains to an Inch.



Surveyor-General's Office,
Colombo, January 13, 1920.

Scale of 4 Chains to an Inch.

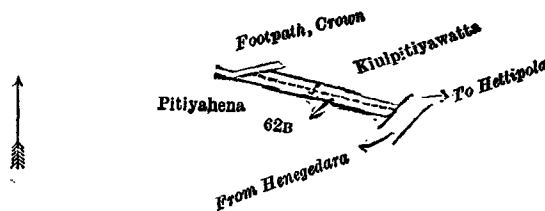
H. P. HARRISON,
for Acting Surveyor-General.

III.—Block survey preliminary plan 1,694.

| Lot. | Name of Land. |
|------|--------------------------|
| 62B | Footpath and reservation |

Extent, A. R. P.
0 0 13

and bounded as follows : on the north by a footpath claimed by the Crown, Kiulpitiyawatta claimed by Dissanayaka Mudiyansele Kiri Banda Vedarala ; on the east by the road from Hettipola to Henegedera ; on the south by Pitiyahena claimed by Kadahapola Sulanchi Appu and another ; on the west by Pitiyahena claimed by Kahadapola Sulanchi Appu and another, footpath claimed by the Crown.



Surveyor-General's Office,
Colombo, January 13, 1920.

Scale of 4 Chains to an Inch.
Kurunegala S. O. 13—1920.

H. P. HARRISON,
for Acting Surveyor-General.

Anuradhapura Notice No. 7,502.

Notice under "The Waste Lands Ordinances of 1897, 1899, 1900, and 1903."

TAKE notice that unless within three months from March 12, 1920, the persons, if any, who claim any interest in the land hereinafter mentioned make claim in person or in writing to the said land or to some interest therein to N. A. Hampton, Esq., Special Officer appointed under section 28 of "The Waste Lands Ordinances of 1897, 1899, 1900, and 1903," at his office at Colombo :

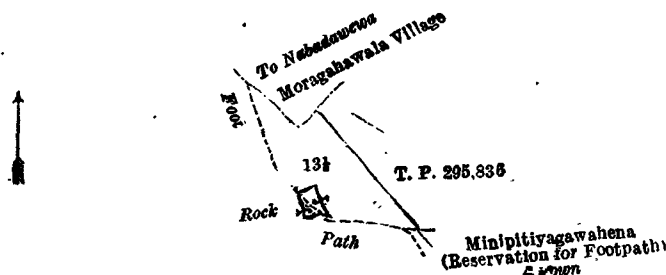
Such Special Officer, in pursuance of the powers vested in him by the said Ordinances, will declare by writing under his hand that the land, to which no claim has been made, is the property of the Crown.

N. A. HAMPTON,
Special Officer.

NOTE.—A claim to a right of way over the said land is a claim to an interest in the land.

Description of the Land referred to.

The land commonly called or known as Landukele, situated in the village of Hettikattiya, in the Elwe tulana of the Kanadara korale of the Nuwaragam palata, in the North-Central Province ; containing in extent 1 rood and 24 perches, shown as lot 13½ in block survey preliminary plan 750 and in the annexed diagram ; and bounded as follows : on the north by the village limit of Moragahawala ; on the east by T. P. 295,836 ; on the south by Minipitiyagawahena (reservation for footpath) declared to be the property of the Crown under the Waste Lands Ordinances, a footpath to Nabadawewa ; on the west by a footpath to Nabadawewa.



Surveyor-General's Office,
Colombo, February 3, 1920.

Scale of 4 Chains to an Inch.
Anuradhapura S. O. 7—1920.

F. J. SALMON,
for Acting Surveyor-General.

Anuradhapura Notice No. 7,503.

Notice under "The Waste Lands Ordinances of 1897, 1899, 1900, and 1903."

TAKE notice that unless within three months from March 12, 1920, the persons, if any, who claim any interest in the lands hereinafter mentioned or in any one or more of such lands or to some interest therein make claim in person or in writing to the said lands or to any of them or to some interest therein to N. A. Hampton, Esq., Special Officer appointed under section 28 of "The Waste Lands Ordinances of 1897, 1899, 1900, and 1903," at his office at Colombo:

Such Special Officer, in pursuance of the power vested in him by the said Ordinances, will declare by writing under his hand that the said lands, or such of them as to which no claim has been made, are the property of the Crown.

N. A. HAMPTON,
Special Officer.

NOTE.—A claim to a right of way over the said lands or any of them is a claim to an interest in the land or lands.

Description of the Lands referred to.

The following lots situated in the village of Betkewa, in the Elwe tulana of the Kanadara korale of the Nuwaragam palata, in the North-Central Province, as described in the annexed diagrams:—

I.—Block survey preliminary plan 759.

| Lot. | Name of Land. | Extent, A. R. P. | Lot. | Name of Land. | Extent, A. R. P. |
|--------|---|------------------|--------|--|------------------|
| 1 .. | Kudawewemukalana | .. 4 3 34 | 53 .. | Tisbamba (sanitary reserve) | .. 0 3 17 |
| 2 .. | Kudawewe-ela | .. 0 1 30 | 57 .. | Do. (do.) | .. 2 1 8 |
| 3 .. | Hedokgalemukalana, Kudamoragahawalemukalana | .. 253 0 24 | 58 .. | Reservation for bund | .. 0 1 14 |
| 4 .. | Kudamoragahawalewewekanda (tank bund abandoned) | .. 0 2 1 | 61 .. | Horow-ela (field channel) | .. 0 1 24 |
| 5 .. | Moragas-ela | .. 0 2 34 | 62 .. | Pansalwattekele | .. 0 1 18 |
| 6 .. | Cart track | .. 0 3 21 | 64 .. | Kiulpitiye-ela | .. 0 0 24 |
| 7 .. | Hammillagalemukalana | .. 134 0 32 | 65 .. | Reservation for stream | .. 0 1 13 |
| 8 .. | Kirimetiya-ela | .. 0 3 25 | 66 .. | Midellagaha-ela | .. 0 1 6 |
| 9 .. | Hammillagalemukalana | .. 18 0 12 | 67 .. | Mahawepitiya | .. 1 2 26 |
| 10 .. | Footpath | .. 0 0 29 | 69 .. | Migahapitiya | .. 1 0 18 |
| 11 .. | Palugahalanda and Hammillagalelanda | 5 2 28 | 70 .. | Reservation | .. 3 3 0 |
| 12 .. | Do. (chena reserve) | 25 2 33 | 72 .. | Munhena (reservation for stream) | .. 0 1 21 |
| 13 .. | Hammillagalelanda (reservation for stream) | .. 2 2 4 | 75 .. | Horow-ela (field ela) | .. 0 1 0 |
| 13½ .. | Dambuluwelanda | .. 3 0 11 | 78 .. | Cart track and reservation | .. 1 3 36 |
| 14 .. | Lokuruwewe-ela | .. 0 1 25 | 78½ .. | Pullarewela | .. 0 0 4 |
| 15 .. | Dambuluwelanda, Lokuruwewelanda (chena reserve) | .. 44 2 2 | 79 .. | Paluwattelanda and Kahatagahalanda | 62 2 0 |
| 16 .. | Lokuruwewa (tank and bund) | .. 13 2 17 | 80 .. | Horow-ela (field ela) | .. 0 0 19 |
| 17 .. | Palugahalanda (reservation for bund) | .. 1 0 25 | 82 .. | Kotiyahitinagalelanda and Nugagahayaya | .. 26 2 36 |
| 19 .. | Dambagahalanda | .. 3 3 12 | 85 .. | Reservation for bund | .. 0 2 16 |
| 22 .. | Kirimetiyaewewewa (tank and bund) | .. 8 1 36 | 87 .. | Do. | .. 1 0 3 |
| 23 .. | Meegahalanda | .. 4 0 0 | 88 .. | Kunuuragamewewa (tank and bund) | 24 3 19 |
| 24 .. | Palugahalanda (reservation for stream) | .. 1 2 7 | 89 .. | Godawalayayelanda and Ehatugahalanda (chena reserve) | .. 83 2 32 |
| 25 .. | Palugahalanda and Galkaruhena (chena reserve) | .. 71 0 7 | 90 .. | Godawalayayelanda and Indihena | .. 12 3 10 |
| 26 .. | Galkaruhena | .. 2 0 1 | 95 .. | Indihena (reservation for stream) | .. 0 1 38 |
| 27 .. | Footpath | .. 0 0 11 | 99 .. | Ranpativile-ela | .. 1 1 13 |
| 28 .. | Dambagahahena and Kohombagahayaya | .. 14 0 5 | 100 .. | Lulnewe-ela (half the area) | .. 0 0 18 |
| 29 .. | Dambagahahena (reservation for bund) | .. 1 1 15 | 102 .. | Karandagammanahena, Diulgahalanda, and Bogahalanda | .. 46 2 26 |
| 32 .. | Betkewewewa (tank and bund) | .. 187 0 35 | 104 .. | Habayaya (reservation for bund) | .. 1 1 15 |
| 33 .. | Mylagahalanda | .. 47 0 1 | 105 .. | Main road | .. 1 1 0 |
| 34 .. | Minipitiya (cemetery) | .. 0 2 1 | 106 .. | Boraluwalelanda (reservation for road) | 0 1 39 |
| 35 .. | Road (approach road to cemetery) | .. 0 0 8 | 107 .. | Do. (chena reserve) | .. 14 3 30 |
| 36 .. | Road (half the area of road) | .. 0 1 36 | 108 .. | Do. (reservation for cart track) | .. 0 1 23 |
| 37 .. | Reservation for road | .. 0 1 18 | 109 .. | Nugagahalanda | .. 2 0 28 |
| 41 .. | Mylagahalanda (reservation for bund) | .. 1 1 18 | 110 .. | Ketakelawewewa (tank and bund) | .. 30 3 32 |
| 42 .. | Cart track | .. 0 3 5 | 111 .. | Habayaya | .. 19 1 36 |
| 43 .. | Mylagahapitiya | .. 0 2 9 | 112 .. | Cart track | .. 0 3 27 |
| 50 .. | Waste land | .. 0 1 33 | 113 .. | Kendagalelanda and Boraluwalelanda | 31 0 39 |
| 51 .. | Horow-ela (field channel) | .. 0 0 11 | 114 .. | Hikgahalandemukalana | .. 88 2 13 |
| | | | 115 .. | Footpath | .. 0 0 5 |
| | | | | | 1,322 3 2 |

and bounded as follows: on the north by the village limit of Kahatagollewa; on the east by the village limit of Kokmaduwa, the boundary of the Uddiyankulam korale, the road from Trincomalee to Anuradhapura, the village limit of Lulnewa, the village limit of Lulnewa (the Lulnewe-ela), the village limit of Lulnewa, the boundary of the Uddiyankulam korale, the village limit of Sandigewewa (the road from Wambotuwagama to Ellewewa); on the south by the village limit of Ellewewa; on the west by the village limit of Ellewewa, the village limit of Rampatwila, the village limit of Rotapokuna, the village limit of Moragahawala.

NOTE.—The following lots lying within the above-mentioned boundaries are excluded from this part of the notice, and their aggregate acreage of 253 acres 1 rood and 10 perches is not included in the acreage of 1,322 acres 3 roods and 2 perches given above:—

Block survey preliminary plan 759.

| Lot. | Name of Land. | Extent, A. R. P. | Lot. | Name of Land. | Extent, A. R. P. |
|---------|--|------------------|---------|-----------------------------|------------------|
| A 18 .. | Palugaha-accara | .. 0 2 29 | c 39 .. | Gederagawanehena | .. 1 0 4 |
| A 20 .. | Palugahalanda | .. 0 3 27 | c 44 .. | Accarakumbura | .. 0 0 20 |
| A 21 .. | Palugaha-accara (T. P. 155,58½) | .. 2 2 31 | c 45 .. | Do. | .. 0 0 20 |
| B 30 .. | Dambagaha-accara (T. P. 160,663) | .. 7 3 28 | c 46 .. | Dambagahakumbura | .. 1 3 39 |
| B 31 .. | Do. | .. 0 3 39 | c 47 .. | Katuaccara | .. 0 0 24 |
| c 38 .. | Accarawatta (T. Ps. 269,721 and 278,100) | .. 3 1 1 | c 48 .. | Do. (part of T. P. 236,269) | 0 3 8 |
| | | | c 49 .. | Katuaccarewela | .. 0 0 17 |

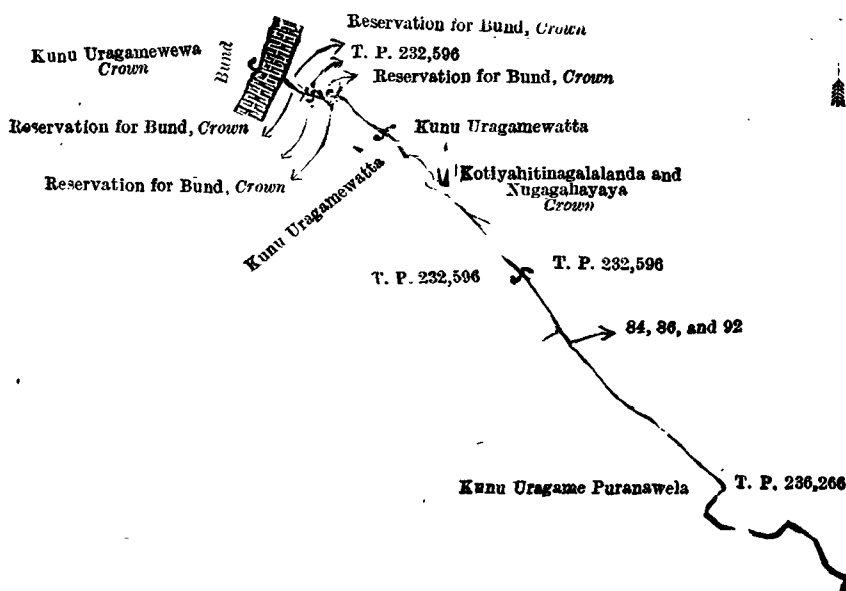
| Lot. | Name of Land. | Extent, A. R. P. | Lot. | Name of Land. | Extent, A. R. P. |
|------|--|------------------|------|----------------------------------|------------------|
| 52 | Dewalewatta | 0 0 28 | 101½ | Maha-accarawela | 145 0 29 |
| 63 | Wekandapaula-accare (T.Ps. 292,669, 141,497, 290,179, and 292,903) | 5 1 30 | 101½ | Do. | 0 0 11 |
| 68 | Kumbukgaha-accare (T. P. 258,584) | 0 3 18 | 101½ | Do. (part of T.P. 182,540) | 0 0 3 |
| 71 | Munheneaccare (T. P. 247,775) | 1 2 37 | 101½ | Do. (do.) | 0 0 3 |
| 73 | Puranawela | 51 1 25 | 101½ | Water-course | 0 0 12 |
| 74 | Do. | 0 0 12 | 101½ | Do. | 0 0 10 |
| 76 | Munhene-eleaccare | 0 2 19 | 40 | Dambagaha-accare (T. P. 249,274) | 0 3 23 |
| 77 | Paluwattelanda | 1 0 3 | 54 | Wekandapaulawatta | 0 2 15 |
| 81 | Pulleyareweleaccarepantiya | 0 0 18 | 55 | Pahalagammedda | 0 3 1 |
| 83 | Kunuuragamawatta | 0 3 34 | 56 | Do. | 2 1 18 |
| 84 | Horow-ela | 0 0 4 | 59 | Ihalagammedda | 2 0 17 |
| 86 | Do. | 0 0 1 | 60 | Alutwatta | 0 2 3 |
| 91 | Kunuuragamapurawela | 6 0 18 | 103 | Ketakelewewela | 5 0 9 |
| 92 | Horow-ela | 0 0 8 | | | 253 1 10 |
| 93 | Indihena | 2 0 1 | | | |
| 94 | Do. | 2 2 38 | | | |
| 96 | Kumbukwaleaccare | 0 2 20 | | | |
| 97 | Do. | 0 1 27 | | | |
| 98 | Dahayawelpantiya | 0 1 22 | | | |
| 101 | Munhene-eleaccare and Pullarewele-accare (T. Ps. 278,204, 272,579, 236,267, 278,203, 265,956, 247,776, 278,202, 264,005, 182,536, 234,202, 236,270, 287,233, 287,234, 236,263, | | | | |

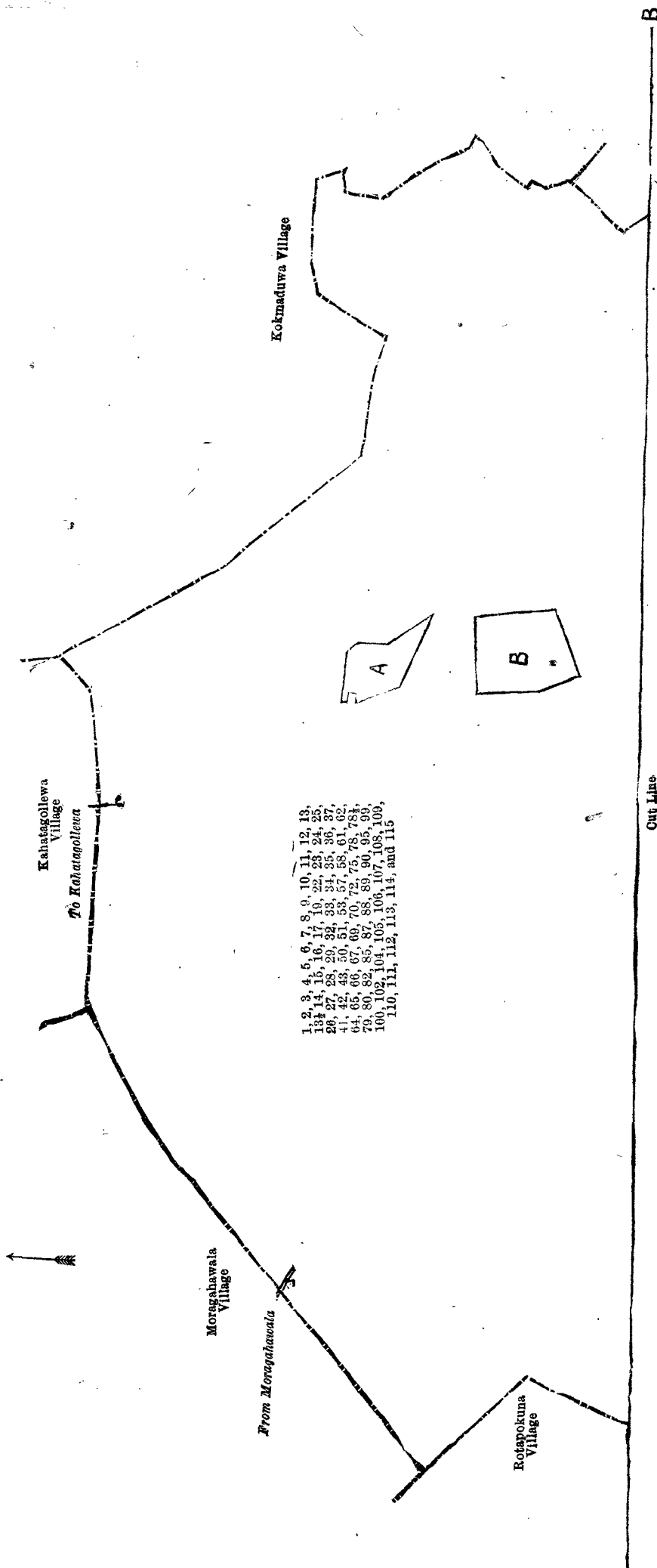
[For Diagram see pages 356, 357, and 358.]

II.—Block survey preliminary plan 759.

| Lot. | Name of Land. | Extent, A. R. P. |
|------|---------------|------------------|
| 84 | Horow-ela | 0 0 4 |
| 86 | Do. | 0 0 1 |
| 92 | Do. | 0 0 8 |
| | | 0 0 13 |


and bounded as follows : on the north by reservation for road belonging to the Crown, T. P. 232,596, reservation for bund belonging to the Crown, Kunuuragamewatta claimed by Wannakuralage Ranhamy Anumetirala and another ; on the east by Kotiyahitinagalalanda and Nugagahayaya belonging to the Crown, T. P. 232,596, T. P. 236,266 ; on the south by Kunuuragamapurawela (private) ; on the west by T. P. 232,596, Kunuuragamewatta claimed by Wannakuralage Ranhamy Anumetirala and another, reservation for bund belonging to the Crown, T. P. 232,596, reservation for bund belonging to the Crown, Kunuuragamewewa belonging to the Crown (a bund).

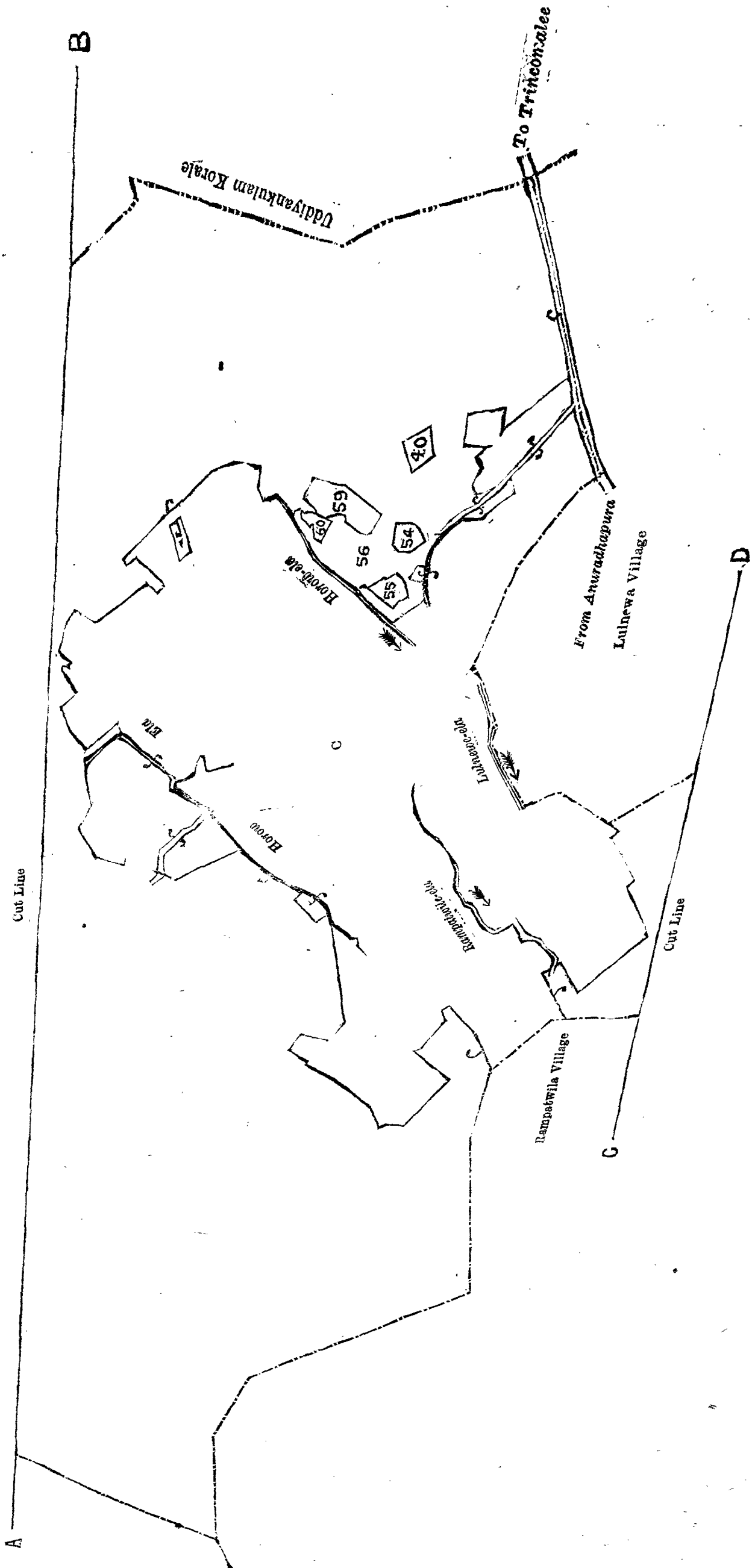


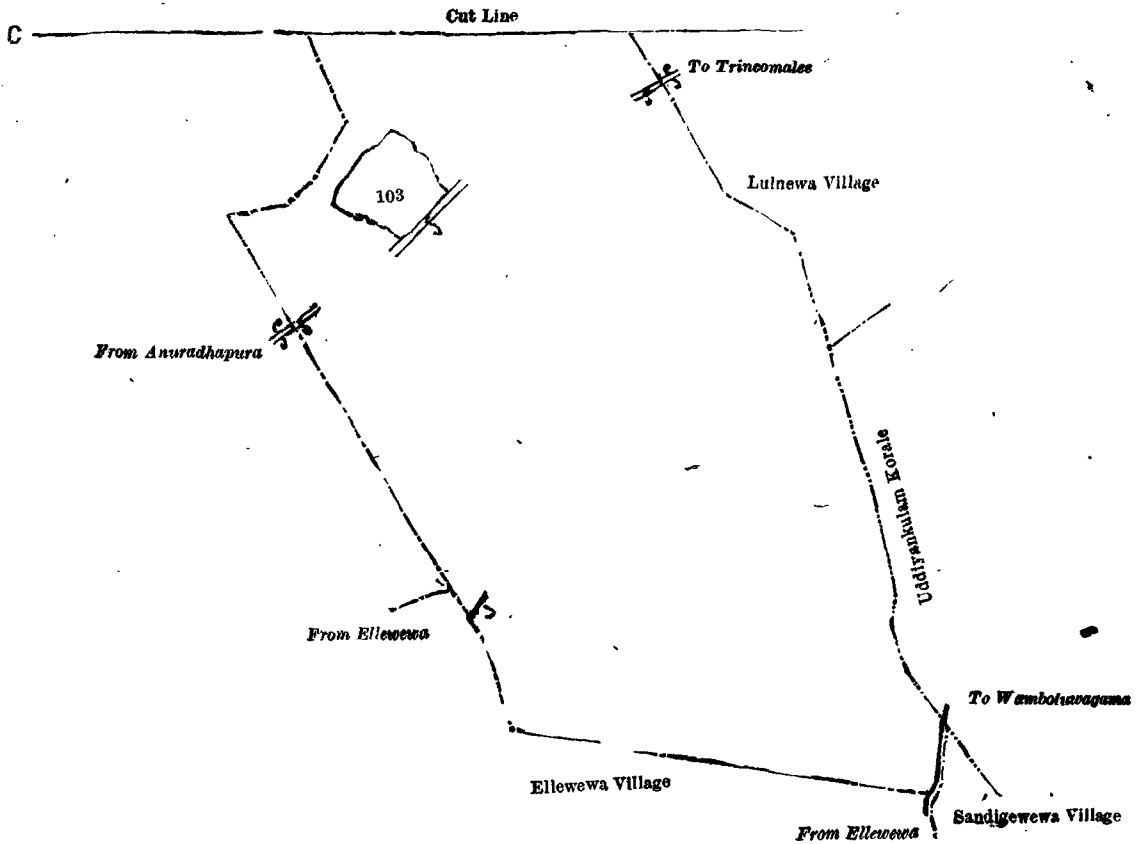


- 1, 2, 3, 4, 5, 6, 7, 8, 9, 10, 11, 12, 13,
- 134, 14, 15, 16, 17, 18, 22, 23, 24, 25,
- 26, 27, 28, 29, 32, 33, 34, 35, 36, 37,
- 41, 42, 43, 50, 51, 53, 57, 58, 61, 78, 82,
- 64, 65, 66, 67, 69, 70, 72, 73, 75, 76, 78, 83,
- 79, 80, 82, 85, 87, 88, 89, 90, 93, 95,
- 100, 102, 104, 105, 106, 107, 108, 109,
- 110, 111, 112, 113, 114, and 115

Cutt Line







Surveyor-General's Office,
Colombo, February 4, 1920.

Scale of 16 Chains to an Inch.

F. J. SALMON,
for Acting Surveyor-General.

LAND SALES IN THE WESTERN PROVINCE.

NOTICE is hereby given that on Wednesday, March 31, 1920, at 12 noon, the Government Agent for the Western Province will put up to auction, at his office at the Colombo Kachcheri, the right to dig for plumbago in the under-mentioned Crown lands in the Negombo District, and supposed to contain plumbago, for a period of five years on the following conditions:—

(a) The lease will include the right of mining for plumbago only, and will be for a period of five years at the yearly rent of Rs. 300 per acre, and subject to the covenants and conditions of Government, copy of which can be obtained at the Kachcheri. The highest bidder for the premium shall be the purchaser of the lease, provided that the amount of his bid shall not be less than Rs. 500 per acre.

(b) No bidding shall be finally accepted unless the person making the same shall, on being declared the highest bidder, immediately pay to the Government Agent a deposit of 10 per cent. on the amount of such bidding, whether he has made a previous deposit or not, and also unless the said person shall, on being declared the highest bidder as aforesaid, sign the above-mentioned conditions of sale.

(c) The purchaser shall pay to the Government Agent within one month from the day of sale the balance of the purchase money, and in failure thereof the purchase shall be considered void, and the deposit of 10 per cent. together with any other sum paid on account of the land, shall be forfeited.

(d) On payment to the Government Agent within the time specified of the whole of the purchase money, the Government Agent will grant to the purchaser a lease in the approved form, and the purchaser shall at the same time execute and deliver to the Government Agent a duplicate of such lease.

(e) Should any error or mistake hereafter appear in the description and admeasurement of the said lands, the purchaser will not be entitled to claim any compensation or abatement of the price in respect thereof.

(f) The fee for the preparation of the lease is 4 per cent. of purchase money, not exceeding Rs. 20, and must be paid on day of sale.

Preliminary plan 16,103. Village—Dahinpahuwa.

Yatigaha pattuwa of Hapitigam korale.

| Lot. | Name of Land. | Extent, A. R. P. |
|------|-------------------|------------------|
| 1 | Digalakanda .. | 7 3 25. |
| 2 | Do. .. | 0 3 7 |
| 3 | Do. .. | 0 1 28. |
| 4 | Do. .. | 0 0 15 |
| 5 | Gonnagahalanda .. | 0 1 16 |
| 6 | Do. .. | 0 1 9 |

Preliminary plan 16,564. Village—Imbultanwala.

Yatigaha pattuwa of Hapitigam korale.

| Lot. | Name of Land. | Extent, A. R. P. |
|------|--------------------|------------------|
| 1 | Digalakandekele .. | 1 0 0 |
| 2 | Do. .. | 1 0 0 |
| 3 | Do. .. | 1 0 0 |
| 4 | Do. .. | 0 3 31 |
| 5 | Do. .. | 0 3 28 |
| 6 | Do. .. | 0 3 32 |
| 8 | Do. .. | 0 2 25 |
| 9 | Do. .. | 0 1 7 |
| 10 | Do. .. | 0 3 34 |

The Kachcheri,
Colombo, March 3, 1920.

J. G. FRASER,
Government Agent.

LAND SALES IN THE CENTRAL PROVINCE.

No. 2,553, C. P.—The Government Agent, Central Province, will on Wednesday, May 19, 1920, at 1.30 P.M., at his office in Kandy, put up to auction, for sale or settlement, or will otherwise dispose of, the under-mentioned portions of Crown land, in accordance with the regulations of Government regarding land sales. Ten allotments of land situated in the Uda Dumbara division of the Kandy District of the Central Province.

Preliminary plan 6,626. Village—Pallewela in Gandeke korale. Claimant—Crown.

| Lot. | Name of Land. | Name of Applicant. | Description. | Extent. | | Upset price per acre, Rs. |
|------|------------------|---|-----------------------------|---------|-------|---------------------------|
| | | | | A. | R. P. | |
| 1 | Nidanekumbura .. | Dissanayake Mudiyanse Mudiyanse of Pallewela (P 10/U.D. 1914) | Paddy field .. | 0 | 1 4 | 300 |
| 2 | Do. .. | — | Reservation for footpath .. | 0 | 0 1 | —* |

[Preliminary plan 6,735. Village—Deegala in Gampaha East korale. Claimant Crown.

| | | | | | | |
|---|-------------------|--|-----------------------------|---|------|----|
| 1 | Wekaddekumbura .. | Welagedera Medduma Banda of Poppitiya (P 62/U.D. 1915) | Abandoned paddy field .. | 0 | 3 13 | 20 |
| 2 | Do. .. | do. .. | Reservation for footpath .. | 0 | 0 5 | —* |

Preliminary plan 6,927. Village—Bambarabedda in Gampaha West korale. Claimants—Crown and Pallegedera Keerala.

| | | | | | | |
|---|-----------------|---|-----------------------------|---|------|----|
| 1 | Kadawakahena .. | Medagedera Ranhamy of Bambarabedda (P 56/U.D. 1916) | Low jungle .. | 0 | 3 1 | 20 |
| 2 | Do. .. | do. .. | do. .. | 1 | 3 10 | 20 |
| 3 | Do. .. | do. .. | Reservation for footpath .. | 0 | 0 37 | —* |

Preliminary plan 6,823. Village—Kewulgama in Gampaha West korale. Claimant—Crown.

| | | | | | | |
|---|---------------------|---|----------------|---|------|-----|
| 1 | Welikaddekumbura .. | Beragala Ukku Banda of Kewulgama (P 27/U.D. 1916) | Paddy field .. | 0 | 0 37 | 300 |
|---|---------------------|---|----------------|---|------|-----|

Preliminary plan 6,613. Village—Kurukohogama in Udasiya pattu north. Claimant—Crown.

| | | | | | | |
|---|-------------------|---|-----------------------------|---|------|----|
| 1 | Balakanuwehena .. | H. M. P. Banda of Kurukohogama (P 49/U.D. 1913) | Scrub jungle .. | 8 | 2 33 | 20 |
| 2 | Do. .. | — | Reservation for footpath .. | 0 | 0 4 | —* |

* Not to be sold.

Further particulars regarding these lands can be obtained from the Government Agent, Central Province, and particulars regarding plans from the Surveyor-General.

Colonial Secretary's Office,
Colombo, March 10, 1920.

B. HORSBURGH,
Acting Colonial Secretary.

LAND SALES IN THE SOUTHERN PROVINCE.

No. 3,650, S. P.—The Government Agent, Southern Province, will on Thursday, June 24, 1920, at 1 P.M., at his office in Galle Kachcheri, put up to auction, for sale or settlement, or will otherwise dispose of, the under-mentioned portions of Crown land, in accordance with the regulations of Government regarding land sales. Twenty-one allotments of land situated in the Wellaboda pattu and Gangaboda pattu divisions of the Galle District of the Southern Province.

Preliminary plan 11,116. Village—Pataweliwitiya in Gangaboda pattu. Claimant—Crown.

| Lot. | Name of Land. | Name of Applicant. | Description. | Extent. | | Upset price per acre, Rs. |
|------|---|--|----------------|---------|-------|---------------------------|
| | | | | A. | R. P. | |
| 1 | Mudubenkanda alias Ela-udawilakaratura .. | — | High jungle .. | 0 | 3 2 | 55 |
| 4 | Mudubenkanda alias Ela-udawilakanda .. | Guruwatte Vidanelage Johanis Alwis of Pataweliwitiya | do. .. | 1 | 3 1 | 55 |

Preliminary plan 11,151. Village—Batapola in Wellaboda pattu. Claimant—Crown.

| | | | | | | |
|---|--------------------------------|----------------------------------|-----------|---|------|-----|
| 1 | Dikbedda or Kahatagaha-hena .. | M. Covis Silva of Ambalangoda .. | Deniya .. | 0 | 3 10 | 95 |
| 2 | Do. .. | do. .. | Jungle .. | 0 | 3 38 | 100 |

Village—Diviture in Gangaboda pattu.

| | | | | | | |
|---|--------------------------------|----------------------------------|-----------|---|------|----|
| 8 | Dikbedda or Kahatagaha-hena .. | M. Covis Silva of Ambalangoda .. | Deniya .. | 1 | 0 31 | 40 |
|---|--------------------------------|----------------------------------|-----------|---|------|----|

Claimants—Weiheenege Erolis and D. W. Amadoris de Silva and others.

| | | | | | | |
|---|--------------------------------|----------------------------------|------------------|---|------|-------|
| 9 | Dikbedda or Kahatagaha-hena .. | M. Covis Silva of Ambalangoda .. | Native garden .. | 0 | 3 22 | 40 |
| | | | Plantation .. | — | — | 23-50 |

Claimants—Weiheenege Aporis and D. W. Amadoris de Silva and others.

| | | | | | | |
|----|--------------------------------|----------------------------------|------------------|---|------|----|
| 10 | Dikbedda or Kahatagaha-hena .. | M. Covis Silva of Ambalangoda .. | Native garden .. | 0 | 0 22 | 40 |
| | | | Plantation .. | — | — | 1 |

C 7

| Lot. | Name of Land. | Name of Applicant. | Description. | Extent. | | Upset price per acre, Rs. |
|---|--|---|--------------------|---------|-------|---------------------------|
| | | | | A. | R. P. | |
| Claimant—Crown. | | | | | | |
| 12 | Diggoipalawatta or Kahata-gahahena | Weerasinha Erolis .. | Low jungle .. | 0 | 1 5 | 100* |
| Claimants—L. G. Charles and two others. | | | | | | |
| 17 | Bokuruketugoda or Kahata-gahahenadeniya | M. Covis Silva of Ambalangoda .. | Deniya .. | 0 | 0 38 | 40 |
| Preliminary plan 11,249. Village—Wanduramba. Claimants—Beeribabahamy and Ketipege Lokuhamy. | | | | | | |
| 4 | Lindamulawatta .. | E. K. Erolis of Wanduramba .. | Old garden .. | 0 | 1 5 | 50 |
| | | | Plantation .. | — | — | 13 |
| Preliminary plan 11,416. Village—Ihala Lelwala. Claimant—Crown. | | | | | | |
| 1 | Hindapotdeniyegoda .. | — .. | Scrub jungle .. | 0 | 0 10 | —† |
| 2 | Do. .. | L. L. D. Siyadoris Silva of Wanduramba .. | do. .. | 1 | 0 4 | 45 |
| Preliminary plan 11,419. Village—Ihala Lelwala. Claimant—Crown. | | | | | | |
| 1 | Malamorekanda .. | K. L. G. Don Carolis of Ettiligoda .. | Chena .. | 1 | 0 3 | 52 |
| 2 | Hindapotdeniyekanda .. | do. .. | do. .. | 1 | 0 4 | 52 |
| 3 | Do. .. | do. .. | Low jungle .. | 2 | 3 2 | 55 |
| 4 | Do. .. | do. .. | do. .. | 1 | 1 29 | 55 |
| 5 | Do. .. | C. Jayawardena of Wanduramba .. | do. .. | 2 | 0 4 | 55 |
| 6 | Do. .. | do. .. | do. .. | 0 | 2 23 | —† |
| Village—Wanduramba. | | | | | | |
| 7 | Hindapotdeniyekanda .. | — .. | Low jungle .. | 2 | 1 16 | 55 |
| Preliminary 11,423. Village—Ihala Lelwala. Claimant—Crown. | | | | | | |
| 1 | Watupengirihena or Kekillakanda or Kokawelakanda | Mr. J. P. D. S. Adihetty of Akmimana .. | Jungle .. | 9 | 1 33 | 57.50 |
| Claimant—Muhandiram F. A. Wickremasinha of Galle. | | | | | | |
| 2 | Do. (Lelwala estate) | Mr. J. P. D. S. Adihetty of Akmimana .. | Contains tea .. | 0 | 1 7 | 45 |
| | | | Plantation .. | — | — | 74 |
| 3 | Do. .. | do. .. | Contains rubber .. | 0 | 0 27 | 45 |
| | | | Plantation .. | — | — | 12 |
| Preliminary plan 11,424. Village—Ihala Lelwala. Claimant—Crown. | | | | | | |
| 1 | Galapathakanda .. | Mr. J. P. D. S. Adihetty of Akmimana .. | Jungle .. | 9 | 1 22 | 55 |

* With mining rights at Rs. 200 per acre.

† Reservation (not for sale).

Further information regarding these lands can be obtained from the Government Agent, Southern Province, and their plans from the Surveyor-General.

Colonial Secretary's Office,
Colombo, March 5, 1920.

GRAEME THOMSON,
Colonial Secretary.

No. 3,651, S. P.—The Government Agent, Southern Province, will on Tuesday, July 6, 1920, at 1 p.m., at his office in Galle Kacheheri, put up to auction, for sale or settlement, or will otherwise dispose of, the under-mentioned portions of Crown land, in accordance with the regulations of Government regarding land sales. Seven allotments of land situated in the Talpe pattu division of the Galle District of the Southern Province.

Preliminary plan 10,418. Village—Kodagoda. Applicant—Mr. R. L. Ephramus of Galle.

| Lot. | Name of Land. | Name of Claimant. | Description. | Extent. | | Upset price per acre, Rs. |
|---|-----------------------------|-----------------------------------|--------------------------|---------|-------|---------------------------|
| | | | | A. | R. P. | |
| 3 | Kodagodakanda .. | Mr. R. L. Ephramus of Galle .. | Contains rubber .. | 1 | 0 37 | 75* |
| | | | Plantation .. | — | — | 40.80 |
| Preliminary plan 11,112. Village—Udubettawa. Applicant—A. D. S. W. Goonewardena. | | | | | | |
| 5 | Kitulgahaudumullekumbura .. | E. K. Abensu .. | Paddy field .. | 1 | 0 9 | 100 |
| Village—Talgampola. | | | | | | |
| 8 | Gurubawilideniya .. | Crown .. | Deniya .. | 0 | 0 34 | 100 |
| Applicant—L. D. G. Johanes of China Garden. | | | | | | |
| 15 | Mandagalakumburaowita .. | U. W. Hinni Appu of Udubettawa .. | Garden .. | 0 | 0 37 | 100 |
| | | | Plantation .. | — | — | 5.25 |
| 18 | Paluwatta .. | Ellawalakankanange Abensu .. | Garden .. | 0 | 2 11 | 100 |
| | | | Plantation .. | — | — | 52 |
| 19 | Mandagalakanda .. | Crown .. | Jungle (not for sale) .. | 0 | 0 8 | —† |
| 20 | Mandagalawatta .. | G. A. Hinnihamy and others .. | Native garden .. | 0 | 0 8 | 100 |
| | | | Plantation .. | — | — | 3.25 |
| Preliminary plan 11,232. Village—Tellambure. Applicant—H. Hewage Andris Appu of Tellambure. | | | | | | |
| 2 | Dolagawawatta .. | H. G. Andris of Tellambure .. | Native garden .. | 0 | 0 30 | 65 |
| | | | Plantation .. | — | — | 10.50 |

* Lot No. 3 in preliminary plan 10,418 will be sold reserving the bed of the stream and footpath. † Reservation.

Further information regarding these lands can be obtained from the Government Agent, Southern Province, and their plans from the Surveyor-General.

Colonial Secretary's Office,
Colombo, March 8, 1920.

B. HORSBURGH,
Acting Colonial Secretary.

It is hereby notified for general information that the under-mentioned land lease sales fixed for the dates named against them are withdrawn from their respective sales:—

| Preliminary Plan No. | Lot No. | Date of Lease Sale. | No. and Date of Gazette. | Name of Pattu. |
|----------------------|---|---------------------|-----------------------------------|------------------------------|
| 11,316 .. | 3 | March 9, 1920 .. | December 19, 1919 .. | Talpe pattu |
| 11,395 .. | 3 and 4 | March 16, 1920 .. | No. 7,081 of January 30, 1920 .. | Four Gravets |
| 11,049 .. | 1, 2, 3, 4, 5, 10, 11, 16, 17, 19, 26, 27, 28, 29, 31, 32, 36, 37, and 38 | May 18, 1920 .. | No. 7,077 of January 16, 1920 .. | Four Gravets and Talpe pattu |
| 11,335 .. | 1, 2, and 3 | March 23, 1920 .. | No. 7,073 of December 19, 1919 .. | Bentota-Walallawiti korale |
| 11,292 .. | 1 | March 23, 1920 .. | December 19, 1919 .. | Wellaboda pattu |
| 10,991 .. | 10 | } April 1, 1920 .. | No. 7,074 of December 23, 1919 .. | Gangaboda pattu |
| 11,355 .. | 2 and 3 | | | |
| 11,383 .. | 1 and 2 | | | |
| 11,307 .. | 1 to 8 | April 1, 1920 .. | No. 7,076 of January 9, 1920 .. | Talpe pattu |
| 11,397 .. | 1 and 2 | April 20, 1920 .. | No. 7,087 of February 20, 1920 .. | Gangaboda pattu |

The Kachcheri,
Galle, March 5, 1920.

R. S. V. POULIER,
for Government Agent.

THE Assistant Government Agent, Matara, is prepared to receive on or before March 31, 1920, at the Matara Kachcheri, written applications for the lease in perpetuity from May 15, 1920, of the under-mentioned portions of Crown land to be planted with coconuts, rubber, tea, or other produce. No such applications will be entertained unless the applicant gives his full name and address and until he makes with the Assistant Government Agent, Matara, a deposit of Rs. 3 per acre or a portion of an acre. Such deposit will not be returned until the lease of the land has been sold or until it has been decided by the Assistant Government Agent that it will not be sold.

On Saturday, May 1, 1920, at 11 A.M., at the Matara Kachcheri, the sale of the lease will be put up to auction in accordance with the regulations of Government regarding the lease of Crown lands. The highest bidder for the premium shall be the purchaser of the lease, but the bidding shall be confined to the original applicant and those other applicants whose applications shall have been made in the

manner above specified. The conditions of lease of the lots are obtainable on application from the Assistant Government Agent, Matara, and the plans of them from the Surveyor-General. These lands are suitable for tea and rubber.

Final village plan 533.
Village—Eramadugoda in Weligam korale.

| Lot. | Name of Land. | Description. | Extent. |
|---------|---------------------|--------------|-----------------|
| 151A .. | Tiruwanakuttiyahena | Jungle | A. R. P. 56 2 2 |
| 74½ .. | Do. | Do. | 41 2 28 |

Name of owner: Crown.

Upset premium: Rs. 14 per acre.

Annual rent per acre per annum Rs. 3-90. Rent for the first six years shall be at the rate of one-third of the full amount.

Colonial Secretary's Office,
Colombo, March 4, 1920.

GRAEME THOMSON,
Colonial Secretary.

LAND SALES IN THE NORTH-WESTERN PROVINCE.

NOTICE is hereby given that the sale of the lease of lot 1g in final village plan No. 231, Welikumbura village in Dambadeni Udukaha korale west of Dambadeni hatpattu, in the Kurunegala District of the North-Western Province, fixed for Friday, March 26, 1920, at the Kurunegala Kachcheri, and published in the notice which appeared in the *Ceylon Government Gazette* No. 7,083 of February 13, 1920, is cancelled.

Kurunegala Kachcheri,
March 9, 1920.

C. R. CUMBERLAND,
Government Agent.

LAND SALES IN THE NORTH-CENTRAL PROVINCE.

No. 2,091, N.C. P.—The Government Agent, North-Central Province, will on Thursday, April 22, 1920, at 1 P.M., at the Anuradhapura Kachcheri, put up to auction, for sale or settlement, or will otherwise dispose of, the under-mentioned portions of Crown land, in accordance with the regulations of Government regarding land sales. Twenty-one allotments of land situated in the Nuwaragam, Hurulu, and the Kalagam palatas of the Nuwarakalawiya district of the North-Central Province.

| Lot. | Name of Land. | Name of Applicant. | Description. | Extent. | Upset price. |
|------|----------------|---|--------------------------------|----------|---------------|
| | | | | A. R. P. | per acre, Rs. |
| 1140 | Mailagahaidama | Bandage Dingiri Banda | Jungle fit for paddy | 4 3 39 | 17 |
| 1727 | Mailagahaidama | — | Jungle (asweddumised) | 0 1 13 | 16 |
| 1754 | Kongaha-accare | Kapurala Vel-vidanege Wannihamy, Vel-Vidane | High jungle suitable for paddy | 1 0 6 | 21 |
| 1969 | Kelekamata | Sirimahamige Wannihamy | Jungle fit for garden | 1 0 17 | 17-50 |

| Lot. | Name of Land. | Preliminary plan 5,298. Village—Kudapattiya in Kalpe korale. | | | Extent. | Upset price per acre, Rs. |
|---|---|--|---|----------|---------|---------------------------|
| | | Name of Applicant. | Description. | A. R. P. | | |
| 1 | Helambagahaidama | S. Menikrala, Vel-Vidane of Mekich-chewa | High jungle fit for paddy | 1 1 31 | 27 | |
| 2 | Mailagahaidama | B. Malhamy, Vel-Vidane of Kudapattiya. | Jungle fit for paddy | 1 0 13 | 17 | |
| Preliminary plan 5,355. Village—Siwalakulama in Uddiyankulama korale. | | | | | | |
| 3 | Mailagahayaya | R. Mudiyanse of Siwalakulama | Jungle fit for paddy cultivation | 1 2 5 | 16 | |
| Preliminary plan 5,396. Village—Hammillewa in Kiralawa korale. | | | | | | |
| 3 | Dambagahahena | M. Kapurala of Hammillewa | Jungle fit for paddy cultivation | 0 1 12 | 16 | |
| 4 | Do. | do. | do. | 0 1 24 | 16 | |
| 5 | Do. | do. | do. | 0 2 9 | 16 | |
| 6 | Do. | do. | do. | 0 0 33 | 16 | |
| Final village plan 168. Village—Ukkulankulama in Kende korale. | | | | | | |
| 1AA | Ukkulankulamalanda or Ukkulankulamakele | A. Punchirala, ex-Vel-Vidane of Ukkulankulama | Chena | 1 3 32 | 17.50 | |
| 1AB | Do. | K. U. Tikiri Appu of Ukkulankulama | do. | 4 0 12 | 17.50 | |
| 1AC | Do. | — | Paddy (encroachment by K. U. Tikiriappu of Ukkulankulama) | 0 2 21 | 20 | |
| Final village plan 195. Village—Konittegama in Eppawala korale. | | | | | | |
| 1D | Konittegamaekele | K. Vel-Pediya of Dangollegama and others | Forest | 5 3 39 | 22.50 | |
| Final village plan 232. Village—Dematawewa in Eppawala korale. | | | | | | |
| 1D | Dematawewakele or Hingurawelohenayaya | Kauralage Appuhamy, Vel-Vidane of Nawagattegama | Low jungle | 1 1 39 | 20 | |
| 1E | Do. | Wanniamige Banda of ditto | do. | 1 0 2 | 20 | |
| 8D | Dematawewakele | — | do. | 2 0 0 | 20 | |
| 8E | Do. | Wanniamige Banda and 3 others of Nawagattegama | do. | 2 0 25 | 20 | |
| Final village plan 281. Village—Indigaspotana in Nuwaragam korale. | | | | | | |
| 1P | Indigaspotanakele | K. V. Pancha of Indigaspotana | Jungle | 1 0 0 | 18 | |
| 1Q | Do. | I. Henayage Kiriya of ditto | do. | 0 2 3 | 18 | |

Further particulars regarding the above-mentioned lands may be obtained from the Government Agent, North-Central Province, and plans of them from the Surveyor-General.

Colonial Secretary's Office,
Colombo, March 8, 1920.

B. HORSBURGH,
Acting Colonial Secretary.

LAND SALES IN THE PROVINCE OF UVA.

No. 1,388, P. of U.—On Thursday, April 29, 1920, at 12 noon, the Government Agent for the Province of Uva will put up to auction, at his office in Badulla Kachcheri, the under-mentioned portions of Crown land, on the terms authorized by Government. Two allotments of land situated in the Yatikinda division of the Badulla District of the Province of Uva:

| Lot. | Name of Land. | Name of Claimant. | Description. | Extract No. 2 of block survey preliminary plan 2A. Village—Gotuwela. | |
|------|---------------|-------------------|--------------|--|---------------------------|
| | | | | Extent. | Upset price per acre, Rs. |
| 28A | Wewebeddekele | Crown | Forest | 0 0 3.75 | 80 |
| Lot. | Name of Land. | Name of Claimant. | Description. | Extract No. 3 of block survey preliminary plan 2A. Village—Gotuwela. | |
| | | | | Extent. | Upset price per acre, Rs. |
| 28B | Wewebeddekele | Crown | Patna | 0 0 14.75 | —* |

* This lot 28B is to be given in exchange for lot 107 in Extract No. 6 of block survey preliminary plan 2.

Further information regarding the above lots can be obtained from the Government Agent, Province of Uva, and their plans from the Surveyor-General.

Colonial Secretary's Office,
Colombo, March 10, 1920.

B. HORSBURGH,
Acting Colonial Secretary.

LAND SALES IN THE PROVINCE OF SABARAGAMUWA.

It is hereby notified that the sale fixed for March 22, 1920, at the Ratnapura Kachoheri, of the perpetual lease of the lands in Nahalwatura and Vikiliya villeges (*vide Government Gazette* No. 7,082 of February 6, 1920), is cancelled.

Colonial Secretary's Office,
Colombo, March 9, 1920

B. HORSBURGH,
Acting Colonial Secretary.

LAND SALES BY THE SETTLEMENT OFFICER.

PROVINCE OF UVA.

No. 5,499, S. O.—On Monday, April 26, 1920, at 12 noon, the Land Settlement Officer will put up for sale or settlement, at Ella Resthouse, the under-mentioned portions of Crown land, on the terms authorized by Government. Twenty-eight allotments of land situated in the Kumbalwela korale of the Yatikinda division of the Badulla District of the Province of Uva.

| Lot. | Name of Land. | Block survey preliminary plan 279.—Gawarawela. | | Description. | Extent. | |
|------|------------------------------|--|--|--------------|------------------|--------|
| | | Name of Claimant. | | | A. | R. P. |
| 53 | Pitapolawatta | .. | Gamage Babun Appu | .. | Garden | 0 0 19 |
| 88 | Kehelwattchena | .. | Kehelwattgedera Rankonda and ditto Garuwa | .. | Cleared chena | 0 1 22 |
| 119 | Tawalamekumbureoyelandewatta | .. | (1) Tawalangedera Garu, (2) ditto Dingiri, (3) ditto Mahimi | .. | Garden | 0 1 27 |
| 120 | Oyewatta | .. | Oyewattgedera Hudi | .. | do. | 0 3 5 |
| 121 | Oyewattchena | .. | do. | .. | Chena | 0 0 36 |
| 125 | Kitulgahagodawatta | .. | Wewaliyadgedera Vidane | .. | Plantains | 0 3 12 |
| 126 | Bokotuwwewatta | .. | (1) Tawalamegedera Horata, (2) ditto Andirisa, (3) ditto Garuwa, (4) ditto Kuri, (5) ditto Nonno | .. | Garden | 0 2 12 |
| 129 | Bittarakolekumburawatta | .. | (1) Oyalandegedera Dewaya, (2) Baba | .. | Plantains | 0 0 36 |
| 208 | Amunehenawatta | .. | (1) Abeysinghe Mudiyansele Muttu Menika, (2) Mudun-pitakumburegedera Donthuwa | .. | do. | 0 2 23 |
| 218 | Galgodehena | .. | (1) Mahagammedde Huduwa, (2) ditto Binduwa, (3) ditto Dewaya | .. | Chena | 0 2 20 |
| 228 | Godewatta | .. | (1) Mahagammedgedera Horatha, (2) ditto Menika | .. | Garden | 0 3 0 |
| 229 | Wewalakatukele | .. | (1) Ditto Hudi, (2) ditto Baba, (3) ditto Mahimi | .. | do. | 0 0 33 |
| 230 | Wewalakatuhena | .. | Ditto Suduwa | .. | Chena | 0 1 11 |
| 237 | Medagodewatta | .. | Medagodegedera Hudi | .. | Garden | 0 0 34 |
| 240 | Do. | .. | (1) Ditto Mahimi, (2) Egodawattgedera Binduwa | .. | do. | 0 3 5 |
| 260 | Galketiyehehena | .. | Alutgedera Sudi | .. | Chena | 0 1 25 |
| 261 | Gangodakumburehena | .. | (1) Mahawela Mudiyansele Hindagoda Banda, (2) Manawaduge David Silva Wimalasuriya | .. | do. | 1 0 34 |
| 264 | Kondattchena | .. | Kammalegedera Menik Appu | .. | Chena and jungle | 0 1 26 |
| 302 | Wewatennewatta | .. | Wewatennegedera Binduwa | .. | Garden | 0 1 13 |
| 317 | Kadewatta | .. | Nawela Kadewatte Haramanis Appu | .. | do. | 0 2 26 |
| 320 | Godewatta | .. | Godewattgedera Suduwa | .. | do. | 0 0 24 |
| 330 | Himbiliyagahawatta | .. | Ditto Huduwa | .. | do. | 0 1 11 |
| 333 | Egodawatta | .. | (1) Ditto Serata, (2) ditto Puncheda | .. | do. | 0 0 28 |
| 336 | Do. | .. | Kolluwattgedera Dingiri | .. | do. | 0 2 24 |
| 338 | Nattaranwelmendiyewatta | .. | (1) Ambagahawattgedera Binduwa, (2) ditto Menika | .. | do. | 0 2 15 |
| 351 | Hapugahawatta | .. | Hapugahawattgedera Menika | .. | do. | 0 2 7 |
| 354 | Helagederawattchena | .. | (1) Hapugahawattgedera Danthuwa, (2) ditto Huda, (3) ditto Hudi, (4) ditto Rankonda | .. | Chena | 0 1 5 |
| 361 | Pillewepallegederawatta | .. | Badalkumburegedera Nipuna | .. | Garden | 0 1 16 |

Upset price at Rs. 15 to Rs. 50 per acre. Further information regarding these lands can be obtained from the Land Settlement Officer, and plans of them from the Surveyor-General.

Colonial Secretary's Office,
Colombo, March 9, 1920.

B. HORSBURGH,
Acting Colonial Secretary

No. 5,500, S. O.—On Tuesday, April 27, 1920, at 1 P.M., the Land Settlement Officer will put up for sale or settlement, at Nawalagama Camp, the under-mentioned portions of Crown land, on the terms authorized by Government. Three allotments of land situated in the Kumbalwela korale of Yatikinda division of the Badulla District of the Province of Uva.

| Lot. | Name of Land. | Block survey preliminary plan 280.—Rawana-ella. | | Description. | Extent. | |
|------|--------------------------------------|---|---|--------------|---------|--------|
| | | Name of Claimant. | | | A. | R. P. |
| 46B | Kalagahadowewatta | .. | Crown; encroached on by Thana Arunasalam Pillai | .. | Tea | 12 2 8 |
| 46C | Do. | .. | do. | .. | do. | 0 2 6 |
| 119A | Gansabhawa road <i>alias</i> Adipara | .. | do. | .. | Road | 0 0 5 |

Upset price at Rs. 35 per acre. Further information regarding these lands can be obtained from the Land Settlement Officer, and plans of them from the Surveyor-General.

Colonial Secretary's Office,
Colombo, March 9, 1920.

B. HORSBURGH,
Acting Colonial Secretary.

No. 5,501, S. O.—On Monday, April 26, 1920, at 12 noon, the Land Settlement Officer will put up for sale or settlement, at Ella Resthouse, the under-mentioned portions of Crown land, on the terms authorized by Government. Sixteen allotments of land situated in the Kumbalwela korale of the Yatikinda division of the Badulla District of the Province of Uva.

Block survey preliminary plan 279.—Gawarawela.

| Lot. | Name of Land. | Name of Claimant. | Description. | Extent. A. R. P. |
|------|--------------------------------------|--|----------------------------|---------------------|
| 54 | Gawarakele estate | Crown; encroachment by Gawarakele estate | Tea | 0 0 35 |
| 55 | Do. | do. | do. | 1 3 25 |
| 57 | Do. | do. | do. | 1 3 5 |
| 75 | Uduthurehena | Demodera Tea Co., Ltd. | Plantain and a cattle shed | 0 3 7 |
| 200 | Mudunpitakumburehena | Crown; encroachment by Demodera Tea Company, Ltd. | Rice | 0 0 37 |
| 210 | Gawarakele estate | Crown; encroachment by the owners of Gawarakele estate | Tea | 0 2 9 |
| 215 | Medagodehena alias Gawarakele estate | do. | Chena | 2 2 35 |
| 225 | Paganillewatta | Ramasamy Chetty | Tea | 0 0 21 |
| 270 | Southam estate | Demodera Tea Company, Ltd. | do. | 0 2 29 |
| 277 | Do. | Crown; encroachment by Demodera Tea Co., Ltd. | do. | 1 3 28 |
| 278 | Do. | do. | do. | 0 3 28 |
| 279 | Do. | do. | do. | 4 0 35 |
| 280 | Muttettuwewatta | Kadurugamuwe Dimbulgaspitiyegedera Heen Menika | Chena | 1 1 26 |
| 281 | Do. | (1) Uduweragalkotuwewattegedera Muttu Menika, (2) ditto Ran Menika | Garden | 0 3 31 |
| 283 | Southam estate | Crown; encroachment by Demodera Tea Co., Ltd. | Tea | 1 1 0 |
| 285 | Do. | do. | do. | 1 1 12 |

Upset price at Rs. 50 per acre. Further information regarding these lands can be obtained from the Land Settlement Officer, and plans of them from the Surveyor-General.

Colonial Secretary's Office,
Colombo, March 9, 1920.

B. HORSBURGH,
Acting Colonial Secretary.

No. 5,502, S. O.—On Friday, April 30, 1920, at 3 P.M., the Land Settlement Officer will put up for sale or settlement, at Bandarawela Court-house, the under-mentioned portion of Crown land, on the terms authorized by Government. An allotment of land situated in the Dehiwinipalata of the Udukinda division of the Badulla District of the Province of Uva.

Block survey preliminary plan 197. Village—Ettampitiya.

| Lot. | Name of Land. | Name of Claimant. | Description. | Extent. A. R. P. |
|------|-------------------|-------------------|--------------|---------------------|
| 61 | Pitahakumburehena | Crown | Chena | 0 3 37 |

Upset price at Rs. 30 per acre. Further information regarding this land can be obtained from the Land Settlement Officer, and plan of it from the Surveyor-General.

Colonial Secretary's Office,
Colombo, March 9, 1920.

B. HORSBURGH,
Acting Colonial Secretary.

No. 5,503, S. O.—On Tuesday, April 27, 1920, at 1 P.M., the Land Settlement Officer will put up for sale or settlement, at Nawalagama Camp, the under-mentioned portions of Crown land, on the terms authorized by Government. Fourteen allotments of land situated in the Kumbalwela korale of the Yatikinda division of the Badulla District of the Province of Uva.

Block survey preliminary plan 271. Village—Ambadandegama.

| Lot. | Name of Land. | Name of Claimant. | Description. | Extent. A. R. P. |
|------|---------------------------------------|---|---------------------|---------------------|
| 52 | Broughton estate | The proprietor of Broughton | Tea | 0 3 17 |
| 128 | Tikiriarawewatta | Dorakodakumbure Mudiyanse | do. | 8 1 25 |
| 132 | Gonnagahawatta | Tana Arunasalampillai | do. | 8 2 11 |
| 136 | Gammedewatta | Meiappa | Tea and coffee | 8 2 10 |
| 138 | Kahatagahawatta | Meiyappan | Tea | 0 2 12 |
| 150 | Gonnagahawatta | A. Ramalingampillai | Chena | 0 3 8 |
| 151 | Ampitigodawatta | D. J. Dissanaikie | Tea | 0 2 32 |
| 153 | Waralwatta | Ana Sena Sinna Tambipilla | do. | 1 1 35 |
| 156 | Yahalawattahena alias Bogahawattahena | Do. | Chena and ara | 0 2 20 |
| 213 | Kahatagahawattahena | Arunasalampillai | Chena | 0 1 16 |
| 214 | Dansaltennewettahena | Wadagollegedera Appuhamy | Chena and plantains | 0 2 12 |
| 236 | Asweddumewatta | Ambadande Punchirala | Garden | 0 2 27 |
| 259 | Broughton estate | Crown; encroachment by the proprietor of Broughton estate | Tea | 0 3 0 |
| 261 | Do. | do. | do. | 0 1 21 |

Upset price at Rs. 15 to Rs. 50 per acre. Further information regarding these lands can be obtained from the Land Settlement Officer, and plans of them from the Surveyor-General.

Colonial Secretary's Office,
Colombo, March 9, 1920.

B. HORSBURGH,
Acting Colonial Secretary.

No. 5,504, S. O.—On Monday, April 26, 1920, at 12 noon, the Land Settlement Officer will put up for lease, at Ella Resthouse, the under-mentioned portions of Crown land, on the terms authorized by Government. Thirteen allotments of land situated in the Kumbalwela korale of the Yatikinda division of the Badulla District of the Province of Uva.

Block survey preliminary plan 279: Village—Gawarawela.

| Lot. | Name of Land. | Name of Claimant. | Description. | Extent. A. R. P. |
|------|------------------|---|--------------|---------------------|
| 14½ | Southam estate | Crown; encroachment by Demodera Tea Company, Ltd. | Tea | 0 1 1 |
| 24 | Road reservation | do. | do. | 0 0 25 |
| 26 | Do. | do. | do. | 0 0 26 |
| 27 | Do. | do. | do. | 0 0 18 |
| 31 | Do. | do. | do. | 2 3 13 |
| 33 | Do. | do. | do. | 1 0 5 |

| Lot. | Name of Land. | Name of Claimant. | Description. | Extent. | | |
|------|---------------------|--|--------------|---------|----|----|
| | | | | A. | R. | P. |
| 59 | Road reservation .. | Crown ; encroachment by the owners of Gawarakele estate .. | Tea .. | 1 | 1 | 36 |
| 60 | Do. .. | Crown .. | do. .. | 1 | 2 | 37 |
| 63 | Do. .. | Crown ; encroachment by the owners of Gawarakele estate .. | do. .. | 0 | 1 | 15 |
| 100 | Do. .. | Crown ; encroachment by Demodera Tea Company, Ltd. .. | do. .. | 0 | 0 | 29 |
| 106 | Do. .. | Encroachment by Demodera Tea Company, Ltd. .. | do. .. | 0 | 2 | 25 |
| 109 | Do. .. | Crown ; encroachment by Demodera Tea Company, Ltd. .. | do. .. | 1 | 2 | 23 |
| 110 | Do. .. | do. .. | do. .. | 0 | 0 | 11 |

Further information regarding these lands can be obtained from the Land Settlement Officer, and plans of them from the Surveyor-General.

Colonial Secretary's Office,
Colombo, March 9, 1920.

B. HORSBURGH,
Acting Colonial Secretary.

LAND ACQUISITION NOTICES.

HAVING been duly directed by the Governor, with the advice of the Executive Council, acting under the provisions of "The Land Acquisition Ordinance of 1876," section 6, to take order for the acquisition of the following lands, required for a public purpose, namely, for widening the Bingalla quarry road and for a dhobbies' washing ground, to wit:—

Preliminary plan 17,138. Village—Idama.

| Lot. | Name of Land. | Description. | Name of Claimant. | Extent. | | |
|------|---------------------|---|-------------------------------|---------|----|-------|
| | | | | A. | R. | P. |
| 1 | Talgahawatta .. | Contains 16 coconut trees and a cadjan building .. | M. Mary Helena Dias .. | 0 | 0 | 17.84 |
| 2 | Kongahawatta .. | Contains 14 coconut trees .. | D. M. Rodrigo .. | 0 | 0 | 10.65 |
| 3 | Do. .. | Contains 15 coconut trees .. | do. .. | 0 | 0 | 4.82 |
| 4 | Alutwatta .. | Contains 13 coconut trees .. | Jacob F. Silva .. | 0 | 0 | 10.52 |
| 5 | Kongahawatta .. | Contains 2 coconut trees .. | John Peiris .. | 0 | 0 | 4.85 |
| 6 | Do. .. | Contains a coconut tree .. | do. .. | 0 | 0 | 1.88 |
| 7 | Do. .. | Bare land and portion of a private path .. | Isabella Cooray .. | 0 | 0 | 1.57 |
| 8 | Do. .. | Contains 3 coconut trees .. | do. .. | 0 | 0 | 5.28 |
| 9 | Alutwatta .. | Contains 10 coconut trees .. | Jacob F. Silva .. | 0 | 0 | 7.80 |
| 10 | Kongahawatta .. | Contains 3 coconut trees .. | M. M. Perera .. | 0 | 0 | 1 |
| 11 | Do. .. | Contains 14 coconut trees .. | B. L. Mendis .. | 0 | 0 | 14.79 |
| 12 | Do. .. | Coconut garden, bare land .. | P. William Fernando .. | 0 | 0 | 1.61 |
| 13 | Do. .. | Contains 18 coconut trees and 53 coconut plants, and a cadjan building .. | K. Dona Balbara Perdinando .. | 0 | 1 | 22.80 |
| 14 | Do. .. | Contains 4 coconut trees .. | A. Don Girigoris Appuhami .. | 0 | 0 | 32.93 |
| 15 | Do. .. | Contains 10 coconut trees .. | H. Andris Peiris .. | 0 | 0 | 34.74 |
| 16 | Do. .. | Contains 10 coconut trees .. | Crown .. | 0 | 0 | 1.12 |
| 17 | Lake reclamation .. | Bare land .. | do. .. | 0 | 0 | 2.25 |
| 18 | Alutwatta .. | Contains 4 coconut trees .. | Jacob F. Silva .. | 0 | 0 | 3.19 |

I hereby give public notice, as required by section 7, that the Government proposes to take possession of the lands. All persons interested in the aforesaid lands are hereby required to appear personally or by agent before me at this office on April 19, 1920, at 11.30 A.M., and to state the nature of their respective interests in the lands, and the amount and particulars of their claims to compensation for such interests.

The Kachcheri,
Colombo, March 5, 1920.

J. G. FRASER,
Government Agent.

HAVING been duly directed by the Governor, with the advice of the Executive Council, acting under the provisions of "The Land Acquisition Ordinance of 1876," section 6, to take order for the acquisition of the following land, required for a public purpose, namely, public latrine, to wit:—

Preliminary plan 11,406.—Village—Welegoda.

| Lot. | Name of Land. | Description. | Name of Claimant. | Extent. | | |
|------|---------------|--------------|-------------------------------|---------|----|------|
| | | | | A. | R. | P. |
| 1 | Mahawatta .. | Garden .. | K. A. Siyadoris and others .. | 0 | 0 | 4.55 |

I hereby give public notice, as required by section 7, that the Government proposes to take possession of the land. All persons interested in the aforesaid land, are hereby required to appear personally or by agent before me at Matara Kachcheri on April 12, 1920, at 11 A.M., and to state the nature of their respective interests in the land, and the amount and particulars of their claims to compensation for such interests.

Matara Kachcheri,
February 27, 1920.

J. D. BROWN,
Assistant Government Agent.

HAVING been duly directed by the Governor, with the advice of the Executive Council, acting under the provisions of "The Land Acquisition Ordinance of 1876," section 6, to take order for the acquisition of the following lands, required for a public purpose, namely, public latrine, to wit:—

Preliminary plan 11,407. Village—Karawa.

| Lot. | Name of Land. | Description. | Name of Claimant. | Extent. | | |
|------|----------------------------|--------------|--|---------|----|------|
| | | | | A. | R. | P. |
| 1 | Rukketanagahawatta .. | Garden .. | Suaris Ediriweera .. | 0 | 0 | 2.25 |
| 2 | Sarukkarigegeedarawatta .. | do. .. | W. J. A. P. Arnolis Appu and others .. | 0 | 0 | 2.50 |

I hereby give public notice, as required by section 7, that the Government proposes to take possession of the lands. All persons interested in the aforesaid lands, are hereby required to appear personally or by agent before me at Matara Kachcheri on April 12, 1920, at 11 A.M., and to state the nature of their respective interests in the lands, and the amount and particulars of their claims to compensation for such interests.

Matara Kachcheri,
February 27, 1920.

J. D. BROWN,
Assistant Government Agent.

HAVING been duly directed by the Governor, with the advice of the Executive Council, acting under the provisions of "The Land Acquisition Ordinance of 1876," section 6, to take order for the acquisition of the following lands, required for a public purpose, namely, for the establishment of an experimental station and agricultural school in the Northern Province, to wit:—

| Lot. | Name of Land. | Description. | Preliminary plan 5,191. Village—Kokkuvil East and Tirunelveli West. | | Extent. A. R. P. |
|------|-----------------|-----------------------|--|----|---------------------|
| | | | Name of Claimant. | | |
| 1 | Puliadipulam .. | Waste .. | (1) Ponnamma, widow of K. Eliatambi, (2) Thangamattu, wife of V. Seeni, (3) K. Aiyaturai, (4) K. Arumukam, (5) Thangal, wife of V. Vallipuram, (6) Sinnappillai, wife of K. Veluppillai, (7) Chellam, wife of K. Thampu, (8) Meenadchi, wife of K. Sinnappu, (9) Thankam, widow of K. Ramalinkam, all of Tirunelveli | | 1 1 28·90 |
| 2 | Tekkiri .. | do. .. | V. Sinnaiya of Tirunelveli .. | .. | 0 3 35 |
| 3 | Do. .. | Native garden .. | do. .. | .. | 0 2 32·80 |
| 4 | Do. .. | Garden with a well .. | K. Kasippillai and K. Suataram of Tirunelveli .. | .. | 1 2 35·10 |
| 5 | Do. .. | Waste .. | (1) Annamma, widow of N. Velupillai, (2) V. Sinnatambi, (3) Ponnamma, wife of N. Vallipuram, all of Tirunelveli | | 3 1 30 |
| 6 | Vaddapattai .. | do. .. | (1) S. Sabapati, (2) K. Kasippillai, (3) K. Suataram, (4) Sinnappillai, wife of V. Vyramattu, (5) K. Ponniah, (6) K. Chellappa, (7) K. Aiyaturai, (8) K. Sivakoluntu and sisters, (9) Ledchumi-pillai, wife of K. Tillaiambalam, (10) M. Vallipuram, all of Tirunelveli, and (11) K. Tambapillai of Kuala Lumpur | | 2 0 15·70 |
| 7 | Marudampattai | Garden with a well | Meenadchi, wife of R. Arulanandam and Kanagam, wife of N. Sinnaturai of Tirunelveli | | 1 1 16·40 |
| 8 | Do. .. | Waste .. | Annammah, wife of K. Chellappa of Tirunelveli .. | .. | 1 0 27·60 |
| 9 | Do. .. | do. .. | do. .. | .. | 0 0 16·20 |
| 10 | Meianantidal .. | do. .. | Ponnachchi, wife of S. Rasiah of Tirunelveli .. | .. | 0 0 21·60 |
| 11 | Kulavappulam | Garden .. | P. Chinnappu of Kokkuvil on behalf of the minor children of Pandaram Mailu | | 1 2 39·70 |
| 12 | Do. .. | Tobacco garden .. | Chellamma, wife of E. Tampu of Tirunelveli .. | .. | 0 1 30·75 |
| 13 | Do. .. | do. .. | K. Sinnatambi of Tirunelveli .. | .. | 0 0 27·12 |
| 14 | Do. .. | do. .. | Parupatipillai, widow of V. Subramaniam of Tirunelveli and Vallippillai, wife of M. Veeravaku of Kokkuvil | | 1 3 0·37 |
| 15 | Do. .. | do. .. | S. Sinnaturai of Kokkuvil .. | .. | 1 1 37·50 |
| 16 | Do. .. | do. .. | Parupatipillai, widow of V. Subramaniam of Tirunelveli .. | .. | 1 1 25·87 |
| 17 | Do. .. | do. .. | V. Kandiah of Tirunelveli .. | .. | 0 2 38·25 |
| 18 | Do. .. | do. .. | K. Kasippillai of Tirunelveli on behalf of his minor children .. | .. | 0 0 33·37 |
| 19 | Do. .. | do. .. | do. .. | .. | 0 2 17 |
| 20 | Do. .. | do. .. | Sivakampillai, wife of S. Kartigesu of Tirunelveli .. | .. | 0 0 29·12 |
| 21 | Do. .. | do. .. | Sinnappillai, wife of M. Tambipillai .. | .. | 0 1 33·25 |
| 22 | Do. .. | do. .. | Sivakampillai, wife of Suppar Kartigesu and Annamma, wife of K. Chellappa of Tirunelveli | | 0 2 13·62 |
| 23 | Do. .. | do. .. | (1) Tillai-pillai, wife of V. Kanagaratnam, (2) minor children of C. Arunachalam under the guardianship of S. Kartigesu, (3) S. Kartigesu, (4) M. Tambipillai of Tirunelveli | | 2 0 0 |

I hereby give public notice, as required by section 7, that the Government proposes to take possession of the lands. All persons interested in the aforesaid lands are hereby required to appear personally or by agent before me at Tirunelveli Tobacco Experimental Station on April 15, 1920, at 1 p.m., and to state the nature of their respective interests in the lands, and the amount and particulars of their claims to compensation for such interests.

Jaffna Kachcheri,
March 8, 1920.

B. CONSTANTINE,
Government Agent.