

Ceylon Government Gazette

Published by Authority.

No. 7,093 — FRIDAY, MARCH 19, 1920.

Part III.—Lands.

Separate paging is given to each Part in order that it may be filed separately.

	PAGE		PAGE		PAGE
Land Settlement Notices :—		Land Sales by the Government Agents :—		Land Sales by the Settlement Officer :—	
Final Orders ..	367	North-Western Province ..	409	Northern Province ..	—
Preliminary Notices ..	396	North-Central Province ..	—	Eastern Province ..	—
Land Sales by the Government Agents :—		Province of Uva ..	—	North-Western Province ..	414
Western Province ..	—	Province of Sabaragamuwa ..	—	North-Central Province ..	—
Central Province ..	—	Land Sales by the Settlement Officer :—		Province of Uva ..	—
Southern Province ..	408	Western Province ..	—	Province of Sabaragamuwa ..	—
Northern Province ..	—	Central Province ..	—	Land Acquisition Notices ..	419
Eastern Province ..	—	Southern Province ..	—	Land Resumption Notices ..	—

FINAL ORDERS.

Kalutara S. O. No. 68.

Order under Section 4, Sub-section (1), of "The Waste Lands Ordinances of 1897, 1899, 1900, and 1903," declaring Land to be Crown Property.

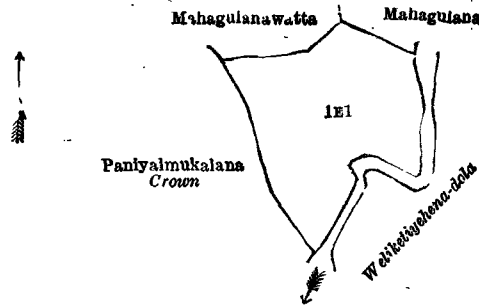
In the matter of the land commonly called or known as Mahagulana, situate in the village of Katadora, in the Walallawiti pattu of the Pasdun korale west of the Kalutara District, in the Western Province, and of "The Waste Lands Ordinances of 1897, 1899, 1900, and 1903."

WHEREAS in pursuance of section 1 of the said Ordinances it was duly notified on the 2nd day of November, 1917, that if no claim to the land commonly called or known as Mahagulana, situate in the village of Katadora, in the Walallawiti pattu of the Pasdun korale west of the Kalutara District, in the Western Province, containing in extent 1 acre and 16 perches, and shown as lot 1E1 in block survey preliminary plan 94 and in the annexed diagram, was made to Norman Albert Hampton, Special Officer appointed under section 28 of the said Ordinances, within the period of three months from the date specified in such notice, such land would be declared the property of the Crown, and dealt with on account of the Crown (*vide* Notice No. 6,638):

And whereas Samarasinghe Arachchige Don Marthelis Appuhami and (2) Edirisinghage Omanis Appu made claim thereto, and whereas the said 1st claimant by an agreement in writing dated the 5th day of June, 1919, in consideration of being declared the purchaser, exclusive of all mineral and mining rights, of lot 1E of the notice and of the block survey preliminary plan 94, now shown as lot 1E on the same block survey preliminary plan, for a sum of Rs. 77, withdrew claim to the above-mentioned lot 1E1, and whereas the said 2nd claimant by an agreement in writing dated the 1st day of October, 1918, in consideration of the Settlement Officer settling lot 25 on the same block survey preliminary plan as private property outside the Waste Lands Ordinances, withdrew claim to lot 1E, 1, Norman Albert Hampton, Special Officer appointed under section 28 of the said Ordinances, under and by virtue of the powers vested in me in that behalf by section 4 of the said Ordinances, do hereby on this 20th day of February, 1920, order and declare, under section 4, sub-section (1), of the said Ordinances, that the said land, as more fully described herein below, is the property of the Crown.

Description of the Land referred to.

The land commonly called or known as Mahagulana, situated in the village of Katadora, in the Walallawiti pattu of the Pasdun korale west of the Kalutara District, in the Western Province, containing in extent 1 acre and 16 perches, and shown as lot 1E1 in block survey preliminary plan 94 and in the annexed diagram; and bounded as follows: on the north by Mahagulanawatta, private, Mahagulana sold to Samarasinghe Arachchige Don Marthelis Appuhamy under the Waste Lands Ordinances; on the east and south by Weliketiyyehenadola; on the west by Paniyalamukalana declared to be the property of the Crown under the Waste Lands Ordinances.



Surveyor-General's Office,
Colombo, January 22, 1920.

Scale of 4 Chains to an Inch.

H. P. HARRISON,
for Surveyor-General.

February 20, 1920.

N. A. HAMPTON,
Special Officer.

Kalutara S. O. No. 69.

Order under Section 4, Sub-section (1), of "The Waste Lands Ordinances of 1897, 1899, 1900, and 1903."

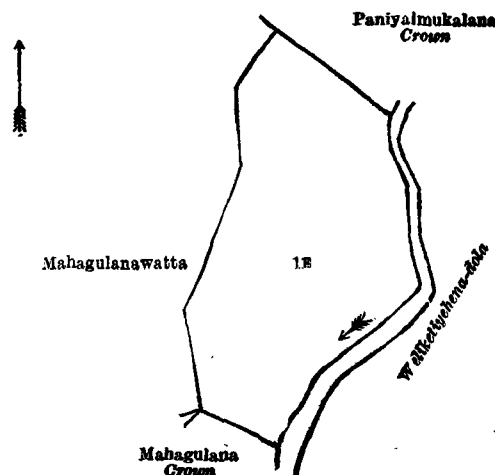
In the matter of the land commonly called or known as Mahagulana, situate in the village of Katadora, in the Walallawiti pattu of the Pasdun korale west of the Kalutara District, in the Western Province, and of "The Waste Lands Ordinances of 1897, 1899, 1900, and 1903."

WHEREAS in pursuance of section 1 of the said Ordinances it was duly declared and notified on the 2nd day of November, 1917, that if no claim to the land commonly called or known as Mahagulana, situate in the village of Katadora, in the Walallawiti pattu of the Pasdun korale west of the Kalutara District, in the Western Province, containing in extent 2 acres 2 roods and 9 perches, and shown as lot 1E in block survey preliminary plan 94 and in the annexed diagram, was made to Norman Albert Hampton, Special Officer appointed under section 28 of the said Ordinances, within the period of three months from the date specified in the said notice, such land would be declared the property of the Crown, and dealt with on account of the Crown (*vide* Notice No. 6,638):

And whereas Samarasinghe Arachchige Don Marthelis Appuhami made claim thereto, and I, Norman Albert Hampton, Special Officer appointed under section 28 of the said Ordinances, made due inquiry into such claim, and whereas the said claimant and I, with the consent of His Excellency the Governor, came to an agreement in writing dated the 5th day of June, 1919, concerning the said land, under section 4, sub-section (1), of the said Ordinances, whereby it was agreed that the said claimant should be declared the purchaser of the said land, exclusive of all mineral and mining rights, upon payment on or before the 6th day of September, 1919, to the Assistant Government Agent at Kalutara, of a sum of Rupees Seventy-seven only (Rs. 77), as the purchase amount of the said land, and whereas the said amount has been paid by the said claimant, he is hereby, in pursuance of the agreement aforementioned, declared to be the purchaser of the said land, exclusive of all mineral and mining rights, as more fully described herein below.

Description of the Land referred to.

The land commonly called or known as Mahagulana, situated in the village of Katadora, in the Walallawiti pattu of the Pasdun korale west of the Kalutara District, in the Western Province, containing in extent 2 acres 2 roods and 9 perches, and shown as lot 1E in block survey preliminary plan 94 and in the annexed diagram; and bounded as follows: on the north by Paniyalmukalana declared to be the property of the Crown under the Waste Lands Ordinances; on the east by Weliketiyehenadola; on the south by Mahagulana to be declared the property of the Crown under the Waste Lands Ordinances; on the west by Mahagulanawatta claimed by E. Omanis and others.



Surveyor-General's Office,
Colombo, January 22, 1920.

Scale of 4 Chains to an Inch.

H. P. HARRISON,
for Surveyor-General.

February 20, 1920.

N. A. HAMPTON,
Special Officer.

Matale S. O. No. 66.

Order under Section 2 of "The Waste Lands Ordinances of 1897, 1899, 1900, and 1903,"
declaring Lands to be Crown Property.

In the matter of the lands commonly called or known as Mudunayaya (reservation for Gansabhawa road), Nelugollapitiyayaya (ditto), &c., situate in the village of Kumbaloluwa, in the Pallesiya pattu of Matale East of the Matale District, in the Central Province, and of "The Waste Lands Ordinances of 1897, 1899, 1900, and 1903."

THE notice required by section 1 of "The Waste Lands Ordinances of 1897, 1899, 1900, and 1903," having been duly published in manner prescribed by that section in respect of the above-named lands (*vide* Notice No. 7,374), and no claim having been made to the said lands or to any interest therein within the period of three months from the date specified in the said notice, I, Howard Orme Fox, Special Officer appointed under section 28 of the said Ordinances, under and by virtue of the powers vested in me in that behalf by section 2 of the said Ordinances, do hereby on this 15th day of January, 1920, order and declare that the said lands, as more fully described herein below, situate in the village of Kumbaloluwa, in the Pallesiya pattu of Matale East of the Matale District, in the Central Province, and shown as lots 1076F, 1076G, 1076H, 1076I, 1076J, 1076K, 1076L, 1076M, 1076N, 1076½, 1076¾, 1077, 1078, 1079, 1079A, 1079B, 1079C, 1079D, 1079E, 1076A, 1076D, 1082A, 1082B, 1082C, 1083A, E 33A, 1084A in preliminary plan 6,278 and in the annexed diagrams, and containing in extent 6 acres 1 rood 14 36 perches, are the property of the Crown.

Description of the Lands referred to.

The following lots situated in the village of Kumbaloluwa, in the Pallesiya pattu of Matale East of the Matale District, in the Central Province, as described in the annexed diagrams:—

I.—Preliminary plan 6,278.

Lot.	Name of Land.	Extent,	A.	R.	P.	Lot.	Name of Land.	Extent,	A.	R.	P.
1076F ..	Mudunayaya (reservation for Gansabhawa road)	(do.)	0	0	0.5	1076½ ..	Mudunayaya (part of old path)	(do.)	0	0	2.06
1076G ..	Do. (do.)	(do.)	0	0	6	1077 ..	Do. (reservation for path)	(do.)	0	0	8
1076H ..	Do. (do.)	(do.)	0	0	11	1078 ..	Do. (do.)	(do.)	0	0	18
1076I ..	Do. (do.)	(do.)	0	0	23.8	1079 ..	Ritigahawatta (do.)	(do.)	0	0	8.5
1076J ..	Nelugollapitiyayaya (do.)	(do.)	0	0	8.12	1079A ..	Do. (do.)	(do.)	0	0	2.12
1076K ..	Do. (do.)	(do.)	0	0	10.12	1079B ..	Do. (do.)	(do.)	0	0	6.75
1076L ..	Mudunayaya (do.)	(do.)	0	0	11	1079C ..	Do. (do.)	(do.)	0	0	8.63
1076M ..	Do. (do.)	(do.)	0	0	14.2	1079D ..	Do. (do.)	(do.)	0	0	0.5
1076N ..	Do. (do.)	(do.)	0	0	8.56	1079E ..	Do. (do.)	(do.)	0	0	0.5
1076½ ..	Do. (part of old path)	(do.)	0	0	2				0	3	30.36

and bounded as follows: on the north by Godawelayaya (reservation for District Road Committee road) claimed by the Crown, Mudunayaya sold by the Crown, Kumbaloluwa estate sold by the Crown, Mudunayaya sold by the Crown, Kumbaloluwa estate sold by the Crown, Mudunayaya sold by the Crown, Kumbaloluwa estate sold by the Crown, Mudunayaya sold by the Crown, T. P. 248,405, Kumbaloluwa estate sold by the Crown; on the east by the reservation for road; on the south by Kumbaloluwa estate sold by the Crown, T. P. 248,405, Kumbaloluwa estate sold by the Crown, T. P. 248,403, Nelugollapitiya sold by the Crown, T. P. 248,403, Mudunayaya sold by the Crown, T. P. 248,403, Kumbaloluwa estate sold by the Crown, Mudunayaya sold by the Crown, Godawelayaya (reservation for District Road Committee road) claimed by the Crown; on the west by a road.

[For Diagram see page 370.]

II.—Preliminary plan 6,278.

Lot.	Name of Land.	Extent,	A.	R.	P.
1076A ..	Godawelayaya (reservation for District Road Committee road)	(do.)	2	2	35

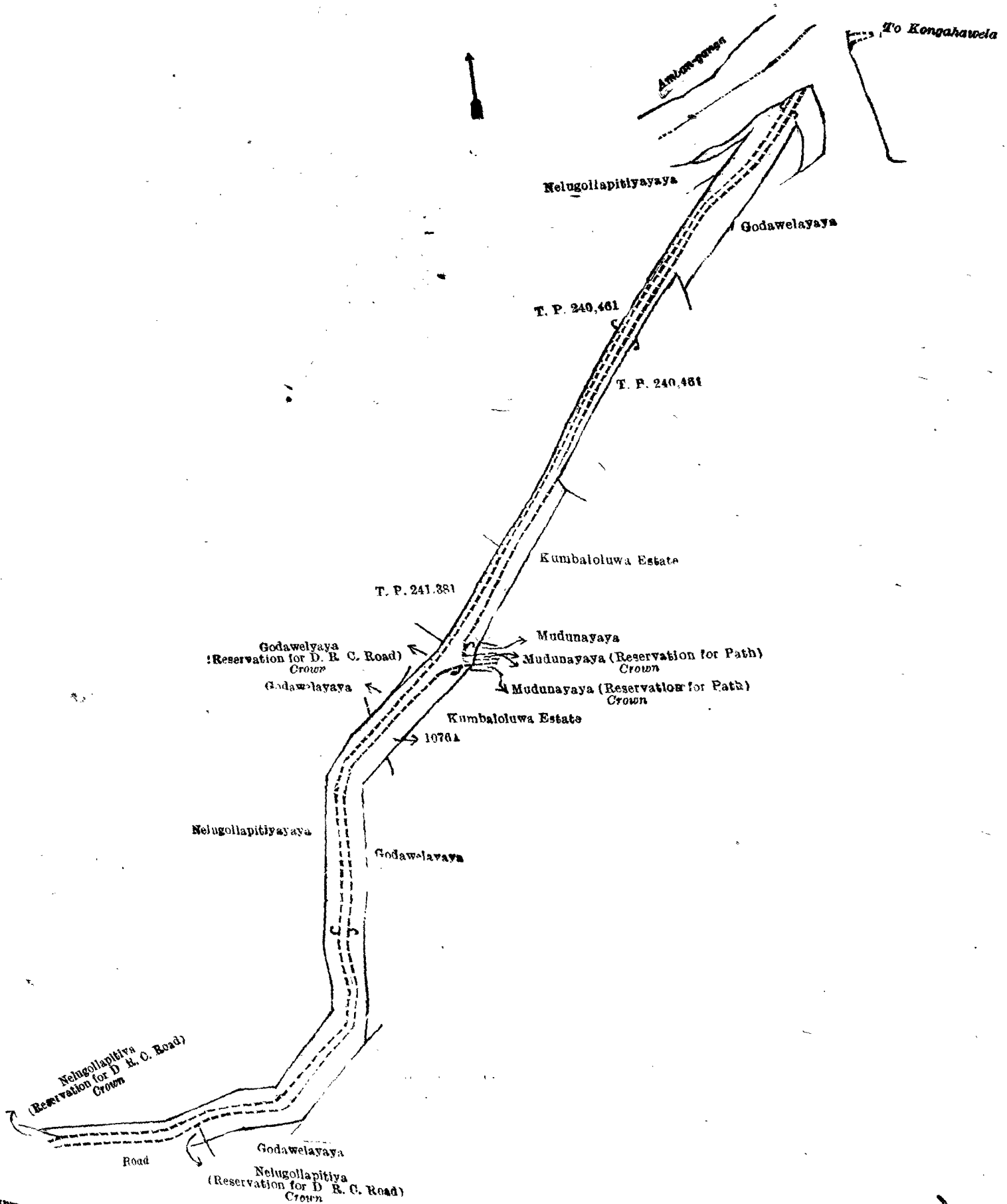
and bounded as follows: on the north by T. P. 240,461, Nelugollapitiyayaya sold by the Crown, the Amban-ganga; on the east by the Gammaduwa-oya, Godawelayaya sold by the Crown, T. P. 240,461, Kumbaloluwa estate sold by the Crown, Mudunayaya sold by the Crown, Mudunayaya (reservation for path) claimed by the Crown, Kumbaloluwa estate sold by the Crown; on the south by Godawelayaya sold by the Crown, Kumbaloluwa estate sold by the Crown, Godawelayaya sold by the Crown, Nelugollapitiya (reservation for District Road Committee road) claimed by the Crown, a road; on the west by Nelugollapitiya (reservation for District Road Committee road) claimed by the Crown, Nelugollapitiyayaya sold by the Crown, Godawelayaya sold by the Crown, Godawelayaya (reservation for District Road Committee road) claimed by the Crown, T. P. 241,381.

[For Diagram see page 371.]

III.—Preliminary plan 6,278.

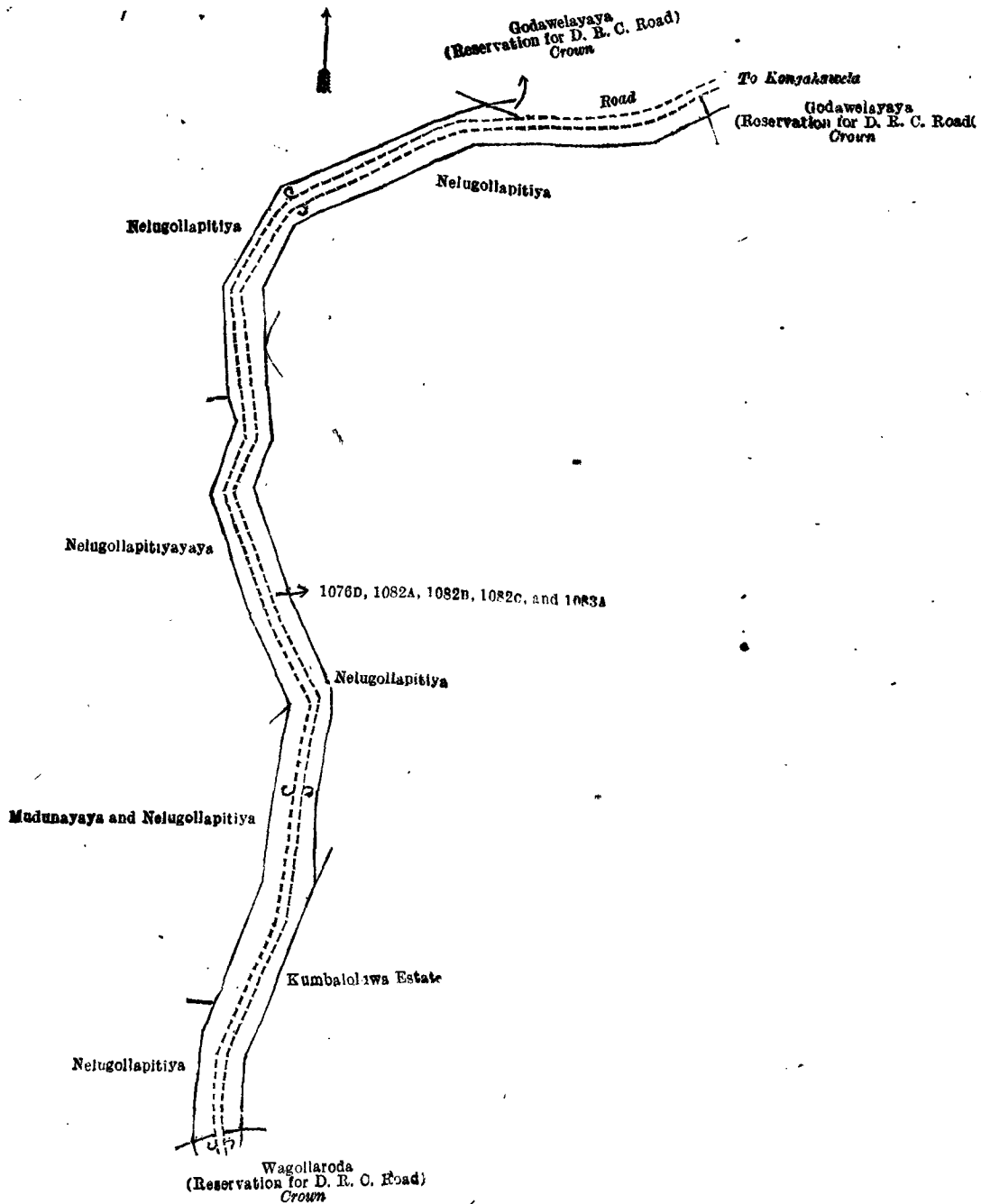
Lot.	Name of Land.	Extent,	A.	R.	P.	Lot.	Name of Land.	Extent,	A.	R.	P.
1076D ..	Mudunayaya (reservation for District Road Committee road)	(do.)	0	1	5	1083A	Nelugollapitiya (reservation for District Road Committee road)	(do.)	0	0	20
1082A ..	Nelugollapitiya (do.)	(do.)	1	3	19				2	1	23
1082B ..	Do. (do.)	(do.)	0	0	11						
1082C ..	Mudunayaya (do.)	(do.)	0	0	8						

and bounded as follows: on the north by Nelugollapitiya sold by the Crown, Godawelayaya (reservation for District Road Committee road) claimed by the Crown, a road to Kongahawela; on the east by Godawelayaya (reservation for District Road Committee road) claimed by the Crown, Nelugollapitiya sold by the Crown, Kumbaloluwa estate sold by the Crown; on the south by Wagollaroda (reservation for District Road Committee road) claimed by the Crown; on the west by Nelugollapitiya sold by the Crown, Mudunayaya and Nelugollapitiya sold by the Crown, Nelugollapitiyayaya sold by the Crown.



Surveyor-General's Office,
Colombo, August 22, 1919.

Scale of 4 Chains to an Inch.



Surveyor-General's Office,
Colombo, August 22, 1919.

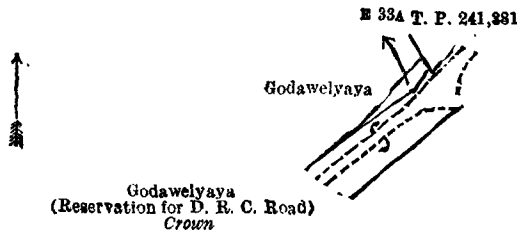
Scale of 4 Chains to an Inch.

H. P. HARRISON,
for Surveyor-General.

IV.—Preliminary plan 6,278.

Lot.	Name of Land.	Extent, A. R. P.
E 33A	Godawelyaya (reservation for District Road Committee road)..	0 0 5

and bounded as follows : on the north by T. P. 241,381 ; on the east and south by Godawelyaya (reservation for District Road Committee road) claimed by the Crown ; on the west by Godawelyaya sold by the Crown.



Surveyor-General's Office,
Colombo, August 22, 1919.

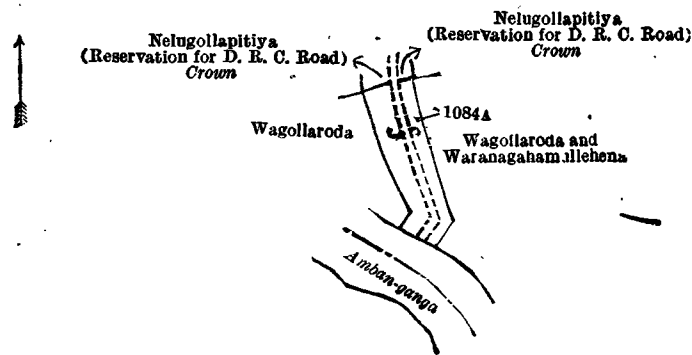
Scale of 4 Chains to an Inch.

H. P. HARRISON,
for Surveyor-General.

V.—Preliminary plan 6,278.

Lot.	Name of Land.	Extent, A. R. P.
1084A	Wagollaroda reservation for District Road Committee road) ..	0 1 1

and bounded as follows : on the north by Nelugollapitiya (reservation for District Road Committee road) claimed by the Crown ; on the east by Wagollaroda and Waranagahamullehena sold by the Crown ; on the south by the Ambanganga ; on the west by Wagollaroda sold by the Crown.



Surveyor-General's Office,
Colombo, August 22, 1919.

Scale of 4 Chains to an Inch.

H. P. HARRISON,
for Surveyor-General.

January 15, 1920.

H. O. Fox,
Special Officer.

Matale S. O. No. 67.

Order under Section 2 of "The Waste Lands Ordinances of 1897, 1899, 1900, and 1903," declaring Lands to be Crown Property.

In the matter of the lands commonly called or known as Ellaspitiyayaya (reservation along path to Imbulgolla), ditto (reservation for path), &c., situate in the village of Imbulgolla, in the Pallesiya pattu of Matale East of the Matale District, in the Central Province, and of "The Waste Lands Ordinances of 1897, 1899, 1900, and 1903."

THE notice required by section 1 of "The Waste Lands Ordinances of 1897, 1899, 1900, and 1903," having been duly published in manner prescribed by that section in respect of the above-named lands (*vide* Notice No. 7,373), and no claim having been made to the said lands or to any interest therein within the period of three months from the date specified in the said notice, I, Howard Orme Fox, Special Officer appointed under section 28 of the said Ordinances, under and by virtue of the powers vested in me in that behalf by section 2 of the said Ordinances, do hereby on this 15th day of January, 1920, order and declare that the said lands, as more fully described herein below, situate in the village of Imbulgolla, in the Pallesiya pattu of Matale East of the Matale District, in the Central Province, and shown as lots 1087, 1094, 1096, 1096A, 1097A, 1100, 1088A, and 1084B in preliminary plan 6,278 and in the annexed diagrams, and containing in extent 15 acres 3 roods and 1 perch, are the property of the Crown.

Description of the Lands referred to.

The following lots situated in the village of Imbulgolla, in the Pallesiya pattu of Matale East of the Matale District, in the Central Province, as described in the annexed diagrams:—

I.—Preliminary plan 6,278.

Lot.	Name of Land.	Extent, A. R. P.
1087	Ellaspitiyayaya (reservation along path to Imbulgolla)	1 3 28

and bounded as follows: on the north by Waranaghamullahena (reservation for Gansabhawa path) claimed by the Crown, Ellaspitiyayaya sold by the Crown, Kumbaloluwa estate sold by the Crown; on the east by Kumbaloluwa estate sold by the Crown; on the south by T. P. 64,719, Kumbaloluwa estate sold by the Crown; on the west by T. P. 64,719, Kumbaloluwa estate sold by the Crown, Kaluwelmulayaya sold by the Crown, Gigiranaroda sold by the Crown.

[For Diagram see page 374.]

II.—Preliminary plan 6,278.

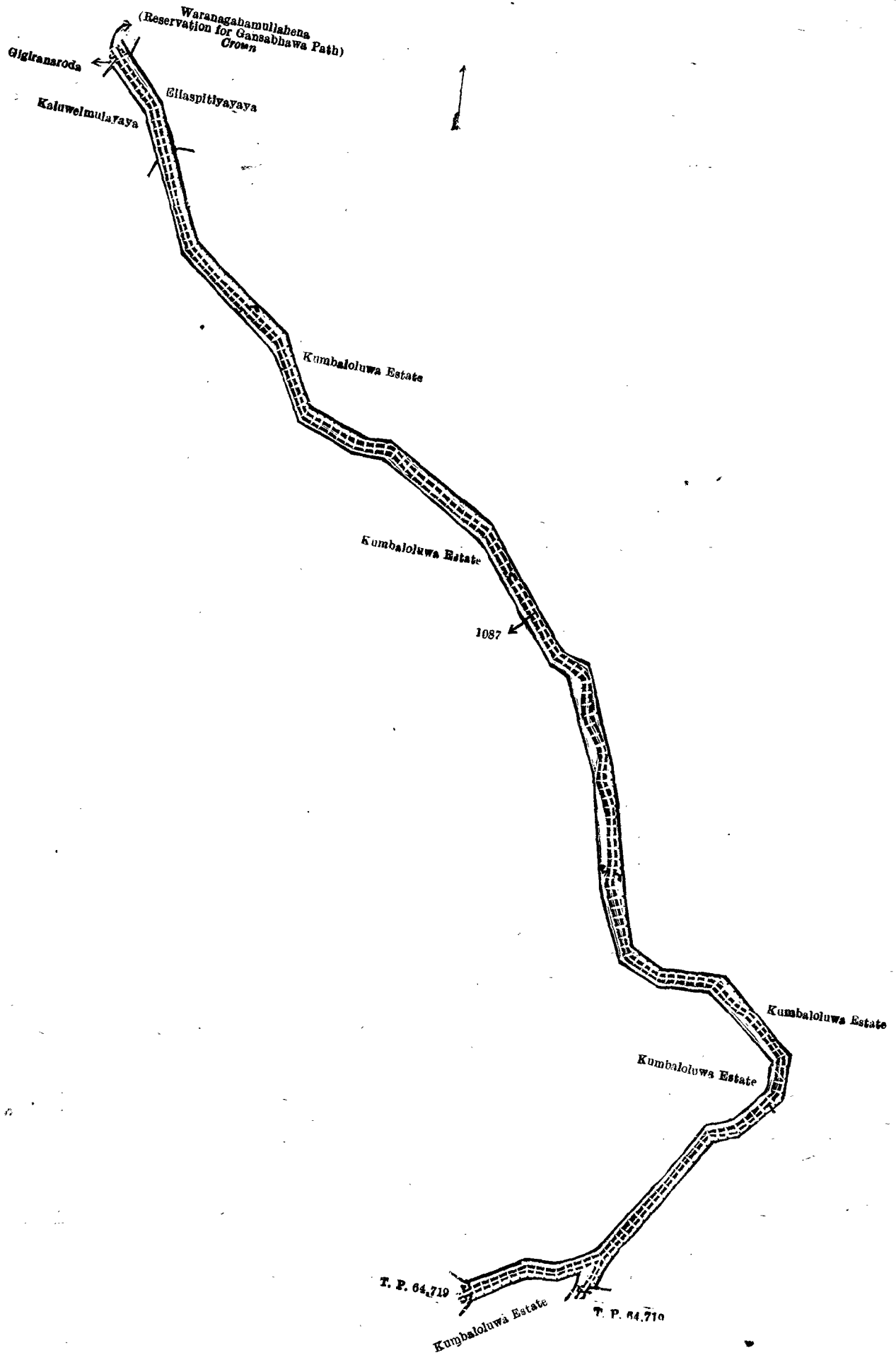
Lot.	Name of Land.	Extent, A. R. P.
1094	Elaspitiyayaya (reservation for path)	1 2 30

and bounded as follows: on the north by Kumbaloluwa estate sold by the Crown, Elaspitiya sold by the Crown; on the east by the Karandagolla-ela, Kumbaloluwa estate sold by the Crown; on the south by Kumbaloluwa estate sold by the Crown, T. P. 64,719; on the west by Kumbaloluwa estate sold by the Crown.

[For Diagram see page 375.]

III.—Preliminary plan 6,278.

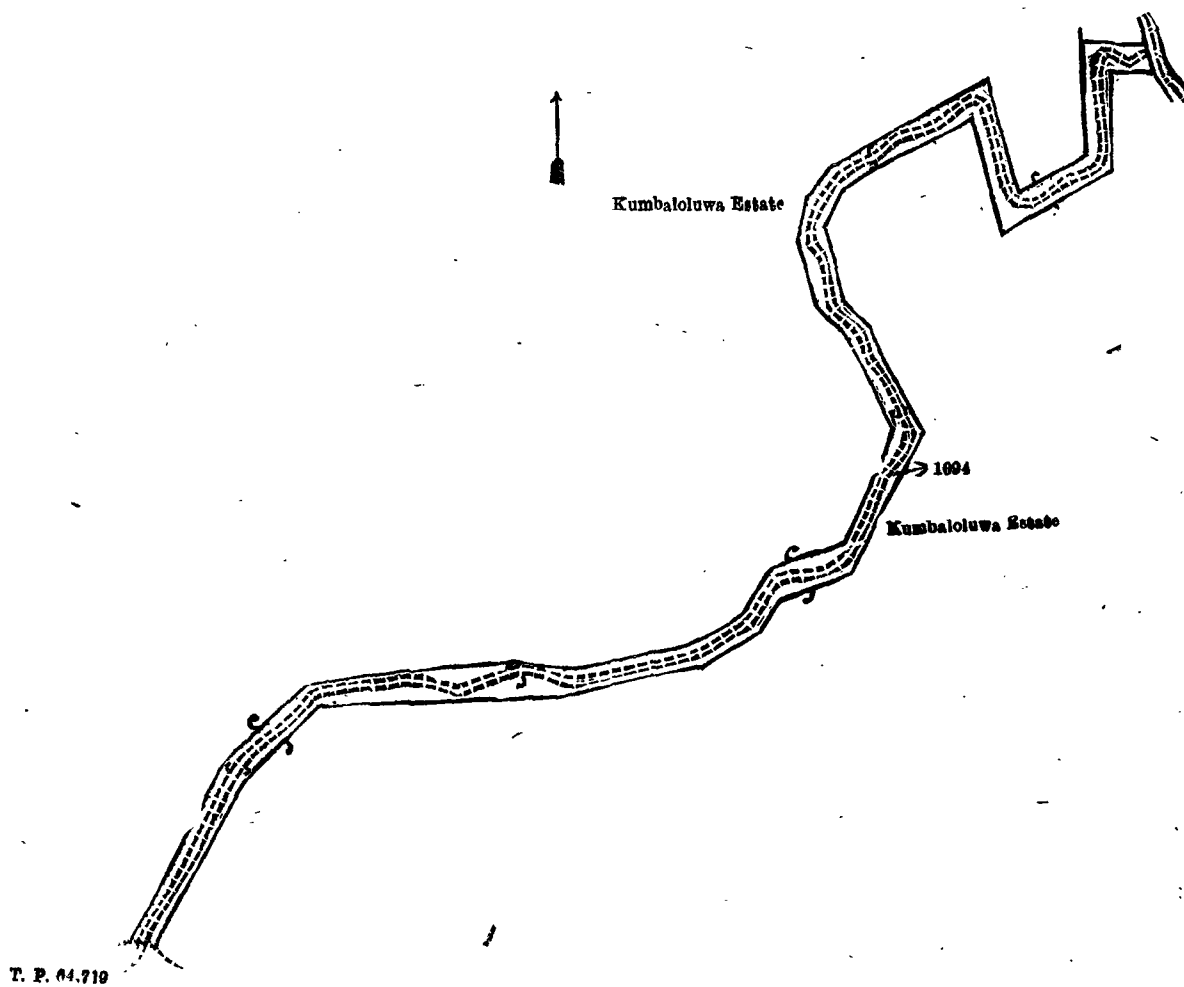
Lot.	Name of Land.	Extent, A. R. P.
1096	Dematugollayaya or Dalukyaya (reservation for Gansabhawa path)	0 1 7
1096A	Do. (do.)	0 0 6
		0 1 13



Surveyor-General's Office,
Colombo, August 22, 1919.

Scale of 4 Chains to an Inch.

H. P. HARRISON,
for Surveyor-General.

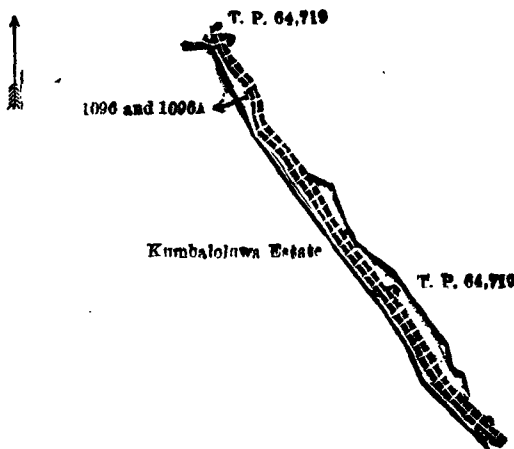


Surveyor-General's Office,
Colombo, August 22, 1919.

Scale of 4 Chains to an Inch.

H. P. HARRISON,
for Surveyor-General.

and bounded as follows : on the north and east by T. P. 64,719 ; on the south and west by Kumbaloluwa estate sold by the Crown.



Surveyor-General's Office,
Colombo, August 22, 1919.


Scale of 4 Chains to an Inch.

H. P. HARRISON,
for Surveyor-General.

IV.—Preliminary plan 6,278.

Lot.	Name of Land.	Extent, A. R. P.
1097A	Dematagollayaya or Dalukyaya <i>alias</i> Amunnagawahena (reservation for Gansabhawa path)	0 0 5

and bounded as follows : on the north by T. P. 64,719 ; on the east by the Gansabhawa path, the Delgahameda-ela ; on the south and west by Dematagollayaya or Dalukyaya *alias* Amunnagawayaya sold by the Crown.



Surveyor-General's Office,
Colombo, August 22, 1919.

Scale of 4 Chains to an Inch.

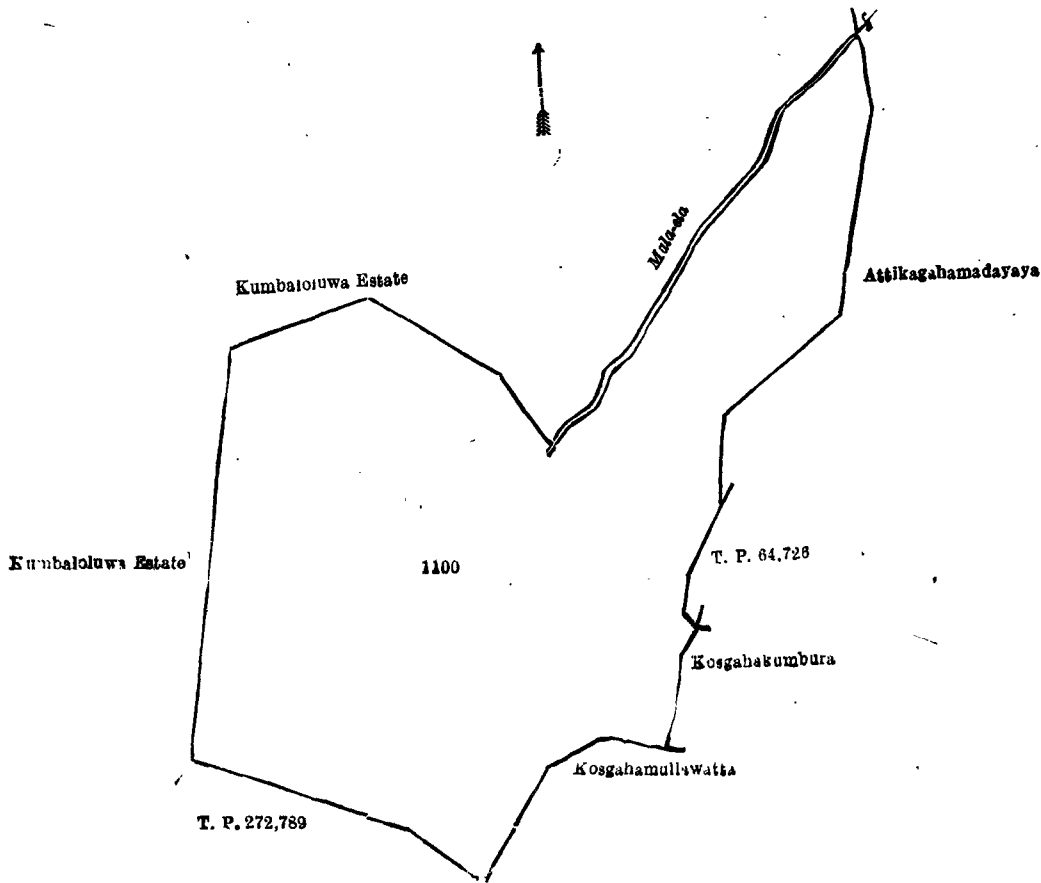
H. P. HARRISON,
for Surveyor-General.

V.—Preliminary plan 6,278.

Lot.	Name of Land.
1100	Attikagahamayaya

Extent, A. R. P.
.. .. 11 0 33

and bounded as follows : on the north by Kumbaloluwa estate sold by the Crown, the Mala-ela ; on the east by Attikagahamayaya sold by the Crown, T. P. 64,726, Kosgahakumbura claimed by Kiriya and others, Kosgahamullawatat claimed by Elwattagedera Bandirala and Imbulgedera Kiri Banda ; on the south by T. P. 272,789 ; on the west by Kumbaloluwa estate sold by the Crown.



Surveyor-General's Office,
Colombo, August 22, 1919.

Scale of 4 Chains to an Inch.

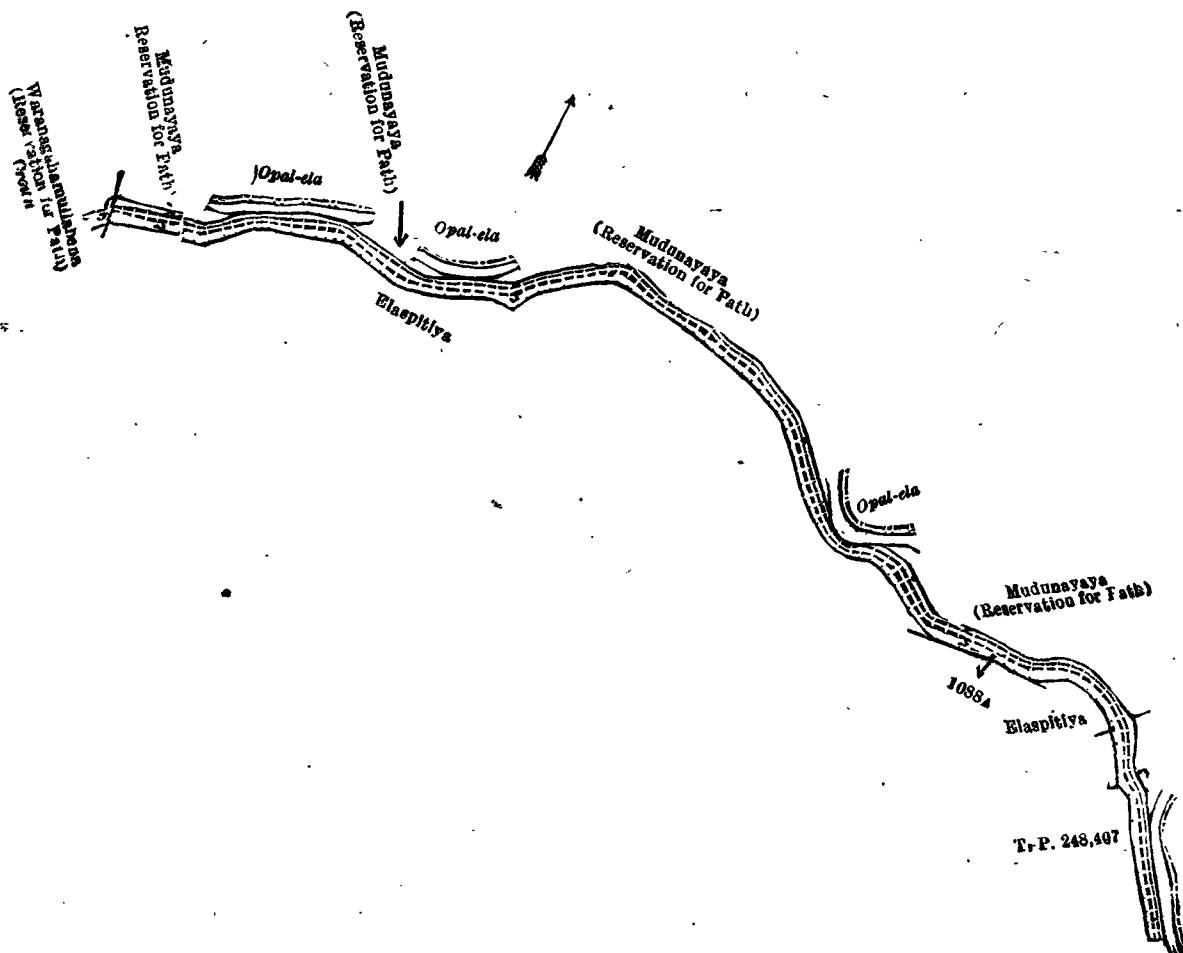
H. P. HARRISON,
for Surveyor-General.

VI.—Preliminary plan 6,278.

Lot.	Name of Land.
1088A	Mudunayaya (reservation for Gansabhawa path)

Extent, A. R. P.
.. .. 0 1 32

and bounded as follows : on the north by Mudunayaya (reservation for path) sold by the Crown, the Opal-ela, Mudunayaya (reservation for path) sold by the Crown, the Opal-ela, Mudunayaya (reservation for path) sold by the Crown, the Opal-ela, Mudunayaya (reservation for path) sold by the Crown, T. P. 248,407, the Opal-ela ; on the east by the Opal-ela ; on the south by T. P. 248,407, Elaspitiya sold by the Crown ; on the west by Waranagahamullahena (reservation for path) claimed by the Crown.



Surveyor-General's Office,
Colombo, August 22, 1919.

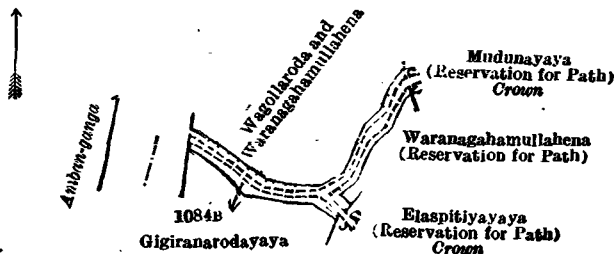
Scale of 4 Chains to an Inch.

H. P. HARRISON,
for Surveyor-General.

VII.—Preliminary plan 6,278.

Lot.	Name of Land.	Extent, A. R. P.
1084b	Waranagahamullahena (reservation for Gansabhawa path)	0 0 20

and bounded as follows: on the north by Wagollaroda and Warnagahamullahena sold by the Crown; on the east by Mudunayaya (reservation for path) claimed by the Crown, Waranagahamullahena (reservation for path) sold by the Crown, Elaspitiyayaya (reservation for path) claimed by the Crown; on the south by Gigeranarodayaya sold by the Crown; on the west by the Amban-ganga.



Surveyor-General's Office,
Colombo, August 22, 1919.

Scale of 4 Chains to an Inch.

H. P. HARRISON,
for Surveyor-General.

H. O. FOX,
Special Officer.

January 15, 1920.

Hambantota S. O. No. 1,601.

Order under Section 2 of "The Waste Lands Ordinances of 1897, 1899, 1900, and 1903,"
declaring Land to be Crown Property.

In the matter of the land commonly called or known as Kalaotuwawewewa (tank), situate in the village of Galahitiya, in the West Giruwa pattu of the Hambantota District, in the Southern Province, and of "The Waste Lands Ordinances of 1897, 1899, 1900, and 1903."

The notice required by section 1 of "The Waste Lands Ordinances of 1897, 1899, 1900, and 1903," having been duly published in manner prescribed by that section in respect of the above-named land (*vide* Notice No. 7,093), and no claim having been made to the said land or to any interest therein within the period of three months from the date specified in the said notice, I, Frederick Lewis, Special Officer appointed under section 28 of the said Ordinances, under and by virtue of the powers vested in me in that behalf by section 2 of the said Ordinances, do hereby on this 20th day of December, 1919,

order and declare that the said lands as more fully described herein below, situate in the village of Galahitiya, in the West Giruwa pattu of the Hambantota District, in the Southern Province, and shown as lot 143E in block survey preliminary plan 228, and in the annexed diagram, and containing in extent 29 perches, is the property of the Crown.

Description of the Land referred to.

The land commonly called or known as Kalaotuawewewa (tank), situated in the village of Galahitiya, in the West Giruwa pattu of the Hambantota District, in the Southern Province, containing in extent 29 perches, and shown as lot 143E in block survey preliminary plan 228 and in the annexed diagram; and bounded as follows: on the north by Kendamandiya *alias* Kalaotuawewa claimed by Hattasinghege Don Andris; on the east by Kendayadeniyakumbura claimed by Hattasinge Heen Appu and another; on the south by Kendagedeniya-atmaga claimed by the heirs of Liyana Arachchige Solaman; on the west by Kendamandiya *alias* Kalaotuawewa claimed by Hattasinghege Don Andris.



Surveyor-General's Office,
Colombo, September 10, 1913.

Scale of 8 Chains to an Inch.

A. J. WICKWAR,
for Surveyor-General.

December 20, 1919.

FREDERICK LEWIS,
Special Officer.

Kurunegala S. O. No. 2,820.

**Order under Section 4, Sub-section (1), of "The Waste Lands Ordinances of 1897, 1899, 1900, and 1903,"
declaring Lands to be Crown Property.**

In the matter of the lands commonly called or known as reservation for road, situate in the village of Watuwatta, in the Yagam pattu korale of the Katugampola hatpattu of the Kurunegala District, in the North-Western Province, and of "The Waste Lands Ordinances of 1897, 1899, 1900, and 1903."

WHEREAS in pursuance of section 1 of the said Ordinances it was duly notified on the 18th day of July, 1919, that if no claim to the lands commonly called or known as reservation for road, situate in the village of Watuwatta, in the Yagam pattu korale of the Katugampola hatpattu of the Kurunegala District, in the North-Western Province, containing in extent 4 acres 2 roods and 3 perches, and shown as lots o 107B, o 107 $\frac{1}{2}$, p 107, p 107A, q 107 $\frac{1}{2}$, r 107 $\frac{1}{2}$ in preliminary plan 4,476 and in the annexed diagrams, was made to John Murray Davies, Special Officer appointed under section 28 of the said Ordinances, within the period of three months from the date specified in such notice, such lands would be declared the property of the Crown, and dealt with on account of the Crown (*vide* Notice No. 7,311):

And whereas T. A. J. Noorbhai & Company made claim thereto, and whereas the said claimant Company has withdrawn claim to the said lands, I, Howard Orme Fox, Special Officer appointed under section 28 of the said Ordinances, under and by virtue of the powers vested in me in that behalf by section 4 of the said Ordinances, do hereby on this 15th day of January, 1920, order and declare, under section 4, sub-section (1), of the said Ordinances, that the said lands, as more fully described herein below, are the property of the Crown.

Description of the Lands referred to.

The following lots situated in the village of Watuwatta, in the Yagam pattu korale of the Katugampola hatpattu of the Kurunegala District, in the North-Western Province, as described in the annexed diagrams:—

I.—Preliminary plan 4,476.

Lot.	Name of Land.	Extent, A. R. P.	Lot.	Name of Land.	Extent, A. R. P.
o 107B	.. Reservation for road	.. 1 0 15	p 107A	.. Reservation for road	.. 0 2 29
o 107 $\frac{1}{2}$.. Do. 0 0 4			
p 107	.. Do. 0 3 27			2 2 35

and bounded as follows: on the north by Siyambalagaharuppehena claimed by S. M. Mohamadu Abdul Cader and others, T. P. 236,447, Palugahawatta claimed by Lensua Heneya, Ketakelagahahena claimed by Kiriya Heneya and others, Iswetiyehehena claimed by Albert Muhandiram, Nugagahawatta claimed by A. E. Aserappa, Proctor; on the east by the village limit of Marakkalamulla; on the south by Siyambalagasruppe estate sold by the Crown, reservation for road claimed by the Crown, Siyambalagasruppe estate sold by the Crown; on the west by the village limit of Watuwatta.

NOTE.—The following lots lying within the above-mentioned boundaries are excluded from this part of the order, and their aggregate acreage of 2 acres and 33 perches is not included in the acreage of 2 acres 2 roods and 35 perches given above:—

Preliminary plan 4,476.

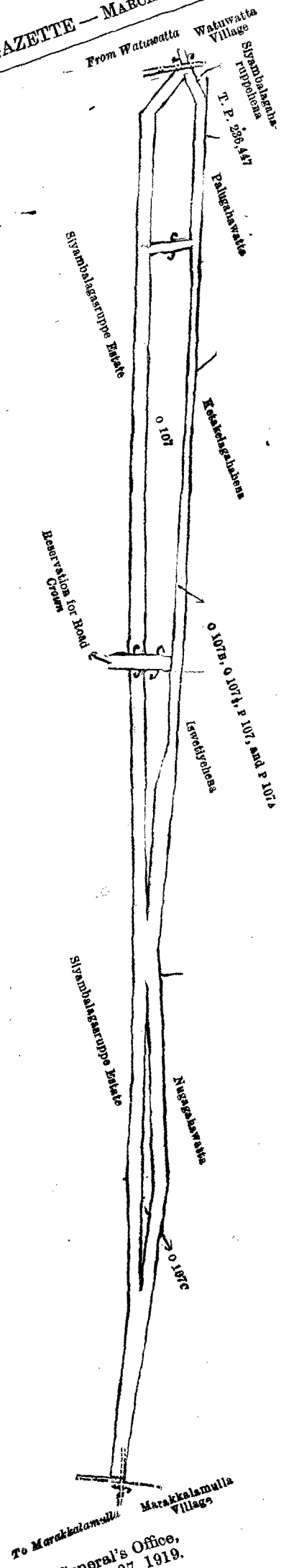
Lot.	Name of Land.	Extent, A. R. P.
o 107	.. Siyambalagaharuppewatta	.. 2 0 8
o 107c	.. Do. 0 0 25
		2 0 33

[For Diagram see page 379.]

II.—Preliminary plan 4,476.

Lot.	Name of Land.	Extent, A. R. P.
q 107 $\frac{1}{2}$.. Reservation for road	.. 0 3 18
r 107 $\frac{1}{2}$.. Do. 0 3 30
		1 3 8

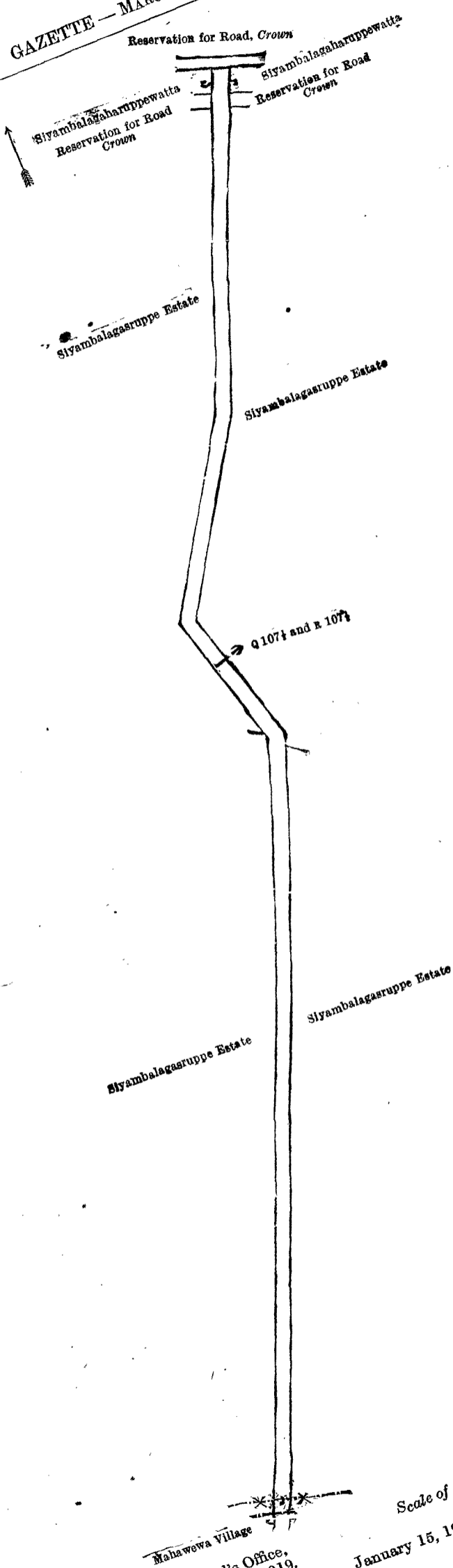
and bounded as follows: on the north by reservation for road belonging to the Crown; on the east by Siyambalagaharuppewatta claimed by S. M. Mohamadu Abdul Cader and others, reservation for road belonging to the Crown, Siyambalagasruppe estate sold by the Crown; on the south by the village limit of Mahawewa; on the west by Siyambalagasruppe estate sold by the Crown, reservation for road belonging to the Crown, Siyambalagaharuppewatta claimed by S. M. Mohamadu Abdul Cader and others.



To Marakkalamulla
Surveyor-General's Office,
Colombo May 27, 1919.

Scale of 4 Chains to an Inch.

C. R. LUNDIE,
for Surveyor-General.
C 3



Mahawewa Village
 Surveyor-General's Office,
 Colombo, May 27, 1919.

Scale of 4 Chains to an Inch.
 H. O. FOX,
 Special Officer.
 January 15, 1920.

C. R. LUNDLE,
 for Surveyor-General.

Kurunegala S. O. No. 2,821.

**Order under Section 2 of "The Waste Lands Ordinances of 1897, 1899, 1900, and 1903,"
declaring Lands to be Crown Property.**

In the matter of the lands commonly called or known as road reservation, situate in the village of Kurundawala, in the Angomu korale of the Dewamedhi hatpattu of the Kurunegala District, in the North-Western Province, and of "The Waste Lands Ordinances of 1897, 1899, 1900, and 1903."

THE notice required by section 1 of "The Waste Lands Ordinances of 1897, 1899, 1900, and 1903," having been duly published in manner prescribed by that section in respect of the above-named lands (*vide* Notice No. 7,361), and no claim having been made to the said lands or to any interest therein within the period of three months from the date specified in the said notice, I, Howard Orme Fox, Special Officer appointed under section 28 of the said Ordinances, under and by virtue of the powers vested in me in that behalf by section 2 of the said Ordinances, do hereby on this 10th day of January, 1920, order and declare that the said lands, as more fully described herein below, situate in the village of Kurundawala, in the Angomu korale of the Dewamedhi hatpattu of the Kurunegala District, in the North-Western Province, and shown as lots q 62, s 62, v 62 in preliminary plan 4,203 and in the annexed diagrams, and containing in extent 2 roods, are the property of the Crown.

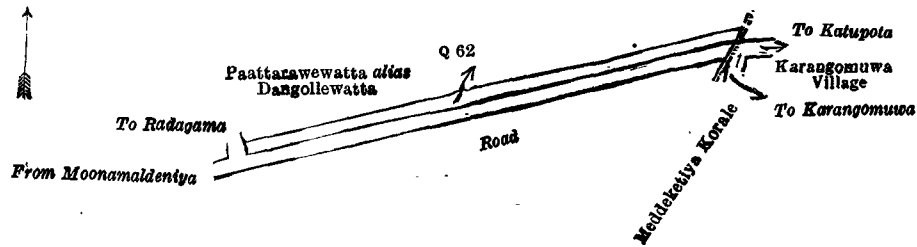
Description of the Lands referred to.

The following lots situated in the village of Kurundawala, in the Angomu korale of the Dewamedhi hatpattu of the Kurunegala District, in the North-Western Province, as described in the annexed diagrams:—

I.—Preliminary plan 4,203.

Lot.	Name of Land.	Extent, A. R. P.
q 62 ..	Road reservation ..	0 1 11

and bounded as follows: on the north by Paattarawewatta *alias* Dangollewatta sold by the Crown; on the east by the boundary of the Meddeketiya korale; on the south by the road from Karangomuwa to Moonamaldeniya; on the west by the road from Moonamaldeniya to Radagama.



Surveyor-General's Office,
Colombo, August 11, 1919.

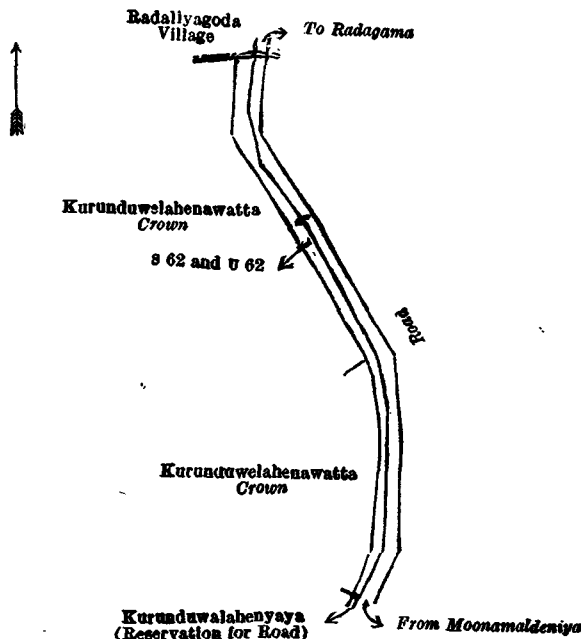
Scale of 4 Chains to an Inch.

H. P. HARRISON,
for Surveyor-General.

II.—Preliminary plan 4,203.

Lot.	Name of Land.	Extent, A. R. P.
s 62 ..	Road reservation ..	0 0 17
v 62 ..	Do. ..	0 0 12
		0 0 29

and bounded as follows: on the north by the village limit of Radaliyagoda; on the east by the road from Radagama to Moonamaldeniya; on the south by Kurunduwalahenayaya (reservation for road) claimed by Lucas Fernando; on the west by Kurunduwelahlenawatta belonging to the Crown.



Surveyor-General's Office,
Colombo, August 11, 1919.

Scale of 4 Chains to an Inch.

H. P. HARRISON,
for Surveyor-General.

January 10, 1920.

H. O. FOX,
Special Officer.

Kurunegala S. O. No. 2,822.

Order under Section 4, Sub-section (1), of "The Waste Lands Ordinances of 1897, 1899, 1900, and 1903," declaring Land to be Crown Property.

In the matter of the land commonly called or known as reservation for road, situate in the village of Mahawewa, in the Yagam pattu korale of the Katugampola hatpattu of the Kurunegala District, in the North-Western Province, and of "The Waste Lands Ordinances of 1897, 1899, 1900, and 1903."

WHEREAS in pursuance of section 1 of the said Ordinances it was duly notified on the 18th day of July, 1919, that if no claim to the land commonly called or known as reservation for road, situate in the village of Mahawewa, in the Yagam pattu korale of the Katugampola hatpattu of the Kurunegala District, in the North-Western Province, containing in extent 1 acre and 25 perches, and shown as lot U 107½ in preliminary plan 4,476 and in the annexed diagram, was made to John Murray Davies, Special Officer appointed under section 28 of the said Ordinances, within the period of three months from the date specified in such notice, such land would be declared the property of the Crown, and dealt with on account of the Crown (*vide* Notice No. 7,310):

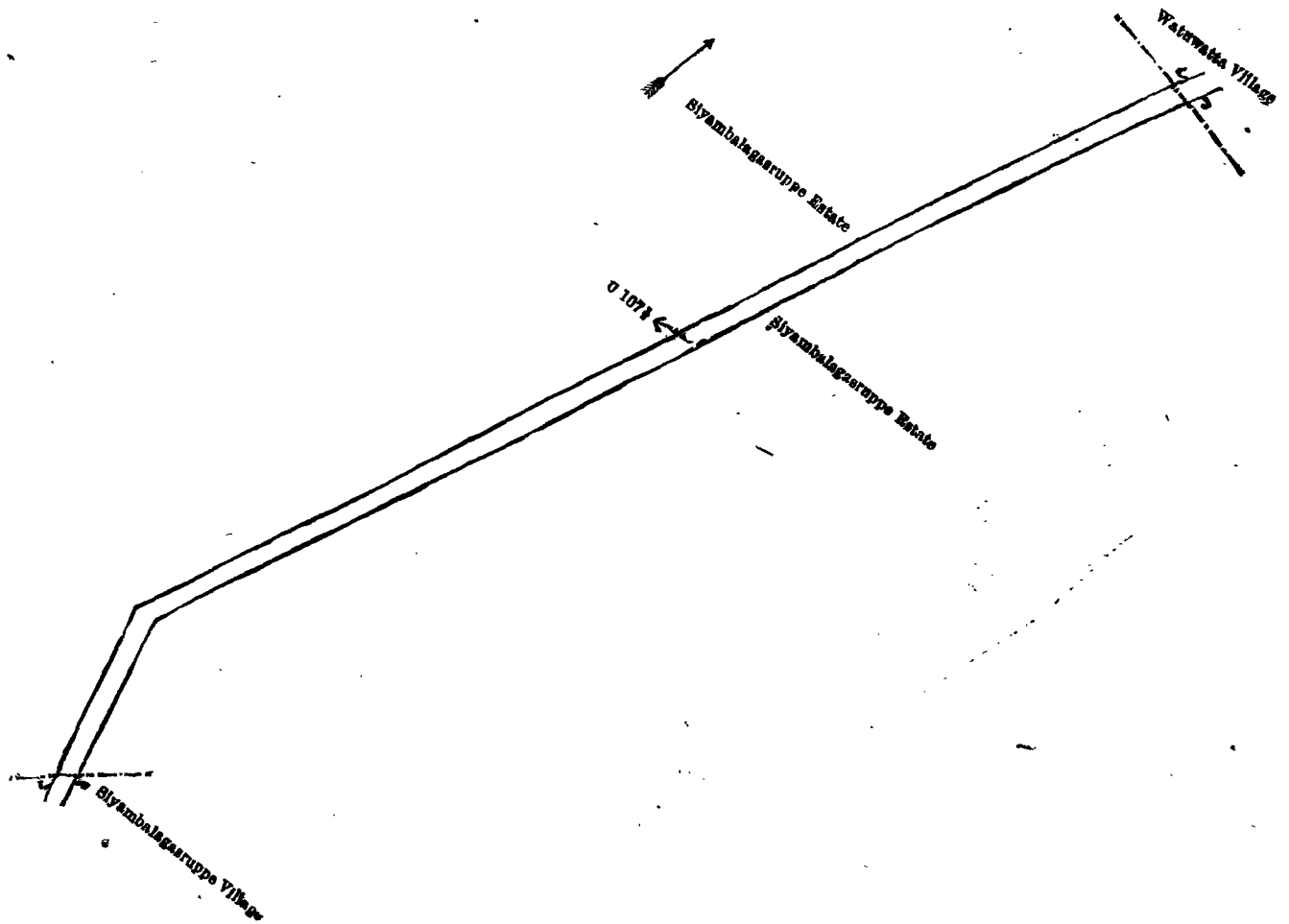
And whereas T. A. J. Noorbhai & Company made claim thereto, and whereas the said claimant Company has withdrawn claim to the said lands, I, Howard Orme Fox, Special Officer appointed under section 28 of the said Ordinances, under and by virtue of the powers vested in me in that behalf by section 4 of the said Ordinances, do hereby on this 15th day of January, 1920, order and declare, under section 4, sub-section (1), of the said Ordinances, that the said land, as more fully described herein below, is the property of the Crown.

Description of the Land referred to.

The following lot situated in the village of Mahawewa, in the Yagam pattu korale of the Katugampola hatpattu of the Kurunegala District, in the North-Western Province, as described in the annexed diagram:—

Lot.	Name of Land.	Preliminary plan 4,476.	Extent, A. R. P.
U 107½	Reservation for road	1 0 25

and bounded as follows: on the north by the village limit of Watuwatta; on the east by Siyambalagasruppe estate claimed by A. M. M. Mohamradu Samsudeen and others; on the south by the village limit of Siyambalagasruppe; on the west by the Siyambalagasruppe estate claimed by M. M. M. Abdul Cader and others.



Surveyor-General's Office,
Colombo, May 28, 1919.

Scale of 4 Chains to an Inch.
H. O. Fox,
Special Officer.
January 15, 1920.

C. R. LUNDIE,
for Surveyor-General.

Kurunegala S. O. No. 2,823.

Order under Section 2 of "The Waste Lands Ordinances of 1897, 1899, 1900, and 1903," declaring Lands to be Crown Property.

In the matter of the lands commonly called or known as Gansabhawa para (road and reservation), Minipitiya (cemetery), &c., situate in the village of Bodimulla, in the Yatikaha korale north of the Katugampola hatpattu of the Kurunegala District, in the North-Western Province, and of "The Waste Lands Ordinances of 1897, 1899, 1900, and 1903."

THE notice required by section 1 of "The Waste Lands Ordinances of 1897, 1899, 1900, and 1903," having been duly published in manner prescribed by that section in respect of the above-named lands (*vide* Notice No. 7,375), and no claim having been made to the said lands or to any interest therein within the period of three months from the date specified

in the said notice, I, Howard Orme Fox, Special Officer appointed under section 28 of the said Ordinances, under and by virtue of the powers vested in me in that behalf by section 2 of the said Ordinances, do hereby on this 10th day of January, 1920, order and declare that the said lands, as more fully described herein below, situate in the village of Bodimulla, in the Yatikaha korale north of the Katugampola hatpattu of the Kurunegala District, in the North-Western Province, and shown as lots 2, 8, 9, 19, 35, 39, 36, 43, 50 in preliminary plan 4,868 and in the annexed diagrams, and containing in extent 50 acres 3 roods 31 perches, are the property of the Crown.

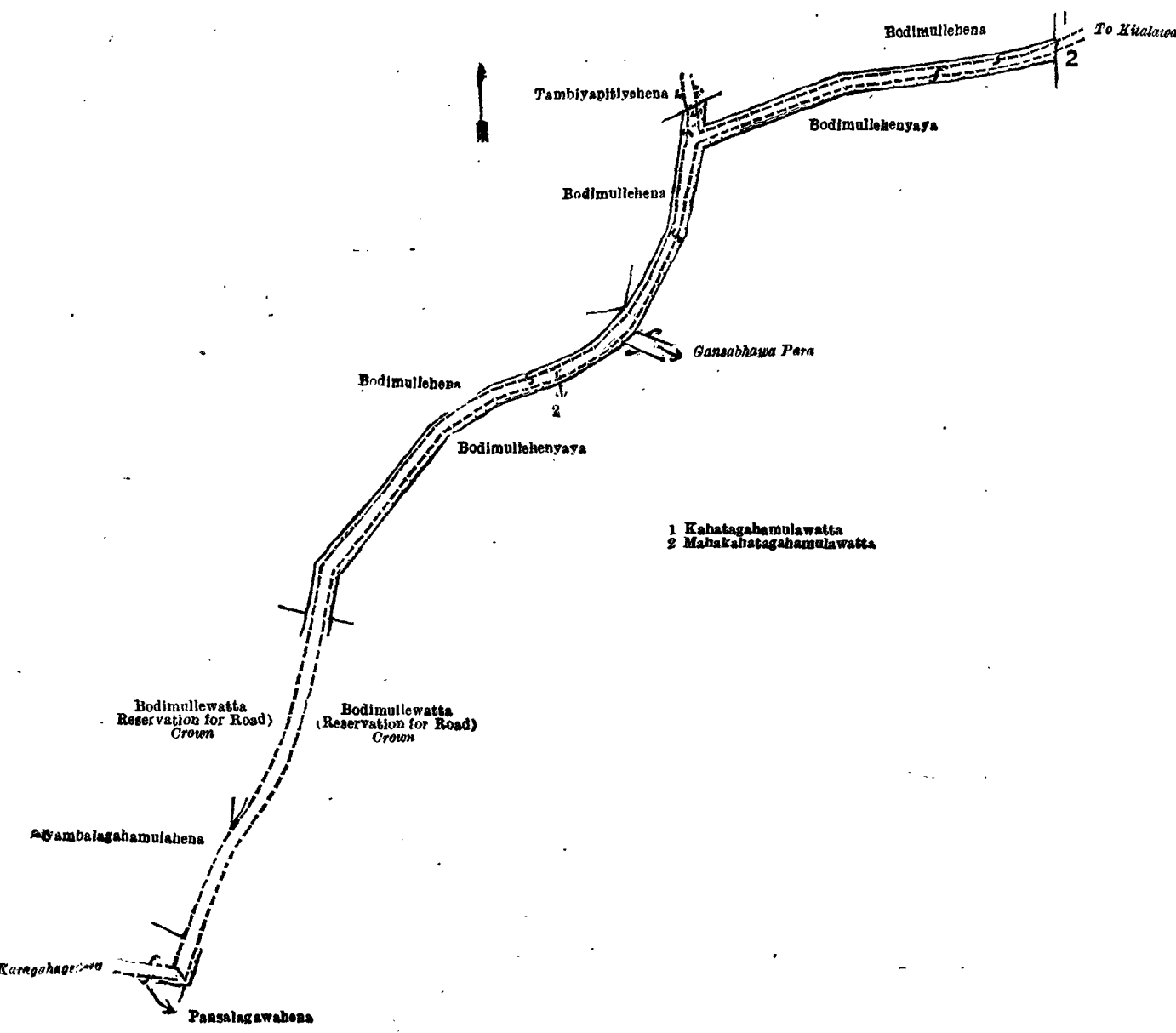
Description of the Lands referred to.

The following lots situated in the village of Bodimulla, in the Yatikaha korale north of the Katugampola hatpattu of the Kurunegala District, in the North-Western Province, as described in the annexed diagrams:—

I.—Preliminary plan 4,868.

Lot.	Name of Land.	Extent, A. R. P.
2	Gansabhawa para (road and reservation)	1 2 19

and bounded as follows: on the north by Bodimullehena claimed by Mr. E. L. F. de Soysa; on the east by Kahatagahamulawatta claimed by P. Bandirala, Mahakatagahamulawatta claimed by D. M. Ranhamy, Bodimullehenyaya claimed by Mr. E. L. F. de Soysa, a Gansabhawa para; on the south by Bodimullehenyaya claimed by Mr. E. L. F. de Soysa, Bodimullewatta (reservation for road) belonging to the Crown, Pansalagawahena claimed by P. Kiri Banda and others; on the west by Siyambalagahamulahena claimed by William Singho, Bodimullewatta (reservation for road) belonging to the Crown, Bodimullehena claimed by Mr. E. L. F. de Soysa, Tambiyapitiyehena claimed by P. Pinhamy.



Surveyor-General's Office,
Colombo, August 12, 1919.

Scale of 4 Chains to an Inch.

H. P. HARRISON,
for Surveyor-General.

II.—Preliminary plan 4,868.

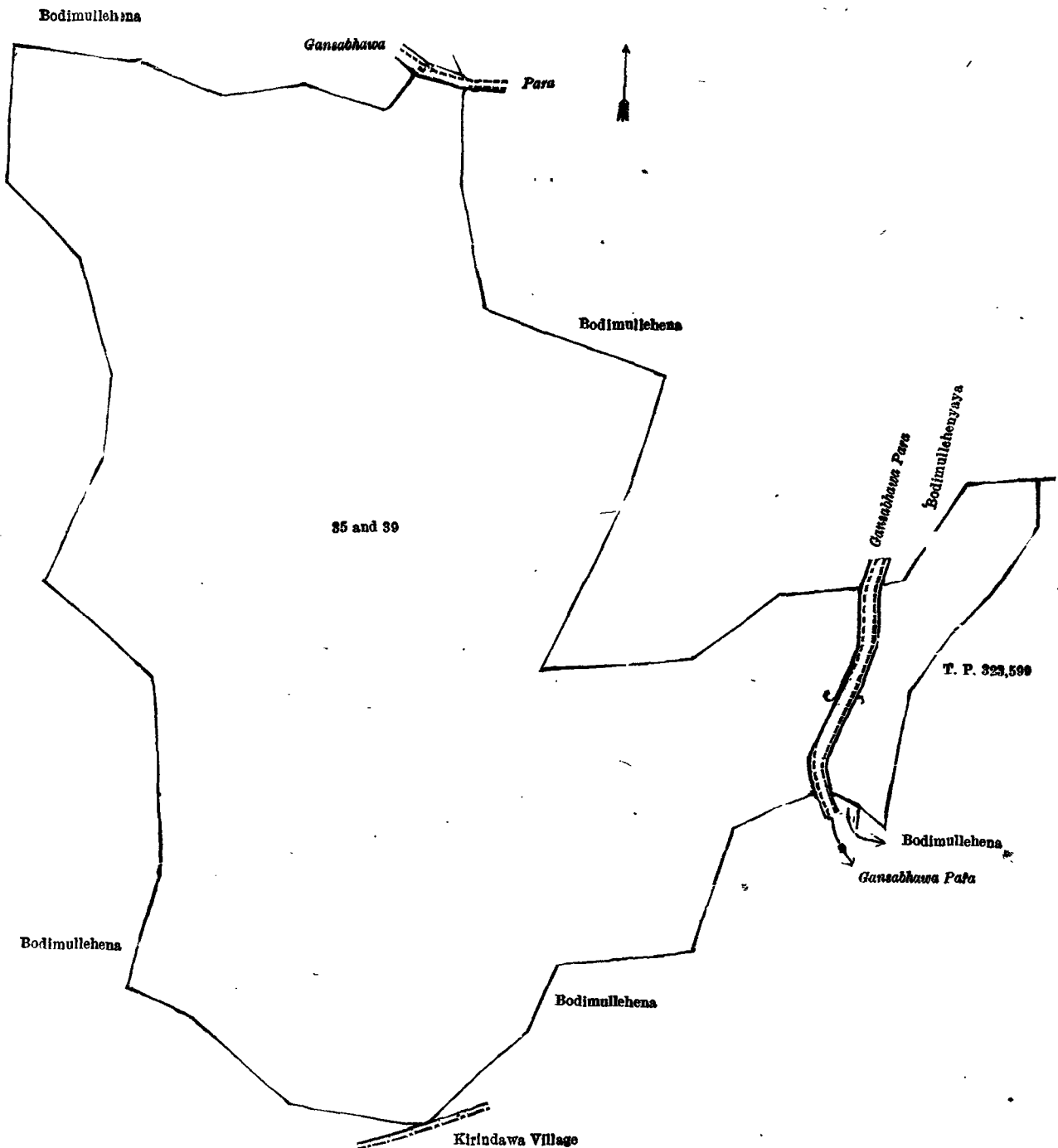
Lot.	Name of Land.	Extent, A. R. P.
8	Gansabhawa para (road and reservation)	0 0 28
9	Minipitiya (cemetery)	0 2 27
		0 3 15

and bounded as follows: on the north by a Gansabhawa para, Bodimullehenyaya claimed by Mr. E. L. F. de Soysa; on the east and south by Bodimullehenyaya claimed by Mr. E. L. F. de Soysa; on the west by Bodimullehenyaya claimed by Mr. E. L. F. de Soysa, a Gansabhawa para.

IV.—Preliminary plan 4,868.

Lot.	Name of Land.	Extent, A. R. P.
35 ..	Petiwalagawamukalana	1 2 20
39 ..	Do.	32 2 21
		34 1 1

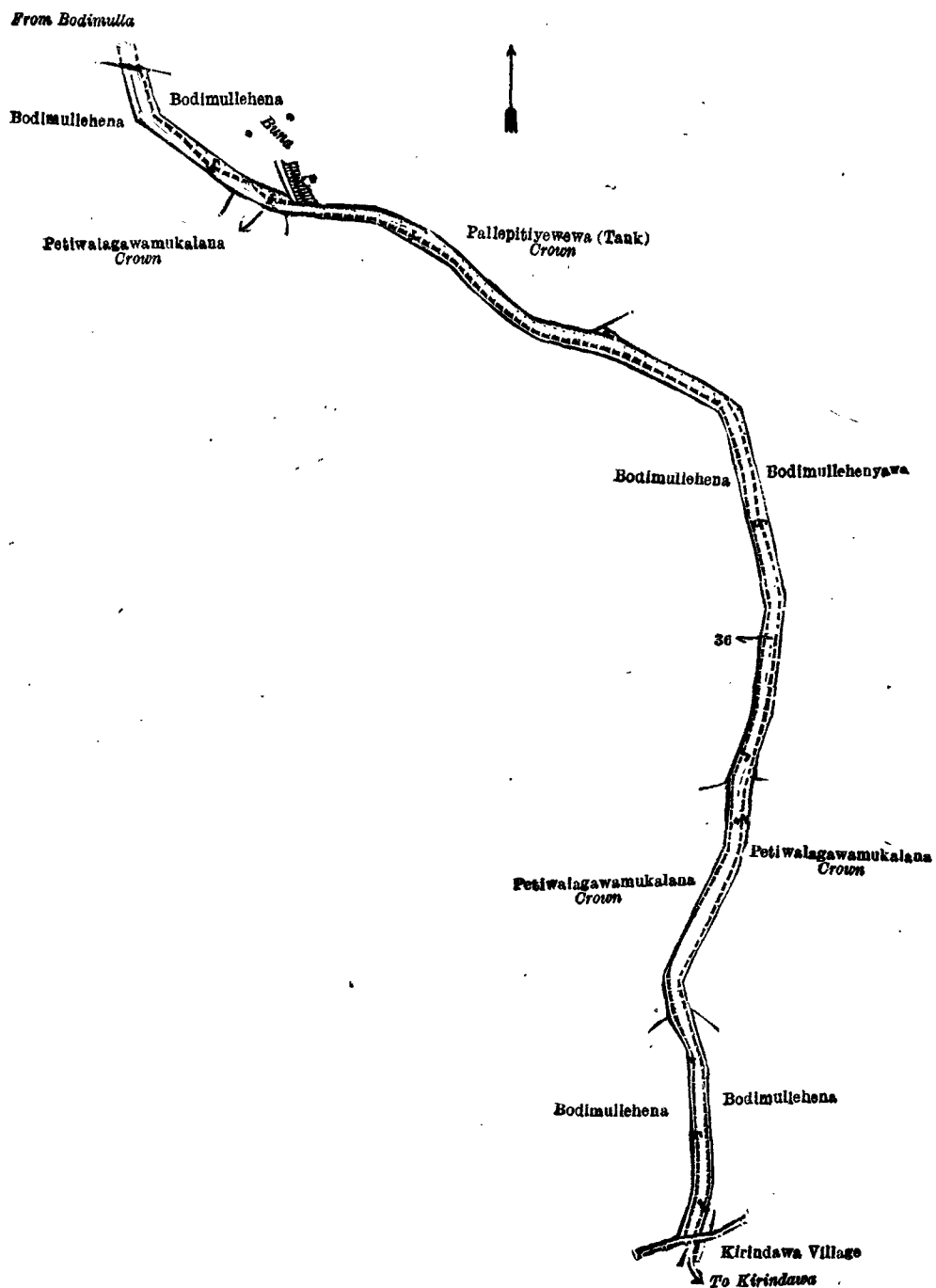
and bounded as follows : on the north by Bodimullehena claimed by Mr. E. L. F. de Soysa, Gansabhawa para, Bodimullehena claimed by Mr. E. L. F. de Soysa, Gansabhawa para, Bodimullehenyaya claimed by Mr. E. L. F. de Soysa ; on the east by T. P. 323,599 ; on the south by T. P. 323,599, Bodimullehena claimed by Mr. E. L. F. de Soysa, Gansabhawa para, Bodimullehena claimed by Mr. E. L. F. de Soysa, the village limit of Kirindawa, Bodimullehena claimed by Mr. E. L. F. de Soysa ; on the west by Bodimullehena claimed by Mr. E. L. F. de Soysa.



V.—Preliminary plan 4,868.

Lot.	Name of Land.	Extent, A. R. P.
36	Gansabhawa para (road and reservation)	1 1 23

and bounded as follows : on the north by the road from Bodimulla, Bodimullehena claimed by Mr. E. L. F. de Soysa, a bund, Pallepitiyewewa (tank) belonging to Crown ; on the east by Bodimullehenyaya claimed by Mr. E. L. F. de Soysa, Petiwalagawamukalana belonging to Crown, Bodimullehena claimed by Mr. E. L. F. de Soysa ; on the south by the village limit of Kirindawa, the road to Kirindawa ; on the west by Bodimullehena claimed by Mr. E. L. F. de Soysa, Pitiwalagawamukalana belonging to Crown, Bodimullehena claimed by Mr. E. L. F. de Soysa, Pitiwalagawamukalana belonging to the Crown, Bodimullehena claimed by Mr. E. L. F. de Soysa.

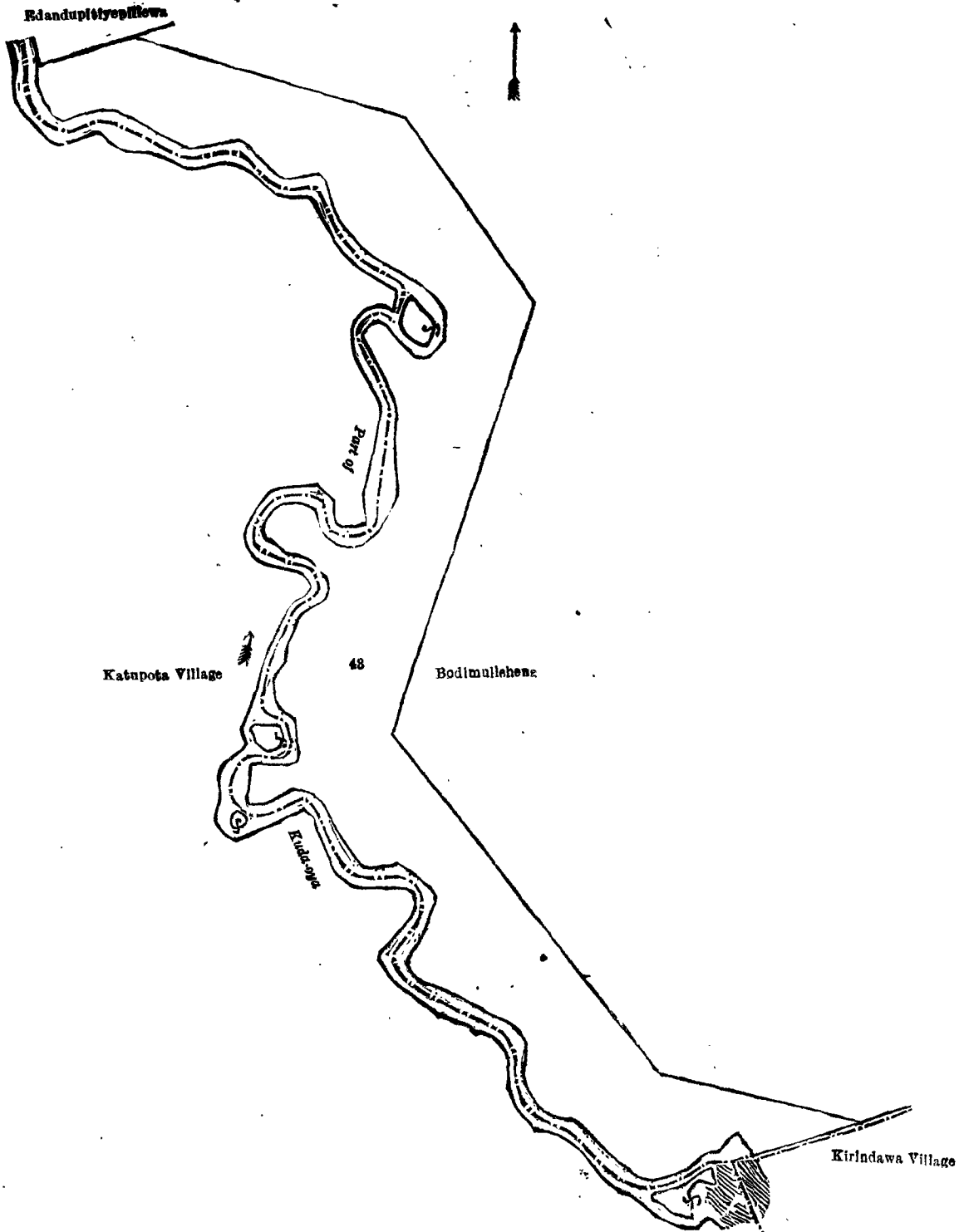


Scale of 4 Chains to an Inch.

VI.—Preliminary plan 4,868.

Lot.	Name of Land.	Extent, A. B. P.
48	Bodimullehena (reservation for Kuda-oya)	9 3 30

and bounded as follows : on the north by Edandupitiyepillewa claimed by D. M. Appuhamy, Vidane, Bodimullehena claimed by Mr. E. L. F. de Soysa ; on the east by Bodimullehena claimed by Mr. E. L. F. de Soysa ; on the south by Kirindawa village limit and Kuda-oya ; on the west by Kuda-oya, Katupota village limit.

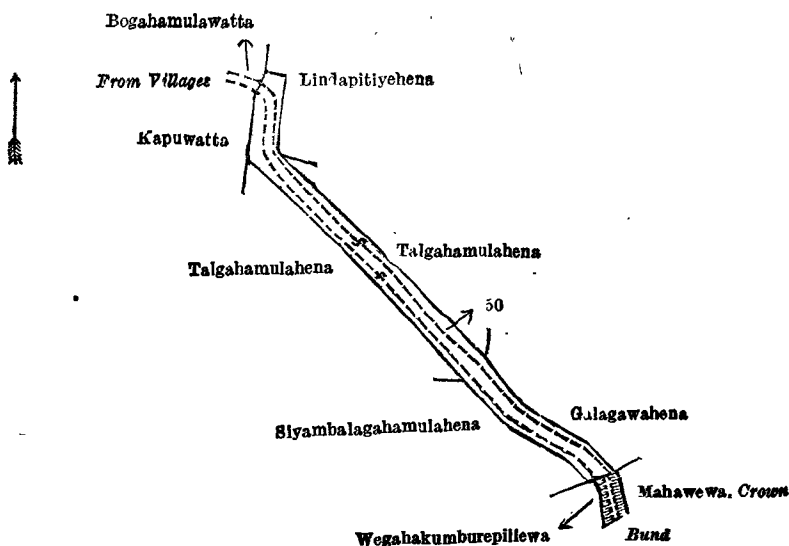


Scale of 4 Chains to an Inch.

VII.—Preliminary plan 4,868.

Lot.	Name of Land.	Extent, A. R. P.
50	Gansabhawa para (road and reservation)	0 2 13

and bounded as follows : on the north by Lindapitiyehena claimed by Disanayaka Mudiyanse Lage Dingiri Banda and others ; on the east by Lindapitiyehena claimed by Disanayaka Mudiyanse Lage Dingiri Banda and others, Talagahamulahena claimed by ditto Punchirala, Galagawahena claimed by Mr. E. L. F. de Soysa and others ; on the south by Mahawewa belonging to the Crown, a bund, Wegahakumburepillewa claimed by D. M. Kiri Mudiyanse ; on the west by Siyambalagahamulahena claimed by Mr. E. L. F. de Soysa and others, Talagahamulahena claimed by Dissanayaka Mudiyanse Lage Punchirala, Kapuwatta claimed by Mr. D. M. Kiri Mudiyanse, a road from the villages, Bogahamulawatta claimed by L. M. Banda and others.



Surveyor-General's Office,
Colombo, August 12, 1919.

Scale of 4 Chains to an Inch.

H. P. HARRISON,
for Surveyor-General.

H. O. Fox,
Special Officer.

January 10, 1920.

Kurunegala S. O. No. 2,824.

Order under Section 4, Sub-section (1), of "The Waste Lands Ordinances of 1897, 1899, 1900, and 1903,"
declaring Lands to be Crown Property.

In the matter of the lands commonly called or known as reservation for road, situate in the village of Siyambalagasruppe, in the Yagam pattu korale of the Katugampola hatpattu of the Kurunegala District, in the North-Western Province, and of "The Waste Lands Ordinances of 1897, 1899, 1900, and 1903."

WHEREAS in pursuance of section 1 of the said Ordinances it was duly notified on the 18th day of July, 1919, that if no claim to the lands commonly called or known as reservation for road, situate in the village of Siyambalagasruppe, in the Yagam pattu korale of the Katugampola hatpattu of the Kurunegala District, in the North-Western Province, containing in extent 2 acres 2 roods and 24 perches, and shown as lots w 107½ and x 107 in preliminary plan 4,476 and in the annexed diagrams, was made to John Murray Davies, Special Officer appointed under section 28 of the said Ordinances, within the period of three months from the date specified in such notice, such lands would be declared the property of the Crown, and dealt with on account of the Crown (*vide* Notice No. 7,309) :

And whereas T. A. J. Noorbhai & Company made claim thereto, and whereas the said claimant Company has withdrawn claim to the said lands, I, Howard Orme Fox, Special Officer appointed under section 28 of the said Ordinances, under and by virtue of the powers vested in me in that behalf by section 4 of the said Ordinances, do hereby on this 15th day of January, 1920, order and declare, under section 4, sub-section (1), of the said Ordinances, that the said lands, as more fully described herein below, are the property of the Crown.

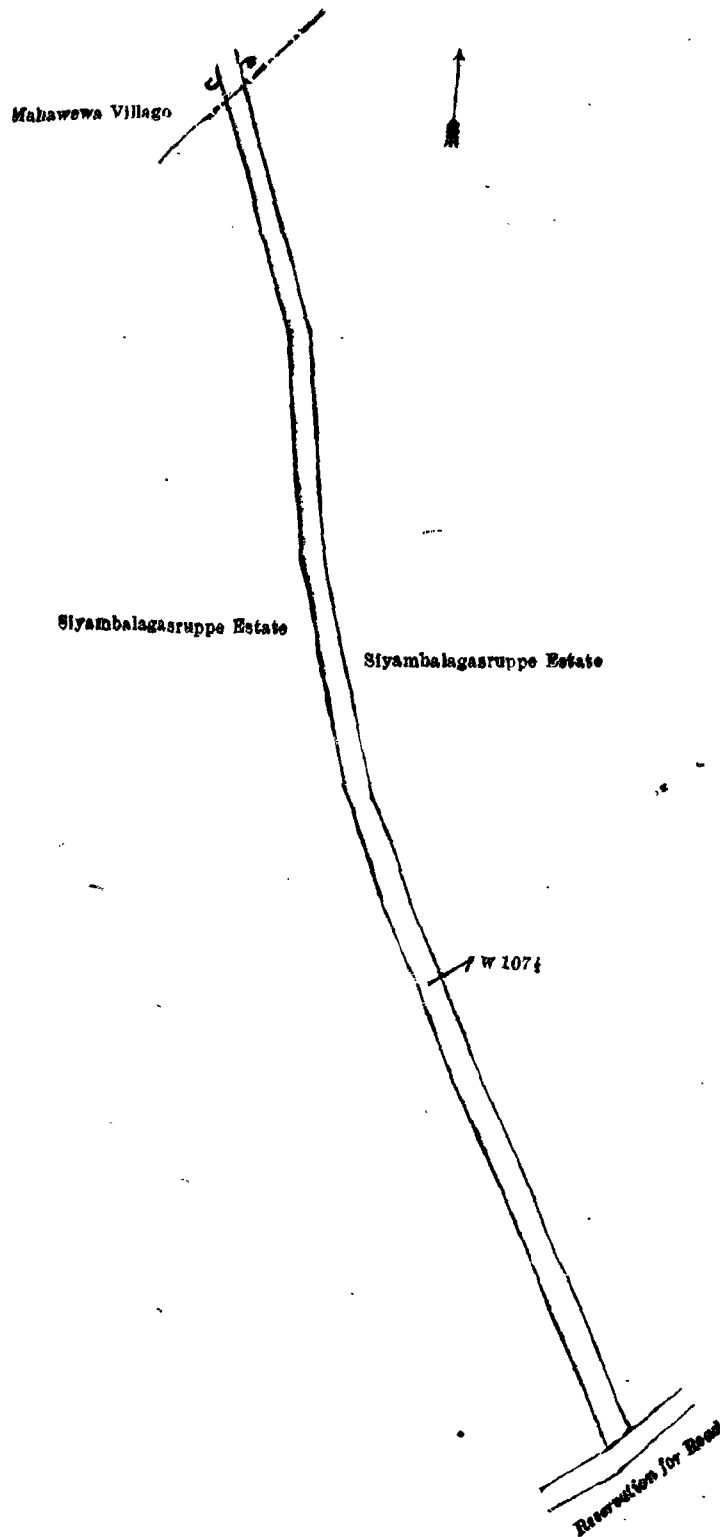
Description of the Lands referred to.

The following lots situated in the village of Siyambalagasruppe, in the Yagam pattu korale of the Katugampola hatpattu of the Kurunegala District, in the North-Western Province, as described in the annexed diagrams :—

Lot.	Name of Land.	Extent, A. R. P.
w 107½	Reservation for road	1 0 20

I.—Preliminary plan 4,476.

and bounded as follows : on the north by the village limit of Mahawewa ; on the east by Siyambalagasruppe estate claimed by A. M. M. Muhammadu Samsudeen and others ; on the south by a reservation for road ; on the west by Siyambalagasruppe estate claimed by A. M. M. Muhammadu Samsudeen and others.



Surveyor-General's Office,
Colombo, May 28, 1919.

Scale of 4 Chains to an Inch.

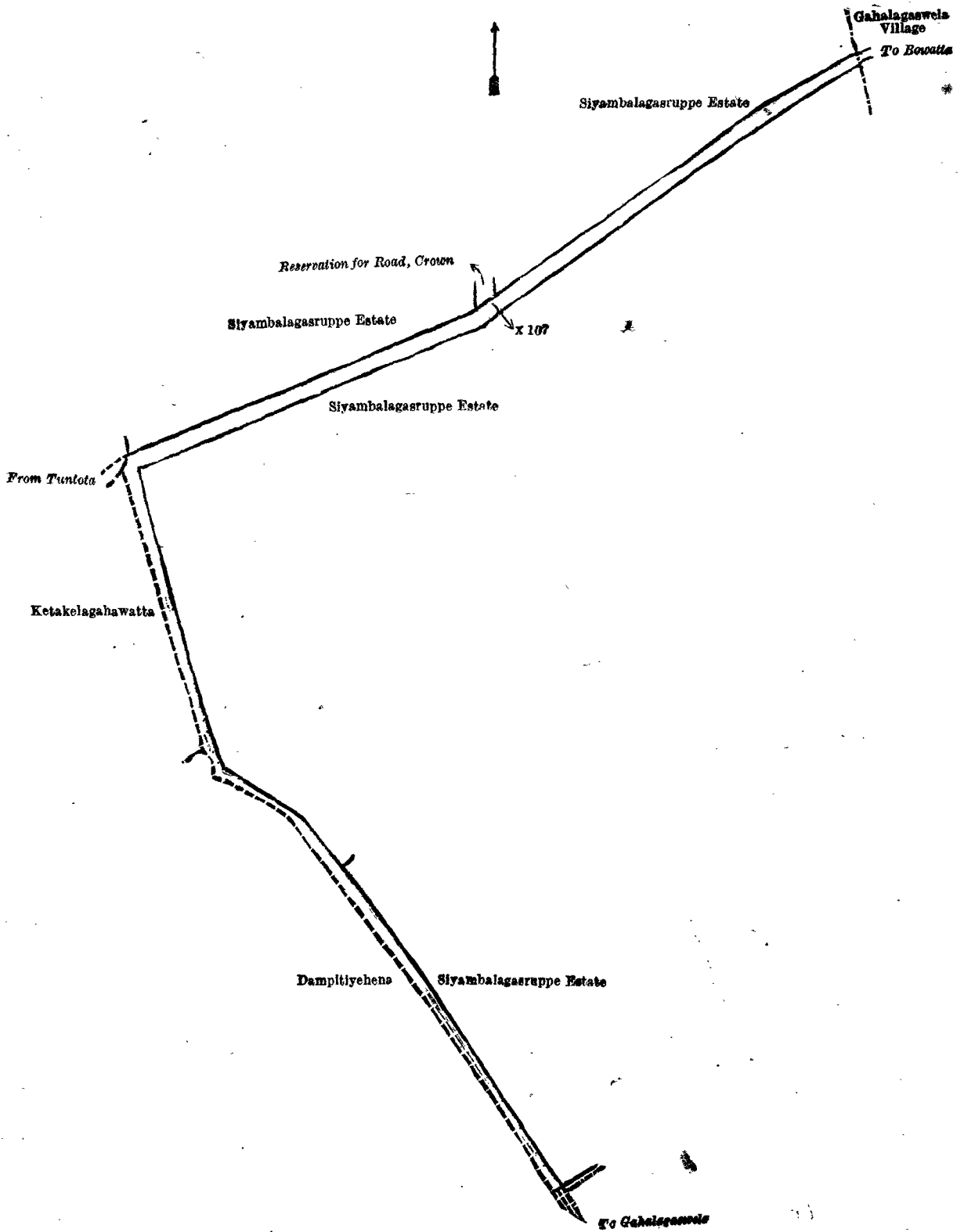
C. R. LUNDIE,
for Surveyor-General.

II.—Preliminary plan 4,476.

Lot.	Name of Land.
x 107	Reservation for road

Extent, A. R. P.
1 2 4

and bounded as follows: on the north by Siyambalagasruppe estate claimed by A. M. M. Mohammadu Samsudeen and others, reservation for road belonging to the Crown, Siyambalagasruppe estate claimed by A. M. M. Mohammadu Samsudeen and others; on the east by the village limit of Gahalagaswela, Siyambalagasruppe estate claimed by A. M. M. Mohammadu Samsudeen and others; on the south by Siyambalagasruppe estate claimed by A. M. M. Mohammadu Samsudeen and others; on the west by Dampitiyehena claimed by Salgado, Ketakelagahawatta claimed by Romanis Kangany.



Scale of 4 Chains to an Inch.

Surveyor-General's Office,
Colombo, May 28, 1919.

C. R. LUNDIE,
for Surveyor-General.

January 15, 1920.

H. O. Fox,
Special Officer.

Kurunegala S. O. No. 2,825.

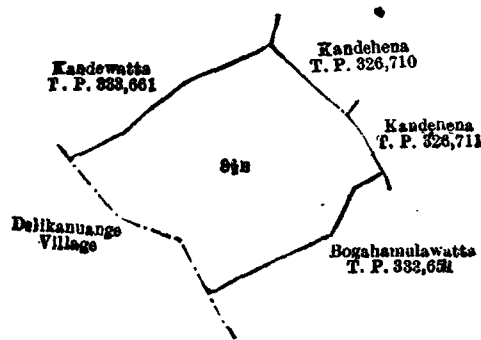
Order under Section 2 of "The Waste Lands Ordinances of 1897, 1899, 1900, and 1903,"
declaring Land to be Crown Property.

In the matter of the land commonly called or known as Iththagalagawahena, situate in the village of Aturuwala, in the Udukaha korale west of the Dambadeni hatpattu of the Kurunegala District, in the North-Western Province, and of "The Waste Lands Ordinances of 1897, 1899, 1900, and 1903."

THE notice required by section 1 of "The Waste Lands Ordinances of 1897, 1899, 1900, and 1903," having been duly published in manner prescribed by that section in respect of the above-named land (*vide* Notice No. 7,367), and no claim having been made to the said land or to any interest therein within the period of three months from the date specified in the said notice, I, Norman Albert Hampton, Special Officer appointed under section 28 of the said Ordinances, under and by virtue of the powers vested in me in that behalf by section 2 of the said Ordinances, do hereby on this 9th day of January, 1920, order and declare that the said land, as more fully described herein below, situate in the village of Aturuwala, in the Udukaha korale west of the Dambadeni hatpattu of the Kurunegala District, in the North-Western Province, and shown as lot 8½H in block survey preliminary plan 559 and in the annexed diagram, and containing in extent 1 acre 3 roods and 13 perches, is the property of the Crown.

Description of the Land referred to.

The land commonly called or known as Iththagalagawahena, situated in the village of Aturuwala, in the Udukaha korale west of the Dambadeni hatpattu of the Kurunegala District, in the North-Western Province, containing in extent 1 acre 3 roods and 13 perches, shown as lot 8½H in block survey preliminary plan 559 and in the annexed diagram, and bounded as follows: on the north by Kandewatta sold by the Crown (T. P. 333,661), Kandehena sold by the Crown (T. P. 326,710); on the east by Kandehena sold by the Crown (T. P. 326,711), Bogahamulawatta sold by the Crown (T. P. 333,651); on the south by Bogahamulawatta sold by the Crown (T. P. 333,651), the village limit of Delikanuange; on the west by the village limit of Delikanuange, Kandewatta sold by the Crown (T. P. 333,661).



Surveyor-General's Office,
Colombo, July 30, 1919.

Scale of 4 Chain to an Inch.

H. P. HARRISON,
for Surveyor-General.

January 9, 1920.

N. A. HAMPTON,
Special Officer.

Kurunegala S. O. No. 2,826.

Order under Section 2 of "The Waste Lands Ordinances of 1897, 1899, 1900, and 1903,"
declaring Lands to be Crown Property.

In the matter of the lands commonly called or known as Pitakotuwehena (reservation for tank), and Kumbukwewa (tank and bund), situate in the village of Henegedera, in the Yatikaha korale south of the Katugampola hatpattu of the Kurunegala District, in the North-Western Province, and of "The Waste Lands Ordinances of 1897, 1899, 1900, and 1903."

THE notice required by section 1 of "The Waste Lands Ordinances of 1897, 1899, 1900, and 1903," having been duly published in manner prescribed by that section in respect of the above-named lands (*vide* Notice No. 7,363), and no claim having been made to the said lands or to any interest therein within the period of three months from the date specified in the said notice, I, Howard Orme Fox, Special Officer appointed under section 28 of the said Ordinances, under and by virtue of the powers vested in me in that behalf by section 2 of the said Ordinances, do hereby on this 10th day of January, 1920, order and declare that the said lands, as more fully described herein below, situate in the village of Henegedera, in the Yatikaha korale south of the Katugampola hatpattu of the Kurunegala District, in the North-Western Province, and shown as lots π 108½, υ 108½ in preliminary plan 4,490 and in the annexed diagram, and containing in extent 3 acres 27 perches, are the property of the Crown.

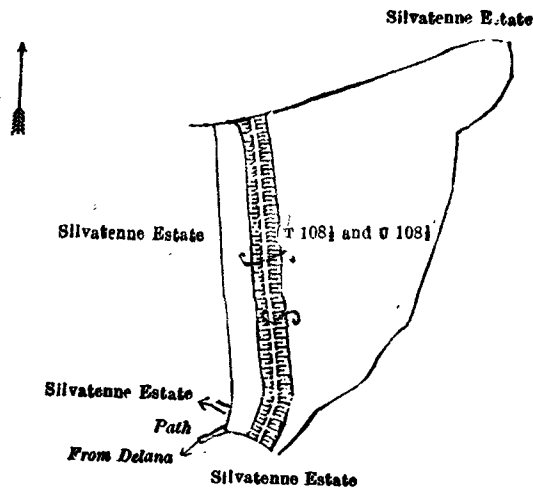
Description of the Lands referred to.

The following lots situated in the village of Henegedera, in the Yatikaha korale south of the Katugampola hatpattu of the Kurunegala District, in the North-Western Province, as described in the annexed diagram:—

Preliminary plan 4,490.

Lot.	Name of Land.	Extent, A. R. P.
π 108½ ..	Pitakotuwehena (reservation for tank)	0 1 28
υ 108½ ..	Kumbukwewa (tank and bund)	2 2 39
		3 0 27

and bounded as follows: on the north, east, and south by Silvatenne estate claimed by Mr. Chas. P. de Silva; on the west by a path from Delana, Silvatenne estate claimed by Mr. Chas. P. de Silva.



Surveyor-General's Office,
Colombo, August 13, 1919.

Scale of 4 Chains to an Inch.

H. P. HARRISON,
for Surveyor-General.

January 10, 1920.

H. O. Fox,
Special Officer.

Kurunegala S. O. No. 2,827.

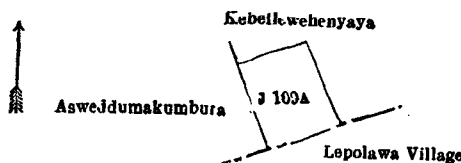
Order under Section 2 of "The Waste Lands Ordinances of 1897, 1899, 1900, and 1903," declaring Land to be Crown Property.

In the matter of the land commonly called or known as Minipitiya (cemetery), situate in the village of Mukalanyaya in the Yatikaha korale south of the Katugampola hatpattu of the Kurunegala District, in the North-Western Province, and of "The Waste Lands Ordinances of 1897, 1899, 1900, and 1903."

THE notice required by section 1 of "The Waste Lands Ordinances of 1897, 1899, 1900, and 1903," having been duly published in manner prescribed by that section in respect of the above-named land (*vide* Notice No. 7,364), and no claim having been made to the said land or to any interest therein within the period of three months from the date specified in the said notice, I, Howard Orme Fox, Special Officer appointed under section 28 of the said Ordinances, under and by virtue of the powers vested in me in that behalf by section 2 of the said Ordinances, do hereby on this 10th day of January, 1920, order and declare that the said land, as more fully described herein below, situate in the village of Mukalanyaya, in the Yatikaha korale south of the Katugampola hatpattu of the Kurunegala District, in the North-Western Province, and shown as lot J 109A in preliminary plan 4,490 and in the annexed diagram, and containing in extent 1 rood 8 perches, is the property of the Crown.

Description of the Land referred to.

The land commonly called or known as Minipitiya (cemetery), situated in the village of Mukalanyaya, in the Yatikaha korale south of the Katugampola hatpattu of the Kurunegala District, in the North-Western Province, containing in extent 1 rood and 8 perches, shown as lot J 109A in preliminary plan 4,490 and in the annexed diagram; and bounded as follows: on the north and east by Kebellwehenyaya claimed by Mr. Chas. P. de Silva; on the south by the village limit of Lepolawa; on the west by Asweddumakumbura claimed by Mr. Chas. P. de Silva.



Surveyor-General's Office,
Colombo, August 13, 1919.

Scale of 4 Chains to an Inch.

H. P. HARRISON,
for Surveyor-General.

January 10, 1920.

H. O. Fox,
Special Officer.

Kurunegala S. O. No. 2,828.

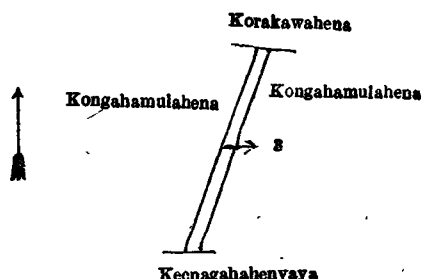
Order under Section 2 of "The Waste Lands Ordinances of 1897, 1899, 1900, and 1903," declaring Land to be Crown Property.

In the matter of the land commonly called or known as reservation for footpath, situate in the village of Kebella-agare, in the Yagam pattu korale of the Katugampola hatpattu of the Kurunegala District, in the North-Western Province, and of "The Waste Lands Ordinances of 1897, 1899, 1900, and 1903."

THE notice required by section 1 of "The Waste Lands Ordinances of 1897, 1899, 1900, and 1903," having been duly published in manner prescribed by that section in respect of the above-named land (*vide* Notice No. 7,362), and no claim having been made to the said land or to any interest therein within the period of three months from the date specified in the said notice, I, Howard Orme Fox, Special Officer appointed under section 28 of the said Ordinances, under and by virtue of the powers vested in me in that behalf by section 2 of the said Ordinances, do hereby on this 10th day of January, 1920, order and declare that the said land, as more fully described herein below, situate in the village of Kebella-agare, in the Yagam pattu korale of the Katugampola hatpattu of the Kurunegala District, in the North-Western Province, and shown as lot 3 in preliminary plan 4,545 and in the annexed diagram, and containing in extent 14 perches, is the property of the Crown.

Description of the Land referred to.

The land commonly called or known as reservation for footpath, situated in the village of Kebella-agare, in the Yagam pattu korale of the Katugampola hatpattu of the Kurunegala District, in the North-Western Province, containing on extent 14 perches, shown as lot 3 in preliminary plan 4,545 and in the annexed diagram; and bounded as follows: on the north by Korakawahena claimed by Jamis Randeniya Appuhamy and another; on the east by Kongahamulahena claimed by A. E. Aserappa of Negombo; on the south by Keenagahahenyaya claimed by Yapath Appuhamy, Vel-Vidane; on the west by Kongahamulahena claimed by A. E. Aserappa of Negombo.



Surveyor-General's Office,
Colombo, August 6, 1919.

Scale of 4 Chains to an Inch.

H. P. HARRISON,
for Surveyor-General.

January 10, 1920.

H. O. FOX,
Special Officer.

Kegalla S. O. No. 286.**Order under Section 2 of "The Waste Lands Ordinances of 1897, 1899, 1900, and 1903," declaring Lands to be Crown Property.**

In the matter of the lands commonly called or known as roads and footpaths and streams, situate in the village of Deliwala, in the Walgam pattuwa of the Kinigoda korale of the Kegalla District, in the Province of Sabaragamuwa, and of "The Waste Lands Ordinances of 1897, 1899, 1900, and 1903."

THE notice required by section 1 of "The Waste Lands Ordinances of 1897, 1899, 1900, and 1903," having been duly published in manner prescribed by that section in respect of the above-named lands (*vide* Notice No. 7,355), and no claim having been made to the said lands or to any interest therein within the period of three months from the date specified in the said notice, I, Frederick Lewis, Special Officer appointed under section 28 of the said Ordinances, under and by virtue of the powers vested in me in that behalf by section 2 of the said Ordinances, do hereby on this 8th day of January, 1920, order and declare that the said lands, as more fully described herein below, situate in the village of Deliwala, in the Walgam pattuwa of the Kinigoda korale of the Kegalla District, in the Province of Sabaragamuwa, and shown as lots 188 and 189 in block survey preliminary plan 145, and in the annexed diagram, and containing in extent 4 acres 2 roods and 37 perches, are the property of the Crown.

Description of the Lands referred to.

The following lots situated in the village of Deliwala, in the Walgam pattuwa of the Kinigoda korale of the Kegalla District, in the Province of Sabaragamuwa, as described in the annexed diagram:—

Block survey preliminary plan 145.

Lot.	Name of Land.	Extent, A. R. P.
188	Roads and footpaths	2 1 34
189	Streams	2 1 3
		4 2 37

and bounded as follows: on the north by the village limits of Dambulla and Mirihagoda (part of Walaru-oya), the village limit of Mirihagoda; on the east by the village limit of Pahala Walpola, the village limit of Hangawela; on the south by the village limit of Talduwa, the village limit of Nugawela, the village limit of Andauluwa; on the west by the village limit of Belgodagama, the village limit of Godagampola.

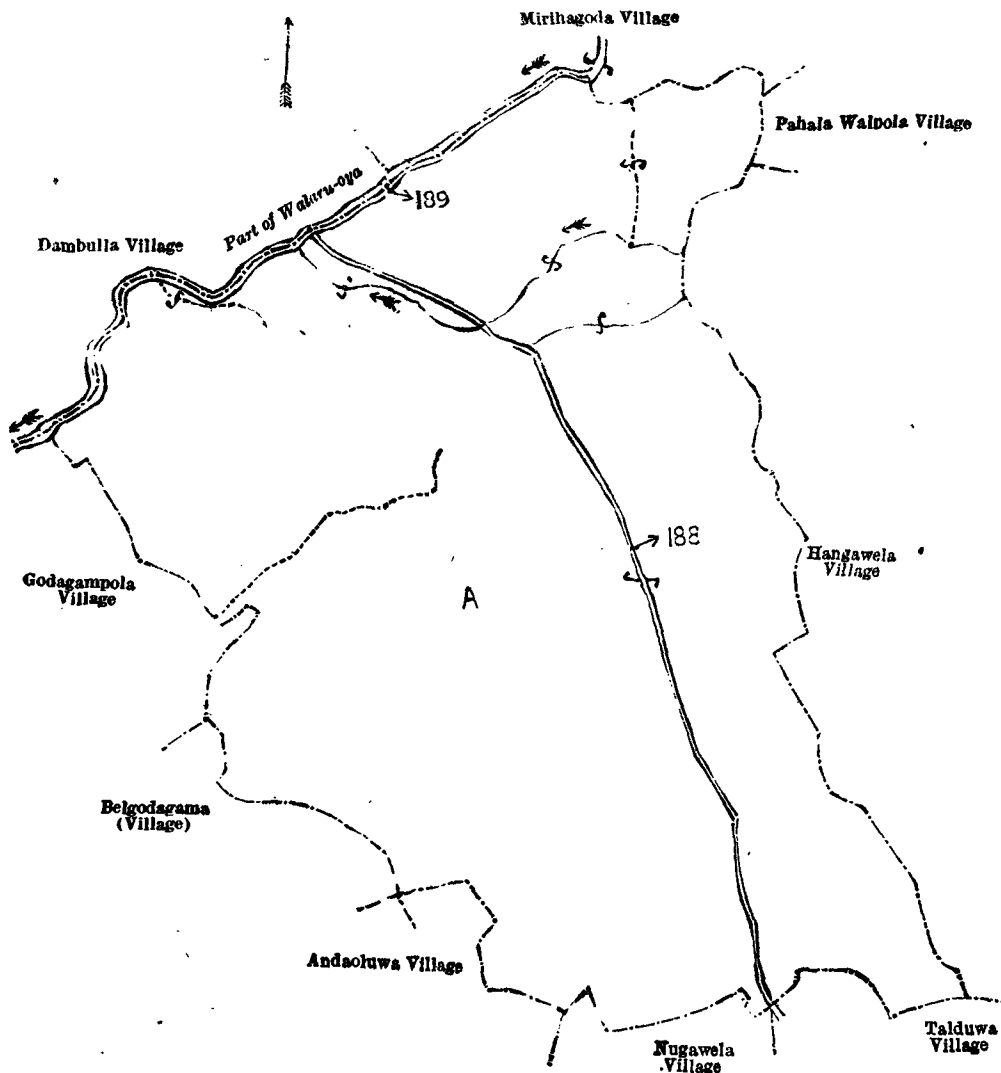
NOTE.—The following lots lying within the above-mentioned boundaries are excluded from this notice, and no part of their aggregate acreage of 330 acres and 31 perches is included in the acreage of 4 acres 2 roods and 37 perches given above:—

Block survey preliminary plan 145.

Lot.	Name of Land.	Extent, A. R. P.	Lot.	Name of Land.	Extent, A. R. P.
A 1	Dematagollehena (T. P. 193,795)	2 0 26	A 14	Weralandehena <i>alias</i> Dewahelahena (T. P. 307,417)	0 3 20
A 1½	Do.	0 0 13	A 15	Weralandewatta <i>alias</i> Dewahelawatta (T. P. 299,383)	0 2 34
A 2	Do. (T. P. 299,841)	0 0 18	A 16	Weralandehena	1 0 10
A 3	Do. (do.)	3 3 21	A 17	Weralandewatta <i>alias</i> Dewahelawatta (T. P. 299,833)	4 2 32
A 4	Do. (do.)	0 0 12	A 18	Etgalehena (T. P. 299,840)	2 3 18
A 5	Pathagawahena	1 0 25	A 19	Kotawehera	1 0 34
A 5A	Do.	1 0 12	A 20	Wayagolleemukalana (T. P. 299,834)	5 0 29
A 6	Patahamullewatta <i>alias</i> Weralandewatta (T. P. 319,359)	2 0 17	A 21	Wayagollehena (T. P. 299,849)	1 1 36
A 7	Bogahamulahena (T. P. 299,832)	2 2 23	A 22	Egodahena (T. P. 307,413)	3 0 13
A 8	Bamunamullepillewa (T. P. 299,397)	0 0 18	A 23	Egodawatta (T. P. 299,845)	0 3 0
A 9	Kosgahamulawatta (T. P. 299,839)	0 2 3	A 24	Do. (T. P. 299,382)	0 1 21
A 10	Kosgahamulahena (do.)	0 2 37	A 25	Egodahena <i>alias</i> Skolewatta	1 0 12
A 11	Weralandehena (T. P. 327,295)	1 1 12	A 26	Pansalawatta (T. P. 307,406)	0 3 24
A 12	Do. (T. P. 299,383)	0 2 33	A 27	Do.	1 2 26
A 13	Do. (T. P. 299,381)	0 2 16			

Lot.	Name of Land.	Extent, A. R. P.	Lot.	Name of Land.	Extent, A. R. P.
A 28	Dunukumbura, Kapukumbura, Tummaliyadda, Nekatgekumbura, Midellagahakumbura, Galahitiyawakumbura, Unumuwekumbura, Tittawelakumbura, Kongahamulakumbura, Lindagawakumbura, Ambaulekumbura, Wekotuwekumbura, Delandekumbura, Ekanakgekumbura, Asweddumekumbura, Ovalakumbura, Nilakumbura, Madittekumbura, Dewahelakumbura, and Dewahela Alut-aswedduma	41 0 27	A 75a	Gondenekandemukalana	0 2 17
A 29	Pamunankotuwewatta (T. P. 299,853)	0 2 13	A 76	Pamunakotuwewatta (T.P. 299,377)	4 2 21
A 30	Pamunankotuwehena (T.P. 299,853)	0 2 6	A 77	Pamunakotuwadeniya (T.P. 299,378)	0 2 6
A 31	Dewahelawatta <i>alias</i> Pamunankotuwewatta (T. P. 299,853)	0 1 10	A 78	Pamunakotuwewatta (T.P. 299,398)	2 1 6
A 32	Patahamullewatta	0 2 29	A 79	Nikagollewatta (do.)	0 3 8
A 33	Patahamullehena (T. P. 299,846)	0 1 21	A 80	Dikhenewatta (T.P. 304,079)	1 2 1
A 34	Ambalangodahena (T.P. 319,355)	0 0 38	A 81	Delgahahena <i>alias</i> Kandehena (T. P. 299,836)	1 2 36
A 34A	Do. (T.P. 319,356)	0 0 24	A 82	Delgahamulawatta (T.P. 300,918)	0 0 29
A 35	Ambalangodawatta (T.P. 319,355)	0 1 11	A 82½	Pillawakotuwawatta (T.P. 300,919)	0 0 5
A 35A	Do. (T.P. 319,356)	0 0 13	A 83	Delgahamulawatta <i>alias</i> Kandehena	0 0 29
A 36	Do. (T.P. 319,358)	0 2 13	A 83½	Wakotuwapillewawatta	0 0 23
A 37	Ambalangodahena (do.)	0 2 16	A 84	Delgahamulawatta <i>alias</i> Kandehena (T.P. 299,843)	0 0 35
A 38	Ambalangodawatta	0 0 17	A 85	Kandehena (T.P. 299,843)	0 1 19
A 39	Pitawatta	1 1 17	A 86	Do. (T.P. 312,109)	0 1 36
A 40	Hitinawatta	0 3 29	A 87	Do. (do.)	0 1 1
A 41	Do.	1 3 22	A 88	Egodahena	0 1 36
A 42	Hinnehena (T. P. 299,847)	2 0 23	A 89	Egodahena <i>alias</i> Tittawelahena	0 1 27
A 43	Hinnehewatta <i>alias</i> Kandaudawatta	1 1 4	A 90	Egodawatta <i>alias</i> Mediwatta	0 0 39
A 44	Henayagewatta	0 2 33	A 91	Do.	0 1 8
A 45	Pahalawatta	0 2 15	A 92	Galkotuwewatta (T.P. 304,071)	0 1 4
A 46	Ovalakumburepillewa	0 1 7	A 93	Galkotuwehena (do.)	0 1 0
A 47	Asweddumewatta	0 0 38	A 93A	Do.	0 0 4
A 48	Beligahamulawatta	0 1 32	A 94	Do. (T.P. 304,071)	0 1 1
A 49	Asweddumepillewa	0 1 5	A 95	Do. (do.)	0 1 22
A 50	Hinnehewatta <i>alias</i> Agalewatta (T. P. 331,838)	1 2 38	A 96	Hitigederawatta	0 2 25
A 51	Agalewatthena (T. P. 299,842)	0 3 20	A 97	Do.	0 1 20
A 52	Agalewatta	1 1 38	A 98	Hitinawatta	1 1 14
A 53	Agalehena (T. P. 299,835)	3 0 3	A 99	Udahagedarawatta <i>alias</i> Parana-aramba	1 1 34
A 54	Do. (T. P. 299,831)	2 1 22	A 100	Ritigahamulawatta	1 0 5
A 55	Agalehena <i>alias</i> Hinnehena (T. P. 331,838)	0 3 36	A 101	Hitinawatta	1 2 10
A 56	Hinnehena (T. P. 186,335)	6 2 33	A 102	Hapukotuwewatta <i>alias</i> Arambewatta	0 3 11
A 56½	Do.	0 0 8	A 103	Kolongahamulawatta <i>alias</i> Arambewatta T.P. 299,384)	0 1 38
A 57	Do. (T. P. 330,804)	2 1 22	A 104	Dikkondeniyekumbura	0 3 0
A 58	Udalahenewatta (T. P. 307,618)	1 2 20	A 105	Dikkondeniyehena (T.P. 299,830)	0 2 11
A 58A	Udalahenedeniya <i>alias</i> Oyagawadeniya (T. P. 307,618)	0 1 15	A 106	Dikkondeniyewatta	1 2 1
A 59	Oyagawadeniya (T. P. 299,829)	0 1 4	A 107	Retigahamulahena (T.P. 299,852)	0 2 26
A 60	Hinnehena <i>alias</i> Bogahamulahena (T. P. 330,778)	1 3 12	A 108	Hitigedera-aramba	2 1 6
A 61	Kahatagahamulahena (T.P. 330,803)	5 3 33	A 109	Hitigederahena (T.P. 299,837)	1 1 4
A 62	Hinnehena <i>alias</i> Dikkondeniyehena (T. P. 330,803)	1 3 20	A 110	Hennekgearamba <i>alias</i> Gederawatta	0 3 4
A 63	Kolongahamulahena (T.P. 299,384)	1 0 17	A 111	Lindakotuwewatta	0 1 32
A 64	Arambehena (T. P. 299,385)	0 0 20	A 112	Gedarawatta	0 3 5
A 65	Hinnehena (T. P. 299,380)	0 2 18	A 113	Sillatanagewatta	0 1 25
A 66	Hinnehena <i>alias</i> Arambehena (T.P. 299,386)	0 2 21	A 114	Mapagewatta	1 2 24
A 67	Hinnehewatta <i>alias</i> Arambewatta (T. P. 299,380)	0 1 23	A 115	Liyangewatta <i>alias</i> Pattiyawatta	0 3 28
A 68	Arambewatta	4 1 15	A 116	Paranawatta	3 0 5
A 69	Kapukotuwedeniya	0 1 10	A 117	Ihalawatta (T.P. 299,851)	0 3 21
A 70	Ambagahamulawatta	0 1 35	A 118	Kongahamulahena (T.P. 304,070)	0 1 5
A 71	Etdemalagahamulawatta	0 1 38	A 118A	Do.	0 0 9
A 72	Do.	0 0 15	A 119	Ihalahena T.P. 299,848)	0 1 9
A 73	Galkotuwewatta	0 2 10	A 120	Kadigollehena (T.P. 221,564)	33 1 29
A 73A	Galkotuwehena	0 0 10	A 120½	Do.	0 0 7
A 74	Do. (T.P. 299,387)	0 2 8	A 120½	Do.	0 0 7
A 75	Gondenikandemukalana	43 1 28	A 120½	Do. (T.P. 299,371)	0 1 21
A 75A	Do.	0 0 33	A 120½	Do.	0 0 6
A 75B	Do.	2 2 4	A 120½	Do. (T.P. 299,372)	0 0 21
A 75B1	Do.	0 1 20	A 120½	Do. (T.P. 299,373)	0 0 26
A 75C	Gondenikandewatta	0 0 9	A 121	Diulgahamulahena (T.P. 307,416)	0 1 6
A 75D	Thawalangahayawatta (T. P. 307,412)	0 0 35	A 122	Madangahamulawatta (T.P. 299,376)	0 2 8
A 75E	Do. (T.P. 318,649)	0 0 12	A 123	Tennakoongewattahena (T. P. 299,374)	0 0 24
A 75F	Do. (T. P. 307,411)	0 0 27	A 124	Tennakoongewatta (do.)	0 1 13
			A 125	Do.	2 0 27
			A 126	Egodawatta	1 2 37
			A 127	Hitinawatta <i>alias</i> Tawalangahayawatta	0 2 30
			A 128	Tawalangahayawatta (T. P. 304,078)	0 1 18
			A 129	Thawalangahayawatta <i>alias</i> Kandewatta (T.P. 304,069)	1 0 21
			A 129½	Wakotuwapillewa	0 0 15
			A 130	Thawalangahayawatta (T. P. 299,844)	0 1 29
			A 131	Do. (T.P. 299,379)	0 2 5
			A 132	Do. (do.)	0 1 5
			A 133	Do.	0 0 31
			A 134	Kahatagahamulawatta (T.P. 299,375)	0 3 23

Lot.	Name of Land.	Extent, A. R. P.	Lot.	Name of Land.	Extent, A. R. P.
A 135	Thummanhandiyewatta	1 2 6	A 160A	Gallendewatta (T. P. 100,779)	0 0 12
A 136	Do.	0 3 26	A 161	Nikagollewatta (T. P. 307,410)	1 2 8
A 137	Madanghamulawatta (T.P. 299,388)	0 3 5	A 161A	Do. (T. P. 100,779)	0 1 35
A 138	Etabendihewatta (T.P. 299,389)	0 2 32	A 162	Gallendewatta (T. P. 332,110)	0 3 23
A 139	Thummanhandiyewatta (T. P. 299,390)	0 1 24	A 162A	Do. (T. P. 100,779)	0 0 20
A 140	Do. (T.P. 307,415)	1 1 3	A 163	Gallendehena and Hitigederagawahena (T. P. 332,161)	3 0 16
A 141	Thawalangahayawatta (T. P. 299,838)	0 2 28	A 164	Gallendewatta	0 0 35
A 142	Gonkalewatta and Welikumburewatta (T.P. 327,534)	2 1 6	A 165	Ranheliyamullewatta	0 2 27
A 143	Gonkalewatta <i>alias</i> Welikumburewatta (T.P. 327,534)	0 1 35	A 166	Hitigederawattearamba	0 2 13
A 144	Dematagollehena (T. P. 327,534)	2 0 28	A 167	Ranheliyamullewatta	0 1 35
A 145	Dematagollewatta (T. P. 327,534)	1 2 9	A 168	Do.	0 0 24
A 146	Welikumbura, Wewakumbura, Palkadakumbura, Ranheliyamullekumbura, Deniyakumbura	14 3 39	A 169	Hitigedarawatta	0 3 35
A 146A	Welikumbura (T. P. 100,779)	0 1 6	A 170	Wewewatta	0 2 1
A 147	Kammalwatta (T. P. 327,534)	1 2 10	A 171	Wewepillewa	0 3 1
A 148	Do.	0 3 10	A 172	Arambewatta	1 2 14
A 149	Deniyehena (T. P. 299,391)	0 2 36	A 173	Arambehena (T. P. 298,833)	0 0 24
A 150	Deniyewatta (T. P. 299,392)	1 0 2	A 174	Arambewatta (T. P. 298,832)	0 1 35
A 151	Kadigahamulawatta (T.P. 304,025)	0 0 29	A 175	Do. (T. P. 298,831)	0 1 27
A 152	Thummanhandiyewatta (T. P. 299,393)	0 1 10	A 176	Do. (T. P. 298,830)	0 1 24
A 153	Kadigahamulahena (T.P. 331,285)	0 0 15	A 177	Do. (T. P. 298,829)	1 0 38
A 154	Gallendehena <i>alias</i> Etabendihena (T. P. 299,394)	0 3 15	A 178	Arambehena (do.)	0 2 8
A 155	Gallendewatta (T. P. 304,026)	0 1 33	A 179	Bogahamulahena (T. P. 307,468)	0 2 33
A 156	Kadigahamulawatta (T.P. 299,850)	0 0 15	A 180	Bogahamulawatta (T. P. 307,414)	0 1 0
A 157	Do. (T.P. 299,395)	0 1 28	A 181	Kandewatta <i>alias</i> Dematagollewatta (T. P. 307,469)	1 0 26
A 158	Deniyawattearamba	0 2 9	A 182	Dematagollewatta (T. P. 298,828)	0 1 36
A 159	Deniyehena (T.P. 299,396)	0 2 14	A 183	Dematagollehena (T. P. 298,828)	0 0 21
A 160	Gallendewatta (T. P. 319,354)	2 3 0	A 184	Do. (T. P. 307,470)	0 0 25
			A 185	Do. (T. P. 236,416)	0 0 12
			A 186	Dematagollewatta (T.P.307,470)	0 2 1
			A 187	Dematagollewatta <i>alias</i> Kandewatta (T. P. 307,465)	0 1 37
			330 0 31		



Surveyor-General's Office,
Colombo, July 23, 1919.

Scale of 16 Chains to an Inch.
January 8, 1920.

FREDERICK LEWIS,
Special Officer.

H. P. HARRISON,
for Surveyor-General.

PRELIMINARY NOTICES.

Kurunegala Notice No. 7,504.

Notice under "The Waste Lands Ordinances of 1897, 1899, 1900, and 1903."

TAKE notice that unless within three months from March 19, 1920, the persons, if any, who claim any interest in the lands hereinafter mentioned or in any one or more of such lands or to some interest therein make claim in person or in writing to the said lands or to any of them or to some interest therein to N. A. Hampton, Esq., Special Officer appointed under section 28 of "The Waste Lands Ordinances of 1897, 1899, 1900, and 1903," at his office at Colombo :

Such Special Officer, in pursuance of the powers vested in him by the said Ordinances, will declare by writing under his hand that the said lands, or such of them as to which no claim has been made, are the property of the Crown.

N. A. HAMPTON,
Special Officer.

NOTE.—A claim to a right of way over the said lands or any of them is a claim to an interest in the land or lands.

Description of the Lands referred to.

The following lots situated in the village of Doluwa, in the Hetahaye korale of the Hiriyala hatpattu of the Kurunegala District, in the North-Western Province, as described in the annexed diagram :—

Block survey preliminary plan 1,211.

Lot.	Name of Land.	Extent, A. R. P.	Lot.	Name of Land.	Extent, A. R. P.
5A	Footpath	.. 0 0 4	9B	Footpath	.. 0 0 2
6A	Do.	.. 0 0 5	9C	Do.	.. 0 0 8
6B	Do.	.. 0 0 1	14A	Do.	.. 0 0 1
8A	Do.	.. 0 0 3			
9A	Footpath and dewata	.. 0 0 10			0 0 34

and bounded as follows: on the north by Kothahenyaya (reservation for footpath) to be declared the property of the Crown under the Waste Lands Ordinances, Puwakwatta claimed by Herat Mudiyansele Kalu Banda and others, the Puwakwatta-ela, Puwakwatta claimed by Herat Mudiyansele Kalu Banda and others, the Puwakwatta-ela, Puwakwatta claimed by Herat Mudiyansele Kalu Banda and others, Ihalakotuwwattehena claimed by Wijepala Atapattu Mudiyansele Dingiri Banda and others, Kalagahawatta claimed by Digana Arachchilai Menik Naide and others, Medagamawatta claimed by Kosgolle Kandalai Appuwa, Kalagahawatta claimed by Digana Arachchilai Menik Naide and others, Migahamulawatta sold by the Crown (T.P. 328,791), Belinchigahamulawatta sold by the Crown (T.P. 328,789); on the east by a Gansabhawa road; on the south by Kalagahawatta claimed by Digana Arachchilai Menik Naide and others, Medagamawatta claimed by Kosgolle Kandalai Appuwa, Kalagahawatta claimed by Digana Arachchilai Manik Naide and others, Ihalakotuwwattehena claimed by Wijepala Atapattu Mudiyansele Dingiri Banda and others, Puwakwatta claimed by Herat Mudiyansele Kalu Banda and others; on the west by Puwakwatta claimed by Herat Mudiyansele Kalu Banda and others, the Puwakwatta-ela, Puwakwatta claimed by Herat Mudiyansele Kalu Banda and others, the Puwakwatta-ela, Puwakwatta claimed by Herat Mudiyansele Kalu Banda and others.

[For Diagram see page 397.]

Kurunegala Notice No. 7,505.

Notice under "The Waste Lands Ordinances of 1897, 1899, 1900, and 1903."

TAKE notice that unless within three months from March 19, 1920, the persons, if any, who claim any interest in the lands hereinafter mentioned or in any one or more of such lands or to some interest therein make claim in person or in writing to the said lands or any of them or to some interest therein to N. A. Hampton, Esq., Special Officer appointed under section 28 of "The Waste Lands Ordinances of 1897, 1899, 1900, and 1903," at his office at Colombo :

Such Special Officer, in pursuance of the powers vested in him by the said Ordinances, will declare by writing under his hand that the said lands, or such of them as to which no claim has been made, are the property of the Crown.

N. A. HAMPTON,
Special Officer.

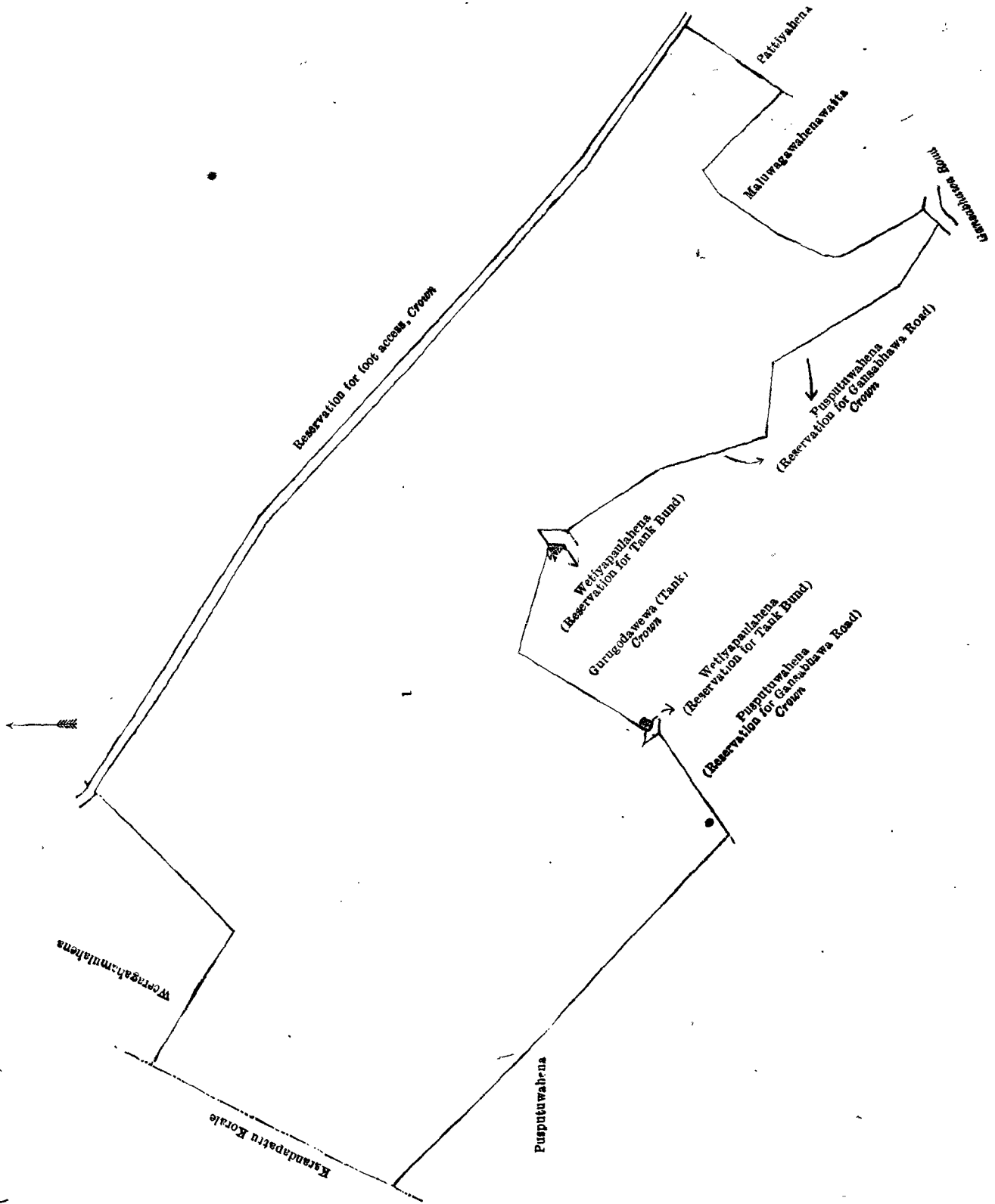
NOTE.—A claim to a right of way over the said lands or any of them is a claim to an interest in the land or lands.

Description of the Lands referred to.

The following lots situated in the village of Kurudukumbura, in the Giratalana korale of the Dewameddi hatpattu of the Kurunegala District, in the North-Western Province, as described in the annexed diagrams :—

I.—Block survey preliminary plan 1,679.

Lot.	Name of Land.	Extent, A. R. P.
1	Gurugodahenyaya	.. 30 0 15



Surveyor-General's Office,
Colombo, January 23, 1920.

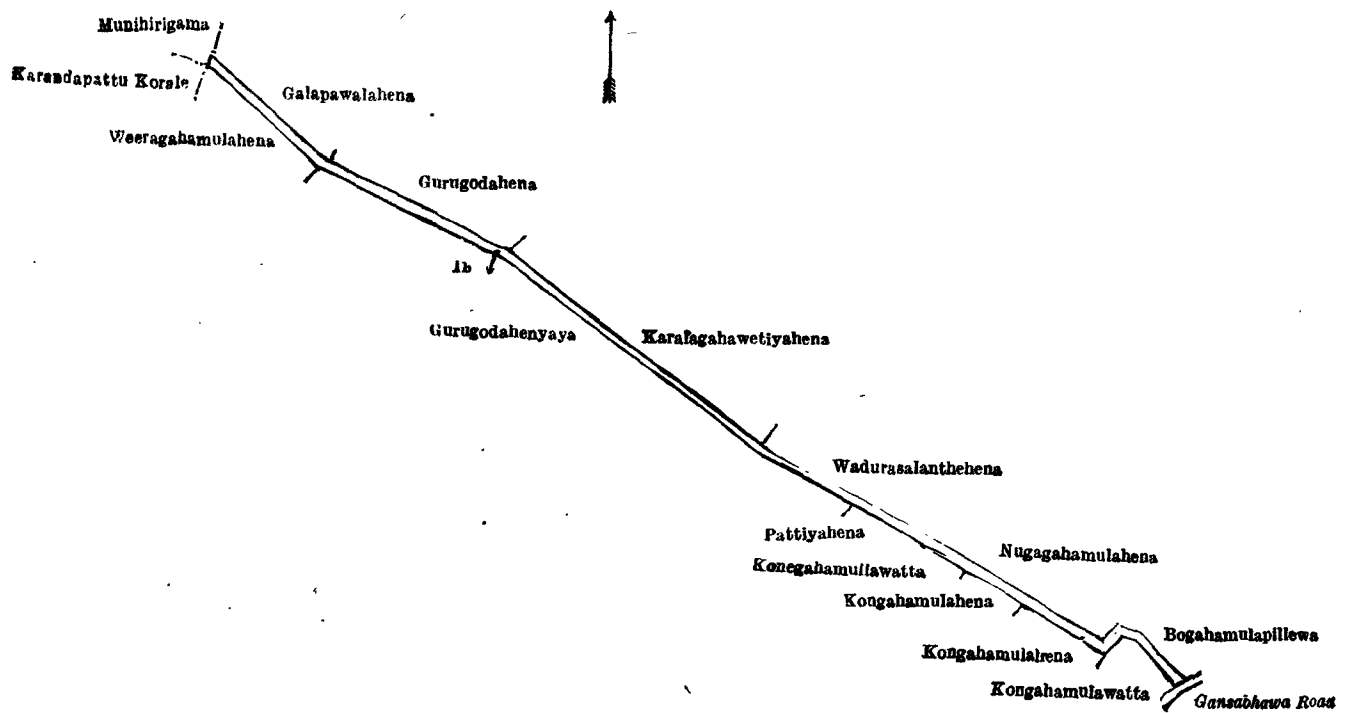
H. P. HARRISON,
for Acting Surveyor-General.

II.—Block survey preliminary plan 1,679.

Lot.	Name of Land.	Extent, A. R. P.
1B	Reservation for foot access	0 3 37

and bounded as follows : on the north by Galapawalahena claimed by Tennekoon Mudiyansele Uku Banda, Gurugodahena claimed by Tennekoon Mudiyansele Malhami and others, Karalagahawetiyahena claimed by Tennekoon Mudiyansele Uku Banda, Wadurasalanthehena claimed by Tennekoon Mudiyansele Kiri Banda and others, Nugagahamulahena claimed by Tennekoon Mudiyansele Uku Banda ; on the east by Bogahamulapillewa claimed by Tennekoon Mudiyansele Punchi Banda and others, a Gansabhawa road ; on the south by Kongahamulawatta claimed by Tennekoon Mudiyansele Ram Menika ; on the west by Kongahamulahena claimed by T. M. Kiri Banda, *ex-Vidane*, Kongahamulahena claimed by T. M. Menika Hamy, Konegahamulawatta claimed by Herat Mudiyansele Appuhami, Pattiyaehena claimed by

Tennekoon Mudiyanseleage Punchi Banda and another, Gurugodahenyaya claimed by Tennekoon Mudiyanseleage Malhami and others, Weeragahamulahena claimed by Tennekoon Mudiyanseleage Ram Menika and another, the boundary of the Karandapattu korale, the village limit of Munihirigama.



Surveyor-General's Office,
Colombo, January 23, 1920.

Scale of 8 Chains to an Inch.

H. P. HARRISON,
for Acting Surveyor-General.

III.—Block survey preliminary plan 1,679.

Lot.	Name of Land.	Extent, A. B. P.
1N	Pusputuwahena (reservation for Gansabhawa road)	1 2 3

and bounded as follows : on the north by Gurugodahenyaya claimed by Tennekoon Mudiyanseleage Malhami and others, Wetiyapulahena (reservation for tank bund) claimed by T. M. Malhami and others, Gurugodahenyaya claimed by Tennekoon Mudiyanseleage Malhami and others ; on the east by Gurugodahenyaya claimed by Tennekoon Mudiyanseleage Malhami and others, Gansabhawa road ; on the south by Mahawewa (tank) claimed by the Crown, Gurugodapillewa claimed by Tennekoon Mudiyanseleage Rammenika, Gurugodahena claimed by Tennekoon Mudiyanseleage Malhami and others, Gonawalawelapillewa claimed by Tennekoon Mudiyanseleage Bandirala and others, a reservation for tank bund claimed by T. M. Malhami and others, Gonalawetiyawewa (tank) claimed by the Crown, Pusputuwehena claimed by Tennekoon Mudiyanseleage Bandirala and others, Gansabhawa road ; on the west by the boundary of the Karandapattu korale, Pusputuwehena claimed by Tennekoon Mudiyanseleage Punchi Banda and others.

[For Diagram see page 400.]

IV.—Block survey preliminary plan 1,679.

Lot.	Name of Land.	Extent, A. B. P.
25v	Para (footpath)	1 0 8

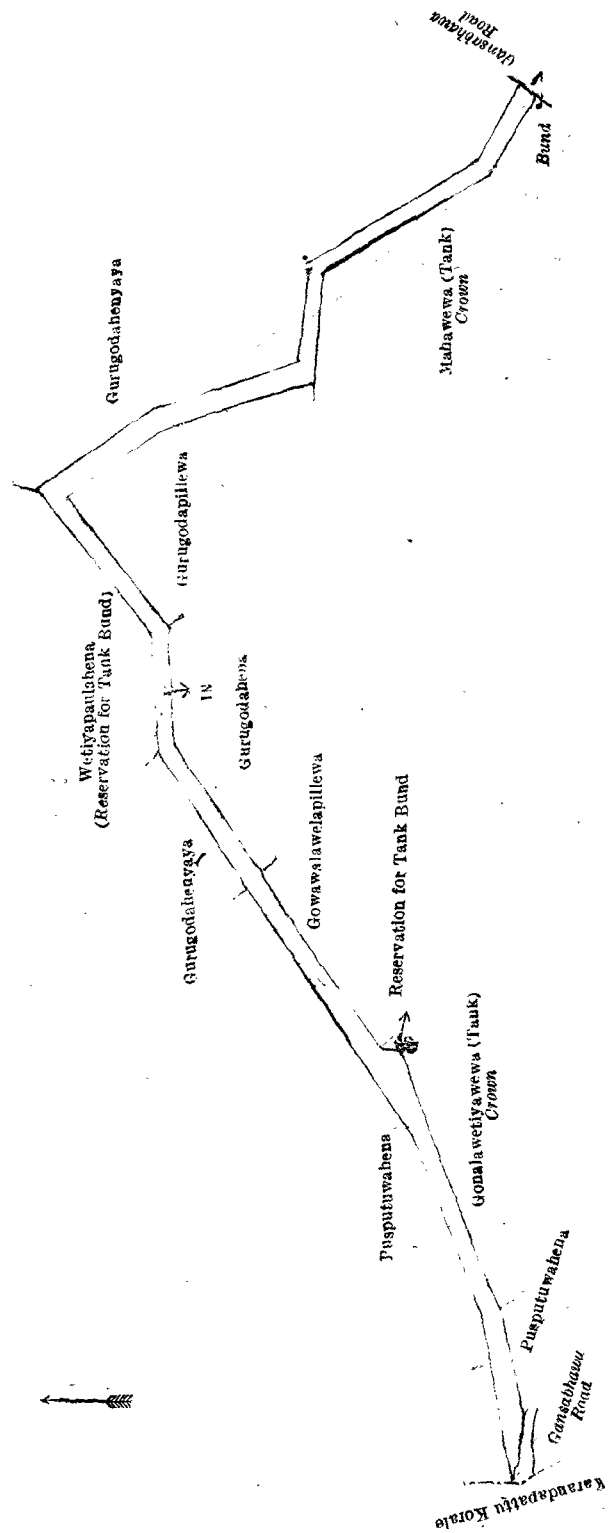
and bounded as follows : on the north by Kongahamulahena claimed by Tennekoon Mudiyanseleage PUNCHIRALA and another, Direemalahena claimed by Tennekoon Mudiyanseleage Appuhami and others, the village limit of Ihala Malagane ; on the east by the village limit of Ihala Malagane, Galhaykanata claimed by Tennekoon Mudiyanseleage Tikiri Banda ; on the south by a Gansabhawa road ; on the west by Galhaykanata claimed by Tennekoon Mudiyanseleage Muthu Menika and another, Galhaykanata claimed by Tennekoon Mudiyanseleage PUNCHIRALA and another, Galhaykanata claimed by Tennekoon Mudiyanseleage PUNCHIRALA, Galhaykanata claimed by Tennekoon Mudiyanseleage PUNCHIRALA and others, Kongahamulahena claimed by Tennekoon Mudiyanseleage Dingiri Banda, Kongahamulahena claimed by Tennekoon Mudiyanseleage Appuhami and others, Direemalahena claimed by Tennekoon Mudiyanseleage Bandirala and others, Udawewaihalahena claimed by Tennekoon Mudiyanseleage PUNCHIRALA and another, Dematagahawetiyahena claimed by Tennekoon Mudiyanseleage PUNCHIRALA and another, the village limit of Patapiligama.

[For Diagram see page 401.]

V.—Block survey preliminary plan 1,679.

Lot.	Name of Land.	Extent, A. B. P.
67H	Para (footpath and reservation)	0 1 0
69A	Do.	0 0 7
76H	Do.	0 1 22
		0 2 29

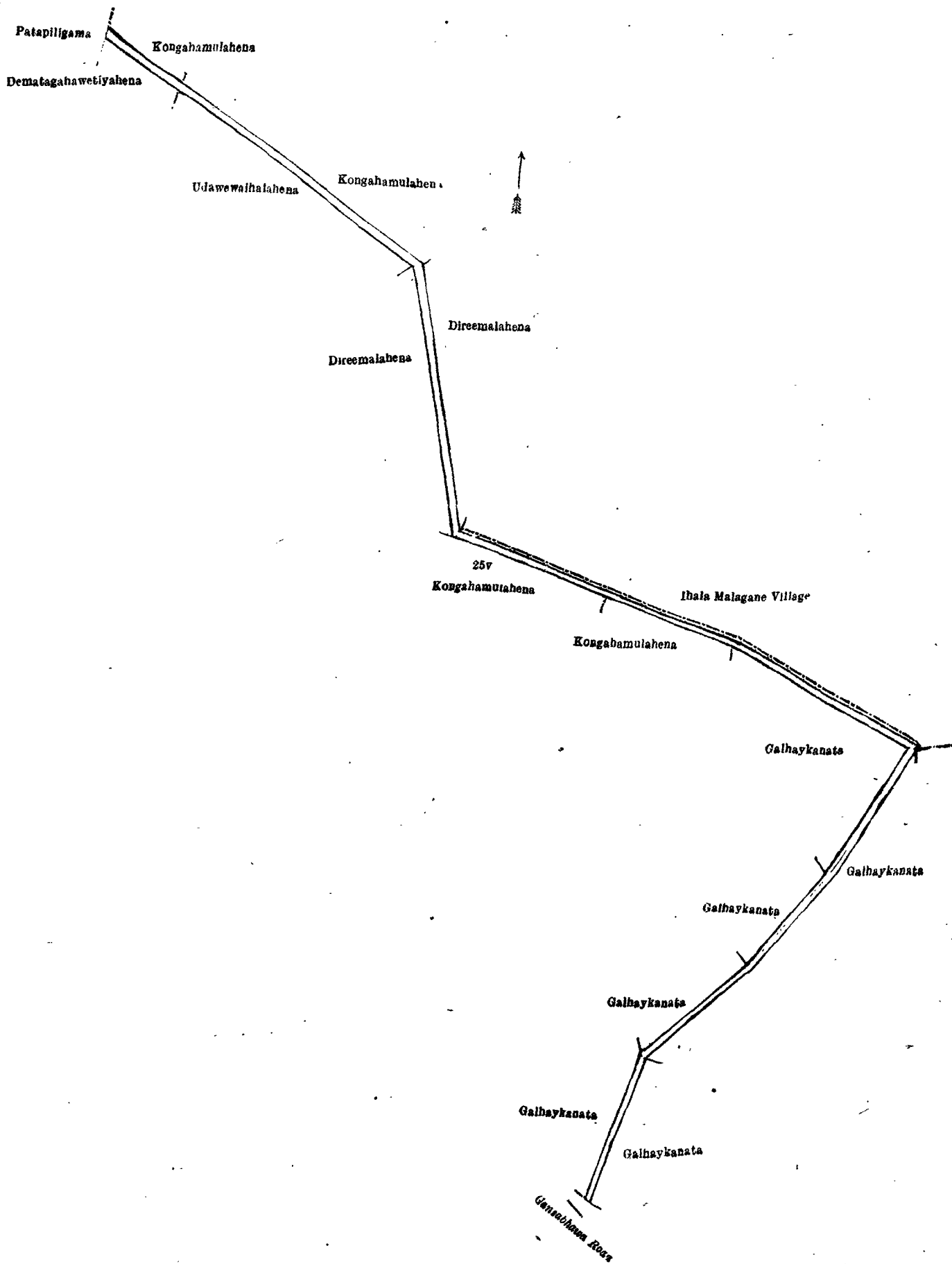
and bounded as follows : on the north by a Gansabhawa road, Kongahamulahena claimed by Tennekoon Mudiyanseleage Mudalihamy and another, Kongahamulahena claimed by Tennekoon Mudiyanseleage PUNCHIRALA, ex-Arachchi, Kongahamulahena claimed by Tennekoon Mudiyanseleage Mudalihamy and another ; on the east by Dangahamulawatta claimed by T. M. Appuhami, Atalagewetiyawewa (tank) claimed by the Crown, Boomadapulahena claimed by Tennekoon Mudiyanseleage Mudalihamy and others ; on the south by the village limit of Pahala Malagane, Palu Vihare claimed by the Kurundukumbura temple, Wetiyaismattehena claimed by Tennekoon Mudiyanseleage Herat Hami and others, Meegahamulahena claimed by Tennekoon Mudiyanseleage Kiri Banda and others, Kombagahamulawatta claimed by T. M. Mudalihamy and others ; on the west by Kongahamulahena claimed by Tennekoon Mudiyanseleage Mudalihamy and another, Bogahamulawatta claimed by T. M. Mudalihamy, Kongahamulawatta claimed by Tennekoon Mudiyanseleage Pinhami.



Scale of 4 Chains to an Inch.

Surveyor-General's Office,
Colombo, January 23, 1920.

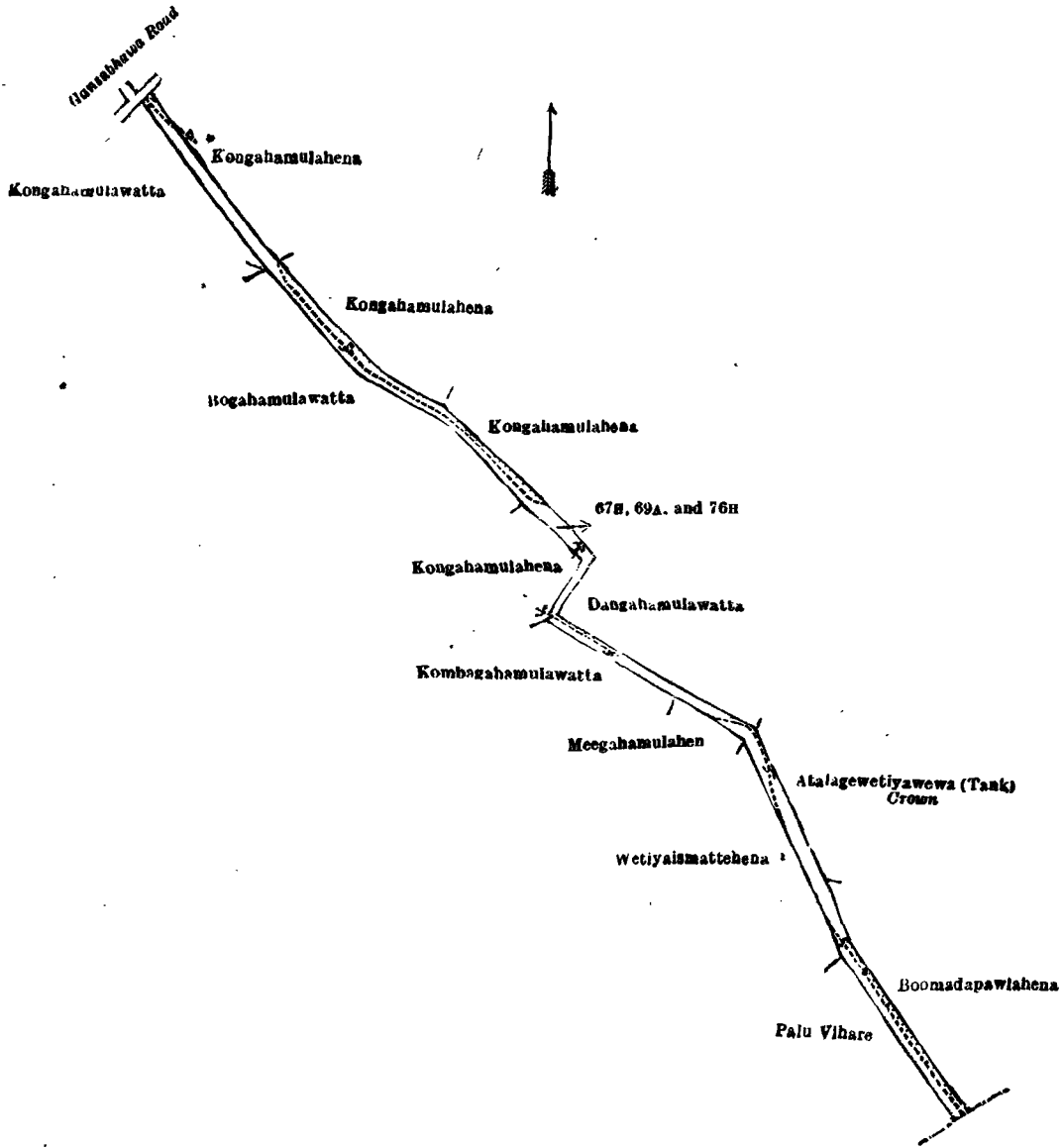
H. P. HARRISON,
for Acting Surveyor-General.



Surveyor-General's Office,
Colombo, January 23, 1920.

Scale of 4 Chains to an Inch.

H. P. HARRISON,
for Acting Surveyor-General.



Surveyor-General's Office,
Colombo, January 23, 1920.

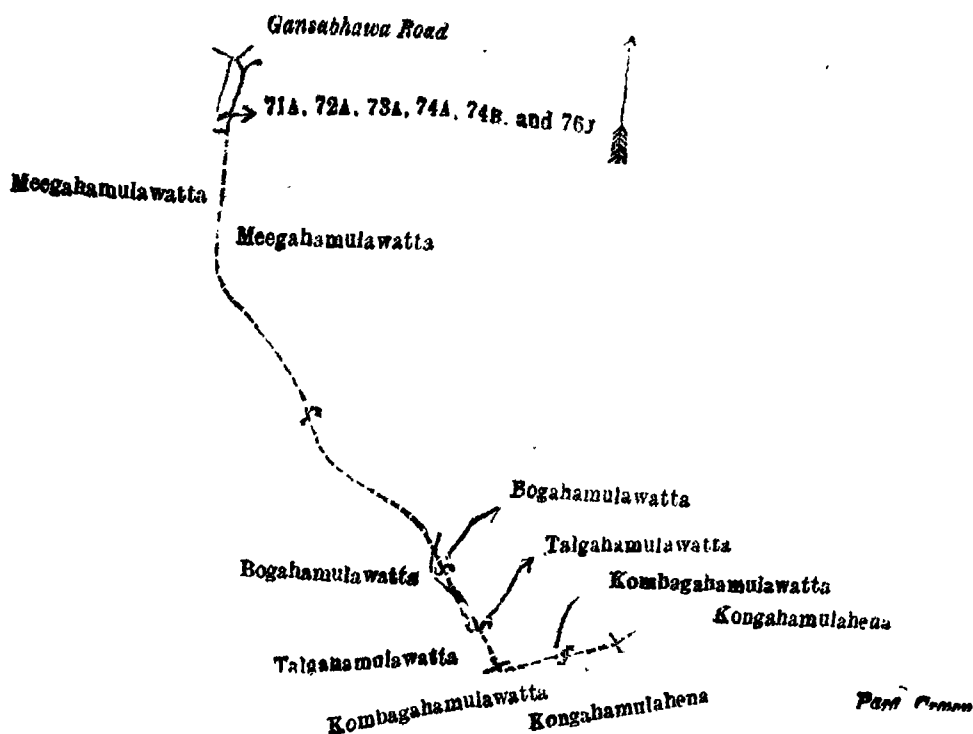
Scale of 4 Chains to an Inch.

H. P. HARRISON,
for Acting Surveyor-General.

VI.—Block survey preliminary plan 1,679.

Lot.	Name of Land.	Extent, A. R. P.	Lot.	Name of Land.	Extent, A. R. P.
71A	Para (footpath)	.. 0 0 2	74B	Devata (road)	.. 0 0 3
72A	Do. (do.)	.. 0 0 2	76J	Para (footpath)	.. 0 0 3
73A	Do. (do.)	.. 0 0 1			
74A	Do. (do.)	.. 0 0 6			0 0 17

and bounded as follows : on the north by Gansabhawa road, Meegahamulawatta claimed by Hettipola Punchirala and others, Bogahamulawatta claimed by Baladorarala Mudalihami, Talgahamulawatta claimed by Tennekoon Mudiyanse-
lage Appuhami, Kombaghamulawatta claimed by Kurundukumbura Naide, Kongahamulahena claimed by Tennekoon
Mudiyanse-
lage Punchirala ; on the east by a para claimed by the Crown ; on the south by Kongahamulahena claimed by
Tennekoon Mudiyanse-
lage Punchirala, Kombaghamulawatta claimed by Kurundukumbura Naide ; on the west by
Talgahamulawatta claimed by Tennekoon Mudiyanse-
lage Appuhami, Bogahamulawatta claimed by Baladorarala Mudali-
hami, Meegahamulawatta claimed by Hettipola Punchirala and others.



Surveyor-General's Office,
Colombo, January 23, 1920.

Scale of 4 Chains to an Inch.

H. P. HARRISON,
for Acting Surveyor-General.

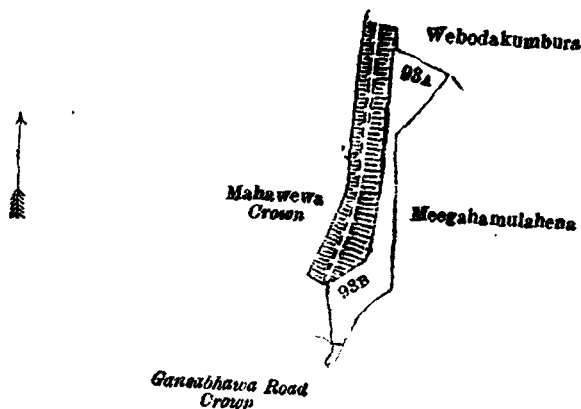
Lot.	Name of Land.
93A ..	Meegahamulahena
93B ..	Mahawewawana ..

VII.—Block survey preliminary plan 1,679.

Extent, A. R. P.
.. 0 0 15
.. 0 0 27

0 1 2

and bounded as follows : on the north by Webodakumbura claimed by the heirs of Nurdin of Chilaw ; on the east by Meegahamulahena claimed by Tennekoon Mudiyansele Mudalihami and another ; on the south by Meegahamulahena claimed by Tennekoon Mudiyansele Mudalihami and another, Gansabhawa road claimed by the Crown ; on the west by Mahawewa claimed by the Crown.



Surveyor-General's Office,
Colombo, January 23, 1920.

Scale of 4 Chains to an Inch.

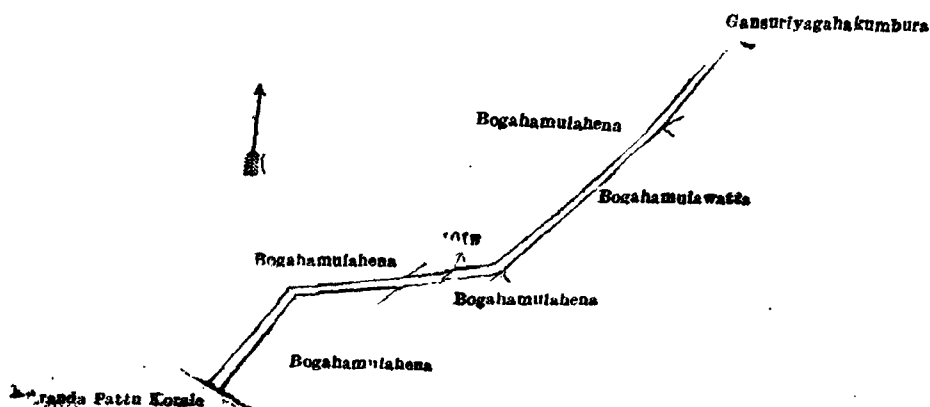
H. P. HARRISON,
for Acting Surveyor-General.

Lot.	Name of Land.
101B ..	Footpath (footpath and reservation)

VIII.—Block survey preliminary plan 1,679.

Extent, A. R. P.
.. 0 1 3

and bounded as follows : on the north by Bogahamulahena claimed by Tennekoon Mudiyansele Panchirala, *ex-Arachchi*, Bogahamulahena claimed by Tennekoon Mudiyansele Herathami of Degalla ; on the east by Gansuriyagahakumbura claimed by T. M. Panchirala and another, Bogahamulahena claimed by Tennekoon Mudiyansele Herathami of Degalla and others, Bogahamulawatta claimed by T. M. Bandihami and another ; on the south by Bogahamulahena claimed by Tennekoon Mudiyansele Rammenika and others, Bogahamulahena claimed by Tennekoon Mudiyansele Panchirala, *ex-Arachchi*, the boundary of Karandupattu korale ; on the west by Bogahamulahena claimed by Tennekoon Mudiyansele Panchirala, *ex-Arachchi*.



Surveyor-General's Office,
Colombo, January 23, 1920.

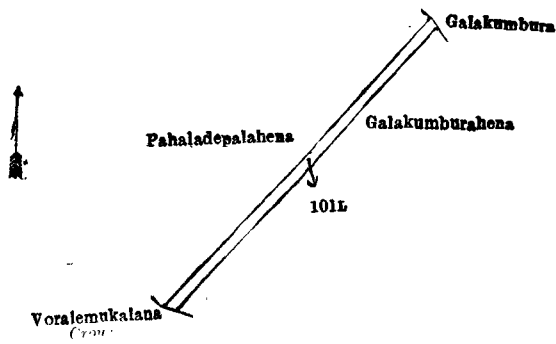
Scale of 4 Chains to an Inch.

H. P. HARRISON,
for Acting Surveyor-General.

IX.—Block survey preliminary plan 1,679.

Lot.	Name of Land.	Extent, A. R. P.
101L .. Foot access		0 0 26

and bounded as follows : on the north by Galakumbura claimed by T. M. Nandirala and others ; on the east by Galakumburahena claimed by Tennekoon Mudiyansele Tikiri Banda and another ; on the south by Voralemukulana claimed by the Crown ; on the west by Pahala Depalahena claimed by Tennekoon Mudiyansele Manu Etana.



Surveyor-General's Office,
Colombo, January 23, 1920.

Scale of 4 Chains to an Inch.
Kurunegala S. O. 15—1920.

H. P. HARRISON,
for Acting Surveyor-General.

Puttalam Notice No. 7,506.

Notice under "The Waste Lands Ordinances of 1897, 1899, 1900, and 1903."

TAKE notice that unless within three months from March 19, 1920, the persons, if any, who claim any interest in the lands hereinafter mentioned or in any one or more of such lands or to some interest therein make claim in person or in writing to the said lands or to any of them or to some interest therein to N. A. Hampton, Esq., Special Officer appointed under section 28 of "The Waste Lands Ordinances of 1897, 1899, 1900, and 1903," at his office at Colombo :

Such Special Officer, in pursuance of the powers vested in him by the said Ordinances, will declare by writing under his hand that the said lands, or such of them as to which no claim has been made, are the property of the Crown.

N. A. HAMPTON,
Special Officer.

NOTE.—A claim to a right of way over the said lands or any of them is a claim to an interest in the land or lands.

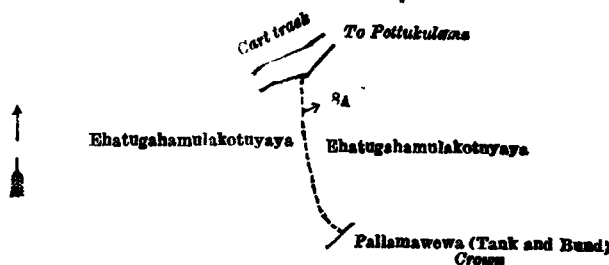
Description of the Lands referred to.

The following lots situated in the village of Pallama, in the Kumarapallam pattu korale of the Demala hatpattu of the Puttalam District, in the North-Western Province, as described in the annexed diagrams :—

I.—Block survey preliminary plan 1,784.

Lot.	Name of Land.	Extent, A. R. P.
18A .. Road		0 0 5

and bounded as follows : on the north by cart track to Pottukulama ; on the east by Ehatugahamulakotuyaya claimed by Wanaviraja Wasala Mudiyansele Appuhamy ; on the south by Pallamawewa (tank and bund) claimed by the Crown ; on the west by Ehatugahamulakotuyaya claimed by Ekanayaka Mudiyansele Tikiri Banda and others.



Surveyor-General's Office,
Colombo, January 6, 1920.

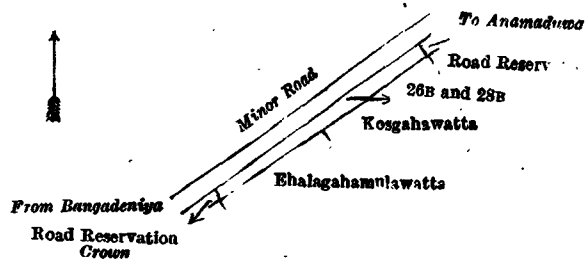
Scale of 4 Chains to an Inch.

H. P. HARRISON,
for Surveyor-General.

II.—Block survey preliminary plan 1,784.

Lot.	Name of Land.	Extent, A. R. P.
26B .. Road reservation		0 0 13
28B .. Do.		0 0 11
		0 0 24

and bounded as follows : on the north by the minor road from Bangadeniya to Anamaduwa, a road reservation belonging to the Crown ; on the east by Kosgahawatta claimed by Ratnayaka Mudiyansele Mudalihamy and others, Ehalagahamulawatta claimed by Herathamy, ex-Korala of Puliyankulama ; on the south by Ehalagahamulawatta claimed by Herathamy, ex-Korala of Pulliyankulama ; on the west by a road reservation belonging to the Crown.



Surveyor-General's Office,
Colombo, January 6, 1920.

Scale of 4 Chains to an Inch.

Puttalam S. O. 1—1920.

H. P. HARRISON,
for Surveyor-General.

Ratnapura Notice No. 7,507.

Notice under "The Waste Lands Ordinances of 1897, 1899, 1900, and 1903."

TAKE notice that unless within three months from March 19, 1920, the persons, if any, who claim any interest in the land hereinafter mentioned make claim in person or in writing to the said land or to some interest therein to M. T. Archibald, Esq., Special Officer appointed under section 28 of "The Waste Lands Ordinances of 1897, 1899, 1900, and 1903," at his office at Colombo:

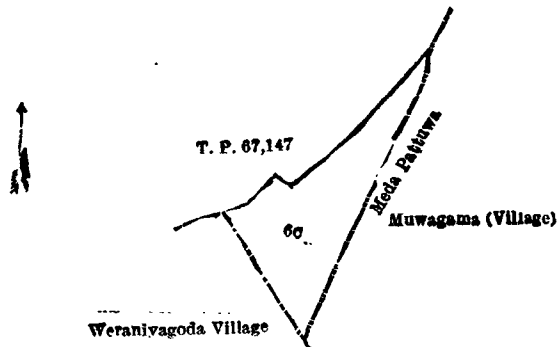
Such Special Officer, in pursuance of the powers vested in him by the said Ordinances, will declare by writing under his hand that the land, to which no claim has been made, is the property of the Crown.

M. T. ARCHIBALD,
Special Officer.

NOTE.—A claim to a right of way over the said land is a claim to an interest in the land.

Description of the Land referred to.

The land commonly called or known as Potgul kandamukalana, situated in the village of Balibatgoda, in the Palle pattuwa of the Nawadun korale of the Ratnapura District, in the Province of Sabaragamuwa, containing in extent 3 acres and 5 perches, and shown as lot 6c in block survey preliminary plan 51 and in the annexed diagram; and bounded as follows: on the north by T. P. 67,147; on the east by the boundary of Meda pattuwa (the village limit of Muwagama); on the south by the boundary of Meda pattuwa (the village limit of Muwagama), the village limit of Weraniyagoda; on the west by the village of Weraniyagoda, T. P. 67,147.



Surveyor-General's Office,
Colombo, February 7, 1920.

Scale of 8 Chains to an Inch.

Ratnapura S. O. 1—1920.

F. J. SALMON,
for Acting Surveyor-General.

Ratnapura Notice No. 7,508.

Notice under "The Waste Lands Ordinances of 1897, 1899, 1900, and 1903."

TAKE notice that unless within three months from March 19, 1920, the persons, if any, who claim any interest in the lands hereinafter mentioned or in any one or more of such lands or to some interest therein make claim in person or in writing to the said lands or to any of them or to some interest therein to M. T. Archibald, Esq., Special Officer appointed under section 28 of "The Waste Lands Ordinances of 1897, 1899, 1900, and 1903," at his office at Colombo:

Such Special Officer, in pursuance of the powers vested in him by the said Ordinances, will declare by writing under his hand that the said lands, or such of them as to which no claim has been made, are the property of the Crown.

M. T. ARCHIBALD,
Special Officer.

NOTE.—A claim to a right of way over the said lands or any of them is a claim to an interest in the land or lands.

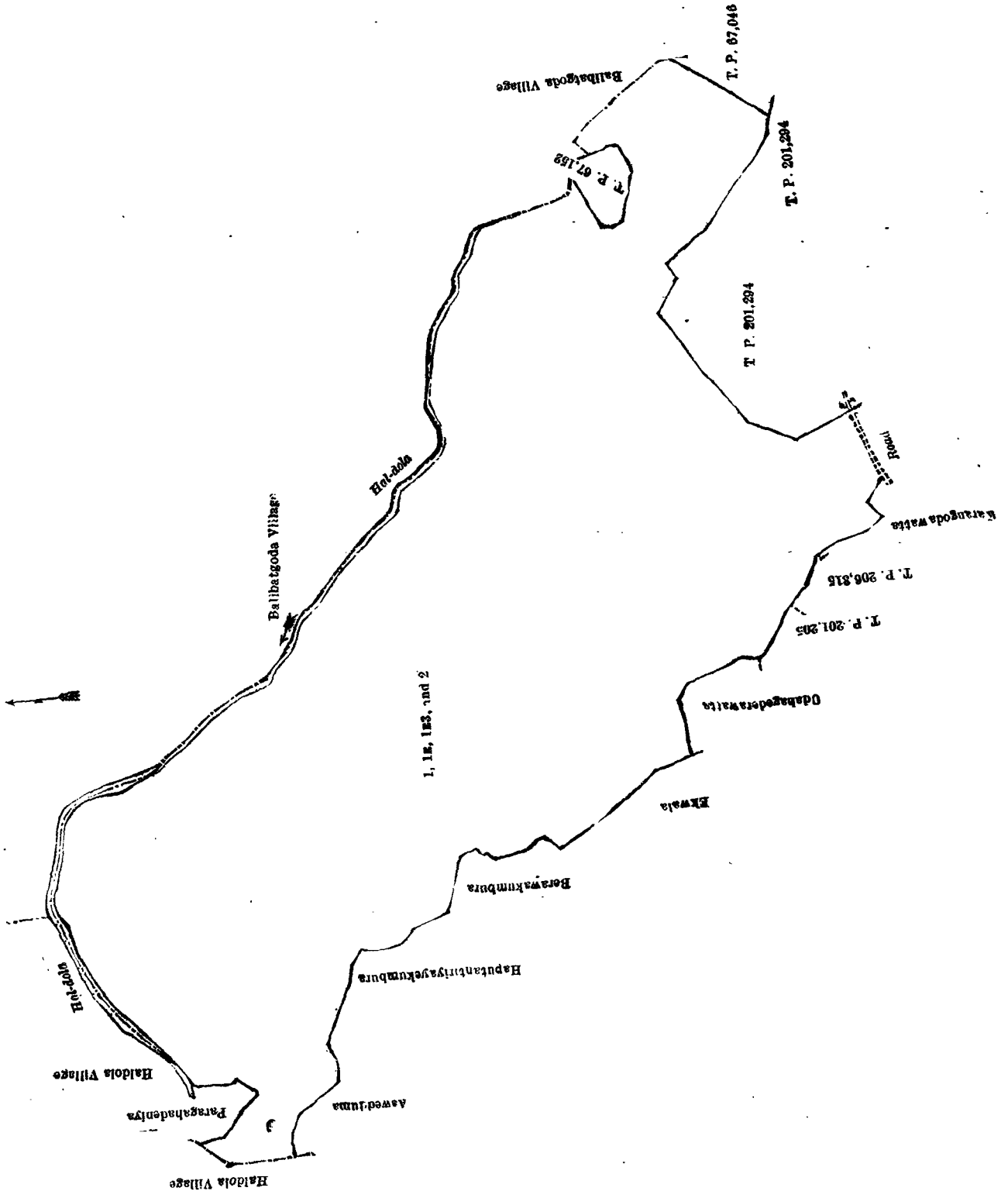
Description of the Lands referred to.

The following lots situated in the village of Karangoda, in the Palle pattu of the Nawadun korale of the Ratnapura District, in the Province of Sabaragamuwa, as described in the annexed diagrams:—

I.—Block survey preliminary plan 72.

Lot.	Name of Land.	Extent, A. R. P.	Lot.	Name of Land.	Extent, A. R. P.
1 ..	Paragahadeniyemukalana, kandemukalana, &c.	Potgul- .. 24 1 16	2 ..	Pimburawedeniya 1 0 31
1E ..	Paragahadeniyemukalana	.. 64 0 34			
1E3 ..	Batahena	.. 10 0 6			
					99 3 7

and bounded as follows: on the north by Paragahadeniya claimed by Mallika Arachchillage Posathamy, the Haldola (the village limit of Haldola), (the village limit of Balibatgoda), T. P. 67,152, the village limit of Balibatgoda; on the east by T. Ps. 67,046, 201,294; on the south by T. P. 201,294, a road, Karangodawatta claimed by Potgul Vihare, T. P. 206,315, T. P. 201,205, Udahagedarawatta claimed by Gamaetige Siriwardenahamy and another, Ekwala claimed by Mallika Arachchillage Rattranahamy and others, Berawakumbura claimed by Abeyasiriwardana Marthelis Appuhamy and others, Haputantiriyayekumbura claimed by Mallika Arachchillage Rattranahamy and others, Aswedduma claimed by Tillekeratne Mudaliyar and others; on the west by the village limit of Handola.



Surveyor-General's Office,
Colombo, February 6, 1920.

Scale of 8 Chains to an Inch.

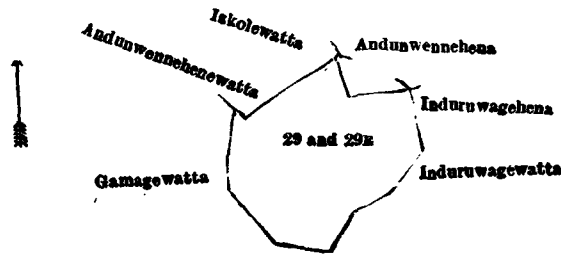
II.—Block survey preliminary plan 72

F. J. SALMON,
for Acting Surveyor-General.

Lot.	Name of Land.
29	Induruwagehena
29E	Induruwagehena <i>alias</i> Andunwennehena

Extent.	A.	R.	P.
..	3	2	4
..	0	2	15
	4	0	19

and bounded as follows: on the north by Andunwennehenewatta claimed by Karangodagamage Ran Menika and others, Iskolewatta claimed by Gamage Danasekera and others, Andunwennehena claimed by Ukowita Mudiyanseelage Ratranhamy and another; on the east by Induruwagehena claimed by Mallika Arachchige Ranbandahamy and others; on the south by Induruwagewatta claimed by Gamaetige Ratranhamy and others; on the west by Gamagewatta claimed by Karangodagamage Punchimahatmaya and others.



Surveyor-General's Office,
Colombo, February 6, 1920.

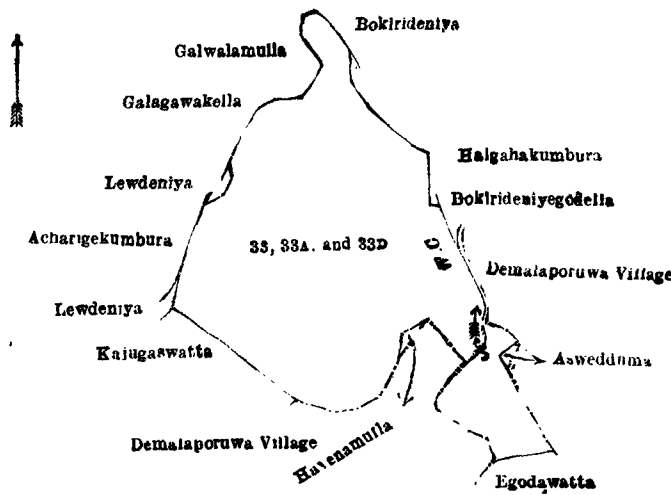
Scale of 8 Chains to an Inch.

F. J. SALMON,
for Acting Surveyor-General.

III.—Block survey preliminary plan 72.

Lot.	Name of Land.	Extent, A. R. P.
33	Hapugodahena ..	11 1 22
33A	Do. ..	0 2 25
33D	Dombagahagodella }	1 0 17
		13 0 24

and bounded as follows: on the north by Galwalamulla claimed by Induruwegamaetige Rattaranhamy and others, Bokirideniya claimed by Induruwegamaetige Ratranhamy and others; on the east by Halgahakumbura claimed by Induruwe Gamaetige Siriwardanahamy and others, Bokirideniyegodella claimed by Induruwegamaetige Setuhamy and others, the village limit of Demalaporuwa, Aswedduma claimed by Kankanige Dingiri Mudiyanse and another, the village limit of Demalaporuwa; on the south by Egodawatta claimed by Karangodagamage Punchimahatmaya and others, the village limit of Demalaporuwa, Havenamulla claimed by Induruwegamaetige Wijeyhamy and others, the village limit of Demalaporuwa, Kajugaswatta claimed by Damme Arachchillage Jotihamy; on the west by Lewdeniya claimed by Manannalaye Rankira and others, Acharigekumbura claimed by Mallika Arachchillage Lamahamy and others, Lewdeniya claimed by Manannalaye Rankira and others, Galagawakella claimed by Karangodagamage Appuhamy and others, Galwalamulla claimed by Induruwegamaetige Ratranhamy and others.



Surveyor-General's Office,
Colombo, February 6, 1920.

Scale of 8 Chains to an Inch.

F. J. SALMON,
for Acting Surveyor-General.

Ratnapura S. O. 2—1920.

Kalutara Notice No. 7,509.

Notice under "The Waste Lands Ordinances of 1897, 1899, 1900, and 1903."

TAKE notice that unless within three months from March 19, 1920, the persons, if any, who claim any interest in the land hereinafter mentioned appear before the Assistant Government Agent of the Kalutara District, at his office at Kalutara, and make claim to the said land or to some interest therein:

Such Assistant Government Agent, in pursuance of the powers in him vested by "The Waste Lands Ordinances of 1897, 1899, 1900, and 1903," will declare by writing under his hand that the said land, to which no claim has been made, is the property of the Crown.

T. A. HOBSON,
Assistant Government Agent.

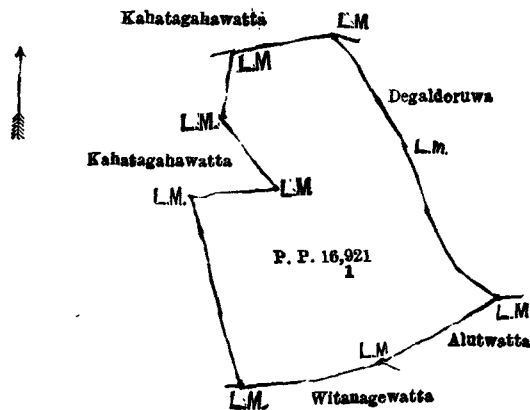
Description of the Land referred to.

The following lot situated in the village of Bellantudawa, in Munwattabage pattuwa of the Rayigam korale of the Kalutara District, in the Western Province, as described in the annexed diagram:—

Preliminary plan 16,921.

Lot.	Name of Land.	Extent, A. B. P.
1	Ganekandapaula <i>alias</i> Kahatagahawatta	2 3 0

and bounded as follows: on the north by Kahatagahawatta claimed by Enis Singho and others; on the east by Degaldoruwa claimed by Ratnapala Unnanse; on the south by Alutwatta claimed by Tennakoon and others, Witanagewatta claimed by Sinnappu and others; on the west by Kahatagahawatta claimed by D. R. Jayasinghe and others.



Surveyor-General's Office,
Colombo, August 7, 1919.

Scale of 4 Chains to an Inch.

H. O. CLARK,
for Surveyor-General.

LAND SALES IN THE SOUTHERN PROVINCE.

No. 3,652, S. P.—The Government Agent, Southern Province, will on Tuesday, June 8, 1920, at 1 P.M., at his office in Galle Kachcheri, put up to auction, for sale or settlement, or will otherwise dispose of, the under-mentioned portions of Crown land, in accordance with the regulations of Government regarding land sales. Fourteen allotments of land situated in the Bentota-Walallawiti korale division of the Galle District of the Southern Province.

Preliminary plan 11,277. Village—Uragaha. Claimant—Talangamage Eronis Appu.

Lot.	Name of Land.	Name of Applicant.	Description.	Extent. A. B. P.	Upset price per acre, Rs.
2	Parusegodawatta	L. P. A. Wickremaratne, Korale Arachchi, Kosgoda	Garden	0 3 37	50
			Plantation	—	174.50
4	Do.	do.	Garden	0 3 15	50
			Plantation	—	42.50

Preliminary plan 11,410. Village—Naranowita. Claimant—Crown.

1	Balagaladeniya <i>alias</i> Balagalapolleuwa	Karunakalage Thamby Hamy de Silva of Naran- owita	Deniya	0 3 0	50
2	Do.	do.	do.	0 0 5	—*
3	Do.	do.	Native garden	0 3 21	50
4	Do.	do.	do.	0 0 4	—*
5	Do.	do.	Deniya	0 1 23	50
6	Do.	do.	do.	0 0 5	—*

Preliminary plan 11,411. Village—Batuwanhena. Claimant—Crown.

1	Muttettugodella <i>alias</i> Egodakanattepa- waragodella <i>alias</i> Pelangahawatte- addarakattiya	Ponnamperuma Arachchige Temis Sinno of Batu- wanhena	Chena	1 1 37	60
2	Do.	do.	do.	0 3 22	60

Claimants—Ponnamperuma Arachchige Ratanis of Batuwanhena and O. Adirian.

3	Muttettugodella	Ponnamperuma Arachchige Temis Sinno of Batu- wanhena	Garden	0 0 29	60
			Plantation	—	17

Preliminary plan 11,412. Village—Pahala Omatta. Claimant—Crown.

1	Magahena	—	Jungle	0 0 6	—*
2	Do.	—	do.	0 0 14	—*
3	Do.	Agodage Podi Singho Appu of Omatta	do.	1 0 0	60
4	Do.	do.	do.	1 0 5	60

Preliminary plan 11,418. Village—Ganegoda. Claimant—Crown.

1	Ilanganmaduwa <i>alias</i> Welahena	D. A. D. S. Abeynayaka of Elpitiya	Scrub jungle	0 3 30	150†
2	Do.	do.	do.	0 0 20	—*

Claimant—P. K. Abraham Appu of Ganegoda.

3	Ilanganmaduwa <i>alias</i> Welahena	D. A. D. S. Abeynayaka of Elpitiya	Native garden	0 1 24	150†
---	----------------------------------------	------------------------------------	---------------	--------	------

Lot.	Name of Land.	Name of Applicant.	Description.	Extent.		Upset price per acre, Rs.
				A.	R. P.	
Claimant—P. K. Aberan.						
4	Hanganmaduwa <i>alias</i> Welahena	D. A. D. S. Abeynayaka of Elpitiya	Native garden Plantation ..	0	0 23	150 3
Preliminary plan 11,402. Village—Dope. Claimant—Crown.						
1	Wakatta	—	Waste land	0	0 10	—*
2	Do.	Udage Kankanange Don Herdrick Abeynaike of Angagoda	do.	0	1 28	50

* Reservation (not for sale).

† With mining rights at Rs. 1,000 per acre.

Further information regarding these lands can be obtained from the Government Agent, Southern Province, and their plans from the Surveyor-General.

Colonial Secretary's Office,
Colombo, March 11, 1920

B. HORSBURGH,
Acting Colonial Secretary.

No. 3,653, S. P.—The Government Agent, Southern Province, will on Tuesday, July 6, 1920, at 1 P.M., at his office in Galle Kachcheri, put up to auction, for sale or settlement, or will otherwise dispose of, the under-mentioned portions of Crown land, in accordance with the regulations of Government regarding land sales. Seven allotments of land situated in the Bentota-Walallawiti korale division of the Galle District of the Southern Province.

Lot.	Name of Land.	Name of Applicant.	Description.	Extent.		Upset price per acre, Rs.
				A.	R. P.	
Preliminary plan 11,076. Village—Hipankanda.						
1	Hipankanda-addarakele	H. H. Penis	Chena	0	2 0	52
2	Hipankanda-addaradeniya	do.	Deniya	0	2 12	40
Preliminary plan 11,104. Village—Magala North.						
1	Diyapitagallenadeniya	H. H. Auneris	Deniya	6	0 35	60
2	Do.	—	do.	0	0 5	—*
3	Do.	H. H. Auneris	do.	0	1 18	60
4	Diyapitagallenakumbura	do.	Paddy field	3	2 2	100
Village—Nawadagala.						
5	Etorawewela	K. G. N. Wijewardena	Deniya	1	1 30	60
6	Do.	—	do.	0	0 13	—*
7	Do.	K. G. N. Wijewardena	do.	0	2 16	60

* Reservation (not for sale).

Further information regarding these lands can be obtained from the Government Agent, Southern Province, and their plans from the Surveyor-General.

Colonial Secretary's Office,
Colombo, March 11, 1920.

B. HORSBURGH,
Acting Colonial Secretary.

WITH reference to land sale notice No. 3,627 of January 12, 1920, appeared in *Government Gazette* No. 7,077 of January 16, 1920, it is hereby notified for general information that the sale has now been postponed from April 6 to May 18, 1920, at 1 P.M., at the Galle Kachcheri.

The Kachcheri,
Galle, March 15, 1920.

R. S. V. POULIER,
for Government Agent.

LAND SALES IN THE NORTH-WESTERN PROVINCE.

No. 2,156, N.W. P.—On Tuesday, May 4, 1920, at 10 A.M., the Assistant Government Agent for the Puttalam and Chilaw Districts will put up to auction at, Tonigala Resthouse, the under-mentioned portions of Crown land, on the terms authorized by Government. Twenty-two allotments of land situated in the Demala hatpattu division of the Puttalam District of the North-Western Province.

Lot.	Name of Land.	Name of Applicant.	Description.	Extent.		Upset price per acre, Rs.
				A.	R. P.	
Preliminary plan 4,267.—Ihala Puliyankulama. Claimant—Crown.						
1834	Palugahahenakele	Kawralage Punchirala Anumetirala	Jungle	1	1 7	45
Preliminary plan 4,239.—Ihala Puliyankulama. Claimant—Crown.						
1726	Palugahahena	Mudalihamy Vedaralage Sinnappa	Forest	1	1 32	65
Preliminary plan 4,518.—Balagallagama. Claimant—Crown.						
2780	Palugahahena	Hitihamy, Vel-Vidane	Jungle	4	2 37	42.50
2781	Do.	Punchirala Gamarala and Gamaralage Seerala	do.	3	0 13	42.50
Preliminary plan 4,858.—Alankulama. Claimant—Crown.						
1	Dangahahena	S. Bayirala	Chena contains a mud hut	0	3 33	20
2	Mylagahakele	A. Herathamy, Vidiya Arachchi	Chena	1	0 1	20
3	Guruwewehena	—	Chena, right of way	0	1 5	—*
Preliminary plan 4,827.—Perumakuttuwa. Claimant—Crown.						
1	Helembagahahena	Kalunaide	Chena	3	2 20	20
Preliminary plan 4,823.—Talgaswewa. Claimant—Crown.						
1	Talgahawatta	Mudalihami and M. Punchirala	Chena	1	0 33	20
2	Do.	—	Chena reservation for road	0	0 12	—*
Preliminary plan 4,800.—Uppalawatta. Claimant—Crown.						
2	Kumbukgahakumbure-muttattuwa	A. H. M. Mudiyanse, Gan-Arachchi	Paddy field	0	3 23	50

Lot.	Name of Land.	Name of Applicant.	Description.	Extent.		Upset price per acre, Rs.
				A. R. P.		
Preliminary plan 4,873.—Pahala Acharigama. Claimant—Crown.						
1	Helambagahamulahena	T. B. Wadigamangawa	Chena ..	2	3 35	20
2	Kongahahena	A. G. Tennakon	do.	1	3 39	20
Preliminary plan 4,873.—Tattewa. Claimant—Crown.						
3	Kongahahena	Ranhamige Punchirala	Chena ..	2	0 11	20
Preliminary plan 4,870.—Radapaliyagama. Claimant—Crown.						
1	Dunumadalagahahena	S. Kiriya Henaya	Chena ..	0	3 24	20
Preliminary plan 4,876.—Halmillewa. Claimant—Crown.						
1	Siyambalagahahena	Abeyasinghe Heratmudiyanselage	Chena ..	3	1 6	20
2	Do.	Appuhamy	Chena, footpath, and reservation	0	0 15	—*
3	Timbirigahawatta	—	Claimant—Crown, encroachment by Banda Vel-Vidane. Coconut garden	0	1 5	20
4	Meegahawatta	—	Claimant—Crown, encroachment by Liyanaralage Tikirala. Coconut garden	0	0 39	20
5	Siyambalagahahena	—	Claimant—Crown. Chena, reservation for cart track	0	0 15	—*
Preliminary plan 4,878.—Inginimitiya. Claimant—Crown; also claimed by Menika Durayage Aruma Duraya.						
1	Kolongahahena	Hapuwa Durayage Menika	Chena ..	1	0 1	20
2	Mayilagahahena	Sittage Tikira	Chena ..	0	3 38	20

* Not for sale.

Further information regarding these lands can be obtained from the Assistant Government Agent, Puttalam, and their plans from the Surveyor-General.

Colonial Secretary's Office,
Colombo. March 15, 1920.

B. HORSBURGH,
Acting Colonial Secretary.

No. 2,157, N.W. P.—On Wednesday, May 5, 1920, at 10 A.M., the Assistant Government Agent, for the Puttalam and Chilaw Districts will put up to auction, at Tonigala Resthouse, the under-mentioned portions of Crown land, on the terms authorized by Government. Twenty-three allotments of land situated in the Demala hatpattu division of the Puttalam District of the North-Western Province.

Lot.	Name of Land.	Name of Applicant.	Description.	Extent.		Upset price per acre, Rs.
				A. R. P.		
Preliminary plan 4,833.—Waduwegama. Claimant—Crown.						
1	Palugahahena	K. Vaithilingam	Chena, contains a Hindu temple	0	3 38	20
2	Do.	—	Chena, reservation for a road	0	0 12	—*
Preliminary plan 4,882.—Walpaluwa. Claimant—Crown.						
1	Palliyekela	W. A. Abeyasinghe	Forest	2	0 35	35
Preliminary plan 4,882.—Kakupandiyawa. Claimant—Crown, encroachment by Punchirala, late Vel-Vidane.						
2	Dangahapitiyehena	—	Coconut garden	0	3 3	20
Claimant—Crown.						
3	Dangahapitiyehena	A. Menikrala, Vel-Vidane	Jungle	1	1 8	27.50
4	Do.	—	do.	0	1 28	27.50
5	Do.	—	Jungle, reservation for road	0	0 12	—*
6	Do.	—	Jungle, reservation for footpath	0	1 16	—*
7	Do.	P. Appurala	Jungle	1	3 35	35
8	Dangahapitiyaismatta	S. Ranhamy	do.	1	3 22	30
9	Do.	W. Mudalihamy	do.	1	3 18	30
Preliminary plan 4,515.—Kuratihena. Claimant—Crown.						
2760	Kuratihenehena	Elakirihamige Punchirala	Forest	5	0 34	35
2761	Do.	—	Forest, reservation for road	0	0 20	—*
Preliminary plan 4,811.—Badahelagama. Claimant—Crown.						
1	Timbirigahahena	—	Jungle, reservation for road	0	0 19	—*
2	Do.	Dingiri Appuwa Vidanage Sitta Naide	Jungle	1	0 20	22.50
3	Mailagahahena	K. Kauwa Naide, Jumba Naide, Pina Naide, T. Punchi Appuwa Naide	do.	4	0 13	22.50
4	Do.	—	Jungle, reservation for road	0	0 4	—*
5	Mailagahahena and Dangahahena	—	Jungle	3	2 8	22.50
6	Do.	—	Jungle, reservation for road	0	0 19	—*
Preliminary plan 4,811.—Wadigamangewa. Claimant—Crown.						
7	Dangahahena alias Maragahahena	A. R. M. Mudiyanse	Chena	1	3 5	20
8	Do.	—	Chena, reservation for road	0	0 11	—*

Lot.	Name of Land.	Name of Applicant.	Description.	Extent.			Upset price per acre, Rs.
				A.	R.	P.	
Preliminary plan 4,797.—Tattewa.							
2	Karambewellanda	T. B. Wadigamangawa	Forest	4	0	4	25
3	Do.	A. H. Ranhamy	do.	4	0	5	25

* Not for sale.

Further information regarding these lands can be obtained from the Assistant Government Agent, Puttalam, and their plans from the Surveyor-General.

Colonial Secretary's Office,
Colombo, March 15, 1920.

B. HORSBURGH,
Acting Colonial Secretary.

No. 2,158, N.W. P.—On Tuesday, May 11, 1920, at 10 A.M., the Assistant Government Agent for the Puttalam and Chilaw Districts will put up to auction, at his office in Chilaw, the under-mentioned portions of Crown land, on the terms authorized by Government. Twenty-four allotments of land situated in the Pitigal korale north division of the Chilaw District of the North-Western Province.

Lot.	Name of Land.	Name of Applicant.	Description.	Extent.			Upset price per acre, Rs.
				A.	R.	P.	
Preliminary plan 4,788.—Andanankattuwa. Claimant—Crown.							
1	Andanankattuwakele	—	Jungle (reservation for road)	0	0	4	—*
2	Do.	M. K. Punchappuhami	Jungle	1	0	8	47.50
Preliminary plan 4,351.—Bombiwela.							
1	Bombiwelakele	Porutotage Peduru Fernando	Forest	0	3	33	150
2	Do.	—	Forest (reservation for road)	0	0	17	—*
3	Do.	—	Forest (reservation for channel)	0	0	34	—*
4	Do.	Weerasinghe Mulacharige Sittanaide, Police Headman	Forest	1	1	22	150
Preliminary plan 4,854.—Gananketa.							
1	Dangahakele	W. A. Lewis Appu	Chena	2	2	33	30
2	Do.	—	Chena (reservation for ela)	0	0	24	—*
Preliminary plan 4,859.—Diganwewa. Claimant—Crown, also claimed by W. M. Podiappuhami and others.							
1	Katupilahanakumbura	—	Deniya	0	2	17	60
2	Diganwewakele	Ushettige Sayiappu, Kurukula Arachchige Don Jusey Appu <i>alias</i> Juwana Appu, Martelis, and Daniel	Jungle	3	3	20	110
3	Do.	—	Jungle (reservation for road)	0	1	5	—*
4	Do.	—	do.	0	0	36	—*
5	Do.	—	Jungle	2	2	28	110
Preliminary plan 4,865.—Dematapitiya.							
1	Karuwalagahaidama or Diganwewakele	M. M. Perera Appuhami	Forest	0	3	12	35.50
2	Do.	—	Forest (reservation)	0	0	20	—*
3	Karuwalagahaidama or Diganwewakele	Claimant—Crown, encroachment by W. Sittanaide, Police Headman.	Coconut garden	0	0	38	33
Preliminary plan 4,687.—Adippola. Claimant—Crown.							
2	Adippolakele	S. H. A. M. Wimalahami and S. H. A. M. Mudalihami	Scrub	2	0	9	43.50
Preliminary plan 4,690.—Adippola.							
1	Pallekele	S. H. M. Ranmenika	Forest	3	3	20	47.50
Preliminary plan 4,855.—Kumarakattuwa.							
1	Minipittaniyakele	Mr. A. Bond of Colombo	Jungle (reservation for path)	0	0	31	—*
2	Do.	do.	Jungle (reservation for burial ground)	1	0	6	—*
3	Do.	do.	Jungle	7	1	39	90
3A	Do.	do.	Jungle (reservation for burial ground)	0	2	30	—*
4	Do.	do.	Jungle	1	0	15	90
Preliminary plan 4,855.—Thala Palugaswewa. Claimant—Crown, encroachment on old reservation by Mr. A. Bond.							
5	Palugaswewa estate	—	Coconut garden	1	3	6	800

* Not for sale.

Further information regarding these lands can be obtained from the Assistant Government Agent, Puttalam, and their plans from the Surveyor-General.

Colonial Secretary's Office,
Colombo, March 15, 1920.

B. HORSBURGH,
Acting Colonial Secretary.

No. 2,159, N.W. P.—On Wednesday, May 12, 1920, at 10 A.M., the Assistant Government Agent for the Puttalam and Chilaw Districts will put up to auction, at his office in Chilaw, the under-mentioned portions of Crown land, on the terms authorized by Government. Twenty-five allotments of land situated in the Pitigal korale north division of the Chilaw District of the North-Western Province.

Lot.	Name of Land.	Name of Applicant.	Description.	Extent.			Upset price per acre, Rs.
				A.	R.	P.	
Preliminary plan 4,869.—Karukkuliya. Applicant—Crown.							
1	Kahambiliyakatuwa	Crown	Jungle	1	0	18	50
2	Palusanhindekumbura-pillewa	Crown, encroachment by Jayatuhamige Kandappu	New clearing with coconut 1 year old	0	2	11	50
3	Do.	Crown, encroachment by Weerasinghe Mudiyanse Lage Baronchi Appu	Coconut plants 2 to 3 years old	0	0	36	75

Lot.	Name of Land.	Name of Claimant.	Description.	Extent.		Upset price per acre, Rs.
				A.	B. P.	
4	Kumbukgahakotuwe-pillewa	Crown, encroachment by Dissanayaka Mudiyansele Lama Etana	Cocconut plants 2 to 3 years old	0	1 1	75
5	Kumbukgahakotuwa	Crown, encroachment by G. S. Perera and others	Paddy field	0	0 9	50
6	Kumbukgahakotuwe-pillewa	Crown, encroachment by Dissanayaka Mudiyansele Uridihami	Cocconut plants 2 to 3 years old	0	0 14	75
7	Para	Crown	Footpath	0	0 10	—*
8	Kumbukgahakotuwe-pillewa	Crown, encroachment by Dissanayaka Mudiyansele Bandappu	Cocconuts 1 year old	0	1 16	50
9	Talgahamulawatta	Crown, encroachment by Dissanayaka Mudiyansele Hendrick Appu	Cocconuts 1 to 5 years old	0	2 26	100
10	Kamatagawakele	Crown, cleared by Dissanayaka Mudiyansele Ungurala for Karukuliya temple	Chena	0	3 22	50
11	Helambagahakumbure-kamata	Crown, cleared by D. M. Ungurala	Chena and threshing floor	0	1 10	50
12	Pansalwatta	Crown, encroachment by trustees of Karukkuliya temple	Cocconut garden 1 to 3 years old	0	1 30	75
13	Do.	do.	Ditto 1 to 5 years old	0	0 32	100
14	Do.	do.	do.	0	0 5	100
15	Para	do.	Footpath	0	0 12	—*
16	Pansalwattahena	Crown, cleared by Weerasinghe Hendappu for trustees of Karukkuliya temple	Chena new clearing	0	1 20	50
17	Kahambiliyakotuwa	Crown	Scrub, reservation for footpath	0	0 10	—*
18	Do.	do.	Jungle	2	1 5	50
Preliminary plan 4,674.—Adippola. Applicant—S. H. A. M. Hinnappuge Hetuhami.						
10	Andanankattuwakele	Crown	Scrub	3	1 12	30
Preliminary plan 4,768.—Dummalasuriya. Applicant—Nil.						
1	Ratambalawa	Crown	Deniya, reservation for road	0	1 2	—*
2	Nugagaha <i>alias</i> Horagahawatta	Crown, encroachment by Weerakodi Mudalige Carolis Appuhamy	Cocconut garden	0	0 8	150
Applicant—Weerakodi Mudalige Carolis Appuhamy.						
3	Ratambalawa	Crown	Deniya	0	3 8	50
4	Ratambalawewatta	do.	Native garden with sugarcane and cocconuts	0	0 25	150
Applicant—Nil.						
5	Ratambalawewatta	Crown	Ela	0	0 5	—*
Preliminary plan 2,392.—Adippola. Applicant—Wijeratna Appuhamy.						
1173½	Tittawelhena	Crown	Cocconut garden, encroachment by Wijeratna Appuhamy	3	0 17	269

* Not for sale.

Further information regarding these lands can be obtained from the Assistant Government Agent, Puttalam and their plans from the surveyor-General.

Colonial Secretary's Office,
Colombo, March 17, 1920.

B. HOESBURGE,
Acting Colonial Secretary.

No. 2,160, N.W. P.—On Saturday, May 15, 1920, at 10 A.M., the Assistant Government Agent for the Puttalam and Chilaw Districts will put up to auction, at Marawila Resthouse, the under-mentioned portions of Crown land, on the terms authorized by Government. Sixteen allotments of land situated in the Pitigal korale south division of the Chilaw District of the North-Western Province.

Preliminary plan 4,861.—Hewana. Applicant—W. Juakino Fernando, Police Headman.

Lot.	Name of Land.	Name of Claimant.	Description.	Extent.		Upset price per acre, Rs.
				A.	B. P.	
1	Nugagaha Deniya <i>alias</i> Wewa	Crown	Abandoned tank	1	0 2	40
Applicant—Nil.						
2	Nugagahadeniya <i>alias</i> Wewa	Crown	Abandoned tank	0	0 19	40
3	Kahatagahawatta	Crown, encroachment by Juakino Fernando	Cocconut garden	0	0 17	555
4	Kongahawatta	Crown, encroachment by H. Siyadoris Appu	do.	0	0 27	786
Preliminary plan 4,906.—Haldanduwana. Applicant—Crown.						
1	Kahatagahakeidama	Crown, encroachment by Galgomuge Martina Silva	Cocconut garden	0	3 2	312
2	Ratambalawala or Kahatagahacle	Crown	Jungle	0	2 33	130 60
3	Do.	do.	Jungle, reservation for path	0	0 16	—*

Lot.	Name of Land.	Name of Claimant.	Description.	Extent.		Upset price per acre, Rs.
				A.	R. P.	
4	Kahatagahawatta	Crown, encroachment by Galgomuge Porlentina Silva, also claimed by W. Elaris Silva and another	Coconut garden	0	2 24	373
5	Gansabhawa road	Crown	Road and reservation	0	1 11	—*
6	Kahatagahakele or Rat-ambalawala	do.	Jungle	1	3 10	122
7	Nelunwalawatta	Crown, encroachment by Chilaw Coconut Company, Limited	Coconut	0	0 3	890
8	Do.	do.	do.	0	0 19	900
9	Do.	do.	do.	0	2 0	1,440
10	—	Crown	Road	0	0 14	—*
11	Nelunwalawatta	Crown, encroachment by Narayana Mudalige Marthelis Perera	Part of coconut garden, no trees	0	0 7	250
12	Ambagahawatta	Crown, encroachment by Galgomuge Marthina Silva	Coconut garden	0	0 4	850

* Not for sale.

Further information regarding these lands can be obtained from the Assistant Government Agent, Puttalam, and their plans from the Surveyor-General.

Colonial Secretary's Office,
Colombo, March 17, 1920.

B HORSBURGH,
Acting Colonial Secretary.

No. 2,161, N.W. P.—On Thursday, May 27, 1920, at 10 A.M., the Assistant Government Agent for the Puttalam and Chilaw Districts will put up to auction at his office in Puttalam, the under-mentioned portions of Crown land, on the terms authorized by Government. Twenty-six allotments of land situated in the Kalpitiya division of the Puttalam District of the North-Western Province.

Lot.	Name of Land.	Name of Applicant.	Description.	Extent.		Upset price per acre, Rs.
				A.	R. P.	
Preliminary plan 4,541.—Ambalam. Claimant—Crown.						
2	Malemadukadu	P. Muhammadu Cassim of Puttalam	Low jungle	2	2 26	50
Preliminary plan 4,875.—Mampudi. Claimant—Crown.						
1	Kakkayanchena	—	Chena	0	0 22	—*
2	Do.	Manuelpillai Gabrielpillai	do.	3	0 19	20
Preliminary plan 4,764.—Karaitivu. Claimant—Crown. Encroachment by Moona Meerasa Marikar.						
1	Magilamvillutotam	—	Coconut garden	0	0 34	269
Claimant—Crown.						
2	Magilamvillukadu	—	Forest	0	1 29	—*
3	Do.	Pichehe Tambi Habibu Mohamadu	do.	5	0 29	60
4	Do.	Meera Saibu Marikar Mohamadu Mohideen	do.	5	1 19	60
5	Do.	Meera Lebbe Marikar Casi Mohideen	do.	8	0 12	60
6	Do.	—	do.	0	2 25	—*
7	Do.	Anthonipillai Mariampillai	do.	4	0 15	60
8	Do.	Sinnatamby Hamidu	do.	5	0 2	60
9	Do.	Kroos Kurera Anthony Kurera	do.	1	3 11	60
10	Do.	Awuliyad Meera Lebbe Naina Mohamadu	do.	3	3 23	60
11	Do.	—	do.	2	0 8	—*
12	Do.	Suleima Lebbe Muttu Tamby	do.	5	0 15	60
13	Do.	do.	do.	2	0 22	60
14	Do.	Kader Tamby Abdul Hamidu	do.	2	0 14	60
15	Do.	Meera Lebbe Marikar Mohamadu Meera Lebbe	do.	4	3 26	60
16	Do.	—	do.	1	2 16	60
17	Do.	—	do.	0	1 31	—*
18	Do.	Thommanpillai Philippillai, Police Headman	do.	4	0 29	60
19	Do.	Segu Mohideen Nagu Pichehe	do.	4	0 23	60
20	Do.	—	do.	0	1 39	—*
Claimant—Crown. Encroachment by Mohamadu Tamby Marikar.						
21	Nondimalototam	—	Coconut garden	0	1 19	107
Claimant—Crown.						
22	Sinnamalaikani or Nondimalekadu	Kachchi Marikar Awuliyar Meera Lebbe	Forest	4	1 36	65
Preliminary plan 4,534.—Narakkali. Claimant—Crown.						
2852	Vidathiyadikadu	Anthony Saviel	Jungle	7	1 16	32.50

* Reservation for road (not for sale).

Further information regarding these lands can be obtained from the Assistant Government Agent, Puttalam, and their plans from the Surveyor-General.

Colonial Secretary's Office,
Colombo, March 17, 1920.

B. HORSBURGH,
Acting Colonial Secretary.

LAND SALES BY THE SETTLEMENT OFFICER.

NORTH-WESTERN PROVINCE.

No. 5,505, S. O.—On Saturday, May 8, 1920, at 11 A.M., the Land Settlement Officer will put up for sale or settlement, at Hettipola Camp, the under-mentioned portion of Crown land, on the terms authorized by Government. An allotment of land situated in the Giratalane korale of the Dewamedhi hatpattu division of the Kurunegala District of the North-Western Province.

Block survey preliminary plan 1 685.—Hatihare.

Lot.	Name of Land.	Name of Claimant.	Description.	Extent. A. R. P.
28	Meegahamulawatta	Tennakoon Mudiyanse Kapuruhami	Garden	1 0 27

Upset price at Rs. 15 to Rs. 50 per acre. Further information regarding this land can be obtained from the Land Settlement Officer, and plan of it from the Surveyor-General.

Colonial Secretary's Office,
Colombo, March 17, 1920.

B. HORSBURGH,
Acting Colonial Secretary.

No. 5,506, S. O.—On Saturday, May 15, 1920, at 1 P.M., the Land Settlement Officer will put up for sale or settlement, at the Land Settlement Office (Cinnamon Gardens, Colombo), the under-mentioned portion of Crown land, on the terms authorized by Government. An allotment of land situated in the Yagam pattu korale of Katugampola hatpattu division of the Kurunegala District of the North-Western Province.

Preliminary plan 4,562.—Pahala Kadigamuwa.

Lot.	Name of Land.	Name of Claimant.	Description.	Extent. A. R. P.
1c	Dangahamulahena or Pahala Kadigamuwawatta	Warnakula Weerasuriya Caroline Dabrera of Marawila	Garden	2 0 36

Upset price at Rs. 18 per acre. Further information regarding this land can be obtained from the Land Settlement Officer, and plan of it from the Surveyor-General.

Colonial Secretary's Office,
Colombo, March 17, 1920.

B. HORSBURGH,
Acting Colonial Secretary.

No. 5,507, S. O.—On Saturday, May 8, 1920, at 11 A.M., the Land Settlement Officer will put up for sale or settlement, at Hettipola Camp, the under-mentioned portions of Crown land, on the terms authorized by Government. Two allotments of land situated in the Giratalane korale of the Dewamedhi hatpattu division of the Kurunegala District of the North-Western Province.

Block survey preliminary plan 1,682.—Talkuduwa.

Lot.	Name of Land.	Name of Claimant.	Description.	Extent. A. R. P.
8	Kahatagahamulahena	Talkuduwa Torallage Podi Sinno	Coconut plants	2 1 5
9	Kahatagahamulawatta	(1) The heirs of Toragalleage Juwan Naide, (2) Toragolleage Sinnappuwa	Garden	3 2 38

Upset price at Rs. 15 to Rs. 50 per acre. Further information regarding these lands can be obtained from the Land Settlement Officer, and plans of them from the Surveyor-General.

Colonial Secretary's Office,
Colombo, March 17, 1920.

B. HORSBURGH,
Acting Colonial Secretary.

No. 5,508, S. O.—On Friday, May 7, 1920, at 11 A.M., the Land Settlement Officer will put up for sale or settlement, at Hettipola Camp, the under-mentioned portions of Crown land, on the terms authorized by Government. Eight allotments of land situated in the Giratalane korale of the Dewamedhi hatpattu division of the Kurunegala District of the North-Western Province.

Block survey preliminary plan 1,684.—Gorakadeniya.

Lot.	Name of Land.	Name of Claimant.	Description.	Extent. A. R. P.
34r	Kongahamulahena	(1) Aswedduma Kiri Mudiyanse, (2) Ekanayake Mudiyanse Ran Menika	Chena	3 0 7
35	Dangahamullewatta	Dahanayagedera Aranolis	Garden	1 3 1
46	Miriswellandawatta	Mark Fernandolage Carolis Appu	do.	0 1 18
30A	Bogahamulahena	Munamaldeniya Jothi Etana	Chena	0 1 7
30c	Do.	Ekanayake Mudiyanse Kapuruhamy	do.	0 1 19
34r	Wewaihalahena	Ditto Ran Menika	do.	1 0 35
34g	Do.	(1) Ditto Ranhamy, (2) Aswedduma Kiri Mudiyanse	do.	1 0 30
34h	Do.	Gorakadeniye Golu Kaluhamy	do.	1 1 15

Upset price at Rs. 15 to Rs. 50 per acre. Further information regarding these lands can be obtained from the Land Settlement Officer, and plans of them from the Surveyor-General.

Colonial Secretary's Office,
Colombo, March 17, 1920.

B. HORSBURGH,
Acting Colonial Secretary.

No. 5,509, S. O.—On Wednesday, May 5, 1920, at 11 A.M., the Land Settlement Officer will put up for sale or settlement, at Hettipola Camp, the under-mentioned portions of Crown land, on the terms authorized by Government. Sixty-five allotments of land situated in the Giratalane korale of the Dewamedhi hatpattu division of the Kurunegala District of the North-Western Province.

Block survey preliminary plan 1,683.—Tekewa.

Lot.	Name of Land.	Name of Claimant.	Description.	Extent. A. R. P.
1	Galkandehena	(1) J. G. Tennakoon, (2) Nawaratne Mudiyanse Punchi Banda, (3) Ranhamy, (4) Mudiyanse, (5) Malmitihamy, (6) Dingiri Amma, (7) Ukku Barda, (8) Kiri Menika, (9) Polgampolage Rosalin Nona	Chena	10 2 36
1A	Attikagahamulawatta	Nawaratna Mudiyanse Kiri Menika	Garden	0 0 34
5	Maragaspiyehena	Tudugala Mudalige Dor Ignatius Perera	Chena	7 3 17

Lot.	Name of Land.	Name of Claimant.	Description.	Extent. A. R. P.
5A	Maragaspitiyewatta	(1) Nawaratne Mudiyansele Kiri Menika, (2) Ponnampurumage Marianu Ferrando, disputed by Nawaratne Mudiyansele Appuhamy, Banda, and Ran Menika	Garden	1 1 6
5B	Maragaspitiyehena	do.	Chena	4 3 1
5C	Maragaspitiyewatta	(1) Nawaratne Mudiyansele Kiri Menika, (2) Gunarat Hamy, (3) Ponnampurumage Marianu Fernando, disputed by Nawaratne Mudiyansele Appuhamy, Ran Menika, and Banda	Garden	1 1 8
16	Wewaihalahena	(1) Nawaratne Mudiyansele Kiri Etana, (2) Dingiri Menike	Chena	1 2 39
16A	Do.	Nawaratne Mudiyansele Mudalihamy	do.	0 2 11
16B	Do.	Ditto Ranhamy	do.	0 3 1
25	Waralandehena	Nawaratne Mudiyansele Mudalihamy	do.	7 0 9
25B	Do.	(1) Ditto Dingiri Menika, (2) Banda	do.	3 2 2
25C	Do.	Ditto Kiri Etana	do.	7 0 12
25E	Kongahamulahena	(1) Ditto Appuhamy, (2) Ran Menika	do.	3 1 4
25F	Do.	N. M. Banda	do.	2 0 32
25G	Do.	Nawaratne Mudiyansele Ranhamy	Garden	2 3 22
29	Talgahawewahena	(1) Ditto Banda, (2) Appuhamy, (3) Ran Menika	Chena	0 1 11
41	Gansuriyagahawatta	Nawaratne Mudiyansele Kiri Etana	Garden	0 1 34
41A	Kohombagahawatta	Ditto Ukku Banda	do.	1 0 10
41B	Kohombagahakotuwa	(1) Ditto Ran Menika, (2) Ranhamy	Chena	0 1 10
41C	Paluwattehena	(1) Kuruppu Appu, (2) Hamillage Don Daniel Appu	do.	1 0 3
41D	Paluwattekotuwa	Nawaratne Mudiyansele Dingiri Banda	Garden	0 3 21
41E	Ambagahahena	(1) Singankutti Mudiyansele Ran Menika, (2) Nawaratne Mudiyansele Kiri Banda, (3) Appuhamy	Chena	0 1 30
65	Moralanda	(1) Nawaratne Mudiyansele Kaluhamy, (2) Dingiri Banda, (3) Sundarahamy, disputed by Ranwalage Gabriel Appu	do.	17 1 13
65A	Minipitiyahena	Polgampolage Rosalin Nona	do.	2 2 16
65B	Do.	Navaratne Mudiyansele Ran Menika	do.	2 2 1
65C	Do.	do.	Garden	0 1 31
65D	Nugagahamulawatta	N. M. Mudalihamy	do.	0 1 22
65E	Nugagahamulahena	do.	Chena	1 2 13
65F	Kongahamulahena	Nawaratne Mudiyansele Appuhamy	do.	2 0 7
65I	Do.	(1) Ditto Kiri Etana, (2) Dingiri Menika	do.	1 2 32
65J	Moralandehena	Ranwalage Don Gabriel Appu	do.	0 2 38
65K	Talgahahena	N. M. Kiri Menika	do.	3 3 5
65L	Do.	N. M. Ran Menika	do.	4 0 19
65M	Moralanda	Ranwalage Don Gabriel Appu	do.	4 3 10
65N	Talpilewa	(1) Hanginnapola Atukorallage Rosalin, (2) ditto Sineris	Garden	1 0 2
65O	Raigamawattehena	F. Abesundera of Galle, disputed by (1) N. M. Ranhamy, (2) Sundarahamy, (3) Kiri Banda, (4) Dingiri Menika, (5) Kiri Etana, (6) Menu Etana, (7) Katunayake Appuhamillage Hendrick Singho	Chena	2 3 8
65P	Kahatagahamulahena	Katunayake Appuhamillage Hendrick Singho	do.	3 3 22
65R	Kebellagahamulahena	Hapu Arachehige Suaris Appu, disputed by Kuruppu Appuhamillage Don Daniel Appu	do.	4 2 29
65T	Kebellagahamulawatta	Kuruppu Appuhamillage Don Daniel Appu	Garden	4 1 1
65V	Do.	do.	do.	0 3 38
65W	Meegahamulawatta	Nawaratne Mudiyansele Punchihamy	do.	0 3 11
97	Ehalagahamulawatta	(1) N. M. Appuhamy, (2) ditto Gunarathamy, disputed by N. M. Appuhamy, N. M. Banda, and N. M. Ran Menika	do.	1 3 35
97A	Talgahawatta	N. M. Kaluhamy	do.	1 1 33
114½	Dangahahena	do.	Chena	6 3 30
114½B	Do.	(1) Nawaratne Mudiyansele Banda, (2) Ran Menika, (3) Appuhamy, Vidane	do.	3 2 27
114½C	Madangahamulahena	N. M. Kaluhamy	do.	1 3 30
114½D	Madangahamulawatta	do.	Garden	0 3 29
114½E	Badalakumburehena	Kolugala Siddharta Unnanse	Chena	6 3 18
114½G	Viharehena	Trustees of Tekewa temple	do.	4 0 30
114½H	Kongahahena	Batuwattalagededara Kalu	do.	5 3 11
123	Siyambalagahahena	Sinhalapedidurayalage Bandia, disputed by Navaratne Mudiyansele Appuhamy, Banda and Ran Menika	do.	4 1 39
123A	Kongahahena	Trustees of Tekewa temple	do.	1 2 35
128	Siyambalagahahena	Sinhalapedidurayalage Bandia, disputed by Navaratne Mudiyansele Appuhamy, Banda, and Ran Menika	do.	4 2 24
128A	Kongahahena	Trustees of Tekewa temple	do.	1 0 32
128B	Kadurugahakotuwa	Sinhalapedidurayalage Bandia, disputed by Navaratne Mudiyansele Appuhamy, Banda, and Ran Menika	Abandoned tobacco gala	0 1 23
128C	Do.	do.	Garden	0 2 38
132	Muttetukumburehena	(1) Navaratne Mudiyansele Gunarathamy, (2) Appuhamy, (3) Kiri Menika, disputed by Navaratne Mudiyansele Appuhamy, Banda, and Ran Menika	Chena	8 0 35
132A	Meegahamulahena	Navaratne Mudiyansele Kaluhamy	do.	3 2 8
132B	Do.	Ditto Mudalihamy	do.	1 0 13
132C	Siyambalagahamulahena	Ditto Kiri Mudiyanse	do.	5 0 9
132E	Hewankotuwehena	(1) Gamarallage Kirihamy, (2) Navaratne Mudiyansele Kiri Etana	do.	1 0 31

Lot.	Name of Land.	Name of Claimant.	Description.	Extent.		
				A.	R.	P.
132F	Hewankotuwehena	Gama-ralage Appuhamy	Chena	1	0	4
22	Wewehalahena	Ditto Kiri Etana and others	do.	0	3	23
32	Anderahena	Ditto Appuhamy and others	do.	1	3	13
15c	Wewehalakotuwa	Ditto Mudalihamy	Tobacco	0	1	13

Upset price at Rs. 15 to Rs. 50 per acre. Further information regarding these lands can be obtained from the Land Settlement Officer, and plans of them from the Surveyor-General.

Colonial Secretary's Office,
Colombo. March 17, 1920.

B. HORSBURGH,
Acting Colonial Secretary.

No. 5,510, S. O.—On Saturday, May 8, 1920, at 11 A.M., the Land Settlement Officer will put up for sale or settlement, at Hettipola Camp, the under-mentioned portions of Crown land, on the terms authorized by Government. Three allotments of land situated in the Giratalane korale of the Dewameddi hatpattu division of the Kurunegala District of the North-Western Province.

Block survey preliminary plan 1,728.—Etuwanmulla.

Lot.	Name of Land.	Name of Claimant.	Description.	Extent.		
				A.	R.	P.
5	Bulughamullahena	Halmillakotuwe Ukku Naide and others	Chena	0	1	26
21	Talgahamulahena	Hittara Vidanelage Letta Naide	do.	7	0	34
28F	Do.	do.	do.	4	2	18

Upset price at Rs. 15 to Rs. 50 per acre. Further information regarding these lands can be obtained from the Land Settlement Officer, and plans of them from the Surveyor-General.

Colonial Secretary's Office,
Colombo. March 17, 1920.

B. HORSBURGH,
Acting Colonial Secretary.

No. 5,511, S. O.—On Tuesday, May 4, 1920, at 11 A.M., the Land Settlement Officer will put up for sale or settlement, at Hettipola Camp, the under-mentioned portions of Crown land, on the terms authorized by Government. Fifty allotments of land situated in the Giratalane korale of the Dewameddi hatpattu division of the Kurunegala District of the North-Western Province.

Block survey preliminary plan 1,691.—Tengodagedera.

Lot.	Name of Land.	Name of Claimant.	Description.	Extent.		
				A.	R.	P.
12	Paragahamulahenyaya	Wanasinghe Wasala Mudiyanse Jayamaha, Peace Officer, Kirimetiya	Chena	16	0	2
12A	Atambagaspitiyawatta	do.	Garden	14	3	34
12c	Dangahamulahena	(1) Tennakoon Mudiyanse Punchirala, (2) ditto Banda	Chena	0	2	2
12D	Medabemmehena	Katupota Lekamalagegedera Jotihamy	do.	1	3	31
12E	Do.	(1) Tennakoon Mudiyanse Punchirala, (2) ditto Banda	do.	1	2	7
14	Kongahamulahena	Ditto Mudalihamy	do.	3	2	37
14A	Kahatagahamulahena	Rajapakse Subasinghe Baba Singho	Garden	3	0	17
14B	Do.	Tennakoon Mudiyanse Kapuruhamy	do.	0	2	31
19	Do.	Leandrew Fonseka Kulatilaka of Hettipola	Chena	26	3	1
19A	Do.	do.	Garden	15	2	11
21	Kongahamulahena	(1) Katupota Lekamalagegedera Jotihamy, (2) Tennakoon Mudiyanse Ranhamy	Chena	4	0	9
21B	Bulugahawepillewa	Tennakoon Mudiyanse Unguhamy	do.	0	2	17
24	Dangahamulahena	Ditto Appuhamy	do.	1	1	11
24A	Pingwepillewa	Trustees of Tengodagedera temple	do.	0	2	38
24B	Dangahamulahena	Tennakoon Mudiyanse Mudalihamy	do.	1	0	31
24C	Kahatagahamulahena	do.	do.	0	0	32
24D	Do.	Ditto Appuhamy	do.	0	0	21
24E	Do.	Ditto Mudalihamy	do.	0	0	32
26	Dangahamulahena	Ditto Herathamy	do.	0	1	24
26A	Do.	Ditto Kiri Mudiyanse	do.	0	1	20
43	Karandagahamulahena	Ditto Appuhamy	do.	8	2	6
43A	Bulugahawepillewa	Rajapaksa Subasinghe Babasingho	do.	1	2	35
43B	Medakumburepillewa	(1) Tennakoon Mudiyanse Herathamy, (2) ditto Kapuruhamy, (3) ditto Mudalihamy	do.	1	0	27
43C	Kotassarihena	Wanasinghe Wasala Mudiyanse Jayamaha, Peace Officer, of Kirimetiya	do.	6	0	31
43D	Do.	Tennakoon Mudiyanse Ranhamy Vidane	do.	7	0	0
43E	Palugahamulahena	Ditto Appuhamy	do.	1	2	7
43F	Dangahamulahena	(1) Ditto Mudalihamy, (2) ditto Punchihamy, (3) ditto Appuhamy, (4) ditto Punchirala	do.	1	1	28
43G	Bulugahamulahena	(1) Ditto Dingiri Banda, (2) ditto Kiri Mudiyanse, (3) ditto Ranhamy, (4) ditto Kiri Banda	do.	1	2	6
43H	Do.	Ditto Mudalihamy	do.	1	3	6
45	Kadurugahamulahena	(1) Ditto Ranhamy, (2) ditto Ran Menika, (3) ditto Kiri Menika, (4) ditto Punchi Banda	do.	3	1	37
45A	Kahatagahamulahena	(1) Ditto Mudalihamy, (2) ditto Ranhamy	do.	0	3	18
45B	Polgahamulakelehena	(1) Ditto Ranhamy, (2) ditto Ukku Menika, (3) ditto Menuhamy	do.	1	1	32
45C	Polgahamulakelehena	Tennakoon Mudiyanse Dingiri Menika	do.	1	2	35
53	Kadurugahamulahena	Katupota Lekamalagegedera Jotihamy	do.	1	0	17
53A	Wirandagahamulahena	(1) Tennakoon Mudiyanse Kirietana, (2) ditto Punchirala	do.	0	3	1
55	Kahatagahamulahena	Ditto Unguhamy	do.	1	1	11
55A	Kongahamulahena	(1) Ditto Punchirala, (2) ditto Kiri Etana	do.	0	2	15
55B	Kadurugahamulahena	Katupota Lekamalagegedera Jotihamy	do.	0	3	6
61	Do.	(1) Tennakoon Mudiyanse Mudalihamy, (2) ditto Punchihamy	do.	0	2	36
61A	Mylagahamulahena	Ditto Ranhamy	Garden	0	1	26
61B	Dangahamulahena	Ditto Dingiri Banda	Chena	0	1	36
68	Kohombagahamulahena	Ditto Ranhamy	do.	1	2	27

Lot.	Name of Land.	Name of Claimant.	Description.	Extent.		
				A.	R.	P.
68A	Kongahamulahena	Tennekoon Mudiyansele, Mudalihamy	Chera	0	1	8
68B	Do.	(1) Ditto Ranhamy, Vel-Vidane, (2) ditto Unguhamy	do.	1	1	7
73	Talagahamulapillewa	(1) Ditto Punchirala, (2) ditto Banda	do.	0	3	2
73A	Do.	(1) Ditto Ranhamy, Vel-Vidane, (2) ditto Ukku Menika	do.	0	1	17
33	Ambagahamullepillewa	(1) Ditto Jotihamy, (2) ditto Ukku Menika, (3) ditto Kiri Etana, (4) ditto Ranhamy, Vel-Vidane, (5) ditto Unguhamy	do.	1	2	2
50	Kongahamulakotuwa	(1) Tennakoon Mudiyansele Mudalihamy, (2) ditto Loku Appuhamy, (3) ditto Dingiri Banda, (4) ditto Ranhamy, (5) ditto Kirimudiyana e. (6) ditto Punchihamy, (7) ditto Rammenika, (8) ditto Punchirala, (9) ditto Appuhamy	do.	2	1	11
56	Kajugahamullepathaha	Ditto Kiri Etana	Water-hole	0	1	0
64	Kahatagahamuluwatta	(1) Ditto Dingiri Banda, (2) Ranhamy	Garden	0	3	22

Upset price at Rs. 15 to Rs. 50 per acre. Further information regarding these lands can be obtained from the Land Settlement Officer, and plans of them from the Surveyor-General.

Colonial Secretary's Office,
Colombo, March 17, 1920.

B. HORSBURGH,
Acting Colonial Secretary.

No. 5,512, S. O.—On Friday, May 7, 1920, at 11 A.M., the Land Settlement Officer will put up for sale or settlement, at Hettipola Camp, the under-mentioned portions of Crown land, on the terms authorized by Government. Fifteen allotments of land situated in the Giratalane korale of the Dewamedhi hatpattu division of the Kurunegala District of the North-Western Province.

Block survey preliminary plan 1,722.—Giratalana.

Lot.	Name of Land.	Name of Claimant.	Description.	Extent.		
				A.	R.	P.
230	Talawewawanahena	(1) Karunanayake Mudiyansele Appuhamy, Korala, and others, (2) J. P. S. Jayawardene	Chena	0	1	31
132	Wetiypillewehena	(1) J. P. S. Jayawardene, Notary, (2) Karunanayake Mudiyansele Appuhamy, Korala	do.	4	0	16
132A	Assadumapillewa	(1) Vedalaya Pina, (2) ditto Kira, (3) ditto Naida	do.	2	0	28
132B	Habapitiyahena	Karunanayake Mudiyansele Appuhamy, Korala	do.	2	3	20
132C	Meegahamulahena	Ditto and ditto Dingiri Banda	do.	3	3	37
132D	Habapitiyahena	Ditto Dingiri Banda	do.	1	1	38
132E	Do.	(1) Ditto Dingiri Banda, (2) ditto Kiri Etana	do.	1	3	38
184	Kadurugahamulahena	(1) Ditto Kiri Etana, (2) ditto Appuhamy, (3) ditto Dingiri Menika	do.	3	0	6
184A	Kahatagahamulahena	(1) Karunanayake Mudiyansele Kiri Etana, (2) ditto Appuhamy	do.	1	0	32
184B	Dangahamulahena	Ditto Appuhamy	do.	0	2	26
184C	Damunugahamulahena	J. P. S. Jayawardene, Notary	do.	1	0	34
186	Kadurugahamulahena	(1) Karunanayake Mudiyansele Kiri Etana, (2) ditto Appuhamy, (3) ditto Dingiri Menika	do.	0	2	25
186A	Do.	Ditto Appuhamy, Korala	do.	0	0	37
231	Talawewawanahenyaya	K. M. Appuhamy, Korala, and J. P. S. Jayawardene, Notary	do.	7	3	3
236	Siyambalagahamulahena, Diulgahamulahena	(1) K. M. Punchirala, (2) K. M. Ausadahamy	do.	1	2	27

Upset price at Rs. 15 to Rs. 50 per acre. Further information regarding these lands can be obtained from the Land Settlement Officer, and plans of them from the Surveyor-General.

Colonial Secretary's Office,
Colombo, March 17, 1920.

B. HORSBURGH,
Acting Colonial Secretary.

No. 5,513, S. O.—On Thursday, May 6, 1920, at 11 A.M., the Land Settlement Officer will put up for sale or settlement, at Hettipola Camp, the under-mentioned portions of Crown land, on the terms authorized by Government. Twenty allotments of land situated in the Giratalane korale of the Dewamedhi hatpattu division of the Kurunegala District of the North-Western Province.

Block survey preliminary plan 1,753.—Anukkane.

Lot	Name of Land.	Name of Claimant.	Description.	Extent.		
				A.	R.	P.
1	Diulgahamulahena	(1) Vedaralalage Gunarathamy, (2) Pinhamy, (3) Herathamy, (4) Kiri Banda, (5) Ranhamy, (6) Punchi Banda, (7) Dingiri Banda, (8) Punchihamy, (9) Arachchilage Mudalihamy	Chena	2	1	31
1B	Do.	do.	do.	1	2	17
5	Siyambalagahahena	(1) Arachchilage Mudalihamy, (2) Urdihamy	do.	8	0	25
5A	Kahatagahahena	Vedaralalage Punchihamy	do.	2	0	14
5B	Do.	(1) Ditto Punchihamy, (2) Dingiri Banda	do.	1	0	4
5D	Siyambalagahahena	(1) Arachchilage Mudalihamy, (2) Vedaralalage Gunarathamy, (3) Punchihamy, (4) Pinhamy, (5) Herathamy, (6) Kiri Banda, (7) Ranhamy	do.	3	3	18
5E	Kahatagahahena	Navaratna Mudiyansele Wickramasinghe	do.	5	1	5
5F	Palugahahena	(1) Vedaralalage Gunarathamy, (2) Pinhamy, (3) Herathamy, (4) Kiri Banda, (5) Ranhamy, (6) Punchi Banda	do.	5	3	18
5H	Parehena	Vedaralalage Dingiri Banda	do.	1	0	9
5J	Kahatagahahena	(1) Vedaralalage Punchihamy, (2) Dingiri Banda	do.	0	0	10
23	Meegahahena	Vedaralalage Ranhamy	do.	2	3	8
23A	Medakumburehena	Arachchilage Mudalihamy	do.	1	2	17
23B	Dangahakumburahena	(1) Vedaralalage Gunarathamy, (2) Pinhamy, (3) Herathamy, (4) Kiri Banda, (5) Ranhamy, (6) Punchi Banda, (7) Dingiri Banda	do.	1	3	15
23C	Meegahawatta	Vedaralalage Punchihamy	Garden	1	2	21
23D	Meegahahena	(1) Ditto Gunarathamy, (2) Pinhamy, (3) Herathamy, (4) Kiri Banda, (5) Ranhamy, (6) Punchi Banda, (7) Dingiri Banda	Chena	0	2	6

Lot.	Name of Land.	Name of Claimant.	Description.	Extent.	
				A.	R. P.
28	Meegahamulahena	Arachchilage Mudalihamy	Chena	1	2 11
28A	Meegahamulawatta	(1) Vedaralalage Gunarathamy, (2) Pinhamy, (3) Herathamy, (4) Kiri Banda, (5) Ranhamy, (6) Punchi Banda, (7) Dingiri Banda	Garden	0	3 8
32	Kahatagahawatta	Vedaralalage Punchihamy	Chena and garden	7	3 28
32A	Bogahamulahena	(1) Ditto Gunarathamy, (2) Pinhamy, (3) Herathamy, (4) Kiri Banda, (5) Ranhamy, (6) Punchi Banda, (7) Dingiri Banda	Chena	7	2 5
32B	Do.	(1) Arachchilage Kirihamy, (2) Dingiri Banda	Chena and garden	5	2 13

Upset price at Rs. 15 to Rs. 50 per acre. Further information regarding these lands can be obtained from the Land Settlement Officer, and plans of them from the Surveyor-General.

Colonial Secretary's Office,
Colombo, March 17, 1920.

B. HORSBURGH,
Acting Colonial Secretary.

No. 5,514, S. O.—On Thursday, May 6, 1920, at 11 A.M., the Land Settlement Officer will put up for sale or settlement, at Hettipola Camp, the under-mentioned portions of Crown land, on the terms authorized by Government. Twenty-seven allotments of land situated in the Giratalane korale of the Dewameddi hatpattu division of the Kurunegala District of the North-Western Province.

Block survey preliminary plan 1,687.—Kiriwellewa.

Lot.	Name of Land.	Name of Claimant.	Description.	Extent.	
				A.	R. P.
1	Kahatagahamulahena	(1) Navaratna Mudiyansele Ausadahamy, (2) ditto Banda, (3) ditto Mudalihamy, (4) Hettiarachchige Luipahamy	Chena	14	0 39
1A	Kahatagahamulawatta	Navaratna Mudiyansele Banda	Garden	0	3 28
1B	Do.	Ditto Ausadahamy	do.	0	1 18
1C	Pahalakumburehena	do.	Chena	1	2 24
6	Ihalawetiyehena	(1) Deekirikewage Romel Appu, (2) ditto Raphial Appu of Dunakadeniya	do.	8	1 5
6A	Meegahawetiyehena	Punchiralage Herat Hamy of Bogolla	do.	2	0 10
6B	Ihalawetiyehenewatta	Deekirikewage Romel Appu of Dunakadeniya	Garden	2	3 10
6C	Pahalawetiyehena	(1) Nawaratna Mudiyansele Ranhamy, (2) Herat Hamy	Chena	4	1 20
6D	Kongahamulahena	(1) Nawaratna Mudiyansele Kirietana, (2) ditto Ranhamy, (3) ditto Herat Hamy	do.	4	1 7
10	Dangpokunehena	Leandrew Fonseka Kulatilaka of Hettipola	Garden	33	0 29
10A	Mylagahamulahena	(1) Sunanda Unnanse of Ratmulukanda temple, (2) Tennakoon Mudiyansele Punchirala, (3) Bunnaka Mudiyansele Mudalihamy, (4) ditto Ukku Banda	Chena	29	3 26
27	Medakumburehena	(1) Dunakayawatte Nonohamy, (2) Navaratna Mudiyansele Kirietana	do.	3	2 13
27A	Pahalakumburehena	Ditto Ausadahamy	do.	2	1 14
27B	Dangahamulawatta	Ditto Mudalihamy	Garden	1	3 36
27C	Pahalakumburehena	do.	Chena	0	3 8
27D	Asweddumehena	Ratnayake Mudiyansele Punchappuhamy of Henegedara	do.	3	3 33
33	Siyambalagahamulahena	Nawaratna Mudiyansele Kirietana	do.	7	0 18
33A	Dangahamulawatta	Ditto Herat Hamy	Garden	0	3 1
33B	Siyambalagahamulahena	do.	Chena	2	1 11
33C	Ambagahamulawatta	Ditto Ranhamy	Garden	1	1 2
33D	Siyambalagahamulahena	do.	Chena	5	3 13
33E	Ihalakumburehena	(1) W. G. Mendis Abeysekera, (2) W. R. Mendis Abeysekera, (3) W. D. Mendis Abeysekera, (4) Kaludewage Baby Silva	Garden	5	0 34
33F	Do.	do.	Chena	5	1 35
33G	Mylagahamulahena	Ditto disputed by (1) Sunanda Unnanse of Ratmulukanda temple, (2) Tennakoon Mudiyansele Punchirala, (3) Bunnaka Mudiyansele Mudalihamy, (4) ditto Ukku Banda	Garden	1	3 21
33H	Do.	do.	Chena	1	0 13
33I	Do.	(1) Sunanda Unnanse of Ratmulukanda temple, (2) Tennakoon Mudiyansele Punchirala, (3) Bunnaka Mudiyansele Mudalihamy, (4) ditto Ukku Banda	do.	5	2 36
7	Kahatagahamullaihalawetiyawewa	Crown	Tank	0	3 11

Upset price at Rs. 15 to Rs. 50 per acre. Further information regarding these lands can be obtained from the Land Settlement Officer, and plans of them from the Surveyor-General.

Colonial Secretary's Office,
Colombo, March 17, 1920.

B. HORSBURGH,
Acting Colonial Secretary.

No. 5,515, S. O.—On Monday, May 3, 1920, at 11 A.M., the Land Settlement Officer will put up for sale or settlement, at Hettipola Camp, the under-mentioned portions of Crown land, on the terms authorized by Government. Forty-three allotments of land situated in the Giratalane korale of the Dewameddi hatpattu division of the Kurunegala District of the North-Western Province.

Block survey preliminary plan 1,689.—Bamunumulla.

Lot.	Name of Land.	Name of Claimant.	Description.	Extent.	
				A.	R. P.
1	Hiriwalehena	(1) Bamunu Mudiyansele Tikiri Etana, (2) Appuhamy, (3) Anukkanhene Kirihamy, (4) Ranasinghe Arachchige Lilawati	Chena	3	1 23
1B	Kadurugahamulahena	Bamunu Mudiyansele Vedaralage Appuhamy	do.	2	3 34
1C	Kumbukgahamulahena	Ditto Punchirala, Arachchi	do.	1	3 18

Lot.	Name of Land.	Name of Claimant.	Description.	Extent.		
				A.	R.	P.
1D	Meegahamulahena	(1) Ditto Ukku Banda, (2) Appuhamy	Chena	0	3	6
1E	Dewalegawahena	Bamunu Mudiyansele Menikhamy	do.	1	1	33
1F	Do.	Ditto Tikiri Etana	do.	1	0	15
1G	Kongahamulahena	Subasinghe Mudiyansele Suwaris Appu	Garden	1	2	18
1H	Talgahamulahena	Bamunu Mudiyansele Gunarathamy	Chena	1	3	37
1J	Siyambalagahamulahena	Ditto Kaurala	do.	1	2	12
1K	Do.	Ditto Kirihamy	do.	0	0	26
1L	Helambagahamulahena	Marasinghe Mudiyansele Punchi Nona	do.	2	1	2
1M	Helambagahamulahena-watta	do.	Garden	1	0	7
1N	Mylagahamulahena	Bamunu Mudiyansele Setuhamy	Chena	2	0	11
7	Hammillaghamulakotuwa	Ditto Hetuhamy and Appuhamy	do.	1	2	27
7A	Do.	Ditto Dingiri Menika	Tobacco garden	0	1	21
14	Maragahamulahena	(1) Ditto Ukku Banda, (2) Appuhamy, (3) Anukkanhene Kirihamy	Chena and garden	1	1	19
15	Wewapaulahena	(1) Sena Kana Habibu Mohamadu Tamby, (2) S. Tambaiah	Chena	0	0	27
29	Danpokunewatta	Leandrew Fonseka Kulatilaka	Garden	18	2	4
29A	Galagawahena	(1) Bamunu Mudiyansele Kandubodralage Appuhamy, (2) Hetuhamy, (3) Punchirala	Chena	2	0	37
29B	Kahatagahamulahena	Bamunu Mudiyansele Kaurala	do.	1	0	30
29C	Kongahamulahena	(1) Ditto Kiri Menika, (2) Dingiri Menika	do.	3	1	10
29D	Kahatagahamulahena	Ditto Dingiri Menika	do.	5	2	37
29E	Bulugahamulahena	(1) Bamunu Mudiyansele Vedaralage Appuhamy, (2) Kawanihamy, (3) Banda	do.	1	2	20
29G	Lolugahamulahena	Ranpati Dewyalage Pina Veda	Garden	3	2	34
29I	Kahatagahamulahena	Bamunu Mudiyansele Punchirala, Arachchi	Chena	3	0	9
29J	Dangahamulahena	(1) Ditto Menik Etana, (2) S. Tambaiah	do.	3	2	6
29K	Hiriwalehena	(1) Bamunu Mudiyansele Menik Etana, (2) Tikiri Etana, (3) Anukkanhene Kirihamy, (4) Ranasinghe Arachchige Lilawati	do.	4	1	34
29L	Weuwanegala	(1) Bamunu Mudiyansele Kawanihamy, (2) Banda	Tobacco garden	0	0	32
29M	Meegahamulawattahena	Bamunu Mudiyansele Kawanihamy	Chena	0	0	21
29N	Patahagawagala	Ditto Punchirala, Arachchi	Tobacco garden	0	1	32
29O	Higgahamulagala	(1) S. Tambaiah, (2) Sena Kana Habibu Mahamadu Tamby	do.	0	1	6
29P	Kolongahamulahena	(1) Bamunu Mudiyansele Punchirala, Arachchi, (2) Dingiri Menika	Chena	9	0	27
29Q	Dulgahamulahena	Bamunu Mudiyansele Kawanihamy	do.	1	0	17
29R	Kahatagahamulahena	Ditto Appuhamy	do.	0	3	23
29S	Kauwawetiyehena	Ditto Dingiri Menika	do.	1	2	23
29U	Talgahamulahena	Ditto Gunarathamy	do.	1	0	12
29V	Kahatagahamulahena	(1) Ditto Kawanihamy, (2) Banda	do.	1	0	31
29W	Alutwewewanchena	(1) Bamunu Mudiyansele Appuhamy, (2) Hetuhamy, (3) Kaurala	do.	2	2	20
29X	Kauwawetiyehena	(1) Bamunu Mudiyansele Kaurala, (2) Appuhamy	do.	1	3	23
29Y	Danpokunahena	Leandrew Fonseka Kulatilake	do.	10	2	32
29AA	Kauwawetiyehena	Wijendra Patabendi Mohandiramalage Juan Naide	do.	1	0	30
29AB	Mukalanagawahena	(1) Bamunu Mudiyansele Appuhamy, (2) Kawanihamy, (3) Banda, (4) Dingiri Menika, (5) Kaurala, (6) Hetuhamy, (7) Punchirala Arachchi, (8) Vedaralage Appuhamy, (9) Wijendra Patabendi Muhandiramalage Juan Naide	do.	4	3	23
29AC	Tawalakumburepillewehena	(1) Bamunu Mudiyansele Kiri Menika, (2) Dingiri Menika	do.	0	3	36

Upset price at Rs. 15 to Rs. 50 per acre. Further information regarding these lands can be obtained from the Land Settlement Officer, and plans of them from the Surveyor-General.

Colonial Secretary's Office,
Colombo, March 17, 1920.

B. HORSBURGH,
Acting Colonial Secretary.

LAND ACQUISITION NOTICES.

HAVING been duly directed by the Governor, with the advice of the Executive Council, acting under the provisions of "The Land Acquisition Ordinance of 1876," section 6, to take order for the acquisition of the following lands, required for a public purpose, namely, for improving the blind corner at 32½ mile, Colombo-Galle road, to wit:—

Preliminary plan 17,114. Village—Magalkanda.

Lot.	Name of Land.	Description.	Name of Claimant.	Extent.
1	Indrillgodawatta	Garden contains coconut and houses	Michelia Silva	0 0 22.6
2	Do.	Bare land contains part of a masonry tiled house	Crown	0 0 1

I hereby give public notice, as required by section 7, that the Government proposes to take possession of the lands. All persons interested in the aforesaid lands are hereby required to appear personally or by agent before me at the Kalutara Kachcheri on April 12, 1920, at 10 A.M., and to state the nature of their respective interests in the lands, and the amount and particulars of their claims to compensation for such interests.

The notification appeared in the *Government Gazette* No. 7,089 of March 5, 1920, in connection with the above acquisition, is hereby cancelled.

Kalutara Kachcheri,
March 13, 1920.

H. E. NEWNHAM,
Assistant Government Agent.

HAVING been duly directed by the Governor, with the advice of the Executive Council, acting under the provisions of "The Land Acquisition Ordinance of 1876," section 6, to take order for the acquisition of the following lands, required for a public purpose, namely, for the Chilaw-Puttalam Railway, to wit:—

Preliminary plan 4,845. Village—Bangadeniya.						Extent.	
Lot.	Name of Land.	Description.	Name of Claimant.	A.	R.	P.	
1	Bangadeniyakele	Jungle	Crown	1	1	28	
2	Do.	do.	do.	3	3	39.7	
3a	Do.	do.	do.	0	2	21.3	
4	Helambagahakele	do.	do.	0	2	17.6	
5	Bogahagala	Chena	Bandi Naide and Kauva Naide	0	1	3.8	
6	Bangadeniyakele	Jungle	Crown	1	0	38.4	
7	Ihalawewa	Tank and bund	do.	14	2	4	
8	Ihalawewa and Pahalawewa	do.	do.	1	0	33.1	
8	Nikagahawatta	Coconut garden contains no trees	Crown, encroachment by Helena Mendis	0	0	31.6	
10	—	Open land	Crown	0	0	5	
11	Nikagahawatta	Garden contains 226 coconut trees about 30 years old	Peduru Helena Mendis	5	3	32.8	
12	Do.	Garden contains 10 coconut trees over 30 years old and part of a temporary cadjan shed	Crown, encroachment by Helena Mendis	0	0	33	
13	Do.	Coconut garden contains no trees	do.	0	0	11.2	
14	Pahalawewahena	Jungle	Crown	7	0	27.4	
Village—Mahamanaweriya.							
15	Mahamanaweriyakele	Jungle	Crown	0	2	12.1	
Village—Kottapitiya.							
16	Kottapitiyawewa	Tank	Crown	3	2	37.6	
Village—Mahamanaweriya.							
17	Wewagawawatta	Garden contains 51 coconut plants about 5 years old	Sebastian Pinto	0	2	30	
18	Mahamanaweriyawela	Paddy field	Jacob de Mel	1	0	5	
19	Wewalangawatta	Waste land	Jacob de Mel and Jusey Perera	0	0	6.2	
20	Kohombagahawatta	Garden contains 20 coconut plants 5 to 7 years old and a temporary mud-walled and thatched house	Weerasinghe Mudiyanse-lage Baronchi Appu	0	1	11.9	
21	Do.	Garden contains 11 coconut trees 10 to 40 years old, 1 coconut plant about 5 years old, and 2 mud-walled and temporary thatched houses	Gunaherat Atukoralalage Punchi Appuhami and Mudalihami	0	0	8.1	
22	Kosgahawatta	Garden contains 3 coconut trees about 25 years old	Chandrasekera Hendrick Appu and others	0	0	9.3	
23	Mahamanaweriyawatta	Chena	W. R. Fernando	0	0	20.4	
24	Mahamanaweriyahena	do.	Crown	0	0	5.1	
25	Talgahawatta	Garden contains 1 coconut plant about 8 years old	Gunaherat A. Mudalihami	0	1	32.7	
26	Mahamanaweriyawatta	Chena	W. R. Fernando	0	2	5.5	
27	Mahamanaweriyahena	do.	Crown	0	0	10	
28	Kongahawatta	Garden contains 4 coconut trees about 25 years old and 4 plants about 5 to 10 years old	Santiapulle	0	2	10	
29	Mahamanaweriyawatta	Estate contains 9 coconut plants 3 to 5 years old	W. R. Fernando	0	0	29.1	
30	Do.	Estate contains 2 coconut trees about 10 years old	Crown, encroachment by W. R. Fernando	0	0	6.8	
31	Do.	Estate contains 78 coconut trees 5 to 10 years old	W. R. Fernando	1	2	18.1	
32	Do.	Estate contains 9 coconut plants about 3 years old	Crown, encroachment by W. R. Fernando	0	1	16.2	
33	Do.	Estate contains 3 coconut plants about 3 years old	W. R. Fernando	0	0	2.5	
Village—Kuda Manaweriya.							
34	Palugahawatta	Estate contains 70 coconut trees about 25 years old	J. J. Fernando	1	0	25.2	
35	Dewalawatta	Estate contains 60 coconut plants 5 to 10 years old	B. G. Perera	1	3	18.9	
36	Kudamanaweriyawela	Paddy field	W. R. Fernando	0	0	11.5	
Village—Kotage.							
37	Kotagekele	Forest	Crown	1	2	17.7	
38	Dewalawatta	Estate contains 3 coconut plants about 5 years old	Crown, encroachment by B. G. Perera	0	0	4.4	
Village—Arachchikattuwa.							
39	Arachchikattuwakele	Forest	Crown	32	1	13	
40	Sengal-oyawatta	Estate contains 116 coconut plants a year old	C. Thambiyah	2	0	8.1	
41	Sengal-oyakele	Forest	Crown	0	2	17.1	
Village—Nalladarankattuwa.							
42	Nalladarankattuwakele	Forest	Crown	13	1	11.2	
43	Viharehenewela	Paddy field	Piyadasse Unnanse	1	2	24.1	
44	Viharehena	Chena	Crown	0	2	25.2	
45	Viharehenewela	Paddy field	Piyadasse Unnanse	0	2	4.6	
46	Viharewatta	Garden contains 4 coconut plants 5 years old	Crown, encroachment by Clement Fernando	0	0	11.2	
47	Do.	Garden contains 67 coconut plants 5 to 10 years old	Clement Fernando	1	1	22.7	
48	Kongahakumbura	Paddy field	Appusingho Appuhami	1	1	3.1	
49	Tank and bund	Tank and bund	Crown	0	2	34.1	
50	Nalladarankattuwakele	Jungle	J. L. Chapman	1	3	4.6	
51	Talgahawatta	Garden contains 6 coconut trees about 25 years old and 21 coconut plants about 5 years old	Appusingho Appuhami	0	3	38.9	

Lot.	Name of Land.	Description	Name of Claimant.	Extent.
				A. R. P.
52	Hungampolawatta	Garden contains 19 coconut plants about 2 to 5 years old	D. C. Weerasinghe	0 1 21.4
53	Do.	Garden contains 3 coconut trees about 15 years old and 43 coconut plants about 2 years old	A. J. Perera	0 2 36.5

I hereby give public notice, as required by section 7, that the Government proposes to take possession of the lands. All persons interested in the aforesaid lands are hereby required to appear personally or by agent before me at Chilaw Kachcheri on April 19, 1920, at 10 A.M., and to state the nature of their respective interests in the lands, and the amount and particulars of their claims to compensation for such interests.

Puttalam Kachcheri,
March 10, 1920.

G. F. FORREST,
Assistant Government Agent.

HAVING been duly directed by the Governor, with the advice of the Executive Council, acting under the provisions of "The Land Acquisition Ordinance of 1876," section 6, to take order for the acquisition of the following lands, required for a public purpose, namely, for the Chilaw-Puttalam Railway, to wit:—

Preliminary plan 4,874. Village—Nalladarankattuwa.

Lot.	Name of Land.	Description.	Name of Claimant.	Extent.
				A. R. P.
1	Hungampolawatta	Garden contains 4 coconut plants about 2 years old	A. J. Perera	0 0 23.4

Village—Suruwila.

2	Hungampolawatta	Garden contains 27 coconut plants 3 to 5 years old	B. M. S. Jayasekera	0 2 3.1
3	Mawechenawatta	Garden contains 73 coconut plants about 3 to 5 years old and 3 coconut trees 15 years old	G. Schrader	1 0 37.1
4	Timbiripathahawatta	Garden contains 6 coconut plants 3 to 5 years old	Jayakodi Arachehige Rapiel Appuhamy	0 0 12.6
5	Do.	Garden contains 1 coconut plant about 2 years old	Gunawardenage Engeltinahamy	0 0 23.7
6	Do.	Garden contains 8 coconut plants about 2 years old	Elwinna Silva	0 0 23.3
7	Do.	Garden contains 8 coconut plants about 5 years old	Kandappuge Appuhamy	0 0 15.8
8	Siyambalagahawatta	Garden contains 23 coconut plants 10 to 20 years old	Chandrasekera Uridehamy and Dasanayaka Mudi-yanselage Ranmenik-hamy	0 1 10
9	Do.	Garden contains 1 coconut plant about 2 years old	Chandrasekera Herathamy	0 0 27.6

Village—Anaivilundawa.

10	Anaivilundawahandiya-watta	Garden contains 2 coconut trees about 8 years old	J. Amerasekera and A. Mohamradu Said and others	0 3 8.2
11	Illakkattuwa-elawatta	Garden contains 13 coconut plants about 1 year old	A. J. Perera	1 2 13.8
12	Wewallahena	Cleared land	Crown	0 0 16.2
13	Wewallahawatta	Garden contains 2 coconut plants about 1 year old	A. J. Perera	0 2 29.5
14	Do.	Garden contains 37 coconut trees about 25 years old and a permanent building	A. Mohamradu Said and others	1 0 25.7
15	Wewallakele	Jungle	Crown	4 2 36.7
16	Pullaguvawatta	Chena	Narasinghe Kandappuhamy	0 2 18.9
17	Wewallakele	Jungle	Crown	0 0 34.2
18	Pullaguvawatta	Garden contains 2 coconut trees about 20 years old	Narasinghe Kandappuhamy	0 0 36.1
19	Pullaguvawattahena	Chena	Crown	0 1 29.6
20	Irakkawellakele	Jungle	do.	6 2 6.2

Village—Wellawela.

21	Palanimadukadu	Jungle	Crown	8 0 26.8
22	Palliyaidama	Chena	St. Anthony's Church, Battulu-oya South	2 3 19.3
23	Do.	do.	Crown	0 3 31.2
24	Do.	Chena and a permanent building	Crown, encroachment by St. Anthony's Church	0 0 12.6
25	Kumbukgahawatta	Garden contains 37 coconut plants about 3 years old	St. Anthony's Church, Battulu-oya South	1 0 10.1
26	Do.	Garden with no cultivation	Crown, encroachment by St. Anthony's Church	0 0 1.9
27	Wewewatta	Garden contains 8 coconut trees 5 to 10 years old	K. D. Miguel Appuhamy	0 0 29.7
28	Do.	Garden contains 40 coconut trees 5 to 10 years old	Crown, encroachment by K. D. Miguel Appuhamy	1 0 6
29	Kadurugahawatta	Part of a coconut garden	Crown, encroachment by Charlis Tissera and others	0 0 9.6
30	Wellawalawewa	Tank	Crown	2 1 32.9

Village—Battulu-oya South.

31	Ranawarapitiya	Owita	K. Harmanis Fernando and others	1 0 17.1
----	----------------	-------	---------------------------------	----------

Lot.	Name of Land.	Description.	Name of Claimant.	Extent.	
				A.	R. P.
32	Battulu-oya tank	Tank bed	K. Kader Mohideen and others	0	2 39.8
33	Battulu-oya tank bund	Garden contains 16 coconut trees over 30 years old	do.	0	0 17.3
34	Soothatikotuwavayal	Paddy field	do.	0	3 33.2
35	Aarthadditotum	Garden contains 20 coconut trees 10 to 40 years old	do.	0	1 22.4
Village—Battulu-oya North.					
36	Do.	Garden contains 63 coconut trees over 30 years old	Mohammadu Haniffa	1	1 14.4
37	Boundtotum	Garden contains 5 coconut trees over 30 years old and 21 coconut plants about 5 years old	G. Jusai Perera	0	1 3.5
38	Do.	Garden contains 14 coconut trees over 30 years old	E. Jemman Bawa	0	1 3
39	Do.	Garden contains 7 coconut trees over 30 years old	Kasikandappu and Bandi Gamarala	0	0 36.6
40	Do.	do.	S. L. S. Marikar	0	0 16.4
41	Kammatalatotum	Garden contains 18 coconut trees over 30 years old and 36 coconut plants about 5 years old	K. D. Joseph and others	0	1 38.2
42	Lokkato'tum	Garden contains 36 coconut trees over 30 years old	Kasikandappu and others	0	2 2.6
43	Sinna Battulu-oya Kottasitotum	Garden contains 54 coconut trees over 30 years old	S. A. Mohammadu Haniffa and others	0	2 5.8
44	Sundaitotum	Garden contains 123 coconut trees over 30 years old and 34 plants about 5 years old	N. J. Martin	1	3 34.8
45	Lebbechenatotum	Garden contains 43 coconut trees over 30 years old	N. J. Martin and others	0	3 14.3
46	Kennethaddivettai	Garden contains part of a temporary cadjan house and 25 coconut trees over 30 years old	do.	0	2 33.1
Village—Pudukudirippuwa.					
47	Burumantotum	Garden contains 12 coconut trees over 30 years old	S. L. Sagu Alandin Marikar and others	0	1 37.4
48	Myrawathertotum	Garden contains 34 coconut trees over 30 years old	do.	0	1 10.8
49	Boundtotum	Garden contains 12 coconut trees over 30 years old	E. C. M. Mohammadu Casie Marikar	0	0 26.6
50	Do.	Garden contains 11 coconut trees over 30 years old	Assanachchiya, widow of Ahemmadu Naina	0	0 26.8
51	Do.	Garden contains 24 coconut trees over 30 years old	E. K. Mohammadu Sathaku and others	0	1 14.1
52	Do.	Garden contains 26 coconut trees over 30 years old	K. Vattapathe and others	0	1 14.5
53	Do.	Garden contains 28 coconut trees over 30 years old	Mohiyadcen Meera Nachchiya and Thangachchi-umma	0	1 7.1
54	Do.	Garden contains 15 coconut trees over 30 years old and 2 permanent mud walled and thatched houses	Sagu Moradu and K. Ponnamma	0	0 31.7
55	Do.	Garden contains no trees	M. K. Kader Tamby	0	0 12.5
Village—Kiriyanjaliya.					
56	Thauddumeerasatotum	Garden contains 10 coconut trees over 30 years old and 11 coconut plants 5 to 10 years old	S. Abu Bakker and others	0	2 26.5
57	Boundtotum	Garden contains 26 coconut plants about 5 years and 1 coconut tree over 30 years old	Sellaperumal	0	1 19
58	Do.	Garden contains 18 coconut trees over 30 years old	V. Abdul Cader, V. Sultar, and others	0	0 35.7
59	Do.	Garden contains 4 coconut trees over 30 years old	Crown, encroachment by V. Abdul Cader and others	0	0 4.2
60	Mukuthitotum	Garden contains 23 coconut trees over 30 years old	P. Murugayah and M. Kandiah	0	1 3.6
61	Pattayakarantotum	Garden contains 54 coconut trees over 30 years old	Udappu Ponniah	0	3 14.4
62	Boundtotum	Garden contains 37 coconut trees over 30 years old and 1 coconut plant about 5 years old	E. C. A. M. Falluloon Marikar	0	1 30.4
63	Do.	Garden contains 54 coconut trees over 30 years old and 21 coconut plants about 5 years old	E. C. M. M. Cassie Marikar	0	3 34.7
64	Do.	Part of coconut garden contains no cultivation	Crown, encroachment by E. C. M. M. Cassie Marikar	0	0 2.7
Village—Kiriyanjali.					
65	Kiriyanjalimuchchanthitotum	Part of coconut garden contains no cultivation	Crown, encroachment by N. Bapasu Marikar and Meerasa Marikar	0	0 4.8
66	Do.	Garden contains 24 coconut trees about 25 years old	N. Bapasu Marikar and Meerasa Marikar	1	1 7.8
67	Tharavai	Open waste land	Crown	2	1 24.3

I hereby give public notice, as required by section 7, that the Government proposes to take possession of the lands. All persons interested in the aforesaid lands are hereby required to appear personally or by agent before me at Chilaw Kachcheri on April 21, 1920, at 10 A.M., and to state the nature of their respective interests in the lands, and the amount and particulars of their claims to compensation for such interests.

Puttalam Kachcheri,
March 10, 1920.

G. F. FORBEST,
Assistant Government Agent.