

Ceylon Government Gazette

Published by Authority.

No. 7,094 — FRIDAY, MARCH 26, 1920.

Part III.—Lands.

Separate paging is given to each Part in order that it may be filed separately.

	PAGE		PAGE		PAGE
Land Settlement Notices :—		Land Sales by the Government Agents :—		Land Sales by the Settlement Officer :—	
Final Orders ..	423	North-Western Province ..	448	Northern Province ..	—
Preliminary Notices ..	436	North-Central Province ..	449	Eastern Province ..	—
Land Sales by the Government Agents :—		Province of Uva ..	—	North-Western Province ..	451
Western Province ..	—	Province of Sabaragamuwa ..	—	North-Central Province ..	—
Central Province ..	—	Land Sales by the Settlement Officer :—		Province of Uva ..	—
Southern Province ..	448	Western Province ..	—	Province of Sabaragamuwa ..	—
Northern Province ..	—	Central Province ..	—	Land Acquisition Notices ..	32
Eastern Province ..	—	Southern Province ..	—	Land Resumption Notices ..	—

FINAL ORDERS.

Kurunegala S. O. No. 2,829.

Order under Section 4, Sub-section (1), of "The Waste Lands Ordinances of 1897, 1899, 1900, and 1903."

In the matter of the land commonly called or known as Bogahahena, situate in the village of Mukalahena in the Kinyama korale of the Katugampola hatpattu of the Kurunegala District in the North-Western Province, and of "The Waste Lands Ordinances of 1897, 1899, 1900, and 1903."

WHEREAS in pursuance of section 1 of the said Ordinances it was duly declared and notified on the 13th day of November, 1914, that if no claim to the land commonly called or known as Bogahahena, situate in the village of Mukalahena, in the Kinyama korale of the Katugampola hatpattu of the Kurunegala District, in the North-Western Province, containing in extent 2 acres 3 roods and 26 perches, and shown as lot 5Q in block survey preliminary plan 1,442, and in the annexed diagram, was made to John Murray Davies, Special Officer appointed under section 28 of the said Ordinances, within the period of three months from the date specified in the said notice, such land would be declared the property of the Crown, and dealt with on account of the Crown (vide Notice No. 5,434):

And whereas (1) Jayamahahithamillage Kirihamy, (2) ditto Punchirala, (3) ditto Puchi Menika, (4) ditto Lama Etana, (5) ditto Ranmenika, made claim thereto and Howard Orme Fox and I, John Murray Davies, Special Officers appointed under section 28 of the said Ordinances, made due inquiry into such claim, and whereas the said claimants and Howard Orme Fox the aforesaid Special Officer, with the consent of His Excellency the Governor, came to an agreement in writing dated 22nd January, 1918, concerning the said land, under section 4, sub-section (1), of the said Ordinances, whereby it was agreed that (1) Jayamahahithamillage Lama Etana, and (2) ditto Ranmenika should be declared the purchasers in equal shares of the said land, upon payment on or before 19th day of April, 1918, to the Government Agent at Kurunegala, or to the Treasury Officer, at Chilaw, or to the Settlement Officer, of a sum of Rupees Forty-six and Cents Sixty only (Rs. 46.60), as the purchase amount of the said land, and whereas the said amount has been duly paid by the said claimants, the said Jayamahahithamillage Lama Etana and ditto Ranmenika are hereby, in pursuance of the agreement aforementioned, declared to be the purchasers in equal shares of the said land, as more fully described herein below.

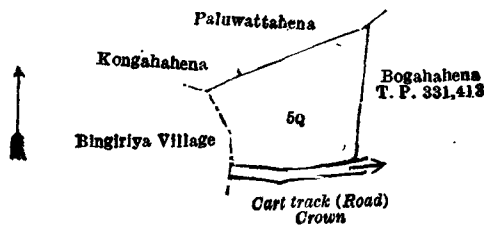
Description of the Land referred to.

The following lot situated in the village of Mukalahena, in the Kinyama korale of the Katugampola hatpattu of the Kurunegala District, in the North-Western Province, as described in the annexed diagram :—

Block survey preliminary plan 1,442.

Lot.	Name of Land.	Extent, A. R. P.
5Q	Bogahahena	2 3 26

and bounded as follows: on the north by Kongahahena and Paluwattahena sold to Jayamahahithamillage Kirihamy and others under the Waste Lands Ordinances; on the east by Bogahahena sold by Crown (T. P. 331,413); on the south by a cart track (road) to be declared the property of the Crown under the Waste Lands Ordinances; and on the west by the village limit of Bingiriya.



Surveyor-General's Office,
Colombo, July 4, 1919.

Scale of 8 Chains to an Inch.

C. R. LUNDIE,
for Surveyor-General.

J. M. DAVIES,
Special Officer.

October 2, 1919.

Kurunegala S. O. No. 2,830.

Order under Section 4, Sub-section (1), of "The Waste Lands Ordinances of 1897, 1899, 1900, and 1903."

In the matter of the land commonly called or known as Timbirigahahena, situate in the village of Mukalanhena, in the Kinyama korale of the Katugampola hatpattu of the Kurunegala District, in the North-Western Province, and of "The Waste Lands Ordinances of 1897, 1899, 1900, and 1903."

WHEREAS in pursuance of section 1 of the said Ordinances it was duly declared and notified on the 13th day of November, 1914, that if no claim to the land commonly called or known as Timbirigahahena, situate in the village of Mukalanhena, in the Kinyama korale of the Katugampola hatpattu of the Kurunegala District, in the North-Western Province, containing in extent 1 rood and 21 perches, and shown as lot 37BJ in block survey preliminary plan 1,442, and in the annexed diagram, was made to John Murray Davies, Special Officer appointed under section 28 of the said Ordinances, within the period of three months from the date specified in the said notice, such land would be declared the property of the Crown, and dealt with on account of the Crown (*vide* Notice No. 5,434):

And whereas (1) Jayamahahithamillage Kirihamy, (2) ditto PUNCHIRALA, and (3) ditto PUNCHIMENIKA made claim thereto, and Howard Orme Fox and I, John Murray Davies, Special Officers appointed under section 28 of the said Ordinances, made due inquiry into such claim, and whereas the said claimants and Howard Orme Fox, the aforesaid Special Officer, with the consent of His Excellency the Governor, came to an agreement in writing dated the 22nd day of January, 1918, concerning the said land, under section 4, sub-section (1), of the said Ordinances, whereby it was agreed that the said claimants should be declared the purchasers of the said land upon payment on or before the 19th day of April, 1918, to the Government Agent at Kurunegala or the Treasury Officer at Chilaw or to the Settlement Officer, of a sum of Rupees Six and Cents Twelve only (Rs. 6.12), at the purchase amount of the said land, and whereas the said amount has been duly paid by the said claimants, they are hereby, in pursuance of the agreement aforementioned, declared to be the purchasers in equal shares of the said land, as more fully described herein below.

Description of the Land referred to.

The following lot situate in the village of Mukalanhena, in the Kinyama korale of the Katugampola hatpattu of the Kurunegala District, in the North-Western Province, as described in the annexed diagram:—

Block survey preliminary plan 1,442.

Lot.	Name of Land.	Extent, A. R. P.
37BJ	Timbirigahahena	0 1 21

and bounded as follows: on the north by Mukalanwela claimed by Jayamahahithamillage Kirihamy and others; on the east and south by Ehalagahahena sold to Ratnayakehithamillage Sinno Appuhamy and others under the Waste Lands Ordinances; on the west by Etambagahamulawatta sold by the Crown.



Surveyor-General's Office,
Colombo, July 4, 1919.

Scale of 8 Chains to an Inch.

C. R. LUNDIE,
for Surveyor-General.

J. M. DAVIES,
Special Officer.

October 2, 1919.

Kurunegala S. O. No. 2,831.

Order under Section 4, Sub-section (1), of "The Waste Lands Ordinances of 1897, 1899, 1900, and 1903."

In the matter of the lands commonly called or known as Karandagahahena and Dehulgahahena (exclusive of the ela passing through the land), situate in the village of Mukalanhena, in the Kinyama korale of the Katugampola hatpattu of the Kurunegala District, in the North-Western Province, and of "The Waste Lands Ordinances of 1897, 1899, 1900, and 1903."

WHEREAS in pursuance of section 1 of the said Ordinances it was duly declared and notified on the 13th day of November, 1914, that if no claim to the lands commonly called or known as Karandagahahena and Dehulgahahena (exclusive of the ela passing through the land), situate in the village of Mukalanhena, in the Kinyama korale of the Katugampola hatpattu of the Kurunegala District, in the North-Western Province, containing in extent 5 acres 1 rood and 8 perches, and shown as lots 1D and 5g in block survey preliminary plan 1,442 and in the annexed diagram, was made to John Murray Davies, Special Officer appointed under section 28 of the said Ordinances, within the period of three months from the date specified in the said notice, such lands would be declared the property of the Crown, and dealt with on account of the Crown (*vide* Notice No. 5,434):

And whereas (1) Jayamahahithamillage Kirihamy, (2) ditto PUNCHIRALA, (3) ditto PUNCHIMENIKA, (4) ditto LAMA ETANA, (5) ditto RANMENIKA, (6) ditto HERATHAMY, (7) Sri Brakmana Arachchi Mudiyanselege Hetu Etana made claim thereto, and Howard Orme Fox and I, John Murray Davies, Special Officers appointed under section 28 of the said Ordinances, made due inquiry into such claim, and whereas the said claimants and Howard Orme Fox, the aforesaid Special

Officer, with the consent of His Excellency the Governor, came to an agreement in writing dated the 22nd day of January, 1918, concerning the said lands, under section 4, sub-section 1, of the said Ordinances, whereby it was agreed that the said claimants should be declared the purchasers of the said lands in the proportions of 1/12th share each to the said 1st, 2nd, and 3rd claimants, 1/3th share each to the said 4th and 5th claimants, and 1/4th share each to the said 6th and 7th claimants, upon payment on or before the 19th day of April, 1918, to the Government Agent at Kurunegala, or to the Treasury Officer at Chilaw, or to the Settlement Officer, of a sum of Rupees Eighty-five and Cents Forty-four only (Rs. 85.44), as the purchase amount of the said land, and whereas the said amount has been duly paid by the said claimants, they are, in the shares aforementioned, hereby, in pursuance of the agreement aforementioned, declared to be the purchasers of the said lands, as more fully described herein below.

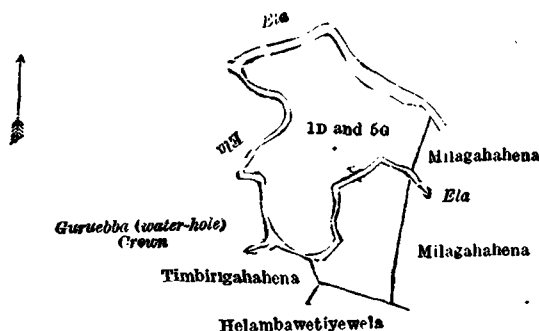
Description of the Lands referred to.

The following lots situated in the village of Mukalanhena, in the Kinyama korale of the Katugampola hatpattu of the Kurunegala District, in the North-Western Province, as described in the annexed diagram:—

Block survey preliminary plan 1,442.

Lot.	Name of Land.	Extent, A. R. P.
1D ..	Karandagahahena ..	3 3 0
5G ..	Dehulgahahena ..	1 2 8
(Exclusive of the ela passing through the land.)		
		5 1 8

and bounded as follows: on the north by ela; on the east by Milagahahena sold to Jayamahatitihamillage Kirihamy and others under the Waste Lands Ordinances, an ela; on the south by Helambawetiawela claimed by Jayamahatitihamillage Kirihamy and others, Timbirigahahena sold to Jayamahatitihamillage Kirihamy and others under the Waste Lands Ordinances; and on the west by an ela (Guruebba (water-hole) declared to be the property of the Crown under the Waste Lands Ordinances), an ela.



Surveyor-General's Office,
Colombo, July 4, 1919.

Scale of 8 Chains to an Inch.

C. R. LUNDIE,
for Surveyor-General.

J. M. DAVIES,
Special Officer.

October 2, 1919.

Kurunegala S. O. No. 2,832.

Order under Section 4, Sub-section (1), of "The Waste Lands Ordinances of 1897, 1899, 1900, and 1903."

In the matter of the lands commonly called or known as Timbirigahahena, Daminagahahena, situate in the village of Mukalanhena, in the Kinyama korale of the Katugampola hatpattu of the Kurunegala District, in the North-Western Province, and of "The Waste Lands Ordinances of 1897, 1899, 1900, and 1903."

WHEREAS in pursuance of section 1 of the said Ordinances it was duly declared and notified on the 13th day of November, 1914, that if no claim to the lands commonly called or known as Timbirigahahena, Daminagahahena, situate in the village of Mukalanhena, in the Kinyama korale of the Katugampola hatpattu of the Kurunegala District, in the North-Western Province, containing in extent 8 acres and 6 perches, and shown as lots 5c and 5e in block survey preliminary plan 1,442 and in the annexed diagram, was made to John Murray Davies, Special Officer appointed under section 28 of the said Ordinances, within the period of three months from the date specified in the said notice, such lands would be declared the property of the Crown, and dealt with on account of the Crown (*vide* Notice No. 5,434):

And whereas (1) Jayamahatitihamillage Kirihamy, (2) ditto Punchirala, (3) ditto Punchimenika, (4) ditto Lama Etana, (5) ditto Ranmenika, (6) ditto Heratham, (7) Sri Brakmana Arachchi Mudiyansele Hetu Etana made claim thereto, and Howard Orme Fox and I, John Murray Davies, Special Officers appointed under section 28 of the said Ordinances, made due inquiry into such claim, and whereas the said claimants and Howard Orme Fox, the aforesaid Special Officer, with the consent of His Excellency the Governor, came to an agreement in writing dated the 22nd day of January, 1918, concerning the said lands, under section 4, sub-section (1), of the said Ordinances, whereby it was agreed that the said claimants should be declared the purchasers of the said lands in the proportions of 1/12th share each to the said 1st, 2nd, and 3rd claimants, 1/3 share each to the said 4th and 5th claimants, 1/4 share each to the said 6th and 7th claimants upon payment on or before the 19th day of April, 1918, to the Government Agent at Kurunegala, or to the Treasury Officer at Chilaw, or to the Settlement Officer, of a sum of Rupees One hundred and Twenty-nine and Cents Sixty only (Rs. 129.60), as the purchase amount of the said lands, and whereas the said amount has been duly paid by the said claimants, they are, in the shares aforementioned, hereby, in pursuance of the agreement aforementioned, declared to be the purchasers of the said lands, as more fully described herein below.

Description of the Lands referred to.

The following lots situated in the village of Mukalanhena, in the Kinyama korale of the Katugampola hatpattu of the Kurunegala District, in the North-Western Province, as described in the annexed diagram:—

Block survey preliminary plan 1,442.

Lot.	Name of Land.	Extent, A. R. P.
5c ..	Timbirigahahena ..	3 2 6
5e ..	Daminagahahena ..	4 2 0
		8 0 6

and bounded as follows: on the north by the Godawela-ela; on the east by ela, Dehulgahahena sold to Jayamahahitihamillage Kirihamy and others under the Waste Lands Ordinances, Helambawetiye wela claimed by Jayamahahitihamillage Kirihamy and others, Helambawetiye wewa (tank and bund) declared to be the property of the Crown under the Waste Lands Ordinances; on the south by Ehatugahahena sold to Jayamahahitihamillage Kirihamy and others under the Waste Lands Ordinances; and on the west by the village limit of Godawela.

NOTE.—The following lots lying within the above-mentioned boundaries are excluded from this order, and their aggregate acreage of 2 roods and 32 perches is not included in the acreage of 8 acres 6 perches given above:—

Block survey preliminary plan 1,442.

Lot.	Name of Land.	Extent, A. R. P.
2	Guruebba (water-hole)	0 1 26
5D	Cart track (road)	0 1 6
		0 2 32



Surveyor-General's Office,
Colombo, July 4, 1919.

Scale of 8 Chains to an Inch.

C. R. LUNDIE,
for Surveyor-General.

October 2, 1919.

J. M. DAVIES,
Special Officer.

Kurunegala S. O. No. 2,833.

Order under Section 4, Sub-section (1), of "The Waste Lands Ordinances of 1897, 1899, 1900, and 1903."

In the matter of the land commonly called or known as Dangahahena, situate in the village of Mukalahena, in the Kinyama korale of the Katugampola hatpattu of the Kurunegala District, in the North-Western Province, and of "The Waste Lands Ordinances of 1897, 1899, 1900, and 1903."

WHEREAS in pursuance of section 1 of the said Ordinances it was duly declared and notified on the 13th day of November, 1914, that if no claim to the land commonly called or known as Dangahahena, situate in the village of Mukalahena, in the Kinyama korale of the Katugampola hatpattu of the Kurunegala District, in the North-Western Province, containing in extent 1 acre 3 roods and 13 perches, and shown as lots 37x in block survey preliminary plan 1,442 and in the annexed diagram, was made to John Murray Davies, Special Officer appointed under section 28 of the said Ordinances, within the period of three months from the date specified in the said notice, such land would be declared the property of the Crown, and dealt with on account of the Crown (*vide* Notice No. 5,434).

And whereas (1) Jayamahahitihamillage Kirihamy, (2) ditto Punchirala, (3) ditto Punchimenika made claim thereto, and Howard Orme Fox and I, John Murray Davies, Special Officers appointed under section 28 of the said Ordinances, made due inquiry into such claim, and whereas the said claimants and Howard Orme Fox, the aforesaid Special Officer, with the consent of His Excellency the Governor, came to an agreement in writing dated the 22nd day of January, 1918, concerning the said land, under section 4, sub-section (1), of the said Ordinances, whereby it was agreed that the said claimants should be declared the purchasers of the said land upon payment, on or before the 19th day of April, 1918, to the Government Agent at Kurunegala or to the Treasury Officer at Chilaw or to the Settlement Officer, of a sum of Rupees Twenty-nine and Cents Thirty-one only (Rs. 29.31), as the purchase amount of the said land, and whereas the said amount has been duly paid by the said claimants, they are hereby in equal shares, in pursuance of the agreement aforementioned, declared to be the purchasers of the said land, as more fully described herein below.

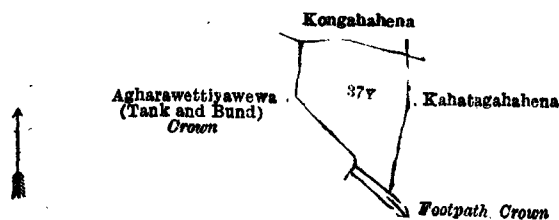
Description of the Land referred to.

The following lot situate in the village of Mukalahena, in the Kinyama korale of the Katugampola hatpattu of the Kurunegala District, in the North-Western Province, as described in the annexed diagram:—

Block survey preliminary plan 1,442.

Lot.	Name of Land.	Extent, A. R. P.
37y	Dangahahena	1 3 13

and bounded as follows: on the north by Kongahahena sold to Porutotage Porlentina Fernando and another under the Waste Lands Ordinances; on the east by Kahatagahahena sold to Ratnayakabithamillage Sinno Appuhamy and others under the Waste Lands Ordinances; on the south by a footpath to be declared the property of the Crown under the Waste Lands Ordinances; on the west by Agharawettiawewa (tank and bund) to be declared the property of the Crown under the Waste Lands Ordinances.



Surveyor-General's Office,
Colombo, July 4, 1919.

Scale of 8 Chains to an Inch.

C. R. LUNDIE,
for Surveyor-General.

October 2, 1919.

J. M. DAVIES,
Special Officer.

Kurunegala S. O. No. 2,834.

Order under Section 4, Sub-section (1), of "The Waste Lands Ordinances of 1897, 1899, 1900, and 1903."

In the matter of the land commonly called or known as Dangahahena, situate in the village of Mukalanhena, in the Kinyama korale of the Katugampola hatpattu of the Kurunegala District, in the North-Western Province, and of "The Waste Lands Ordinances of 1897, 1899, 1900, and 1903."

WHEREAS in pursuance of section 1 of the said Ordinances it was duly declared and notified on the 13th day of November, 1914, that if no claim to the land commonly called or known as Dangahena, situate in the village of Mukalanhena, in the Kinyama korale of the Katugampola hatpattu of the Kurunegala District, in the North-Western Province, containing in extent 3 roods and 13 perches, and shown as lot 37AH in block survey preliminary plan 1,442 and in the annexed diagram, was made to John Murray Davies, Special Officer appointed under section 28 of the said Ordinances, within the period of three months from the date specified in the said notice, such land would be declared the property of the Crown, and dealt with on account of the Crown (*vide* Notice No. 5,434).

And whereas (1) Jayamahahitihamillage Kirihamy, (2) ditto Punchirala, (3) ditto Punchimenika made claim thereto, and Howard Orme Fox and I, John Murray Davies, Special Officers appointed under section 28 of the said Ordinances, made due inquiry into such claim, and whereas the said claimants and Howard Orme Fox, the aforesaid Special Officer, with the consent of His Excellency the Governor, came to an agreement in writing dated the 22nd day of January, 1918, concerning the said land, under section 4, sub-section (1), of the said Ordinances, whereby it was agreed that the said claimants should be declared the purchasers of the said land, upon payment on or before the 19th day of April, 1918, to the Government Agent at Kurunegala or to, the Treasury Officer at Chilaw, or to the Settlement Officer, of a sum of Rupees Thirteen and Cents Thirty-two only (Rs. 13.32), as the purchase amount of the said land, and whereas the said amount has been duly paid by the said claimants, they are hereby, in pursuance of the agreement aforementioned, declared to be the purchasers in equal shares of the said land, as more fully described herein below.

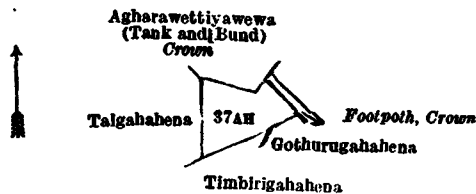
Description of the Land referred to.

The following lot situate in the village of Mukalanhena, in the Kinyama korale of the Katugampola hatpattu of the Kurunegala District, in the North-Western Province, as described in the annexed diagram:—

Block survey preliminary plan 1,442.

Lot.	Name of Land.	Extent, A. R. P.
37AH	Dangahahena	0 3 13

and bounded as follows: on the north by Agharawettiyawewa (tank and bund) to be declared the property of the Crown under the Waste Lands Ordinances; on the east by a footpath to be declared the property of the Crown under the Waste Lands Ordinances; on the south by Gothurugahahena sold to Ratnayakahitihamillage Sinno Appuhamy and others under the Waste Lands Ordinances, Timbirigahahena sold to Ratnayakahitihamillage Sinno Appuhamy and others under the Waste Lands Ordinances; on the west by Talgahahena sold to Jayamahahitihamillage Silinduhamy and another under the Waste Lands Ordinances.



Surveyor-General's Office,
Colombo, July 4, 1919.

Scale of 8 Chains to an Inch.

C. R. LUNDIE,
for Surveyor-General.

October 2, 1919.

J. M. DAVIES,
Special Officer.

Kurunegala S. O. No. 2,835.

Order under Section 4, Sub-section (1), of "The Waste Lands Ordinances of 1897, 1899, 1900, and 1903."

In the matter of the land commonly called or known as Kadurugahahena, situate in the village of Mukalanhena, in the Kinyama korale of the Katugampola hatpattu of the Kurunegala District, in the North-Western Province, and of "The Waste Lands Ordinances of 1897, 1899, 1900, and 1903."

WHEREAS in pursuance of section 1 of the said Ordinances it was duly declared and notified on the 13th day of November, 1914, that if no claim to the land commonly called or known as Kadurugahahena, situate in the village of Mukalanhena, in the Kinyama korale of the Katugampola hatpattu of the Kurunegala District, in the North-Western Province, containing in extent 1 acre 2 roods and 38 perches, and shown as lot 8BF in block survey preliminary plan 1,442 and in the annexed diagram, was made to John Murray Davies, Special Officer appointed under section 28 of the said Ordinances, within the period of three months from the date specified in the said notice, such land would be declared the property of the Crown, and dealt with on account of the Crown (*vide* Notice No. 5,434):

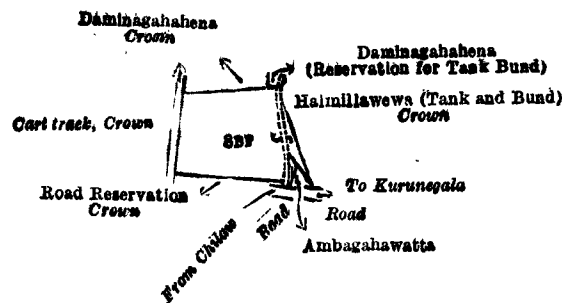
And whereas (1) Jayamahahitihamillage Kirihamy, (2) ditto Punchirala, (3) ditto Punchi Menika, (4) ditto Lama Etana, (5) ditto Ran Menika, (6) ditto Herathamy, (7) Sri Brakmana Arachchi Mudiyanseleage Hetu Etana made claim thereto, and Howard Orme Fox and I, John Murray Davies, Special Officers appointed under section 28 of the said Ordinances, made due inquiry into such claim, and whereas the said claimants and Howard Orme Fox, the aforesaid Special Officer, with the consent of His Excellency the Governor, came to an agreement in writing dated the 22nd day of January, 1918, concerning the said land, under section 4, sub-section (1), of the said Ordinances, whereby it was agreed that the said claimants should be declared the purchasers of the said lands in the proportions of 1/12th share each to the said 1st, 2nd, and 3rd claimants, $\frac{1}{3}$ share each to the said 4th and 5th claimants, $\frac{1}{4}$ share each to the said 6th and 7th claimants, upon payment on or before the 19th day of April, 1918, to the Government Agent at Kurunegala, or to the Treasury Officer at Chilaw, or to the Settlement Officer, of a sum of Rupees Twenty-seven and Cents Eighty-four only (Rs. 27.84), as the purchase amount of the said land, and whereas the said amount has been duly paid by the said claimants, they are, in the shares aforementioned, hereby, in pursuance of the agreement aforementioned, declared to be the purchasers of the said land, as more fully described herein below.

Description of the Land referred to.

The following lot situated in the village of Mukalahena, in the Kinyama korale of the Katugampola hatpattu of the Kurunegala District, in the North-Western Province, as described in the annexed diagram :—

Lot.	Name of Land.	Extent, A. R. P.
SBF	Kadurugahahena	1 2 38

and bounded as follows : on the north by Daminagahahena claimed by the Crown and Jayamahahitihamillage Dingiri Menika and another, Daminagahahena (reservation for tank bund) belonging to the Crown ; on the east by Halmillawewa (tank and bund) declared to be the property of the Crown under the Waste Lands Ordinances ; on the south by Ambagahawatta claimed by J. H. Kirihamy and others, the road from Chilaw to Kurunegala, road reservation declared to be the property of the Crown under the Waste Lands Ordinances ; on the west by a cart track to be declared the property of the Crown under the Waste Lands Ordinances.



Surveyor-General's Office,
Colombo, July 4, 1919.

Scale of 8 Chains to an Inch.

C. R. LUNDIE,
for Surveyor-General.

October 2, 1919.

J. M. DAVIES,
Special Officer.

Kurunegala S. O. No. 2,836.

Order under Section 4, Sub-section (1), of "The Waste Lands Ordinances of 1897, 1899, 1900, and 1903."

In the matter of the lands commonly called or known as Halambagahahena, Karandegahahena, situate in the village of Mukalahena, in the Kinyama korale of Katugampola hatpattu of the Kurunegala District, in the North-Western Province, and of "The Waste Lands Ordinances of 1897, 1899, 1900, and 1903."

WHEREAS in pursuance of section 1 of the said Ordinances it was duly declared and notified on the 13th day of November, 1914, that if no claim to the lands commonly called or known as Halambagahahena, Karandegahahena, situate in the village of Mukalahena, in the Kinyama korale of the Katugampola hatpattu of the Kurunegala District, in the North-Western Province, containing in extent 3 acres 2 roods and 14 perches, and shown as lots 8AE and 8AF in block survey preliminary plan 1,442 and in the annexed diagram, was made to John Murray Davies, Special Officer appointed under section 28 of the said Ordinances, within the period of three months from the date specified in the said notice, such lands would be declared the property of the Crown, and dealt with on account of the Crown (*vide* Notice No. 5,434) :

And whereas (1) Ratnayakahitihamillage Appuhamy, (2) ditto Punchirala, (3) ditto Ranhamy, (4) ditto Menikrala made claim thereto, and Howard Orme Fox and I, John Murray Davies, Special Officers appointed under section 28 of the said Ordinances, made due inquiry into such claim, and whereas the said claimants and Howard Orme Fox, the aforesaid Special Officer, with the consent of His Excellency the Governor, came to an agreement in writing dated the 21st day of January, 1918, concerning the said lands, under section 4, sub-section (1), of the said Ordinances, whereby it was agreed that the said claimants should be declared the purchasers of the said lands in equal shares, upon payment on or before the 19th day of April, 1918, to the Government Agent at Kurunegala, or to the Treasury Officer at Chilaw, or to the Settlement Officer, of a sum of Rupees Fifty-seven and Cents Forty only (Rs. 57.40), as the purchase amount of the said lands, and whereas the said amount has been duly paid by the said claimants, they are hereby, in pursuance of the agreement aforementioned, declared to be the purchasers in equal shares of the said lands, as more fully described herein below.

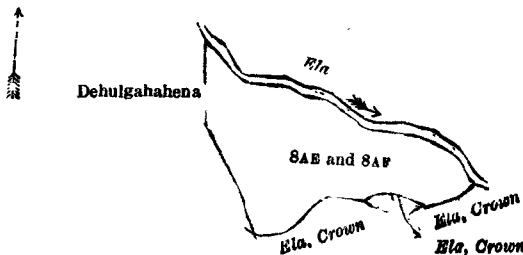
Description of the Lands referred to.

The following lots situated in the village of Mukalahena, in the Kinyama korale of the Katugampola hatpattu of the Kurunegala District, in the North-Western Province, as described in the annexed diagram :—

Block survey preliminary plan 1,442.

Lot.	Name of Land.	Extent, A. B. P.
8AE ..	Halambagahahena ..	3 0 5
8AF ..	Karandegahahena ..	0 2 9
		3 2 14

and bounded as follows : on the north by an ela ; on the east and south by an ela to be declared the property of the Crown under the Waste Lands Ordinances ; on the west by Dehulgahahena sold to Ratnayakahitihamillage Malhamy and others under the Waste Lands Ordinances.



Surveyor-General's Office,
Colombo, July 4, 1919.

Scale of 8 Chains to an Inch.

C. R. LUNDIE,
for Surveyor-General.

October 2, 1919.

J. M. DAVIES,
Special Officer.

Kurunegala S. O. No. 2,837.

Order under Section 4, Sub-section (1), of "The Waste Lands Ordinances of 1897, 1899, 1900, and 1903."

In the matter of the land commonly called or known as Talgahahena, situate in the village of Mukalahena, in the Kinyama korale of the Katugampola hatpattu of the Kurunegala District, in the North-Western Province, and of "The Waste Lands Ordinances of 1897, 1899, 1900, and 1903."

WHEREAS in pursuance of section 1 of the said Ordinances it was duly declared and notified on the 13th day of November, 1914, that if no claim to the land commonly called or known as Talgahahena, situate in the village of Mukalahena, in the Kinyama korale of the Katugampola hatpattu of the Kurunegala District, in the North-Western Province, containing in extent 1 acre 1 rood and 2 perches, and shown as lot 8AB in block survey preliminary plan 1,442 and in the annexed diagram, was made to John Murray Davies, Special Officer appointed under section 28 of the said Ordinances, within the period of three months from the date specified in the said notice, such land would be declared the property of the Crown, and dealt with on account of the Crown (*vide* Notice No. 5,434) :

And whereas (1) Jayamahahitihamillage Kirihamy, (2) ditto Punchirala, (3) ditto Punchi Menika, (4) ditto Lama Etana, (5) ditto Ran Menika, (6) ditto Herathamy, (7) Sri Brakmana Arachchi Mudiyanselege Hetu Etana made claim thereto, and Howard Orme Fox and I, John Murray Davies, Special Officers appointed under section 28 of the said Ordinances, made due inquiry into such claim, and whereas the said claimants and Howard Orme Fox, the aforesaid Special Officer, with the consent of His Excellency the Governor, came to an agreement in writing dated the 22nd day of January, 1918, concerning the said land, under section 4, sub-section (1), of the said Ordinances, whereby it was agreed that the said claimants should be the purchasers of the said land in the proportion of 1/12th share to the said 1st, 2nd, and 3rd claimants, 1/3 share each to the 4th and 5th claimants, and 1/3 share each to the 6th and 7th claimants upon payment on or before the 19th day of April, 1918, to the Government Agent at Kurunegala, or to the Treasury Officer at Chilaw, or to the Settlement Officer, of a sum of Rupees Twenty and Cents Forty only (Rs. 20.40), as the purchase amount of the said land, and whereas the said amount has been duly paid by the said claimants, they are, in the aforesaid shares, hereby, in pursuance of the agreement aforementioned, declared to be the purchasers of the said land, as more fully described herein below.

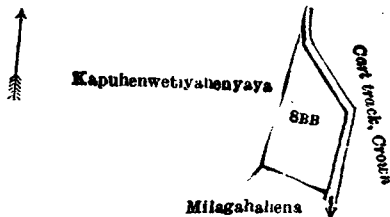
Description of the Land referred to.

The following lot situated in the village of Mukalahena, in the Kinyama korale of the Katugampola hatpattu of the Kurunegala District, in the North-Western Province, as described in the annexed diagram :—

Block survey preliminary plan 1,442.

Lot.	Name of Land.	Extent, A. B. P.
8BB ..	Talgahahena ..	1 1 2

and bounded as follows : on the north and east by a cart track to be declared the property of the Crown under the Waste Lands Ordinances ; on the south by Milagahahena sold to Ratnayaka Hitihamillage Sinno Appuhamy and others under the Waste Lands Ordinances ; on the west by Kapuhenwetiyaenyaya sold to Porutotage Marcelino Fernando and others under the Waste Lands Ordinances.



Surveyor-General's Office,
Colombo, July 4, 1919.

Scale of 8 Chains to an Inch.

C. R. LUNDIE,
for Surveyor-General.

October 2, 1919.

J. M. DAVIES,
Special Officer.

Kurunegala S. O. No. 2,838.

Order under Section 4, Sub-section (1), of "The Waste Lands Ordinances of 1897, 1899, 1900, and 1903."

In the matter of the lands commonly called or known as Hikgahahena, situate in the village of Mukalanhena, in the Kinyama korale of the Katugampola hatpattu of the Kurunegala District, in the North-Western Province, and of "The Waste Lands Ordinances of 1897, 1899, 1900, and 1903."

WHEREAS in pursuance of section 1 of the said Ordinances it was duly declared and notified on the 13th day of November, 1914, that if no claim to the lands commonly called or known as Hikgahahena, situate in the village of Mukalanhena, in the Kinyama korale of the Katugampola hatpattu of the Kurunegala District, in the North-Western Province, containing in extent 3 roods and 22 perches, and shown as lots 37Q and 37R in block survey preliminary plan 1,442 and in the annexed diagram, was made to John Murray Davies, Special Officer appointed under section 28 of the said Ordinances, within the period of three months from the date specified in the said notice, such lands would be declared the property of the Crown, and dealt with on account of the Crown (*vide* Notice No. 5,434):

And whereas Karunapatirennelage Marthahamy made claim thereto, and Howard Orme Fox and I, John Murray Davies, Special Officers appointed under section 28 of the said Ordinances, made due inquiry into such claim, and whereas the said claimant and Howard Orme Fox, the aforesaid Special Officer, with the consent of His Excellency the Governor, came to an agreement in writing dated the 21st day of January, 1918, concerning the said land, under section 4, sub-section (1), of the said Ordinances, whereby it was agreed that the said claimant should be declared the purchaser of the said land, subject to a life interest therein to Anohamy, widow of Karunapatirennelage Andishamy, upon payment on or before the 19th day of April, 1918, to the Government Agent at Kurunegala, or to the Treasury Officer at Chilaw, or to the Settlement Officer, of a sum of Rupees Fourteen and Cents Twenty only (Rs. 14.20), as the purchase amount of the said lands, and whereas the said amount has been duly paid by the said claimant, he is hereby, in pursuance of the agreement aforementioned, declared to be the purchaser, subject to the life interest aforementioned, of the said lands, as more fully described herein below.

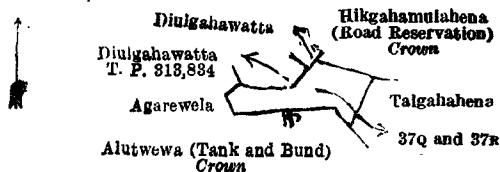
Description of the Lands referred to.

The following lots situate in the village of Mukalanhena, in the Kinyama korale of the Katugampola hatpattu of the Kurunegala District, in the North-Western Province, as described in the annexed diagram:—

Block survey preliminary plan 1,442.

Lot.	Name of Land.	Extent, A R P.
37Q ..	Hikgahahena ..	0 2 3
37R ..	Do. ..	0 1 19
		0 3 22

and bounded as follows: on the north by Diulgahawatta sold by the Crown (T. P. 313,834), Diulgahawatta rented or leased from the Crown, Hikgahamulahena (road reservation) declared to be the property of the Crown under the Waste Lands Ordinances; on the east by Talgahahena sold to Tuppahige Anamma Kosta under the Waste Lands Ordinances; on the south by Alutwewa (tank and bund) declared to be the property of the Crown under the Waste Lands Ordinances, Agarewela claimed by Jayamahitihamillage Kirihamy and others; on the west by Agarewela claimed by Jayamahitihamillage Kirihamy and others.



Surveyor-General's Office,
Colombo, July 4, 1919.

Scale of 8 Chains to an Inch.

C. R. LUNDIE,
for Surveyor-General.

October 2, 1919.

J. M. DAVIES,
Special Officer.

Kurunegala S. O. No. 2,839.

Order under Section 4, Sub-section (1), of "The Waste Lands Ordinances of 1897, 1899, 1900, and 1903."

In the matter of the land commonly called or known as Daminagahahena, situate in the village of Mukalanhena, in the Kinyama of Katugampola hatpattu of the Kurunegala District, in the North-Western Province, and of "The Waste Lands Ordinances of 1897, 1899, 1900, and 1903."

WHEREAS in pursuance of section 1 of the said Ordinances it was duly declared and notified on the 13th day of November, 1914, that if no claim to the land commonly called or known as Daminagahahena, situate in the village of Mukalanhena, in the Kinyama korale of the Katugampola hatpattu of the Kurunegala District, in the North-Western Province, containing in extent 2 acres 3 roods and 8 perches, and shown as lot 8AC in block survey preliminary plan 1,442 and in the annexed diagram, was made to John Murray Davies, Special Officer appointed under section 28 of the said Ordinances, within the period of three months from the date specified in the said notice, such land would be declared the property of the Crown, and dealt with on account of the Crown (*vide* Notice No. 5,434):

And whereas Sri Brahmanna Arachchi Mudiyanseelage Gunarathamy made claim thereto, and Howard Orme Fox and I, John Murray Davies, Special Officers appointed under section 28 of the said Ordinances, made due inquiry into such claim, and whereas the said claimant and Howard Orme Fox, the aforesaid Special Officer, with the consent of His Excellency the Governor, came to an agreement in writing dated the 21st day of January, 1918, concerning the said land, under section 4, sub-section (1), of the said Ordinances, whereby it was agreed that the said claimant should be declared the purchaser of the said land, upon payment on or before the 19th day of April, 1918, to the Government Agent at Kurunegala, or the Treasury Officer at Chilaw, or to the Settlement Officer, of a sum of Rupees Fifty and Cents Forty only (Rs. 50.40), as the purchase amount of the said land, and whereas the said amount has been duly paid by the said claimant, he is hereby, in pursuance of the agreement aforementioned, declared to be the purchaser of the said land, as more fully described herein below.

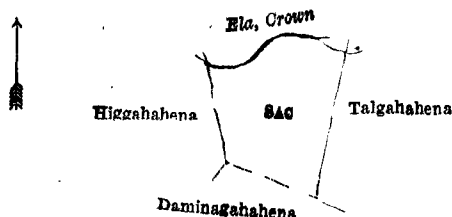
Description of the Land referred to.

The following lot situated in the village of Mukalanhena, in the Kinyama korale of the Katugampola hatpattu of the Kurunegala District, in the North-Western Province, as described in the annexed diagram:—

Block survey preliminary plan 1,442.

Lot.	Name of Land.	Extent, A. R. P.
8AC	Daminagahahena	2 3 8

and bounded as follows: on the north by an ela to be declared the property of the Crown under the Waste Lands Ordinances; on the east by Talgahahena sold to Jayamahahitihamillage Hetuhamy and others under the Waste Lands Ordinances; on the south by Daminagahahena sold to Jayamahahitihamillage Kirihamy and others under the Waste Lands Ordinances; on the west by Higgahahena claimed by Crown and Ratnayaka Hitihamillage Appuhamy and others.



Surveyor-General's Office,
Colombo, July 4, 1919.

Scale of 8 Chains to an Inch.

C. R. LUNDIE,
for Surveyor-General.

J. M. DAVIES,
Special Officer.

October 2, 1919.

Kurunegala S. O. No. 2,840.**Order under Section 4, Sub-section (1), of "The Waste Lands Ordinances of 1897, 1899, 1900, and 1903."**

In the matter of the land commonly called or known as Dangahahena, situate in the village of Mukalanhena, in the Kinyama korale of the Katugampola hatpattu of the Kurunegala District, in the North-Western Province, and of "The Waste Lands Ordinances of 1897, 1899, 1900, and 1903."

WHEREAS in pursuance of section 1 of the said Ordinances it was duly declared and notified on the 13th day of November, 1914, that if no claim to the land commonly called or known as Dangahahena, situate in the village of Mukalanhena, in the Kinyama korale of the Katugampola hatpattu of the Kurunegala District, in the North-Western Province, containing in extent 4 acres 1 rood and 20 perches, and shown as lot 8U in block survey preliminary plan 1,442 and in the annexed diagram, was made to John Murray Davies, Special Officer appointed under section 28 of the said Ordinances, within the period of three months from the date specified in the said notice, such land would be declared the property of the Crown, and dealt with on account of the Crown (*vide* Notice No. 5,434):

And whereas (1) Ratnayakahitihamillage Malhamy, (2) ditto Mudalihamy, (3) ditto Pinhamy, (4) Jayabahu Mudiyanselage Kaluhamy made claim thereto, and Howard Orme Fox and I, John Murray Davies, Special Officers appointed under section 28 of the said Ordinances, made due inquiry into such claim, and whereas the said claimants and Howard Orme Fox, the aforesaid Special Officer, with the consent of His Excellency the Governor, came to two agreements in writing: dated the 21st and 25th days of January, 1918, concerning the said land, under section 4, sub-section (1), of the said Ordinances, whereby it was agreed that the said claimants, 1st, 2nd, 3rd, and 4th, should be declared the purchasers of the said land in the proportion of $\frac{1}{4}$ share each of the said 1st, 2nd, and 3rd claimants, subject to a life-interest in the entire land to the said 4th claimant, and the 4th claimant to a life-interest in the entire land, upon payment on or before the 19th day of April, 1918, to the Government Agent at Kurunegala, or to the Treasury Officer at Chilaw, or to the Settlement Officer, of a sum of Rupees Seventy-two only (Rs. 72.00), as the purchase amount of the said land, and whereas the said amount has been duly paid by the said claimants the said 1st, 2nd, 3rd, and 4th claimants are hereby, in pursuance of the agreement aforementioned, declared to be the purchasers of the said land, as more fully described herein below in the proportion of $\frac{1}{4}$ share to each of the 1st, 2nd, and 3rd claimants subject to the life-interest therein to the 4th claimant, and a life-interest in the entire land to the 4th claimant.

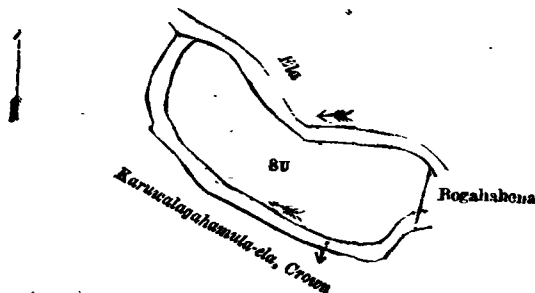
Description of the Land referred to.

The following lot situate in the village of Mukalanhena, in the Kinyama korale of the Katugampola hatpattu of the Kurunegala District, in the North-Western Province, as described in the annexed diagram:—

Block survey preliminary plan 1,442.

Lot.	Name of Land.	Extent, A. R. P.
8U	Dangahahena	4 1 20

and bounded as follows: on the north by an ela; on the east by Bogahahena sold to Ratnayakahitihamillage Malhamy and others under the Waste Lands Ordinances; on the south and west by Karuwalagamula-ela to be declared the property of the Crown under the Waste Lands Ordinances.



Surveyor-General's Office,
Colombo, July 4, 1919

Scale of 8 Chains to an Inch.

C. R. LUNDIE,
for Surveyor-General.

J. M. DAVIES,
Special Officer.

October 2, 1919

Kurunegala S. O. No. 2,841.

Order under Section 4, Sub-section (1), of "The Waste Lands Ordinances of 1897, 1899, 1900, and 1903."

In the matter of the lands commonly called or known as Kongahahena, situate in the village of Mukalanhena, in the Kinyama korale of the Katugampola hatpattu of the Kurunegala District, in the North-Western Province, and of "The Waste Lands Ordinances of 1897, 1899, 1900, and 1903."

WHEREAS in pursuance of section 1 of the said Ordinances it was duly declared and notified on the 13th day of November, 1914, that if no claim to the lands commonly called or known as Kongahahena, situate in the village of Mukalanhena, in the Kinyama korale of the Katugampola hatpattu of the Kurunegala District, in the North-Western Province, containing in extent 4 acres and 4 perches, and shown as lots 8AK and 8AL in block survey preliminary plan 1,442 and in the annexed diagram, was made to John Murray Davies, Special Officer appointed under section 28 of the said Ordinances, within the period of three months from the date specified in the said notice, such lands would be declared the property of the Crown, and dealt with on account of the Crown (*vide* Notice No. 5,434):

And whereas (1) Ratnayaka Hitihamillage Malhamy, (2) ditto Mudalihamy, (3) ditto Pinhamy, (4) Jayabahu Mudiyanseelage Kaluhamy made claim thereto, and Howard Orme Fox and I, John Murray Davies, Special Officers appointed under section 28 of the said Ordinances, made due inquiry into such claim, and whereas the said claimants and Howard Orme Fox, the aforesaid Special Officer, with the consent of His Excellency the Governor, came to two agreements in writing dated the 21st and 25th days of January, 1918, concerning the said lands, under section 4, sub-section (1), of the said Ordinances, whereby it was agreed that the said 1st, 2nd, and 3rd claimants should be declared the purchasers of the said lands in equal shares, with a life-interest in the entire land to the 4th claimant, and the 4th claimant the life-interest in the entire land, upon payment on or before the 19th day of April, 1918, to the Government Agent at Kurunegala, or to the Treasury Officer at Chilaw, or to the Settlement Officer, of a sum of Rupees Sixty-four and Cents Forty only (Rs. 64-40), as the purchase amount of the said lands, and whereas the said amount has been duly paid by the said claimants, the 1st, 2nd, 3rd, and 4th claimants are hereby, in pursuance of the agreement aforementioned, declared to be the purchasers of the said lands, as more fully described herein below, in the proportion of $\frac{1}{4}$ share each to the 1st, 2nd, and 3rd claimants, subject to a life-interest to the said 4th claimant in the entire land, and a life-interest in the entire land to the said 4th claimant.

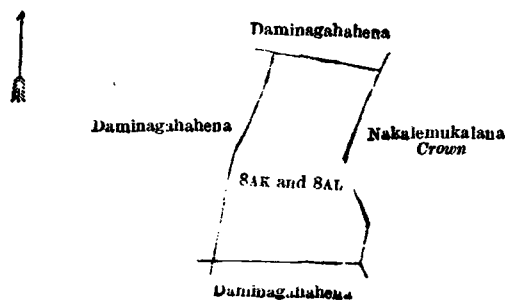
Description of the Lands referred to.

The following lots situate in the village of Mukalanhena, in the Kinyama korale of the Katugampola hatpattu of the Kurunegala District, in the North-Western Province, as described in the annexed diagram:—

Block survey preliminary plan 1,442.

Lot.	Name of Land.	Extent, A. R. P.
8AK	Kongahahena	1 3 31
8AL	Do.	2 0 13
		4 0 4

and bounded as follows: on the north by Daminagahahena sold to Jayamahahitihamillage Kirihamy and others under the Waste Lands Ordinances; on the east by Nakalemukalana declared to be the property of the Crown under the Waste Lands Ordinances; on the south by Daminagahahena sold to Jayamahahitihamillage Silinduhamy and another under the Waste Lands Ordinances; on the west by Daminagahahena sold to Ratnayaka Hitihamillage Sinno Appuhamy and others under the Waste Lands Ordinances.



Surveyor-General's Office,
Colombo, July 4, 1919.

Scale of 8 Chains to an Inch.

C. R. LUNDIE,
for Surveyor-General.

J. M. DAVIES,
Special Officer.
October 2, 1919.

Kurunegala S. O. No. 2,842.

Order under Section 4, Sub-section (1), of "The Waste Lands Ordinances of 1897, 1899, 1900, and 1903."

In the matter of the land commonly called or known as Milagahahera, situate in the village of Mukalanhena, in the Kinyama korale of the Katugampola hatpattu of the Kurunegala District, in the North-Western Province, and of "The Waste Lands Ordinances of 1897, 1899, 1900, and 1903."

WHEREAS in pursuance of section 1 of the said Ordinances it was duly declared and notified on the 13th day of November, 1914, that if no claim to the land commonly called or known as Milagahahena, situate in the village of Mukalanhena, in the Kinyama korale of the Katugampola hatpattu of the Kurunegala District, in the North-Western Province, containing in extent 1 acre 1 rood and 30 perches, and shown as lot 8AY in block survey preliminary plan 1,442 and in the annexed diagram, was made to John Murray Davies, Special Officer appointed under section 28 of the said Ordinances, within the period of three months from the date specified in the said notice, such land would be declared the property of the Crown, and dealt with on account of the Crown (*vide* Notice No. 5,434):

And whereas (1) Ratnayakahitihamillage Appuhamy, (2) ditto Panchirala, (3) ditto Ranhamy, (4) ditto Menikralla made claim thereto, and Howard Orme Fox and I, John Murray Davies, Special Officers appointed under section 28 of the said Ordinances, made due inquiry into such claim, and whereas the said claimants and Howard Orme Fox, the aforesaid Special Officer, with the consent of His Excellency the Governor, came to an agreement in writing dated the 21st day of January, 1918, concerning the said land, under section 4, sub-section (1), of the said Ordinances, whereby it was agreed that the said claimants should be declared the purchasers in equal shares of the said land, upon payment on or

before the 19th day of April, 1918, to the Government Agent at Kurunegala, or to the Treasury Officer at Chilaw, or to the Settlement Officer, of a sum of Rupees Twenty-three only (Rs. 23), as the purchase amount of the said land, and whereas the said amount has been duly paid by the said claimants, they are hereby, in pursuance of the agreement aforementioned, declared to be the purchasers in equal shares of the said land, as more fully described herein below.

Description of the Land referred to.

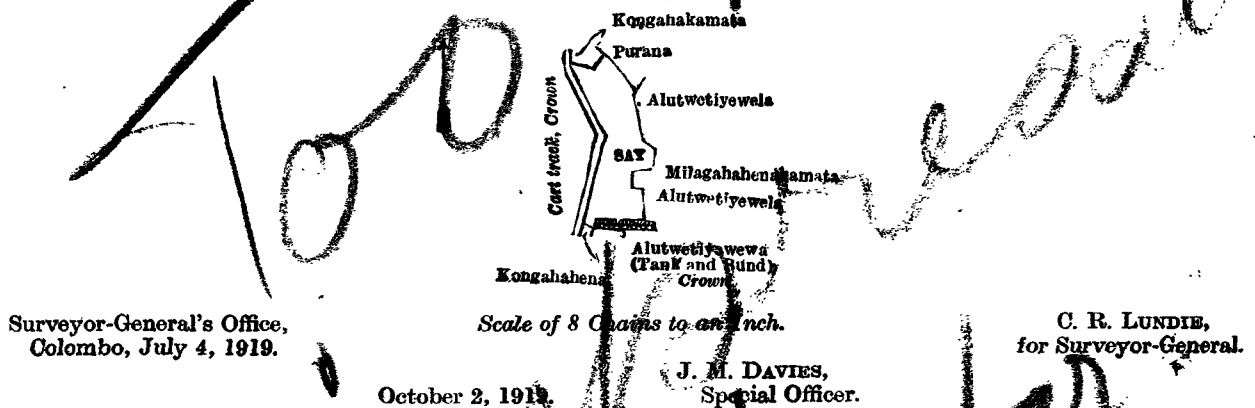
The following lot situate in the village of Mukalanhena, in the Kinyama korale of the Katugampola hatpattu of the Kurunegala District, in the North-Western Province, as described in the annexed diagram :—

Block survey preliminary plan 1,442.

Lot.	Name of Land.
8AY	Milagahahena

Extent, A. R. P.
1 1 30

and bounded as follows: on the north by Kongahakamata (private), Purana claimed by J. H. Kirihamy and others; on the east by Purana claimed by J. H. Kirihamy and others, Alutwetiyevela claimed by Ratnayakahitihamilage Appuhamy and others, Milagahahakamata (private), Alutwetiyevela claimed by Ratnayakahitihamilage Appuhamy and others; on the south by Alutwetiyevela (tank and bund) declared to be the property of the Crown under the Waste Lands Ordinances, Kongahahena claimed by Crown and Jayamahahitihamilage Kirihamy and others; on the west by a cart track to be declared the property of the Crown under the Waste Lands Ordinances.



Surveyor-General's Office,
Colombo, July 4, 1919.

C. R. LUNDIE,
for Surveyor-General.

Kurunegala S. O. No. 2,844.

Order under Section 4, Sub-section (1), of "The Waste Lands Ordinances of 1897, 1899, 1900, and 1903."

In the matter of the land commonly called or known as Kongahamulahena, situate in the village of Mukalanhena, in the Kinyama korale of the Katugampola hatpattu of the Kurunegala District, in the North-Western Province, and of "The Waste Lands Ordinances of 1897, 1899, 1900, and 1903."

WHEREAS in pursuance of section 1 of the said Ordinances it was duly declared and notified on the 13th day of November, 1914, that if no claim to the land commonly called or known as Kongahamulahena, situate in the village of Mukalanhena, in the Kinyama korale of the Katugampola hatpattu of the Kurunegala District, in the North-Western Province, containing in extent 4 acres 1 rood and 15 perches, and shown as lot 8M in block survey preliminary plan 1,442 and in the annexed diagram, was made to John Murray Davies, Special Officer appointed under section 28 of the said Ordinances, within the period of three months from the date specified in the said notice, such land would be declared the property of the Crown, and dealt with on account of the Crown (*vide* Notice No. 5,434):

And whereas (1) Jayamahahitihamilage Kirihamy, (2) ditto Punchirala, (3) ditto Punchi Menika, (4) ditto Lama Etana, (5) ditto Ran Menika, (6) ditto Herathamy, (7) Sri Brakmana Arachchi Mudiyanseilage Hetu Etana made claim thereto, and Howard Orme Fox and I, John Murray Davies, Special Officers appointed under section 28 of the said Ordinances, made due inquiry into such claim, and whereas the said claimants and Howard Orme Fox, the aforesaid Special Officer, with the consent of His Excellency the Governor, came to an agreement in writing dated the 22nd day of January, 1918, concerning the said land, under section 4, sub-section (1), of the said Ordinances, whereby it was agreed that the said claimants should be declared the purchasers of the said land in the proportions of 1/12th share each to the said 1st, 2nd, and 3rd claimants, 1/6 share each to the said 4th and 5th claimants, 1/6 share each to the said 6th and 7th claimants, upon payment on or before the 19th day of April, 1918, to the Government Agent at Kurunegala, or to the Treasury Officer at Chilaw, or to the Settlement Officer, of a sum of Rupees Sixty-nine and Cents Sixty only (Rs. 69.60), as the purchase amount of the said land, and whereas the said amount has been duly paid by the said claimants, they are, in the aforesaid shares, hereby, in pursuance of the agreement aforementioned, declared to be the purchasers of the said land, as more fully described herein below.

Description of the Land referred to.

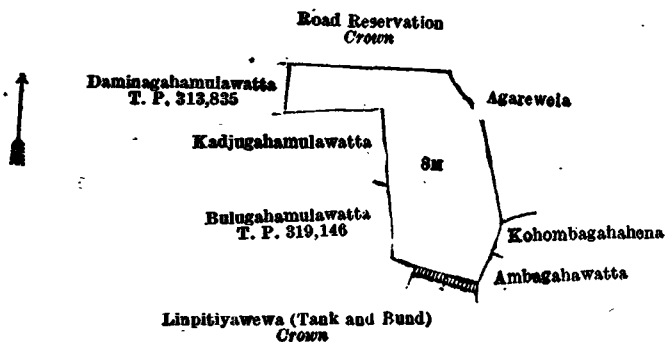
The following lot situated in the village of Mukalanhena, in the Kinyama korale of the Katugampola hatpattu of the Kurunegala District, in the North-Western Province, as described in the annexed diagram :—

Block survey preliminary plan 1,442.

Lot.	Name of Land.
8M	Kongahamulahena

Extent, A. R. P.
4 1 15

and bounded as follows: on the north by a road reservation declared to be the property of the Crown under the Waste Lands Ordinances; on the east by Agawela claimed by Jayamahahitihamilage Kirihamy and others, Kchombagahahena sold to Sri Brakmana Arachchi Mudiyanseilage Hetu Etana under the Waste Lands Ordinances, Ambagahawatta claimed by Jayamahahitihamilage Kirihamy; on the south by Linpitiyawewa (tank and bund) declared to be the property of the Crown under the Waste Lands Ordinances, Bulugahamulawatta sold by the Crown (T. P. 319,146); on the west by Bulugahamulawatta sold by Crown (T. P. 319,146), Kadjugahamulawatta claimed by J. H. Silinduhamy, Daminagahamulawatta sold by the Crown (T. P. 313,835).



Surveyor-General's Office,
Colombo, July 4, 1919.

Scale of 8 Chains to an Inch.

C. R. LUNDIE,
for Surveyor-General.

October 2, 1919. J. M. DAVIES,
Special Officer.

Kurunegala S. O. No. 2,844.

Order under Section 4, Sub-section (1), of "The Waste Lands Ordinances of 1897, 1899, 1900, and 1903," declaring Lands to be Crown Property.

In the matter of the lands commonly called or known as Kendagollemukalana, situate in the village of Boyawalana, in the Udukaha korale south of the Dambadeni hatpattu of the Kurunegala District, in the North-Western Province, and of "The Waste Lands Ordinances of 1897, 1899, 1900, and 1903."

WHEREAS in pursuance of section 1 of the said Ordinances it was duly notified on the 27th day of July, 1917, that if no claim to the lands commonly called or known as Kendagollemukalana, situate in the village of Boyawalana, in the Udukaha korale south of the Dambadeni hatpattu of the Kurunegala District, in the North-Western Province, containing in extent 126 acres and 9 perches, and shown as lots 64, 64D, in block survey preliminary plan 449, and in the annexed diagrams, was made to Norman Albert Hampton, Special Officer appointed under section 28 of the said Ordinances, within the period of three months from the date specified in such notice, such land would be declared the property of the Crown, and dealt with on account of the Crown (*vide* Notice No. 6,458) :

And whereas (1) Wijekoon Mudiyansele Punchi Banda Tilakaratna, (2) Wijekoon Mudiyansele Dingiri Banda Tennakoon Mudiyansele Warthelis Appuhamy, on behalf of the minors (3) Tennakoon Mudiyansele Punchihamy, (4) ditto Podi Appuhamy, (5) ditto Podi Hamina made claim thereto, and whereas the first claimant by an agreement in writing dated July 10, 1918, in consideration of being declared the purchaser of 9 acres more or less of lot 64 of the notice and of the block survey preliminary plan 449, now shown as lot 64F on the same block survey preliminary plan for a sum of Rs. 144 withdrew claim to the said lots 64 and 64D of this order; whereas the 2nd claimant by an agreement in writing dated January 16, 1918, in consideration of being declared the purchaser of 2½ acres more or less of lot 64 of the notice and of the block survey preliminary plan 449 now shown as lot 64E on the same block survey preliminary plan for a sum of Rs. 50 withdrew claim to the said lots 64 and 64D of this order; and whereas Tennakoon Mudiyansele Warthelis Appuhamy, as duly appointed guardian of the 3rd, 4th, and 5th minor claimants by an agreement in writing dated July 7, 1918, in consideration of the said minors, (3) Tennakoon Mudiyansele Punchihamy, (4) ditto Podi Appuhamy, (5) ditto Podi Hamine, being declared the purchasers of half an acre more or less of the lot 64 of the notice and of the block survey preliminary plan 449, now shown as lot 64G on the same block survey preliminary plan for a sum of Rs. 10 withdrew claim to the said lots 64 and 64D of this order, I, Norman Albert Hampton, the aforesaid Special Officer under and by virtue of the powers vested in me in that behalf by section 4 of the said Ordinances, do hereby on this 30th day of October, 1919, order and declare under section 4, sub-section (1), of the said Ordinances, that the said lands as more fully described herein below are the property of the Crown.

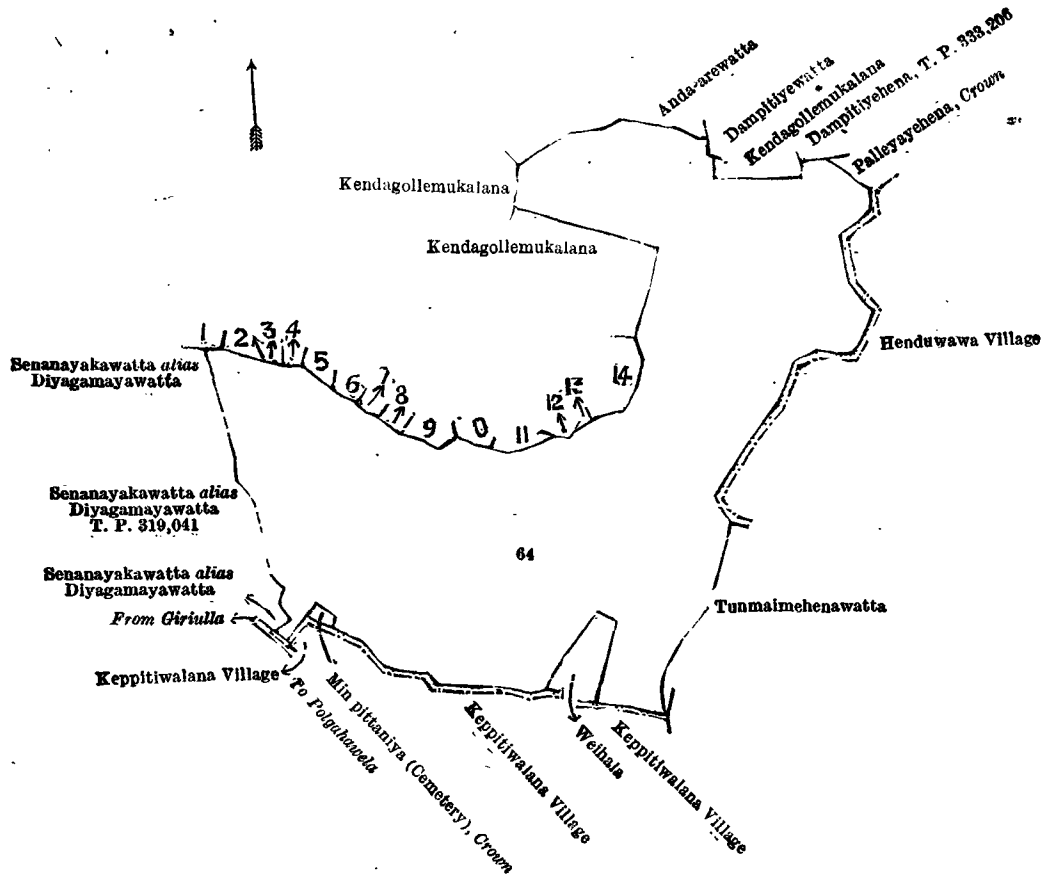
Description of the Lands referred to.

The following lots situated in the village of Boyawalana, in the Udukaha korale south of the Dambadeni hatpattu, of the Kurunegala District, in the North-Western Province, as described in the annexed diagrams:—

I.—Block survey preliminary plan 449:

Lot.	Name of Land.	Extent, A. R. P.
64	Kendagollemukalana	125 2 11

and bounded as follows: on the north by Galagawawatta claimed by Vidanelage Kapuruhamy and others, Kendagollemukalana sold to Tennakoon Mudiyansele Punchihamy and two others under the Waste Lands Ordinances, Dombagahamulawatta claimed by Vidanelage Kapuruhamy and others, Belligahamulawatta claimed by Vidanelage Ranmenika and others, Delgahamulawatta claimed by Vidanelage Hamine, Bulugahamulawatta claimed by Ratnaika Achchillage Punchirala; Gonnagahamulawatta claimed by Ratnaika Achchillage Kusalhamy, Gonnagahamulawatta claimed by Ratnaika Achchillage Punchimenika, Gonnagahamulawatta sold by Crown (T. P. 320,282) Hangawattewatta sold by the Crown (T. P. 320,257) Meekanuwegawawatta *alias* Hangawattewatta claimed by Wijekoon Mudiyansele Punchi Banda Tilakaratna, Registrar, T. P. 168,399, Meekanuwegawawatta *alias* Hangawattewatta claimed by Wijekoon Mudiyansele Punchi Banda Tilakaratna, registrar, Hangawattewatta sold by the Crown (T.P. 328,165), Kendagollemukalana sold to Wijekoon Mudiyansele Punchi Banda Tilakaratna under the Waste Lands Ordinances, Kendagollemukalana sold by the Crown, Anda-arewatta claimed by Wijekoon Mudiyansele Tilakaratna, Registrar, Dampitiyewatta claimed by Wijekoon Mudiyansele Dingiri Banda, Arachchi, Kendagollemukalana sold to Wijekoon Mudiyansele Dingiri Banda under the Waste Lands Ordinances, Dampitiyehena sold by the Crown (T. P. 333,206), Palleyayehena belonging to the Crown; on the east by the village limit of Henduwawa, Tunmamehenewatta (private); on the south by the village limit of Keppitiwalana, Weihala sold by the Crown, village limit of Keppitiwalana, Minipittaniya (Cemetery) declared to be the property of the Crown under the Waste Lands Ordinances, the village limit of Keppitiwalana; on the west by a road from Polgahawela to Giriulla, Senanayakawatta *alias* Diyagamayawatta (private), Senanayakawatta *alias* Diyagamayawatta sold by the Crown (T. P. 319,041), Senanayakawatta *alias* Diyagamayawatta (private).



- 1 Galagawawatta
- 2 Kendagollemukalana
- 3 Dombagahamulawatta
- 4 Belligahamulawatta
- 5 Delgahamulawatta
- 6 Bulgahamulawatta
- 7 Gonnagahamulawatta
- 8 Gonnagahamulawatta
- 9 Gonnagahamulawatta, T. P. 320,282
- 10 Hangawattewatta, T. P. 326,257
- 11 Meekanuwegawawatta alias Hangawattewatta
- 12 T. P. 168,399
- 13 Meekanuwegawawatta alias Hangawattewatta
- 14 Hangawattewatta, T. P. 328,165

Surveyor-General's Office,
Colombo, September 26, 1919.

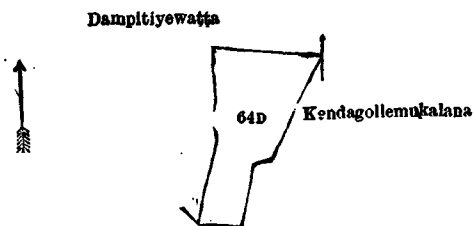
Scale of 16 Chains to an Inch.

H. P. HARRISON,
for Surveyor-General.

II.—Block survey preliminary plan 449.

Lot.	Name of Land.	Extent, A. R. P.
64D	Kendagollemukalana	0 1 38

and bounded as follows : on the north by Dampitiyewatta claimed by Wijekoon Mudiyansele Dingiri Banda Arachchi ; on the east and south by Kendagollemukalana sold to Wijekoon Mudiyansele Dingiri Banda ; on the west by Dampitiyewatta claimed by Wijekoon Mudiyansele Dingiri Banda Arachchi.



Surveyor-General's Office,
Colombo, September 26, 1919.

Scale of 4 Chains to an Inch.

H. P. HARRISON,
for Surveyor-General.

N. A. HAMPTON,
Special Officer.

October 30, 1919.

PRELIMINARY NOTICES.

Kurunegala Notice No. 7,510.

Notice under "The Waste Lands Ordinances of 1897, 1899, 1900, and 1903."

TAKE notice that unless within three months from March 26, 1920, the persons, if any, who claim any interest in the lands hereinafter mentioned or in any one or more of such lands or to some interest therein make claim in person or in writing to the said lands or any of them or to some interest therein to M. T. Archibald, Esq., Special Officer appointed under section 28 of "The Waste Lands Ordinances of 1897, 1899, 1900, and 1903," at his office at Colombo :

Such Special Officer, in pursuance of the powers vested in him by the said Ordinances, will declare by writing under his hand that the said lands, or such of them as to which no claim has been made, are the property of the Crown.

M. T. ARCHIBALD,
Special Officer.

NOTE.—A claim to a right of way over the said lands or any of them is a claim to an interest in the land or lands.


Description of the Lands referred to.

The following lots situated in the village of Madugasagare, in the Yagam pattu korale of the Katugampola hatpattu of the Kurunegala District, in the North-Western Province, as described in the annexed diagrams :—

I.—Preliminary plan 4,540.

Lot.	Name of Land.	Extent, A. R. P.
8	Road reservation	0 0 2

and bounded as follows : on the north and east by Madugasagarewatta claimed by H. J. Peries ; on the south by Gansabhawa road to Kattimahana ; on the west by the village limit of Kebella-agare.



Surveyor-General's Office,
Colombo, November 7, 1919.

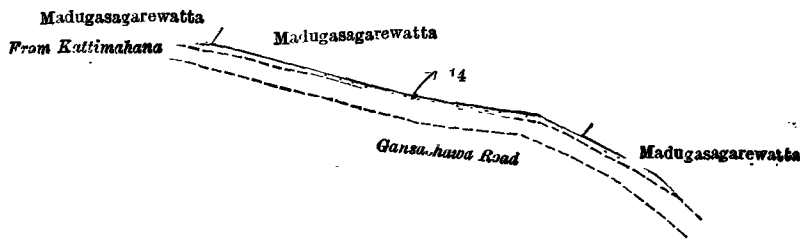
Scale of 4 Chains to an Inch.

H. P. HARRISON,
for Surveyor-General.

II.—Preliminary plan 4,540.

Lot.	Name of Land.	Extent, A. R. P.
14	Road reservation	0 0 13

and bounded as follows : on the north by Madugasagarewatta claimed by H. J. Peries ; on the east by Madugasagarewatta claimed by H. J. Peries ; on the south by a Gansabhawa road to Kattimahana ; on the west by Madugasagarewatta claimed by H. J. Peries.



Surveyor-General's Office,
Colombo, November 7, 1919.

Scale of 4 Chains to an Inch.

H. P. HARRISON,
for Surveyor-General.

III.—Preliminary plan 4,540.

Lot.	Name of Land.	Extent, A. R. P.
14A	Road reservation	0 0 4

and bounded as follows : on the north and east by Madugasarewatta claimed by H. J. Peries ; on the south and west by Gansabhawa road to Kattimahana.



Surveyor-General's Office,
Colombo, November 7, 1919.

Scale of 4 Chains to an Inch.

H. P. HARRISON,
for Surveyor-General.

Kurunegala Notice No. 7,511.**Notice under "The Waste Lands Ordinances of 1897, 1899, 1900, and 1903."**

TAKE notice that unless within three months from March 26, 1920, the persons, if any, who claim any interest in the lands hereinafter mentioned or in any one or more of such lands or to some interest therein make claim in person or in writing to the said lands or any of them or to some interest therein to M. T. Archibald, Esq., Special Officer appointed under section 28 of "The Waste Lands Ordinances of 1897, 1899, 1900, and 1903," at his office at Colombo :

Such Special Officer, in pursuance of the powers vested in him by the said Ordinances, will declare by writing under his hand that the said lands, or such of them as to which no claim has been made, are the property of the Crown.

M. T. ARCHIBALD,
Special Officer.

NOTE.—A claim to a right of way over the said lands or any of them is a claim to an interest in the land or lands.

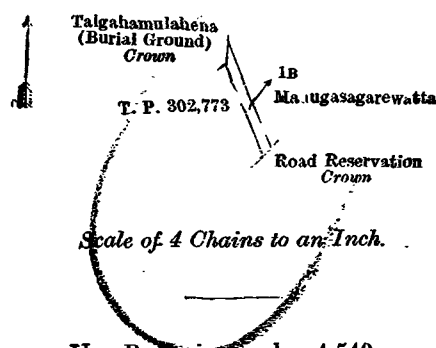
Description of the Lands referred to.

The following lots situated in the village of Kebella-agare, in the Yagam pattu korale of the Katugampola hatpattu of the Kurunegala District, in the North-Western Province, as described in the annexed diagrams :—

I.—Preliminary plan 4,540.

Lot.	Name of Land.	Extent, A. R. P.
1B	Road reservation	0 0 7

and bounded as follows : on the north and east by Madugasagarewatta claimed by H. J. Peries ; on the south by road reservation claimed by the Crown and T. P. 302,773 ; on the west by T. P. 302,773, Talgahamulahena (burial ground) belonging to the Crown.



Surveyor-General's Office,
Colombo, November 8, 1919.

H. P. HARRISON,
for Surveyor-General.

II.—Preliminary plan 4,540.

Lot.	Name of Land.	Extent, A. R. P.
2	Road reservation	0 2 23
2A	Do.	0 0 28
3	Do.	0 2 38

(Exclusive of the road passing through the land.)

1 2 9

and bounded as follows : on the north by the village limit of Horagasagare ; on the east by Madugasagarewatta claimed by H. J. Peries, the village limit of Madugasagare ; south by a Gansabhawa road from Kadawalapitiya to Kattimahana ; on the west by Witiyehenyaya claimed by D. H. Yahapat Appuhamy, road reservation claimed by the Crown, Madugasagarewatta claimed by H. J. Peries.

[For Diagram see page 438.]

Kurunegala Notice No. 7,512.**Notice under "The Waste Lands Ordinances of 1897, 1899, 1900, and 1903."**

TAKE notice that unless within three months from March 26, 1920, the persons, if any, who claim any interest in the lands hereinafter mentioned or in any one or more of such lands or to some interest therein make claim in person or in writing to the said lands or any of them or to some interest therein to M. T. Archibald, Esq., Special Officer appointed under section 28 of "The Waste Lands Ordinances of 1897, 1899, 1900, and 1903," at his office at Colombo :

Such Special Officer, in pursuance of the powers vested in him by the said Ordinances, will declare by writing under his hand that the said lands, or such of them as to which no claim has been made, are the property of the Crown.

M. T. ARCHIBALD,
Special Officer.

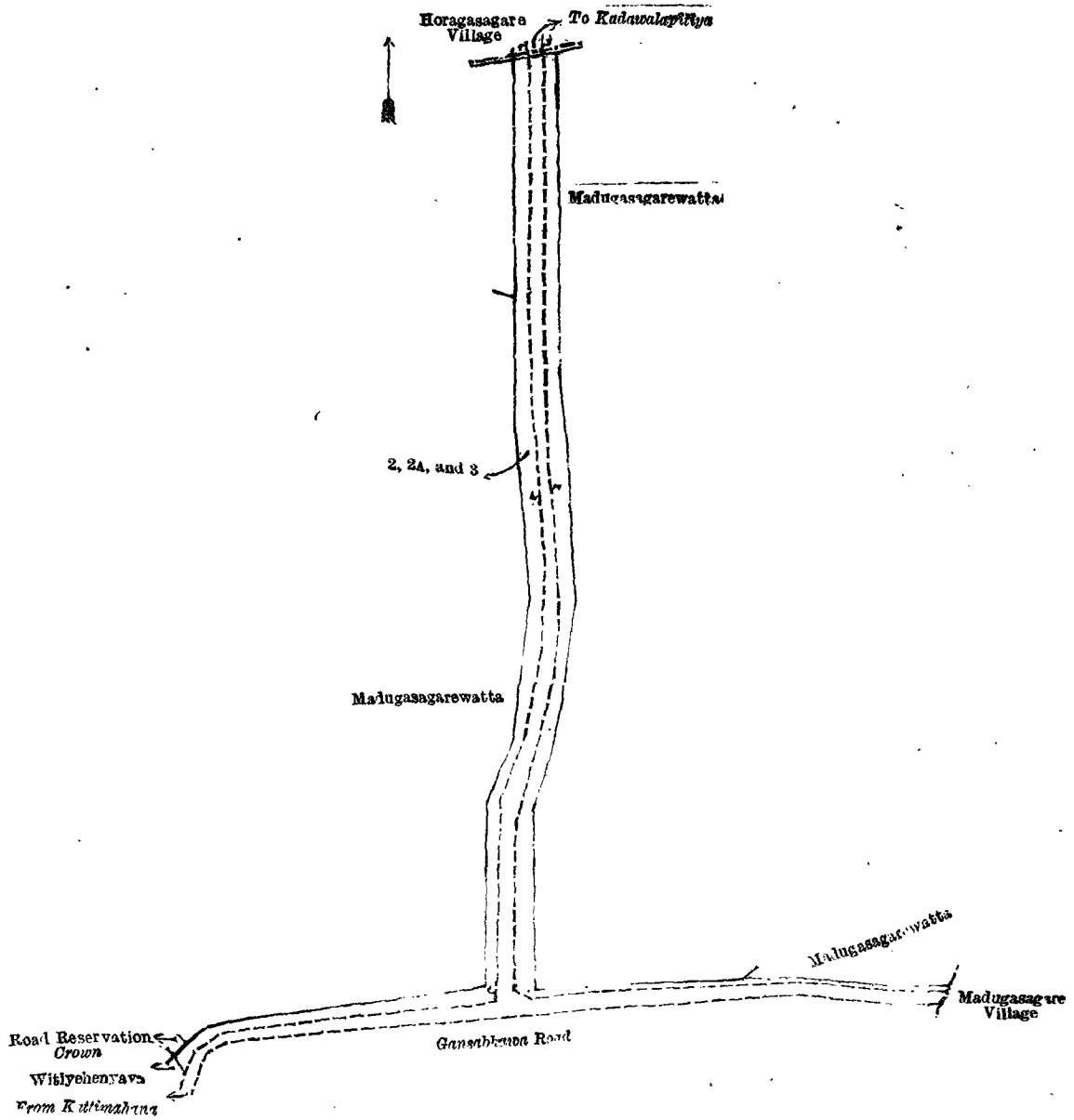
NOTE.—A claim to a right of way over the said lands or any of them is a claim to an interest in the land or lands.

Description of the Lands referred to.

The following lots situated in the village of Bunnehapola, in the Katugampola korale south of the Katugampola hatpattu of the Kurunegala District, in the North-Western Province, as described in the annexed diagrams :—

I.—Preliminary plan 4,899.

Lot.	Name of Land.	Extent, A. R. P.
5	Gansabhawa road and reservation	0 3 0

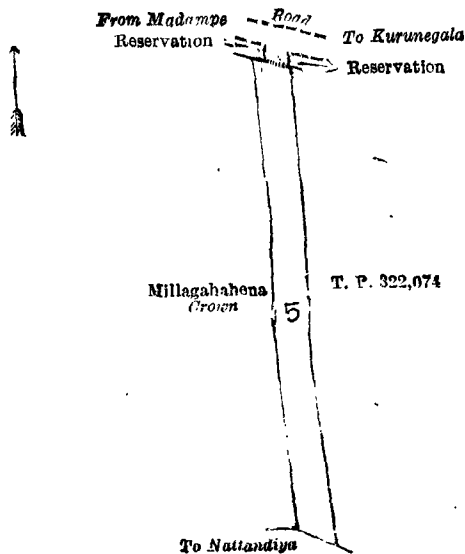


Surveyor-General's Office,
Colombo, November 8, 1919.

Scale of 4 Chains to an Inch.
Kurunegala S. O. 17—1920.

H. P. HARRISON,
for Surveyor-General.

and bounded as follows: on the north by the road from Madampe to Kurunegala and the reservation; on the east by T. P. 322,074; on the south by the road to Nattandiya; on the west by Millagahahena claimed by the Crown.



Surveyor-General Office,
Colombo, January 30, 1920.

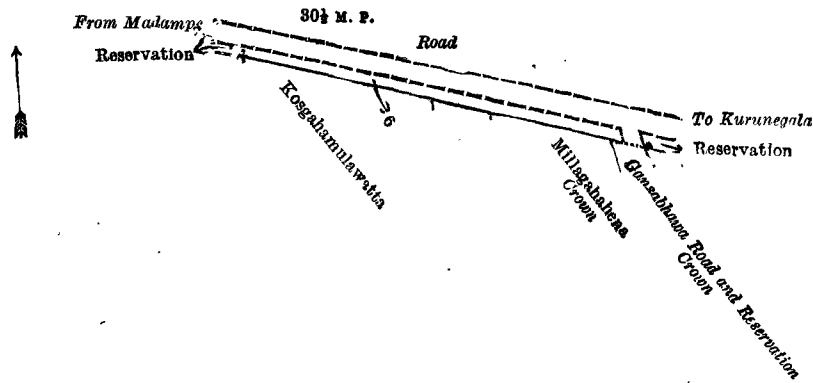
Scale of 4 Chains to an Inch.

F. J. SALMON,
for Surveyor-General.

II.—Preliminary plan 4,899.

Lot.	Name of Land.	Extent, A. R. P.
6	Reservation for road	0 0 37

and bounded as follows: on the north by the road from Madampe to Kurunegala; on the east by a reservation; on the south by Gansabhawa road and reservation claimed by the Crown, Millagahahena claimed by the Crown, Kosgahamulawatta claimed by Don Juse Jayatunga of Madampe; on the west by a reservation.



Surveyor-General's Office,
Colombo, January 30, 1920.

Scale of 4 Chains to an Inch.
Kurunegala S. O. 18—1920.

F. J. SALMON,
for Surveyor-General.

Kurunegala Notice No. 7,513.

Notice under "The Waste Lands Ordinances of 1897, 1899, 1900, and 1903."

TAKE notice that unless within three months from March 26, 1920, the persons, if any, who claim any interest in the lands hereinafter mentioned or in any one or more of such lands or to some interest therein make claim in person or in writing to the said lands or any of them or to some interest therein to N. A. Hampton, Esq., Special Officer appointed under section 28 of "The Waste Lands Ordinances of 1897, 1899, 1900, and 1903, at his office at Colombo:

Such Special Officer, in pursuance of the powers vested in him by the said Ordinances, will declare by writing under his hand that the said lands, or such of them as to which no claim has been made, are the property of the Crown.

N. A. HAMPTON,
Special Officer.

NOTE.—A claim to a right of way over the said lands or any of them is a claim to an interest in the land or lands.

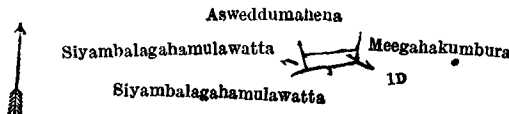
Description of the Lands referred to.

The following lots situated in the village of Kiriwellewa, in the Giratalane korale of the Dewamedhi hatpattu of the Kurunegala District, in the North-Western Province, as described in the annexed diagrams:—

I.—Block survey preliminary plan 1,687.

Lot.	Name of Land.	Extent, A. R. P.
1D	Kahatagahamulahena	0 0 3

and bounded as follows: on the north by Asweddumahena claimed by Punchiralalagedera Punchirala and another; on the east by Meegahakumbura claimed by Nawaratna Mudiyanseage Dingiri Menika and another; on the south by Meegahakumbura claimed by Nawaratna Mudiyanseage Dingiri Menika and another, Siyambalagahamulawatta claimed by Leandrew Fonseka Kulatilaka of Hettipola; on the west by Siyambalagahamulawatta claimed by Leandrew Fonseka Kulatilaka of Hettipola.



Surveyor-General's Office,
Colombo, December 12, 1919.

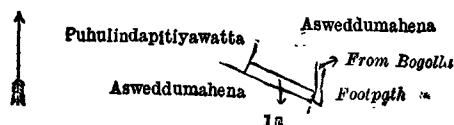
Scale of 4 Chains to an Inch.

H. P. HARRISON,
for Surveyor-General.

II.—Block survey preliminary plan 1,687.

Lot.	Name of Land.	Extent, A. R. P.
1E	Kahatagahamulahena	0 0 5

and bounded as follows: on the north by Asweddumahena claimed by Punchiralalage Punchirala and another; on the east by the footpath from Bogolla; on the south by Asweddumahena claimed by Punchiralalagedera Punchirala and another; on the west by Puhulindapitiyawatta claimed by Kahanda Karunaratnage Peter.



Surveyor-General's Office,
Colombo, December 12, 1919.

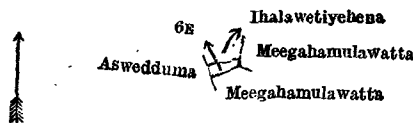
Scale of 4 Chains to an Inch.

H. P. HARRISON,
for Surveyor-General.

III.—Block survey preliminary plan 1,687.

Lot.	Name of Land.	Extent, A. R. P.
6B	Ihalawetiyeheha	0 0 2

and bounded as follows: on the north by Ihalawetiyeheha claimed by Deekirikewage Romel Appu and another; on the east by Meegahamulawatta claimed by Nawaratna Mudiyansele Herat Hami and another; on the south by Meegahamulawatta claimed by Nawaratna Mudiyansele Ausadahami; on the west by Aswedduma claimed by Punchiralalage Panchirala and another.



Surveyor-General's Office,
Colombo, December 12, 1919.

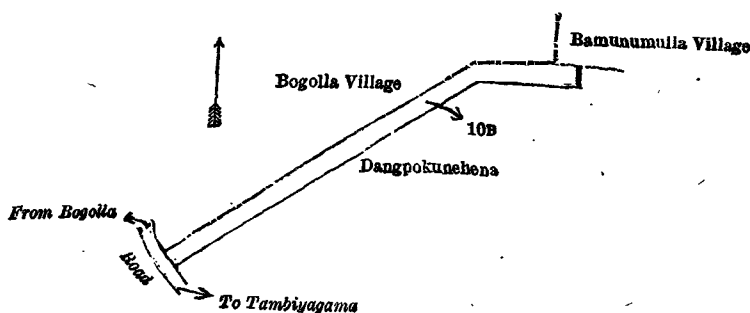
Scale of 4 Chains to an Inch.

H. P. HARRISON,
for Surveyor-General.

IV.—Block survey preliminary plan 1,687.

Lot.	Name of Land.	Extent, A. R. P.
10B	Dangpokunehena	0 1 21

and bounded as follows: on the north by the village limit of Bogolla, the village limit of Bamunumulla; on the east and south by Dangpokunehena claimed by Leandrew Fonseka Kulatilaka of Hettipola; on the west by the road from Tambiyagama to Bogolla.



Surveyor-General's Office,
Colombo, December 12, 1919.

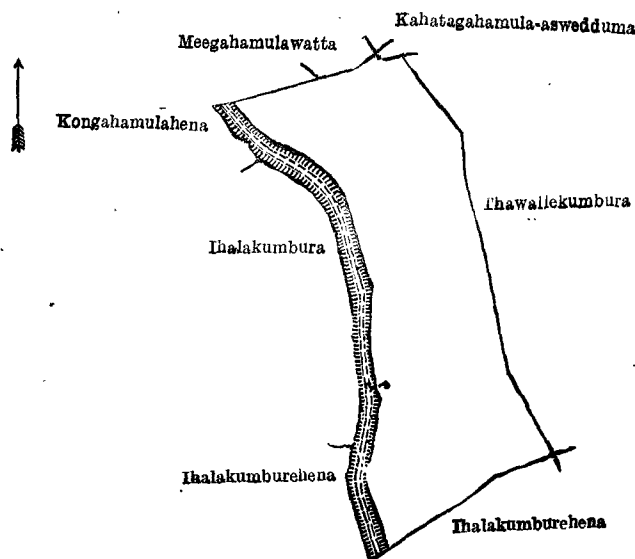
Scale of 4 Chains to an Inch.

H. P. HARRISON,
for Surveyor-General.

V.—Block survey preliminary plan 1,687.

Lot.	Name of Land.	Extent, A. R. P.
16	Alutwewa tank	3 0 35

and bounded as follows: on the north by Kongahamulahena claimed by Nawaratna Mudiyansele Ranhami and another, Meegahamulawatta claimed by Nawaratna Mudiyansele Ranhami, Kahatagahamula-aswedduma claimed by Nawaratna Mudiyansele Ranhami; on the east by Thawallekumbura claimed by Sunanda Unnase of Ratmulukande temple and two others; on the south by Ihalakumburehena claimed by W. C. Mendis Abeyssekera and others; on the west by Ihalakumburehena claimed by W. C. Mendis Abeyssekera and others; Ihalakumbura claimed by Nawaratna Mudiyansele Panchirala and others; Kongahamulahena claimed by Nawaratna Mudiyansele Ranhami and another.



Surveyor-General's Office,
Colombo, December 12, 1919.

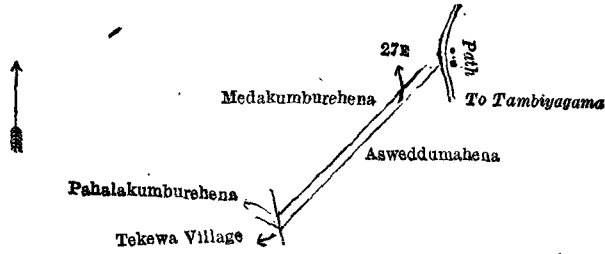
Scale of 4 Chains to an Inch.

H. P. HARRISON,
for Surveyor-General.

VI.—Block survey preliminary plan 1,687.

Lot.	Name of Land.	Extent, A. R. P.
27B	Medakumburehena	0 0 15

and bounded as follows: on the north by Medakumburehena claimed by Dunakayawatta Nonohami and another; on the east by the path to Tambiyagama; on the south by Asweddumahena claimed by Ratnayaka Mudiyansele Punchedappuhami of Henegedera; on the west by the village limit of Tekawa, Pahalakumburehena claimed by Nawaratna Mudiyansele Mudalihami.



Surveyor-General's Office,
Colombo, December 12, 1919.

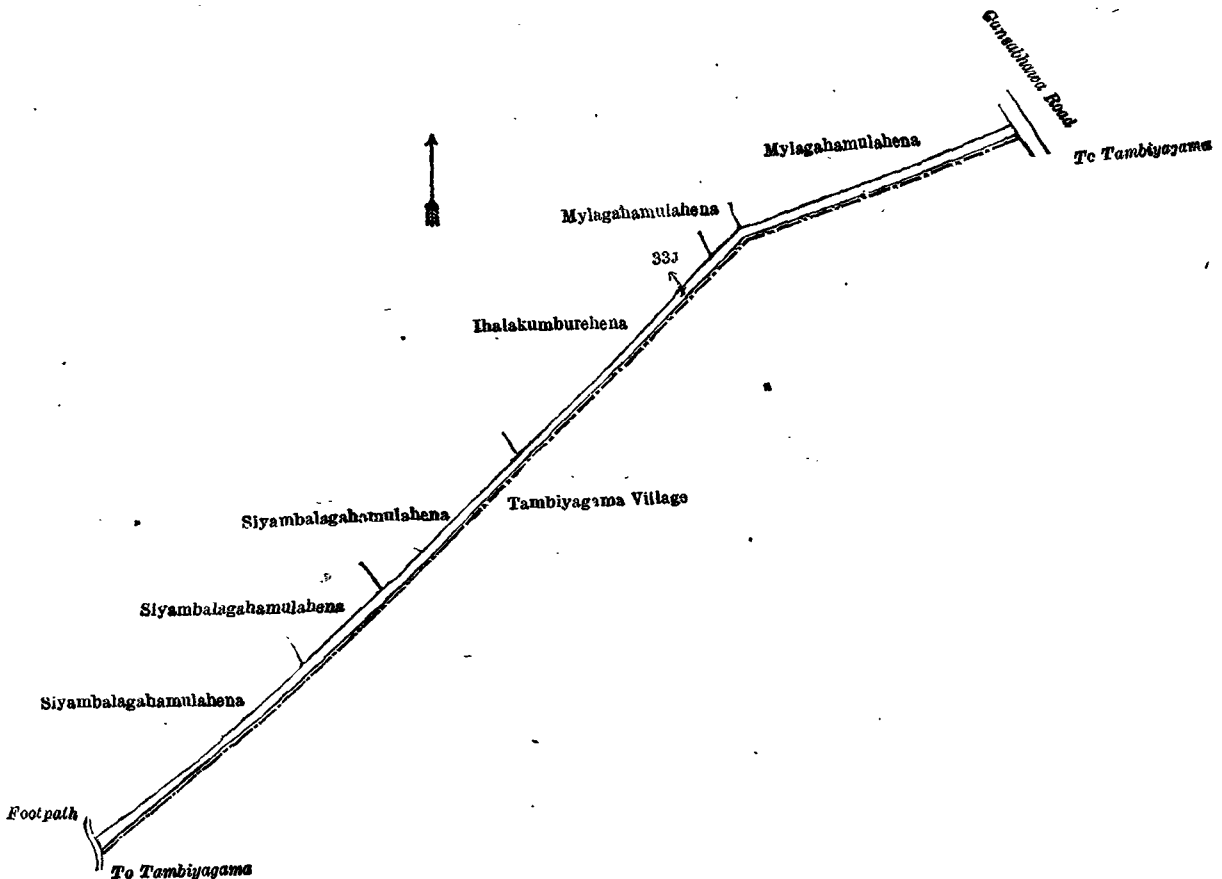
Scale of 4 Chains to an Inch.

H. P. HARRISON,
for Surveyor-General.

VII.—Block survey preliminary plan 1,687.

Lot.	Name of Land.	Extent, A. R. P.
33J	Siyambalagahamulahena	0 2 6

and bounded as follows: on the north by Siyambalagahamulahena claimed by Nawaratna Mudiyansele Kirietana, Siyambalagahamulahena claimed by Nawaratna Mudiyansele Heraththami, Siyambalagahamulahena claimed by Nawaratna Mudiyansele Ranhami, Ihalakumburehena claimed by W. C. Mendis Abeysekera and others, Mylagahamulahena claimed by Sunanda Unnanse of Ratmulukande temple and others; on the east by the Gansabhawa road from Tambiyagama; on the south by the village limit of Tambiyagama; on the west by the footpath from Tambiyagama.



Surveyor-General's Office,
Colombo, December 12, 1919.

Scale of 4 Chains to an Inch.

H. P. HARRISON,
for Surveyor-General.

Kurunegala S. O. 19—1920.

Kegalla Notice No. 7,514.

Notice under "The Waste Lands Ordinances of 1897, 1899, 1900, and 1903."

TAKE notice that unless within three months from March 26, 1920, the persons, if any, who claim any interest in the lands hereinafter mentioned or in any one or more of such lands or to some interest therein make claim in person or in writing to the said lands or any of them or to some interest therein to Frederick Lewis, Esq., Special Officer appointed under section 28 of "The Waste Lands Ordinances of 1897, 1899, 1900, and 1903," at his office at Colombo :

Such Special Officer, in pursuance of the powers vested in him by the said Ordinances, will declare by writing under his hand that the said lands, or such of them as to which no claim has been made, are the property of the Crown.

FREDERICK LEWIS,
Special Officer.

NOTE.—A claim to a right of way over the said lands or any of them is a claim to an interest in the land or lands.

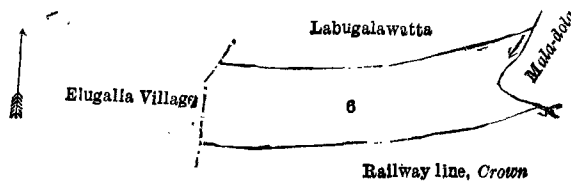
Description of the Lands referred to.

The following lots situated in the village of Yatiwaldeniya, in the Galboda pattu of Galboda korale of the Kegalla District, in the Province of Sabaragamuwa, as described in the annexed diagrams :—

I.—Block survey preliminary plan 167.

Lot.	Name of Land.	Extent, A. R. P.
6 ..	Railway reservation (leased from the Crown)	1 0 18

and bounded as follows : on the north by Labugawatta claimed by Muhandirangedera Ranhamy and another ; on the east by Mala-dola ; on the south by a railway line to be declared the property of the Crown under the Waste Lands Ordinances ; on the west by the village limit of Elugalla.



Scale of 4 Chains to an Inch.

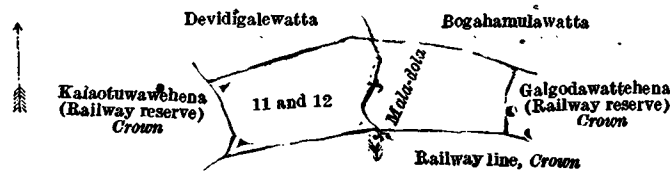
Surveyor-General's Office,
Colombo, January 10, 1920.

H. P. HARRISON,
for Surveyor-General.

II.—Block survey preliminary plan 167.

Lot.	Name of Land.	Extent, A. R. P.
11 ..	Railway reservation (leased from the Crown)	0 2 14
12 ..	Do. (do.)	0 1 35
		1 0 9

and bounded as follows : on the north by Devidigawatta claimed by Gonugalayalaye Jotiya, Bogahamulawatta claimed by Pahalagedera Siyatu and others ; on the east by Galgodawattehena (railway reserve) to be declared the property of the Crown under the Waste Lands Ordinances ; on the south by a railway line to be declared the property of the Crown under the Waste Lands Ordinances ; on the west by Kalaotuawehena (railway reserve) to be declared the property of the Crown under the Waste Lands Ordinances.



Scale of 4 Chains to an Inch.

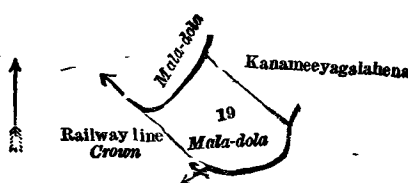
Surveyor-General's Office,
Colombo, January 10, 1920.

H. P. HARRISON,
for Surveyor-General.

III.—Block survey preliminary plan 167.

Lot.	Name of Land.	Extent, A. R. P.
19 ..	Railway reservation (leased from the Crown)	0 1 27

and bounded as follows : on the north by Mala-dola ; Kanameeyagalshena claimed by Pahalagedera Mudiyanse ; on the east by Kanameeyagalshena claimed by Pahalagedera Mudiyanse, Mala-dola ; on the south by Mala-dola, a railway line to be declared the property of the Crown under the Waste Lands Ordinances ; on the west by a railway line to be declared the property of the Crown under the Waste Lands Ordinances, Mala-dola.



Scale of 4 Chains to an Inch.

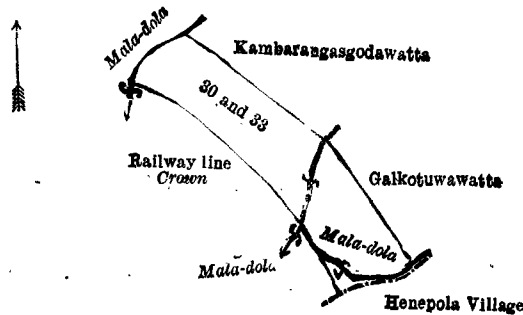
Surveyor-General's Office,
Colombo, January 10, 1920.

H. P. HARRISON,
for Surveyor-General.

IV.—Block survey preliminary plan 167.

Lot.	Name of Land.	Extent, A. R. P.
30 ..	Railway reservation (leased from the Crown)	0 2 21
33 ..	Do. (do.)	0 1 18
		0 3 39

and bounded as follows : on the north by Mala-dola, Kambarangasgodawatta claimed by Wahumpurayalage Sanda and others ; on the east by Galkotuwawatta claimed by the heirs of Kuttiyakankani and others ; on the south by the village limit of Henepola, railway line to be declared the property of the Crown under the Waste Lands Ordinances ; on the west by railway line to be declared the property of the Crown under the Waste Lands Ordinances, Mala-dola.



Surveyor-General's Office,
Colombo, January 10, 1920.

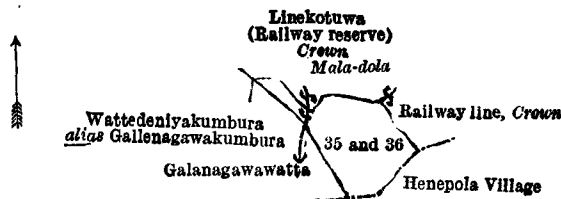
Scale of 4 Chains to an Inch.

H. P. HARRISON,
for Surveyor-General.

V.—Block survey preliminary plan 167.

Lot.	Name of Land.	Extent, A. R. P.
35 ..	Railway reservation (leased from the Crown)	0 1 12
36 ..	Do. (do.)	0 0 7
		0 1 19

and bounded as follows : on the north by Linekotuwa (railway reserve) to be declared the property of the Crown under the Waste Lands Ordinances, Mala-dola ; on the east by railway line to be declared the property of the Crown under the Waste Lands Ordinances, the village limit of Henepola ; on the south by the village limit of Henepola, Galanagawawatta claimed by Kuruwe Vidanelage Kirihamy ; on the west by Galanagawawatta claimed by Kuruwe Vidanelage Kirihami, Wattedeniyekumbura *alias* Gallenagawakumbura claimed by Kuruwe Vidanaglage Appuhamy and others.



Surveyor-General's Office,
Colombo, January 10, 1920.

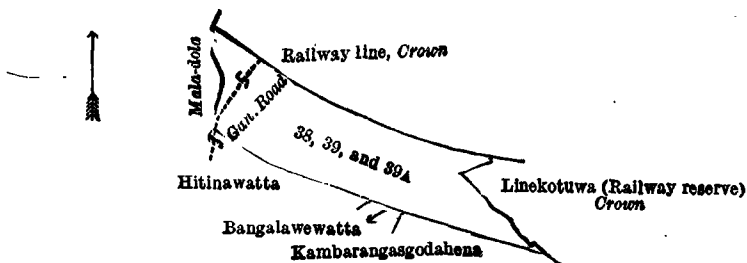
Scale of 4 Chains to an Inch.

H. P. HARRISON,
for Surveyor-General.

VI.—Block survey preliminary plan 167.

Lot.	Name of Land.	Extent, A. R. P.
38 ..	Railway reservation (leased from the Crown)	0 0 28
39 ..	Do. (do.)	0 2 3
39A ..	Do. (do.)	0 1 25
		1 0 16

and bounded as follows : on the north by railway line to be declared the property of the Crown under the Waste Lands Ordinances ; on the east by Linekotuwa (railway reserve) to be declared the property of the Crown under the Waste Lands Ordinances ; on the south by Kambarangasgodahena sold to Kuruwe Vidanalage Kirihamy under the Waste Lands Ordinances, Bangalawewatta claimed by Wiyannalaye Kiri Hatana, Hitanawatta claimed by Hennikgedera Bandirala and others ; on the west by Mala-dola.



Surveyor-General's Office,
Colombo, January 10, 1920.

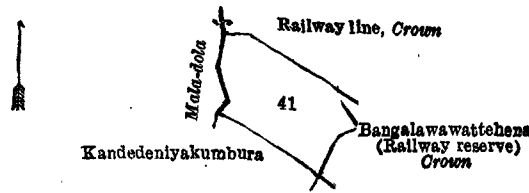
Scale of 4 Chains to an Inch.

H. P. HARRISON,
for Surveyor-General.

VII.—Block survey preliminary plan 167.

Lot.	Name of Land.	Extent, A. R. P.
41 ..	Railway reservation (leased from the Crown)	0 1 37

and bounded as follows : on the north by a railway line to be declared the property of the Crown under the Waste Lands Ordinances ; on the east by Bangalawattehena (railway reserve) to be declared the property of the Crown under the Waste Lands Ordinances ; on the south by Kandedenyakumbura claimed by Wahumpurayalage Ukku and others ; on the west by Mala-dola.



Surveyor-General's Office,
Colombo, January 10, 1920.

Scale of 4 Chains to an Inch.

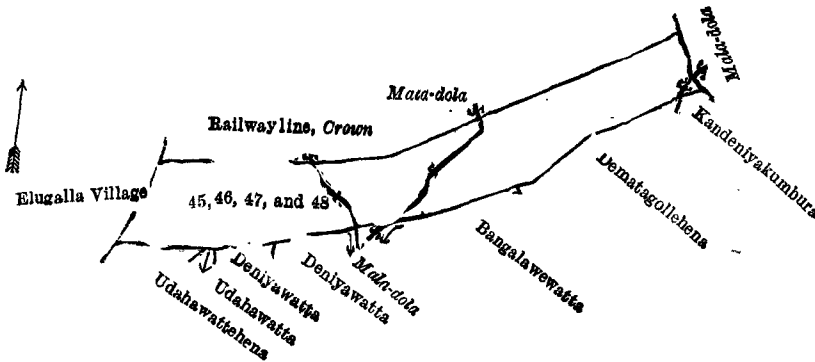
H. P. HARRISON,
for Surveyor-General.

VIII.—Block survey preliminary plan 167.

Lot.	Name of Land.	Extent, A. R. P.
45 ..	Railway reservation (leased from the Crown)	0 2 16
46 ..	Do. (do.)	0 2 5
47 ..	Do. (do.)	0 1 16
48 ..	Do. (do.)	0 1 19

1 3 16

and bounded as follows : on the north by railway line to be declared the property of the Crown under the Waste Lands Ordinances ; on the east by Mala-dola ; on the south by Kandedenyakumbura claimed by Wahumpurayalage Ukku and others, Dematagollehena claimed by Wahumpurayalage Ukku and others, Bangalawatta claimed by Wiyanneilage Kiri Hatana, Deniyawatta claimed by Dingiri Banda and another, Udahawatta claimed by Muhandiragedera Ranhamy and another, Udahawattehena sold by the Crown under the Waste Lands Ordinances ; on the west by the village limit of Elugalla.



Surveyor-General's Office,
Colombo, January 10, 1920.

Scale of 4 Chains to an Inch.
Kegalla S. O. 6—1920.

H. P. HARRISON,
for Surveyor-General.

Ratnapura Notice No. 7,515.

Notice under "The Waste Lands Ordinances of 1897, 1899, 1900, and 1903."

TAKE notice that unless within three months from March 26, 1920, the persons, if any, who claim any interest, including claims to right of way, in the land hereinafter mentioned or in any one or more of such lands or to some interest therein make claim in person or in writing to the said lands or any of them or to some interest therein to the Government Agent of the Province of Sabaragamuwa.

Such Government Agent, in pursuance of the powers in him vested by the said Ordinances, will declare by writing under his hand that the said lands, or such of them as to which no claim has been made, are the property of the Crown.

E. B. ALEXANDER,
Government Agent.

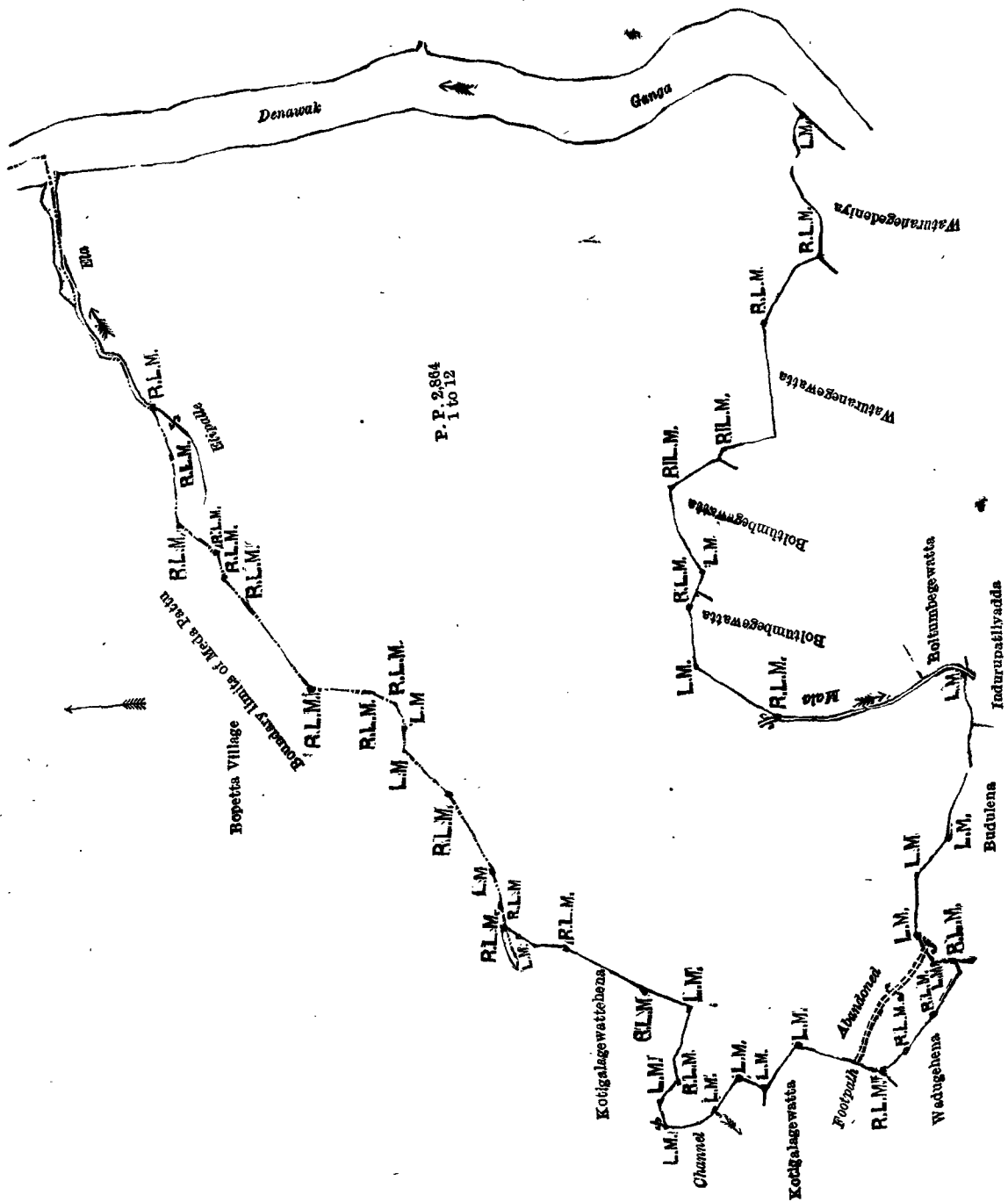
Description of the Land referred to.

The following lots situated in the village of Lellopitiya, in the Uda pattu of Nawadun korale, in the Ratnapura District, of the Province of Sabaragamuwa, as described in the annexed diagrams :—

I.—Preliminary plan 2,864.

Lot.	Name of Land.	Extent, A. R. P.	Lot.	Name of Land.	Extent, A. R. P.
1 ..	Kotigalagewattehena	0 1 35	8 ..	Nindawatta alias Batalahena alias Panwalagawahena..	4 2 13
2 ..	Nindawatta alias Batalahena alias Panwalagawahena..	0 0 34	9 ..	Estate road	0 0 25
3 ..	Do. ..	0 0 30	10 ..	Nindawatta alias Batalahena alias Panwalagawahena..	0 3 18
4 ..	Nindawatta alias Nindawattehena	0 0 13	11 ..	Do. ..	0 0 33
5 ..	Do. ..	4 1 32	12 ..	Waturanegewatta	0 0 30
6 ..	Do. ..	6 0 22			
7 ..	Nindawatta alias Batalahena alias Panwalagawahena	10 0 36			27 3 1

and bounded as follows : on the north by Bopetta village or the boundary limits of Meda pattu ; on the east by Denawak-ganga ; on the south by Waturanegedeniya claimed by K. Dingiri Mudiyanse and others, Waturanegewatta claimed by U. A. Tepanis Appuhamy, Boltumbegewatta claimed by B. Kombihami and others, Mala-dola, Boltumbegewatta claimed by B. Kombihami and others, Indurupatliyadda claimed by G. Rattranhami and others, Budulena Vihare, claim No. 1,232, Wadugehena claimed by W. Menik Nachchire and others ; on the west by Wadugehena claimed by W. Menik Nachchire and others, Kotigalagewatta claimed by P. Matu Henaya and another, the channel, Kotigalagewattehena claimed by P. Matuhenaya and another.



Surveyor-General's Office,
Colombo, September 23, 1919.

Scale of 4 Chains to an Inch.

G. K. THORNHILL,
for Surveyor-General.

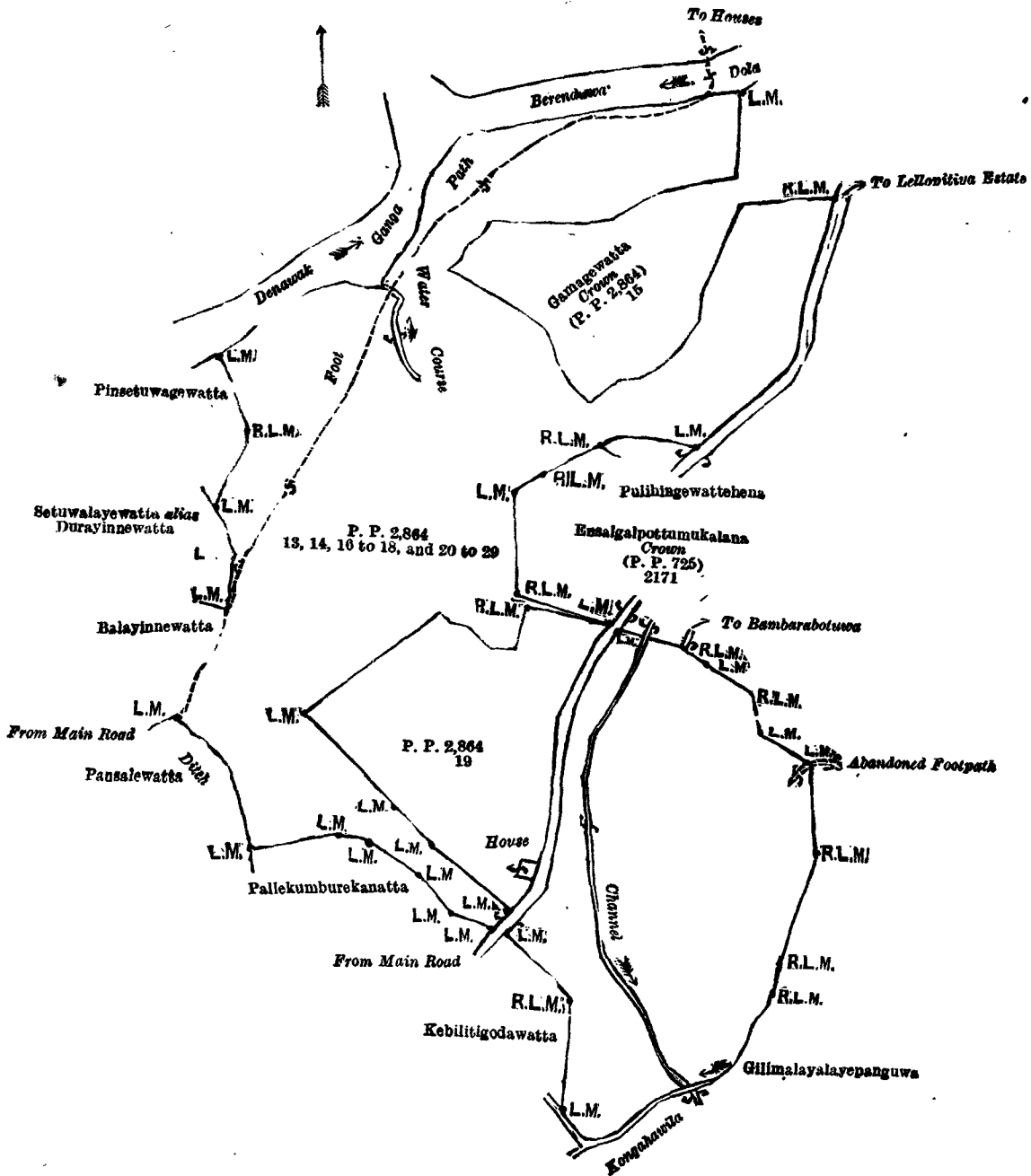
II.—Preliminary plan 2,864.

Lot.	Name of Land.	Extent, A. B. P.	Lot.	Name of Land.	Extent, A. B. P.
13 ..	Gamagewatta <i>alias</i> Bambarawiledeniye-goda-atura 1 1 3	24 ..	Kebilitigodawatta 0 1 19
14 ..	Gamagewatta 1 2 34	25 ..	Do. 0 2 2
16 ..	Do. 1 1 36	26 ..	Pallekumburekanatta 1 2 26
17 ..	Bambarawedeniya 1 3 15	27 ..	Ensalgalpottemukalana <i>alias</i> Bambarawedeniyegodahena 0 0 4
18 ..	Bambarawedeniyegodahena 2 3 17	28 ..	Ensalgalpottemukalana <i>alias</i> Kebilitigodahena 0 1 4
20 ..	Do. 0 0 23	29 ..	Minor road 0 0 6
21 ..	Do. 0 1 29			
22 ..	Kebilitigodahena 0 0 9			
23 ..	Do. 3 1 28			16 0 15

and bounded as follows : on the north by Denawak-ganga and Berenduwa-dola; on the east by Gamagewatta claimed by the Crown (P. P. 2,864/15), estate road to Lellopitiya estate, Pulihingewattahena claimed by U. A. Tepanis Appuhamy, Ensalgalpottemukalana claimed by the Crown (P. P. 725/2,171), Gilimalayalayepanguwa claimed by U. A. Dharmasiri and others ; on the south by Kongahawila-ela, Kebilitigodawatta claimed by V. Jayatuwa, Pallekumburekanatta claimed by U. A. Dharmasiri and others ; on the west by Pansalewatta claimed by E. M. Rammalhami and others, Balainnewatta claimed by B. M. Punchimahamaya, Setuwalayewatta *alias* Durayinnawatta claimed by U. A. Tepanis Appuhami and others, Pinsetuwagewatta claimed by U. A. Tepanis Appuhami and others.

NOTE.—The following lot lying within the above-mentioned boundaries is excluded from this notice, and its extent of 2 acres 2 roods and 6 perches is not included in the acreage of 16 acres and 15 perches given above :—

Lot.	Name of Land.	Preliminary plan 2,864.	Extent, A. R. P.
19	Bambaraweldeniyegodahena		2 2 6



Surveyor-General's Office,
Colombo, September 23, 1919.

Scale of 4 Chains to an Inch.

G. K. THORNHILL,
for Surveyor-General.

Uva Notice No. 7,516.

Notice under "The Waste Lands Ordinances of 1897, 1899, 1900, and 1903."

TAKE notice that unless within three months from March 26, 1920, the persons, if any, who claim any interest in the lands hereinafter mentioned or in any one or more of such lands or to some interest therein make claim in person or in writing to the said lands or any of them or to some interest therein to M. T. Archibald, Esq., Special Officer appointed under section 28 of "The Waste Lands Ordinances of 1897, 1899, 1900, and 1903," at his office at Colombo :

Such Special Officer, in pursuance of the powers vested in him by the said Ordinances, will declare by writing under his hand that the said lands, or such of them as to which no claim has been made, are the property of the Crown.

M. T. ARCHIBALD,
Special Officer.

NOTE.—A claim to a right of way over the said lands or any of them is a claim to an interest in the land or lands.

Description of the Lands referred to.

The following lots situated in the village of Nawalagama, in the Kumbalwela korale of the Yatikinda division, in the Province of Uva, as described in the annexed diagrams :—

I.—Block survey preliminary plan 1.

Lot.	Name of Land.	Extent, A. R. P.
148E ..	Mahakandura (stream) ..	0 0 8

and bounded as follows : on the north by Kehellandehena claimed by Malankumbure Mahimi, Malankumburewatta claimed by Malankumbure Huduwa and others ; on the east and south by Kotaheraligahagawahena claimed by Malankumbure Aruma and others ; on the west by Ranahinnepatana *alias* Kurundugahamadepatana claimed by the Crown, Mahakandurehena claimed by Malankumbure Dinasa.



Surveyor-General's Office,
Colombo, February 10, 1920.


Scale of 4 Chains to an Inch.

F. J. SALMON,
for Acting Surveyor-General.

II.—Block survey preliminary plan 1.

Lot.	Name of Land.	Extent, A. R. P.
167L ..	Ela (stream) ..	0 0 3

and bounded as follows : on the north and east by Galapitalandehena claimed by Abesingha Naidelage Heen Appu ; on the south by the Ambalamelekandura ; on the west by Kolawatta claimed by Aparekke Jayasundara Mudiyansele Heen Banda, Kolawatta claimed by Aparekke Jayasundara Mudiyansele Heen Banda Gamarala.



Surveyor-General's Office,
Colombo, February 10, 1920.


Scale of 4 Chains to an Inch.

F. J. SALMON,
for Acting Surveyor-General.

III.—Block survey preliminary plan 1.

Lot.	Name of Land.	Extent, A. R. P.
510M ..	Kandura (stream) ..	0 0 3

and bounded as follows : on the north by Helawattearawehena claimed by Rammanda Arachchi Dewyalage Huduwa Kattadiya ; on the east by T. P. 163,207 ; on the south by Demodara-arawehena claimed by Marawiwanni Durayalage Kiriansa Duraya ; on the west by an ela.



Surveyor-General's Office,
Colombo, February 10, 1920.

Scale of 4 Chains to an Inch.

F. J. SALMON,
for Acting Surveyor-General.

IV.—Block survey preliminary plan 1.

Lot.	Name of Land.	Extent, A. R. P.
715B ...	Kandura (stream) ..	0 0 0.5

and bounded as follows : on the north by Deiyannekumbura claimed by Rammanda Dewyalage Weliarawe Dinasa ; on the east by T. P. 277,159 ; on the south by Bokotuwewatta claimed by Rammanda Dewyalage Huduwa ; on the west by an ela.



Surveyor-General's Office,
Colombo, February 10, 1920.

Scale of 4 Chains to an Inch.

F. J. SALMON,
for Acting Surveyor-General.

LAND SALES IN THE SOUTHERN PROVINCE.

It is hereby notified for general information that notices of lease sales regarding lot 20j in final village plan No. 560, appeared in *Government Gazette* No. 7,087 of February 20, 1920, and lots 151H and 74½ in final village plan No. 533, appeared in *Government Gazette* No. 7,091 of March 12, 1920, are cancelled.

Matara Kachcheri,
March 22, 1920.

J. D. BROWN,
Assistant Government Agent.

LAND SALES IN THE NORTH-WESTERN PROVINCE.

No. 2,162, N.W. P.—At 10 A.M., on Friday, May 28, 1920, the Assistant Government Agent for the Puttalam and Chilaw Districts will put up to auction, at his office in Puttalam, the under-mentioned portions of Crown land, on the terms authorized by Government. Nineteen allotments of land situated in the Puttalam pattu division of the Puttalam District of the North-Western Province.

Lot.	Name of Land.	Preliminary plan 4,709.—Navatkadu. Claimant—Crown.		Description.	Extent.		Upset price per acre, Rs.
		Name of Applicant.			A.	R. P.	
1	Periyainikani	.. Suakino Anthony	..	Scrub	.. 1	0 27	35
Preliminary plan 4,246.—Wadatta.							
1744	Kiulakelemukalana	.. Abeyaratne Heratmudiyanselage Banda	..	Forest	.. 2	1 32	65
1745	Do.	.. Abeyaratne Heratmudiyanselage Punchirala of Wadatta	..	do.	.. 2	3 17	65
1748	Do.	.. Abeyaratna Heratmudiyanselage Banda Gan-Arachchi	..	do.	.. 2	1 30	70
Preliminary plan 4,530.—Havatkadu.							
2846	Nawaladipallamkadu	.. Anthonipillai Manuepillai	..	Chena	.. 3	1 11	45
2847	Do.	.. Anthony Maduthipillai	..	do.	.. 2	3 3	45
Preliminary plan 4,531.—Navatkadu.							
2848	Settinevalpallam	.. Suwakinipillai Anthonypillai	..	Scrub	.. 1	0 21	45
Preliminary plan 4,480.—Punawitiya.							
2643	Palugahahena	.. Mudalihamige Podihamy	..	Low jungle	.. 1	0 30	40
2644	Rathmalgahawewahena	.. Kapuruhamige Kirihamy	..	Chena	.. 1	0 16	35
Preliminary plan 4,849.—Periyakattakaduwa.							
1	Palugahahenyaya	.. W. M. K. Sohondirala	..	Chena	.. 1	0 19	17.50
2	Do.	.. E. M. M. Banda	..	do.	.. 1	1 27	17.50
Preliminary plan 4,871.—Taluwa.							
1	Pootadimadukadu	Scrub, reservation for road	.. 0	0 8	—*
2	Do.	.. Mr. C. W. Brito	..	Scrub	.. 3	0 7	27.50
Preliminary plan 4,872.—Taluwa.							
1	Pootadimadukadu	.. Mr. C. W. Brito	..	Scrub	.. 8	1 20	27.50
Preliminary plan 4,880.—Sembukkuliya.							
1	Sembukkuliyamukalana	.. J. D. Paulu Appuhamy	..	Jungle	.. 4	3 27	90
Preliminary plan 4,846.—Tettapolai.							
Claimant—Crown, encroached and claimed by Ana Wana Mana Annamma and others.							
1	Pattayama	.. Crown	..	Coconut garden	.. 7	3 13	213
Claimant—Crown.							
2	Pattayama	.. Crown	..	Cocount garden, reservation for road	.. 0	1 10	—*
Claimant—Crown, encroached and claimed by Ana Wana Mana Annamma and others.							
3	Tillankuli or Poriyavelaveiltotam	.. Crown	..	Coconut garden	.. 12	2 21	202
4	Tillankulipoilagalala	.. Crown	..	do.	.. 1	0 33	660

* Not for sale.

Further information regarding these lands can be obtained from the Assistant Government Agent, Puttalam, and their plans from the Surveyor-General.

Colonial Secretary's Office,
Colombo, March 22, 1920.

B. HORSBURGH,
Acting Colonial Secretary.

No. 2,163, N.W. P.—At 10 A.M., on Saturday, May 29, 1920, the Assistant Government Agent for the Puttalam and Chilaw Districts will put up to auction, at his office in Puttalam, the under-mentioned portions of Crown land, on the terms authorized by Government. Twenty-two allotments of land situated in the Puttalam pattu division of the Puttalam District of the North-Western Province.

Lot.	Name of Land.	Name of Applicant.	Description.	Extent.		Upset price per acre, Rs.
				A.	R. P.	
Preliminary plan 4,890.—Punawitiya.						
1	Welalangkaele	Weerasinghe Mudiyansele Panchiralage Mudalihamy, Gan-Arachchi	Low jungle	1	0 37	30
2	Do.	—	Low jungle, reservation for road	0	0 16	—*
3	Kumbukgahakumbura	—	Paddy, encroachment by Herathamige Ukku Banda and Mudalihamige Dingiri Banda	0	0 8	70
4	Do.	—	Paddy, encroachment by Appuralage Ranhamy	0	0 28	70
5	Do.	—	Paddy, encroachment by Kapuruhamige Kirihamy	0	0 33	70
6	Do.	—	Paddy, encroachment by Appuralage Ranhamy	0	0 11	70

Preliminary plan 4,863.—Kandatoduwa.

1	Kandatoduwakele	M. Layad Perera	Scrub	5	0 4	35
2	Do.	—	Scrub, reservation for road	0	3 16	—*
3	Do.	M. A. D. Diogu Fernando	Scrub	6	0 2	35
4	Do.	M. A. Domingu Adrian Fernando	do.	5	0 0	35
5	Do.	M. Francisco Perera	do.	4	0 34	35
6	Do.	—	Scrub, reservation for cart track	0	0 37	—*

Preliminary plan 4,254.—Sinnakattakaduwa.

1785	Dangaswewamukalana	Wannihamy, Vel-Vidane	Forest	2	2 17	65
1786	Do.	A. H. M. Kapuruhamy	do.	2	1 20	65
1787	Do.	Heratham, Vel-Vidane	do.	1	0 20	60
1789	Do.	A. M. Andirala	do.	4	2 22	65
1790	Do.	Ranhamy, Vedarala	do.	4	2 8	65
1791	Do.	R. Bandara Panchirala	do.	2	1 35	65

Preliminary plan 4,226.—Taluwa.

1668	Sembukulikadu	Antonipulle Mariampulle	Scrub	2	0 33	40
1669	Do.	Antony Bastian	do.	1	3 26	40
1671	Do.	Antony Gabriel	do.	1	3 33	40
1675	Do.	Martinu Marianu	do.	1	0 1	30

* Not for sale.

Further information regarding these lands can be obtained from the Assistant Government Agent, Puttalam, and their plans from the Surveyor-General.

Colonial Secretary's Office,
Colombo, March 22, 1920.

B. HORSBURGH,
Acting Colonial Secretary.

LAND SALES IN THE NORTH-CENTRAL PROVINCE.

No. 2,092, N.C. P.—The Government Agent, North-Central Province, will on Wednesday, May 5, 1920, at 1 P.M., at the Anuradhapura Kachcheri, put up to auction, for sale, or settlement or will otherwise dispose of, the under-mentioned portions of Crown land, in accordance with the regulations of Government regarding land sales. Thirty-three allotments of land situated in the Nuwaragam, Hurulu, and the Kalagam palatas of the Nuwarakalawiya district of the North-Central Province.

Lot.	Name of Land.	Name of Applicant.	Description.	Extent.		Upset price per acre, Rs.
				A.	R. P.	
Preliminary plan 5,371. Village—Ranawa in Kiralowa kolare.						
1	Nitulgahaidama	K. M. Tikiri Appu of Ranawa	Jungle fit for garden	0	1 33	16
2	Wathagawahena	do.	Chena, kurakkan, leased by K. Nanhamy	0	2 0	18

Preliminary plan 5,383. Village—Indunugala in Kalagam korale south.

1	Godakiralagahabena	D. Kirihamy, Korale of Eppawala	Chena	0	1 24	20
---	--------------------	---------------------------------	-------	---	------	----

Preliminary plan 5,384. Village—Pallekagama in Kalagam korale south.

1	Diulgahabena	W. Banda of Pallekagama	Chena	1	0 0	20
---	--------------	-------------------------	-------	---	-----	----

Lot.	Name of Land.	Name of Applicant.	Description.	Extent.			Upset price per acre, Rs.
				A.	R.	P.	
Preliminary plan 5,388. Village—Perimiyankulama in Ulagalla korale.							
2*	Meegaha-akkaraya	—	Jungle	0	3	33	16
3	Do.	—	Paddy field	1	0	13	30
Preliminary plan 5,399. Village—Manewa in Kalagam korale north.							
10	Talgahahena	—	Jungle	1	0	32	16
21	Puranawatta	R. Dingiri Banda and 3 others	Old coconut garden	1	0	20	16
Preliminary plan 5,408. Village—Kalawewa in Kalagam korale north.							
1	Mailagahaidama	—	Jungle	0	1	20	20
Preliminary plan 5,415. Village—Hendegama in Kunchuttu korale.							
1	Dambagahaidama	P. V. V. Badderawewa Lekama of Tunbiriwewa	Low jungle fit for paddy	0	2	33	18.50
2	Do.	do.	do.	1	3	27	18.50
6	Do.	do.	Low jungle	0	0	10	16
Preliminary plan 5,416. Village—Medawewa in Kunchuttu korale.							
1	Eketugahaidama	K. V. Bandiya, Vel-Dewaya of Kalibendewa	Chena suitable for paddy	3	0	5	18
2	Do.	—	Reservation for Wan-ela	0	1	18	—*
Final village plan 180. Village—Ipolagama in Eppawala korale.							
7K	Ipolagamakele	A. Menikrala, Vel-Vidane of Ipolagama	High jungle	2	0	0	21
7L	Do.	do.	Jungle	1	0	0	18.50
7M	Do.	P. Kiribanda of Ipolagama	Chena	0	3	25	18.50
7N	Puranawela	—	Paddy, encroachment by K. Suthahamy and another	0	1	11	20
7O	Alutwatta	—	Garden containing coconut trees 12 years old and 2 huts, encroachment by D. Ranhamy of Ipolagama	1	0	4	300
7P	Ipolagamakele	A. Menikrala, Vel-Vidane of Ipolagama	Chena	1	0	2	17
7Q	Do.	P. D. Wannihamy, Vel-Vidane of Ipolagama	do.	1	0	4	17
7S	Do.	V. Vedaralage Ranhamy of Ipolagama	do.	0	3	36	17
7T	Do.	—	do.	0	0	28	17
Final village plan 158. Village—Sangilikulama in Kende korale.							
6Z	Sangilikulamalanda or Sangilikulamakele	K. G. Appurala, ex-Vel-Vidane of Sangilikulama	Low forest	1	3	34	21
6AA	Ela	—	Stream	0	0	8	21
6AB	Sangilikulamalanda or Sangilikulamakele	A. Velvidanege Kapurula of Sangilikulama	Low forest	1	0	0	21
6AC	Do.	B. Vedaralage Ranhamy of Ukkulan- kulama	do.	1	0	13	21
6AD	Do.	K. M. Kapuruhamy, Vel-Vidane of Ukkulan- kulama	Open land	0	1	1	16
Final village plan 346. Village—Kiralogama in Nuwaragam korale.							
1I	Kiralogamakele	M. Wannihamy and M. Hitihamy of Kirilogama	Jungle	4	0	21	16†
Final village plan 348. Village—Kumbukwewa in Nuwaragam korale.							
1D	Kumbukwewakele	Bairalage Kirihamy of Ketakele	Jungle	0	2	9	21†
1E	Do.	do.	do.	0	1	30	21†
1F	Do.	Bandavedarala of Ketakele	do.	0	2	9	21†
1G	Do.	do.	do.	0	1	35	21†

* This land is not for sale.

† These lands are irrigable under the Kalawewa-Yoda-ela scheme, and are at present subject to an annua water-rate of Rs. 2 per acre. The rate may, however, vary in accordance with such regulations as may be laid down by His Excellency the Governor hereafter. It should also be noted that water will be supplied to these land lots for the maha cultivation only.

Further particulars regarding the above-mentioned land lots may be obtained from the Government Agent, North-Central Province, and plans of them from the Surveyor-General.

Colonial Secretary's Office,
Colombo, March 18, 1920.

B. HORSBURGH,
Acting Colonial Secretary.

LAND SALES BY THE SETTLEMENT OFFICER.

NORTH-WESTERN PROVINCE.

No. 5,516, S. O.—On Monday, May 10, 1920, at 11 A.M., the Land Settlement Officer, will put up for sale or settlement, at Hettipola Camp, the under-mentioned portions of Crown land, on the terms authorized by Government. Three allotments of land situated in the Giratalane korale of the Dewamedhi hatpattu division of the Kurunegala District of the North-Western Province.

Lot.	Name of Land.	Name of Claimant.	Description.	Extent.	
				A.	R. P.
Block survey preliminary plan 1,713.—Kotambepitiya.					
34	Dangahamulawatta ..	(1) Balayadurayalagegedera Pini, (2) ditto Malli, both of Galagedera in Angomu korale	Garden ..	1	1 35
80	Attikkagahamulawatta	(1) Loku Veda Gurunnahelagegedera Isma Lebbe of Madige Kotambepitiya, (2) ditto Patumma of Hindagolla in Medaketiya korale	do. ..	0	1 12
81	Migahamulahena ..	(1) Paragahakotuwe Lekamalagegedera Hawwa Nachchire, (2) ditto Tambi Lebbe, (3) Mara Veda Gurunnahelagegedera Isma Lebbe, all of Madige Kotambepitiya	Chena ..	0	1 16

Upset price at Rs. 15 to Rs. 50 per acre. Further information regarding these lands can be obtained from the Land Settlement Officer, and plans of them from the Surveyor-General.

Colonial Secretary's Office,
Colombo. March 24, 1920.

B. HORSBURGH,
Acting Colonial Secretary.

No. 5,517, S. O.—On Monday, May 10, 1920, at 11 A.M., the Land Settlement Officer will put up for sale or settlement, at Hettipola Camp, the under-mentioned portions of Crown land, on the terms authorized by Government. Five allotments of land situated in the Giratalane korale of the Dewamedhi hatpattu division of the Kurunegala District of the North-Western Province.

Lot.	Name of Land.	Name of Claimant.	Description.	Extent.	
				A.	R. P.
Block survey preliminary plan 1,762.—Pallegama.					
1C	Halmillagamahena	Warnakulasuriyage Peduru Dabarera of Katuneriya	Chena ..	1	0 36
1F	Nugagahamulahena	Herat Mudiyansele Mudalihami, ex-Korale Arachchi of Karandawa in Kararda pattu korale	do. ..	0	0 33
24A	Migahalahena ..	Wannitilaka Herat Mudiyansele Kapuruhamy of Tarampitiya	do. ..	1	3 9
56B	Migahawatta ..	Herat Mudiyansele Mudalihamy, ex-Korale Arachchi of Karandawa	Garden ..	0	2 36
29A	Siyambalawehena ..	Rajapakse Mudiyansele Ranchahamy	Chena ..	0	3 25

Upset price at Rs. 15 to Rs. 50 per acre. Further information regarding these lands can be obtained from the Land Settlement Officer, and plans of them from the Surveyor-General.

Colonial Secretary's Office,
Colombo, March 24, 1920.

B. HORSBURGH,
Acting Colonial Secretary.

No. 5,518, S. O.—On Monday, May 10, 1920, at 11 A.M., the Land Settlement Officer will put up for sale or settlement, at Hettipola Camp, the under-mentioned portions of Crown land, on the terms authorized by Government. Five allotments of land situated in the Giratalane korale of the Dewamedhi hatpattu division of the Kurunegala District of the North-Western Province.

Lot.	Name of Land.	Name of Claimant.	Description.	Extent.	
				A.	R. P.
Block survey preliminary plan 1,771.—Makulwewa.					
24A	Nitullagahamulakotuwa ..	Jaysinghe Mudiyansele Ran Menika ..	Tobacco garden	0	0 28
24B	Helambagahamulawattehena	(1) Kirihamilagegedera Punchi Menika, (2) ditto Pinhamy, (3) ditto Ukkuhamy, (4) ditto Ran Menika	Chena ..	0	1 11
Block survey preliminary plan 1,768.—Madulla.					
131	Dangollewatta <i>alias</i> Lolugahamulawatta	(1) Meeranse Lekamalage Omeru Lebbe, (2) ditto Asiya Ana of Madige Anakkane	Garden ..	0	1 24
132	Dangollehena ..	do. ..	Chena ..	0	2 8
118	Do. ..	do. ..	Garden ..	0	0 13

Upset price at Rs. 15 to Rs. 50 per acre. Further information regarding these lands can be obtained from the Land Settlement Officer, and plans of them from the Surveyor-General.

Colonial Secretary's Office,
Colombo, March 24, 1920.

B. HORSBURGH,
Acting Colonial Secretary.

No. 5,519, S. O.—On Monday, May 10, 1920, at 11 A.M., the Land Settlement Officer will put up for sale or settlement, at Hettipola Camp, the under-mentioned portions of Crown land, on the terms authorized by Government. Three allotments of land situated in the Giratalane korale of the Dewamedhi hatpattu division of the Kurunegala District of the North-Western Province.

Lot.	Name of Land.	Name of Claimant.	Description.	Extent.	
				A.	R. P.
Block survey preliminary plan 1,759.—Egodagedara.					
28	Kadjugahamulawatta ..	Malmithamilage Banda ..	Garden ..	0	0 14

Lot.	Name of Land.	Name of Claimant.	Description.	Extent.		
				A.	R.	P.
13	Kahatagahamulahena ..	(1) Malmitihamilage Appuhamy, (2) ditto Kirihami of Bogahawatta, (3) ditto Banda of ditto, (4) ditto Panchirala, (5) ditto Dingiri Menika of Bogahawatta, (6) ditto Kaluhami of ditto	Chena ..	1	1	2
14	Lolugahamulahena ..	do. ..	do. ..	1	0	31

Upset price at Rs. 15 to Rs. 50 per acre. Further information regarding these lands can be obtained from the Land Settlement Officer, and plans of them from the Surveyor-General.

Colonial Secretary's Office,
Colombo, March 24, 1920.

B. HORSBURGH,
Acting Colonial Secretary.

No. 5,520, S. O.—On Monday, May 10, 1920, at 11 A.M., the Land Settlement Officer will put up for sale or settlement, at Hettipola Camp, the under-mentioned portions of Crown land, on the terms authorized by Government. Two allotments of land situated in the Giratalane korale of the Dewamedhi hatpattu division of the Kurunegala District of the North-Western Province.

Block survey preliminary plan 1,693.—Panikgama.

Lot.	Name of Land.	Name of Claimant.	Description.	Extent.		
				A.	R.	P.
34	Kitulgahamulawatta ..	(1) Maulalinaidelage Bandiya Naide, (2) ditto Kira Naide, (3) ditto Dingiri Nachchire	Garden ..	2	2	0
34A	Dangahamulawatta ..	Ditto Bandiya Naide ..	do. ..	0	3	1

Upset price at Rs. 15 to Rs. 50 per acre. Further information regarding these lands can be obtained from the Land Settlement Officer, and plans of them from the Surveyor-General.

Colonial Secretary's Office,
Colombo, March 24, 1920.

B. HORSBURGH,
Acting Colonial Secretary.

No. 5,521, S. O.—On Monday, May 3, 1920, at 11 A.M., the Land Settlement Officer will put up for sale or settlement, at Hettipola Camp, the under-mentioned portions of Crown land, on the terms authorized by Government. Two allotments of land situated in the Giratalane korale of the Dewamedhi hatpattu division of the Kurunegala District of the North-Western Province.

Block survey preliminary plan 1,689.—Bamunumulla.

Lot.	Name of Land.	Name of Claimant.	Description.	Extent.		
				A.	R.	P.
21	Mylagahamulawatta ..	Bamunu Mudiyanseleage Kawanihami ..	Garden ..	0	1	34
23	Kadurugahamulawatta ..	do. ..	do. ..	0	0	26

Upset price at Rs. 15 to Rs. 50 per acre. Further information regarding these lands can be obtained from the Land Settlement Officer, and plans of them from the Surveyor-General.

Colonial Secretary's Office,
Colombo, March 24, 1920.

B. HORSBURGH,
Acting Colonial Secretary.

No. 5,522, S. O.—On Monday, May 10, 1920, at 11 A.M., the Land Settlement Officer will put up for sale or settlement, at Hettipola Camp, the under-mentioned portion of Crown land, on the terms authorized by Government. An allotment of land situated in the Giratalane korale of the Dewamedhi hatpattu division of the Kurunegala District of the North-Western Province.

Block survey preliminary plan 1,708.—Ambagahawewa.

Lot.	Name of Land.	Name of Claimant.	Description.	Extent.		
				A.	R.	P.
11E	Kolongahamulahena ..	Karunatilake Panditalage Kirihamy Nachchire ..	Chena ..	0	3	25

Upset price at Rs. 15 to Rs. 50 per acre. Further information regarding this land can be obtained from the Land Settlement Officer, and plan of it from the Surveyor-General.

Colonial Secretary's Office,
Colombo, March 24, 1920.

B. HORSBURGH,
Acting Colonial Secretary.

No. 5,523, S. O.—On Monday, May 10, 1920, at 11 A.M., the Land Settlement Officer will put up for sale or settlement, at Hettipola Camp, the under-mentioned portions of Crown land, on the terms authorized by Government. Three allotments of land situated in the Giratalane korale of the Dewamedhi hatpattu division of the Kurunegala District of the North-Western Province.

Block survey preliminary plan 1,700.—Lokurugama.

Lot.	Name of Land.	Name of Claimant.	Description.	Extent.		
				A.	R.	P.
25	Dangahamulawatta ..	Wadu Vidansalai Maniki Nachchile ..	Garden ..	0	0	30
27	Alutwewawatta ..	do. ..	do. ..	0	0	1
24c	Kahatagahamulahena ..	(1) Wadu Vidanelage Pina Naide, (2) Henda Naide, (3) Kombi Nachchire, (4) Jayasiri Kankani	Chena ..	6	1	13

Upset price at Rs. 15 to Rs. 50 per acre. Further information regarding these lands can be obtained from the Land Settlement Officer, and plans of them from the Surveyor-General.

Colonial Secretary's Office,
Colombo, March 24, 1920.

B. HORSBURGH,
Acting Colonial Secretary.

No. 5,524, S. O.—On Monday, May 10, 1920, at 11 A.M., the Land Settlement Officer will put up for sale or settlement, at Hettipola Camp, the under-mentioned portions of Crown land, on the terms authorized by Government. Two allotments of land situated in the Karandapattu korale of Katugampola hatpattu division of the Kurunegala District of the North-Western Province.

Preliminary plan 4,336.—Karandawa.

Lot.	Name of Land.	Name of Claimant.	Description.	Extent.		
				A.	R.	P.
F 76	Pahalagamahena	.. Crown	.. Chena	.. 11	.. 2	.. 2
F 76A	Do.	.. do.	.. do.	.. 2	.. 0	.. 23

Upset price at Rs. 15 to Rs. 50 per acre. Further information regarding these lands can be obtained from the Land Settlement Officer, and plans of them from the Surveyor-General.

Colonial Secretary's Office,
Colombo, March 24, 1920.

B. HORSBURGH,
Acting Colonial Secretary.

No. 5,525, S. O.—On Monday, May 10, 1920, at 11 A.M., the Land Settlement Officer will put up for sale or settlement, at Hettipola Camp, the under-mentioned portions of Crown land, on the terms authorized by Government. Four allotments of land situated in the Giratalane korale of the Dewamedhi hatpattu division of the Kurunegala District of the North-Western Province.

Block survey preliminary plan 1,745.—Ganegama.

Lot.	Name of Land.	Name of Claimant.	Description.	Extent.		
				A.	R.	P.
37	Kahatagahamulawatta	.. Lekamalagegedera Awsadahamy	.. Garden	.. 0	.. 1	.. 27
7	Aswodumehenyaya	.. Disanayake Mudiyansele Awsadahamy	.. Chena	.. 0	.. 2	.. 5
8	Do.	.. do.	.. do.	.. 3	.. 0	.. 31
34	Dangahamulahena	.. Ditto Gunarathamy	.. do.	.. 1	.. 1	.. 17

Upset price at Rs. 15 to Rs. 50 per acre. Further information regarding these lands can be obtained from the Land Settlement Officer, and plans of them from the Surveyor-General.

Colonial Secretary's Office,
Colombo, March 24, 1920.

B. HORSBURGH,
Acting Colonial Secretary.

No. 5,526, S. O.—On Monday, May 10, 1920, at 11 A.M., the Land Settlement Officer will put up for sale or settlement, at Hettipola Camp, the under-mentioned portions of Crown land, on the terms authorized by Government. Three allotments of land situated in the Giratalane korale of the Dewamedhi hatpattu division of the Kurunegala District of the North-Western Province.

Block survey preliminary plan 1,756.—Bogahawatta.

Lot.	Name of Land.	Name of Claimant.	Description.	Extent.		
				A.	R.	P.
4A	Dangahamullawatta	.. Malmitihamilage Ranhamy	.. Garden	.. 0	.. 2	.. 5
1	Patahagawawatta	.. (1) Digdeniya Arachchige Punchirala, (2) Karunanayake Mudiyansele Ram Menika	.. Garden	.. 1	.. 1	.. 13
2	Do.	.. (1) Ranasinghe Mudiyansele Mudalihamy of Digdeniya, (2) Karunanayake Mudiyansele Ran Menika of Baranpola	.. do.	.. 0	.. 1	.. 8

Upset price at Rs. 15 to Rs. 50 per acre. Further information regarding these lands can be obtained from the Land Settlement Officer, and plans of them from the Surveyor-General.

Colonial Secretary's Office,
Colombo, March 24, 1920.

B. HORSBURGH,
Acting Colonial Secretary.

LAND ACQUISITION NOTICES.

HAVING been duly directed by the Governor, with the advice of the Executive Council, acting under the provisions of "The Land Acquisition Ordinance of 1876," section 6, to take order for the acquisition of the following lands, required for a public purpose, namely, for the construction of a Village Tribunal at Homagama, to wit:—

Preliminary plan 17,131. Village—Homagama.

Lot.	Name of Land.	Description.	Name of Claimant.	Extent.		
				A.	R.	P.
1	Polgasmewatta	.. Contains 94 coconut trees	.. Heirs of Madapatage Doci Hami	.. 2	.. 1	.. 11' 47
2	Puwakgahawatta	.. Contains 22 coconut trees, 37 rubber plants, and a cadjan building	.. Casturiachige Mohotti Appu	.. 0	.. 2	.. 14' 82
3	—	.. Railway reservation	.. —	.. 0	.. 0	.. 0' 68
4	Polgasmewatta	.. Contains 35 coconut plants and 30 rubber plants	.. J. L. Martenstine	.. 0	.. 2	.. 5' 55

I hereby give public notice, as required by section 7, that the Government proposes to take possession of the lands. All persons interested in the aforesaid lands are hereby required to appear personally or by agent before me at this office on April 19, 1920, at 12 noon, and to state the nature of their respective interests in the lands, and the amount and particulars of their claims to compensation for such interests.

The Kachcheri,
Colombo, March 16, 1920.

J. G. FRASER,
Government Agent.

HAVING been duly directed by the Governor, with the advice of the Executive Council, acting under the provisions of "The Land Acquisition Ordinance of 1876," section 6, to take order for the acquisition of the following land, required for a public purpose, namely, for Kaikawala school garden, to wit :—

Preliminary plan 7,027. Village—Kaikawala in Matale District.				Extent.
Lot.	Name of Land.	Description.	Name of Claimant.	A. R. P.
1	Welikadatennawatta	Native garden contains coconut trees, &c.	The heirs of Ana Kana Moham-madu Meedin	0 3 2 ⁴

I hereby give public notice, as required by section 7, that the Government proposes to take possession of the land. All persons interested in the aforesaid land are hereby required to appear personally or by agent before me at Matale Kachcheri on April 26, 1920, at 2 P.M., and to state the nature of their respective interests in the land, and the amount and particulars of their claims to compensation for such interests.

Matale Kachcheri,
March 19, 1920.

E. T. MILLINGTON,
Assistant Government Agent.

HAVING been duly directed by the Governor, with the advice of the Executive Council, acting under the provisions of "The Land Acquisition Ordinance of 1876," section 6, to take order for the acquisition of the following lands, required for a public purpose, namely, for the extension of night soil depôt at Bataduwa, to wit :—

Preliminary plan 11,458. Village—Bataduwa.				Extent.
Lot.	Name of Land.	Description.	Name of Claimant.	A. R. P.
1	Kalukotuwegewatta <i>alias</i> Bogahawatta	Garden	V. S. A. Gunawardena of Bataduwa	0 2 19 ³
2	Do.	do.	Charlis Wijayawardena of Bataduwa	0 2 18
3	Do.	do.	G. D. Wijesirigoonewardena of Bataduwa	0 3 1 ⁹
4	Do.	do.	Balage Andrishami	0 3 4 ⁹

I hereby give public notice, as required by section 7, that the Government proposes to take possession of the lands. All persons interested in the aforesaid lands are hereby required to appear personally or by agent before me at Galle Kachcheri on April 23, 1920, at 2 P.M., and to state the nature of their respective interests in the lands, and the amount and particulars of their claims to compensation for such interests.

The Kachcheri,
Galle, March 17, 1920.

R. B. HELLINGS,
Government Agent.