

Ceylon Government Gazette

Published by Authority.

No. 7,005 — FRIDAY, APRIL 11, 1919.

Part III.—Lands.

Separate paging is given to each Part in order that it may be filed separately.

	PAGE		PAGE		PAGE
Land Settlement Notices :—		Land Sales by the Government Agents :—		Land Sales by the Settlement Officer :—	
Preliminary Notices ..	489	North-Western Province ..	—	Northern Province ..	—
Final Orders ..	510	North-Central Province ..	531	Eastern Province ..	—
Land Sales by the Government Agents :—		Province of Uva ..	532	North-Western Province ..	—
Western Province ..	522	Province of Sabaragamuwa ..	—	North-Central Province ..	—
Central Province ..	—	Land Sales by the Settlement Officer :—		Province of Uva ..	—
Southern Province ..	523	Western Province ..	—	Province of Sabaragamuwa ..	—
Northern Province ..	527	Central Province ..	535	Land Acquisition Notices ..	537
Eastern Province ..	—	Southern Province ..	—	Land Resumption Notices ..	—

PRELIMINARY NOTICES.

Kurunegala Notice No. 7,182.

Notice under "The Waste Lands Ordinances of 1897, 1899, 1900, and 1903."

TAKE notice that unless within three months from April 11, 1919, the persons, if any, who claim any interest in the lands hereinafter mentioned or in any one or more of such lands or to some interest therein make claim in person or in writing to the said lands or any of them or to some interest therein to J. M. Davies, Esq., Special Officer appointed under section 28 of "The Waste Lands Ordinances of 1897, 1899, 1900, and 1903," at his office at Colombo :

Such Special Officer, in pursuance of the powers vested in him by the said Ordinances, will declare by writing under his hand that the said lands, or such of them as to which no claim has been made, are the property of the Crown.

J. M. DAVIES,
Special Officer.

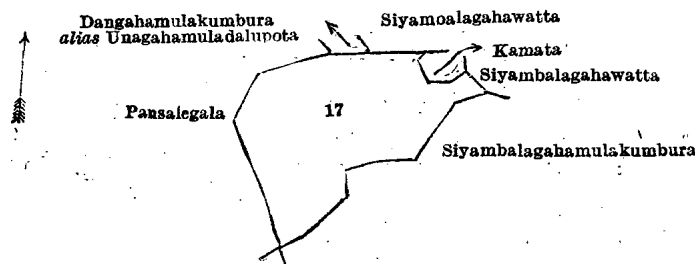
NOTE.—A claim to a right of way over the said lands or any of them is a claim to an interest in the land or lands.

Description of the Lands referred to.

The following lots situated in the village of Goluwawa, in the Mahagalboda Megoda korale of the Weudawili hatpattu of the Kurunegala District, in the North-Western Province, as described in the annexed diagrams :—

Lot.	Name of Land.	I.—Preliminary plan 4,814.	Extent, A. R. P.
17 ..	Helambagahamulahena <i>alias</i> Siyambalagahamulahena		1 0 13

and bounded as follows : on the north by Pansalegala claimed by Goluwakkade Pansala, Dangahanulakumbura *alias* Unagahamula Dalupota claimed by Mohideen Sathaku and another, Siyambalagahawatta claimed by A. M. M. Mohideen Sathaku and another, Kamata claimed by A. M. M. Mohideen Sathaku and others ; on the east by Siyambalagahawatta claimed by A. U. Panchirala and others, Siyambalagahamulakumbura claimed by A. M. M. Mohideen Sathaku and others ; on the south by Siyambalagahamulakumbura claimed by A. M. M. Mohideen Sathaku and others ; on the west by Pansalegala claimed by Goluwakkade Pansala.



Scale of 4 Chains to an Inch.

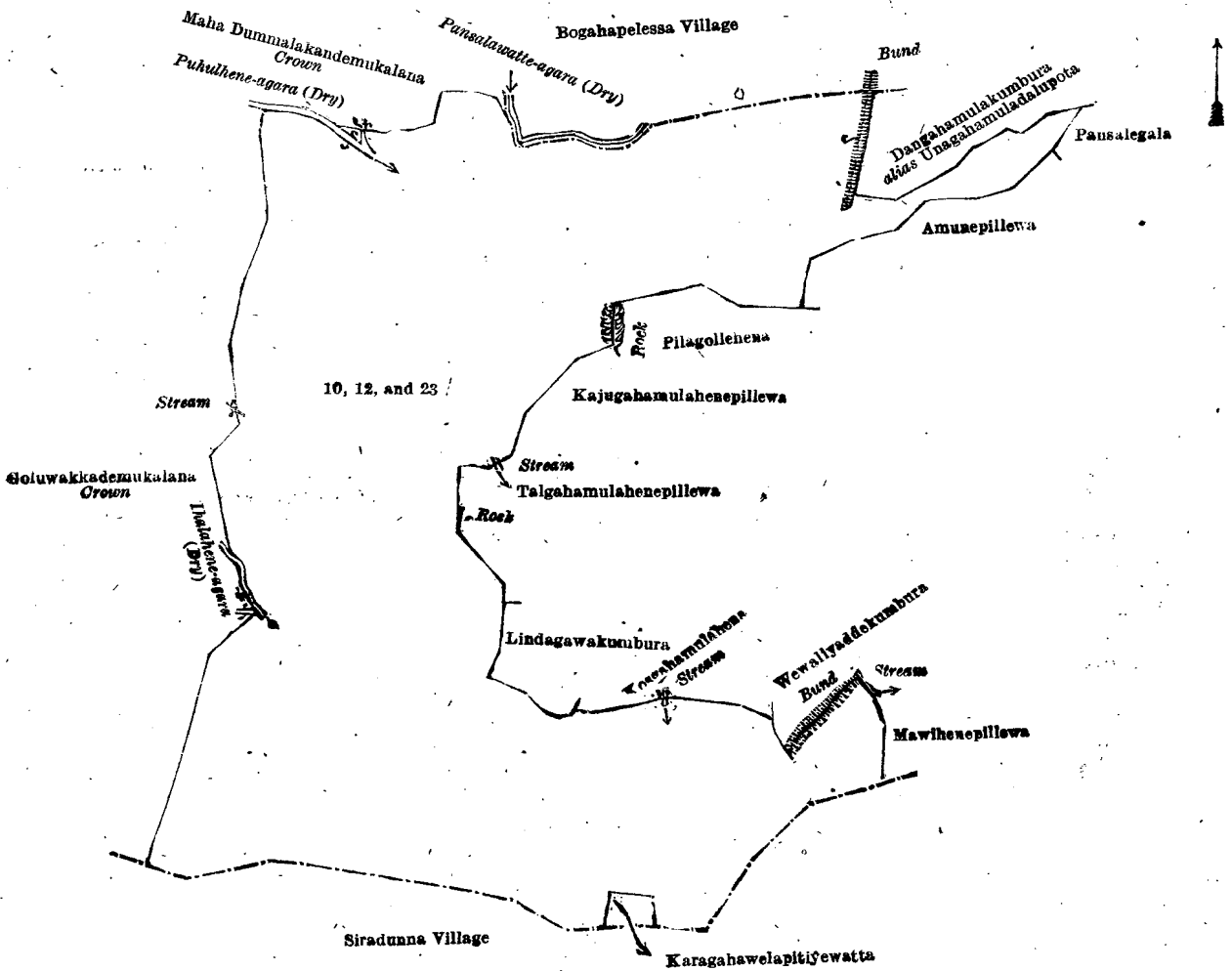
Surveyor-General's Office,
Colombo, March 13, 1919.

A. J. WICKWAR,
for Surveyor-General.

II.—Preliminary plan 4,814.

Lot.	Name of Land.	Extent, A. R. P.
10	Bogahamulahena, Puhulhena, Bakmigahamulahena, Batalahena, Kolongahamulahena, Galuwewegahamulahena, Galagawahena, Ihalahena, Kahatagahahena, Lindagawakumburehena, Madangahamulahena, Paragahamulahena, Ketakelagahamulahena, Migahamulahena, Wewattepaulapitiya	62 2 22
12	Dangahamulahena	1 2 30
23	Alutabenduweŵa (abandoned tank)	1 1 34
		65 3 6

and bounded as follows : on the north by Puhulhena-agara (dry), Mahadummalakandemukulana belonging to the Crown, the village limit of Bogahapelessa (Pansalawatta-agara (dry)), the village limit of Bogahapelasa) a bund; on the east by a bund, Dangahamulakumbura *alias* Unagahamuladalupota claimed by Mohideen Sathaku, Pansalegala claimed by Golu-wakkade Pansala, Amunepillewa claimed by G. Kirihamy and others, Pilagollehena claimed by Pipa and others, Kajugahamulahanepillewa claimed by Siyatuhamy and others, a stream, Talagahamulahanepillewa claimed by Siyatuhamy and others, Lindagawakumbura claimed by ditto, Kosgahamulahena claimed by Kiri Happuwa, Wewaliyaddekumbura claimed by A. Siyatuhamy and others, a bund, a stream, Mawihenepillewa claimed by G. Herathami, the village limit of Siradunna ; on the south by the village limit of Siradunna, Karagahawelapitiyewatta claimed by A. M. M. Mohideen Sathaku, the village limit of Siradunna ; on the west by Goluwakkademukulana belonging to the Crown, Ihalahena-agara (dry), Golu-wakkademukulana belonging to the Crown.



Surveyor-General's Office,
Colombo, March 13, 1919.

Scale of 4 Chains to an Inch.
Kurunegala S. O. 15—1919.

A. J. WICKWAR,
for Surveyor-General.

Kurunegala Notice No. 7,183.

Notice under "The Waste Lands Ordinances of 1897, 1899, 1900, and 1903."

TAKE notice that unless within three months from April 11, 1919, the persons, if any, who claim any interest in the land hereinafter mentioned make claim in person or in writing to the said land or to some interest therein to J. M. Davies, Esq., Special Officer appointed under section 28 of "The Waste Lands Ordinances of 1897, 1899, 1900, and 1903," at his office in Colombo :

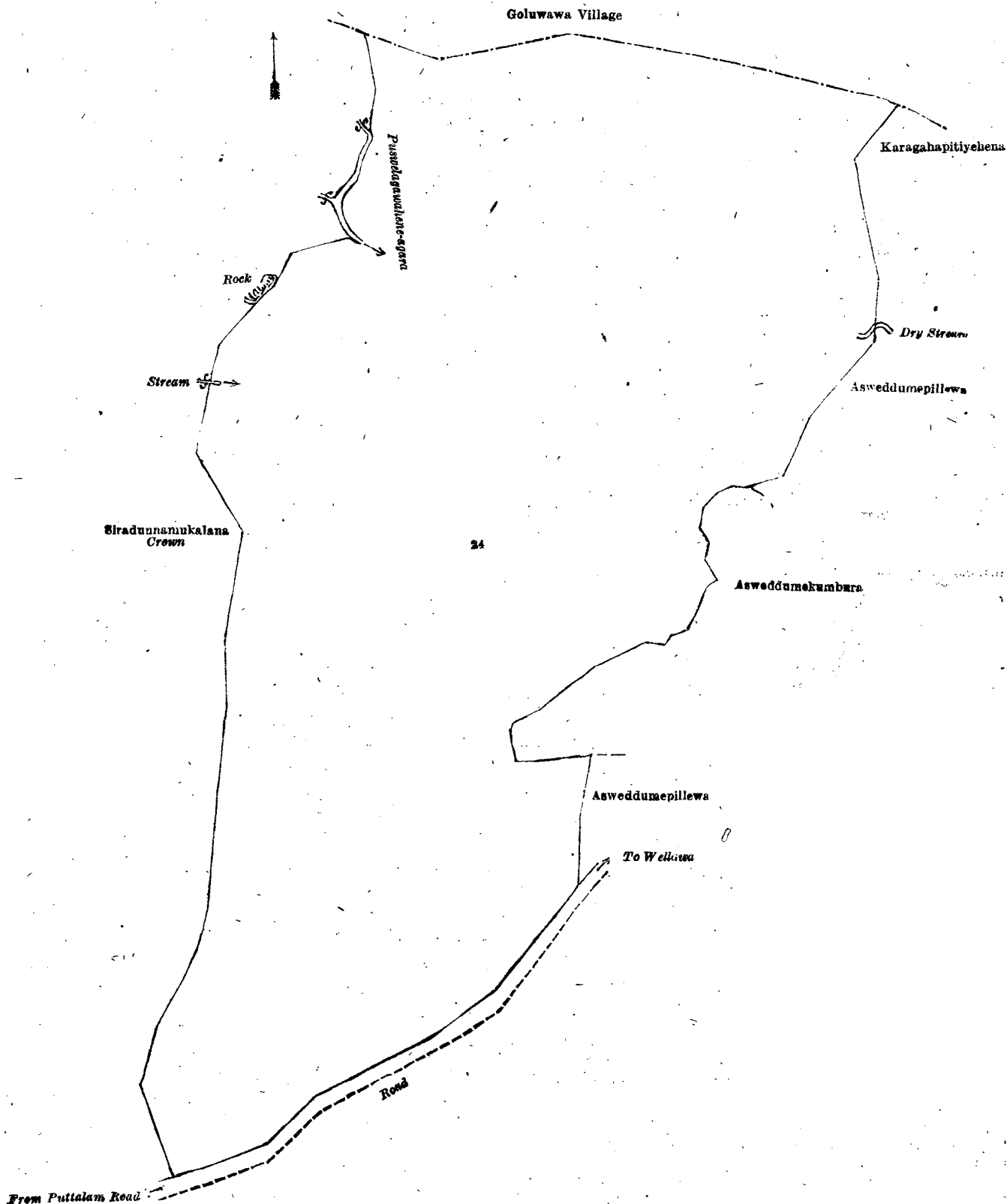
Such Special Officer, in pursuance of the powers vested in him by the said Ordinances, will declare by writing under his hand that the land, to which no claim has been made, is the property of the Crown.

J. M. DAVIES,
Special Officer.

NOTE.—A claim to a right of way over the said lands or any of them is a claim to an interest in the land or lands.

Description of the Land referred to.

The land commonly called or known as Ulpotehena, Ehetugamahulahena, Dedduwawahena, Lolugamahulahena, Kebellapitiyahena, Galgehena, Puswelagawahena, Asweddumehena, Goluwakkadehena, and Diulgamahulahena, situated in the village of Siradunna, in the Mahagalboda Megoda korale of the Weudawili hatpattu of the Kurunegala District, in the North-Western Province, containing in extent 36 acres 3 roods and 19 perches, shown as lot 24 in preliminary plan 4,814 and in the annexed diagram ; and bounded as follows : on the north by the village limit of Goluwawa ; on the east by Karagahapitiyahena claimed by S. Kira and others, a dry stream, Asweddumepillewa claimed by Kirihapuwa and others, Asweddumekumbura claimed by ditto, Asweddumepillewa claimed by ditto ; on the south by the road from Wellawa to Puttalam ; on the west by Siradunnamukalana belonging to the Crown, a stream, Siradunnamukalana belonging to the Crown, the Puswelagawahene-agara, Siradunnamukalana belonging to the Crown.



Surveyor-General's Office,
Colombo, March 1, 1919.

Scale of 4 Chains to an Inch.

C. R. LUNDIE,
for Surveyor-General.

Kurunegala S. O. 16—1919.

Kurunegala Notice No. 7,184.**Notice under "The Waste Lands Ordinances of 1897, 1899, 1900, and 1903."**

TAKE notice that unless within three months from April 11, 1919, the persons, if any, who claim any interest in the lands hereinafter mentioned or in any one or more of such lands or to some interest therein make claim in person or in writing to the said lands or any of them or to some interest therein to J. M. Davies, Esq., Special Officer appointed under section 28 of "The Waste Lands Ordinances of 1897, 1899, 1900, and 1903," at his office at Colombo :

Such Special Officer, in pursuance of the powers vested in him by the said Ordinances, will declare by writing under his hand that the said lands, or such of them as to which no claim has been made, are the property of the Crown.

J. M. DAVIES,
Special Officer.

NOTE.—A claim to a right of way over the said lands or any of them is a claim to an interest in the land or lands.

Description of the Lands referred to.

The following lots situated in the village of Bogahapelessa, in the Mahagalboda Megoda korale of the Weudawili hatpattu of the Kurunegala District, in the North-Western Province, as described in the annexed diagram :—

Preliminary plan 4,814.

Lot.	Name of Land.	Extent, A. R. P.
1	Pansalwattepillewa, Ihalawattewelapillewa, Puswelhena, Polhena, Amunabendahena, Bogahamulahena, Ambagahamulahena, Dangahamulahena, Kiulpitiyehena, Kendehena, Migahamulahena, Danwalagawahena, Usgalagawahena, Ganewewagawahena, Paluwewa (abandoned tank), Ganedalupotahena, and Galapitakomehena	64 3 30
2	Halmillagollekele	0 3 2
8	Amunehena	1 3 26
22	Alutabendawewa (abandoned tank)	0 1 0
		67 3 18

and bounded as follows : on the north by Mahadummalakandemukulana belonging to the Crown, the Develapotte-ela, Attukandemukulana belonging to the Crown ; on the east by Attukandemukulana belonging to the Crown ; on the south by Kahatagahamulawatta claimed by U. Banda and others, the Develapotte-ela, Ganedalupota claimed by Y. M. Dingiri Banda, a bund, Ganewewa claimed by U. Herathamy, Ihaladalupottepillewa claimed by Y. M. Dingiri Banda, Ihala Dalupotta claimed by ditto, Ihala Dalupotta claimed by A. M. M. Mohideen Sathaku, Ihaladalupotipillewa claimed by Y. M. Dingiri Banda, a spill, Bogahapelessa tank, a bund, Ambagahamulawatta claimed by M. Dingiri Banda and others, Ihalawatta claimed by A. M. M. Mohideen Sathaku, Ihalawattewela claimed by ditto, Ihalawattewela claimed by P. Banda, Arachchi, Kamata claimed by A. M. M. Mohideen Sathaku (rock), Ihalawattewela claimed by P. Banda, Arachchi, Amuneliyadda claimed by A. M. M. Modideen Sathaku and another, Ihalawattewela claimed by P. Banda, Arachchi, Godakumbura claimed by U. Somidarala, rock, Galapitaliyadda claimed by A. M. M. Mohideen Sathaku, a bund, the village limit of Goluwawa, the village limit of Goluwawa (Pansalawatte agara (dry)) ; on the west by Mahadummalakandemukulana belonging to the Crown.

[For Diagram see page 493.]

Hambantota Notice No. 7,185.**Notice under "The Waste Lands Ordinances of 1897, 1899, 1900, and 1903."**

TAKE notice that unless within three months from April 11, 1919, the persons, if any, who claim any interest in the lands hereinafter mentioned or in any one or more of such lands or to some interest therein make claim in person or in writing to the said lands or any of them or to some interest therein to A. L. Crossman, Esq., Special Officer appointed under section 28 of "The Waste Lands Ordinances of 1897, 1899, 1900, and 1903," at his office at Colombo :

Such Special Officer, in pursuance of the powers vested in him by the said Ordinances, will declare by writing under his hand that the said lands, or such of them as to which no claim has been made, are the property of the Crown.

A. L. CROSSMAN,
Special Officer.

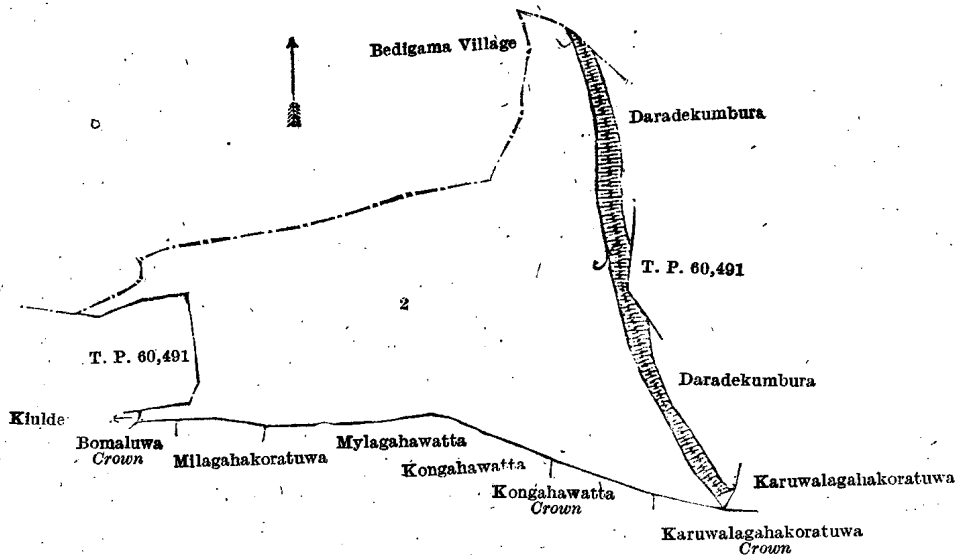
NOTE.—A claim to a right of way over the said lands or any of them is a claim to an interest in the land or lands.

Description of the Lands referred to.

The following lots situated in the village of Nalagama, in the West Giruwa pattu of the Hambantota District, in the Southern Province, as described in the annexed diagrams :—

I.—Preliminary plan 290.

Lot.	Name of Land.	Extent, A. R. P.
2	Thenagamagewewa (tank and bund)	5 2 19



Surveyor-General's Office,
Colombo, February 13, 1919.

Scale of 4 Chains to an Inch.

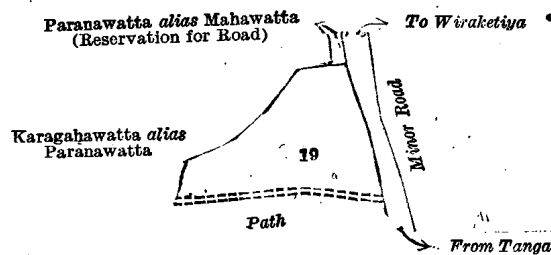
C. R. LUNDIE,
for Surveyor-General.

II.—Preliminary plan 290.

Lot.	Name of Land.
19	Kongahawewa (tank)

Extent, A. R. P.
0 2 33

and bounded as follows: on the north by Karagahawatta *alias* Paranawatta claimed by Jayawardena Gigan Kankanange Babahamy and others, Paranawatta *alias* Mahawatta (reservation for road) claimed by ditto; on the east by the road from Wiraketiya to Tangalla; on the south by a path; on the west by Karagahawatta *alias* Paranawatta claimed by Jayawardena Gigan Kankanange Babahamy and others.



Surveyor-General's Office,
Colombo, February 13, 1919.

Scale of 4 Chains to an Inch.

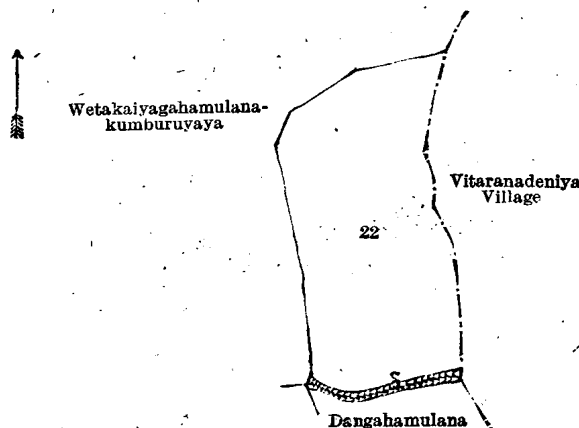
C. R. LUNDIE,
for Surveyor-General.

III.—Preliminary plan 290.

Lot.	Name of Land.
22	Deniyewewa (tank and bund)

Extent, A. R. P.
2 0 10

and bounded as follows: on the north by Wetakaiyagahamulanakumburuyaya claimed by the Thenagama temple and others; on the east by the village limit of Vitaranadeniya; on the south by Dangahamulana claimed by Jayawardena Gigan Kankanange Don Andris and others; on the west by Wetakaiyagahamulanakumburuyaya claimed by the Thenagama temple and others.



Surveyor-General's Office,
Colombo, February 13, 1919.

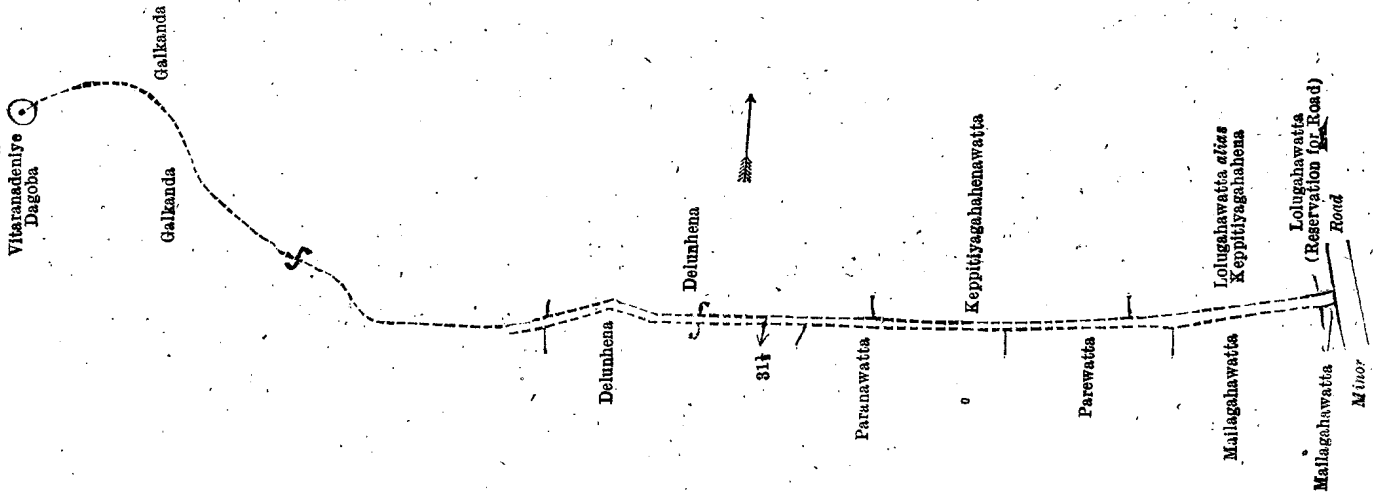
Scale of 4 Chains to an Inch.

C. R. LUNDIE,
for Surveyor-General.

IV.—Preliminary plan 290.

Lot.	Name of Land.	Extent, A. R. P.
31½	Village path (path to Vitaranadeniya dagoba)	0 1 23

and bounded as follows : on the north by Galkanda claimed by the Thenagama temple and Wagagoda temple, Delunhena claimed by Jayasekerakankanange Don Deonis, Keppitiyagahahenawatta claimed by Jayawardena Gigankankanange Pedris and another, Lolugahawatta *alias* Keppitiyagahahena claimed by Ekanayaka Don Dines, Lolugahawatta (reservation for road) claimed by ditto ; on the east by the mir or road ; on the south by Milagahawatta claimed by Dedirisinachchige Babunappu, Parewatta claimed by Galhengodage Babahamy, Paranawatta claimed by Galhengodage Babahamy, Delunhena claimed by Jayasekerakankanange Don Deonis, Galkanda claimed by the Thenagama and Wagagoda temples ; on the west by Galkanda claimed by Thenagama and Wagagoda temples, the Vitaranadeniya dagoba.



Surveyor-General's Office,
Colombo, February 13, 1919.

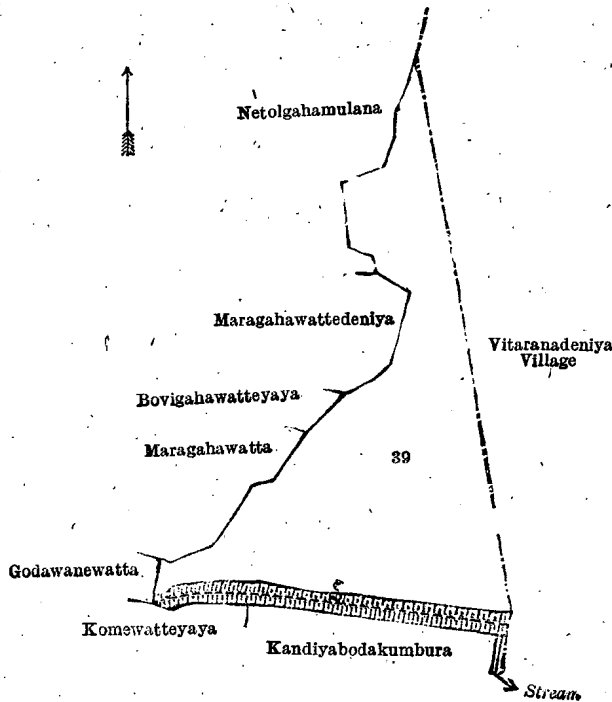
Scale of 4 Chains to an Inch.

C. R. LUNDIE,
for Surveyor-General.

V.—Preliminary plan 290.

Lot.	Name of Land.	Extent, A. R. P.
39	Gamagewewa (tank)	3 1 29

and bounded as follows : on the north by Netolgahamulana claimed by Jayawardena Giganakankanange Don Andris and others ; on the east by the village limit of Vitaranadeniya ; on the south by Kandiyabodakumbura claimed by Lokugamage Don Andris and others, a stream, Kandiyabodakumbura claimed by Lokugamage Don Andris and others, Komewatteyaya claimed by Doramurage Don Andris and others ; on the west by Godawanewatta claimed by Hettiachchige Heen Appu, Maragahawatta claimed by Ratnayaka Merenchikankanange Davithamy and another, Maragahawattedeniya claimed by Ratnayakamerichege Babun Appu, Netolgahamulana claimed by Jayawardenagiganakankanange Don Andris and others.



Surveyor-General's Office,
Colombo, February 13, 1919.

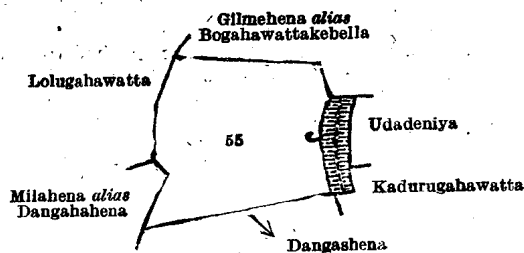
Scale of 4 Chains to an Inch.

C. R. LUNDIE,
for Surveyor-General.

VI.—Preliminary plan 290.

Lot.	Name of Land.	Extent, A. R. P.
55	Thambahitiyawewa (tank)	1 0 29

and bounded as follows : on the north by Gilmeheha *alias* Bogahawattakebella claimed by Amarasinghe Don Pedris ; on the east by Gilmeheha *alias* Bogahawattakebella claimed by Amarasinghe Don Pedris, Udadeniya claimed by Lokugamage Don Andris and others, Kadurugahawatta claimed by Dederisinarachchige Don Suwaris ; on the south by Kadurugahawatta claimed by Dederisinarachchige Don Suwaris, Dangashena claimed by Amarasinghe Don Pedris ; on the west by Milahena *alias* Dangahahena claimed by Wijsekera Patiranaige Kottan, Lolugahawatta claimed by Kodikarakankanange Dinga Babe.



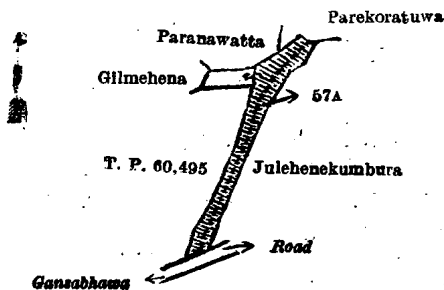
Surveyor-General's Office,
Colombo, February 13, 1919.

Scale of 4 Chains to an Inch.

C. R. LUNDIE,
for Surveyor-General.
Extent, A. R. P.
0 0 33

Lot. Name of Land. VII.—Preliminary plan 290.
57A .. Meehullijjawewekandiya (bund) ...

and bounded as follows : on the north by Parekoratuwa claimed by Galhengodage Babahamy ; on the east by Julehenekumbura claimed by Lokugamage Don Andris ; on the south by the Gansabhawa road ; on the west by T. P. 60,495, Gilmeheha claimed by Dederisinachchige Don Suwaris, Paranawatta claimed by Vidanapatiranaige Thinohamy.



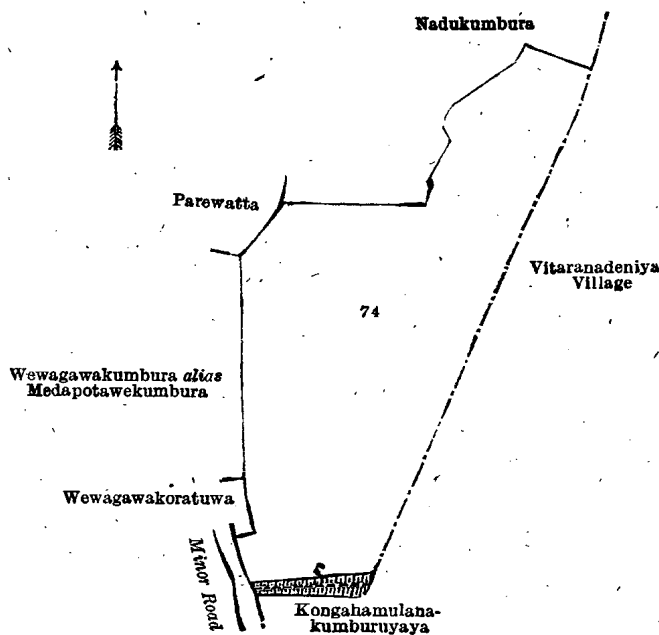
Surveyor-General's Office,
Colombo, February 13, 1919.

Scale of 4 Chains to an Inch.

C. R. LUNDIE,
for Surveyor-General.
Extent, A. R. P.
4 0 18

Lot. Name of Land. VIII.—Preliminary plan 290.
74 .. Medapotawa (tank)

and bounded as follows : on the north by Nadukumbura claimed by Lokugamage Dor Davith Edirisinghe and others ; on the east by the village limit of Vitaranadeniya ; on the south by Kongahamulanakumburuyaya claimed by Kumbalgamage Don Peneris and others ; on the west by a minor road, Wewagawakoratuwa claimed by Lokugamage Don Davith, Wewagawakumbura *alias* Medapotawekumbura claimed by Lokugamage Don Andris and others, Parewatta claimed by Lokugamage Don Andris.



Surveyor-General's Office,
Colombo, February 13, 1919.

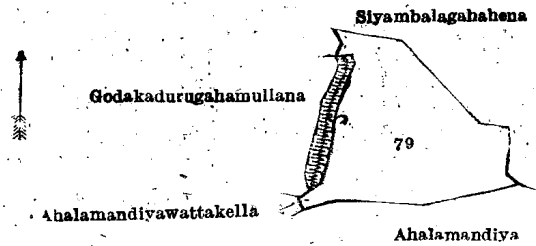
Scale of 4 Chains to an Inch.

C. R. LUNDIE,
for Surveyor-General.

IX.—Preliminary plan 290.

Lot.	Name of Land.	Extent, A. R. P.
79	Wetakoluwewe (tank and bund)	1 0 7

and bounded as follows: on the north and east by Siyambalagahahena claimed by Kanakkehewage Don Charles and others; on the south by Ahalamandiya claimed by Ratnayaka Arachchige Don Nicholas and another; on the west by Ahalamandiyawattakella claimed by Jayasinghe Arachchige Don Hendrick, Godakadurugahamullana claimed by Ratnayakka Arachchige Don Nikulas, Siyambalagahahena claimed by Kanakkehewage Don Charles and others.



Surveyor-General's Office,
Colombo, February 13, 1919.

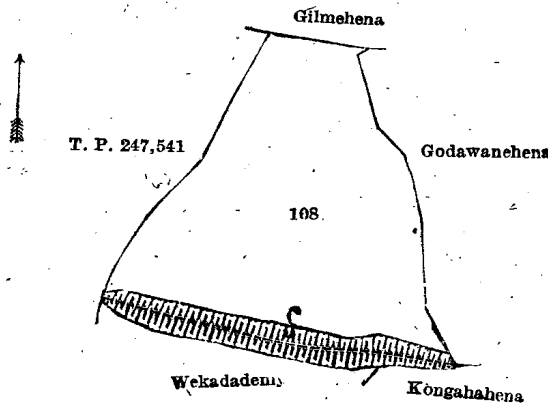
Scale of 4 Chains to an Inch.

C. R. LUNDIE,
for Surveyor-General.

X.—Preliminary plan 290.

Lot.	Name of Land.	Extent, A. R. P.
108	Galwewa (tank and bund)	3 0 6

and bounded as follows: on the north by Gilmeheha claimed by Ranaweera-arachchige Don Bastian; on the east by Godawanehena claimed by Kotawila Vitanage Don Abraham and others; on the south by Kongahahena claimed by Helambage Don Bastian and another, Wekadadeniya claimed by Pistombubaduge Singhoappu and others; on the west by T. P. 247,541.



Surveyor-General's Office,
Colombo, February 13, 1919.

Scale of 4 Chains to an Inch.

C. R. LUNDIE,
for Surveyor-General.

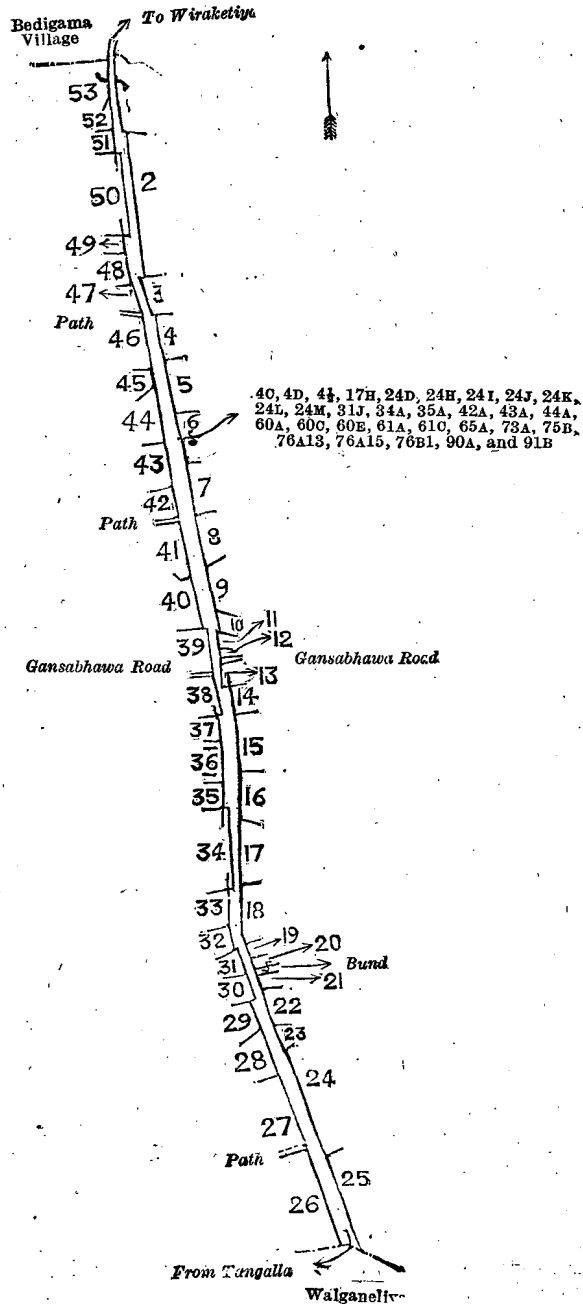
XI.—Preliminary plan 290.

Lot.	Name of Land.	Extent, A. R. P.	Lot.	Name of Land.	Extent, A. R. P.
4C	Paranawatta <i>alias</i> Mahawatta (road reservation)	0 0 18	42A	Julgahawatta (road reservation)	0 0 16
4D	Thenagama Pansalawatta (road reservation)	0 1 20	43A	Julgahawattedeniya (do.)	0 0 12
4½	Minor road	4 2 20	44A	Mailagahawatta (do.)	0 0 26
17H	Paranawatta <i>alias</i> Mahawatta (road reservation)	0 0 7	60A	Do. (do.)	0 0 10
24D	Ketakelegahawatta (road reservation)	0 0 19	60C	Kongahawattekoratuwa (do.)	0 0 18
24H	Keppitiyagahahena (do.)	0 0 30	60E	Parakoratuwa (do.)	0 0 18
24I	Karagahawatta (do.)	0 0 8	61A	Ketiwanassagahawatta (do.)	0 0 11
24J	Alutwatta (do.)	0 0 17	61C	Do. (do.)	0 0 18
24K	Indihena <i>alias</i> Maramandia (do.)	0 0 16	65A	Paranawatta (do.)	0 0 9
24L	Indihena Maramandia (road reservation)	0 0 25	73A	Mukkanwaleralagedeniya (do.)	0 0 16
24M	Arewatta (do.)	0 0 25	75B	Ketakelegahakoratuwa (do.)	0 0 11
31J	Lolugahawatta (do.)	0 0 14	76A13	Ketangahawatta (do.)	0 0 32
34A	Mailagahawatta (do.)	0 0 25	76A15	Indiketiyelabima (do.)	0 1 4
35A	Arewatta (do.)	0 0 26	76B1	Dangahawatta (do.)	0 0 35
			90A	Indiketiyewatta (do.)	0 1 1
			91B	Indiketilabima (do.)	0 1 2
					8 2 29

and bounded as follows: on the north by the village limit of Bedigama; on the east by T. P. 60,491, Thenagama Pansalawatta claimed by Thenagama temple, Godakadurugahakoratuwa sold by the Crown, Indihena *alias* Maramandiyas *alias* Pansalawatta claimed by Thenagama temple and another, Maragahahena *alias* Indihena claimed by Thenagama temple and others, Ketakelegahawatta claimed by Vidane Patiranage Babun Appu, Arewatta claimed by Vidane Patiranage Don Pedris and others, Arewatta claimed by Vidane Patiranage Don Pedris, Julgahawatta claimed by Hettiachchige Thenhamy, Julgahawattedeniya claimed by Dedirisinachchige Jayanhamy, Mailagahamullana (reservation for ambalama and well) belonging to the Crown, Mailagahamullana claimed by Wijetunachchige Don Pedris and others, a Gansabhawa road, Milagahawatta claimed by Amarasekera Kankanage Don Peneris and others, Kongahawatta claimed by Wijesekera Patiranage Babappu, Karagahawatta claimed by Lokugamage Don Davith Wijesinghe, Parewatta (reservation for road) claimed by Lokugamage Don Andris, Wewagawakumbura *alias* Medapotawekumbura claimed by ditto, Wewagawakoratuwa claimed by Lokugamage Don Davith, Medapotawana *alias* Panikolawewa belonging to the Crown, a bund, Kongahamullana-kumburuyaya claimed by Kumbalgamage Don Peneris and others, Kongahamullana-atmaga claimed by ditto, Kongahamullanakumburuyaya claimed by ditto, Indiketiyelabima claimed by Lokugamage Don Andris and others, Indiketiyewatta

claimed by Lokugamage Janis Appu and others; on the south by the village limit of Welganeliya; on the west by Pattanwalekoratuwa claimed by Lokugamage Don Samel and others, a path, Ketangahawatta claimed by Jayasekera Kankanange Don Samel and others, Dangahawatta claimed by Lokugamage Don Siman, Kadekoratuwa claimed by Lokugamage Don Davith, Kadekoratuwa (road reservation) claimed by ditto, Atiragewatta claimed by Ratnayaka Wirakonge Davithhamy, Mukkanwaleralagedeniya claimed by Lokugamage Don Andris and others, Paranawatta (reservation for road) claimed by Lokugamage Don Andris, Ketivanassagahawatta claimed by Lokugamage Don Andris and others, Ketivanassagahawatta claimed by Wijetunachchige Suwaris Appu, a Gansabhawa road, Julehenekumbura claimed by Lokugamage Don Andris, Mailagahawatta claimed by DeDirisinachchige Balappu and others, Mailagahawatta claimed by DeDirisinachchige Babunappu, a path, Lolugahawatta *alias* Keppitiyagahahena claimed by Ekanayaka Don Dines, Keppitiyagahahena claimed by Jayawardena Gigankankanange Babappu, Keppitiyagahahena *alias* Karagahawatta claimed by ditto Don Simon and others, Karagahawatta claimed by Kankanachchige Punchedhamy and others, Karagahawatta *alias* Paranawatta claimed by Jayawardena Gigan kankanange Babahamy and others, a path, Kongahawewa claimed by Thenagama temple, Karagahawatta *alias* Paranawatta claimed by Jayawardena Gigankankanange Babahamy and others, Paranawatta claimed by the Crown, Gurugewatta sold by the Crown (T. P. 331,416), Gurugewatta claimed by Walagoda Vidane Arachchige Don Lewis, Kandageruppe claimed by Ama Lebbe Pakir Saibo, T. P. 60,491.

- 1 T. P. 60,491
- 2 Thenagamapansalewatta
- 3 Godakadurugahakoratuwa
- 4 Indihena *alias* Maramandiya *alias* Pansalawatta
- 5 Maragahahena *alias* Indihena
- 6 Ketakalagahawatta
- 7 Aarewatta
- 8 Aarewatta
- 9 Julgahawatta
- 10 Julgahawattedeniya
- 11 Mailagahamulana (Reservation for Ambalama and Well), *Crown*
- 12 Mailagahamulana
- 13 Milagahawatta
- 14 Milagahawatta
- 15 Kongahawatta
- 16 Karagahawatta
- 17 Parewatta (Reservation for Road)
- 18 Wewagawakumbura *alias* Medapotaawekumbura
- 19 Wewagawakoratuwa
- 20 Medapotaawatta *alias* Panikolawewa, *Crown*
- 21 Kongahamulanakumburuyaya
- 22 Kongahamulana-atmaga
- 23 Kongahamulanakumburuyaya
- 24 Indiketiyelabima
- 25 Indiketiyewatta
- 26 Pattarwalekoratuwa
- 27 Ketangahawatta
- 28 Dangahawatta
- 29 Dangahawatta
- 30 Kadekoratuwa (Road Reservation)
- 31 Kadekoratuwa
- 32 Atiragewatta
- 33 Mukkanwaleralagedeniya
- 34 Paranawatta (Reservation for Road)
- 35 Paranawatta
- 36 Ketuvanassagahawatta
- 37 Ketuvanassagahawatta
- 38 Ketuvanassagahawatta
- 39 Julehenekumbura
- 40 Mailagahawatta
- 41 Mailagahawatta
- 42 Lolugahawatta *alias* Keppitiyagahahena
- 43 Keppitiyagahahena
- 44 Keppitiyagahahena *alias* Karagahawatta
- 45 Karagahawatta
- 46 Karagahawatta *alias* Paranawatta
- 47 Kongahawewa
- 48 Karagahawatta *alias* Paranawatta
- 49 Paranawatta, *Crown*
- 50 Gurugewatta (T. P. 331,416)
- 51 Gurugewatta
- 52 Kandageruppe
- 53 T. P. 60,491



Surveyor-General's Office,
Colombo, February 22, 1919.

Scale of 16 Chains to an Inch.


C. R. LUNDIE,
for Surveyor-General.

XII.—Preliminary plan 290.

Lot.	Name of Land.
199L	Devata (path)

Extent, A. R. P.
0 1 26

and bounded as follows: on the north by Galwanahena claimed by Jayasekera Hettiarachchige Don Lewis, Kongahahena claimed by Wickramasekera Hillage Don Davith and another, Kongahahena claimed by the Crown; on the east by Minipitaniawewa claimed by Sampe Obeysekere; on the south by Kongahahena claimed by Don Deonis Subasinghe and others, Kongahakoratuwa claimed by Lokuhewagamage Sadris and others, Lolugahawatta claimed by Don Deonis Subasin Hewa Vidane and another; on the west by T. P. 261,262.



Surveyor-General's Office,
Colombo, February 12, 1919.

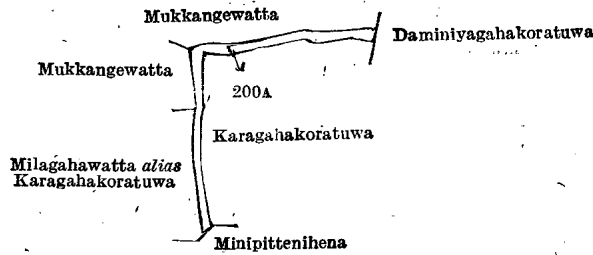
Scale of 4 Chains to an Inch.

C. R. LUNDIE,
for Surveyor-General.

XIII.—Preliminary plan 290.

Lot.	Name of Land.	Extent, A. R. P.
200A	Devata (path)	0 0 16

and bounded as follows : on the north by Mukkangewatta sold by the Crown ; on the east by Daminiyagahakoratuwa claimed by the Crown, Karagahakoratuwa claimed by Vidana Kankanange Balappu ; on the south by Minipittanihena claimed by Sampo Obeysekera of Nalagama ; on the west by Milagahawatta *alias* Karagahakoratuwa claimed by Mr. S. Obeysekera of Nalagama, Mukkangewatta claimed by Amarasiri Goonawardene Lianage Don Adarian.



Surveyor-General's Office,
Colombo, February 12, 1919.

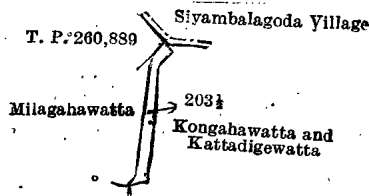
Scale of 4 Chains to an Inch.

C. R. LUNDIE,
for Surveyor-General.

XIV.—Preliminary plan 290.

Lot.	Name of Land.	Extent, A. R. P.
203½	Devata (path)	0 0 9

and bounded as follows : on the north by T. P. 260,889, the village limit of Siyambalagoda ; on the east by Kongahawatta and Kattadigewatta claimed by Siyambalagoda Merinchege Don Janis ; on the south by Kongahawatta and Kattadigewatta claimed by Siyambalagoda Merinchege Don Janis ; on the west by Milagahawatta claimed by Kitalamulegamage Dona Gimara, T. P. 260,889.



Surveyor-General's Office,
Colombo, February 12, 1919.

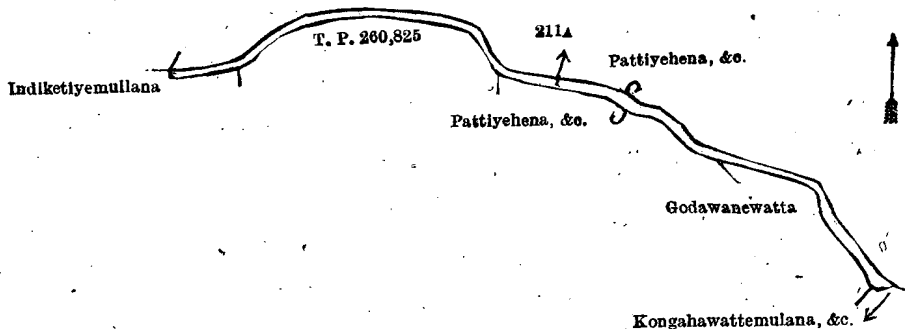
Scale of 4 Chains to an Inch.

C. R. LUNDIE,
for Surveyor-General.

XV.—Preliminary plan 290.

Lot.	Name of Land.	Extent, A. R. P.
211A	Devata (path)	0 1 7

and bounded as follows : on the north and east by Pattiyehena, &c., claimed by Gamage Alis Appu and others ; on the south by Kongahawattemulana, &c., claimed by A. A. Sonedris and others, Godawanewatta claimed by Gamage Allisappu Pattiyehena, &c., claimed by Gamage Allis Appu and others, T. P. 260,825 ; Indiketiyemullana claimed by A. G. L. Don Adrian and others ; on the west by Indiketiyemullana claimed by A. G. L. Don Adrian and others.



Surveyor-General's Office,
Colombo, February 12, 1919.

Lot.	Name of Land.
221 1/2	Gansabhawa road (road)
222c4	Dewata (path)

Scale of 4 Chains to an Inch.

XVI.—Preliminary plan 290.

C. R. LUNDIE,
for Surveyor-General.

Extent, A. R. P.
0 1 14
0 0 8
0 1 22

and bounded as follows : on the north by the village limit of Aranwela ; on the east by Baduwattuyaya claimed by Don Louis Ratnatunge and others, Patiranagewatta (T. P. 331,493) sold by the Crown, Daminiyagahakoratuwa claimed by Don Andreas Dias Ratnatunga, Netolgahakoratuwa claimed by the Crown ; on the south and west by the village limit of Kahawatta.



Surveyor-General's Office,
Colombo, February 12, 1919.

Lot.	Name of Land.
249	Minipittaniawewa (tank and bund)

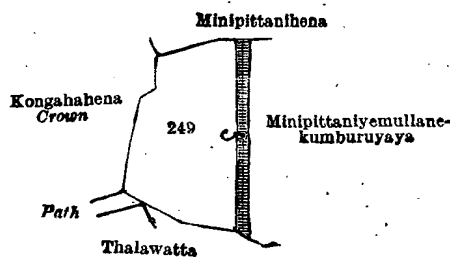
Scale of 4 Chains to an Inch.

XVII.—Preliminary plan 290.

C. R. LUNDIE,
for Surveyor-General.

Extent, A. R. P.
0 3 13

and bounded as follows : on the north by Minipittanihena claimed by Sampo Obeysekera of Nalagama ; on the east by Minipittaniyemullanekumburuyaya claimed by Sampo Obeysekera and others ; on the south by Thalawatta claimed by Sampo Obeysekera ; on the west by a path, Kongahahena claimed by the Crown.



Surveyor-General's Office,
Colombo, February 12, 1919.

Lot.	Name of Land.
250 1/2	Kirama-oya (stream)

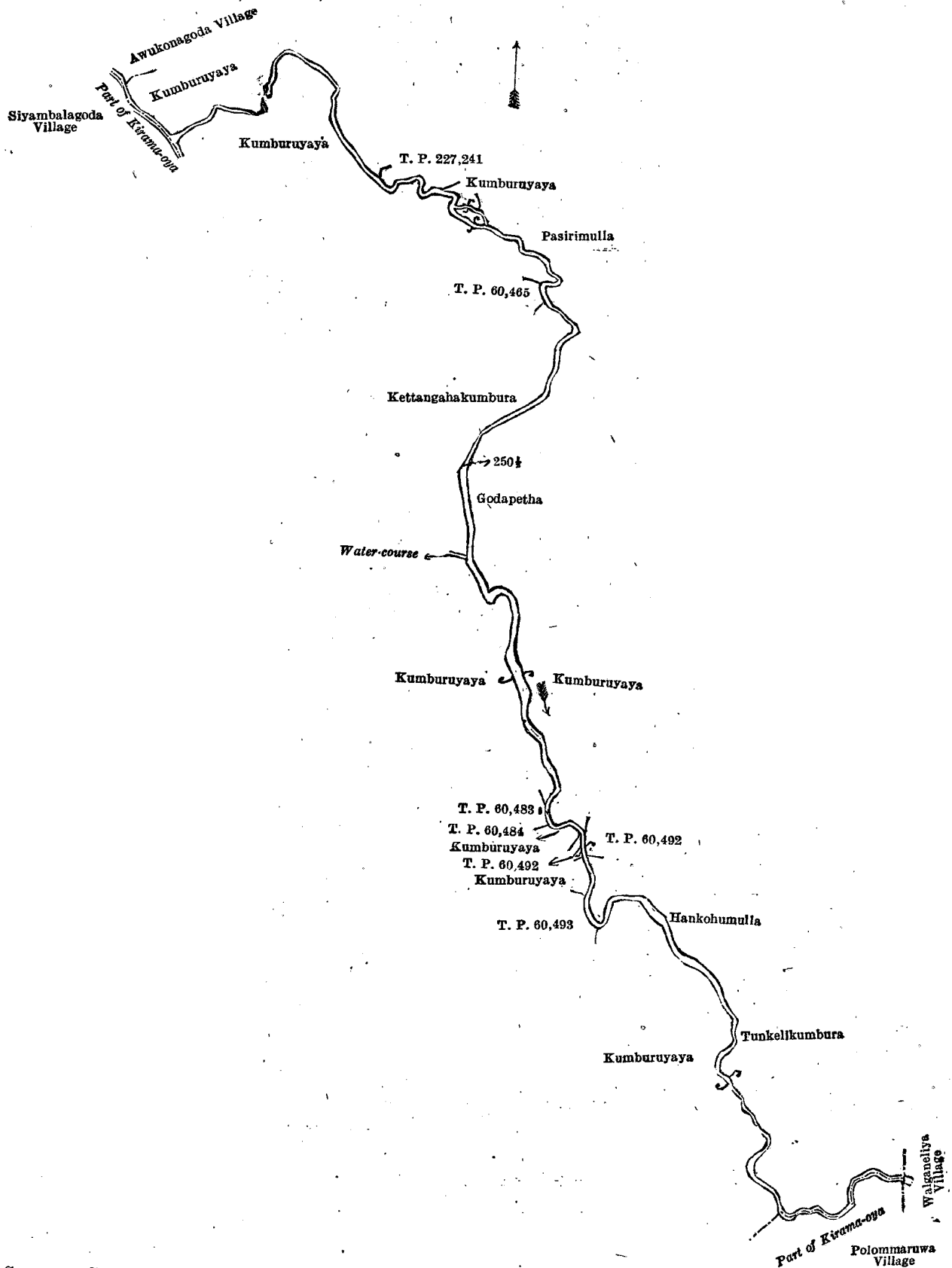
Scale of 4 Chains to an Inch.

XVIII.—Preliminary plan 290.

C. R. LUNDIE,
for Surveyor-General.

Extent, A. R. P.
9 3 31

and bounded as follows : on the north by the village limit of Awukonagoda, Kumburuyaya (private), T.P. 227,241, Kumburuyaya, (private) Pasirimulla claimed by Wiraratna Vidana Aratchige Don Bastian and others ; on the east by Pasirimulla claimed by Wiraratna Vidana Aratchige Don Bastian and others, Godapetha claimed by Abamadu Lebbe Usubu Lebbe and others, Kumburuyaya (private), T. P. 60,492, Kankohumulla claimed by Ana Lebbe Pakir Saibu, Tunkelikumbura claimed by Don Samel Wickramaratna and others, the village limit of Walganeliya ; on the south by the village limit of Polommaruwa (part of Kirama-oya) ; on the west by Kumburuyaya (private), T. P. 60,493, Kumburuyaya (private), T. P. 60,492, Kumburuyaya (private) T.Ps. 60,484, 60,483 Kumburuyaya (private), water-course, Kettangahakumbura claimed by the heirs of Wiraratna Vidana Arachchige Davith and others, T. P. 60,465, Kumburuyaya (private), the village limit of Siyambalagoda (part of Kirama-oya).



Surveyor-General's Office,
Colombo, February 12, 1919.

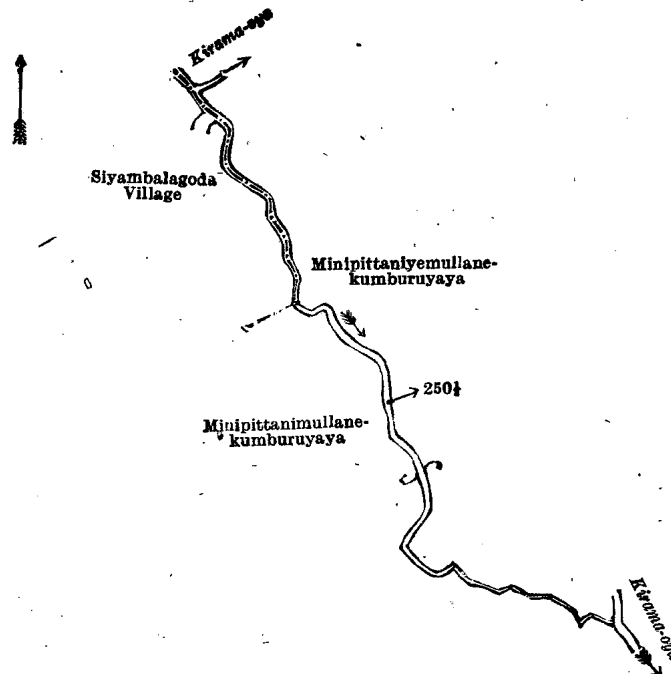
Scale of 16 Chains to an Inch.

C. R. LUNDIE,
for Surveyor-General.

XIX.—Preliminary plan 200.

Lot.	Name of Land.	Extent, A. R. P.
250 $\frac{1}{2}$	Water-course	1 0 16

and bounded as follows: on the north, by the Kirama oya; on the east by Minipittaniyemullanekumburuyaya claimed by Sampo Obeysekera and others, the Kirama-oya; on the south by Minipittanimullanekumburuyaya claimed by Sampo Obeysekera; on the west by Minipittanimullanekumburuyaya claimed by Sampo Obeysekera, the village limit of Siyambalagoda.



Surveyor-General's Office,
Colombo, February 12, 1919.

Scale of 16 Chains to an Inch

C. R. LUNDIE,
for Surveyor-General.

XX.—Preliminary plan 290.

Lot.	Name of Land.	Extent, A. R. P.
268F	Gansabhawa paths (paths)	1 3 34

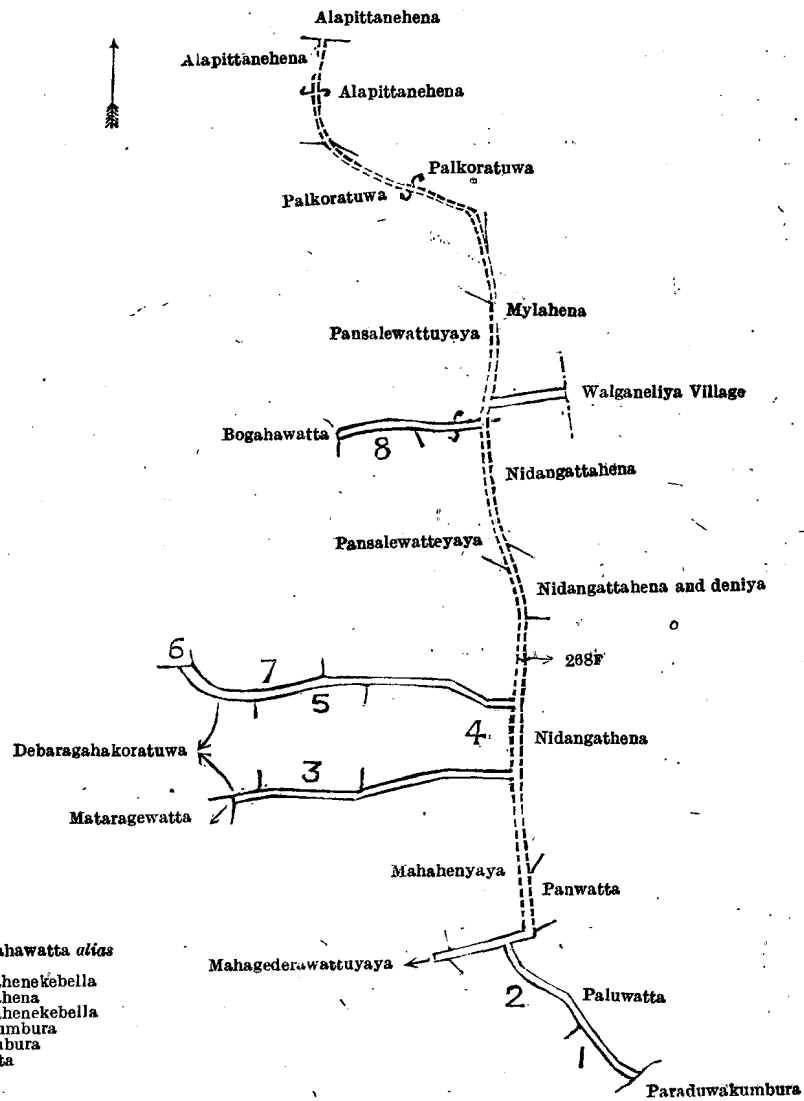
and bounded as follows: on the north, by Alapittanehena claimed by the trustees of Rankotmale temple; on the east by Alapittanehena claimed by Wagegoda Sumangala, Polkoratuwa claimed by the trustees of Rankotmale temple, Mylahena claimed by ditto, the village limit of Walganeliya, Nidangattahena claimed by Don Samel Wickramaratna and others, Nidangattahena and deniya claimed by Don Samel Wickramaratna, Nidangathena claimed by Don Samel Wickramaratna and others, Panwatta claimed by Don Davith Jayasinghe Arachchige and others, Paluwatta claimed by Sumangala priest and others, Paraduwakumbura claimed by Don Samel Wickramaratna and others; on the south by Mahawatta claimed by James Wickramaratna and others, Kambarankagahawatta *alias* Mahawatta claimed by Don Deonis and another, Mahagederawattuyaya claimed by Don Nikulas Wickramaratna and others; on the west by Mahagederawattuyaya claimed by Don Nikulas Wickramaratna and others, Mahahenyaya claimed by Don Samel Wickramaratna and others, Mataragewatta claimed by Don Nikulas Palihakkara, Police Vidane, Debaragahakoratuwa claimed by Raigan korale Kodituwakkuge Don Thomis, Damaniyagahahenekebella claimed by Hewagamage Babun, Damaniyagahahena claimed by Don Samel, Raigan Korale Kodituwakkuge Don Janis, Damaniyagahahenekebella claimed by Hewagamage Babun, Debaragahakoratuwa claimed by Raigan korale Kodituwakkuge Don Thomis, Sayakkarayakumbura claimed by Puwak-dandaweguruge Don Janis, Ketangahakumbura claimed by Raigan Korale Kodituwakkuge Don Pedris, Pansalewattuyaya claimed by the trustees of Rankotmale vihare and others, Ketangahawatta claimed by Amarasinghewage Mittho and others, Bogahawatta claimed by Don Samel Wickramaratna, Pansalewattuyaya claimed by the trustees of Rankotmale vihare and others, Palkoratuwa claimed by the trustees of Rankotmale temple, Alapittanehena claimed by Wagegoda Sumangala.

[For Diagram see page 503.]

XXI.—Preliminary plan 290.

Lot.	Name of Land.	Extent, A. R. P.
276A	Dewata (path)	0 0 18

and bounded as follows: on the north by T. P. 60,470; on the east by Munasinpatiranagewatta claimed by Lokuhewagamage Don Sadiris, Millagahahena claimed by Don Andris Amarasekera; on the south by the Gansabhawa road; on



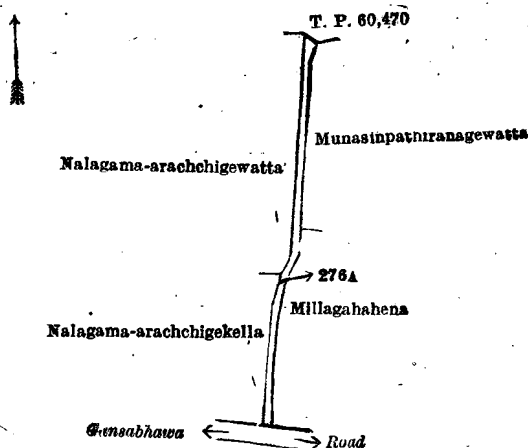
- 1 Mahawatta
- 2 Kambarankagahawatta alias Mahawatta
- 3 Damaniyagahahenekebella
- 4 Damaniyagahahena
- 5 Damaniyagahahenekebella
- 6 Sayakkarayakumbura
- 7 Ketangahakumbura
- 8 Ketangahawatta

Surveyor-General's Office,
Colombo, February 12, 1919.

Scale of 8 Chains to an Inch.

C. R. LUNDIE,
for Surveyor-General.

the west by Nalagama-arachchigekella claimed by Don Dias Rajapakse, Munasin Patirana, Police Officer, Nalagama-arachchigewatta claimed by Don Dias Rajapakse, Police Officer.



Surveyor-General's Office,
Colombo, February 12, 1919.

Scale of 4 Chains to an Inch.

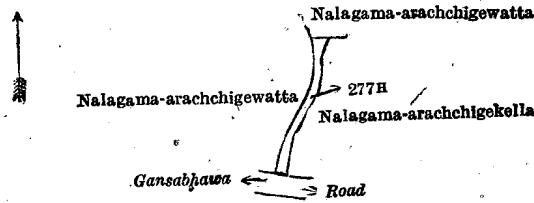
C. R. LUNDIE,
for Surveyor-General.

XXII.—Preliminary plan 290:

Lot. Name of Land.
277H .. Dewata (path) ..

Extent, A. R. P.
0 0 8.

and bounded as follows: on the north by Nalagama-arachchigewatta claimed by Don Dias Rajapakse, Police Officer; on the east by Nalagama-arachchigekella claimed by Don D. Rajapakse Munasin Patirana, Police Officer; on the south by a Gansabhawa road; on the west by Nalagama-arachchigewatta claimed by Loku Hewagamage Don Sadiris.



Surveyor-General's Office,
Colombo, February 12, 1919.

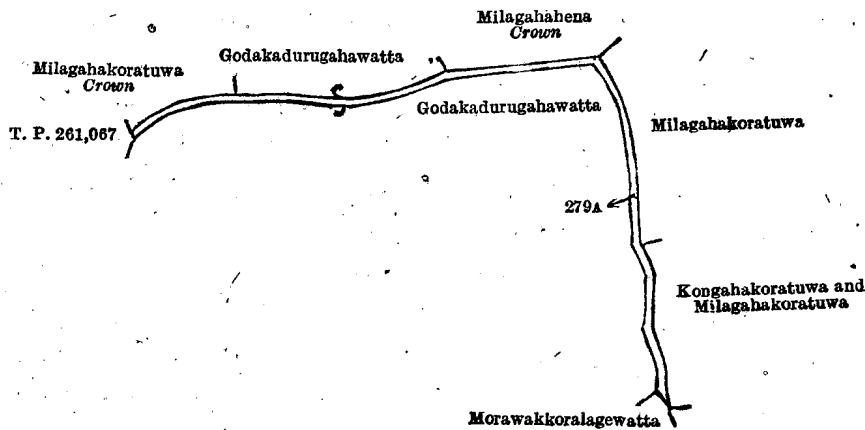
Scale of 4 Chains to an Inch.

C. R. LUNDIE,
for Surveyor-General.

XXIII.—Preliminary plan 290.

Lot.	Name of Land.	Extent, A. R. P.
279A	Dewata (path)	0 0 34

and bounded as follows : on the north by Milagahakoratuwa claimed by the Crown, Godakadurugahawatta claimed by Hettigamage Nicholas, Milagahahena claimed by the Crown ; on the east by Milagahakoratuwa claimed by Don Dines Rajapakse, Police Officer, Kongahakoratuwa and Milagahakoratuwa claimed by Rajapakse Munasin Patiranage Don Hendrick ; on the south by Morawakkoralegewatta claimed by Willaddara pansala, Godakadurugahawatta claimed by Hettigamage Nicholas ; on the west by T. P. 261,067.



Surveyor-General's Office,
Colombo, February 12, 1919.

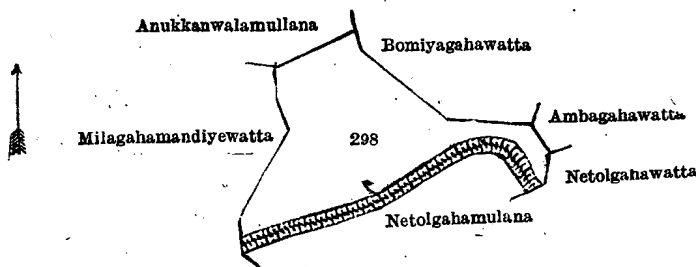
Scale of 4 Chains to an Inch.

C. R. LUNDIE,
for Surveyor-General.

XXIV.—Preliminary plan 290.

Lot.	Name of Land.	Extent, A. R. P.
298	Alutwewa (tank and bund)	1 1 9

and bounded as follows : on the north by Anukkanwalamullana claimed by Gajgankankanange Savonis Appu ; on the east by Bomiyagahawatta claimed by Wickramasekera Hillage Disanappu and another, Ambagahawatta claimed by Don Andreas Dias Ratnatunga, Netolgahawatta claimed by Hattasinachchige Don Bastian ; on the south by Netolgahamulana claimed by Wickramasekera Hellege Niculashamy and others ; on the west by Millagahamandiyewatta claimed by Liyanagama Kankanage Sidaranhamy.



Surveyor-General's Office,
Colombo, February 12, 1919.

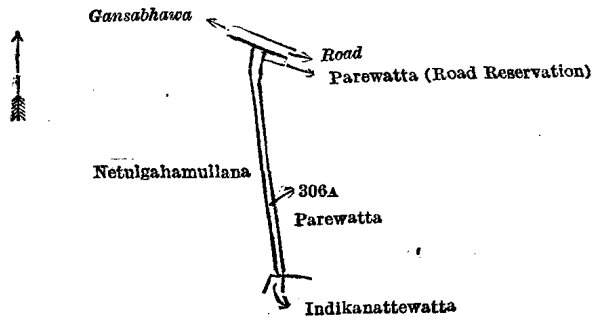
Scale of 4 Chains to an Inch.

C. R. LUNDIE,
for Surveyor-General.

XXV.—Preliminary plan 290.

Lot.	Name of Land.	Extent, A. R. P.
306A	Path	0 0 14

and bounded as follows : on the north by the Gansabhawa road ; on the east by Parewatta (road reservation) claimed by Don Dias Rajapakse and others, Parewatta claimed by ditto ; on the south by Indikanattewatta claimed by Kankanarachchige Disanappu ; on the west by Netulgahamullana claimed by Wickramasekera Hellege Niculashamy and others.



Surveyor-General's Office,
Colombo, February 12, 1919.

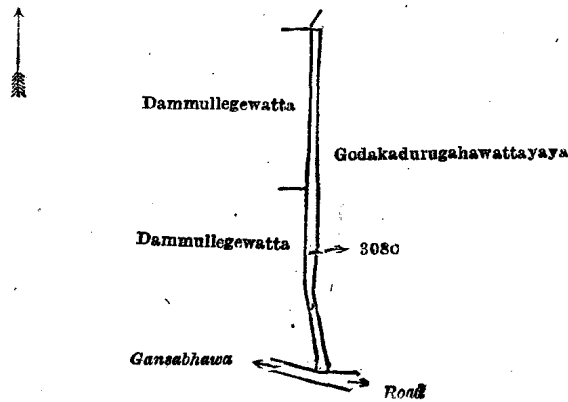
Scale of 4 Chains to an Inch.

C. R. LUNDIE,
for Surveyor-Gener

Lot.	Name of Land.	XXVI.—Preliminary plan 290.
308c	.. Dewata (path)

Extent, A. R. P.
.. .. . 0 0 20

and bounded as follows : on the north and east by Godakadurugahawattuyaya claimed by Wiekramasekera Hillage Don Mathes and others ; on the south by the Gansabhawa road ; on the west by Dammullegewatta claimed by Willaddara pansala.



Surveyor-General's Office,
Colombo, February 12, 1919.


Scale of 4 Chains to an Inch.

C. R. LUNDIE,
for Surveyor-General.

Lot.	Name of Land.	XXVII.—Preliminary plan 290.
312A	.. Dewata (path)

Extent, A. R. P.
.. .. . 0 0 14

and bounded as follows : on the north by the Gansabliawa road ; on the east by Kadurugahawattuyaya claimed by K. A. Andris and others ; on the south by Indimulana, &c., claimed by the Willaddara pansala and others ; on the west by Indimulanatmaga sold by the Crown (T. P. 331,206).



Surveyor-General's Office,
Colombo, February 12, 1919.

Scale of 4 Chains to an Inch.

C. R. LUNDIE,
for Surveyor-General.

Lot.	Name of Land.	XXVIII.—Preliminary plan 290.
316D	.. Diganwalawewa (tank)

Extent, A. R. P.
.. .. . 0 0 7

and bounded as follows : on the north by Kongahawattemullana claimed by K. H. Heen Appu and another, Kongahawatta claimed by the Crown ; on the east by Ginigalehena claimed by the Crown ; on the south by a bund (Diganwalekumbura claimed by Wiekramasekera Hellege Girigoris and others) ; on the west by Diganwelawewa declared to be the property of the Crown under the Waste Lands Ordinances.



Surveyor-General's Office,
Colombo, February 12, 1919.

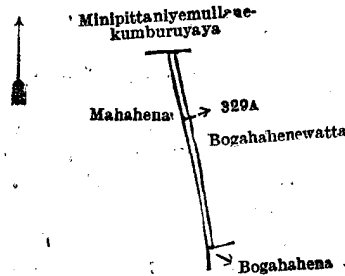
Scale of 4 Chains to an Inch.

C. R. LUNDIE,
for Surveyor-General.

XXIX.—Preliminary plan 290.

Lot.	Name of Land.	Extent, A. R. P.
329A	Dewata (path)	0 0 9

and bounded as follows : on the north by Minipittaniyemullane-kumburuyaya claimed by Sampo Obeysekere and others ; on the east by Bogahahenewatta claimed by Jayasekera Hettiarachchige Sadirishamy ; on the south by Bogahahena, claimed by Rajapakse Munasin Patirana Don Charlis ; on the west by Mahahena claimed by Don Dias Rajapakse Munasin Patirana, Police Officer.



Surveyor-General's Office,
Colombo, February 12, 1919.

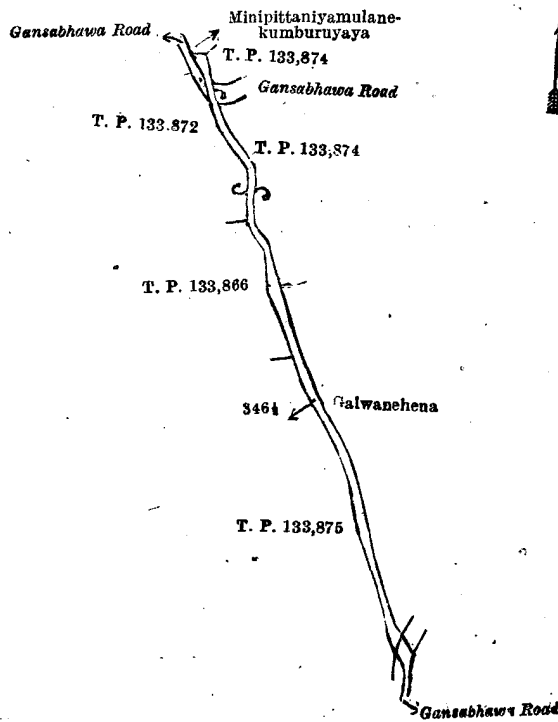
Scale of 4 Chains to an Inch.

C. R. LUNDIE,
for Surveyor-General.

XXX.—Preliminary plan 290.

Lot.	Name of Land.	Extent, A. R. P.
346½	Medahena and Mahahena (old path)	0 0 29

and bounded as follows : on the north by the Gansabhawa road, Minipittaniyamulanekumburuyaya claimed by Sampo Obeysekera and others ; on the east by T. P. 133,874, a Gansabhawa road, T. P. 133,874, Galwanehena transferred to Government by Rajapakse Munasin Patirana, Police Officer ; on the south by the Gansabhawa road ; on the west by T. P. 133,875, T. P. 133,866, T. P. 133,872.



Surveyor-General's Office,
Colombo, February 12, 1919.


Scale of 4 Chains to an Inch.

C. R. LUNDIE,
for Surveyor-General.

XXXI.—Preliminary plan 290.

Lot.	Name of Land.	Extent, A. R. P.
346½	Gansabhawa road	0 0 32

and bounded as follows : on the north by T. P. 133,875 ; on the east by a road ; on the south by the village limit of Sitinamaluwa, T. P. 133,875, the village limit of Sitinamaluwa ; on the west by the village limit of Sitinamaluwa.



Surveyor-General's Office,
Colombo, February 12, 1919.

Scale of 4 Chains to an Inch.

C. R. LUNDIE,
for Surveyor-General.

XXXII.—Preliminary plan 290.

Lot.	Name of Land.	Extent, A. R. P.
346 $\frac{1}{2}$	Gansabhawa road	0 0 36
348 $\frac{1}{2}$	Do.	0 1 5
349 $\frac{1}{2}$	Do.	1 0 15
351 $\frac{1}{2}$	Reservation for road	0 0 8
		1 2 24

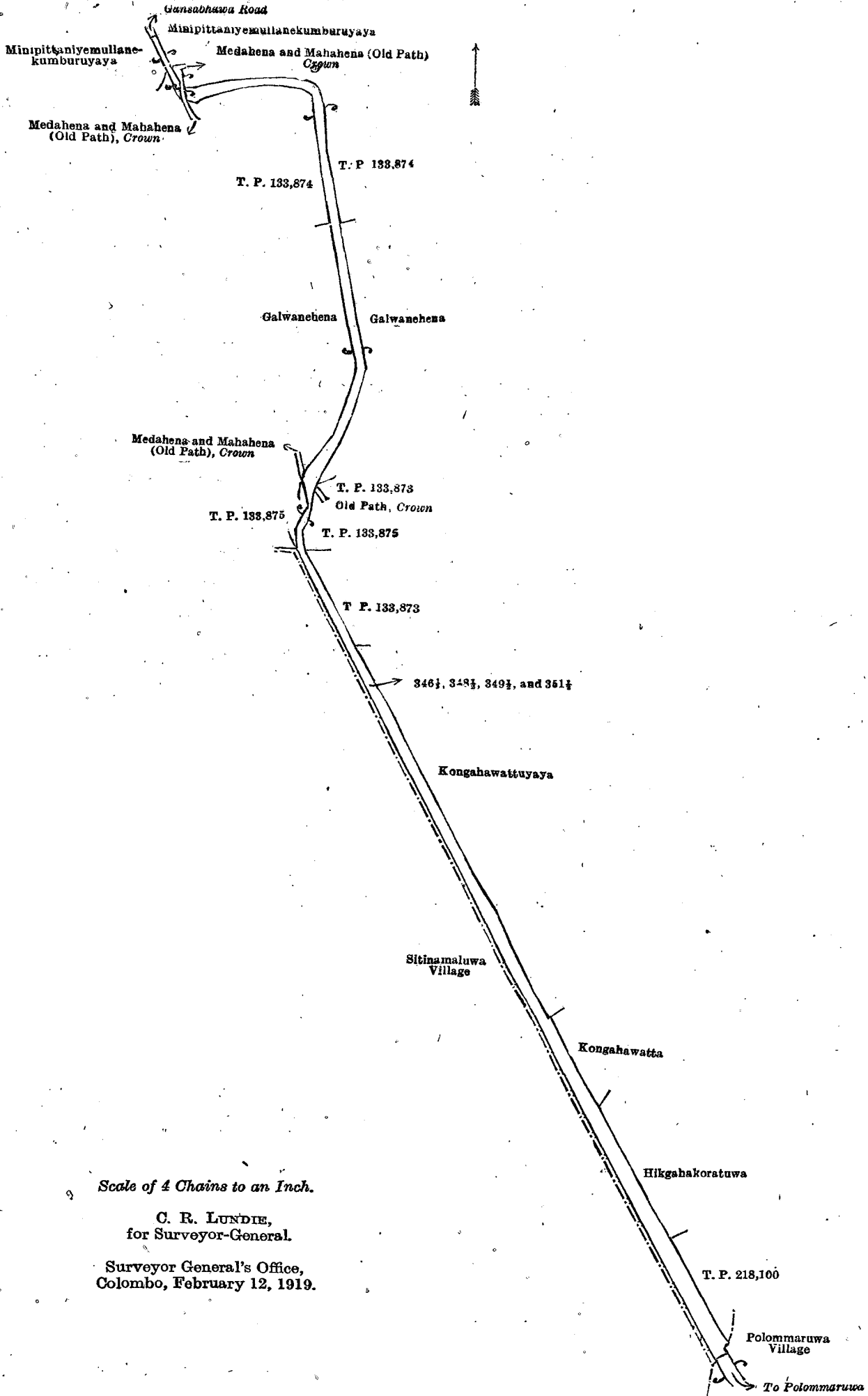
and bounded as follows: on the north by the Gansabhawa road, Minipittaniyemullanekumburuyaya claimed by Sampe Obeysekera and others, Medahena and Mahahena (old path) belonging to the Crown, T. P. 133,874; on the east by T. P. 133,874, Galwanhena claimed by Don Dias Rajapaksa, T. P. 133,873, old path belonging to the Crown, T. P. 133,875, T. P. 133,873, Kongahawattuyaya (private), Kongahawatta claimed by Hewatondilage Baro, Hikgahakoratuwa claimed by Mutukumaranawaga-achchige Heen Appu, T. P. 218,100, the village limit of Polommaruwa; on the south by the village limit of Polonnaruwa; on the west by the village limit of Sitinamaluwa, T. P. 133,875, Medahena and Mahahena (old path) belonging to the Crown, Galwanhena claimed by Don Dias Rajapakse, T. P. 133,874, Medahena and Maahena (old path) belonging to the Crown, Minipittaniyemullanekumburuyaya claimed by Sampe Obeysekera and others.

[For Diagram see page 508.]

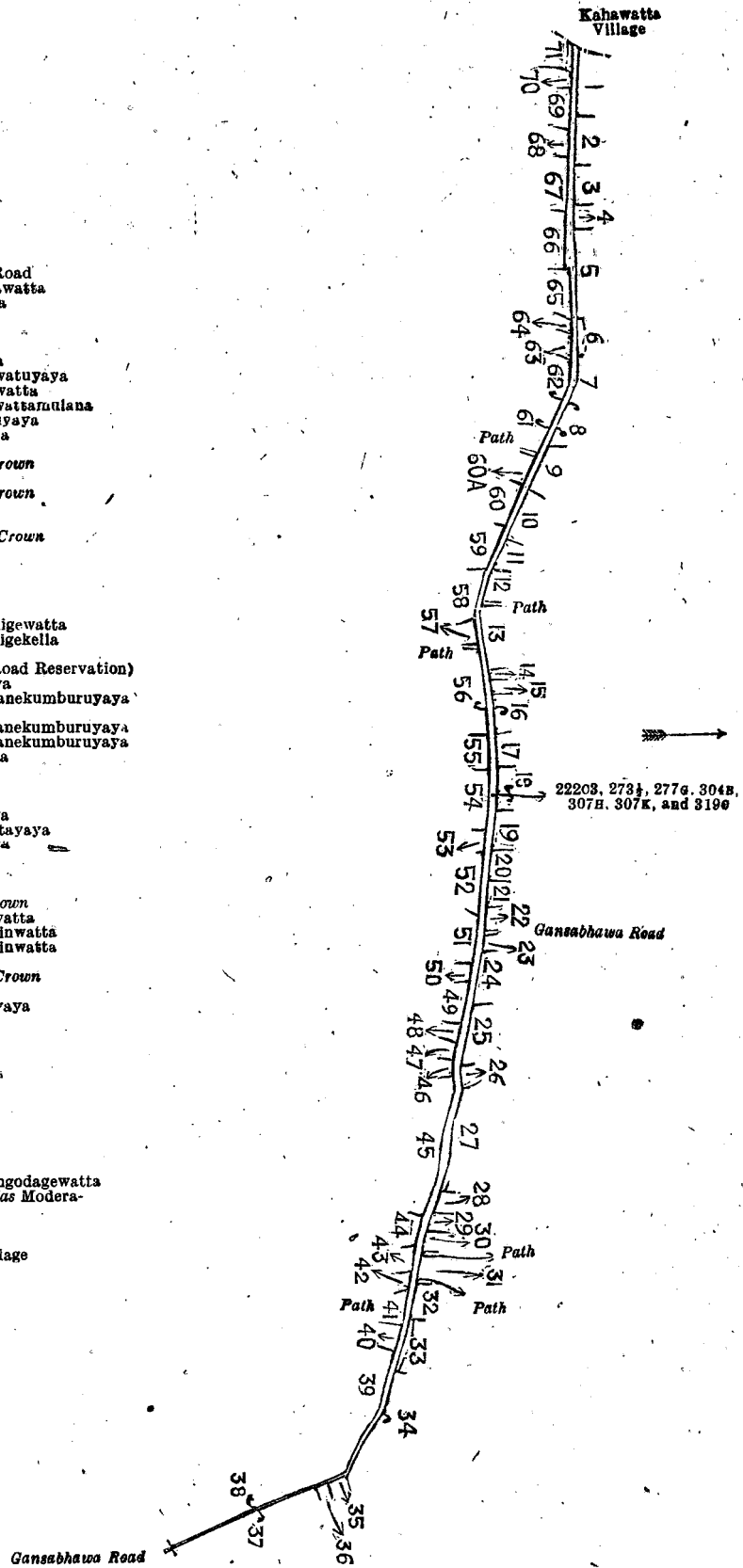
XXXIII.—Preliminary plan 290.

Lot.	Name of Land.	Extent, A. R. P.
222c3	Nindamandiya (reservation for road)	0 0 35
273 $\frac{1}{2}$	Gansabhawa road	5 0 6
277G	Welihena (reservation for road)	0 0 7
304B	Karaunnewatta (do.)	0 0 22
307H	Lolugahawatta (do.)	0 0 12
307K	Parewatta (do.)	0 0 14
319C	Lolugahawatta (do.)	0 0 13
		5 2 29

and bounded as follows: on the north by Hamasjullehena claimed by Ilukmulle Kodituwakkuge Appu and others, Godellehena claimed by Punchibaba of Beliatta and others, Godellehena claimed by Gajamankankanange Sawonis Appu and others, Hamasjule-ara claimed by Ilukmulle Kodituwakkuge Appu, T. P. 260,855, reservation for road, Milagahamandiyawatta claimed by Liyangamakankanange Sidaranhamy, Netulgahamullana claimed by Wickramasekera Hellege Nikulashamy and others, Netolgahawatta claimed by Hattasinarachchige Don Bastian, Netolgahawatta claimed by Wickremasekera Hellege Appu and others, Netolgahawatta claimed by Kankanarachchige Babunappu, Dammullege-watta claimed by the trustees of Willaddara pansala, a path, Godakadurugahawattuyaya claimed by Wickremasekera Heelage Don Mathes and another, Godakadurugahawatta claimed by W. H. Don Mathes, Godakadurugahawattamullana claimed by K. A. Andris and others, Kadurugahawattuyaya claimed by ditto, Diganwalekumbura claimed by Wickramasekera Heelage Girigoris and others, T. P. 247,537, Lolugahawatta claimed by the Crown, Lolugahawatta claimed by Kankananhillege Babunhamy, Lolugahawatta claimed by the Crown, Ketangahahena claimed by Jayasekerage Dingihamy, Gansabhawa road, Ketangahahena claimed by Geeganachchige Babehamy and others, Ketangahawatta claimed by the Crown, Mailagahawatta claimed by Samarasinachchige Babunhamy, Mahahena claimed by Hewawalgamage Punchiappu, Mahahena declared to be the property of the Crown under the Waste Lands Ordinance, T. P. 261,263, T. P. 260,991, Nalagama-arachchigewatta claimed by Lokuhewagamage Don Sadiris, a path, Nalagama-arachchigekella claimed by Don Dias Rajapakse Munasinpatiranage, a path, Millagahahena claimed by Don Andris Amarasekera, Millagahawatta (road reservation) claimed by S. Obeysekera, Walawwewattuyaya claimed by ditto and others; on the east by Walawwewattuyaya claimed by S. Obeysekera and others, Minipittaniyemullanekumburuyaya claimed by ditto, T. P. 60,487, Minipittaniyemullanekumburuyaya claimed by Sampo Obeysekera and others; on the south by the Gansabhawa road, Minipittaniyemullanekumburuyaya claimed by Sampo Obeysekera and others, Walawwewattuyaya claimed by ditto, Alakoratuwa claimed by Samarasin Gama-achchige Don Samel, Alakoratuwa claimed by Don Andris Amarasekera, ex-Vidane Arachchi, and another, a path, Lolugahawatta claimed by Hewa Tantrige Sinnopappu and others, Iniginigahakoratuwa claimed by Lokuhewagamage Dingi Appu and others, Siyambalagahawattuyaya sold by the Crown, Dalugahawattuyaya claimed by Don Andris Ruwanpatirana and others, Mitigahawatta claimed by Kankan Hellege Don Andris, Kudamullehena claimed by Samarasingamachchige Don Andris, Vel-Vidane, and another, Kudamullehena sold by the Crown, Kudamullehena claimed by the Crown, Wiladdara Pansalawatta claimed by the trustees of Wiladdara temple, Wiladdara Pansalawatta claimed by ditto, Mahamullewatta claimed by Kankananhillege Babunhamy, Mahamullewatta claimed by the Crown, Kongahawatta claimed by Wickramasekera Heelage Dingihamy, Kadurugahawattuyaya claimed by K. A. Andris and others, a path, Indimulanewatta sold by the Crown, Indimulanewatta claimed by Kankanarachchige Babunhamy and others, Lolugahawatta claimed by Wickremasekera Hellege Don Davith, Parewatta claimed by Don Dias Rajapakse and others, a path, Netulgahamullana claimed by Wickremasekera Heelage Nikulashamy and others, Mudiyansegewatta claimed by the Wiladdara temple, Godawanewatta claimed by Wickramasekera Hellege Nikulashamy, Godawanewatta claimed by Vitarana-achchige Janishamy, T. P. 247,535, T. P. 257,839, Uyangodagewatta sold by the Crown, Ambagahawatta *alias* Moderawanegewatta claimed by the Wiladdara temple, Ambagahawatta claimed by ditto and another, Panwalemullana claimed by Hakmanakodituwakkuge Singho Appu, the village limit of Puwakdandawa; on the west by the village limit of Kahawatta.



- 1 Hamasjullehena
- 2 Godellehena
- 3 Godellahena
- 4 Hamasjuleara
- 5 T. P. 260,855
- 6 Reservation for Road
- 7 Milagahamandiyawatta
- 8 Netulgahamullana
- 9 Netulgahawatta
- 10 Netulgahawatta
- 11 Netulgahawatta
- 12 Dammullegewatta
- 13 Godakadurugahawattuyaya
- 14 Godakadurugahawatta
- 15 Godakadurugahawattamullana
- 16 Kadurugahawattuyaya
- 17 Diganwalekumbura
- 18 T. P. 247,537
- 19 Lolugahawatta, *Crown*
- 20 Lolugahawatta
- 21 Lolugahawatta, *Crown*
- 22 Ketangahahena
- 23 Ketangahahena
- 24 Ketangahawatta, *Crown*
- 25 Mallagahawatta
- 26 Mahahena
- 27 Mahahena, *Crown*
- 28 T. P. 261,263
- 29 T. P. 260,991
- 30 Nalagama-arachchigewatta
- 31 Nalagama-arachchigekella
- 32 Millagahahena
- 33 Millagahawatta (Road Reservation)
- 34 Walawwewattayaya
- 35 Minipittaniyemullanekumburuyaya
- 36 T. P. 60,487
- 37 Minipittaniyemullanekumburuyaya
- 38 Minipittaniyemullanekumburuyaya
- 39 Walawwewattayaya
- 40 Alakoratuwa
- 41 Alakoratuwa
- 42 Lolugahawatta
- 43 Inginigahakoratuwa
- 44 Siyambalagahawattayaya
- 45 Dalugahawattuyaya
- 46 Mitgahawatta
- 47 Kudamullehena
- 48 Kudamullehena
- 49 Kudamullehena, *Crown*
- 50 Wiladderapansalawatta
- 51 Wiladderapansalepinwatta
- 52 Wiladderapansalepinwatta
- 53 Mahamullewatta
- 54 Mahamullewatta, *Crown*
- 55 Kongahawatta
- 56 Kadurugahawattuyaya
- 57 Indimulanatmaga
- 58 Indimulanewatta
- 59 Lolugahawatta
- 60 Parewatta
- 60A Parewatta
- 61 Netulgahamullana
- 62 Mudiyansegewatta
- 63 Godawanewatta
- 64 Godawanewatta
- 65 Godawanewatta
- 66 T. P. 247,535
- 67 T. P. 257,839, Uyangodagewatta
- 68 Ambagahawatta *alias* Modera-
wanegewatta
- 69 Ambagahawatta
- 70 Panwaemullana
- 71 Puwakdandawa Village



Surveyor-General's Office,
Colombo, February 12, 1919.

Scale of 16 Chains to an Inch.

C. R. LUNDIE,
for Surveyor-General.

Hambantota S. O. 5—1919.

FINAL ORDERS.

Kalutara S. O. No. 46.

Order under Section 2 of "The Waste Lands Ordinances of 1897, 1899, 1900, and 1903,"
declaring Lands to be Crown Property.

In the matter of the lands commonly called or known as Malambekele, Medaketiyadeniya, &c., situate in the village of Lulbadduwa, in the Walallawiti pattu of the Pasdun korale west of the Kalutara District, in the Western Province, and of "The Waste Lands Ordinances of 1897, 1899, 1900, and 1903."

THE notice required by section 1 of "The Waste Lands Ordinances of 1897, 1899, 1900, and 1903," having been duly published in manner prescribed by that section in respect of the above-named lands (*vide* Notice No. 6,401), and no claim having been made to the said lands or to any interest therein within the period of three months from the date specified in the said notice, I, Norman Albert Hampton, Special Officer appointed under section 28 of the said Ordinances, under and by virtue of the powers vested in me in that behalf by section 2 of the said Ordinances, do hereby on this 27th day of November, 1918, order and declare that the said lands, as more fully described herein below, situate in the village of Lulbadduwa, in the Walallawiti pattu of the Pasdun korale west of the Kalutara District, in the Western Province, and shown as lots 6, 7, 23, 29, 45, 42, 43, 44, 40 o, 41, and 3 in preliminary plan 80, and in the annexed diagrams, and containing in extent 79 acres and 35 perches, are the property of the Crown.

Description of the Lands referred to.

The following lots situated in the village of Lulbadduwa, in the Walallawiti pattu of the Pasdun korale west of the Kalutara District, in the Western Province, as described in the annexed diagrams:—

I.—Preliminary plan 80.

Lot.	Name of Land.	Extent, A. R. P.
6	Malambekele	23 1 15

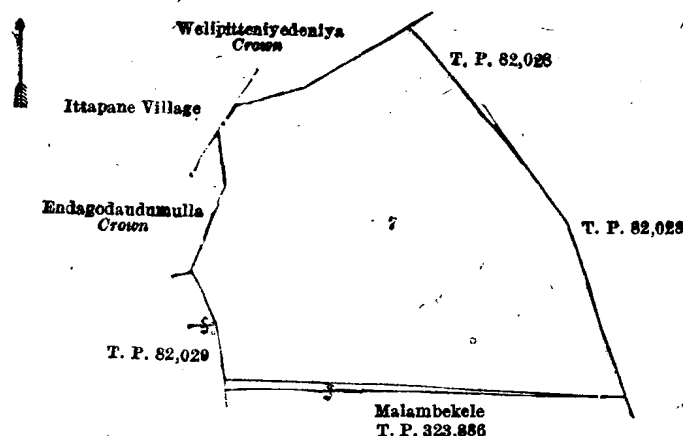
and bounded as follows: on the north by T. P. 84,152; on the east by Malambekele sold by the Crown (T. P. 323,863), Pashowledeniya sold by the Crown (T. P. 323,863), Pashowledeniya to be declared the property of the Crown under the Waste Lands Ordinances, Hathowledeniya kumbura claimed by Petikiri Korallage William, Hathowledeniya kumbura (private); on the south by T. P. 251,670; on the west by Malambekele (private), T. P. 82,028, Welipittaniyadeniya to be declared the property of the Crown under the Waste Lands Ordinances, the village limit of Ittapane.

[For Diagram see page 511.]

II.—Preliminary plan 80.

Lot.	Name of Land.	Extent, A. R. P.
7	Malambekele	4 3 15

and bounded as follows: on the north by Welipittaniyadeniya to be declared the property of the Crown under the Waste Lands Ordinances; on the east by T. P. 82,028; on the south by Malambekele sold by the Crown (T. P. 323,886); on the west by T. P. 82,029, Endagodaumulla to be declared the property of the Crown under the Waste Lands Ordinances, the village limit of Ittapane.



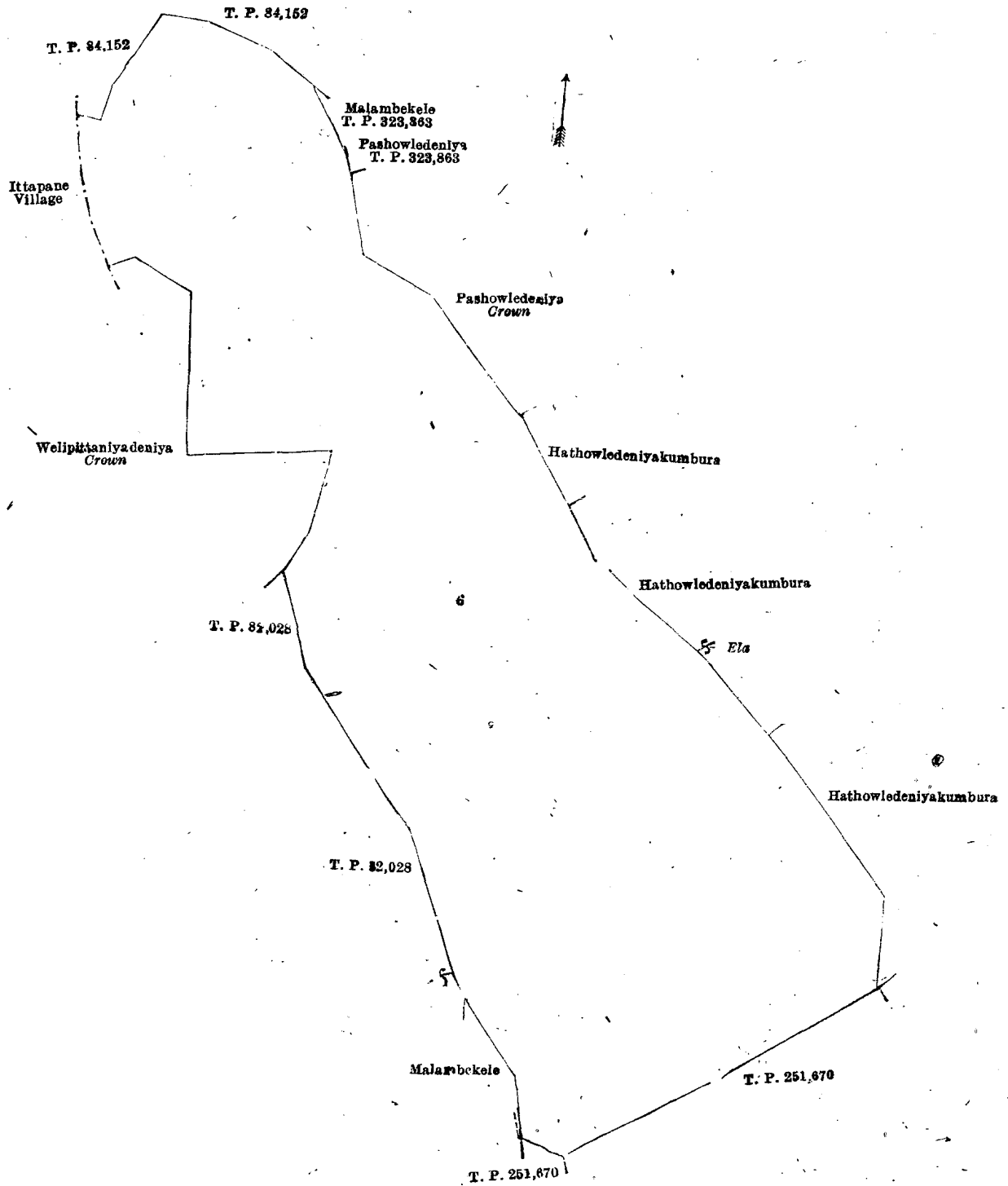
Surveyor-General's Office,
Colombo, August 6, 1918.

Scale of 4 Chains to an Inch.

C. R. LUNDIE,
for Surveyor-General.

III.—Preliminary plan 80.

Lot.	Name of Land.	Extent, A. R. P.
23	Medaketiyadeniya	0 2 15

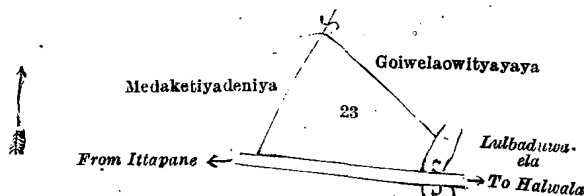


Surveyor-General's Office,
Colombo, August 6, 1918.

Scale of 4 Chains to an Inch.

C. R. LUNDIE,
for Surveyor-General.

and bounded as follows : on the north by Goiwelaowitiyayaya (private) ; on the east by Lulbaduwa-ela ; on the south by a road from Halwala to Ittapane ; on the west by Medaketiyadeniya (private).



Surveyor-General's Office,
Colombo, August 6, 1918.

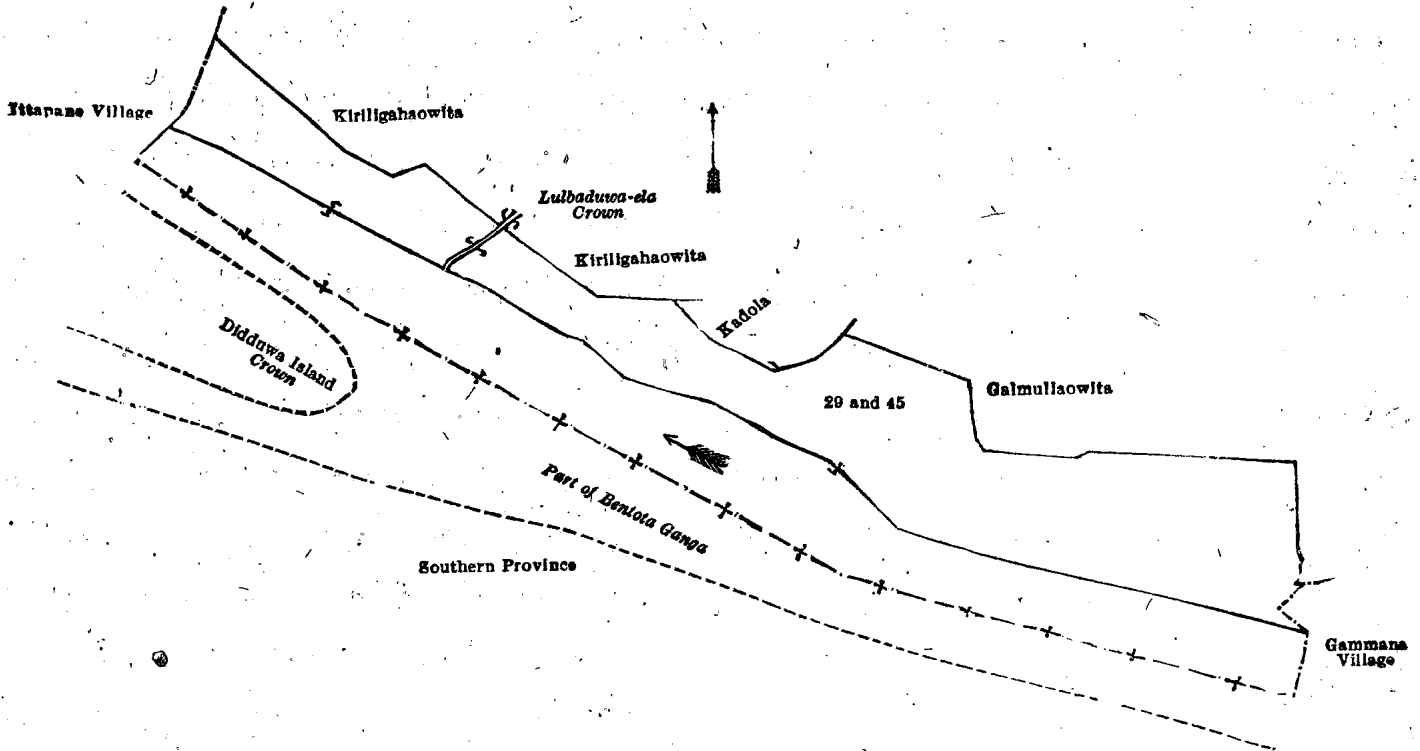
Scale of 4 Chains to an Inch.

C. R. LUNDIE,
for Surveyor-General.

IV.—Preliminary plan 80.

Lot.	Name of Land.	Extent, A. R. P.
29	Kadola	20 3 24
45	Part of Bentota-ganga (river),	15 0 32
		36 0 16

and bounded as follows : on the north by Kiriligahaowita (private), the Lulbaduwa-ela claimed by the Crown, Kiriligahaowita (private), Kadola (private), T. P. 182,154, Galmullaowita claimed by Kannangara Korallalage Don Carolis Appuhamy and others ; on the east by Galmullaowita claimed by Kannangara Korallalage Don Carolis Appuhamy and others, the village limit of Gammana ; on the south by the boundary of Southern Province (part of Bentota-ganga) ; on the west by the village limit of Ittapana.



Surveyor-General's Office,
Colombo, March 22, 1917.

Scale of 8 Chains to an Inch.

A. H. G. DAWSON,
for Surveyor-General.

V.—Preliminary plan 80.

Lot.	Name of Land.	Extent, A. R. P.
42	Lulbaduwa-ela and Bentota-ganga (stream)	1 1 33

and bounded as follows : on the north by Goiwelaowitiyaya (private), T. P. 82,033 ; on the east by T. P. 82,033, Goiwelaowitiyaya (private), a road to Halwala claimed by the Crown, Goiwelaowitiyaya (private), Nedunkandeliyaddeowita (private), Ambagastuduwekumburedeniya to be declared the property of the Crown under the Waste Lands Ordinances, Kiriligahaowitenedeniya to be declared the property of the Crown under the Waste Lands Ordinances, Kiriligahaowita (private), Kadola to be declared the property of the Crown under the Waste Lands Ordinances ; on the south by part of Bentota-ganga claimed by the Crown ; on the west by Kadola to be declared the property of the Crown under the Waste Lands Ordinances, Kiriligahaowita (private), Kiriligahaowitenedeniya (private), Elabodaketiyakumbura to be declared the property of the Crown under the Waste Lands Ordinances, road from Ittapana claimed by the Crown, Medaketiyadeniya to be declared the property of the Crown under the Waste Lands Ordinances.

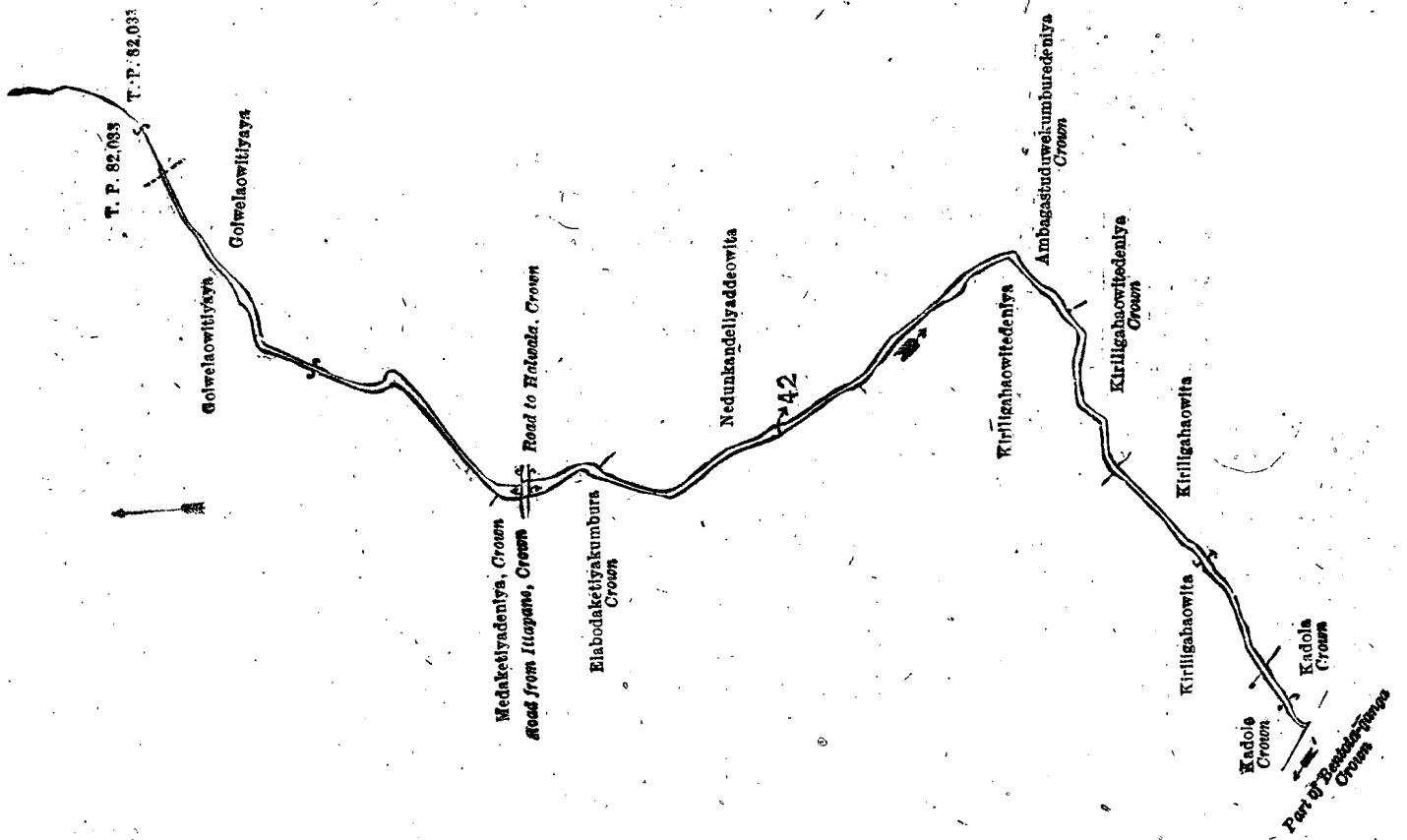
[For Diagram see page 513.]

VI.—Preliminary plan 80.

Lot.	Name of Land.	Extent, A. R. P.
43	Road from Halwala to Ittapana	1 0 24

and bounded as follows : on the north by T. P. 103,717, Medavetiadeniya (private), Medaketiyadeniya to be declared the property of the Crown under the Waste Lands Ordinances, Lulbaduwa-ela claimed by the Crown, Goiwelaowitiyaya (private), Palepolkotuwewatta *alias* Gorakagahawattepitakattiya claimed by Kannangara Korallalage Don Lewis Jayatilaka and others, Delgasgodawatta claimed by Don Carolis Appuhamy and others, Kaluwawatta claimed by Kannangara Korallalage Don Davith Appuhamy and others, Belingahawatta-addarakattiya claimed by Suriya Kannangara Korallalage Don Davith Appuhamy and others ; on the east by the village limit of Halwala ; on the south by Duwa-ela (part) claimed by the Crown, Waduwa-watteaddaraowita claimed by Don Lewis Jayatilaka, Waduwa-watta (private), Delgasgodawatta claimed by Don Carolis Appuhamy and others, Gorakagahawatta claimed by Kannangara Korallalage Don Lewis Jayatileke and others, Goiwelaowitiyaya (private), Lulbaduwa-ela claimed by the Crown, Elabodaketiyakumbura to be declared the property of the Crown under the Waste Lands Ordinances ; on the west by the village limit of Ittapana.

[For Diagram see page 514.]



Surveyor-General's Office,
Colombo, March 22, 1917.

Scale of 8 Chains to an Inch.

A. H. G. DAWSON,
for Surveyor-General.

VII.—Preliminary plan 80.

Lot.	Name of Land.	Extent, A. R. P.
44	Lulbaduwa-ela or Duwa-ela	0 1 33

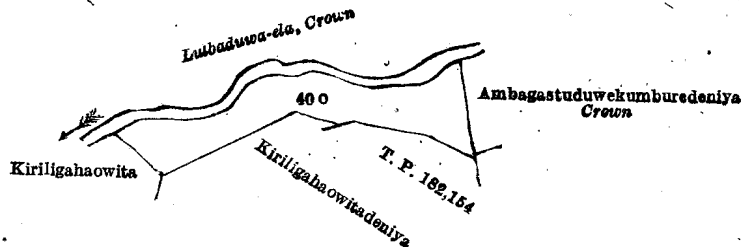
and bounded as follows : on the north by Hathowledeniyeakumburewatta (private), T. P. 82,477, Hathowledeniyaakumbura (private); on the east by Hathowledeniyeakumbura (private), Hathowledeniyeakumbura claimed by Kannangara Korallalage Don Lewis Jayatileka and others, Duwagawaowita claimed by Kannangara Korallalage Don Davith Appuhamy and others, a road from Ittapana to Halwala claimed by the Crown; on the south by part of Duwa-ela claimed by the Crown (the village limit of Halwala), Waduawatta-addaraowita claimed by Don Lewis Jayatilake, a road from Ittapana to Halwala claimed by the Crown; on the west by Belingahawatteaddarakattiya claimed by Suriya Kannangara Korallalage Isohamy, Hathowledeniyeakumbura (private), T. P. 82,477, Hathowledeniyeakumbura (private), Malambekela to be declared the property of the Crown under the Waste Lands Ordinances.

[For Diagram see page 515.]

VIII.—Preliminary plan 80.

Lot.	Name of Land.	Extent, A. R. P.
40 o	Kiriligaowitadeniya	0 3 1

and bounded as follows : on the north by the Lulbaduwa-ela to be declared the property of the Crown under the Waste Lands Ordinances; on the east by Ambagastuduwekumburedeniya to be declared the property of the Crown under the Waste Lands Ordinances; on the south by T. P. 182,154, Kiriligaowitadeniya (private); on the west by Kiriligaowita (private).



Surveyor-General's Office,
Colombo, October 28, 1918.

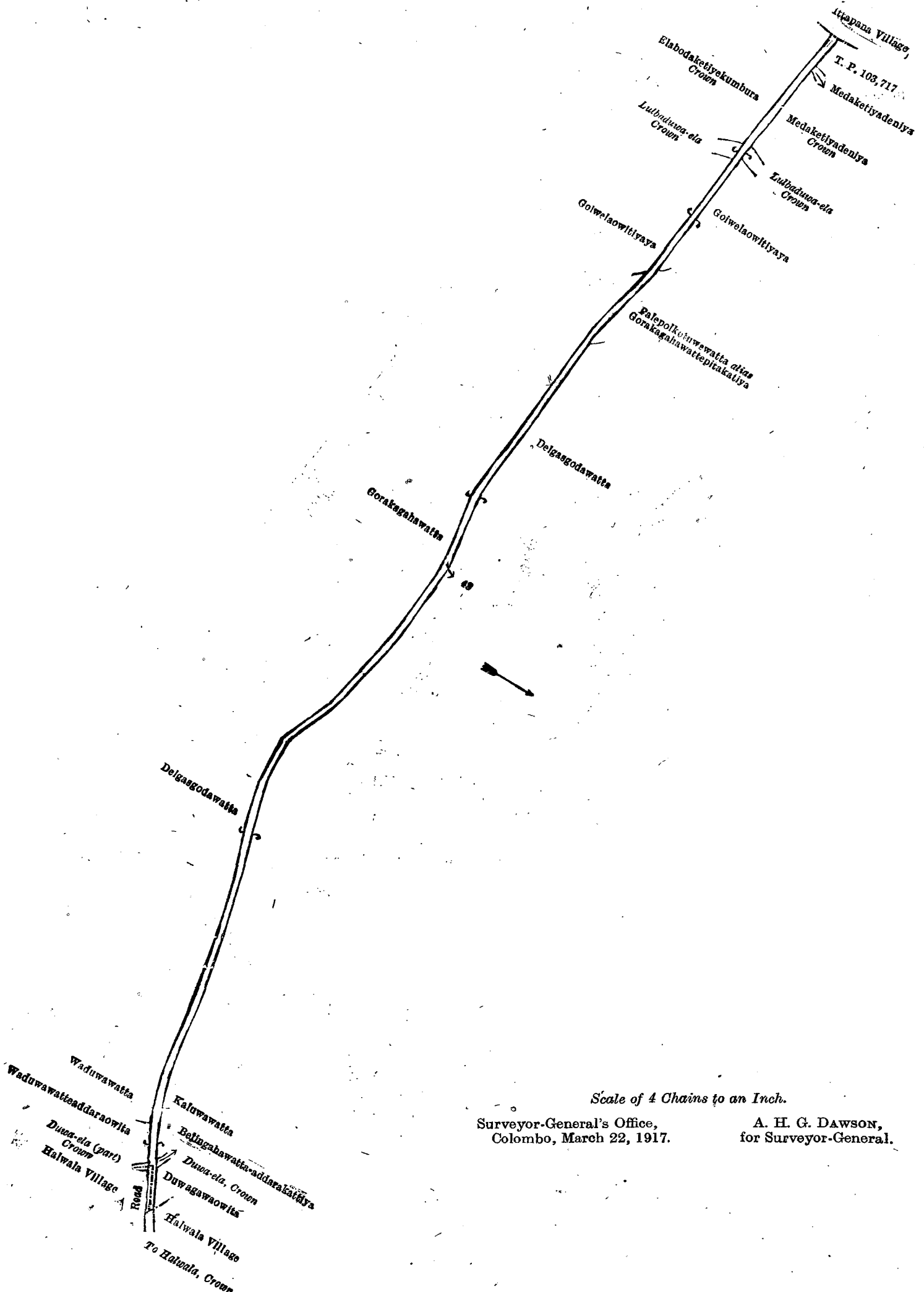
Scale of 4 Chains to an Inch.

C. R. LUNDIE,
for Surveyor-General.

IX.—Preliminary plan 80.

Lot.	Name of Land.	Extent, A. R. P.
41	Elabodaketiyaakumbura	9 1 9

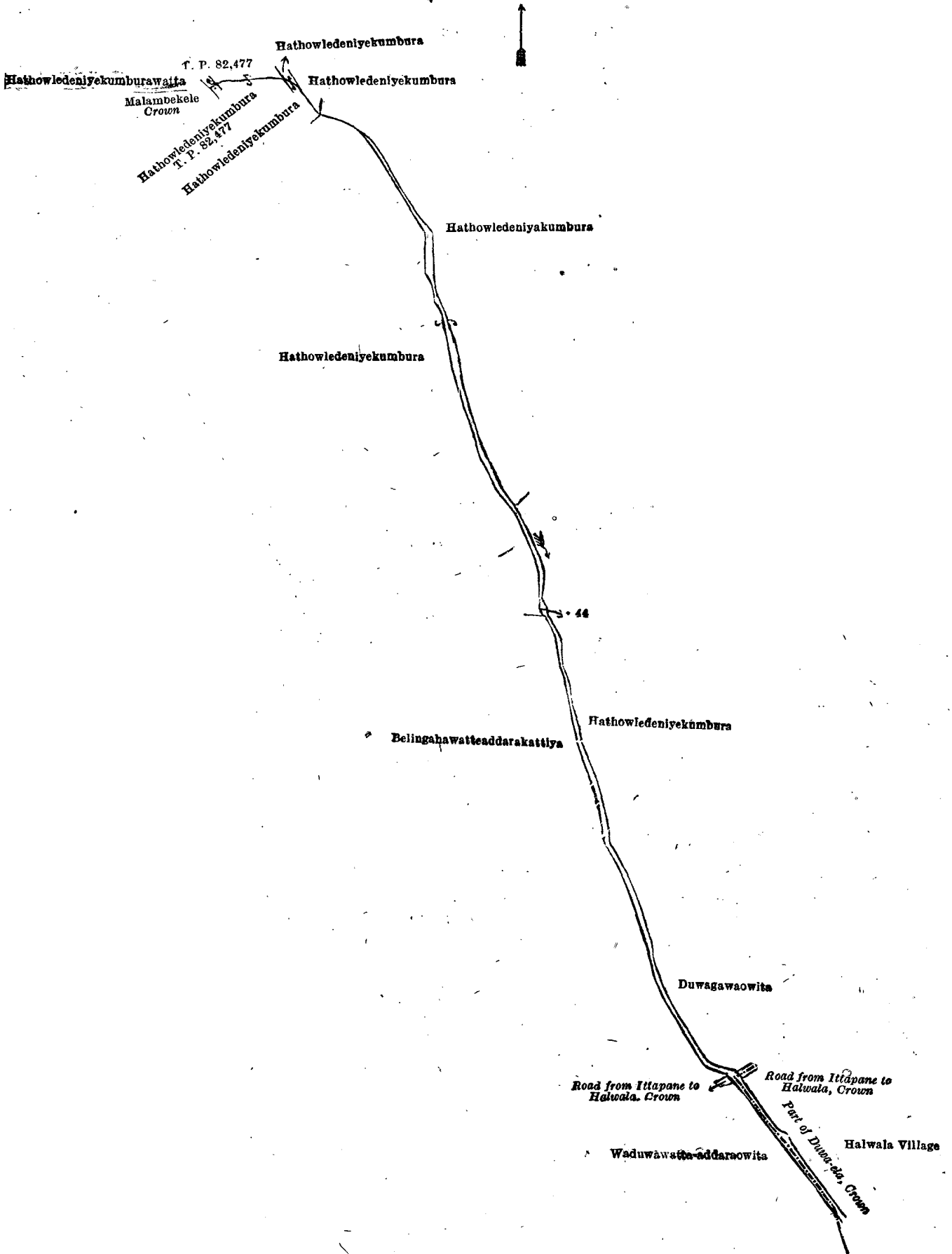
and bounded as follows : on the north by the road from Ittapana to Halwala; on the east by the Lulbaduwa-ela; on the south by Kiriligaowitadeniya (private), T. P. 175,525, Kiriligaowitadeniya (private), T. P. 175,525; on the west by the village limit of Ittapana.



Scale of 4 Chains to an Inch.

Surveyor-General's Office,
Colombo, March 22, 1917.

A. H. G. DAWSON,
for Surveyor-General.



Surveyor-General's Office,
Colombo, March 22, 1917.

Scale of 4 Chains to an Inch.

A. H. G. DAWSON,
for Surveyor-General.

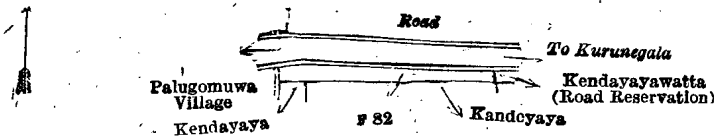
Description of the Lands referred to.

The following lots situated in the village of Bunnehepola, in the Katugampolā korale south of the Katugampola hatpattu of the Kurunegala District, in the North-Western Province, as described in the annexed diagrams:—

I.—Preliminary plan 4,382.

Lot.	Name of Land.	Extent, A. R. P.
f 82	Road reservation	0 0 16

and bounded as follows: on the north by the road from Tuntota to Kurunegala; on the east by Kendayayawatta (road reservation) claimed by M. K. M. Mohammodu Cassim and Crown; on the south by Kandeyaya claimed by Mohammodu Cassim, Kendayaya (private); on the west by the village limit of Palugomuwa.



Surveyor-General's Office,
Colombo, September 7, 1918.

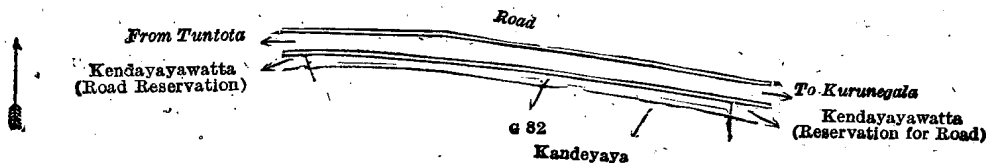
Scale of 4 Chains to an Inch.

C. R. LUNDIE,
for Surveyor-General.

II.—Preliminary plan 4,382.

Lot.	Name of Land.	Extent, A. R. P.
g 82	Road reservation	0 0 31

and bounded as follows: on the north by the road from Tuntota to Kurunegala; on the east by Kendayayawatta (reservation for road) claimed by M. K. M. Mohammodu Cassim and Crown; on the south by Kandeyaya claimed by Mohammodu Cassim; on the west by Kendayayawatta (road reservation) claimed by M. K. M. Mohammodu Cassim and Crown.



Surveyor-General's Office,
Colombo, September 7, 1918.


Scale of 4 Chains to an Inch.

C. R. LUNDIE,
for Surveyor-General.

III.—Preliminary plan 4,382.

Lot.	Name of Land.	Extent, A. R. P.
h 82	Road reservation	0 0 16

and bounded as follows: on the north by the road from Tuntota to Kurunegala; on the east by Kohombaghamulawatta (reservation for road) claimed by M. K. M. Mohammodu Cassim and others and Crown; on the south by Gansabhawa road belonging to the Crown, Galagawahena claimed by Marasinghe Mudiyansele Nilama; on the west by Kendayayawatta (reservation for road) claimed by M. K. M. Mohammodu Cassim and Crown.



Surveyor-General's Office,
Colombo, September 7, 1918.

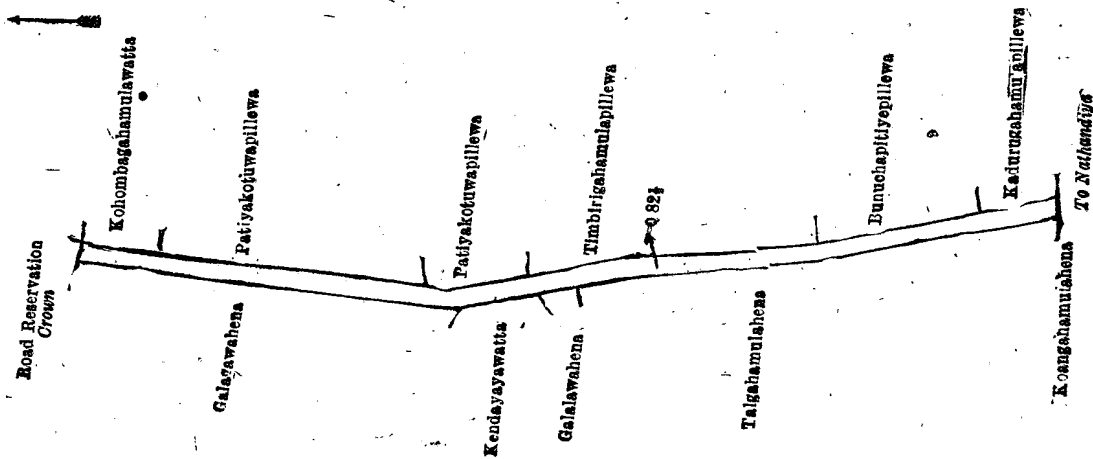
Scale of 4 Chains to an Inch.

C. R. LUNDIE,
for Surveyor-General.

IV.—Preliminary plan 4,382.

Lot.	Name of Land.	Extent, A. R. P.
q 82½	Gansabhawa road	0 3 15

and bounded as follows: on the north by road reservation belonging to the Crown; on the east by Kohombaghamulawatta claimed by Narasinghe Mudiyansele Appuhamy and others, Patiyakotuwapillewa claimed by Wijesinghe Suriya Arachchige Charlis Appuhamy, Timbirigahamulapillewa claimed by Narasinghe Mudiyansele Appuhamy, Bunuchapitiyepillewa claimed by Narasinghe Mudiyansele Panchappuhamy and another, Kadurugahamulapillewa claimed by M. K. M. Mohammodu Cassim; on the south by Koangahamulahena claimed by Mudalihamy and others; on the west by Talgahamulahena claimed by Narasinghe Mudiyansele Panchappuhamy and another, Galalawahena claimed by Narasinghe Mudiyansele Nilama, Kendayayawatta claimed by M. K. M. Mohammodu Cassim, Galagawahena claimed by Narasinghe Mudiyansele Nilama.



Surveyor-General's Office,
Colombo, September 7, 1918.

Scale of 4 Chains to an Inch.

C. R. LUNDIE,
for Surveyor-General.

Colombo, March 1, 1919.
J. M. DAVIES,
Special Officer.

Kurunegala S. O. No. 2,533.

Order under Section 4, Sub-section (1), of "The Waste Lands Ordinances of 1897, 1899, 1900, and 1903," admitting Lands to be Private Property.

In the matter of the lands commonly called or known as Kongahamulahena and Bogahamulahena, situate in the village of Bakunawala, in the Baladora korale of the Dewamedhi hatpattu of the Kurunegala District, in the North-Western Province, and of "The Waste Lands Ordinances of 1897, 1899, 1900, and 1903."

WHEREAS in pursuance of section 1 of the said Ordinances it was duly notified on the 9th day of February, 1917, that if no claim to the lands commonly called or known as Kongahamulahena and Bogahamulahena, situate in the village of Bakunawala, in the Baladora korale of the Dewamedhi hatpattu of the Kurunegala District, in the North-Western Province, containing in extent 16 acres and 13 perches, and shown as lots 12A and 25 in preliminary plan 1,610 and in the annexed diagrams, was made to John Murray Davies, Special Officer appointed under section 28 of the said Ordinances, within the period of three months from the date specified in such notice, such lands would be declared the property of the Crown, and dealt with on account of the Crown (*vide* Notice No. 6,191):

And whereas (1) Kotawane Patirennhelage Kawwala, (2) ditto Dingirimenika, (3) ditto Ranmenika made claim thereto, and I, John Murray Davies, the aforesaid Special Officer, made due inquiry into such claim, I, with the consent of His Excellency the Governor, do hereby admit the claim of the said claimants to the said lots 12A and 25, as more fully described herein below, under section 4, sub-section (1), of the said Ordinances.

Description of the Lands referred to.

The following lots situated in the village of Bakunawala, in the Baladora korale of the Dewamedhi hatpattu of the Kurunegala District, in the North-Western Province, as described in the annexed diagrams:—

I.—Preliminary plan 1,610.

Lot.	Name of Land.	Extent, A. R. P.
12A	Kongahamulahena	10 0 16

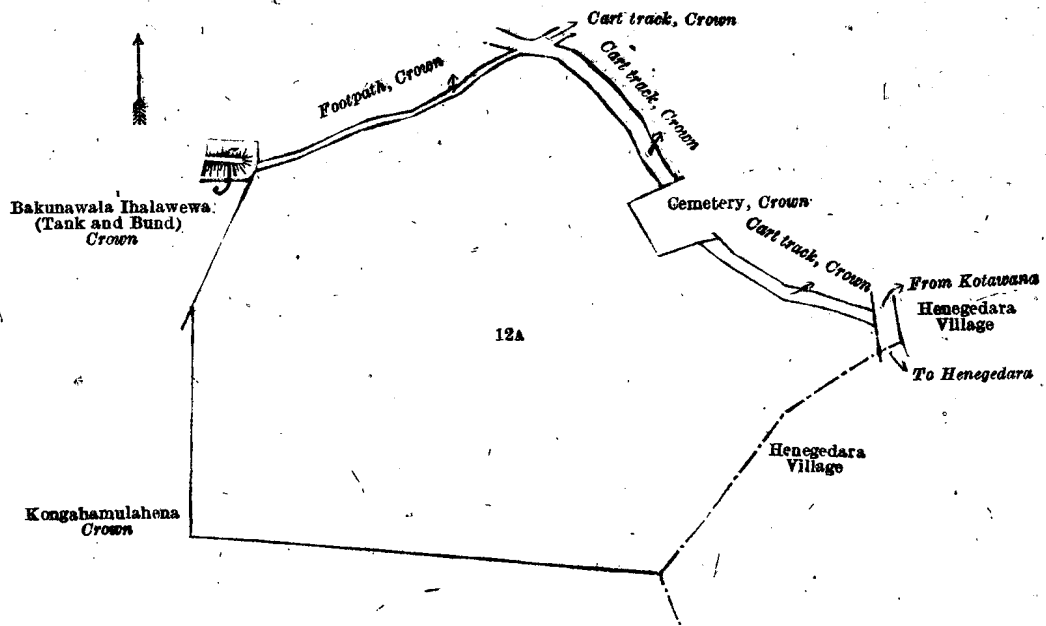
and bounded as follows: on the north by footpath to be declared the property of the Crown under the Waste Lands Ordinances, cart track to be declared the property of the Crown under the Waste Lands Ordinances; on the east by cemetery to be declared the property of the Crown under the Waste Lands Ordinances, cart track to be declared the property of the Crown under the Waste Lands Ordinances, the road from Kotawana to Henegedara, the village limit of Henegedara; on the south by Kongahamulahena to be declared the property of the Crown under the Waste Lands Ordinances; on the west by Kongahamulahena to be declared the property of the Crown under the Waste Lands Ordinances, Bakunawala Ihalawewa (tank and bund) to be declared the property of the Crown under the Waste Lands Ordinances.

[For Diagram see page 519.]

II.—Preliminary plan 1,610.

Lot.	Name of Land.	Extent, A. R. P.
25	Bogahamulahena	5 3 37

and bounded as follows : on the north by Pansalawatta claimed by Bakunawala Pansala, Galwalagawahena to be declared the property of Arachchillage Mudalihamy under the Waste Lands Ordinances, the village limit of Kotawana ; on the east by Siyambalagahamulahena (private), Siyambalagahawatta claimed by Lekamalage Kawrala ; on the south by

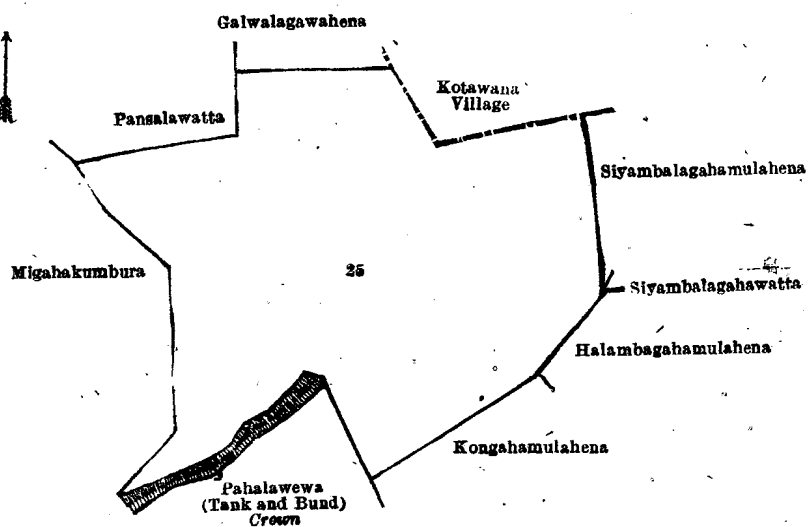


Surveyor-General's Office,
Colombo, October 18, 1918.

Scale of 4 Chains to an Inch.

C. R. LUNDIE,
for Surveyor-General.

Halambagahamulahena (private), Kongahamulahena to be declared private property of Arachchillage Mudalihamy under the Waste Lands Ordinances, Pahalawewa (tank and bund) to be declared the property of the Crown under the Waste Lands Ordinances ; on the west by Migahakumbura claimed by Patirannehelage Dingiri Menika.



Surveyor-General's Office,
Colombo, October 18, 1918.

Scale of 4 Chains to an Inch.

C. R. LUNDIE,
for Surveyor-General.

December 2, 1918.

J. M. DAVIES,
Special Officer.

Kurunegala S. O. No. 2,534.

**Order under Section 2 of "The Waste Lands Ordinances of 1897, 1899, 1900, and 1903,"
declaring Lands to be Crown Property.**

In the matter of the lands commonly called or known as road reservation, situate in the village of Kamburugoda, in the Meda pattu korale west of the Katugampola hatpattu of the Kurunegala District, in the North-Western Province, and of "The Waste Lands Ordinances of 1897, 1899, 1900, and 1903."

THE notice required by section 1 of "The Waste Lands Ordinances of 1897, 1899, 1900, and 1903," having been duly published in manner prescribed by that section in respect of the above-named lands (*vide* Notice No. 7,060), and no claim having been made to the said lands or to any interest therein within the period of three months from the date specified in the said notice, I, John Murray Davies, Special Officer appointed under section 28 of the said Ordinances, under and by virtue of the powers vested in me in that behalf by section 2 of the said Ordinances, do hereby on this 3rd day of March, 1919, order and declare that the said lands, as more fully described herein below, situate in the village of Kamburugoda, in the Meda pattu korale west of the Katugampola hatpattu of the Kurunegala District, in the North-Western Province, and shown as lots 45A, 45B, and 45C in preliminary plan 298 and in the annexed diagram, and containing in extent 2 acres and 1 perch, are the property of the Crown.

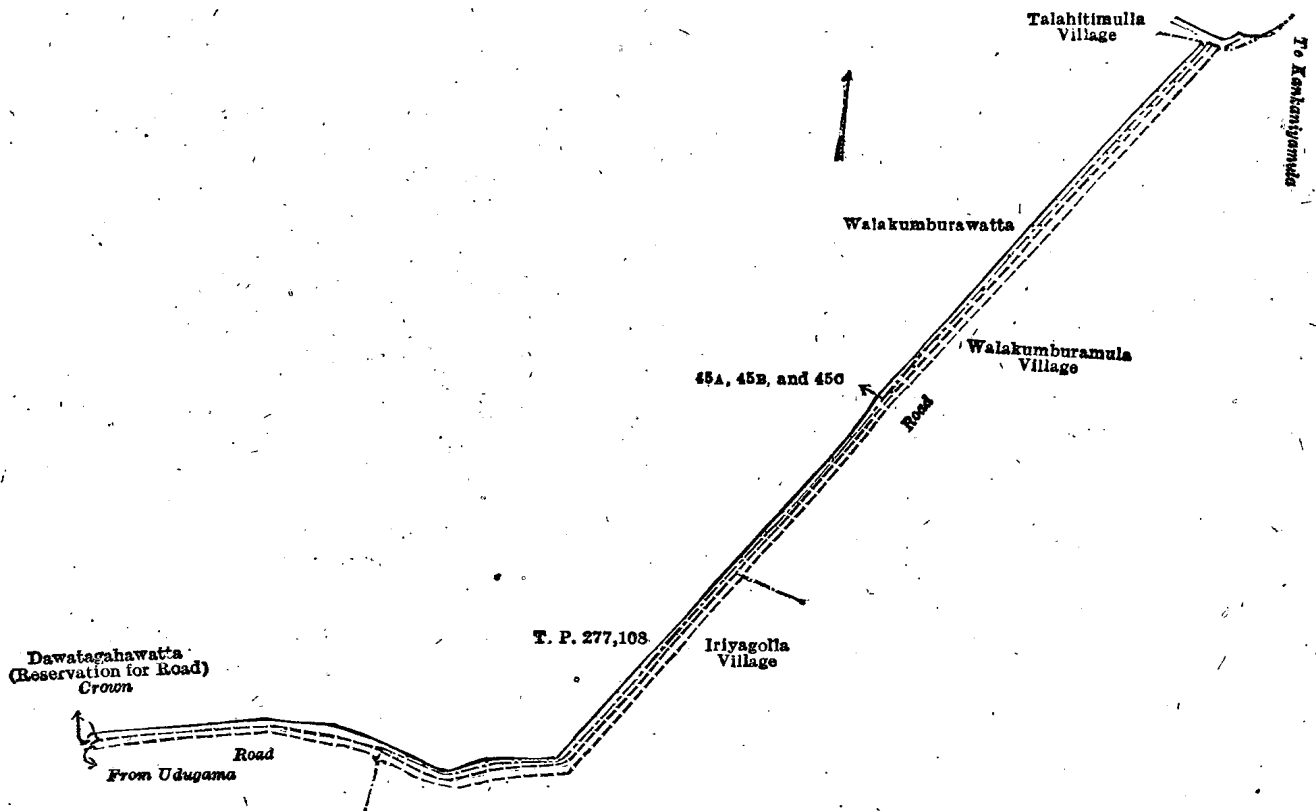
Description of the Lands referred to.

The following lots situated in the village of Kamburugoda, in the Meda pattu korale west of the Katugampola hatpattu of the Kurunegala District, in the North-Western Province, as described in the annexed diagram:—

Preliminary plan 298.

Lot.	Name of Land.	Extent, A. R. P.
45A	Road reservation	1 1 12
45B	Do.	0 1 31
45C	Do.	0 0 38
		2 0 1

and bounded as follows: on the north by Walakumburawatta sold by the Crown (T. P. 277,108), the village limit of Talahitima; on the east by the road from Kankaniyamula to Udugama (the village limit of Walakumburamula); on the south by the road from Kankaniyamula to Udugama (the village limit of Iriyagolla), the road from Kankaniyamula to Udugama; on the west by Dawatagahawatta (reservation for road) declared to be the property of the Crown under the Waste Lands Ordinances, Walakumburawatta sold by the Crown (T. P. 277,108).



Surveyor-General's Office,
Colombo, October 29, 1918.

Scale of 8 Chains to an Inch.

C. R. LUNDIE,
for Surveyor-General.

March 3, 1919.

J. M. DAVIES,
Special Officer.

Kegalla S. O. No. 261.

Order under Section 2 of "The Waste Lands Ordinances of 1897, 1899, 1900, and 1903,"
declaring Lands to be Crown Property.

In the matter of the lands commonly called or known as road and streams, situate in the village of Udagaladeniya, in the Walgam pattu of the Kinigoda korale of the Kegalla District, in the Province of Sabaragamuwa, and of "The Waste Lands Ordinances of 1897, 1899, 1900, and 1903."

THE notice required by section 1 of "The Waste Lands Ordinances of 1897, 1899, 1900, and 1903," having been duly published in manner prescribed by that section in respect of the above-named lands (*vide* Notice No. 7,036), and no claim having been made to the said lands or to any interest therein within the period of three months from the date specified in the said notice, I, Frederick Lewis, Special Officer appointed under section 28 of the said Ordinances, under and by virtue of the powers vested in me in that behalf by section 2 of the said Ordinances, do hereby on this 1st day of March, 1919, order and declare that the said lands, as more fully described herein below, situate in the village of Udagaladeniya, in the Walgam pattu of the Kinigoda korale of the Kegalla District, in the Province of Sabaragamuwa, and shown as lots 67 and 68 in preliminary plan 138 and in the annexed diagram, and containing in extent 1 acre 3 roods and 5 perches, are the property of the Crown.

Description of the Lands referred to.

The following lots situated in the village of Udagaladeniya, in the Walgam pattu of the Kinigoda korale of the Kegalla District, in the Province of Sabaragamuwa, as described in the annexed diagram:—

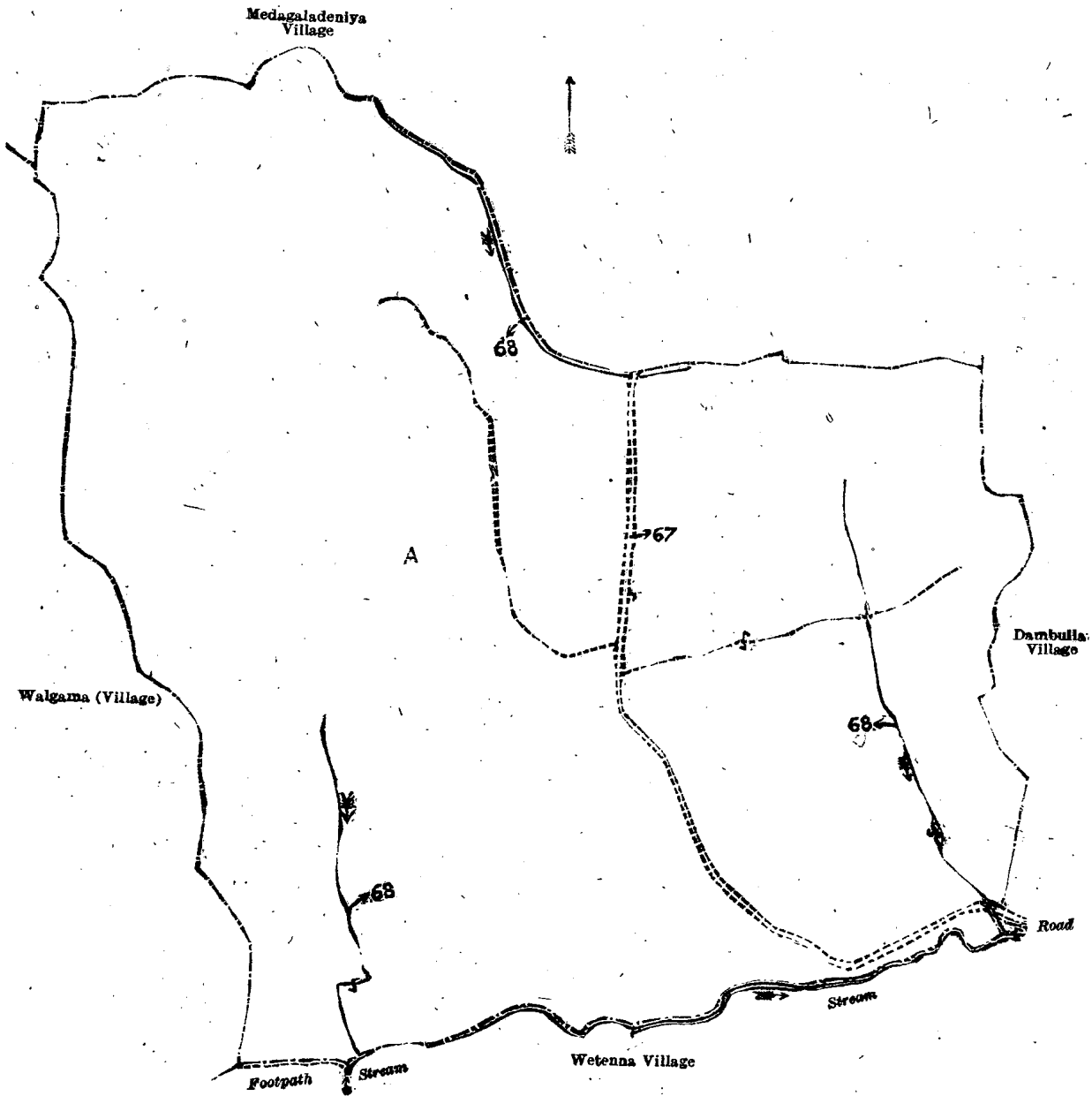
Preliminary plan 138.		Extent, A. R. P.
Lot.	Name of Land.	
67	Road	1 1 19
68	Streams	0 1 26
		1 3 5

and bounded as follows: on the north by the village limit of Meda Galadeniya; on the east by the village limit of Dambulla, a road, a stream; on the south by the village limit of Wetenna (a stream), a stream, a footpath; on the west by the village limit of Walgama, the village limit of Medagaladeniya.

NOTE.—The following lots lying within the above-mentioned boundaries are excluded from this order, and no part of their aggregate acreage of 143 acres 3 roods and 37 perches is included in the acreage of 1 acre 3 roods and 5 perches given above:—

Preliminary plan 138.

Preliminary plan 138.			Preliminary plan 138.		
Lot.	Name of Land.	Extent, A. R. P.	Lot.	Name of Land.	Extent, A. R. P.
A 1	Deniyekumbura	0 2 2	A 35	Pansalawatta	1 0 35
A 2	Deniyagawahena	1 1 23	A 36	Wiharekumbura	0 3 20
A 3	Waraponayagehena (T. P. 310,540)	2 2 2	A 37	Wiharewattēpaulahena, Watahapota-kotapugalagawahena	4 0 24
A 4	Kapukotuwehena	1 0 14	A 38	Nitulgahawalehena (T. P. 298,298)	2 2 37
A 5	Kapukotuwewatta, Walaramba	5 1 18	A 39	Kaparagalagawahena <i>alias</i> Kongodehena	4 3 27
A 6	Egodawatta	1 0 15	A 40	Kaparagalagawahena <i>alias</i> Kongode-watta (T. P. 298,291)	1 1 13
A 7	Warapanayagewatta	0 0 24	A 41	Ambalampitiyehena <i>alias</i> Walgam-kadakosgahamulahena	3 0 22
A 8	Polunuwekumburuyaya	11 3 10	A 42	Totillagahamulawatta (T. P. 298,299)	0 2 23
A 9	Polunuwekumburepillewa	0 0 38	A 43	Do. (T. P. 298,300)	0 2 21
A 10	Hitinawatta	3 2 27	A 44	Ambalanpitiyedeniyekumbura	0 3 31
A 11	Do.	1 2 31	A 45	Totillagahamulawatta (T. P. 298,301)	1 0 23
A 12	Totillagahamulawatta	1 2 0	A 46	Hikkahamulahena (T. P. 298,302)	1 1 36
A 13	Galwalagawawatta	0 2 14	A 47	Andawetunagalagawahena (T. P. 303,529)	0 2 20
A 14	Galwalagawahena (T. P. 303,032)	1 0 18	A 48	Watahapotakotapugalagawawatta	0 3 11
A 15	Dewalagawa-aramba	3 3 10	A 49	Thelambugahamulakumbura <i>alias</i> Andawetunawalagawakumbura (T. P. 298,303)	1 1 31
A 16	Batuhewatta	1 3 8	A 50	Thelambugahamulawatta	2 2 10
A 17	Tennehena, Mudunehena, Wattehena, Nagahamulahena, and Etdemata-gahamulahena	18 1 7	A 51	Thelambugahamulahena	0 1 30
A 17A	Metihakkehena, Kongahamulahena, and Dewalegawa-aramba	2 3 9	A 52	Nugagahamulahena	0 2 23
A 17B	Kadurugollehena	1 2 25	A 53	Atikkagahamulawatta and Nuga-gahamulawatta	2 2 21
A 17C	Totillagahamulahena	1 2 23	A 54	Atikkagahamulahena	0 3 29
A 17D	Metihakkehena	0 0 28	A 55	Millagahamulakumbura (T. P. 298,304)	0 2 9
A 18	Metikahahena	0 3 19	A 56	Millagahamulawatta	1 3 24
A 18A	Mudunehena	0 0 13	A 57	Attikagahamulawatta (T. P. 303,858)	1 2 8
A 19	Meegahamulawatta (T. P. 298,296)	1 3 25	A 58	Do.	0 0 28
A 20	Do.	1 0 9	A 59	Timbirigahamulawatta	0 1 34
A 21	Meegahamulahena	0 2 1	A 60	Timbirigahamulahena (T. P. 298,292)	0 0 37
A 22	Meegahamulawatta	0 2 6	A 61	Siyambalagahamulawatta (T. P. 298,293)	0 1 39
A 23	Alubogahamulahena (T. P. 317,835)	2 3 25	A 62	Wekadewatta	0 1 8
A 24	Niyandagalahena (T. P. 298,289)	1 3 0	A 63	Do.	1 1 16
A 25	Kongahamulahena <i>alias</i> Gallindatennehena (T. P. 303,531)	2 1 8	A 64	Dembatewatta (T. P. 210,076)	6 0 6
A 26	Dambulukandemukalana	10 3 17	A 65	Talakolahena	2 1 25
A 26½	Wiharekumbura (T. P. 298,297)	0 0 18	A 65A	Dambullakandemukalana	0 0 30
A 26¼	Dambulukandemukalana	1 2 0	A 66	Dematehena (road reservation)	0 1 11
A 26⅓A	Do.	0 0 39			
A 27	Pansalehena (T. P. 298,297)	0 1 17			
A 28	Dambulukandemukalana	1 0 39			
A 29	Pansalawatta	1 1 11			
A 30	Dambulukandemukalana	0 0 37			
A 31	Do.	0 1 13			
A 32	Niyandagalahena (T. P. 298,290)	0 2 14			
A 33	Banamadu wagawahena (T. P. 295,488)	1 0 28			
A 34	Banamadu wagawawatta (do.)	1 3 30			
					143 3 37



Surveyor-General's Office,
Colombo, August 17, 1918.

Scale of 8 Chains to an Inch.

C. R. LUNDIE,
for Surveyor-General.

March 1, 1919.

FREDERICK LEWIS,
Special Officer.

LAND SALES IN THE WESTERN PROVINCE.

No. 3,274, W. P.—The Assistant Government Agent, Kalutara District, will on Monday, May 26, 1919, at 1 P.M., at his office in the Kalutara Kachcheri, put up to auction, for sale or settlement, or will otherwise dispose of, the under-mentioned portions of Crown land, in accordance with the regulations of Government regarding land sales. Ten allotments of land situated in the Kalutara totamune division of the Kalutara District of the Western Province.

Lot.	Name of Land.	Name of Claimant.	Description.	Extent.		
				A.	R.	P.
Preliminary plan 16,792. Village—Handururemunagoda in Kalutara badda.						
6	Millagahawatta	Gamage Hendrick Appu	Garden	0	1	15
Preliminary plan 14,855. Village—Maha Hinatiyangala in Kalutara badda.						
3131	Lagos estate	Lagos estate	Rubber land	0	3	38
3131B	Kabaragalgodakumbura	P. Appu Sinno	Paddy field	0	0	7
3133	Lagos estate	Lagos estate	Rubber land	0	0	11
3136	Do.	do. (reservation for an access)	do.	0	0	20*
3138A	Do.	do.	do.	0	0	11
3144	Do.	do. (reservation for an access)	do.	0	1	19*

Lot.	Name of Land.	Name of Claimant.	Description.	Extent.		
				A.	R.	P.
3144A	Kabaragalgodawatta	P. Appusinna (reservation for an access)	Garden	0	0	5*
3146A	Lagos estate	Lagos estate (reservation for road)	Jungle and rubber	0	0	8*
Preliminary plan 16,664. Village—Munhena in Maggon badda.						
4	Unapandurewatta	Kirambaganitaga Teda	Garden	1	2	39

* The rights of the natives over the estate roads now used by them for access to their private lands, &c., are to be the same as they enjoyed over the roads for which these reservations were left.

Upset price per acre varies from Rs. 100 to Rs. 750. Further particulars regarding these lands can be obtained from the Assistant Government Agent, Kalutara, and plans from the Surveyor-General.

Colonial Secretary's Office,
Colombo, April 7, 1919.

A. S. PAGDEN,
Acting Colonial Secretary.

THE Assistant Government Agent of the Kalutara District is prepared to receive, on or before Friday, May 23, 1919, at the Kalutara Kachcheri, written applications for the lease in perpetuity, subject to the provision that rent shall be revised at every interval of 30 years, counting from the date of the commencement of the lease, from May 26, 1919, the under-mentioned portions of Crown land, to be planted with coconuts, rubber, tea, or other produce. No such applications will be entertained unless the applicant gives his full name and address, and until he makes with the Assistant Government Agent a deposit of survey fees as noted against each lot. Such deposit will not be returned until the lease of the land has been sold, or until it has been decided by the Assistant Government Agent that it will not be sold. On Monday, May 26, 1919, at 10 A.M., at the Kalutara Kachcheri, the sale of the lease will be put up to auction in accordance with the regulations of Government regarding the lease of Crown lands. The highest bidder for the premium shall be the purchaser of the lease, but the bidding shall be confined to the original applicant and those other applicants whose applications shall have been made in the manner above specified.

The conditions of lease are obtainable from the Assistant Government Agent, Kalutara, and plans from the Surveyor-General.

Thirteen allotments of Crown land situated in Kalutara totamune, of the Kalutara District of the Western Province.

Preliminary plan 16,232. Village—Remunagoda in Kalutara badda. Description—Jungle.

Lot.	Name of Land.	Name of Applicant.	Extent.	Survey fees per acre or part of an acre.	Upset premium per acre.	Annual rent per acre for the first thirty years.	
						Each of the first six years.	Each of the remaining twenty-four years.
				Rs. c.	Rs. c.	Rs. c.	Rs. c.
1	Pitawilalanda	Imbulgodage Juwanis Appu	2 1 8	4 0	19 0	5 0	15 0
2	Dewalawattekele	Imbulgoda <i>alias</i> Palliyewattage Babuneris	2 1 17	4 0	19 0	5 0	15 0
4	Wetichchagahayatalanda	Potpitiyage Don Marthelis Perera	5 3 0	4 0	19 0	5 0	15 0
5	Wetichchagahalanda	D. P. W. Samaraweera	3 1 37	4 0	19 0	5 0	15 0
6	Do.	do.	5 1 36	4 0	19 0	5 0	15 0
7	Paranagelanda	Imbulgodage Juwanis Appu	1 1 16	5 0	20 0	5 0	15 0

Preliminary plan 16,259. Village—Handururemunagoda in Kalutara badda. Description—Jungle.

2	Dimikosgahalanda	Imbulgodage Don Carolis	4 1 26	4 0	19 0	5 0	15 0
6	Do.	Don William Sinno	1 0 19	5 0	20 0	5 0	15 0
10	Do.	Gamage Helenis	1 1 13	5 0	20 0	5 0	15 0

Preliminary plan 16,792. Village—Handururemunagoda in Kalutara badda. Description—Jungle.

1	Dimikosgahalanda	D. Carolis Appuhamy	3 0 15	4 0	19 0	5 0	15 0
3	Do.	Charles E. Livera	4 3 28	4 0	19 0	5 0	15 0
5	Do.	—	2 3 37	4 0	19 0	5 0	15 0
7	Do.	Undupitikanange Don William Sinno	1 0 6	5 0	20 0	5 0	15 0

Colonial Secretary's Office,
Colombo, April 3, 1919.

R. E. STUBBS,
Colonial Secretary.

LAND SALES IN THE SOUTHERN PROVINCE.

No. 3,522, S. P.—The Government Agent, Southern Province, will on Thursday, July 10, 1919, at 1 P.M., at his office in Galle Kachcheri, put up to auction, for sale or settlement, or will otherwise dispose of, the under-mentioned portions of Crown land, in accordance with the regulations of Government regarding land sales. Twenty-four allotments of land situated in the Gangaboda pattu and Wellaboda pattu divisions of the Galle District of the Southern Province.

Preliminary plan 9,822. Village—Pataweliwitiya. Applicant—Mr. R. B. Gunatillekē.

Lot.	Name of Land.	Name of Claimant.	Description.	Extent.		Upset price per acre, Rs.
				A.	R. P.	
3613	Timbulahitiyakumbure-duwa	Crown	Chena	0	0 32	30

Lot.	Name of Land.	Name of Claimant.	Description.	Extent.			Upset price per acre, Rs.
				A.	R.	P.	
Preliminary plan 9,953. Village—Pataweliwitiya. Applicant—Makawitagamage Johanis of Pataweliwitiya.							
4039	Elandawilakaratura ..	L. D. Gurusinha ..	Contains cinna- mon Plantation ..	0	0	35	35
Preliminary plan 10,190. Village—Diviture. Applicant—Kihanduwege Nanda of Diviture.							
4846	Dediwilakanda ..	Crown ..	Jungle ..	1	3	1	60
Preliminary plan 10,358. Village—Tanabaddegama. Applicant—Charles Northway, Esq.							
2	Puwakgahawilaowita ..	Petangodage Erolis ..	Owita ..	0	0	9	50
			Plantation ..	—	—	—	0.25
5	Puwakgahawilawatta ..	do. ..	Cocunut garden ..	0	0	16	50
			Plantation ..	—	—	—	4
Village—Pinikahana in Wellaboda pattu.							
16	Malamurekanda-addara- watta ..	Bolandahakuru Pedris of Pinikahana ..	Coconut garden ..	0	0	14	80
			Plantation ..	—	—	—	—
20	Do. ..	Alagiyahakuru Endoris and Endoris ..	Coconut garden ..	0	1	30	80
			Plantation ..	—	—	—	13.50
Preliminary plan 10,896. Village—Ihalakimbiya. Applicant—Nil.							
4	Madaduawawatta ..	Weliwitigodahewage Simandiris of Ihalakimbiya ..	Garden ..	0	2	0	80
			Plantation ..	—	—	—	104
5	Pansalawatta ..	Sumangala Terunnanse of Ihalakimbiya Pan- sala ..	Garden ..	0	1	11	80
			Plantation ..	—	—	—	23
Preliminary plan 10,913. Village—Etkandura. Applicants—Demalathewu Jamis and Kihaduwege Aranolis of Diviture.							
2	Dediwilakanda ..	or Crown ..	Jungle ..	0	3	35	50
	Dalukgalakanda ..						
3	Do. ..	D. Jamis and K. Aranolis of Diviture ..	Garden ..	0	0	20	45
			Plantation ..	—	—	—	19
Preliminary plan 10,924. Village—Ihala Lelwala. Applicant—Mr. J. P. de S. Adhihetty of Narawala.							
3	Kekunagahakanda ..	or Crown ..	Jungle ..	0	0	24	55
	Habakkalakanda ..						
Preliminary plan 10,939. Village—Pataweliwitiya. Applicant—Mr. C. A. Wijesekera of Weliwitiya.							
1	Sudugalabedda ..	Crown ..	High jungle ..	0	3	35	60
2	Ukhenewatta ..	Kumarasiriwardana Jamis Silva and others ..	Contains rubber ..	0	0	11	55
		of Udaweliwitiya ..	Plantation ..	—	—	—	8
Preliminary plan 11,017. Village—Pataweliwitiya. Applicant—Godawatteliyanage Nikulas of Akmimana.							
1	Wattegewattegoda ..	Crown ..	Low jungle ..	1	0	1	50
2	Do. ..	do. ..	do. ..	0	3	11	50
Applicant—Nil.							
3	Wattegewattegoda ..	Mr. William P. de Silva of Walahanduwa ..	Tea and rubber ..	0	0	4.19	45
			Plantation ..	—	—	—	4
Preliminary plan 11,019. Village—Pataweliwitiya. Applicant—Bandarigodage Adirian <i>alias</i> Abenis of Pataweliwitiya.							
1	Terunelakanda ..	Crown ..	Jungle ..	0	2	15	50
2	Do. ..	Weragodavitnange Juan of Pataweliwitiya ..	Contains rubber ..	0	0	13	45
			Plantation ..	—	—	—	3.50
Preliminary plan 11,039. Village—Pahalakimbiya. Applicant—Nil.							
1	Danduwanakaratura ..	Crown ..	Jungle ..	0	0	39	—*
	or Danduwanahena- karatura ..						
Applicant—Akuretiyegamage Odiris of Pahalakimbiya.							
2	Danduwanakaratura ..	Crown ..	Jungle ..	0	3	4	60
	or Danduwanahene- karatura ..						
Preliminary plan 11,054. Village—Agaliya. Applicant—Aranolis Peter Abesiri Goonewardena.							
1	Utegodakanda ..	<i>alias</i> Crown ..	Low jungle ..	1	0	13	45
	Elandewilakaratura- addarakaratura ..	<i>alias</i>					
	Radawelakaratura- addarakaratura ..						
Preliminary plan 11,071. Village—Pahala Lelwala. Applicant—K. H. Don Salmon de Silva of Lelwala.							
1	Laulugahadeniyaihala- kebella ..	Crown ..	Jungle ..	1	0	7	42
2	Do. ..	— ..	do. ..	—	—	—	—†
Preliminary plan 11,083. Village—Wadaweliwitiya. Applicant—Geegamage Hendrick of Baddegama.							
1	Hunnanneduwa ..	Crown ..	High jungle ..	1	0	5	45
Preliminary plan 11,086. Village—Wadaweliwitiya. Applicant—David Wijeratne of Pataweliwitiya.							
1	Heenpanwilapepiliya- gahaduwa ..	do. ..	Jungle ..	1	0	6	45

* Reservation (not for sale).

† Land unclaimed by Crown (not for sale).

Further information regarding these lands can be obtained from the Government Agent, Southern Province, and their plans from the Surveyor-General.

No. 3,523, S. P.—The Government Agent, Southern Province, will on Thursday, July 3, 1919, at 1 P.M., at his office in Galle Kachcheri, put up to auction, for sale or settlement, or will otherwise dispose of, the under-mentioned portions of Crown land, in accordance with the regulations of Government regarding land sales. Twenty-four allotments of land situated in the Wellaboda pattu division of the Galle District of the Southern Province.

Lot.	Name of Land.	Name of Claimant.	Description.	Extent.		Upset price per acre, Rs.
				A. R. P.		
Preliminary plan 3,873. Village—Magala. Applicant—Nil.						
g 403	Kottawella	Hewahakuru Asaneris and others of Koswatumanana	Garden Plantation	1 0 26		100 7
Preliminary plan 10,670. Village—Batapola. Applicant—Nil.						
1	Polonmillakumbura Polonmillamanana	alias M. Chalenis de Silva	Paddy field	0 0 31		75
2	Polonmillawatta	—	Portion of garden	—		—*
Preliminary plan 10,811. Village—Kahaduwa. Applicant—Thomas Dias Gunawardana of Kahaduwa.						
1	Maragasmulledeniya	Crown	Deniya	1 0 35		50
Preliminary plan 10,880. Village—Batapola. Applicant—K. T. Karnelis de Silva, on behalf of Antinamarakkala Punchi Sinno.						
1	Ihalagoipola	Crown	Paddy field	0 1 38		50
Preliminary plan 10,934. Village—Batapola. Applicant—Lokugamage Andris of Batapola.						
3	Kukulwelduwa or Sividi- attekumbura-addaraowita	Lokugamage Andris	Native garden Plantation	1 1 0		100 14
Applicant—Nil.						
4	Kukulwelduwa or Sividi- attekumbura-addaraowita	Lokugamage Deonis	Garden Plantation	3 0 33		100 35
Preliminary plan 10,993. Village—Talgahawatta. Applicant—Alangiyawadu John de Silva of Watugedera.						
4	Mandakandekela	Crown	Jungle	0 1 16		62·50
Applicant—Nil.						
5	Delgahawala-addaraihala- kumbura	Pattinihakuru Endoris of Karadeniya	Paddy field	1 0 25		60
6	Delgahawatta	Alutduwahewage Punchihamy of Mandakanda	Garden Plantation	0 1 31		60 24
7	Do.	Henda Vitaranage Sopinona of Karadeniya	Garden Plantation	0 1 25		60 18
10	Pepiliyagahakurunda	Kaluwahakuru Endoris of Mandakanda	Cinnamon Plantation	0 2 36		60 50
11	Mandakandekela	Crown	Low jungle	0 1 7		62·50
12	Pepiliyagahakurunda	Pattiniyahakuru Daniya and Kaluwahakuru Endoris of Mandakanda	Cinnamon Plantation	0 0 29		60 20
Applicant—Weerakonda Arachchige Siyadoris of Ambalangoda.						
13	Mandakandakele or Mandakandayalaekkwatta	Crown	Patana	1 0 7		60
Applicant—Nil.						
14	Mandakandakele or Mandakandayalaekkwatta	Crown	Patana	0 2 28		60
15	Mandakandewatta	Pattinihakuru Sinno Baba and others of Karadeniya	Garden Plantation	4 2 34		60 1,011
16	Mandakandakele	Crown	Patana	0 0 38		—†
17	Diyataliyagahawatta	Pattinihakuru Endoris and another	Garden Plantation	3 0 23		60 54
18	Galagawawatta	Suduhakuru Sodisa of Mandakanda	Garden Plantation	0 1 13		60 60
Preliminary plan 11,029. Village—Magala South. Applicant—Punchahakuru Isaneris of Magala South.						
1	Kettakarallagahapawarapala or Delgahagoipolamanana	Crown	Patana	0 3 25		50
Applicant—Nil.						
2	Kettakarallagahapawarapala	Ilandaridewa Dyso of Karadeniya	Threshing-floor	0 1 11		50
Preliminary plan 11,081. Village—Batapola. Applicant—Dambureliyanage Endoris of Batapola.						
1	Purangoipoladeniya	Crown	Deniya	0 1 14		100
2	Purangoipolakele	do.	Low jungle and scrub	0 2 22		102·50
Applicant—Nil.						
3	Purangoipoladeniya	Crown	Deniya	0 1 23		100
Preliminary plan 11,100. Village—Pinikahana. Applicant—Ilandaridewa Odaris of Pinikahana.						
1	Welipotlangamanana	Crown	Deniya	0 3 38		70
Applicant—Nil.						
2	Welipotlangamanana	Crown	Chena	0 1 21		—†

* Land unclaimed by Crown (not for sale).

† Reservation (not for sale).

Further information regarding these lots can be obtained from the Government Agent, Southern Province, and their plans from the Surveyor-General.

Colonial Secretary's Office,
Colombo, April 7, 1919.

A. S. PAGDEN,
Acting Colonial Secretary.

No. 3,524, S. P.—The Government Agent, Southern Province, will on Tuesday, July 8, 1919, at 1 P.M., at his office in Galle Kachcheri, put up to auction, for sale or settlement, or will otherwise dispose of, the under-mentioned portions of Crown land, in accordance with the regulations of Government regarding Land sales. Twenty-three allotments of lands situated in the Bentota-Walallawiti korale division of the Galle District of the Southern Province.

Preliminary plan 10,295. Village—Hipankanda. Claimant—H. H. Jimarisa of Hipankanda.

Lot.	Name of Land.	Name of Applicant.	Description.	Extent.		Upset price per acre, Rs.
				A.	R. P.	
2	Thipoluwawatta	—	Garden Plantation	0 1 31	—	50 11.50
Preliminary plan 10,606. Village—Bambarawana. Claimant—Crown.						
1	Kapuruwattekele <i>alias</i> Kokatiyawaladolekanda	Andravas Patabendi Irinelis de Vas of Ambalangoda	Jungle	4 0 23	—	60
Preliminary plan 10,706. Village—Mattaka. Claimant—Crown.						
1	Megodawatta-addara <i>alias</i> Motakanda	—	Chena Plantation	0 0 36	—	60* 3
Preliminary plan 10,866. Village—Amugoda. Claimant—Crown.						
1	Dandugahadeniya	Marthenis de Silva Rupasingha of Balapitiya	Deniya	0 3 13	—	100
2	Dandugahawelaihalakattiya	do.	Scrub jungle	3 0 27	—	100
3	Dandugahadeniya	do.	Deniya	3 1 15	—	100
Preliminary plan 10,909. Village—Galagama. Claimant—Crown.						
3	Kahatagahagodakelewatta	Dr. A. F. de Jayaratna and D. M. Seneris of Dematagoda, Colombo	Chena	0 2 38	—	100
Claimant—Singappuli Radage Teda.						
4	Beddawatta	Dr. A. F. de Jayaratna and D. M. Seneris of Dematagoda, Colombo	Garden Plantation	0 0 18	—	100 11.75
Preliminary plan 10,930. Village—Mabingoda. Claimant—Crown.						
1	Mabingodakele	Bolandahakuru Michoris	Forest	0 0 33	—	70
Village—Hipankanda. Claimant—Sendiyahakuru Siyado.						
9	Dawatagahawatta	—	Garden Plantation	0 1 24	—	40 66.50
Preliminary plan 10,974. Village—Opata. Claimant—Crown.						
1	Pandiyagodakanda-addaramanana	Ovanowitage Cornelis Appu and Opatékankanange William Sinno	Patana	0 3 37	—	60
Claimants—Ovanowitage Singho Appu and Cornelis Appu.						
2	Pandigodakanda-addarakumbura	—	Paddy	0 0 9	—	60
Preliminary plan 10,980. Village—Pitigala. Claimant—Crown.						
1	Habaragamawadiyepoleuwa or Pelagahaowita	John Sirimanna of Pitigala	Low jungle Plantation	1 0 0	—	40 3.25
2	Do.	—	Low jungle	0 2 22	—	—†
3	Do.	—	do.	0 1 8	—	40
Claimant—Palitantirige Perappu of Pitigala.						
4	Do.	—	Garden Plantation	0 0 21	—	40 10.50
Preliminary plan 11,015. Village—Opata. Claimant—Crown.						
1	Napirittaudumullekele	A. D. Samarasekara, Fiscal's Arachchi of Opata.	Jungle	0 2 29	—	100
Claimant—Opata Vitanege Podisinno Appu.						
2	Napirittaudumullewatta	—	Garden Plantation	0 0 20	—	100 8
Claimant—Crown.						
3	Napirittaudumullekele	A. D. Samarasekara, Fiscal's Arachchi of Opata.	Jungle	0 2 28	—	100
4	Do.	—	do.	0 0 2	—	—†
Preliminary plan 11,025. Village—Magala North. Claimant—Kalambage Pedris.						
2	Polhunnakele <i>alias</i> Panudangahawatta	Munasinha Ossan de Silva of Balapitiya	Garden Plantation	1 1 32	—	100 94.60
Claimant—Thommaya Hakuru Maida.						
3	Polhunnaweudumulla	Munasinha Ossan de Silva of Balapitiya	Paddy field	0 1 7	—	100
Preliminary plan 11,060. Village—Magala North. Claimant—Crown.						
1	Angulugallemanana	Tommayahakuru Siyana	Patana	1 0 6	—	75†
Preliminary plan 11,063. Village—Nawadagala. Claimant—Crown.						
1	Mukalanhenakele	Anthoniwerala Umanis of Nawadagala	High jungle	1 0 3	—	87.50
2	Do.	—	do.	0 0 5	—	—†
Preliminary plan 11,064. Village—Nawadagala. Claimant—Crown.						
1	Gorakagahaduwa	D. Don Carolis Appu of Nawadagala	Jungle	1 0 1	—	75

* With mining rights at Rs. 300 per acre. † Reservation (not for sale). ‡ With mining rights at Rs. 200 per acre.

Further information regarding these lots can be obtained from the Government Agent, Southern Province, and their plans from the Surveyor-General.

Colonial Secretary's Office,
Colombo, April 7, 1919.

A. S. PAGDEN,
Acting Colonial Secretary.

LAND SALES IN THE NORTHERN PROVINCE.

No. 881, N. P.—The Assistant Government Agent, Mannar, will on Thursday, May 29, 1919, at 10 A.M., at his office in Mannar, put up to auction, for sale or settlement, or will otherwise dispose of, the under-mentioned portions of Crown land, in accordance with the regulations of Government regarding land sales. Forty-two allotments of land situated in the Nanaddan West division of the Mannar District of the Northern Province.

Nanaddan West.

Lot.	Name of Land.	Name of Applicant.	Description.	Extent.		Upset price per acre, Rs.
				A.	B. P.	
Preliminary plan 4,838. Village—Panikkarserukkulam.						
1	Meddukkamam	Mikel Arokkiam	Paddy field	0	1 18	20
Preliminary plan 4,840. Village—Chiruchampankaddaikkadu.						
1	Meddukkamam	Crown	Open land suitable for paddy cultivation	0	0 34	20
2	Pallekamam	do.	Low jungle suitable for paddy cultivation	0	1 28	20
3	Do.	do.	do.	0	1 37	20
Preliminary plan 4,850. Village—Purandiveli.						
1	Sinnakkamam	Crown	Paddy field	0	1 15	20
2	Do.	M. Mukaiyatin Kappudaiyar	do.	0	1 3	20
Preliminary plan 4,851. Village—Karukkamarippu.						
1	Periyakamam	Crown	Paddy field	8	3 24	20
Preliminary plan 4,852. Village—Kankanitivu.						
1	Pallakkamam	Nikilan Susaipillai	Paddy field	0	0 30	20
2	Do.	Marisalparikari Susaipillai	do.	0	1 8	20
Preliminary plan 4,854. Village—Nanaddan.						
1	Nakaladikamam	Loppu Antonippillai	Paddy field	0	0 28	20
2	Udaiyarkamam	Neekilan Susaipillai	do.	0	1 4	20
Preliminary plan 4,855. Village—Putuveli.						
1	Pallakkamam	K. Neyinamukamatutampi	Paddy field	0	0 24	20
2	Do.	—	do.	0	0 35	20
3	Mukkuyankamam	M. C. Neyinamusa	do.	0	0 20	20
Preliminary plan 4,858. Village—Periyakaddaikkadu.						
1	Kuruntankamam	B. Pilippupillai	Paddy field	0	1 2	20
Preliminary plan 4,862. Village—Kōvankulam.						
1	Pallakkamam	Crown	Low jungle suitable for paddy cultivation	1	0 13	20
2	Pattai	do.	Reservation for cart track (not for sale)	0	0 19	—
Preliminary plan 4,865. Village—Kasparkaddaikkadu.						
1	Pallakkamam	P. Marisalpillai	Paddy field	0	1 10	20
2	Do.	N. Susaipillai	do.	0	2 4	20
3	Metukamam	M. Susaipillai	do.	0	1 7	20
6	Pallakkamam	M. Antonipillai	do.	3	0 11	20
Preliminary plan 4,869. Village—Pallankodai.						
1	Pulavadimundu	Crown	Low jungle suitable for tobacco cultivation	2	1 28	20
Preliminary plan 4,881. Village—Mallikannaddi.						
1	Pallakkamam	Crown	Paddy field	0	2 6	20
2	Meddukkamam	do.	do.	0	3 27	20
Preliminary plan 4,884. Village—Vanchiyankulam Mavilankeni.						
1	Periyakamam	Crown	Paddy field	0	0 26	20
2	Do.	do.	do.	0	0 35	20
3	Do.	do.	do.	0	2 27	20
4	Aladikkamam	do.	do.	0	0 38	20
5	Neervaykkalnilam	do.	Reservation for irrigation channel (not for sale)	0	0 5	—
6	Periyakamam <i>alias</i> Aladikkamam	Marisal Antony	Paddy field	0	0 26	20
Preliminary plan 4,891. Village—Malaiyiddan.						
1	Meddukkamam	Crown	Paddy field	3	0 33	20
2	Do.	do.	Suitable for paddy cultivation	2	3 8	20
3	Valavaddikamam	do.	Paddy field	0	0 28	20
Preliminary plan 4,893. Village—Champankaddaikkadu.						
1	Pallakkamam	Crown	Paddy	0	1 18	20
2	Do.	do.	do.	0	1 10	20
3	Do.	do.	Reservation for minor road (not for sale)	0	0 6	—

Lot.	Name of Land.	Name of Applicant.	Description.	Extent.		Upset price per acre, Rs.
				A.	R. P.	
4	Meddukamam	Crown	Low jungle suitable for paddy cultivation	1	3 11	20
5	Do.	do.	Paddy	0	0 27	20
6	Do.	do.	do.	0	0 14	20
7	Do.	do.	do.	0	0 30	20
8	Pallekamam	do.	do.	0	0 23	20
9	—	do.	Tank bund (not for sale)	0	0 18	—

All lots are irrigable.

The purchasers of these lands will be liable to pay an irrigation rate of Rs. 2 per acre per annum, such rate being, however, variable in accordance with such conditions as to the Governor may seem fit.

Further information regarding these lands can be obtained from the Assistant Government Agent, Mannar, and the plans of them from the Surveyor-General.

Colonial Secretary's Office,
Colombo, April 8, 1919.

A. S. PAGDEN,
Acting Colonial Secretary.

No. 882, N. P.—The Assistant Government Agent, Mannar, will on Friday, May 30, 1919, at 10 A.M., at his office in Mannar, put up to auction, for sale or settlement, or will otherwise dispose of, the under-mentioned portions of Crown land, in accordance with the regulations of Government regarding land sales. Forty-two allotments of land situated in the Mantai North, &c., divisions of the Mannar District of the Northern Province.

Mantai North.

Lot.	Name of Land.	Name of Applicant.	Description.	Extent.		Upset price per acre, Rs.
				A.	R. P.	
Advance extract No. 1 of block survey preliminary plan 4. Village—Ilantaivan.						
1	Vaddavankamam	Crown	Paddy field	0	1 24	25
2	Kotta-adikamam	do.	do.	0	2 0	25
Advance extract No. 1 of block survey preliminary plan No. 5. Village—Palaikkuli.						
1	Kankanikamam	Crown	Paddy	7	3 18	20
2	Koviladikamam	do.	do.	0	0 35	20
3	Do.	do.	do.	0	0 20	20
Advance extract No. 2 of block survey preliminary plan 6. Village—Munkilmurichchan.						
1	Vannichikamam	Irulandi Somalai	Paddy field	1	1 14	20
Advance extract No. 1 of block survey preliminary plan 16. Village—Velakulam.						
1	Valavadikkamam	Crown	Paddy field	0	2 14	25
Advance extract No. 4 of block survey preliminary plan 27. Village—Kattankulam.						
1	Puthutharai	Crown	Paddy	0	3 1	25
2	Do.	do.	do.	0	0 30	25
Preliminary plan 4,845. Village—Manayankulam.						
1	Kilakkukamam	Manaval Santioku	Paddy field	4	0 29	25
2	Do.	do.	do.	1	0 32	25
3	Do.	—	Waste land	0	0 27	25
4	Do.	—	Reservation for means of access (not for sale)	0	3 30	—
Preliminary plan 4,856. Village—Karemkalimoddai.						
1	Karemkalimoddaikamam	Crown	Paddy field	1	2 26	25
Preliminary plan 4,872. Village—Mannippullukkulam.						
1	Puliyadikamam	Crown	Jungle suitable for paddy cultivation	8	0 35	15
Preliminary plan 4,898. Village—Andankulam.						
1	Pullaiyarpiddi	Vaity Santioku	Scrub jungle suitable for paddy cultivation	2	1 28	25
2	Andankulamkamam	do.	Paddy field and garden containing 7 coconut trees and 4 huts	5	3 8	40
3	Do.	do.	Paddy field	1	1 1	25
4	Do.	do.	do.	0	1 37	25
Preliminary plan 5,000. Village—Parankisalampan.						
1	Parankisalampankulanilam	M. R. A. M. Mohamado Aliar	Tank bed suitable for paddy cultivation	8	1 35	10
2	Do.	A. Mohamado Ibrahim	do.	2	0 8	10
3	Do.	Neinaumma, wife of Neyinamukamatu	do.	0	2 29	10
4	Do.	M. Sellamarakayar	do.	1	0 4	10
5	Do.	Christinal, wife of Pedro	do.	1	0 4	10
6	Do.	K. Neina Mukamatu	do.	1	0 37	10
7	Do.	Ceciliyapillai, widow of Joseph	do.	1	1 19	10
8	Do.	Kamithumma, daughter of Neyinamukamatu	do.	1	1 19	10

Lot.	Name of Land.	Name of Applicant.	Description.	Extent.		Upset price per acre, Rs.
				A.	R. P.	
9	Parankisalampankulanilam	Marisal Gasparu	Tank bed suitable for paddy cultivation	2	0 8	10
10	Do.	K. Merasaipu	do.	0	2 29	10
11	Do.	M. Neyinamukamatu Parikari	do.	0	2 29	10
12	Do.	Marisal Tioku	do.	1	0 4	10
13	Do.	Athamvava Sinnatampi	do.	0	1 15	10
14	Do.	M. Neyinamukamadu	do.	0	1 15	10
15	Do.	Kappaussan, wife of Neyinamukamatu	do.	0	1 15	10

Nanaddan East.

Preliminary plan 4,859. Village—Pontikandal.						
1	Putukkamam	Crown	Paddy field	0	1 4	20
Preliminary plan 4,860. Village—Puvarasankulam.						
1	Puliyadikamam	Nuru Ussaneyina	Paddy field	0	2 5	20
Preliminary plan 4,873. Village—Murunkan.						
1	Oqlumoddaikamam	Philippu Anthony	Paddy field	0	1 5	20
Preliminary plan 4,874. Village—Perumparappu.						
1	Pallekamam	Anthony Muthusu Santioku Pariyari	Low jungle suitable for paddy cultivation	2	3 12	20
Preliminary plan 4,875. Village—Murunkan.						
1	Theminkukamam	Philippu Anthony	Paddy field	0	0 16	20
2	Do.	do.	do.	0	0 31	20
Preliminary plan 4,878. Village—Vakkappaddankandal.						
1	Vadavachchikamam	Peranchi Antopippillai	Paddy field	0	1 24	20
2	Meddukkamam	Crown	do.	0	1 36	20

All lots are irrigable.

The purchasers of these lands will be liable to pay an irrigation rate of Rs. 2 per acre per annum, such rate being, however, variable in accordance with such conditions as to the Governor may seem fit.

Further information regarding these lands can be obtained from the Assistant Government Agent, Mannar, and plans of them from the Surveyor-General.

Colonial Secretary's Office,
Colombo, April 8, 1919.

A. S. PAGDEN,
Acting Colonial Secretary.

No. 883, N. P.—The Assistant Government Agent, Mannar, will on Wednesday, June 4, 1919, at 10 A.M., at his office in Mannar, put up to auction, for sale or settlement, or will otherwise dispose of, the under-mentioned portions of Crown land, in accordance with the regulations of Government regarding land sales. Forty-six allotments of land situated in the Nanaddan West, &c., divisions of the Mannar District of the Northern Province.

Nanaddan West.

Preliminary plan 4,899. Village—Kattankulam.						
Lot.	Name of Land.	Name of Applicant.	Description.	Extent.		Upset price per acre, Rs.
				A.	R. P.	
1	Paviluppillaikamam	Crown	Paddy field	1	1 34	20
2	Do.	do.	do.	0	2 17	20
3	Uluppuvilattiyadikkamam	do.	do.	0	1 10	20
4	Arinchakamam	do.	do.	0	0 28	20
Preliminary plan 4,900. Village—Palaikkuli.						
1	Vanevankamam	Crown	Paddy field	0	1 5	20
2	Maraddikamam	do.	do.	0	0 22	25
3	Do.	do.	Contains coconut and plantain trees	0	0 20	25
4	Do.	V. Peduruppillai	Paddy field	0	1 20	20
5	Pulladdikamam	N. S. Kalivasaivu	do.	0	1 38	20
Preliminary plan 4,902. Village—Vannakulam.						
1	Kaddukkani	T.A. Edirimanasingham	Low jungle suitable for paddy cultivation	0	3 31	20
2	Do.	—	do.	1	0 24	20
3	Do.	—	Reservation for railway line (not for sale)	1	0 24	—
4	Do.	—	Reservation for tank bund (not for sale)	0	0 27	—
5	Meddukkamam	Crown	Paddy field	0	1 18	20

Mantai South.

Advance extract No. 1 of block survey preliminary plan 12. Village—Kallikaddaikaadu.						
1	Watuvaikamam	Crown	Paddy field	0	2 6	25
2	Nagaladikamam	do.	do.	0	1 35	25
3	Koilankamam	do.	do.	0	3 14	25
4	Do.	do.	do.	0	3 30	25
Advance extract No. 2 of block survey preliminary plan 12. Village—Kallikaddaikaadu.						
1	Pututaraikamam	Crown	Deniya land suitable for paddy	1	0 31	25
Advance extract No. 2 of block survey preliminary plan 13. Village—Nilachenai.						
1	Swanikamam	Crown	Paddy	0	0 26	20
2	Swaniwalavu	do.	Garden containing huts	0	0 38	20

Lot.	Name of Land.	Name of Applicant.	Description.	Extent.			Upset price per acre, Rs.
				A.	R.	P.	
3	Swanikamam	Crown	Paddy	1	2	34	20
4	Tillavankaddakadu	do.	Reservation for channel (not for sale)	0	0	27	—
5	Parangikamam	do.	Paddy	3	0	30	20
6	Tillavankaddakadu	do.	Reservation for channel (not for sale)	0	0	33	—
7	Do.	do.	do.	0	1	7	—
8	Do.	do.	do.	0	2	26	—
9	Parangikamam <i>alias</i> Tillavankaddakamam	do.	Paddy	16	3	37	20
10	Parangikamamputti	do.	Reservation for road (not for sale)	0	0	2	—
11	Ilupaiadikamam	do.	Paddy	0	2	31	20
12	Chenanattikaddakadu	do.	Scrub jungle suitable for paddy	2	3	12	20
13	Do.	do.	Reservation for road (not for sale)	0	0	16	—
14	Do.	do.	do.	0	0	14	—
15	Do.	do.	Scrub jungle suitable for paddy	1	2	7	20
16	Do.	do.	Reservation for tank bund (not for sale)	0	1	10	—
17	Kolakaddukalakamam	do.	Paddy	1	3	17	20
18	Karampaikamam	do.	Scrub jungle suitable for paddy	3	0	15	20
19	Do.	do.	Reservation for tank bund (not for sale)	0	1	4	—
20	Muttarrinikamam	do.	Paddy	0	1	2	20
21	Kunjupathikamam	do.	do.	0	2	32	20
22	Karampaikamam	do.	Scrub jungle suitable for paddy	1	2	10	20
23	Masonkamam	do.	Paddy	0	0	25	20
Preliminary plan 4,923. Village—Parankisirukkulam.							
1	Maravanpakuthikamam	Crown	Paddy field	2	2	16	20
2	Do.	do.	Reservation for channel (not for sale)	0	0	3	—
3	Kolatadikamam	do.	Paddy field	0	1	7	20
4	Do.	do.	do.	1	1	15	20

All lots are irrigable.

The purchasers of these lands will be liable to pay an irrigation rate of Rs. 2 per acre per annum, such rate being, however, variable in accordance with such conditions as to the Governor may seem fit.

Further information regarding these lands can be obtained from the Assistant Government Agent, Mannar, and plans of them from the Surveyor-General.

Colonial Secretary's Office,
Colombo, April 8, 1919.

A. S. PAGDEN,
Acting Colonial Secretary.

No. 884, N. P.—The Assistant Government Agent, Mannar, will on Thursday, June 5, 1919, at 10 A.M., at his office in Mannar, put up to auction, for sale or settlement, or will otherwise dispose of, the under-mentioned portions of Crown land, in accordance with the regulations of Government regarding land sales. Forty-five allotments of land situated in the Mantai South division of the Mannar District of the Northern Province.

Mantai South.

Advance extract 3 of block survey preliminary plan 13. Village—Nilachenai. Claimant—Crown.

Lot.	Name of Land.	Name of Applicant.	Description.	Extent.			Upset price per acre, Rs.
				A.	R.	P.	
1	Villikaddakadukamam	Crown	Paddy	10	3	24	25

Advance extract 1 of block survey preliminary plan 20. Village—Nochchikkulam. Claimant—Crown.

1	Puthutharai	Crown	Paddy field	0	1	0	25
---	-------------	-------	-------------	---	---	---	----

Advance extract 1 of block survey preliminary plan 21. Village—Kanakkankulam. Claimant—Crown.

1	Kanakkankulatharai or Savari Marisal Koduthor Pallatharai	do.	Neglected paddy field.	0	1	24	30
2	Do.	do.	do.	0	0	30	30
3	Do.	do.	do.	0	0	23	30

Advance extract 1 of block survey preliminary plan 22. Village—Uyilankulam. Claimant—Crown.

1	Kaddukkamam	Crown	Open land	3	3	28	20
---	-------------	-------	-----------	---	---	----	----

Advance extract 2 of block survey preliminary plan 25. Village—Parappankandal Periyakulam. Claimant—Crown.

1	Pallakkamam	Crown	Paddy	0	1	2	50
---	-------------	-------	-------	---	---	---	----

Advance extract 1 of block survey preliminary plan 31. Village—Manalkulam. Claimant—Crown.

1	Meddukamam	Crown	Paddy	6	1	10.75	30
2	Vadakukamam	do.	do.	4	1	34	30
3	Do.	do.	do.	1	1	32.87	30
4	Pallekamam	do.	do.	2	2	35.13	30
5	Do.	do.	Reservation for railway (not for sale)	0	1	9	—
6	Vadakukamam	do.	do.	0	0	36	—
7	Do.	do.	Reservation for road (not for sale)	0	1	4.13	—
8	Meddukamam	do.	Reservation for tank bund (not for sale)	0	0	10.50	—
9	Do.	do.	Reservation for road (not for sale)	0	1	28.25	—

Advance extract 1 of block survey preliminary plan 33. Village—Parappankandal Sirukkulam. Claimant—Crown.

1	Kaddukkamam	Crown	Open land suitable for garden	0	1	26	20
2	Kaddukkamam	Crown	Claimant—Crown and disputed by Thavidu Gabriel Perera of Navatkulam. Garden	0	0	36	20

Lot.	Name of Land.	Name of Applicant.	Description.	Extent.			Upset price per acre, Rs.
				A.	R.	P.	
Claimant—Crown.							
3	Kaddukkamam	Crown	Reservation for channel (not for sale)	0	0	2	—
4	Do.	do.	Open land	0	0	32	20
5	Do.	do.	Reservation for channel (not for sale)	0	0	7	—
6	Do.	do.	Open land	0	0	8	20
7	Do.	do.	do.	0	2	3	20
8	Do.	do.	Reservation for channel (not for sale)	0	0	17	—
9	Do.	do.	do.	0	0	10	—
10	Do.	do.	Open land and paddy	0	0	4	20
11	Do.	do.	Reservation for path (not for sale)	0	0	27	—
12	Do.	do.	do.	0	0	17	—
13	Do.	do.	Reservation for main road (not for sale)	0	0	22	—
14	Do.	do.	Paddy	0	2	18	20
Advance extract 1 of block survey preliminary plan 36. Village—Uttaivayankulam. Claimant—Crown.							
1	Meddukamam	Crown	Paddy	0	1	28	25
2	Do.	do.	do.	0	0	19	25
Preliminary plan 4,848. Village—Alikandal. Claimant—Crown.							
1	Pallakkamam	Crown	Paddy field	0	1	36	25
Preliminary plan 4,866. Village—Kalayapperumalkulam. Claimant—Crown.							
1	Kulattutarai	Crown	Paddy field	4	3	5	20
2	Kulattuvalavadipiddi	do.	Coconut garden containing 3 old coconut trees and palmyras	0	0	27	25
3	Do.	do.	Coconut garden containing 8 old coconut trees	0	0	15	25
4	Kandikamam	do.	Paddy field	0	0	34	20
5	Do.	do.	do.	0	0	17	20
Preliminary plan 4,867. Village—Periya Navatkulam. Claimant—Crown.							
1	Kollankamam	Crown	Paddy field	0	1	4	40
2	Pallakamam	do.	do.	0	0	34	40
Preliminary plan 4,842. Village—Chirunavatkulam. Claimant—Crown.							
3	Atireankamam	Crown	Paddy field	2	1	24	20
4	Pana-adikamam	do.	do.	0	1	11	20
5	Venkarni	do.	Reservation for tank bund (not for sale)	0	0	16	—
Preliminary plan 4,882. Village—Putukkamam. Claimant—Crown.							
1	Tetkakkamam	Crown	Paddy field	0	1	25	20
Preliminary plan 4,924. Village—Naruvilikkulam. Claimant—Crown.							
1	Pallakkamam	Crown	Paddy field	0	1	26	20

All lots are irrigable.

The purchasers of these lands will be liable to pay an irrigation rate of Rs. 2 per acre per annum, such rate being, however, variable in accordance with such conditions as to the Governor may seem fit.

Further information regarding these lands can be obtained from the Assistant Government Agent, Mannar, and plans of them from the Surveyor-General.

Colonial Secretary's Office,
Colombo, April 8, 1919.

A. S. PAGDEN,
Acting Colonial Secretary.

LAND SALES IN THE NORTH-CENTRAL PROVINCE.

No. 2,059, N.C. P.—The Government Agent, North-Central Province, will on Wednesday, June 4, 1919, at 1 P.M., at his office in the Anuradhapura Kacheheri, put up to auction, for sale or settlement, or will otherwise dispose of, the under-mentioned portions of Crown land, in accordance with the regulations of Government regarding land sales. Twenty-nine allotments of land situated in the Nuwaragam and Kalagam palatas of the Nuwarakalawiya district of the North-Central Province.

Lot.	Name of Land.	Name of Applicant.	Description.	Extent.			Upset price per acre, Rs.
				A.	R.	P.	
2B2A	Kiwulekadakele	V. Ahamadu Marikar of Asirikgama	Jungle	0	1	36	20
2D2	Do.	do.	do.	1	2	28	20
2G1	Ditto <i>alias</i> Kiwulekadawayalkadu	K. V. Segutamby of Kiwulekada	do.	0	3	31	20
2G2	Do.	do.	do.	0	0	20	20
2G3	Accarawela	—	Paddy field (encroachment by Segutamby and another)	0	1	38	20
8	Do.	—	do.	0	1	0	20
2G4	Kiwulekadakele	—	Jungle	0	2	26	20
2G5	Do.	—	do.	0	0	39	20

Lot.	Name of Land.	Name of Applicant.	Description.	Extent.			Upset price per acre, Rs.
				A.	R.	P.	
Final village plan 478. Village—Tammannewa in Nuwaragam korale.							
1M	Tammannewakele	M. Ahamadu Tamby of Gambirigawewa	Jungle	1	3	35	18
Final village plan 529. Village—Sangattewa in Eppawala korale.							
24H	Sangattewamukalana or Sangattewakele	H. K. D. Charles Appuhamy of Maha Iluppallama	Forest	2	0	6	25*
26A1	Sangattewapuranahenbima	do.	Chena	0	0	9	20*
24I	Sangattewamukalana or Sangattewakele	do.	Forest	3	2	34	25*
26A2	Sangattewapuranahenbima	do.	Chena	0	1	29	20*
26B1	Do.	—	Paddy field (encroachment by H. K. D. Charles Appuhamy)	0	1	33	25*
Final village plan 543. Village—Nikawewa in Kende korale.							
1I	Bulugahawewakele	K. Ukkurala of Kallanchiya	Forest	2	0	0	25
Final village plan 561. Village—Kirimetiya in Kende korale.							
1P	Dambagahahena	S. Wijendra of Kolibendewa	Chena	1	0	16	15
1Q	Kumbukgahahena	A. Appuwa, Vidane of Kirimetiya	High jungle	0	3	32	20
1R	Accarawela	—	Paddy field (encroachment by A. Appuwa, Vidane)	0	0	17	20
Final village plan 597. Village—Nekatunuwewa in Kende korale.							
1I	Nekatunuwewakele	H. M. Wannihamy, Korala	Chena	1	0	37	17
28H	Do.	V. Appuhamy	do.	0	3	37	17
Final village plan 608. Village—Gonapetiya in Kende korale.							
8	Wiraghamukalana	—	Forest	3	0	38	18
Final village plan 626. Village—Halikumbukgollewa in Kadawat korale.							
3E	Kumbukgollewawanda	—	Chena	1	2	37	15
3F	Do.	—	do.	3	3	1	15
3H	Do.	—	do.	2	3	17	15
3I	Do.	—	do.	2	0	0	15
17	Do.	—	do.	0	3	0	15
Final village plan 661. Village—Pahalagama in Nuwaragam korale.							
52A	Palugahakele	K. A. David Perera	Jungle	3	0	2	25
54A	Ela	do.	Abandoned channel	0	0	17	25
Preliminary plan 5,170. Village—Gantiriyagama in Kalagam korale north.							
16	Getapaluwakele	R. Kapurula, ex Korala, and 7 others of Manewa	Jungle fit for paddy cultivation	19	2	2	20*†

* These lots will be sold subject to the conditions that the owner or owners will pay such rates as may be fixed by Government in the future, and that there is no guarantee that the rates fixed will not exceed those now in force for other lands under the Kalawewa-Yoda-ela scheme. For the present the lots are subject to a rate of Rs. 2 per acre per annum.

† This lot was advertised before (*vide Ceylon Government Gazette* No. 6,964 of September 6, 1918).

Further particulars regarding these lands can be obtained from the Government Agent, North-Central Province, and their plans from the Surveyor-General.

Colonial Secretary's Office,
Colombo, April 7, 1919.

A. S. PAGDEN,
Acting Colonial Secretary.

WITH reference to the land sale notice No. 2,055, North-Central Province, appearing in the *Ceylon Government Gazette* No. 6,999 of March 7, 1919, it is hereby notified that the correct upset price of lot 1B in final village plan 685, Pahala Koditokkuwa village, in Wilachchiya korale, is Rs. 18.50, and not Rs. 18 as stated therein.

Anuradhapura Kachcheri,
April 7, 1919.

E. C. DIAS,
for Government Agent,

LAND SALES IN THE PROVINCE OF UVA.

No. 1,335, P. of U.—On Wednesday, May 28, 1919, at 12 noon, the Government Agent for the Province of Uva, will put up to auction, at his office in Badulla, the under-mentioned portions of Crown land, on the terms authorized by Government. Thirteen allotments of land situated in the Udukinda division of the Badulla District of the Province of Uva.

Final village plan 118. Village—Kabillawela in Mahapalata korale of Udukinda division. Claimant—Crown.

Lot.	Name of Land.	Description.	Extent.			Upset price per acre, Rs.
			A.	R.	P.	
1Q	Galwala	Patana (reservation for P. W. D. metal quarry)	1	1	14	—*
1R	Bandarawelapatana	Patana (reservation for pasture land for Kabillawela village)	34	1	39	—*

Final village plan 33. Village—Kabillawela in Mahapalata korale of Udukinda division. Claimant—Crown.				Extent.	Upset price
Lot.	Name of Land.	Description.		A. R. P.	per acre, Rs.
21c	Dimbulkumburewattekena or the bush <i>alias</i> Galpothakapalla	Chena (reservation for spring)	..	0 0 35	—*
21c1	Dimbulkumburewatta or the bush	Garden contains gum-trees 4 years old (reservation for spring)	..	0 1 14	—*
23B	Dimbulkumbure patana <i>alias</i> the bush	Garden contains gum acacias and firs 5 to 7 years old (reservation for cart road)	..	0 0 23	—*
24A	Dimbulkumburewatta <i>alias</i> the bush	do.	..	0 0 14	—*
Final village plan 121. Village—Gonamutawa in Mahapalata korale of Udukinda division. Claimant—Crown.				Extent.	Upset price
19	Nayabedda estate	Contains tea about 25 years old (reservation for cart road)	..	1 2 25	—*
19A	Do.	do.	..	0 1 17	—*
19½	Do.	Contains tea 3 to 4 years old (reservation for cart road)	..	0 0 7	—*
Final village plan 120. Village—Mahaulpota in Mahapalata korale of Udukinda division. Claimant—Crown land encroached upon by Nayabedda Estate Co.				Extent.	Upset price
16	Nayabedda estate	Tea 20 years old and part of estate road	..	0 0 34	200
16A	Do.	Tea 20 years old (reservation for cart road)	..	0 0 3	—*
16½	Do.	Tea 3 to 4 years old and part of estate road	..	0 0 27	500
16¾	Do.	ditto (reservation for cart road)	..	0 0 1.5	—*

* To be reserved (not for sale).

Further information regarding the above lands can be obtained from the Government Agent, Province of Uva, and their plans from the Surveyor-General.

Colonial Secretary's Office,
Colombo, April 7, 1919.

A. S. PAGDEN,
Acting Colonial Secretary.

No. 1,336, P. of U.—On Wednesday, May 28, 1919, at 12 noon, the Government Agent for the Province of Uva, will put up for lease, at his office in Badulla Kacheheri, the under-mentioned portions of Crown land, on the terms authorized by Government. Two allotments of land situated in the Udukinda division of the Badulla District of the Province of Uva.

Final village plan 19. Village—Kinigama in Mahapalata korale of Udukinda division.				Extent.
Lot.	Name of Land.	Name of Applicant.	Description.	A. R. P.
8Bw	Medagodapatana	Janisa of Makulella	Patana	2 1 12
8Bv	Bogahallepatana	A. M. Kiri Banda Korala	do.	3 1 15

Conditions of Lease.

- The lease of the above lots shall be granted in perpetuity.
- The rent on lot 8Bw shall be Rs. 5 per annum.
- The rent on lot 8Bv shall be Rs. 7 per annum.
- The premium on the lots shall be Rs. 17 and Rs. 23 respectively.
- The annual rent for the first six years shall be at the rate of one-third of the full amount.
- No building shall be erected without the permission of the Government Agent.
- Any building or buildings erected without the permission of the Government Agent or contrary to the conditions shall be the property of the Crown.
- Permission shall only be granted for the erection of such buildings which are necessary for tea cultivation.
- The lots shall be used for tea cultivation only.
- The lessee shall be bound to plant the land to the extent of one-tenth in each of the first five years of the lease and of a further fourth within the next five years. For non-compliance of this condition the whole area of the lease, except the portion actually cultivated, shall become liable to the payment of double rent.
- The rent shall be subject to revision at intervals of thirty years. The rent shall not be increased by more than 50 per cent. of the rent for the previous 30-year period.
- The lessee shall not assign the lease or transfer any right or interest, or subject the whole or any portion of the land leased without the previous consent in writing of the lessor.

Further conditions regarding the lease of the above lots can be obtained from the Government Agent, Province of Uva, and plans from the Surveyor-General.

Colonial Secretary's Office,
Colombo, April 7, 1919.

A. S. PAGDEN,
Acting Colonial Secretary.

No. 1,337, P. of U.—On Wednesday, May 28, 1919, at 12 noon, the Government Agent for the Province of Uva will put up to auction, at his office in Badulla Kacheheri, the under-mentioned portions of Crown land, on the terms authorized by Government. Twenty allotments of land situated in the Udukinda, Wellassa, Wiyaluwa, and Yatikirna divisions of the Badulla District of the Province of Uva.

Final village plan 19. Village—Kinigama in Mahapalata korale of Udukinda division. Claimant—Crown.				Extent.	Upset price
Lot.	Name of Land.	Name of Applicant.	Description.	A. R. P.	per acre, Rs.
8Bt	Kurundugollepatana	Kurundugollegedera Andirisa	Patana	0 1 20	30*
8w	Do.	do.	do.	0 0 25	30*
Claimant—Crown land encroached upon by Aruma.				Extent.	Upset price
8H	Warallewattadeniyepatana	Kurundugollegedera Aruma	Contains vegetables	0 1 33	30*
8Bv	Kurundugollewatta	do.	do.	0 0 10	40*
8D2	Do.	do.	do.	0 1 0	40

Final village plan 168. Village—Bakinigahawela in Medagam pattu korale of Wellassa division. Claimant—Crown.

Lot.	Name of Land.	Name of Applicant.	Description.	Extent.		Upset price A. R. P. per acre, Rs.
				A.	R. P.	
1BN	Rathpalehena	Galagedera Ganeti	Chena	1	3 29	20
1BV	Kitulelandewatta or Kitul-landa.	Halpanmude Panguwegedera Tissahami	do.	1	3 30	20

Preliminary plan 1,982. Village—Bokanoruwa in Wiyaluwa korale of Wiyaluwa division.

Claimants—Ritigasellegedera Huduhami, Punchirala, and the Uva Ceylon Estates Company, Ltd.

5	E'aketiyagodamuduna <i>alsas</i> Galpitalangahahenyaya	—	Vegetable garden contains cool'y lines	1	0 28	50
---	---	---	--	---	------	----

Final village plan 27. Village—Udukumbalwela in Kumbalwela korale of Yatikinda division. Claimant—Crown.

13AY	Atunuaginagalapatana	—	Patana, reservation for oya (not for sale)	0	1 16	—†
13BA	Do.	—	Patana, reservation for Gansabhawa road (not for sale)	0	0 19	—†
13BC	Kokatiyakandurapatana	—	Patana, reservation for grazing ground, &c. (not for sale)	17	0 0	—†
13BD	Do.	—	Patana, reservation for Gansabhawa road (not for sale)	0	2 6	—†
13BE	Do.	—	do.	0	2 13	—†
13BF	Do.	—	Patana, reservation for kandura (not for sale)	1	0 15	—†
13BG	Dikarawepatana	—	Patana, reservation for cart road (not for sale)	2	0 22	—†
13BI	Getambagahalepatana	—	Patana, reservation for oya (not for sale)	1	2 39	—†
13BJ	Do.	—	Patana, reservation for Gansabhawa road (not for sale)	0	3 0	—†
13BK	Do.	—	Patana and swamps, reservation for swamps, &c. (not for sale)	11	0 36	—†
13BL	Atambagahakandura	—	Stream (not for sale)	0	0 30	—†
13BM	Gurukandurapatana	—	Patana, reservation for oya (not for sale)	1	1 13	—†

* These lots are re-advertised for the third time.

† To be reserved.

Further information regarding the above lands can be obtained from the Government Agent, Province of Uva, and their plans from the Surveyor-General.

Colonial Secretary's Office,
Colombo, April 9, 1919.

A. S. PAGDEN,
Acting Colonial Secretary.

No. 1,338, P. of U.—On Wednesday, May 23, 1919, at 12 noon, the Government Agent for the Province of Uva, will put up to auction, at his office in Badulla Kachcheri, the under-mentioned portions of Crown land, on the terms authorized by Government. Fifteen allotments of land situated in the Yatikinda division of the Badulla District of the Province of Uva.

Final village plan 96. Village—Watugedaragama East in Dikwella wasama, Bogoda korale of Yatikinda division.

Claimant—Crown land, encroached upon by Unagolla estate.

Lot.	Name of Land.	Description.	Extent.		Upset price A. R. P. per acre, Rs.
			A.	R. P.	
6A	Hunuetakapalla	Contains tea about 15 years old	0	1 20	800*
6A1	Do.	do.	0	0 22	800*
29B	Kahawattekandurehena	Native garden	0	0 5	50
24B1	Galkotutennepatana	do.	0	3 23	50
24E	Do.	do.	0	2 19	50
25A1	Kalugalhinnepatana	do.	1	1 6	50
25E	Do.	do.	2	0 25	50
24C	Galandehena and Kahawattekandurepatana	do.	0	3 35	50
24D	Unugala	Contains tea about 15 years old	0	2 2	800*
26	Kowilandehena Kowilandepatana	Chena to be reserved for village purposes (not for sale)	1	2 12	—†
Claimant—Crown land, encroached upon by Unagolla estate.					
26c	Unugala estate	Contains tea about 15 years old	3	0 34	800*
30B	Do.	do.	1	0 15	800*
27	Kowilandepatana	do.	3	0 24	800*
29	Mirishena	Native garden	0	0 10	50
29A	Unugala estate	Contains tea about 15 years old	0	0 30	800*

* These lots will be settled on the claimants at 70 per cent. rebate.

† This lot will be reserved for village purposes.

Further information regarding the above lots can be obtained from the Government Agent, Province of Uva, and their plans from the Surveyor-General.

Colonial Secretary's Office,
Colombo, April 9, 1919.

A. S. PAGDEN,
Acting Colonial Secretary.

It is hereby notified that the sale of the lease of the lands included in land lease notice No. 1,320, Province of Uva, published in *Ceylon Government Gazette* No. 6,998 of February 28, 1919, is postponed until further notice.

Badulla Kachcheri,
March 31, 1919.

F. BARTLETT,
Government Agent.

LAND SALES BY THE SETTLEMENT OFFICER.

CENTRAL PROVINCE.

No. 5,053, S. O.—On Saturday, June 7, 1919, at 9 A.M., the Land Settlement Officer will put up for sale or settlement, at Akuramboda Camp, the under-mentioned portions of Crown land, on the terms authorized by Government. Two allotments of land situated in the Udugoda Udasiya pattu of the Matale North division of the Matale District of the Central Province.

Block survey preliminary plan 32.—Akuramboda.

Lot.	Name of Land.	Name of Claimant.	Description.	Extent. A. R. P.
326	Akuramboda estate ..	Mr. A. S. Long Price, Kandy ..	Rubber ..	4 1 37
329	Do. ..	Consolidated Rubber Estate & Co. ..	do. ..	1 0 35

Upset price at Rs. 15 to Rs. 50 per acre. Further information regarding these lands can be obtained from the Land Settlement Officer, and plans of them from the Surveyor-General.

Colonial Secretary's Office,
Colombo, April 5, 1919.

R. E. STUBBS,
Colonial Secretary.

No. 5,054, S. O.—On Saturday, June 7, 1919, at 9 A.M., the Land Settlement Officer will put up for sale or settlement, at Akuramboda Camp, the under-mentioned portions of Crown land, on the terms authorized by Government. Two allotments of land situated in the Udugoda Udasiya pattu of the Matale North division of the Matale District of the Central Province.

Block survey preliminary plan 30.—Kirioruwa.

Lot.	Name of Land.	Name of Claimant.	Description.	Extent. A. R. P.
385	Kirigama estate ..	(1) Mr. Alex. Barnes, (2) Mr. Long Price ..	Rubber ..	26 1 28
143	Do. ..	do. ..	do. ..	98 1 33

Upset price at Rs. 15 to Rs. 50 per acre. Further information regarding these lands can be obtained from the Land Settlement Officer, and plans of them from the Surveyor-General.

Colonial Secretary's Office,
Colombo, April 5, 1919.

R. E. STUBBS,
Colonial Secretary.

No. 5,055, S. O.—On Thursday, Friday, and Saturday, May 29, 30, and 31, 1919, and on the following days at 9 A.M., the Land Settlement Officer will put up for sale or settlement, at Alutgama Camp, the under-mentioned portions of Crown land, on the terms authorized by Government. Ninety-seven allotments of land situated in the Udugoda Udasiya pattu of the Matale North division of the Matale District of the Central Province.

Block survey preliminary plan 30.—Kirioruwa.

Lot.	Name of Land.	Name of Claimant.	Description.	Extent. A. R. P.
413	Dambagahamulahena ..	(1) Ranamuka Arachchillagedera Ukkuhamy, (2) ditto Maddumarala, (3) Bogahagedera Malhamy, <i>ex</i> -Arachchi, (4) Ihalagedera Kirihamy	Chena ..	1 0 26
414	Rukattenegahamulewatta	Pahalagedera Podihamy ..	do. ..	1 0 21
412	Dambagahamulahena ..	(1) Ranamuka Arachchillagedera Ukkurala, (2) Maha Arachchillagedera Kawrala	Plantains and bare land	0 2 14
406	Damunugahamulehena ..	(1) Karunekgedera Ranhamy, (2) ditto Ukku Banda, (3) ditto Kiri Menika	Chena and plantains	3 0 17
367	Dambagahamulehena ..	Pahalagedera Kalu Banda ..	Chena ..	0 3 15
368	Do. ..	do. ..	Chena and plantains	0 3 16
356	Ambalamagawahena ..	(1) Ranamuka Arachchillagedera Maddumarala, (2) ditto Ukkurala, (3) ditto Ukkuhamy	do. ..	2 2 5
335	Do. ..	do. ..	Chena ..	0 1 8
334	Rukattanegahamulahena	(1) Ditto Ukkuhamy, (2) ditto Maddumarala, (3) Alutgedera Mudalihamy, (4) ditto Kiri Menika	do. ..	1 2 34
331	Do. ..	(1) Maha Arachchillagedera Kawrala, (2) Ranamuka Arachchillagedera Ukkurala	do. ..	0 2 28
330	Pitaelehena or Gorokgahakotuwa	Pahalagedera Podihamy ..	Garden ..	1 2 22
248	Sidaranwelamulehena ..	(1) Ranamuka Arachchillagedera Ukkuhamy, (2) ditto Maddumarala, (3) ditto Ukkurala	Cleared chena	1 0 5
249	Do. ..	do. ..	Garden ..	0 0 19
229	Ehalegahamulawatta ..	V. Suppiah, road overseer ..	Chena ..	3 2 15
214	Serugahamulehena ..	(1) Ranamuka Arachchillagedera Ukkurala, (2) ditto Ukku Menika	do. ..	0 0 20
216	Do. ..	Ditto Ukkuhamy ..	do. ..	0 0 30
217	Paluwattahena ..	(1) Ditto Ukkurala, (2) ditto Ukku Menika	do. ..	0 2 9
218	Siyambalagahamulewatta	(1) Karunak Arachchillagedera Ukku Banda, (2) ditto Ranhamy, (3) ditto Menikrala	Garden ..	1 2 24

Lot.	Name of Land.	Name of Claimant.	Description.	Extent. A. R. P.
220	Veralugahamulehena	(1) Ranamuka Arachchilage Maddumarala, (2) ditto Ukku- rala, (3) ditto Ukkuhamy	Chena	1 0 93
221	Do.	(1) Ditto Ukkuhamy, (2) ditto Ukkurala, (3) ditto Mad- dumarala	do.	1 0 21
115	Nikapallemawatta	(1) Nathikumaraunahelage Mudiyanse, (2) Pinhamy	Garden	0 1 15
114	Ehatuwelagawahena	Ranamuka Arachchilagedera Ukkurala	Chena and coconut	0 0 20
117	Do.	(1) Nathikumaraunahelage Mudiyanse, (2) Pinhamy	Chena	1 2 3
105	Ellewelekumburepillewa	Ranamuka Arachchilagedera Ukkurala	do.	1 1 21
120	Karandegahamulapillewa	do.	do.	0 2 31
23	Waduresselandehena	(1) Karunekgedera Ranhamy, (2) ditto Ukku Banda, (3) Marakawatte Alutgammedde PUNCHIRALA	do.	6 0 8
24	Do.	(1) Karunekgedera Ranhamy, (2) ditto Ukku Banda, (3) Alutgammedgedera Marakawatte PUNCHIRALA	do.	1 1 17
92	Makulgahamulepillewa	Trustees of Kirioruwa temple	do.	0 1 26
128	Moolekonemeegahamula- pillewa	Maha Arachchilagedera Podihamy	do.	1 0 30
129	Welikandepillewa	Trustees of Kirioruwa temple	do.	0 1 20
130	Do.	(1) Maha Arachchilagedera Kawrala, (2) Unagahagedera Kawrala	do.	0 2 2
189	Moolekonevendesikumbure- pillewa	Crown	do.	0 2 11
188	Moolekone landemudune- pitahena	(1) Ranamuka Arachchilage Ukkuhamy, (2) ditto Mad- dumarala, (3) ditto Ukkurala	do.	0 2 11
190	Lindagawapelepillewa	Alutgedera Kiri Menika	Cleared chena	0 3 37
191	Moolekonekamatagawa- pillewa	Ranamuka Arachchilage Ukkuhamy	Chena	0 2 13
192	Moolekonepillewa	(1) Ranamuka Arachchilage Ukku Amma, (2) Henegedera Mudalihamy, (3) Ranamuka Arachchilage Dingiri Amma	do.	0 1 36
193	Pulinguweyamanekum- burepillewa	Pahalagedera Podihamy	do.	0 3 23
186	Pinayamanekumburepil- lewa	Ranamuka Arachchilage Ukkurala	do.	1 2 35
184	Dalupotekarawgahamule- hena	(1) Ditto Malhamy, (2) Talagahagedera Mudalihamy, (3) Ihalagedera Ran Menika, (4) ditto Kiri Etana	do.	2 3 16
274	Dalupoterukattenegaha- mulahena	Pahalagedera Podihamy	do.	1 0 37
265	Dalupotekumburepillewa	do.	do.	1 0 20
194	Do.	Ranamuka Arachchilage Ukkurala	do.	0 2 32
197	Gederagawa-atalahapillewa	do.	do.	0 2 16
198	Gederagawawelepillewa	Pahalagedera Podihamy	do.	0 2 34
199	Alakolegollepillewa	(1) Karunekgedera Ranhamy, (2) ditto Menikrala	Cleared chena and tobacco nursery	0 1 6
260	Budunwattedahatunlahe- pillewa	(1) Ranamuka Arachchilagedera Ukkurala, (2) ditto Ukku Menika	Chena	1 0 0
261	Gorakagahamulekumbure- pillewa	(1) Nettikumaraunehelaigedera Dingiri Amma, (2) ditto Ukku Amma	do.	1 0 24
258	Budunwatteasweddume- pillewa	Crown	do.	0 1 1
259	Budunwattelindagawapil- lewa	(1) Ranamuka Arachchilagedera Ukkurala, (2) ditto Ukku Menika	do.	0 3 1
257	Moragahamuledepeleis- mattepillewa	Ranamuka Arachchilagedera Ukkurala	do.	1 2 1
172	Urakotegawapillewa	Maha Arachchilagedera Dingiri Etana and others	do.	0 0 22
173	Danigamuwelepillewa	Agalewattegedera Pinhamy and others	do.	0 0 33
174	Nihiruwepillewa	Pihillegedera Dingiri Menika	do.	0 1 6
175	Moragahamulekumbure- pillewa	(1) Wattedurayalaigedera Kiriya, (2) ditto Kira	Cleared chena	0 1 21
176	Papoldeniyapahalatum- pelepillewa	Ihalagedera Pinhamy	Chena	0 0 20
211	Veralugahamulehenewatta	Ranamuka Arachchilage Siyatu	Garden	0 1 8
236	Polwattehena	Ranamuka Arachchilagedera Ukkurala	Rubber	0 0 22
242	Do.	(1) Ditto Maddumarala, (2) ditto Ukkuhamy	High chena	1 1 11
244½	Kahatagahamulewatta	Meegamma Madugedera Meniketana	Chena and plantains	0 3 19
255	Sidaranwelagawahena	(1) Ranamuka Arachchilagedera Ukkumale, (2) Maha Arachchilagedera Kawrala, (3) ditto Wimalahami	Chena	0 0 10
253	Galgodemudenehena	do.	do.	2 0 34
327	Do.	do.	do.	1 1 2
323	Serugahamulehena	(1) Ranamuka Arachchilagedera Ukkuhamy, (2) ditto Ukkurala	do.	0 2 32
324	Makulemulehena	Denayalegedera Kiriya of Nagahapola	do.	0 3 8
325	Gorokgahakotuwelinda- gawapillewa	(1) Ranamuka Achchilagedera Ukkurala, (2) ditto Pin- hamy	do.	0 3 22
359	Do.	Paldeniyalaigedera Bandiya	do.	0 0 28
372	Gorokgahakotuwepillewa	(1) Nagahapola Nekathilagedera Puncheda, (2) ditto Malliya	Garden and chena	0 2 26
373	Do.	(1) Nekathgedera Malliya, (2) ditto Puncheda	do.	0 2 7
403	Rukattenegahamulewatta	(1) Ranamuka Arachchilagedera Ukkuhamy, (2) ditto Ukkurala	Garden	1 0 17

Lot.	Name of Land.	Name of Claimant.	Description.	Extent.	
				A. R. P.	
408	Rukattenegahamulewatta	(1) Rukattanagahamulagedera Malhonda, (2) ditto Tikiri..	Garden ..	0	2 14
409	Do.	Khelwathdeniyagedera Dingia ..	do. ..	0	1 23
84	Gonkarayakumburepillewa	(1) Deranigurunanselage Kovis Appu, (2) Ukkuhamy, Arachchi, Trustee of Kirioruwa pansala	Kurakkan ..	0	3 23
83	Bogahirawellepillewa	(1) Ranamuka Arachchilage Ukkurula, (2) Maha Arachchilayegedera Kawrala	Cleared chena	0	2 9
135	Bogahirawela-atalahepillewa	Unagahagedera Tethurala ..	Chena ..	0	1 11
136	Puwakgahamuledepelepilewa	Ranamuka Arachchilage Ukkurula ..	Cleared chena	0	1 30
138	Palkadekumburehena	Pihillegedera Kirihamy, <i>ex</i> -Arachchi ..	Chena ..	2	0 14
139	Siyambalagahamuledepelepilewa	(1) Ranamuka Arachchilage Maddumarala, (2) ditto Ukkurula, (3) ditto Maddumhamy	Cleared chena	1	0 25
45	Waduressediulgahamulewatta	Vidanalage Saiyadu Uduma ..	do. ..	1	0 3
46	Maragollewatta	Bogahagedera Malhamy, <i>ex</i> -Arachchi ..	Partly cleared chena	1	3 16
52	Moragollewemawatepilewa	Karunekgedera Ranhamy ..	Chena ..	1	0 30
53	Moragollerukattenegahamulepillewa	Guruwewattegedera Tikirala ..	do. ..	0	2 6
54	Moragollekosgahamulapillewa	(1) Ihalagedera Pinhamy, (2) ditto Ukku Menika, (3) ditto Podihamy	do. ..	0	3 32
55	Moragollemakulemulapillewa	Nethikumaraunahelegedera Mudalihamy ..	do. ..	0	2 3
56	Koralepitiyanavatepilewa	Vidanelegedera Mammadu ..	do. ..	2	1 10
57	Koralepitiyakumbukgahamulapillewa	Guruwawatte Ranhamy ..	do. ..	0	1 12
145	Napirittepilewa	Unagahagedera Thethurala ..	do. ..	2	3 21
165	Kapukotuwepilewa	Ihalagedera Kapuruhamy ..	do. ..	0	3 9
167	Do.	Egodagedera Dingirala ..	do. ..	0	1 20
168	Do.	Wattegedera Kirihamy ..	Chena and plantains	0	2 5
169	Thalambugaha-angepillewa	(1) Ranamuka Arachchilaigedera Ukkurula, (2) ditto Ukku Menika	Chena ..	0	3 27
288	Kalawgahayayekosgaha-angehena	(1) Ranamuka Arachchilagegedera Ukkurula, (2) ditto Ukku Menika	do. ..	4	2 2
267	Dalupotedambagahamulehena	(1) Ranamuka Arachchilaigedera Ukkuhamy, (2) ditto Ukkurula, (3) ditto Maddumarala	Chena ..	2	1 34
268	Dalupoteulpotalangahena	Ditto Malhamy ..	do. ..	2	2 28
265	Dalupotekumburepillewa	Pahalagedera Podihamy ..	do. ..	1	0 20
347	Kiwepilewa	Pallewattegedera Guruwa ..	do. ..	0	3 17
348	Kongahamulehena	Nuwaragedera Bandi Menika ..	High chena ..	3	2 27
353	Weralugahamulehena	(1) Ihalagedera Mudalihamy, <i>ex</i> -Korala, (2) ditto Mudiyanse	Chena ..	0	2 23

Upset price at Rs. 15 to Rs. 50 per acre. Further information regarding these lands can be obtained from the Land Settlement Officer, and plans of them from the Surveyor-General.

Colonial Secretary's Office,
Colombo, April 5, 1919.

R. E. STUBBS,
Colonial Secretary.

LAND ACQUISITION NOTICES.

HAVING been duly directed by the Governor, with the advice of the Executive Council, acting under the provisions of "The Land Acquisition Ordinance of 1876," section 6, to take order for the acquisition of the following lands, required for a public purpose, namely, for a bungalow and lines, and for reservation for ancient flood bund to Pattipola-arua works in Batticaloa District, to wit:—

Preliminary plan 5,336. Village—Olivil.

Name of Claimants—(1) Avakkerpody Patumma, (2) Avakkerpody Alimaumma, (3) Avakkerpody Mohamadu Ismail, all of Olivil.

Lot.	Name of Land.	Description.	Extent.	
			A. R. P.	
1	Velankatuvelipumi	Jungle with an irrigation bungalow	5	2 34 2
	Name of Claimants—(1) Ebralebbe Sainabunachy, (2) Ahamadulebbe Muhamadu Ebralebbe, (3) ditto Abdul Caderlebbe, (4) Kasimbawa V. V. Meeralebbe, (5) Abovakkor Ebrahim, (6) Akamadulebbe V. V. Davidulebbe, all of Olivil, (7) Kalenderlebbe P. H. Adambawapody, (8) Udumanpillai Akamadulebbe, both of Palamunai, (9) Sathukulebbe Adamlebbebody, (10) Sulaimalebbe V. V. Adamlebbebody, both of Nindavur, (11) Muhamadu Kasimlebbe of Kattankudy (Sakaratadi), (12) Ismail Mullai P. H. Ahamadulebbebody of Palamunai, (13) Ahamadulebbe Marakar, (14) ditto Meerasaibo, (15) ditto Mohamadu Assanar, (16) ditto Alimanachchy, (17) Udumalebbe Patumma, (18) ditto Saraumma, (19) ditto Sainabu, (20) Tombudor Pakirpody Akamadulebbe Marakar, (21) Kalendarpody Adambawapody, (22) Aliar Marakar Meerasaibu Marakar, all of Olivil.			
2	Aarandaputti	Jungle with an irrigation cooly line	0	2 7 6

hereby give public notice, as required by section 7, that the Government proposes to take possession of the lands. All persons interested in the aforesaid lands are hereby required to appear personally or by agent before me at Batticaloa Kachcheri on May 16, 1919, at 10 A.M., and to state the nature of their respective interests in the lands, and the amount and particulars of their claims to compensation for such interests.

Batticaloa Kachcheri,
April 1, 1919.

R. A. G. FESTING,
Government Agent.

HAVING been duly directed by the Governor, with the advice of the Executive Council, acting under the provisions of "The Land Acquisition Ordinance of 1876," section 6, to take order for the acquisition of the following land, required for a public purpose, namely, for inclusion in Neenthavil Forest Reserve, to wit:—

Preliminary plan 5,107. Village—Vellankulam.				Extent.
Lot.	Name of Land.	Description.	Name of Claimant.	A. B. P.
1	Muttalaikuttipeddi	Tobacco garden (now overgrown with jungle about 10 years old)	Karthikesar Kasippillai of Kurunthakulam	3 0 22

I hereby give public notice, as required by section 7, that the Government proposes to take possession of the land. All persons interested in the aforesaid land are hereby required to appear personally or by agent before me at Mannar on May 1, 1919, at 10 A.M., and to state the nature of their respective interests in the land, and the amount and particulars of their claims to compensation for such interests.

Mannar Kachcheri,
April 1, 1919.

B. G. DE GLANVILLE,
Assistant Government Agent.

HAVING been duly directed by the Governor, with the advice of the Executive Council, acting under the provisions of "The Land Acquisition Ordinance of 1876," section 6, to take order for the acquisition of the following land, required for a public purpose, namely, for improving the dangerous corner near Yelverton factory on the 3rd mile of the Badulla-Bandarawela road, to wit:—

Supplementary to final village plan 95. Village—Dikwella in Bogoda korale at Yatikinda division.				Extent, A. B. P.
Lot.	Name of Land.	Description.	Name of Claimant.	..
4H1	Uda-arawewatta	Waste land	W. Ensonona and W. Charles Appu	0 0 2.75

I hereby give public notice, as required by section 7, that the Government proposes to take possession of the land. All persons interested in the aforesaid land are hereby required to appear personally or by agent before me at Badulla Kachcheri on June 27, 1919, at 1 P.M., and to state the nature of their respective interests in the land, and the amount and particulars of their claims to compensation for such interests.

Badulla Kachcheri,
March 31, 1919.

F. BARTLETT,
Government Agent.