

# Ceylon Government Gazette

Published by Authority.

No. 7,006 — THURSDAY, APRIL 17, 1919.

## Part III.—Lands.

Separate paging is given to each Part in order that it may be filed separately.

	PAGE		PAGE		PAGE
Land Settlement Notices :—		Land Sales by the Government Agents :—		Land Sales by the Settlement Officer :—	
Preliminary Notices ..	539	North-Western Province ..	552	Northern Province ..	—
Final Orders ..	—	North-Central Province ..	552	Eastern Province ..	—
Land Sales by the Government Agents :—		Province of Uva ..	554	North-Western Province ..	—
Western Province ..	549	Province of Sabaragamuwa ..	554	North-Central Province ..	555
Central Province ..	—	Land Sales by the Settlement Officer :—		Province of Uva ..	—
Southern Province ..	551	Western Province ..	—	Province of Sabaragamuwa ..	—
Northern Province ..	—	Central Province ..	—	Land Acquisition Notices ..	556
Eastern Province ..	—	Southern Province ..	—	Land Resumption Notices ..	—

### PRELIMINARY NOTICES.

#### Kurunegala Notice No. 7,186.

Notice under "The Waste Lands Ordinances of 1897, 1899, 1900, and 1903."

TAKE notice that unless within three months from April 18, 1919, the persons, if any, who claim any interest in the lands hereinafter mentioned or in any one or more of such lands or to some interest therein make claim in person or in writing to the said lands or any of them or to some interest therein to J. M. Davies, Esq., Special Officer appointed under section 28 of "The Waste Lands Ordinances of 1897, 1899, 1900, and 1903," at his office at Colombo :

Such Special Officer, in pursuance of the powers vested in him by the said Ordinances, will declare by writing under his hand that the said lands, or such of them as to which no claim has been made, are the property of the Crown.

J. M. DAVIES,  
Special Officer.

NOTE.—A claim to a right of way over the said lands or any of them is a claim to an interest in the land or lands.

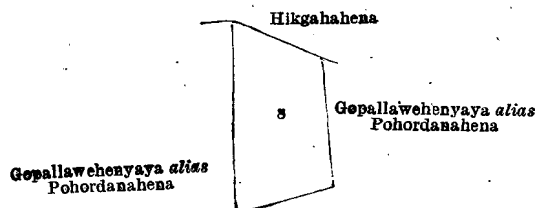
Description of the Lands referred to.

The following lots situated in the village of Gopallawa, in Ihalawisideke korale of the Hiriyala hatpattu of the Kurunegala District, in the North-Western Province, as described in the annexed diagrams :—

I.—Preliminary plan 4,806.

Lot.	Name of Land.	Extent, A. R. P.
8	Cemetery	0 2 24

and bounded as follows : on the north by Hikgahahena claimed by D. M. Kirihamy Vedarala and others ; on the east, south, and west by Gopallawehenyaya *alias* Pohordanahena claimed by Napier Dias of Galle.



Surveyor-General's Office,  
Colombo, March 14, 1919.

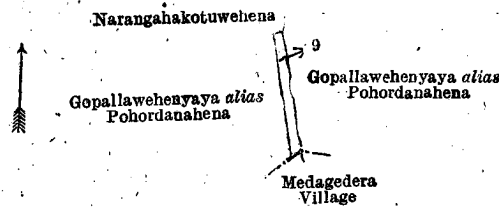
Scale of 4 Chains to an Inch.

A. J. WICKWAR,  
for Surveyor-General.

II.—Preliminary plan 4,806.

Lot.	Name of Land.	Extent, A. R. P.
9	Path reservation	0 0 9

and bounded as follows : on the north by Narangahakotuwehena claimed by D. M. Ranhami and others ; on the east by Gopallawehenyaya *alias* Pohordanahena claimed by Napier Dias of Galle ; on the south by the village limit of Medagedera ; on the west by Gopallawehenyaya *alias* Pohordanahena claimed by Napier Dias of Galle.



Surveyor-General's Office,  
Colombo, March 14, 1919.

Scale of 4 Chains to an Inch.

A. J. WICKWAR,  
for Surveyor-General.

Kurunegala S. O. 18—1919.

**Kurunegala Notice No. 7,187.**

**Notice under "The Waste Lands Ordinances of 1897, 1899, 1900, and 1903."**

TAKE notice that unless within three months from April 18, 1919, the persons, if any, who claim any interest in the lands hereinafter mentioned or in any one or more of such lands or to some interest therein make claim in person or in writing to the said lands or any of them or to some interest therein to N. A. Hampton, Esq., Special Officer appointed under section 28 of "The Waste Lands Ordinances of 1897, 1899, 1900, and 1903," at his office at Colombo :

Such Special Officer, in pursuance of the powers vested in him by the said Ordinances, will declare by writing under his hand that the said lands, or such of them as to which no claim has been made, are the property of the Crown.

N. A. HAMPTON,  
Special Officer.

NOTE.—A claim to a right of way over the said lands or any of them is a claim to an interest in the land or lands.

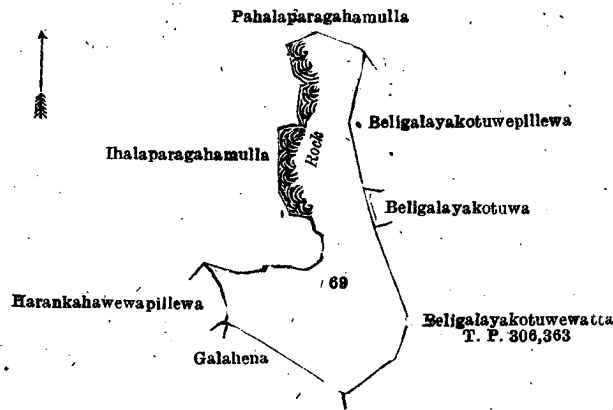
*Description of the Lands referred to.*

The following lots situated in the village of Mayilla, in the Rekko pattu korale of the Dambadeni hatpattu of the Kurunegala District, in the North-Western Province, as described in the annexed diagrams :—

I.—Preliminary plan 1,496.

Lot.	Name of Land.	Extent, A. B. P.
69	Paragahamullapillewa	1 2 0

and bounded as follows : on the north by Pahalaparagahamulla claimed by Mahapitiye Don Daniel ; on the east by Beligalayakotuweppillewa claimed by Ukkua Durayalage Dingiya, Beligalayakotuwa claimed by Ukkua Durayalage Dingiya, Beligalayakotuwehatta sold by the Crown (T. P. 306,363) ; on the south by Beligalayakotuwehatta sold by the Crown (T. P. 306,363), Galahena claimed by Lenohamy of Mahapitiya ; on the west by Harankahawewapillewa claimed by Liyanadurayalage Ungi and another, Ihalaparagahamulla claimed by Kiralage Ukkuwa and others.



Surveyor-General's Office,  
Colombo, March 13, 1919.

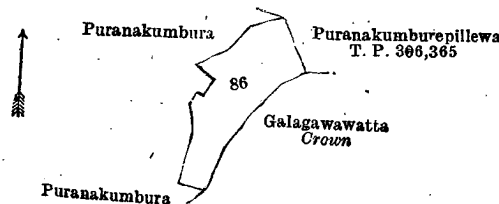
Scale of 4 Chains to an Inch.

A. J. WICKWAR,  
for Surveyor-General.

II.—Preliminary plan 1,496.

Lot.	Name of Land.	Extent, A. B. P.
86	Puranakumbureppillewa	0 1 27

and bounded as follows : on the north by Puranakumbura claimed by A. M. Banda ; on the east by Puranakumbureppillewa sold by the Crown (T. P. 306,365), Galagawawatta declared to be the property of the Crown under the Waste Lands Ordinances ; on the south by Galagawawatta declared to be the property of the Crown under the Waste Lands Ordinances, Puranakumbura claimed by A. M. Banda ; on the west by Puranakumbura claimed by A. M. Banda.



Surveyor-General's Office,  
Colombo, March 13, 1919.

Scale of 4 Chains to an Inch.

A. J. WICKWAR,  
for Surveyor-General.

Kurunegala S. O. 19—1919.

**Kurunegala Notice No. 7,188.****Notice under "The Waste Lands Ordinances of 1897, 1899, 1900, and 1903."**

TAKE notice that unless within three months from April 18, 1919, the persons, if any, who claim any interest in the land hereinafter mentioned make claim in person or in writing to the said land or to some interest therein to J. M. Davies, Esq., Special Officer appointed under section 28 of "The Waste Lands Ordinances of 1897, 1899, 1900, and 1903," at his office at Colombo :

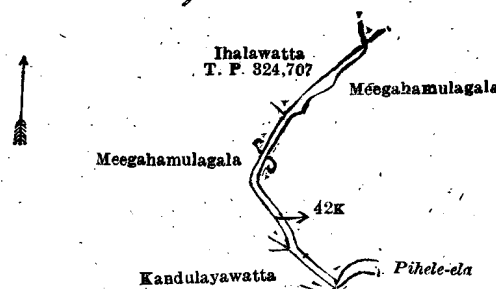
Such Special Officer, in pursuance of the powers vested in him by the said Ordinances, will declare by writing under his hand that the land, to which no claim has been made, is the property of the Crown.

J. M. DAVIES,  
Special Officer.

NOTE.—A claim to a right of way over the said lands or any of them is a claim to an interest in the land or lands.

*Description of the Land referred to.*

The land commonly called or known as Pihele-ela (stream), situated in the village of Murutawa, in the Ihawalasideke korale of the Hiriyala hatpattu of the Kurunegala District, in the North-Western Province, containing in extent 10 perches and shown as lot 42K in preliminary plan 1,205 and in the annexed diagram ; and bounded as follows : on the north by Ihawalatta sold by the Crown (T. P. 324,707) ; on the east by Meegahamulagala claimed by Henayalage Tikiri Banda and others, the Pihele-ela ; on the south by Kandulayawatta claimed by Dolulayagedera Puncheda ; on the west by Meegahamulagala claimed by Henayalage Tikiri Ridi and others, Ihawalatta sold by the Crown (T. P. 324,707).



Surveyor-General's Office,  
Colombo, March 18, 1919.

Scale of 4 Chains to an Inch.

C. R. LUNDIE,  
for Surveyor-General.

Kurunegala S. O. 20—1919.

**Ratnapura Notice No. 7,189.****Notice under "The Waste Lands Ordinances of 1897, 1899, 1900, and 1903."**

TAKE notice that unless within three months from April 17, 1919, the persons, if any, who claim any interest in the lands hereinafter mentioned or in any one or more of such lands to or some interest therein make claim in person or in writing to the said lands or any of them or to some interest therein to H. O. Fox, Esq., Special Officer appointed under section 28 of "The Waste Lands Ordinances of 1897, 1899, 1900, and 1903," at his office at Colombo :

Such Special Officer, in pursuance of the powers vested in him by the said Ordinances, will declare by writing under his hand that the said lands, or such of them as to which no claim has been made, are the property of the Crown.

H. O. FOX,  
Special Officer.

NOTE.—A claim to a right of way over the said lands or any of them is a claim to an interest in the said land or lands.

*Description of the Lands referred to.*

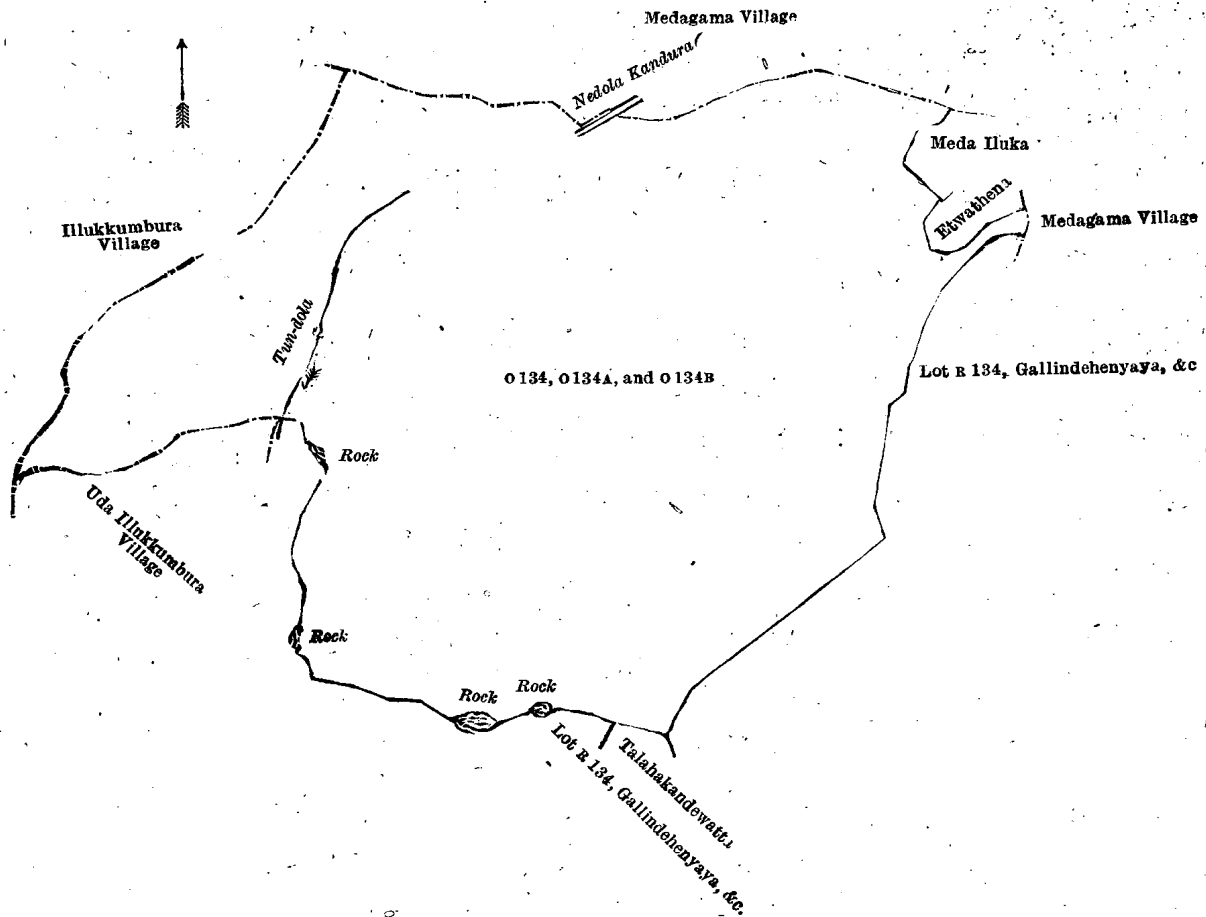
The following lots situated in the village of Panane, in the Helapalle palata of the Meda korale of the Ratnapura District, in the Province of Sabaragamuwa, as described in the annexed diagrams :—

## I.—Preliminary plan 1,094.

Lot.	Name of Land.	Extent, A. R. P.
o 134	Panane kandemukulana, Wetahira, Galbokkehena, Kankanigehena, Badahelekoratuwa, Jambugahahena, Naigalgegawahena, Jasirigehena	269 1 14
o 134A	Wetahira	3 1 6
o 134B	Udahawalauwehena, Dehigahahena	5 2 20
		<hr/> 278 1 0

(Exclusive of Tun-dola passing through the land.)

and bounded as follows : on the north by the village limit of Medagama, Nedolakandura, the village limit of Medagama ; on the east by Medailuka (private), Etwathena (private), the village limit of Medagama, lot R 134 (consisting of Gallindehenyaya, Kekunehenyaya, Pupulmadehenyaya, Kannaiyagalaellehenyaya, Pitakandehenyaya, Bopitiatenna, Maramandiya, Narangahalandehenyaya, Hompalalandehenyaya, Dimbubellihenyaya) (private) ; on the south by Talahakandewatta (private), lot R 134 (consisting of Gallindehenyaya, Kekunehenyaya, Pupulmadehenyaya, Kannaiyagalaellehenyaya, Pitakandehenyaya, Bopitiatenna, Maramandiya, Narangahalandehenyaya, Hompalalandehenyaya, Dimbubellihenyaya) (private) ; on the west by the village limit of Uda Illukkumbura, the village limit of Illukkumbura.



Surveyor-General's Office,  
Colombo, March 25, 1919.


Scale of 16 Chains to an Inch.

C. R. LUNDIE,  
for Surveyor-General.

II.—Preliminary plan 1,094.

Lot.	Name of Land.	Extent, A. R. P.
x 134 ..	Goraketiya ..	4 0 4
x 134A ..	Do. ..	2 1 24
x 134B ..	Do. ..	0 2 7
		6 3 35

and bounded as follows: on the north and east by lot R 134 (consisting of Gallindehenyaya, Kekunehenyaya, Pupulmadehenyaya, Kannaiyagalaellehenyaya, Pitakandehenyaya, Bopitiatenna, Maramandiya, Narangahalandehenyaya, Hompalalandehenyaya, Dimbubellihenyaya) (private); on the south by Gangodakumburewatuyaya (private), lot R 134 (consisting of Gallindehenyaya, Kekunehenyaya, Pupulmadehenyaya, Kannaiyagalaellehenyaya, Pitakandehenyaya, Bopitiatenna, Maramandiya, Narangahalandehenyaya, Hompalalandehenyaya, Dimbubellihenyaya) (private); on the west by lot R 134 (consisting of Gallindehenyaya, Kekunehenyaya, Pupulmadehenyaya, Kannaiyagalaellehenyaya, Pitakandehenyaya, Bopitiatenna, Maramandiya, Narangahalandehenyaya, Hompalalandehenyaya, Dimbubellihenyaya) (private).



Surveyor-General's Office,  
Colombo, March 25, 1919.

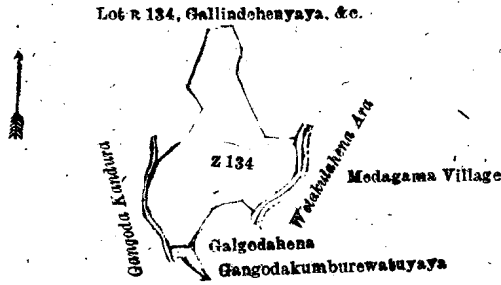
Scale of 16 Chains to an Inch.

C. R. LUNDIE,  
for Surveyor-General.

III.—Preliminary plan 1,094.

Lot.	Name of Land.	Extent, A. R. P.
z 134 ..	Welanketiyamukalana ..	11 1 30

and bounded as follows: on the north by lot R 134 (consisting of Gallindehenyaya, Kekunehenyaya, Pupulmadehenyaya, Kannaiyagalaellehenyaya, Pitakandehenyaya, Bopitiatenna, Maramandiya, Narangahalandehenyaya, Hompalalandehenyaya, Dimbubellihenyaya) (private); on the east by Wetakulahena-ara (the village limit of Medagama); on the south by Galgodahena (private), Gangodakumburewatuyaya (private); on the west by Gangodakandura.



Surveyor-General's Office,  
Colombo, March 25, 1919.

Scale of 16 Chains to an Inch.

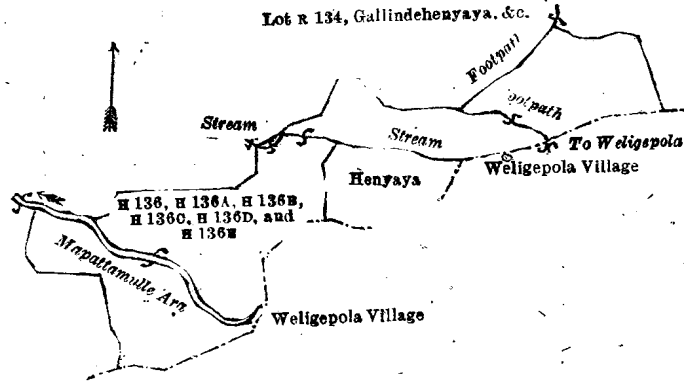
C. R. LUNDIE,  
for Surveyor-General.

IV.—Preliminary plan 1,094.

Lot.	Name of Land.	Extent, A. R. P.	Lot.	Name of Land.	Extent, A. R. P.
H 136	Polkotumukalana, Delkandemukalana, Mapatamuluaremukalana	21 3 6	H 136D	Mapatamuluaremukalana	1 0 35
H 136A	Mapatamuluaremukalana	2 3 9	H 136E	Polkotumukalana	4 0 21
H 136B	Do.	5 1 13			40 2 0
H 136C	Delkandemukalana	5 0 36			

(Exclusive of the footpath and streams passing through the land.)

and bounded as follows: on the north by Mapatamulle-ara, lot R 134 (consisting of Gallindehenyaya, Kekunehenyaya, Pupulmadehenyaya, Kannaiyagalaellehenyaya, Pitakandehenyaya, Bopitiyatenna, Maramandiya, Narangahalandehenyaya, Hompalalandehenyaya, Dimbubellihenyaya) (private), a stream, lot R 134 (consisting of Gallindehenyaya, Kekunehenyaya, Pupulmadehenyaya, Kannaiyagalaellehenyaya, Pitakandehenyaya, Bopitiyatenna, Maramandiya, Narangahalandehenyaya, Hompalalandehenyaya, Dimbubellihenyaya) (private), a footpath, lot R 134 (consisting of Gallindehenyaya, Kekunehenyaya, Pupulmadehenyaya, Kannaiyagalaellehenyaya, Pitakandehenyaya, Bopitiyatenna, Maramandiya, Narangahalandehenyaya, Hompalalandehenyaya, Dimbubellihenyaya) (private); on the east by lot R 134 (consisting of Gallindehenyaya, Kekunehenyaya, Pupulmadehenyaya, Kannaiyagalaellehenyaya, Pitakandehenyaya, Bopitiyatenna, Maramandiya, Narangahalandehenyaya, Hompalalandehenyaya, Dimbubellihenyaya) (private); on the south by the village limit of Weligepola, a footpath to Weligepola, the village limit of Weligepola, a stream, Henyaya (private), the village limit of Weligepola; on the west by lot R 134 (consisting of Gallindehenyaya, Kekunehenyaya, Pupulmadehenyaya, Kannaiyagalaellehenyaya, Pitakandehenyaya, Bopitiyatenna, Maramandiya, Narangahalandehenyaya, Hompalalandehenyaya, Dimbubellihenyaya) (private).



Surveyor-General's Office,  
Colombo, March 25, 1919.

Scale of 16 Chains to an Inch.

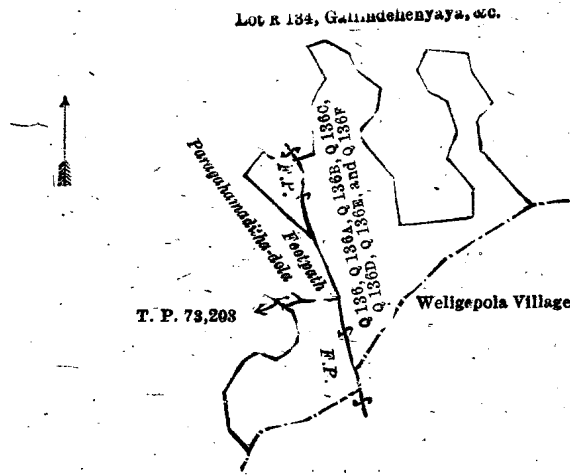
C. R. LUNDIE,  
for Surveyor-General.

V.—Preliminary plan 1,094.

Lot.	Name of Land.	Extent, A. R. P.	Lot.	Name of Land.	Extent, A. R. P.
Q 136	Paragahamadittemukalara Bardukandemukalara, gasdeniyamukalana, Galagawahena	alias Dawata- Galagawa- hena 22 2 34	Q 136C	Paragahamadittemukalana	0 3 16
Q 136A	Kalugahaellemukalana	0 2 30	Q 136D	Do.	0 1 0
Q 136B	Do.	1 1 10	Q 136E	Do.	4 0 0
			Q 136F	Do.	0 2 20
					30 1 30

(Exclusive of the footpath passing through the land.)

and bounded as follows: on the north and east by lot R 134 (consisting of Gallindehenyaya, Kekunehenyaya, Pupulmadehenyaya, Kannaiyagalaellehenyaya, Pitakandehenyaya, Bopitiyatenna, Maramandiya, Narangahalandehenyaya, Hompalalandehenyaya, Dimbubellihenyaya) (private); on the south by the village limit of Weligepola; on the west by lot R 134 (consisting of Gallindehenyaya, Kekunehenyaya, Pupulmadehenyaya, Kannaiyagalaellehenyaya, Pitakandehenyaya, Bopitiyatenna, Maramandiya, Narangahalandehenyaya, Hompalalandehenyaya, Dimbubellihenyaya) (private), T. P. 73,203, Paragahamaditte-dola, a footpath, lot R 134 (consisting of Gallindehenyaya, Kekunehenyaya, Pupulmadehenyaya, Kannaiyagalaellehenyaya, Pitakandehenyaya, Bopitiyatenna, Maramandiya, Narangahalandehenyaya, Hompalalandehenyaya, Dimbubellihenyaya) (private).



Surveyor-General's Office,  
Colombo, March 25, 1919.

Scale of 16 Chains to an Inch.

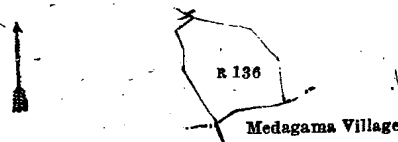
C. R. LUNDIE,  
for Surveyor-General.

VI.—Preliminary plan 1,094.

Lot.	Name of Land.	Extent, A. R. P.
R 136	Mahadolamukalana	4 3 32

and bounded as follows: on the north and east by lot R 134 (consisting of Gallindehenyaya, Kekunehenyaya, Pupulmadehenyaya, Kannaiyagalaellehenyaya, Pitakandehenyaya, Bopitiyatenna, Maramandiya, Narangahalandehenyaya, Hompalalandehenyaya, Dimbubellihenyaya) (private); on the south by the village limit of Medagama; on the west by lot R 134 (consisting of Gallindehenyaya, Kekunehenyaya, Pupulmadehenyaya, Kannaiyagalaellehenyaya, Pitakandehenyaya, Bopitiyatenna, Maramandiya, Narangahalandehenyaya, Hompalalandehenyaya, Dimbubellihenyaya) (private).

Lot R 134, Gallindehenyaya, &c.



Surveyor-General's Office,  
Colombo, March 25, 1919.

Scale of 16 Chains to an Inch.

C. R. LUNDIE,  
for Surveyor-General.

VII.—Preliminary plan 1,094.

Lot.	Name of Land.	Extent, A. R. P.
v 136	Egodapallandemukalana, Kaluwala-ellemukalana, Galgegawamukalana	52 3 8
v 136A	Egodapallandemukalana	1 0 10

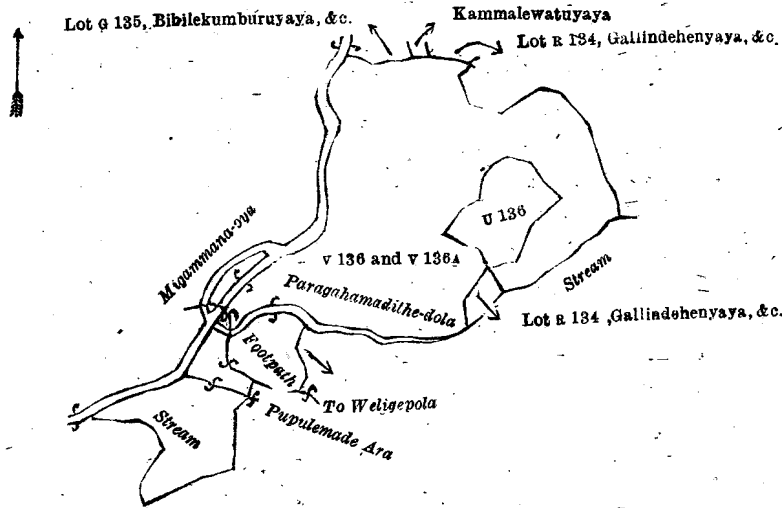
(Exclusive of the footpath and streams passing through the land.) 53 3 18

and bounded as follows: on the north by lot G 135 (consisting of Bibilekumburuyaya, Ambalanwelyaya, Pananwelyaya Galbokuwela, Pallandewela) (private), Kammalewatuyaya (private), lot R 134 (consisting of Gallindehenyaya, Kekunehenyaya, Pupulmadehenyaya, Kannaiyagalaellehenyaya, Pitakandehenyaya, Bopitiyatenna, Maramandiya, Narangahalandehenyaya, Hompalalandehenyaya, Dimbubellihenyaya) (private); on the east by lot R 134 (consisting of Gallindehenyaya, Kekunehenyaya, Pupulmadehenyaya, Kannaiyagalaellehenyaya, Pitakandehenyaya, Bopitiyatenna, Maramandiya, Narangahalandehenyaya, Hompalalandehenyaya, Dimbubellihenyaya) (private); on the south by a stream, lot R 134 (consisting of Gallindehenyaya, Kekunehenyaya, Pupulmadehenyaya, Kannaiyagalaellehenyaya, Pitakandehenyaya, Bopitiyatenna, Maramandiya, Narangahalandehenyaya, Hompalalandehenyaya, Dimbubellihenyaya) (private), Paragahamaditte-dola, lot R 134 (consisting of Gallindehenyaya, Kekunehenyaya, Pupulmadehenyaya, Kannaiyagalaellehenyaya, Pitakandehenyaya, Bopitiyatenna, Maramandiya, Narangahalandehenyaya, Hompalalandehenyaya, Dimbubellihenyaya) (private), the footpath to Weligepola, lot R 134 (consisting of Gallindehenyaya, Kekunehenyaya, Pupulmadehenyaya, Kannaiyagalaellehenyaya, Pitakandehenyaya, Bopitiyatenna, Maramandiya, Narangahalandehenyaya, Hompalalandehenyaya, Dimbubellihenyaya) (private); on the west by lot R 134 (consisting of Gallindehenyaya, Kekunehenyaya, Pupulmadehenyaya, Kannaiyagalaellehenyaya, Pitakandehenyaya, Bopitiyatenna, Maramandiya, Narangahalandehenyaya, Hompalalandehenyaya, Dimbubellihenyaya) (private), a stream, the Migommana-oya.

NOTE.—The following lot lying within the above-mentioned boundaries is excluded from this part of the notice, and its acreage of 5 acres and 18 perches is not included in the acreage of 53 acres 3 roods and 18 perches given above:—

Preliminary plan 1,094.

Lot.	Name of Land.	Extent, A. R. P.
v 136	Pansalehena	5 0 18



Surveyor-General's Office,  
Colombo, March 25, 1919.

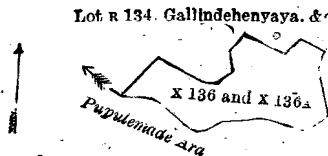
Scale of 16 Chains to an Inch.

C. R. LUNDIE,  
for Surveyor-General.

VIII.—Preliminary plan 1,094.

Lot.	Name of Land.	Extent, A. R. P.
x 136 ..	Pupulemadeare mukalana alias Dimbulle-ellemukalana	6 1 26
x 136A ..	Do.	1 2 38
		8 0 24

and bounded as follows: on the north and east by lot R 134 (consisting of Gallindehenyaya, Kekunehenyaya, Pupulmadehenyaya, Kannaiyagalaellehenyaya, Pitakandehenyaya, Bopitiatenna, Maramandiya, Narangahalandehenyaya, Hompolalandehenyaya, Dimbubellihenyaya) (private); on the south by lot R 134 (consisting of Gallindehenyaya, Kekunehenyaya, Pupulmadehenyaya, Kannaiyagalaellehenyaya, Pitakandehenyaya, Bopitiatenna, Maramandiya, Narangahalandehenyaya, Hompolalandehenyaya, Dimbubellihenyaya) (private), the Pupulmade-ara; on the west by lot R 134 (consisting of Gallindehenyaya, Kekunehenyaya, Pupulmadehenyaya, Kannaiyagalaellehenyaya, Pitakandehenyaya, Bopitiatenna, Maramandiya, Narangahalandehenyaya, Hompolalandehenyaya, Dimbubellihenyaya) (private).



Surveyor-General's Office,  
Colombo, March 25, 1919.

Scale of 16 Chains to an Inch.

C. R. LUNDIE,  
for Surveyor-General.

Ratnapura S. O. 1—1919.

**Kegalla Notice No. 7,190.**

**Notice under "The Waste Lands Ordinances of 1897, 1899, 1900, and 1903."**

TAKE notice that unless within three months from April 17, 1919, the persons, if any, who claim any interest in the lands hereinafter mentioned or in any one or more of such lands or to some interest therein make claim in person or in writing to the said lands or any of them or to some interest therein to Frederick Lewis, Esq., Special Officer appointed under section 28 of "The Waste Lands Ordinances of 1897, 1899, 1900, and 1903," at his office at Colombo:

Such Special Officer, in pursuance of the powers vested in him by the said Ordinances, will declare by writing under his hand that the said lands, or such of them as to which no claim has been made, are the property of the Crown.

FREDERICK LEWIS,  
Special Officer.

NOTE.—A claim to a right of way over the said lands or any of them is a claim to an interest in the land or lands.

*Description of the Lands referred to.*

The following lots situated in the village of Godagandeniya, in the Meddemedaliya pattu of the Kinigoda korale of the Kegalla District, in the Province of Sabaragamuwa, as described in the annexed diagrams:—

I.—Preliminary plan 162.

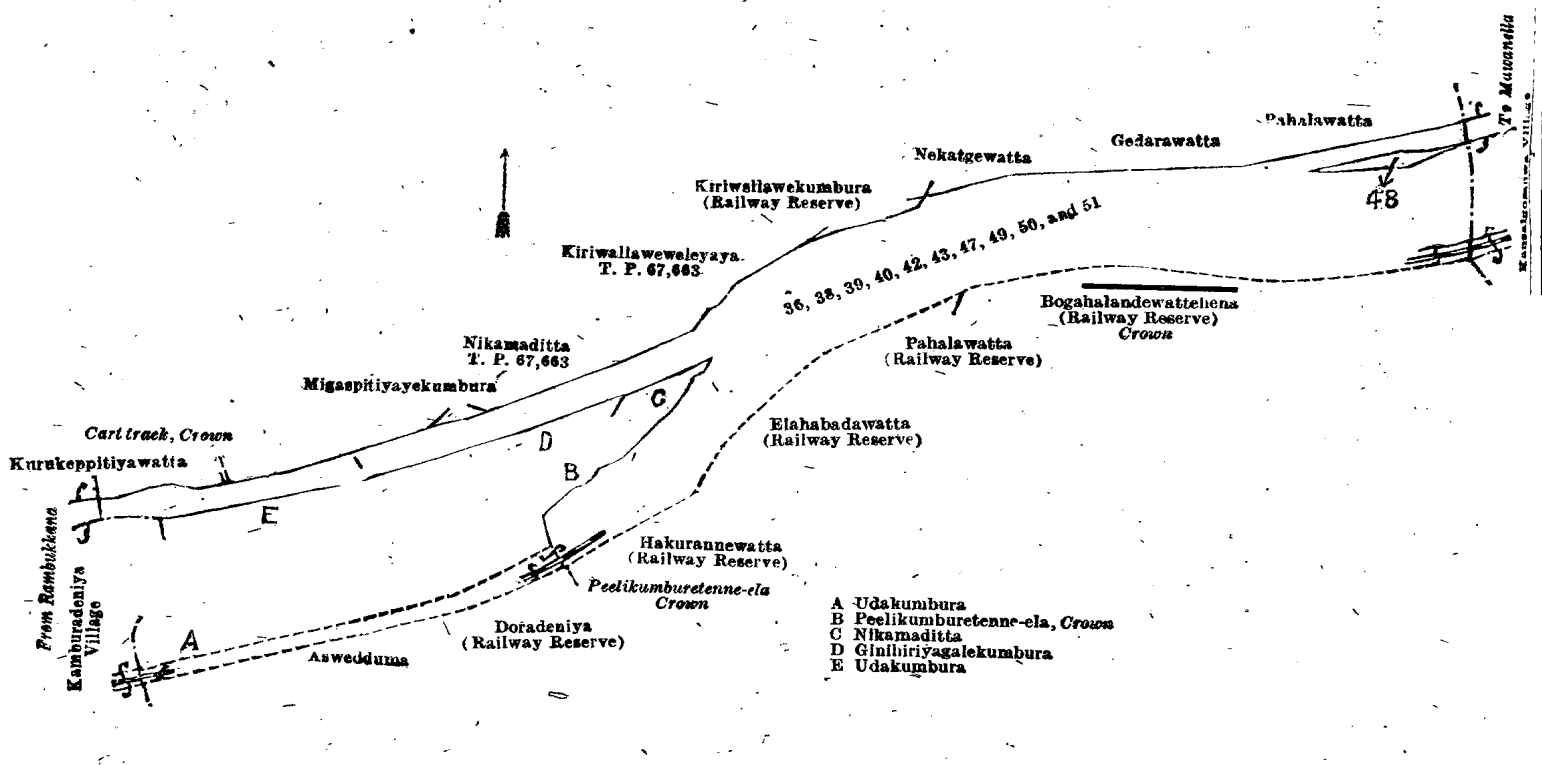
Lot.	Name of Land.	Extent, A. R. P.	Lot.	Name of Land.	Extent, A. R. P.
36 ..	Cart road	0 2 20	43 ..	Ihalawatta (railway reserve)	0 2 1
38 ..	Kiriwallawekumburapillewa and Nikamadittepillewa (railway reserve)	1 1 5	47 ..	Cart road	0 0 27
39 ..	Cart road	0 2 4	49 ..	Keppitigollewatta (railway reserve)	0 3 1
40 ..	Nikamadittepillewa	0 0 3	50 ..	Udahawatta (do.)	0 1 17
42 ..	Pahalawatta, Nekatgewatta (railway reserve)	0 0 8	51 ..	Railway line	1 0 6
					5 1 12

and bounded as follows: on the north by Kurukeppetiyawatta claimed by Sena Abdulla, cart track declared to be the property of the Crown under the Waste Lands Ordinances, Kurukeppetiyawatta claimed by Sena Abdulla, Migaspitiyayekumbura claimed by Vedalayaye Ganitaya and others, T. P. 67,663, Nikamaditta claimed by Vedalayaye Ganita and others, T. P. 67,663, Kiriwallawewelayaya claimed by Hennekgedera Mudiyanse and others, Kiriwallawekumbura (railway reserve) claimed by Hennekgedera Mudiyanse and another, Nekatgewatta claimed by Mangedera Vidanelage Dingiri Menika, Gederawatta claimed by Hennekgedera Tikiri Menika, Pahalawatta claimed by Hennekgedera Balahamy and another; on the east by the village limit of Kansalgomuwa; on the south by Bogahalandewattehena (railway reserve) declared to be the property of the Crown under the Waste Lands Ordinances, Pahalawatta (railway reserve) claimed by Vedalage Ganitaya and another, Elahabadawatta (railway reserve) claimed by Elahabadage Appuhamy, Hakurannewatta (railway reserve) claimed by Yapa Mudiyanse Ukku Banda, Peelikumburetenne-ela declared to be the property of the Crown under the Waste Lands Ordinances, Doradeniya (railway reserve) claimed by Ratnayaka Wijekoon Mudiyanse-lage Kiri Banda and others, Aswedduma claimed by Keppitipolahenayalage Kumara and others; on the west by the village limit of Kamburadeniya, Udakumbura claimed by Sena Abdulla and others, Peelikumburetenne-ela declared to be the property of the Crown under the Waste Lands Ordinances, Nikamaditta claimed by Vedalage Sirmali and others, (T. P. 67,663), Ginihiriyagalekumbura claimed by Sena Abdulla and others (T. P. 67,663), Udakumbura claimed by Sena Abdulla and others, the village limit of Kamburadeniya.

NOTE.—The following lot lying within the above-mentioned boundaries is excluded from this part of the notice and its extent of 10 perches is not included in the acreage of 5 acres 1 rood and 12 perches given above:—

Preliminary plan 162.

Lot.	Name of Land.	Extent, A. R. P.
48	Keppitigollewatta	0 0 10



Surveyor General's Office,  
Colombo, February 15, 1919.

Scale of 4 Chains to an Inch.

C. R. LUNDIE,  
for Surveyor-General.

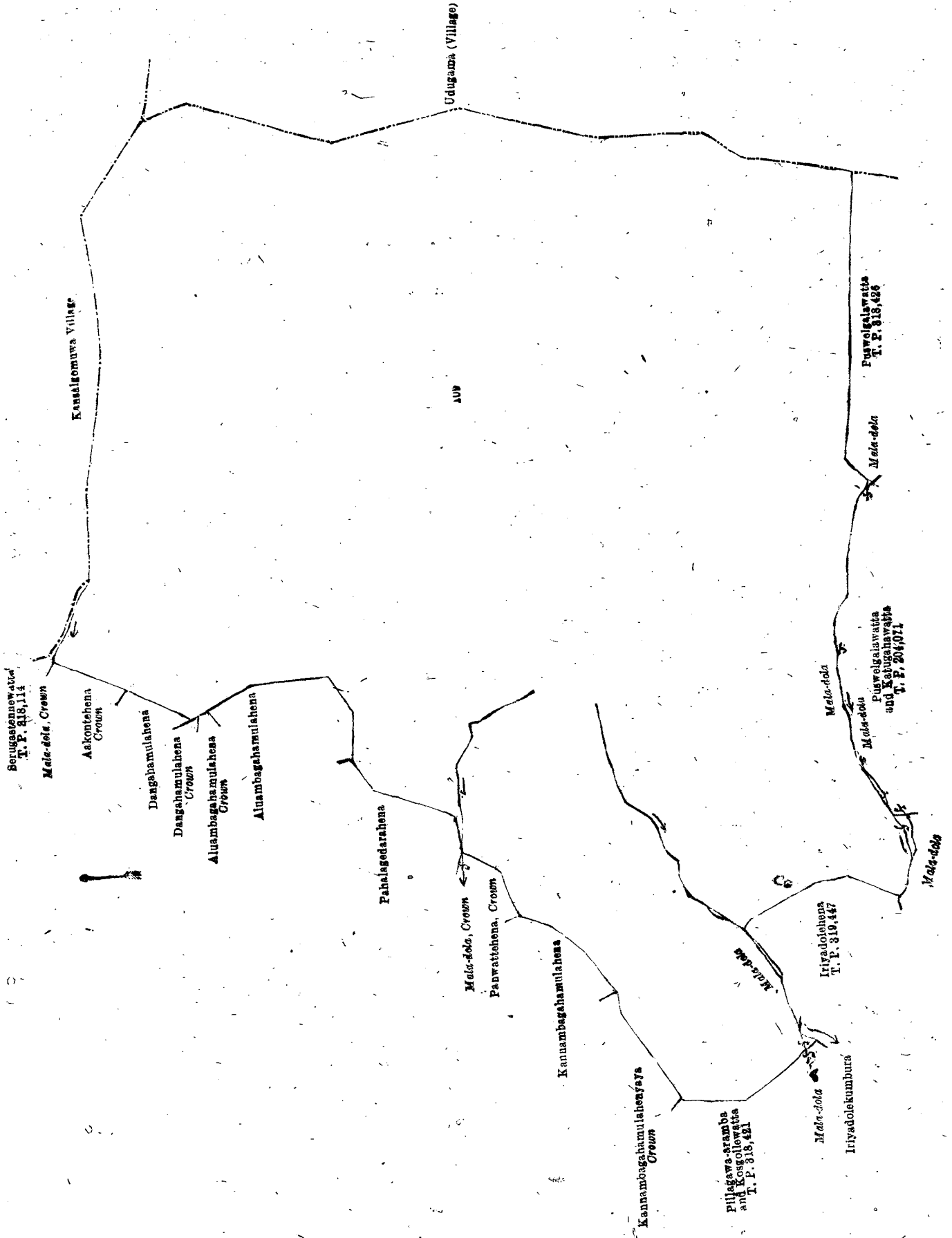
II.—Preliminary plan 162.

Lot.	Name of Land.	Extent, A. R. P.
109	Iriyagollemukalana and Godagandeniyekanda and Dombagollemukalana	52 3 22

and bounded as follows: on the north by Serugastennewatta sold by the Crown (T. P. 318,114), the village limit of Kansalgomuwa; on the east by the village limit of Kansalgomuwa, the village limit of Udugama; on the south by Puswelgalawatta sold by the Crown (T. P. 318,426), the Mala-dola, Puswelgalawatta and Katugahawatta (T. P. 204,071), the Mala-dola, Puswelgalawatta and Katugahawatta (T. P. 204,071), the Mala-dola; on the west by Iriyadolehena sold by the Crown (T. P. 319, 447), the Mala-dola, Iriyadolekumbura claimed by Bamunagedera Bandirala and others, Pillagawa-aramba and Kosgollewatta sold by the Crown (T. P. 318,421), the Mala-dola, Pillagawa-aramba and Kosgollewatta sold by the Crown (T. P. 318,421), Kannambagahamulahenayaya declared to be the property of the Crown under the Waste Lands Ordinances, Kannambagahamulahena sold to Liyana Nekatige Siridara and others under the Waste Lands Ordinances, Panwattehena declared to be the property of the Crown under the Waste Lands Ordinances, Mala-dola declared to be the property of the Crown under the Waste Lands Ordinances, Pahalagederahena sold to Yapa Mudiyanse Ukku Banda and another under the Waste Lands Ordinances, Aluambagahamulahena (private), Aluambagahamulahena declared to be the property of the Crown under the Waste Lands Ordinances, Dangahamulahena declared to be the property of the Crown under the Waste Lands Ordinances, Dangahamulahena sold to Bamunagedera Bandirala and another under the Waste Lands Ordinances, Aakontehena declared to be the property of the Crown under the Waste Lands Ordinances, Mala-dola declared to be the property of the Crown under the Waste Lands Ordinances.



To Muwanella



Surveyor-General's Office,  
Colombo, February 15, 1919.

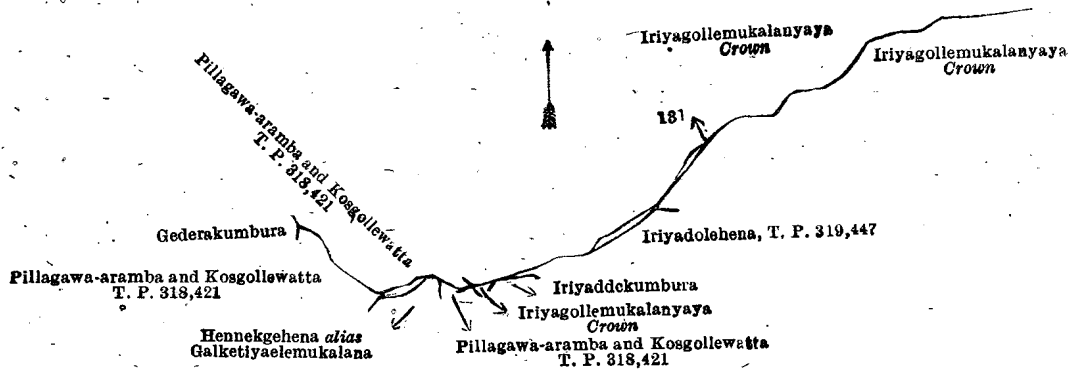
Scale of 4 Chains to an Inch.

C. R. LUNDIE,  
for Surveyor-General.

## III.—Preliminary plan 162.

Lot.	Name of Land.	Extent, A. R. P.
131	Mala-dola (stream)	0 0 29

and bounded as follows : on the north by Pillagawa-aramba and Kosgollewatta sold by the Crown (T. P. 318,421), Iriyagollemukalanyaya belonging to the Crown ; on the east by Iriyagollemukalanyaya belonging to the Crown ; on the south by Iriyagollemukalanyaya belonging to the Crown, Iriyadolehena sold by the Crown (T. P. 319,447), Iriyaddekumbura claimed by Bamunagedera Bandirala and others, Iriyagollemukalanyaya belonging to the Crown, Pillagawa-aramba and Kosgollewatta sold by the Crown (T. P. 318,421), Hennekgehena *alias* Galketiyaalamukalana sold to Tikiri Banda Beligodapitiya under the Waste Lands Ordinances, Pillagawa-aramba and Kosgollewatta sold by the Crown (T. P. 318,421) ; on the west by Pillagawa-aramba and Kosgollewatta sold by the Crown (T. P. 318,421), Gederakumbura claimed by Gammedgedera Pina.



Surveyor-General's Office,  
Colombo, February 15, 1919.

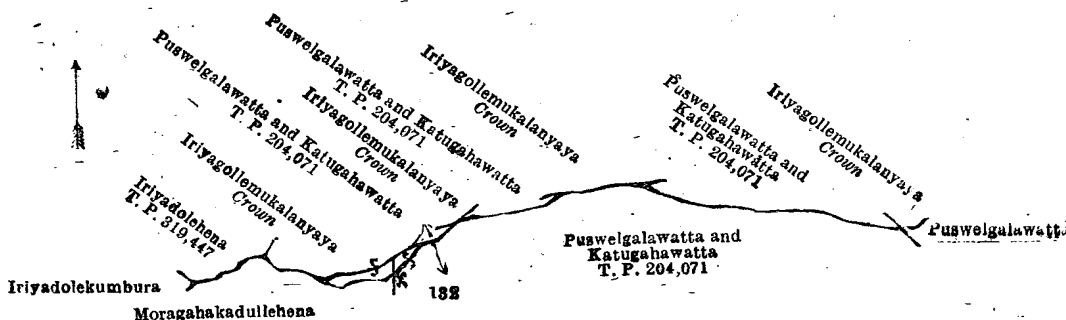
Scale of 4 Chains to an Inch.

C. R. LUNDIE,  
for Surveyor-General.

## IV.—Preliminary plan 162.

Lot.	Name of Land.	Extent, A. R. P.
132	Mala-dola (stream)	0 0 30

and bounded as follows: on the north by Iriyadolehena sold by the Crown (T. P. 319,447), Iriyagollemukalanyaya belonging to the Crown, Puswelgalawatta and Katugahawatta (T. P. 204,071), Iriyagollemukalanyaya belonging to the Crown, Puswelgalawatta and Katugahawatta (T. P. 204,071), Iriyagollemukalanyaya belonging to the Crown, Puswelgalawatta and Katugahawatta (T. P. 204,071), Iriyagollemukalanyaya belonging to the Crown ; on the east by Puswelgalawatta sold by the Crown ; on the south by Puswelgalawatta and Katugahawatta (T. P. 204,071), Moragahakadullehena claimed by Tikiri Banda Beligodapitiya ; on the west by Iriyadolekumbura claimed by Bamunagedera Bandirala and others.



Surveyor-General's Office,  
Colombo, February 15, 1919.

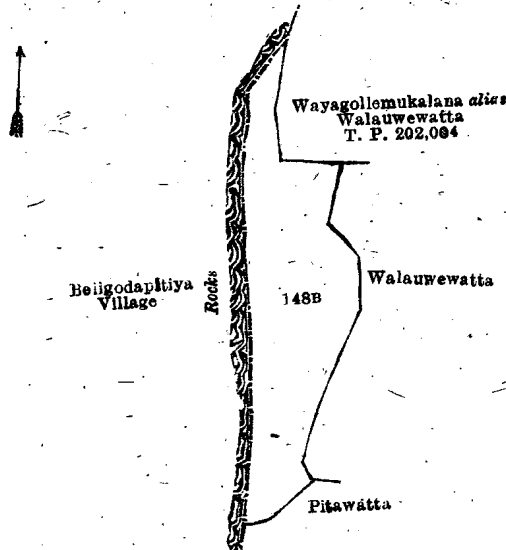
Scale of 4 Chains to an Inch.

C. R. LUNDIE,  
for Surveyor-General.

## V.—Preliminary plan 162.

Lot.	Name of Land.	Extent, A. R. P.
148B	Walawwewatta <i>alias</i> Dandugollemukalana	1 1 20

and bounded as follows : on the north by the village limit of Beligodapitiya (rocks), Wayagollemukalana *alias* Walauwewatta claimed by Ratnayaka Wijekoon Mudiyansele Kiri Banda ; on the east by Walauwewatta claimed by Ratnayaka Wijekoon Mudiyansele Kiri Banda ; on the south by Pitawatta claimed by Ratnayaka Wijekoon Mudiyansele Kiri Banda ; on the west by the village limit of Beligodapitiya (rocks).



Surveyor-General's Office,  
Colombo, February 15, 1919.

Scale of 4 Chains to an Inch.

C. R. LUNDIE,  
for Surveyor-General.

Kegalla S. O. 5—1919.

### LAND SALES IN THE WESTERN PROVINCE.

No. 3,275, W. P.—The Assistant Government Agent, Kalutara District, will on Monday, June 2, 1919, at 1 P.M., at his office in Kalutara Kachcheri, put up to auction, for sale or settlement, or will otherwise dispose of, the under-mentioned portions of Crown land, in accordance with the regulations of Government regarding land sales. Fifteen allotments of land situated in the Pasdun korale west and Pasdun korale east divisions of the Kalutara District of the Western Province.

Lot.	Name of Land.	Name of Claimant.	Description.	Extent.		
				A.	R.	P.
Preliminary plan 16,595. Village—Yatiyana in Maha pattu north. Applicant—Nil.						
2	Miyanaketimullewatta	Mudaliyar F. D. Samarasingha	Garden	0	0	8
3	Miyanaketimullekumbura	Kaluphanage Diyonis	Paddy field	0	0	13
4	Miyanaketimullewatta	do.	Coconut and rubber	0	3	15
Preliminary plan 16,790. Village—Horawala in Iddagoda pattu.						
1	Andunwenawattepitakattiya	Vitanage Appusinna and others	Garden and rubber	0	1	29
2	Andunwenawatta	do.	Garden	0	0	36
3	Andunwenawattepitakattiya	do.	do.	0	0	12
5	Pettawattepitakattiya	Samarasinghearachchige Porolis Appu and others	do.	0	0	33
6	Pettawatta	do.	do.	0	0	17
Preliminary plan 12,728. Village—Puhambugoda in Iddagoda pattu.						
18550 $\frac{1}{2}$	Mahayayelanda	Saparamaduarachchige Don Abraham Appu	Rubber	0	0	7
18551	Do.	do.	do.	0	0	5
Preliminary plan 16,812. Villages—Andawala and Bondupitiya in Iddagoda pattu.						
2	Deniyagodalanda	Hettiarachchige Baron Appu, Patarige Jamis Appuhamy and others	Garden	0	0	11
4	Andawalalandewatta	Hettiarachchige Baron Appu	do.	0	0	36
5	Henagewatta	Kumaravidanelage Podysinna	do.	0	0	10
6	Andawalalandewatta	Hettiarachchige Sotihamy	do.	0	0	15
3	Ussagahaowita	Hettiarachchige Baron Appu and others	do.	0	0	6

The upset price per acre varies from Rs. 100 to Rs. 800. Further particulars respecting these lands can be obtained from the Assistant Government Agent, Kalutara, and plans of them from the Surveyor-General.

Colonial Secretary's Office,  
Colombo, April 11, 1919.

A. S. PAGDEN,  
Acting Colonial Secretary.

No. 3,276, W. P.—The Government Agent, Western Province, will on Friday, May 30, 1919, at 12 noon, at his office in Colombo, put up to auction, for sale or settlement, or will otherwise dispose of, the under-mentioned portions of Crown land, in accordance with the regulations of Government regarding land sales. Twenty-eight allotments of land situated in the Siyane korale east and Hewagam korale divisions of the Colombo District of the Western Province.

Lot.	Name of Land.	Name of Applicant.	Description.	Extent, A. R. P.		
4	Batadombagahalanda	—	Encroachment by D. E. S. A. Dissanayake	6	1	0
Preliminary plan 16,069. Village—Welikanna, Udugaha pattu, Hewagam korale.						
3	Aviddagahawatta	—	Encroachment by S. A. Mathes	0	1	4
Preliminary plan 16,437. Village—Angomuwa, Meda pattu, Hewagam korale.						
3	Dangahadeniya	—	Encroachment by A. Mangiris and others	0	1	5
4	Pulungahawatta	—	Encroachment by A. Mangiris	0	1	7
5	Pulungahalanda	—	Encroachment by M. D. S. Jayawardena	0	0	18
6	Kahatagahawatta	—	Encroachment by S. G. Dharmaratne and others	0	1	38
7	Do.	—	Encroachment by A. Mangiris	0	1	14
8	Do.	—	do.	1	2	31
9	Do.	—	Encroachment by S. G. Dharmaratne and others	2	1	35

Lot.	Name of Land.	Preliminary plan 16,556. Village—Padukka, Meda pattu, Hewagam korale.	Name of Applicant.	Description.	Extent.		
					A.	R.	P.
2	Gallenapansalewatta	..	..	Encroachment by Wanaratne, Buddhist Priest ..	1	0	31
3	Galkandewatta	Preliminary plan 16,556. Village—Padukka, Meda pattu, Hewagam korale.	..	Encroachment by S. Saranelis ..	0	2	30
4	Imbulehenawatta	Preliminary plan 16,582. Village—Liyanwela, Meda pattu, Hewagam korale.	..	Encroachment by C. C. Wijetunga ..	0	0	13
5	Do.	..	..	do. ..	0	0	23
1	Maragahalanda	Preliminary plan 16,612. Village—Waga, Meda pattu, Hewagam korale.	Kaluhakuruge Pensa	Jungle ..	1	0	20
2	Do.	..	..	Encroachment by K. Pensa ..	0	1	27
2	Kahatagahalanda	Preliminary plan 16,614. Village—Welikanna, Udugaha pattu, Hewagam korale.	..	Encroachment by K. Susanna ..	0	1	35
1	Delgahawatta	Preliminary plan 16,623. Village—Mahingala, Meda pattu, Hewagam korale.	..	Encroachment by J. Carolis and another ..	0	2	23
1	Dolewatta	Preliminary plan 16,715. Village—Maduluwawe, Meda pattu, Hewagam korale.	..	Encroachment by P. Carolis ..	1	0	20
2	Dolewáttekele	..	..	Encroachment by P. Thepanis ..	0	1	37
3	Kahatagahalanda	..	..	Encroachment by P. Sophehamy and another ..	0	1	31
4	Do.	..	..	Encroachment by P. Sophehamy ..	0	0	35
5	Kahatagahawattekele	..	..	do. ..	0	2	18
6	Kahatagahawatta	..	..	do. ..	0	2	0
7	Dolewatta	..	..	Encroachment by P. Odenis ..	2	1	4
8	Kunagahalanda	..	..	Encroachment by P. Yaonis ..	0	1	31
9	Do.	..	..	Encroachment by P. Don Danis ..	0	2	38
10	Do.	..	..	Rock ..	1	1	11
11	Godaparagahalanda	..	..	Encroachment by P. L. Jayawardena ..	0	0	39

Upset price per acre varying from Rs. 150 to Rs. 300. Further information regarding these lands may be obtained from the Government Agent, Western Province, and their plans from the Surveyor-General.

Colonial Secretary's Office,  
Colombo, April 12, 1919.

A. S. PAGDEN,  
Acting Colonial Secretary.

THE Assistant Government Agent of the Kalutara District, Western Province, is prepared to receive on or before Friday, May 30, 1919, at the Kalutara Kachcheri, written applications for the lease in perpetuity, subject to the provision that rent shall be revised at every interval of 30 years, counting from the date of the commencement of the lease, from June 2, 1919, the under-mentioned portions of Crown land, to be planted with coconuts, rubber, tea, or other produce. No such applications will be entertained unless the applicant gives his full name and address, and until he makes with the Assistant Government Agent a deposit of survey fees as noted against each lot. Such deposit will not be returned until the lease of the land has been sold, or until it has been decided by the Assistant Government Agent that it will not be sold. On Monday, June 2, 1919, at 10 A.M., at the Kalutara Kachcheri, the sale of the lease will be put up to auction in accordance with the regulations of Government regarding the lease of Crown lands. The highest bidder for the premium shall be the purchaser of the lease, but the bidding shall be confined to the original applicant and those other applicants whose applications shall have been made in the manner above specified.

The conditions of lease are obtainable from the Assistant Government Agent, Kalutara.

Eleven allotments of Crown land situated in Pasdun korale east of the Kalutara District of the Western Province.

Preliminary plan 16,657. Village—Diwalakada in Gangaboda pattu. Description—Low jungle.

Lot.	Name of Land.	Name of Applicant.	Extent.	Survey fees per acre or part of an acre.	Upset premium per acre.	Annual rent per acre for the first 30 years.	
						Each of the first 6 years.	Each of the remaining 24 years.
				A. R. P.	Rs. c.	Rs. c.	Rs. c.
1	Welipiennegahagodella	Udugamaliyanage Janis Appu ..	4 0 14	4 0	13 0	3 0	9 0
Preliminary plan 16,646. Village—Retiyala in Gangaboda pattu. Description—Jungle.							
1	Katugodella <i>alias</i> Katuhena	Bamunusinha Achchige Appu ..	2 0 5	4 0	13 0	3 0	9 0
3	Katuhena	Piburage Don Siman Appu ..	1 0 0	5 0	14 0	3 0	9 0
Preliminary plan 16,693. Village—Mahagama in Gangaboda pattu. Description—Jungle.							
2	Tutfirigalakanda	Totage Allis Fernando ..	10 1 2	3 0	15 0	4 0	12 0
Preliminary plan 16,624. Village—Pahala Naragala in Gangaboda pattu. Description—Jungle.							
1	Diyaporaelikanda	Naragal Adassuriyage Adon Sinno ..	1 0 0	5 0	14 0	3 0	9 0
Preliminary plan 16,615. Village—Warakagoda in Gangaboda pattu. Description—Jungle.							
1	Peelahena <i>alias</i> Tenna pitahena	Ranasinha Arachchige Peter Sinno ..	0 3 33	5 0	17 0	4 0	12 0
Preliminary plan 16,727. Village—Ratmale in Maha pattu south. Description—Jungle.							
2	Pansalawattepitakattiya <i>alias</i> Kekunagalagoda	Walagedera Sumangala Terun-nanse ..	2 0 13	4 0	13 0	3 0	9 0
10	Indurupettellegodella-pitakattiya	Leuwanduwalayanage Don Sinno Appuhamy ..	1 0 8	5 0	14 0	3 0	9 0
11	Gulugahahena	Don Johanis Jayanetti ..	0 3 30	5 0	14 0	3 0	9 0
12	Do.	..	0 1 16	5 0	14 0	3 0	9 0
Preliminary plan 16,595. Village—Yatiyana in Mahapattu north. Description—Jungle.							
1	Godaudahena	Mudariyar F. D. Samarasinghe ..	6 0 29	4 0	19 0	5 0	15 0

Colonial Secretary's Office,  
Colombo, April 12, 1919.

A. S. PAGDEN,  
Acting Colonial Secretary.

## LAND SALES IN THE SOUTHERN PROVINCE.

THE Government Agent, Southern Province, Galle, is prepared to receive on or before May 5, 1919, at the Galle Kachcheri, written applications for the lease in perpetuity from August 8, 1919, of the under-mentioned portion of Crown land to be planted with coconut, rubber, tea, or other produce approved by the Government Agent. No such applications will be entertained unless the applicant gives his full name and address, and until he makes with the Government Agent a deposit of survey fees as noted against the lot. Such deposit will not be returned until the lease of the land has been sold, or until it has been decided by the Government Agent that it will not be sold.

On Tuesday, July 8, 1919, at 1 P.M., at Galle Kachcheri, the sale of the lease will be put up to auction in accordance with the regulations of Government regarding the lease of Crown lands, but the bidding shall be confined to the original applicant and those other applicants whose applications shall have been made in the manner above specified.

The conditions of lease of the under-mentioned lot is obtainable on application from the Government Agent, and its plan from the Surveyor-General.

An allotment of land situated in the village noted below in Wellaboda pattu of the Galle District, Southern Province.

Preliminary plan-10,627. Situation—Polgahawila. Applicant—R. Siyadoris Silva.

Lot.	Name of Land.	Description.	Extent.	Rent for each of the first 6 years per acre.		Rent for each of the remaining 24 years per acre.		Survey fees per acre or part of an acre.		Upset premium per acre.	
				Rs. c.	Rs. c.	Rs. c.	Rs. c.	Rs. c.	Rs. c.		
4	Malmoraduwekele or Indigastuduwekele or Watugahainduhena or Dediwilekanda	Jungle	A. R. P. 45 2 7	1 30	4 55	3 0	7 0				

Colonial Secretary's Office,  
Colombo, April 11, 1919.

A. S. PAGDEN,  
Acting Colonial Secretary.

THE Government Agent, Southern Province, Galle, is prepared to receive on or before May 10, 1919, at the Galle Kachcheri, written applications for the lease in perpetuity from August 17, 1919, of the under-mentioned portions of Crown land to be planted with coconuts, rubber, tea, or other produce. No such application will be entertained unless the applicant gives his full name and address, and until he makes with the Government Agent a deposit of survey fees as noted against each lot. Such deposit will not be returned until the lease of the land has been sold, or until it has been decided by the Government Agent that it will not be sold.

On Thursday, July 17, 1919, at 1 P.M., at the Galle Kachcheri, the sale of the lease will be put up to auction in accordance with the regulations of Government regarding the lease of Crown lands, but the bidding shall be confined to the original applicant and those other applicants whose applications shall have been made in the manner above specified.

The conditions of lease of the under-mentioned lots are obtainable on application from the Government Agent, Southern Province, Galle, and their plans from the Surveyor-General.

Eleven allotments of land situated in the villages noted below in the Wellaboda pattu of the Galle District, Southern Province.

Preliminary plan 10,456. Situation—Magala South. Description—Jungle.

Lot.	Name of Land.	Name of Applicant.	Extent.	Rent for each of the first 6 years per acre.		Rent for each of the remaining 24 years per acre.		Survey fees per acre or part of an acre.		Upset premium per acre.	
				Rs. c.	Rs. c.	Rs. c.	Rs. c.	Rs. c.	Rs. c.		
1	Punchikekirikanda..	Gate Mudaliyar, Tudor de Abrew Wijegooneratna Rajapaksa of Maradana, Colombo	A. R. P. 12 0 32	1 60	5 60	3 0	8 0				
1	Kiripeddekumbura	Suduhakuru Sadiris of Karadeniya	2 0 13	4 80	4 80	4 0	9 0				
2	Do.	—	0 0 15	(Reservation; will not be leased.)							
1	Wattebedda	Wadumestri Koranelis Appu of Batapola	1 0 3	2 0	7 0	5 0	11 0				
3	Do.	Hendahewa Hendrick de Silva of Batapola	1 3 32	2 0	7 0	5 0	11 0				
1	Kanattegederanarawela or Tunelamayewela	Ilandaridewa Andoris of Karadeniya	2 3 9	1 0	3 50	4 0	7 0				
1	Kotawilaudumulla..	Hewahakuru Jogiris of Madakumbura	1 3 31	1 20	4 20	5 0	9 0				
2	Talgahawattekele	Ilandaridewa Ujanis of Talgahawatta	1 3 30	1 60	5 60	5 0	10 0				
3	Kekiriyemanana	Suduhakuru Layaneris	2 0 0	1 20	4 20	5 0	9 0				
1	Wellabendikanda	Danpellagamage Arnolis of Hikkaduwa	2 2 12	1 0	3 50	4 0	7 0				

## Situation—Pinikahana. Description—High Jungle.

Lot.	Name of Land.	Name of Applicant.	Extent.	Rent for each		Survey fees per acre or part of an acre.	Upset premium per acre.
				of the first 6 years per acre.	of the remain- ing 24 years per acre.		
			A. R. P.	Rs. c.	Rs. c.	Rs. c.	Rs. c.
2	Wellabendikanda	Danpellagamage Arnolis of Hikkaduwa	0 2 12	(Will be leased with lot No. 1.)			
Preliminary plan 11,035. Situation—Kurundugahahetakma. Description—Deniya.							
1	Asselukanda-addara-deniya	Mr. E. B. Wickremanayaka of Galle	19 1 26	1 50	5 25	3 0	7 50

Colonial Secretary's Office,  
Colombo, April 11, 1919.

A. S. PAGDEN,  
Acting Colonial Secretary.

## LAND SALES IN THE NORTH-WESTERN PROVINCE.

No. 2,148, N.W. P.—The Government Agent, North-Western Province, will on Thursday, May 29, 1919, at 1 P.M., at his office in Kurunegala Kachcheri, put up to auction, for sale or settlement, or will otherwise dispose of, the under mentioned portions of Crown land, in accordance with the regulations of Government regarding land sales. Ten allotments of land situated in the Wannī and Weudawili hatpattus of the Kurunegala District of the North-Western Province.

Lot.	Name of Land.	Name of Applicant.	Description.	Extent.	Upset price per acre, Rs.
Preliminary plan 4,327. Village—Buluwewa in Hatalispaha korale west.					
2055	Tambalayaya	N. Krishna Sami	Jungle suitable for tobacco or coconut	29 2 16	55
Preliminary plan 4,349. Village—Mahananneriya in Mioyen Egoda korale.					
2112	Timbiriwalakumbura	Encroachment by Malhamy, Korala	Paddy field	0 3 0	55
2113	Linwalahena	do.	Scrub, high ground	0 0 32	55
Preliminary plan 4,719. Village—Ihala Alawwagama in Pahalawisideke korale.					
2	Walpitiyahena	Ekanayaka Mudiyanse- hamy	Low jungle	4 1 15	30
1	Do.	—	Low jungle (reservation for channel) not to be sold	0 2 34	—
4	Webadakumbura	—	Paddy field, encroachment (reservation for tank bund) not to be sold	0 0 15	—
Preliminary plan 4,723. Village—Dematagaswewa in Mioyen Egoda korale.					
1	Dematagaswewehena	R. M. Mudiyanse, Anumetirala of Patanagama	Jungle	8 3 7	25
2	Do.	—	Reservation for tank bund (not to be sold)	0 1 15	—
Preliminary plan 4,600. Village—Hatagama in Magul Otota korale.					
1	Ranawarahena	Dissanayaka Mudiyanse- Kaw- rala, ex Vidane of Ambagaswewa	Low jungle	3 3 25	20
Preliminary plan 4,588. Village—Anguruwellewa in Hatalispaha korale east.					
7	Dunumadalagahakumbura	Emis Singho of Sinachariyagama	Paddy field	1 2 31	30
11	Palugahakumbura	Banda Webadderalage Mudiyanse of Eriyawa	Paddy field, partly aswed-dumized	4 1 16	30
Preliminary plan 4,018. Village—Palukumbalpole in Tiragandahe korale of Weudawili hatpattu.					
746	Kumbalpolemukalana	H. Algama	High jungle	0 1 12	20
749	Palukumbalpoleadeniya	do.	Deniya	2 1 25	20

Further information regarding these lands can be obtained from the Government Agent, North-Western Province, and their plans from the Surveyor-General.

Colonial Secretary's Office,  
Colombo, April 12, 1919.

A. S. PAGDEN,  
Acting Colonial Secretary.

## LAND SALES IN THE NORTH-CENTRAL PROVINCE.

No. 2,060, N.C. P.—The Government Agent, North-Central Province, will on Friday, May 30, 1919, at 1 P.M., at the Topawewa Resthouse, put up to auction, for sale or settlement, or will otherwise dispose of, the under-mentioned portions of Crown land, in accordance with the regulations of Government regarding land sales. Twenty-one allotments of land situated in the Sinhala pattu of the Tamankaduwa district of the North-Central Province.

Lot.	Name of Land.	Name of Applicant.	Description.	Extent.	Upset price per acre, Rs.
Preliminary plan 4,271. Village—Diwulankadawala in Sinhala pattu.					
1666	Dambagahahena	W. Kudarala in Diwulankadawala	Jungle	0 2 27	20*
Preliminary plan 4,818. Village—Minneriya in Sinhala pattu.					
7	Kongahawatta	P. L. Bastian Silva, Peace Officer of Minneriya	Garden	0 3 22	50

Lot.	Name of Land.	Preliminary plan 5,233. Village—Minneriya in Sinhala pattu. Name of Claimant.	Description.	Extent.			Upset price per acre, Rs.
				A.	R.	P.	
1	Kolongahawattaidama	—	Reservation for footpath	0	0	4	—†
2	Do.	—	Reservation for road	0	0	19	—†
3	Do.	K. A. Seneviratna Banda of Minneriya	Jungle fit for garden	0	3	33	25
Preliminary plan 5,244. Village—Diwulankadawala in Sinhala pattu.							
1	Akkarawelapahalakele	K. Appuhami, Vel-Vidane of Diwulankadawala	Jungle fit for paddy	4	0	5	22
2	Elapathkele	A. V. Dingiri Banda of Diwulankadawala	do.	2	2	2	17.50
3	Do.	—	Reservation for Wan-ela	3	0	11	—†
4	Welapahalakele	—	Jungle	0	3	33	19
5	Do.	K. Appuhami, Vel-Vidane of Diwulankadawala	Jungle fit for paddy	4	2	15	22
6	Dambagahakele	B. Ranhami of Diwulankadawala	do.	1	0	6	17.50
7	Do.	—	do.	0	3	7	17.50
8	Andaragahakele	—	Reservation for footpath	0	0	25	—†
9	Do.	W. Tikiriappu of Diwulankadawala	Jungle fit for paddy	6	2	36	22
10	Do.	do.	do.	3	1	25	22
Preliminary plan 5,245. Village—Diwulankadawala in Sinhala pattu.							
1	Tisbambekele	W. Mudalihami of Diwulankadawala	Jungle fit for paddy	0	3	24	15
2	Do.	—	do.	0	1	0	15
3	Wedibima	—	Paddy field, encroachment by the applicant	0	0	14	15
4	Tisbambekele	—	Reservation for footpath	0	0	5	—†
Preliminary plan 5,247. Village—Rotawewa in Sinhala pattu.							
1	Kongahahena	P. V. Menikrala of Rotawewa	Paddy field and cheña	9	2	32	17
2	Do.	—	Reservation for pinpara	0	0	19	—†

\* This lot was advertised before (*vide Ceylon Government Gazette* No. 6,594 of November 28, 1913). The purchaser of this lot will be required to fell and deliver to the Forest Department the ebony trees that are standing on the land.

† Not for sale.

Further particulars regarding these lots can be obtained from the Government Agent, North-Central Province, and their plans from the Surveyor-General.

Colonial Secretary's Office,  
Colombo, April 10, 1919.

A. S. PAGDEN,  
Acting Colonial Secretary.

No. 2,061, N.C. P.—The Government Agent, North-Central Province, will on Saturday, May 31, 1919, at 1 P.M., at the Resthouse at Habarana, put up to auction, for sale or settlement, or will otherwise dispose of, the under-mentioned portions of Crown land, in accordance with the regulations of Government regarding land sales. Eight allotments of land situated in the Hurulu palata division of the Nuwarakalawiya district of the North-Central Province.

Lot.	Name of Land.	Preliminary plan 4,140. Village—Mahamigaswewa in Matombuwa korale. Name of Applicant.	Description.	Extent.			Upset price per acre, Rs.
				A.	R.	P.	
1316	Wattuakkare	K. Wannakurala of Mahamigaswewa	Jungle fit for garden	1	0	32	15a
Preliminary plan 4,809. Village—Hiriwadunna in Matombuwa korale.							
1	Thumbikulama-akkareland.	U. A. Kapuruhami and others	Jungle	20	0	35	27b
Preliminary plan 4,842. Village—Palugollegama in Matombuwa korale.							
1	Mylagahaidama	P. Ukkuwa, ex-Vel-Duruya of Aliyawetunuwewa	Jungle fit for paddy	2	2	3	15c
Preliminary plan 5,043. Village—Karambewa in Matombuwa korale.							
1	Dambagahalanda	K. Kapuruhami, Arachchi	Jungle fit for paddy	3	0	25	17.50d
Preliminary plan 5,076. Village—Madawala in Matombuwa korale.							
2	Kongahaidama	K. G. Kapuwa and 15 others	Jungle fit for paddy	2	2	27	20d.
3	Dambagahaidama	Velage Kira and 11 others	do.	4	2	32	18d
Preliminary plan 5,172. Village—Galapitagala in Matombuwa korale.							
1	Dambagahalanda	L. A. Lawrence Appu of Galapitagala	Jungle fit for paddy	0	2	3	25e
Preliminary plan 5,175. Village—Senadiriyaagama in Matombuwa korale.							
2	Palugahaidama	B. Kirihamy of Senadiriyaagama	Low jungle	0	2	4	16f

a This lot was advertised before (*vide Ceylon Government Gazette* Nos. 6,884 of June 29, 1917, and 6,992 of January 31, 1919).

b This lot was advertised before (*vide Ceylon Government Gazette* Nos. 6,813 of July 28, 1916, and 6,889 of July 27, 1917).

c This lot was advertised before (*vide Ceylon Government Gazette* Nos. 6,796 of June 2, 1916, 6,857 of March 2, 1917, and 6,889 of July 27, 1917).

d These lots were advertised before (*vide Ceylon Government Gazette* Nos. 6,902 of October 12, 1917, and 6,930 of March 22, 1918).

e This lot was advertised before (*vide Ceylon Government Gazette* Nos. 6,932 of March 28, 1918, and 6,950 of June 21, 1918).

f This lot was advertised before (*vide Ceylon Government Gazette* No. 6,932 of March 28, 1918).

Further particulars regarding these lands can be obtained from the Government Agent, North-Central Province, and their plans from the Surveyor-General.

Colonial Secretary's Office,  
Colombo, April 10, 1919.

A. S. PAGDEN,  
Acting Colonial Secretary.

### LAND SALES IN THE PROVINCE OF UVA.

**No. 1,339, P. of U.**—The Government Agent for the Province of Uva will on Friday, June 27, 1919, at 12 noon, at his office in Badulla Kachcheri, put up to auction, for sale, the under-mentioned portion of Crown land, in accordance with the regulations of Government regarding land sales. An allotment of land situated in the Wiyaluwa division of the Badulla District of the Province of Uva.

Block survey preliminary plan 179. Village—Egodawelagama in Soranatota korale of Wiyaluwa division.

Lot.	Name of Land.	Name of Claimant.	Description.	Extent.		Upset price A. R. P. per acre, Rs.
				A.	R. P.	
137A	Pinnagollehena	Crown	Chena	5	0 22	30*

\* This lot is sold on the following conditions:—(a) The purchaser should pay irrigation rate on the lot at the rate of Rs. 2 per acre per annum. This rate is subject to revision quinquennially, any increase of the rate shall not exceed 50 per cent. of the previous quinquennial rate; (b) The purchaser should construct his own field channels, and is not to have any claim for construction of additional works at Government expense.

Further information regarding the above land can be obtained from the Government Agent, Province of Uva, and its plan from the Surveyor-General.

Colonial Secretary's Office,  
Colombo, April 10, 1919.

A. S. PAGDEN,  
Acting Colonial Secretary.

THE Government Agent of the Province of Uva is prepared to receive on or before Saturday, May 10, 1919, at the Badulla Kachcheri, written applications for the lease in perpetuity, subject to the provision that rent shall be revised at every interval of 30 years, counting from the date of the commencement of the lease, the under-mentioned portion of Crown land to be planted with rubber, tea, or other produce. No such applications will be entertained unless the applicant gives his full name and address, and until he makes with the Government Agent a deposit of survey fees as noted against the lot. Such deposit will not be returned until the lease of the land has been sold, or until it has been decided by the Government Agent that it will not be sold. The sale of the lease will be put up to auction in accordance with the regulations of Government regarding the lease of Crown lands. The highest bidder for the premium shall be the purchaser of the lease, but the bidding shall be confined to the original applicant and those other applicants whose applications shall have been made in the manner above specified.

Village—Arawakumbura in Pattipola korale of Yatikinda division in the District of Badulla of the Province of Uva.

Name of Land.	Description.	Probable Extent.		Survey fees per acre.	Upset premium per acre.	Annual rent per acre for the first 30 years.	
		A.	R. P.			Each of the first 6 years.	Each of the remaining 24 years.
Lunugalatalawa	Patana and chena	100	0 0	Rs. c. 3 0	Rs. c. 5 0	Rs. c. 0 67	Rs. c. 2 0

Colonial Secretary's Office,  
Colombo, April 12, 1919.

A. S. PAGDEN,  
Acting Colonial Secretary.

### LAND SALES IN THE PROVINCE OF SABARAGAMUWA.

**No. 1,002, P. of S.**—The Assistant Government Agent for the Kegalla District will on Thursday, June 5, 1919, at 2 P.M., at his office in Kegalla, put up for settlement, or will otherwise dispose of, the under-mentioned portions of Crown land, in accordance with the regulations of Government regarding land sales. Sixteen allotments of land situated in the Paranakuru korale of the Kegalla District of the Province of Sabaragamuwa.

Preliminary plan 2,841/224. Villages—Kawudugama, Ewunugalla, and Minuwangomuwa. Applicant—Nil.

Lot.	Name of Land.	Name of Claimant.	Description.	Extent, A. R. P.
1	Liyangahahena <i>alias</i> Ketarehena	Mrs. Mary J. C. de Silva of Kegalla	Rubber 2½ years old and 3 coconut trees and 6 arecanut trees about 40 years old	8 1 35
2	Kudellekumbureaswed- duma	do.	Deniya	0 0 36
3	Bambaradeniyagawahena	do.	Rubber 2½ years old	5 0 29
4	Walpolehena, &c.	do.	Rubber 3½ years old	7 0 30
5	Abandoned road	do.	—	0 0 4
6	Walpolehena	—	To be reserved (not for sale)	0 0 25*
7	Tundenigewatta, &c.	Mrs. Mary J. C. de Silva	Coconut 50 years old and 2½ years old rubber	4 1 22
8	Do.	—	To be reserved (not for sale)	0 0 15*
9	Walpolehena, &c.	Mrs. Mary J. C. de Silva	Rubber 3½ years old	4 1 20
10	Abandoned road	do.	—	0 0 17
11	Walpolehena	—	To be reserved (not for sale)	0 0 39*
12	Tundenigewatta	—	do.	0 0 18*
13	Do.	Mrs. Mary J. C. de Silva	Rubber 2 years old	0 3 23
14	Katukangollehena	do.	Rubber 1 year old	0 1 1
15	Bambaradeniyagawahena	Kiri Appu	New clearing	0 3 26
16	Kankirihena estate	Mr. D. Fairweather	Rubber 2½ to 6½ years old	1 3 35

\* To be reserved.

Further information regarding these lands can be obtained from the Assistant Government Agent, Kegalla, and their plans from the Surveyor-General.

Colonial Secretary's Office,  
Colombo, April 11, 1919.

A. S. PAGDEN,  
Acting Colonial Secretary.



NOTICE is hereby given that the Government Agent of the Province of Sabaragamuwa will receive sealed tenders for the lease of the right to gem in the undermentioned Crown lands in the District of Ratnapura.

2. The tenders, which must be in sealed envelopes superscribed "Tender for Gemming Lease," will be received at the Ratnapura Kachcheri, until 1 P.M., on Tuesday, May 20, 1919, when they will be opened, and all persons making tenders will be required to be present, or satisfy the Government Agent by some duly accredited agents that the tender is *bona fide*.

3. The person whose tender is selected by the Government Agent for submission to the Governor will be required to deposit the full amount of the tender at once in cash; and should the tender be accepted by His Excellency the Governor to enter into a lease bond for the fulfilment of the conditions on which the tender is accepted, and furnish the necessary stamps.

4. The Government Agent reserves to himself the right, without question, of rejecting any or all tenders, and the right of accepting any portion of a tender.

5. The highest tenderer should deposit Rs. 100 for each land as security for filling up pits.

6. Tender must be made for each land separately.

7. Further information can be obtained from the Government Agent, Ratnapura.

Situation of Land—Pannila in Pannil pattu, Atakalan korale.  
Period of Lease—One year.

Name and Description of Land.

1. Puhulhena, about 4 acres in extent, within following boundaries:—North, Galgoda and Nahitimukalana; south,

Nahitimukalana; east, Nahitimukalana and a deniya; west, Kurundugahahenedola.

2. Horaketiyehena, about 4½ acres in extent, within the following boundaries:—North, Maladola; south, Pannila reserve; east, Mahagala and Indiwiitiya; west, Pannila reserve.

3. Widachchihena, about 10 or 12 acres in extent, within the following boundaries:—North, Subasingewatta; south, Pannila reserve; east, Kurundugahahenedola; west, Mahahaldola.

Situation of Land—Teppanawa in Uda pattu, Kuruwiti korale. Period of Lease—One year.

4. Tunhawulhenemukalana, lot 1161 in preliminary plan 2,410, extent 12 acres and 10 perches.

Situation of Land—Niriella in the Palle pattu of Nawadun korale. Period of Lease—Three years.

5. Portion of Nirieli-ganga and the land within the following boundaries:—North, Gonnagahawalagalenda; south, Galgewala; east, Watawalaokanda and mukalana; west, Ganga-addarahena and Pimburedeniyagulana.

Situation of Land—Mudunkotuwa in Uda pattu of Kuruwiti korale. Period of Lease—One year.

6. Patalewalamukalana, lot 7455 in preliminary plan 8,888, in extent 10 acres 3 roods and 16 perches.

Ratnapura Kachcheri,  
April 9, 1919.

E. RODRIGO,  
for Government Agent.

## LAND SALES BY THE SETTLEMENT OFFICER.

### NORTH-CENTRAL PROVINCE.

No. 5,056, S. O.—On Friday, June 6, 1919, at 9 A.M., the Land Settlement Officer will put up for sale or settlement, at Akuramboda Camp, the under-mentioned portions of Crown land, on the terms authorized by Government. Twenty-one allotments of land situated in the Udugoda Udasiya pattu of the Matale North division of the Matale District of the Central Province.

Lot.	Name of Land.	Block survey preliminary plan 37.—Nagahapola.		Description.	Extent. A. R. P.
		Name of Claimant.			
1	Khelwatdeniyapillewa	(1) Durayalayegedera Puncha, (2) Neketwalalayegedera Puncha, (3) ditto Maliya		Chena	0 1 22
22	Ganimmawatta	(1) Khelwattedeniyegedera Puchina, (2) Durayalayegedera Puchina		Garden	2 1 5
23	Mahayayadambagahamulawatta	(1) Pallegedera Puchi, (2) ditto Kiriya		do.	1 2 31
24	Ruppegewatta	Wattedurayalagegedera Bandiya of Kosgolla		Jak	0 0 32
27	Dambagahamulawatta	Durayalagegedera Ausadaya		Garden	0 2 18
28	Kosgahamulawatta	Pallegedera Puchi		do.	0 1 14
29	Lunumidellawatta	(1) Ditto Kiriya, (2) ditto Puchi		do.	3 1 26
31	Dambagahamulahena	(1) Ditto Puchi, (2) ditto Kiriya		Chena	0 3 25
32	Dematagahamulahena	do.		do.	1 0 16
33	Serugahamulahena	Durayalagedera Wattuwa		do.	1 2 3
39	Mahapitiyawatta	(1) Ditto Dingiriya, (2) ditto Puchina		Garden	1 1 8
42	Godakirillagahawatta	(1) Pallegedera Kiriya, (2) Kosgolla Egedagedera Thettu		Plantains	1 1 10
43	Godakirillagahamulahena	Paldeniyalayegedera Bilindi		Chena	2 1 38
46	Mahapitiyawatta	Durayalayegedera Dingiri		Garden	1 1 10
47	Nirauwepillewa	Khelwattedeniyegedera Dingira		Chena	0 1 13
49	Gederawatta	Durayalagedera Lappi		Garden	0 2 9
50	Ginnihappugahamulawatta	Durayalagedera Guruwa		do.	0 3 39
51	Dematagahamulawatta	Nekettayalayegedera Salindu		do.	0 1 13
54	Mahayayehena	Ihalagedera Herat Mudiyanse, Korala		do.	5 1 25
55	Kandelangahena	(1) Durayalagedera Dingiya, (2) ditto Bilinda, (3) ditto Dothuwa, (4) ditto Dingiriya, (5) ditto Bandiya		Chena	1 3 15
56	Katuwatiyahena	Ihalagedera Herat Mudiyanse, Korala		do.	0 1 37

Upset price at Rs. 15 to Rs. 50 per acre. Further information regarding these lands can be obtained from the Land Settlement Officer, and plans of them from the Surveyor-General.

Colonial Secretary's Office,  
Colombo, April 12, 1919.

A. S. PAGDEN,  
Acting Colonial Secretary.

### LAND ACQUISITION NOTICES.

HAVING been duly directed by the Governor, with the advice of the Executive Council, acting under the provisions of "The Land Acquisition Ordinance of 1876," section 6, to take order for the acquisition of the following land, required for a public purpose, namely, for the improvement of the station frontage at Moratuwa station, to wit:—

Lot.	Name of Land.	Preliminary plan 16,906. Village—Moratuwa.		Extent. A. R. P.
		Description.	Name of Claimant.	
1	Pairugahawatta	Contains 17 coconut trees, 1 tiled masonry building and outhouses, 1 masonry well, and three parts of masonry walls	Mr. T. L. Fernand	0 0 20 18

I hereby give public notice, as required by section 7, that the Government proposes to take possession of the land. All persons interested in the aforesaid land are hereby required to appear personally or by agent before me at this office on May 12, 1919, at 12 noon, and to state the nature of their respective interests in the land, and the amount and particulars of their claims to compensation for such interests.

The Kachcheri,  
Colombo, April 12, 1919.

J. G. FRASER,  
Government Agent.

HAVING been duly directed by the Governor, with the advice of the Executive Council, acting under the provisions of "The Land Acquisition Ordinance of 1876," section 6, to take order for the acquisition of the following lands, required for a public purpose, namely, to erect pit latrines at Hakmana, to wit:—

Lot.	Name of Land.	Block survey preliminary plan 185. Village—Murutamure.		Extent. A. R. P.
		Description.	Name of Claimant.	
99c	Tusegewatta	Garden	C. H. W. Jayasuria, Constable Arachchi of Hakmana, and others	0 0 11
99d	Tanayamwatta or Tusegewatta	do.	A. Ensohamy of Talarambe and others	0 0 1

I hereby give public notice, as required by section 7, that the Government proposes to take possession of the lands. All persons interested in the aforesaid lands are hereby required to appear personally or by agent before me at the Hakmana Resthouse on May 19, 1919, at 10 A.M., and to state the nature of their respective interests in the lands, and the amount and particulars of their claims to compensation for such interests.

Matara Kachcheri,  
April 1, 1919.

T. REID,  
Assistant Government Agent.

HAVING been duly directed by the Governor, with the advice of the Executive Council, acting under the provisions of "The Land Acquisition Ordinance of 1876," section 6, to take order for the acquisition of the following lands, required for a public purpose, namely, Weligama Muhammadan school, to wit:—

Lot.	Name of Land.	Preliminary plan 11,093. Village—Galbokka in Weligama.		Extent. A. R. P.
		Description.	Name of Claimant.	
1	Palliyegurugewatta	Garden	S. M. A. S. I. Mohammodu and others, Weligama	0 2 29 06
2	Wannatottum	do.	S. A. M. Hamid, Police Officer, Galbokka	0 0 1 45
3	Palliyegurugewatta	do.	S. M. A. S. I. Mohammodu Saibu and others of Weligama	0 0 6 16

I hereby give public notice, as required by section 7, that the Government proposes to take possession of the lands. All persons interested in the aforesaid lands are hereby required to appear personally or by agent before me at the Weligama Resthouse on May 17, 1919, at 3 P.M., and to state the nature of their respective interests in the lands, and the amount and particulars of their claims to compensation for such interests.

Matara Kachcheri,  
April 1, 1919.

T. REID,  
Assistant Government Agent.

HAVING been duly directed by the Governor, with the advice of the Executive Council, acting under the provisions of "The Land Acquisition Ordinance of 1876," section 6, to take order for the acquisition of the following land, required for a public purpose, namely, for a vegetable and a fish market, to wit:—

Lot.	Name of Land.	Preliminary plan 11,172. Village—Kirinda Magin Pahala.		Extent. A. R. P.
		Description.	Name of Claimant.	
1	Pinwatta	Garden	Sumangala Terunnanse of Kahawinne Temple	1 0 2

I hereby give public notice, as required by section 7, that the Government proposes to take possession of the land. All persons interested in the aforesaid land are hereby required to appear personally or by agent before me at Puhulwella school on May 10, 1919, at 3 P.M., and to state the nature of their respective interests in the land, and the amount and particulars of their claims to compensation for such interests.

Matara Kachcheri,  
April 7, 1919.

T. REID,  
Assistant Government Agent.