

# Ceylon Government Gazette

Published by Authority.

No. 7,007 — FRIDAY, APRIL 25, 1919.

## Part III.—Lands.

Separate paging is given to each Part in order that it may be filed separately.

	PAGE		PAGE		PAGE
<b>Land Settlement Notices:—</b>		<b>Land Sales by the Government Agents:—</b>		<b>Land Sales by the Settlement Officer:—</b>	
Final Orders ..	557	North-Western Province ..	571	Northern Province ..	—
Preliminary Notices ..	564	North-Central Province ..	572	Eastern Province ..	—
<b>Land Sales by the Government Agents:—</b>		Province of Uva ..	—	North-Western Province ..	—
Western Province ..	—	Province of Sabaragamuwa ..	—	North-Central Province ..	—
Central Province ..	—	<b>Land Sales by the Settlement Officer:—</b>		Province of Uva ..	—
Southern Province ..	569	Western Province ..	—	Province of Sabaragamuwa ..	—
Northern Province ..	570	Central Province ..	573	Land Acquisition Notices ..	574
Eastern Province ..	—	Southern Province ..	—	Land Resumption Notices ..	—

### FINAL ORDERS.

#### Kurunegala S. O. No. 2,535.

Order under Section 4, Sub-section (1), of "The Waste Lands Ordinances of 1897, 1899, 1900, and 1903," admitting Lands to be Private Property.

In the matter of the lands commonly called or known as Kongahamulawatta and Kongahamulahena, situate in the village of Baladora Gurugoda, in the Baladora korale of the Dewamedhi hatpattu of the Kurunegala District, in the North-Western Province, and of "The Waste Lands Ordinances of 1897, 1899, 1900, and 1903."

WHEREAS in pursuance of section 1 of the said Ordinances it was duly notified on the 16th day of March, 1917, that if no claim to the lands commonly called or known as Kongahamulawatta and Kongahamulahena, situate in the village of Baladora Gurugoda, in the Baladora korale of the Dewamedhi hatpattu of the Kurunegala District, in the North-Western Province, containing in extent 5 acres and 22 perches, and shown as lots 1D and 23c in preliminary plan 1,668 and in the annexed diagram, was made to John Murray Davies, Special Officer appointed under section 28 of the said Ordinances, within the period of three months from the date specified in such notice, such lands would be declared the property of the Crown, and dealt with on account of the Crown (*vide* Notice No. 6,260):

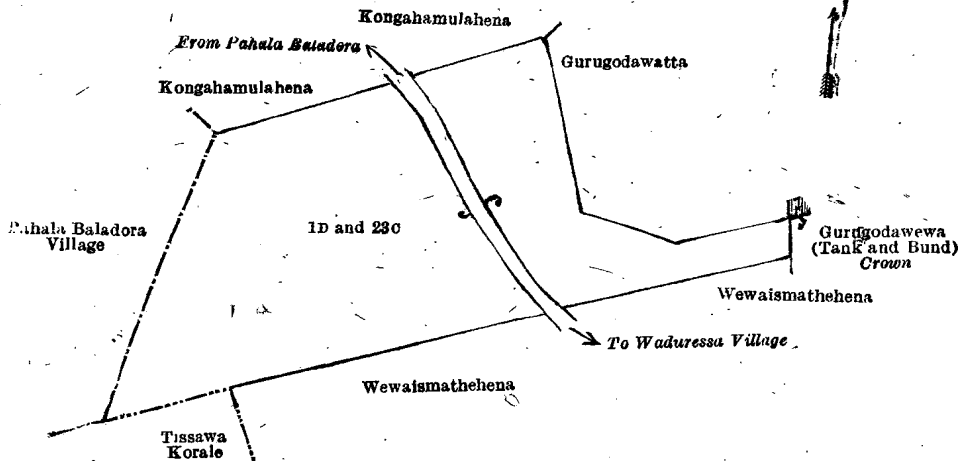
And whereas Baladora Dissanayaka Mudiyansele Menikrala made claim thereto, and I, John Murray Davies, the aforesaid Special Officer, made due inquiry into such claim, and whereas the said claimant and I came to an agreement in writing dated October 5, 1917, whereby it was agreed that he should be declared along with Baladora Dissanayaka Mudiyansele Dingiri Banda to be the owner of the said lands, I, with the consent of His Excellency the Governor, do hereby admit the said claimant and the said Baladora Dissanayaka Mudiyansele Dingiri Banda to be the owners of the said lands, as more fully described herein below, under section 4, sub-section (1), of the said Ordinances.

#### Description of the Lands referred to.

The following lots situated in the village of Baladora Gurugoda, in the Baladora korale of the Dewamedhi hatpattu of the Kurunegala District, in the North-Western Province, as described in the annexed diagram:—

Lot.	Name of Land.	Extent, A. R. P.
1D	Kongahamulawatta	1 1 39
23c	Kongahamulahena	3 2 23
	(Exclusive of the Gansabhawa road passing through the lands.)	5 0 22

and bounded as follows: on the north by Kongahamulahena to be declared the property of Baladora Dissanayaka Mudiyansele Banda under the Waste Lands Ordinances; on the east by Gurugodawatta claimed by Arachchilagegedara Menikrala, Gurugodawewa (tank and bund) to be declared the property of the Crown under the Waste Lands Ordinances; on the south by Wewaismathena to be declared the property of Baladora Dissanayaka Mudiyansele Menikhamy under the Waste Lands Ordinances, the boundary of Tissawa korale; on the west by the village limit of Pahala Baladora.



Surveyor-General's Office,  
Colombo, December 19, 1918.

Scale of 4 Chains to an Inch.

C. R. LUNDIE,  
for Surveyor-General.

January 30, 1919.

J. M. DAVIES,  
Special Officer.

**Kurunegala S. O. No. 2,536.**

**Order under Section 4, Sub-section (1), of "The Waste Lands Ordinances of 1897, 1899, 1900, and 1903," admitting Land to be Private Property.**

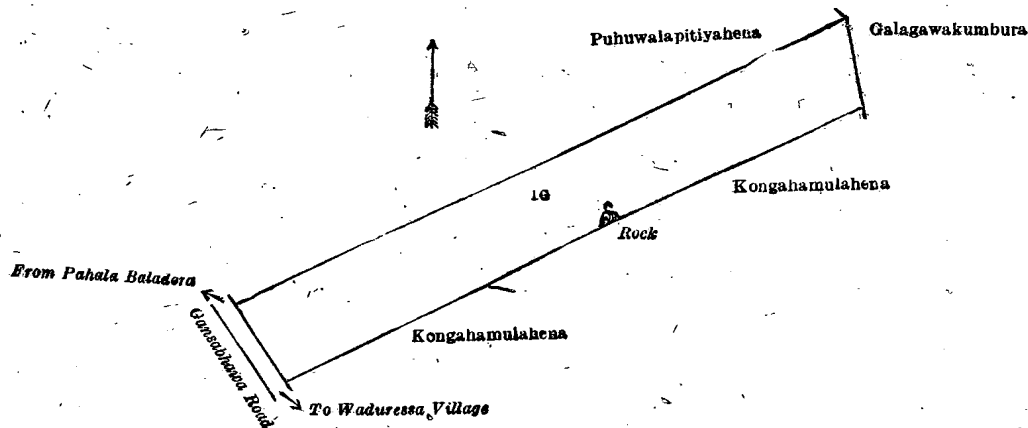
In the matter of the land commonly called or known as Puhuwalapitiyahena, situate in the village of Baladora Gurugoda, in the Baladora korale of the Dewamedhi hatpattu of the Kurunegala District, in the North-Western Province, and of "The Waste Lands Ordinances of 1897, 1899, 1900, and 1903."

WHEREAS in pursuance of section 1 of the said Ordinances it was duly notified on the 16th day of March, 1917, that if no claim to the land commonly called or known as Puhuwalapitiyahena, situate in the village of Baladora Gurugoda, in the Baladora korale of the Dewamedhi hatpattu of the Kurunegala District, in the North-Western Province, containing in extent 2 acres 2 roods and 6 perches, and shown as lot 1G in preliminary plan 1,668 and in the annexed diagram, was made to John Murray Davies, Special Officer appointed under section 28 of the said Ordinances, within the period of three months from the date specified in such notice, such land would be declared the property of the Crown, and dealt with on account of the Crown (*vide* Notice No. 6,260):

And whereas Baladora Dissanayaka Mudiyansele Utku Banda made claim thereto, and I, John Murray Davies, the aforesaid Special Officer, made due inquiry into such claim, and whereas the said claimant and I came to an agreement in writing dated October 5, 1917, concerning the said land, whereby it was agreed that he should be declared along with Baladora Dissanayaka Mudiyansele Appuhamy to be the owner, of the said land, I, with the consent of His Excellency the Governor, do hereby admit the said claimant and the said Baladora Dissanayaka Mudiyansele Appuhamy to be the owners of the said land, as more fully described herein below, under section 4, sub-section (1), of the said Ordinances.

*Description of the Land referred to.*

The land commonly called or known as Puhuwalapitiyahena, situated in the village of Baladora Gurugoda, in the Baladora korale of the Dewamedhi hatpattu of the Kurunegala District, in the North-Western Province, containing in extent 2 acres 2 roods and 6 perches, shown as lot 1G in preliminary plan 1,668 and in the annexed diagram; and bounded as follows: on the north by Puhuwalapitiyahena to be declared the property of Baladora Dissanayaka Mudiyansele Kapuruhamy Vidane under the Waste Lands Ordinances; on the east by Galagawakumbura claimed by Dissanayaka Mudiyansele Banda and others; on the south by Kongahamulahena to be declared the property of Baladora Mudalibamy Vedaralagegedera Dissanayaka Mudiyansele Ranhamy under the Waste Lands Ordinances, Kongahamulahena to be declared the property of Baladora Dissanayaka Mudiyansele Banda under the Waste Lands Ordinances; on the west by Gansabhawa road from Waduressa to Pahala Baladora.



Surveyor-General's Office,  
Colombo, December 19, 1918.

Scale of 4 Chains to an Inch.

C. R. LUNDIE,  
for Surveyor-General.

January 30, 1919.

J. M. DAVIES,  
Special Officer.

**Kurunegala S. O. No. 2,537.****Order under Section 4, Sub-section (1), of "The Waste Lands Ordinances of 1897, 1899, 1900, and 1903," admitting Lands to be Private Property.**

In the matter of the lands commonly called or known as Puhuwalapitiyahena, situate in the village of Baladora Gurugoda, in the Baladora korale of the Dewamedhi hatpattu of the Kurunegala District, in the North-Western Province, and of "The Waste Lands Ordinances of 1897, 1899, 1900, and 1903."

WHEREAS in pursuance of section 1 of the said Ordinances it was duly notified on the 16th day of March, 1917, that if no claim to the lands commonly called or known as Puhuwalapitiyahena, situate in the village of Baladora Gurugoda, in the Baladora korale of the Dewamedhi hatpattu of the Kurunegala District, in the North-Western Province, containing in extent 2 acres and 19 perches, and shown as lots 1H, 23F, and 25C in preliminary plan 1,668 and in the annexed diagram, was made to John Murray Davies, Special Officer appointed under section 28 of the said Ordinances, within the period of three months from the date specified in such notice, such lands would be declared the property of the Crown, and dealt with on account of the Crown (*vide* Notice No. 6,260):

And whereas Baladora Dissanayaka Mudiyansele Kapuruhamy Vidane made claim thereto, and I, John Murray Davies, the aforesaid Special Officer, made due inquiry into such claim, I, with the consent of His Excellency the Governor, do hereby admit the claim of the said claimant to the said lands, as more fully described herein below, under section 4, sub-section (1), of the said Ordinances.

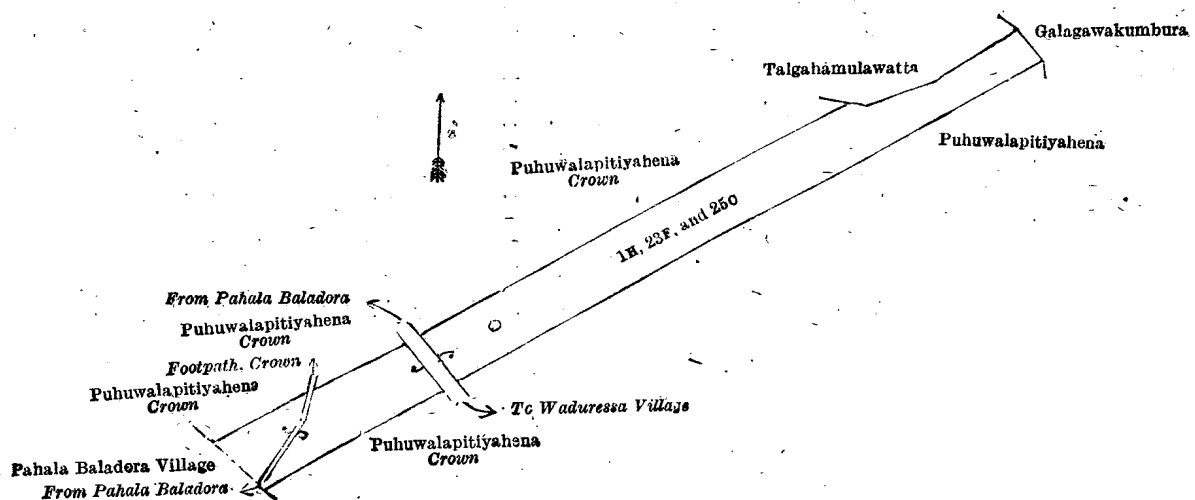
*Description of the Lands referred to.*

The following lots situated in the village of Baladora Gurugoda, in the Baladora korale of the Dewamedhi hatpattu of the Kurunegala District, in the North Western Province, as described in the annexed diagram:—

## Preliminary plan 1,668.

Lot.	Name of Land.	Extent, A. R. P.
1H	Puhuwalapitiyahena	1 2 14
23F	Do.	0 1 23
25C	Do.	0 0 22
(Exclusive of the Gansabhawa road and footpath passing through the lands.)		2 0 19

and bounded as follows: on the north by Puhuwalapitiyahena to be declared the property of the Crown under the Waste Lands Ordinances, Talgahamulawatta claimed by Vedaralagegedera Kapuruhamy Vidane and others; on the east by Galagawakumbura claimed by Dissanayaka Mudiyansele Banda and others; on the south by Puhuwalapitiyahena to be declared the property of Baladora Dissanayaka Mudiyansele Ukku Banda and another under the Waste Lands Ordinances, Puhuwalapitiyahena to be declared the property of the Crown under the Waste Lands Ordinances; on the west by the village limit of Pahala Baladora.



Surveyor-General's Office,  
Colombo, December 19, 1918.

Scale of 4 Chains to an Inch.

C. R. LUNDIE,  
for Surveyor-General.

January 30, 1919.

J. M. DAVIES,  
Special Officer.

**Kegalla S. O. No. 262.****Order under Section 2 of "The Waste Lands Ordinances of 1897, 1899, 1900, and 1903," declaring Lands to be Crown Property.**

In the matter of the lands commonly called or known as streams and footpaths, situate in the village of Barnunaula, in the Walgam pattu of the Kinigoda korale of the Kegalla District, in the Province of Sabaragamuwa, and of "The Waste Lands Ordinances of 1897, 1899, 1900, and 1903."

THE notice required by section 1 of "The Waste Lands Ordinances of 1897, 1899, 1900, and 1903," having been duly published in manner prescribed by that section in respect of the above-named lands (*vide* Notice No. 7,031), and no

claim having been made to the said lands or to any interest therein within the period of three months from the date specified in the said notice, I, Frederick Lewis, Special Officer appointed under section 28 of the said Ordinances, under and by virtue of the powers vested in me in that behalf by section 2 of the said Ordinances, do hereby on this 1st day of March, 1919, order and declare that the said lands, as more fully described herein below, situate in the village of Bamunaula, in the Walgam pattu of the Kinigoda korale of the Kegalla District, in the Province of Sabaragamuwa, and shown as lots 82 and 83 in preliminary plan 134 and in the annexed diagram, and containing in extent 1 rood and 39 perches, are the property of the Crown.

*Description of the Lands referred to.*

The following lots situated in the village of Bamunaula, in the Walgam pattu of the Kinigoda korale of the Kegalla District, in the Province of Sabaragamuwa, as described in the annexed diagram:—

Preliminary plan 134.

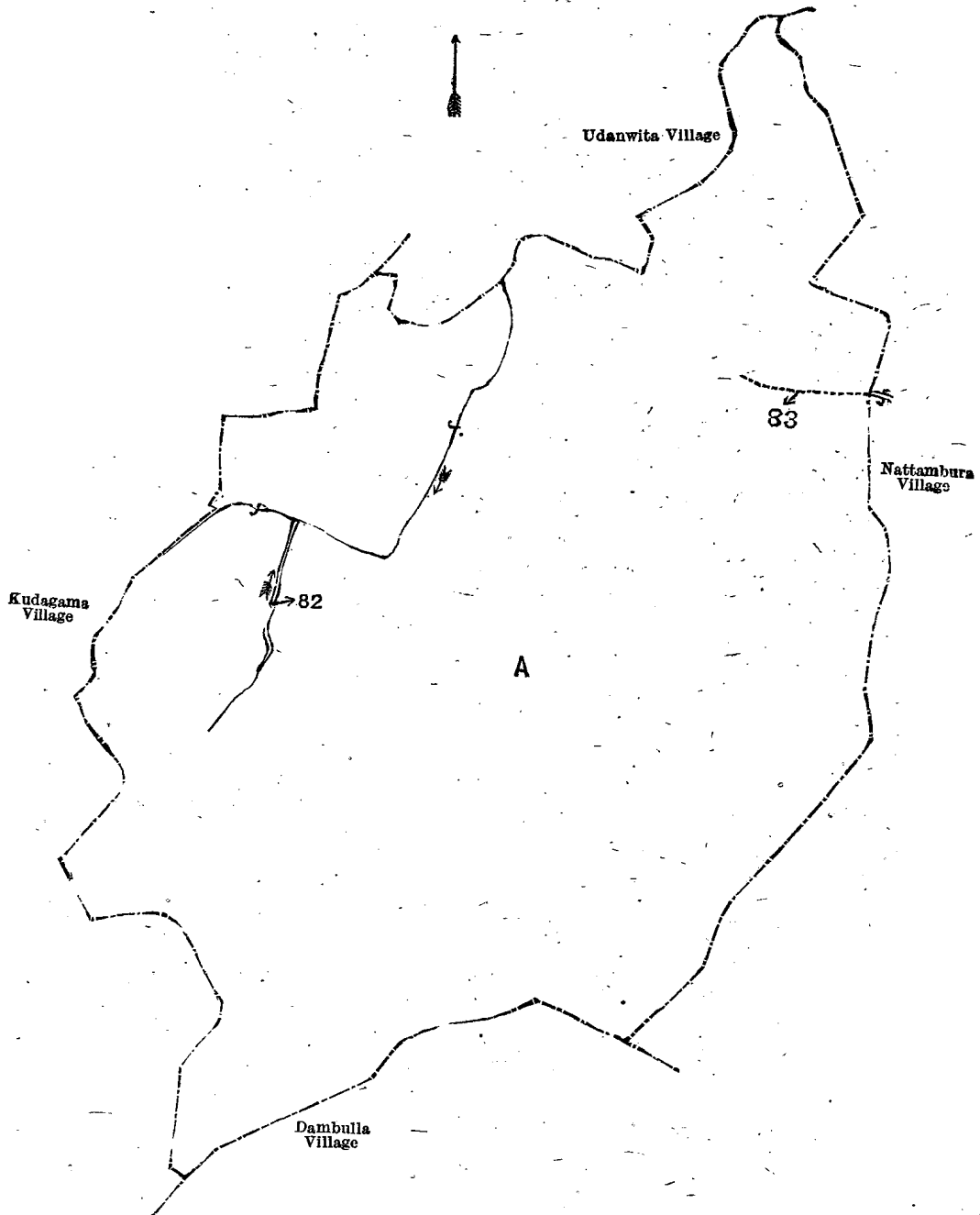
Lot.	Name of Land.	Extent, A. R. P.
82	Streams	0 1 36
83	Footpath	0 0 3
		<hr/>
		0 1 39

and bounded as follows: on the north by the village limit of Udanwita; on the east by the village limit of Nattambura on the south by the village limit of Dambulla; on the west by the village limit of Kudagama.

NOTE.—The following lots lying within the above-mentioned boundaries are excluded from this order, and no part of their aggregate acreage of 106 acres 3 roods and 35 perches is included in the extent of 1 rood and 39 perches given above:—

Preliminary plan 134.

Lot.	Name of Land.	Extent, A. R. P.	Lot.	Name of Land.	Extent, A. R. P.
A 1	Hitinawatta	1 0 26	A 44	Galkotuwehena	0 2 25
A 2	Nilamburakumburuyaya	38 1 6	A 45	Galkotuwewatta	1 0 8
A 2½	T. P. 55,933	0 1 25	A 46	Hitinawatta	0 0 21
A 2½	Bowalakumbura	1 3 1	A 47	Udugamagewatta	0 1 29
A 3	Hitinawatta	0 2 11	A 48	Galkotuwewatta	0 1 17
A 4	T. P. 302,722	0 0 38	A 49	Udugamagewatta	0 1 22
A 4A	Pinkumburepillewa	0 0 6	A 50	Nambanpolagewatta	0 1 37
A 5	Do. (T. P. 304,116)	0 0 25	A 51	Kosinnagewatta	1 1 2
A 6	Nugagahamulahena (T. P. 304,117)	1 2 17	A 52	Keraminiyawatta	0 0 39
A 7	Hitinawattehena (T. P. 302,733)	0 1 13	A 53	Etaheraliyagahamulawatta	0 2 34
A 8	Deniyewatta (T. P. 302,961)	0 3 3	A 54	Pinchigewatta	0 2 16
A 9	Do. (do)	0 1 10	A 55	Etambagahamulawatta	1 0 1
A 10	Ambagahamulahena (T. P. 304,141)	0 1 33	A 56	Bomaluwewatta	1 1 13
A 11	Ambagahamulawatta (T. P. 304,141)	0 1 9	A 57	Bowalakumburepillewa	0 1 0
A 12	Siniambagahamulawatta (T. P. 304,118)	0 1 13	A 58	Gonnagahalandepillewa and Kongahamulahena	1 3 13
A 13	Ambagahamulawatta (T. P. 304,140)	0 1 9	A 59	Etambagahamulawatta	0 0 35
A 14	Hitinawatta	1 2 26	A 60	Pillagawatta and Etambagahamulawatta	3 3 1
A 15	Do.	0 3 25	A 61	Kandewatta <i>alias</i> Alawattehena (T. P. 302,966)	0 1 6
A 16	Hitinawattehena (T. P. 302,734)	0 0 28	A 62	Kandehena and Alawattehena (T. P. 318,339)	5 1 13
A 17	Jamanarangahamulahena (T. P. 302,962)	0 1 33	A 62A	Dambullekandemukalana (do)	0 2 31
A 18	Gallindawatta	0 1 12	Do.	1 2 10	
A 19	Do.	0 1 31	A 63A	Do.	2 0 20
A 20	Do.	0 1 1	A 64	Delgahamulahena (T. P. 324,139)	0 2 34
A 21	Wahumpurawatta	0 1 12	A 65	T. P. 206,249	0 2 30
A 22	Do.	0 1 12	A 66	Delgahamulahena (T. P. 324,140)	0 3 19
A 23	Bogahamulawatta	0 0 29	A 67	T. P. 174,127	0 2 30
A 24	Welepillewa	0 0 19	A 68	Nitugollehena	3 2 2
A 25	Hitinawatta	0 2 30	A 69	Udagamagewatta	0 0 28
A 26	Ritigahamulawatta	0 1 0	A 70	Galkotuwewatta	0 1 14
A 27	Siyambalagahamulawatta	0 1 27	A 71	Nitugollehena (T. P. 302,967)	0 2 18
A 28	Paluwatta	0 1 29	A 72	Do. (T. P. 302,968)	0 2 35
A 29	Hitinawatta	0 1 4	A 73	Madapolahena <i>alias</i> Hennekgehena (T. P. 302,969)	0 3 12
A 30	Do.	0 0 23	A 74	Hitinawatta	1 1 10
A 31	Do.	0 1 25	A 75	Galkotuwewatta	0 0 8
A 32	Paragahamulawatta	1 2 36	A 76	Siye mbalagahamulawatta (T. P. 302,969)	0 3 25
A 33	Kajugahamulawatta	0 1 31	A 77	Siyambalagahamulahena <i>alias</i> Bogahamulahena (T. P. 302,970)	0 3 20
A 34	Do.	0 1 33	A 78	Siyambalagahamulahena (T. P. 302,970)	0 1 22
A 35	Bogahamulawatta	0 0 21	A 79	Wahumpurayalagehena	1 0 23
A 36	Do. (T. P. 302,963)	0 3 14	A 80	Madapolahena	2 1 27
A 37	Bogahamulahena (T. P. 302,964)	0 2 13	A 81	Nugagahamulahena (T. P. 309,170)	1 1 30
A 38	Bogahamulawatta <i>alias</i> Galkotuwewatta	0 0 39			
A 39	Galkotuwehena (T. P. 302,965)	0 1 4			
A 40	Ambagahamulawatta (T. P. 309,172)	0 2 29			
A 41	Limbagahamulahena (T. P. 304,142)	1 3 18			
A 42	Wariyagolatennegalagawahena (T. P. 304,139)	0 2 24			
A 43	Do. (do)	1 3 22			
					<hr/>
					106 3 35



Surveyor-General's Office,  
Colombo, August 20, 1918.

Scale of 8 Chains to an Inch.

C. R. LUNDIE,  
for Surveyor-General.

March 1, 1919.

FREDERICK LEWIS,  
Special Officer.

**Kegalla S. O. No. 263.**

**Order under Section 2 of "The Waste Lands Ordinances of 1897, 1899, 1900, and 1903,"  
declaring Lands to be Crown Property.**

In the matter of the lands commonly called or known as streams and roads, situate in the village of Tismalpola, in the Walgam pattu of the Kinigoda korale of the Kegalla District, in the Province of Sabaragamuwa, and of "The Waste Lands Ordinances of 1897, 1899, 1900, and 1903."

THE notice required by section 1 of "The Waste Lands Ordinances of 1897, 1899, 1900, and 1903," having been duly published in manner prescribed by that section in respect of the above-named lands (*vide* Notice No. 7,035), and no claim having been made to the said lands or to any interest therein within the period of three months from the date specified in the said notice, I, Frederick Lewis, Special Officer appointed under section 28 of the said Ordinances, under and by virtue of the powers vested in me in that behalf by section 2 of the said Ordinances, do hereby on this 1st day of March, 1919, order and declare that the said lands, as more fully described herein below, situate in the village of Tismalpola, in the Walgam pattu of the Kinigoda korale of the Kegalla District, in the Province of Sabaragamuwa, and shown as lots 106 and 107 in preliminary plan 152 and in the annexed diagram, and containing in extent 17 acres and 34 perches, are the property of the Crown.

## Description of the Lands referred to.

The following lots situated in the village of Tismalpola, in the Walgam pattu of the Kinigoda korale of the Kegalla District, in the Province of Sabaragamuwa, as described in the annexed diagram :—

## Preliminary plan 152.

Lot.	Name of Land.	Extent, A. R. P.
106	Streams	16 2 15
107	Roads	0 2 19
		<hr/>
		17 0 34

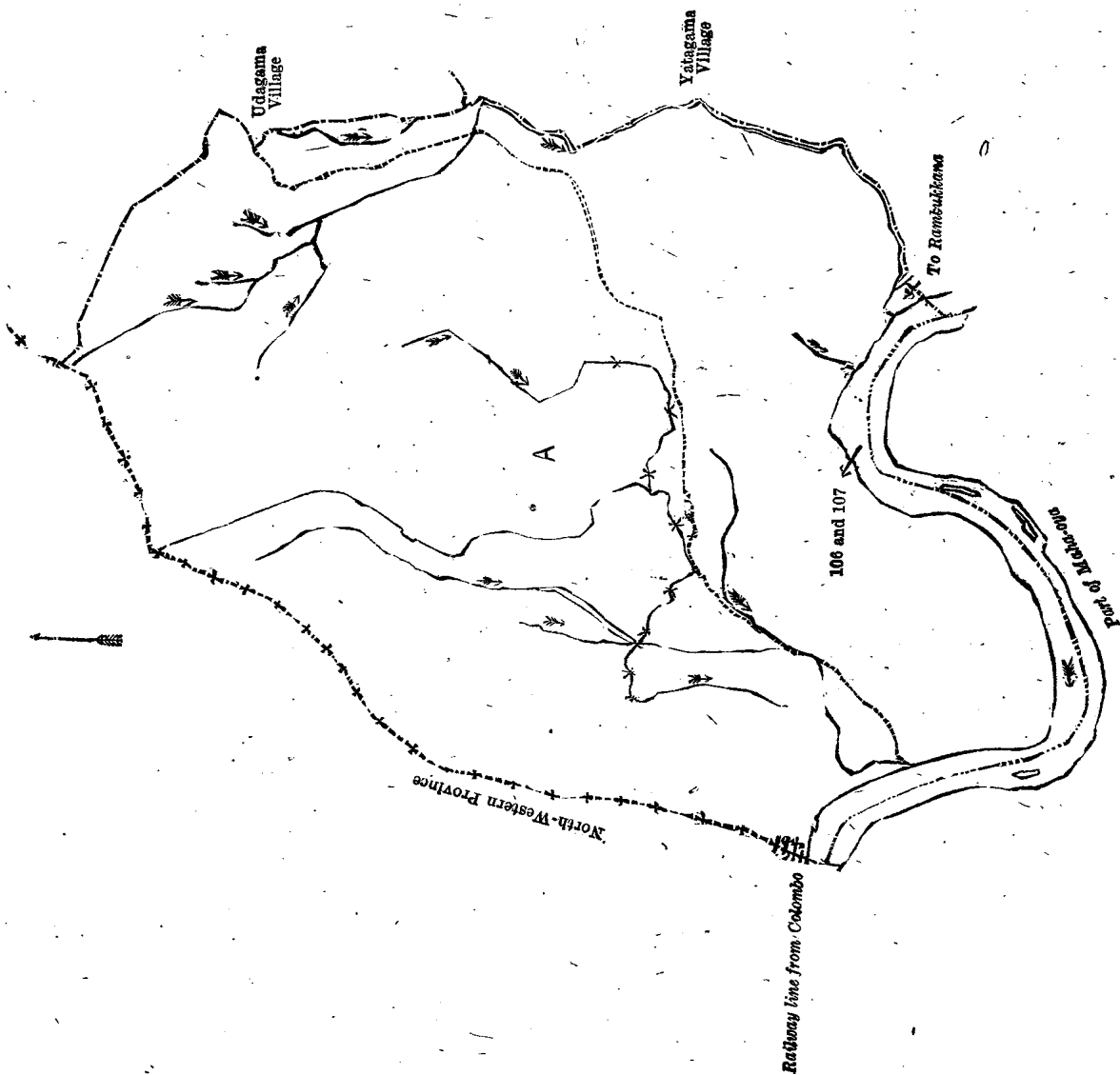
and bounded as follows : on the north by the boundary of the North-Western Province, the village limit of Udagama ; on the east by the village limit of Udagama ; the village limit of Yatagama ; on the south by the village limit of Yatagama, part of Maha-oya ; on the west by the boundary of the North-Western Province.

NOTE.—The following lots lying within the above-mentioned boundaries are excluded from this order, and no part of their aggregate acreage of 365 acres and 8 perches is included in the acreage of 17 acres and 34 perches given above :—

## Preliminary plan 152.

Lot.	Name of Land.	Extent, A. R. P.	Lot.	Name of Land.	Extent, A. R. P.
A 1	Lesmoir estate (T. P. 240,724 and part of T. P. 122,736)	125 2 21	A 49	Asweddumkotuwewatta	1 2 3
A 2	Polkotuwehena (T. P. 317,590)	0 0 34	A 50	Do.	1 2 39
A 3	Halgahamulahena	0 3 9	A 51	Kolongahamulawatta (T.P.317,527)	0 0 17
A 4	Do. (T. P. 317,612)	0 1 36	A 52	Kolongahamulahena ( do. )	0 1 31
A 5	Bathamburagewatta	2 0 23	A 53	Kolongahamulawatta (T.P.317,589)	0 2 10
A 6	Hitinawatta, &c.	5 2 37	A 54	Kolongahamulahena	0 3 9
A 7	Aluboheennemukalana	1 1 24	A 55	Kolongahamulawatta	0 0 36
A 8	Rathmalagodellemukalana	3 1 4	A 56	Millagahamulahena (T. P. 317,757)	1 0 33
A 8½	Ratmalagodellehena	0 1 28	A 57	Millagahamulawatta( do. )	0 2 7
A 9	Do. (T. P. 317,525)	1 1 16	A 58	Pahalakadakumburapillewa <i>alias</i> Millagahamulahena (T.P. 317,757)	0 0 37
A 10	Ambagahamulapallah, Palakada-kumbura, &c.	8 1 6	A 59	Thelatiyawelamulawatta (stream reservation) (T. P. 317,802)	0 3 31
A 10½	Peelewelleaswedduma	0 2 8	A 60	Do. (T. P. 219,142)	1 2 18
A 11	Medawattehena (T. P. 317,528)	0 3 2	A 61	Do. (T. P. 317,803)	0 0 16
A 12	Ihalawattehena (T. P. 317,611)	1 1 33	A 62	Galoruwewatta (T. P. 317,587)	1 1 30
A 13	Pulukuttiyawehena	2 0 22	A 63	Madapolawatta	0 3 31
A 14	Medawatta, Ellēkosgahamulawatta, &c.	40 1 14	A 64	Madapolahena (T. P. 323,973)	1 3 16
A 15	Kadawetibendiawatta	1 1 8	A 65	Kapuhena <i>alias</i> Gallenamullewatta (T. P. 323,879)	1 2 21
A 16	Do. (T. P. 313,528)	1 3 23	A 66	Gallenamullewatta (T. P. 313,635)	1 0 2
A 17	Hitinawattehena	1 2 14	A 67	Do.	0 2 5
A 18	Hitinawatta, &c.	3 1 15	A 68	Do. (T. P. 313,409)	0 3 34
A 19	Ambagahamulawatta (T.P. 317,758)	0 3 20	A 69	Galoruwagawawatta <i>alias</i> Kolongahamulawatta (T. P. 313,410)	0 3 25
A 20	Welangahamulawatta (T.Ps. 156,133, 156,134)	3 2 23	A 70	Asweddumkotuwewatta (T.P.313,411)	0 3 12
A 21	Ambagahalandehena (T. P. 317,801)	0 1 21	A 71	Ambalamkumburepillewa (T. P. 317,785)	0 1 28
A 22	Do. (T. P. 317,783)	0 2 16	A 72	Do.	0 1 8
A 23	Colombayagewatta (T. P. 313,403)	0 1 27	A 73	Munamalgahakumbura, Kahata-gahadepela, &c.	15 2 22
A 24	Do. (T. P. 313,405)	0 1 37	A 74	Medapangahamadekumbura (T. P. 63,623)	1 1 6
A 25	Do. (T. P. 317,588)	0 0 28	A 75	Halpanwela-aramba	3 2 23
A 26	Colombayagehena (T. P. 317,588)	0 1 19	A 75A	Do.	0 2 0
A 27	Colombayagewatta (T. P. 313,406)	0 1 7	A 76	Matotayawatta (T. P. 316,528)	1 0 34
A 28	Kalahugahamulawatta (T.P.313.407)	0 2 32	A 77	Puwakgaskumburapillewa	0 0 20
A 29	Beligahamulawatta <i>alias</i> Gedera-watta	2 2 19	A 78	Do. (T. P. 316,671)	1 0 3
A 30	Beligahamulawatta, &c. (T.P.317,800)	0 2 0	A 79	Kongahamulawatta	1 1 32
A 31	Beligahamulatennehena (T.P.317,800)	1 1 35	A 80	Millagahamulawatta	1 3 13
A 32	Ambagahamulawatta (T. P. 317,800)	0 3 7	A 81	Walagamagewatta	0 1 36
A 33	Gadulugodewatta	2 0 11	A 82	Do.	0 1 3
A 34	Do.	2 0 19	A 83	Ahugodagewatta	0 2 13
A 34A	Do.	0 0 36	A 84	Telehatuwagahamulawatta, Del-gahamulawatta	3 3 28
A 35	Bansalagodellawatta	1 1 8	A 85	Kotuwelligewatta	0 0 17
A 36	Bansalagodellamukalana	7 3 10	A 86	Do. (T. P. 221,254)	0 1 3
A 36A	Do.	0 0 31	A 87	Millagahamulawatta	1 2 19
A 37	Bansalagodellewatta	0 1 36	A 88	Batalawatugodellamukalana	17 0 36
A 38	Do.	2 0 16	A 88A	Do.	0 0 20
A 39	Uhangodawatta	0 2 30	A 88B	Do.	0 0 36
A 40	Matetayawatta	0 1 34	A 88C	Do.	0 0 28
A 41	Munhenewatta, &c. (T. Ps. 133,072, 171,030, 235,549, and 238,424)	11 0 5	A 88½	Batalawatugodellawatta (T. P. 317,834)	0 1 27
A 42	Dodangahamulatennewatta (T. P. 317,526)	1 1 8	A 88½	Batalawatugodellemukalana (T. P. 316,540)	0 0 38
A 43	Beligahamulatennewatta (T. P. 317,800)	0 3 33	A 89	Bathalawattemukalanawatta (T. P. 221,060)	2 3 28
A 44	Nugawelagawawatta (T. P. 313,637)	0 2 29	A 90	Asweddumewelayaya	5 0 9
A 45	Do. (T. P. 313,408)	0 1 18	A 91	Asweddumewatta	0 1 1
A 46	Dembatagollehena	2 1 9	A 92	Asweddumepillewa	0 3 0
A 47	Dembatagollewatta	0 2 25			
A 48	Meeegahamulahitinawattehena (T.P. 317,784)	0 3 33			

Lot.	Name of Land.	Extent, A. R. P.	Lot.	Name of Land.	Extent, A. R. P.
A 93 ..	Liniyagahamadewatta (T.Ps. 221,059, 219,201) ..	3 2 39	A 96 ..	Damunugahawalakadewatta (T. Ps. 235,548, 238,423) ..	10 2 37
A 93½ ..	Do. ..	1 2 30	A 96½ ..	Damunugahawalakadewatta (T. P. 316,360) ..	0 0 17
A 94 ..	Railway reservation ..	5 0 0	A 97 ..	Illuktennewatta ..	0 2 6
A 94A ..	Do. ..	2 0 36	A 98 ..	Do. ..	0 0 14
A 94B ..	Do. ..	2 3 10	A 99 ..	Do. (T. P. 316,539) ..	0 1 9
A 94C ..	Do. ..	2 0 23	A 99½ ..	Do. (T. P. 316,358) ..	0 0 11
A 94D ..	Do. ..	0 0 2	A 100 ..	Matotayawatta ..	0 2 16
A 94E ..	Do. ..	0 0 3	A 101 ..	Illuktennewatta ..	0 2 17
A 94½ ..	Matotayakumbura ..	0 2 33	A 102 ..	Do. ..	0 1 20
A 95 ..	Damunugahawalakademukalana ..	24 2 31	A 103 ..	Matotayakumbura ..	2 1 9
A 95½ ..	Matotayakumbura (T.P. 313,636) ..	0 0 34	A 104 ..	Matotayahena ..	0 1 6
A 95¼ ..	Damunugahawalakadewatta (T. P. 313,639) ..	0 0 16	A 105 ..	Matotayawatta ..	0 3 9
A 95½ ..	Illuktennewatta (T.P. 313,642) ..	0 1 15			
A 95¾ ..	Damunugahawalakademukalana (T. P. 316,359) ..	0 0 32			365 0 8



Surveyor-General's Office,  
Colombo, August 20, 1918.

Scale of 16 Chains to an Inch.

C. R. LUNDIE,  
for Surveyor-General.

March 1, 1919.

FREDERICK LEWIS,  
Special Officer.

## PRELIMINARY NOTICES.

### Colombo Notice No. 7,191.

#### Notice under "The Waste Lands Ordinances of 1897, 1899, 1900, and 1903."

TAKE notice that unless within three months from April 25, 1919, the persons, if any, who claim any interest in the land hereinafter mentioned appear before the Assistant Government Agent of the Colombo and Negombo Districts of the Western Province, at his office in Colombo, and make claim in person or in writing to the said land or to some interest therein :

Such Assistant Government Agent, in pursuance of the powers in him vested by the said Ordinances, will declare by writing under his hand that the said land, to which no claim has been made, is the property of the Crown.

G. S. WODEMAN,  
Assistant Government Agent.

#### *Description of the Land referred to.*

The following lot situated in the village of Pitipana, in Dasiya pattuwa of Alutkuru korale north in the Negombo District, of the Western Province, as described in the annexed diagram :—

Preliminary plan 16,765.

Lot.	Name of Land.	Extent, A. R. P.
5	Wellaboda <i>alias</i> Wellawatta	1 1 27 5

and bounded as follows : on the north by land depicted in title plan No. 185,940 ; on the east by Wellaboda *alias* Wellawatta claimed by L. Manuel Fernando and others, land depicted in title plan No. 185,945, Wellaboda *alias* Wellawatta claimed by L. Maria Fernando and others, Wellaboda *alias* Wellawatta claimed by the Crown (P. P. 16,765/1, Wellaboda *alias* Wellawatta claimed by L. Manuel Fernando and others, Wellaboda *alias* Wellawatta claimed by the Crown (P. P. 16,765/2), Wellaboda *alias* Wellawatta claimed by P. Justina, Wellaboda *alias* Wellawatta claimed by M. G. Manuel, and Wellaboda *alias* Wellawatta claimed by the Crown (P. P. 16,765/3 and 4) ; on the south by Wellaboda *alias* Wellawatta claimed by P. Gabriel Fernando ; and on the west by the seashore (Crown).

[For Diagram see page 565.]

### Colombo Notice No. 7,192.

#### Notice under "The Waste Lands Ordinances of 1897, 1899, 1900, and 1903."

TAKE notice that unless within three months from April 25, 1919, the persons, if any, who claim any interest in the land hereinafter mentioned appear before the Assistant Government Agent of the Colombo and Negombo Districts of the Western Province, at his office in Colombo, and make claim in person or in writing to the said land or to some interest therein :

Such Assistant Government Agent, in pursuance of the powers in him vested by the said Ordinances, will declare by writing under his hand that the said land, to which no claim has been made, is the property of the Crown.

G. S. WODEMAN,  
Assistant Government Agent.


#### *Description of the Land referred to.*

The following lot situated in the village of Walpita, in Dunagaha pattu of Alutkuru korale north in the Negombo District, of the Western Province, as described in the annexed diagram :—

Preliminary plan 15,533.

Lot.	Name of Land.	Extent, A. R. P.
5667	Gonakelewatta	0 0 23

and bounded as follows : on the east and south by Gonakelewatta, land unclaimed by Crown ; and on the north-west by Walpitamukalana claimed by the Crown.



Surveyor-General's Office,  
Colombo, October 18, 1918.

Scale of 4 Chains to an Inch.

C. H. VINCE,  
for Surveyor-General.

### Trincomalee Notice No. 7,193.

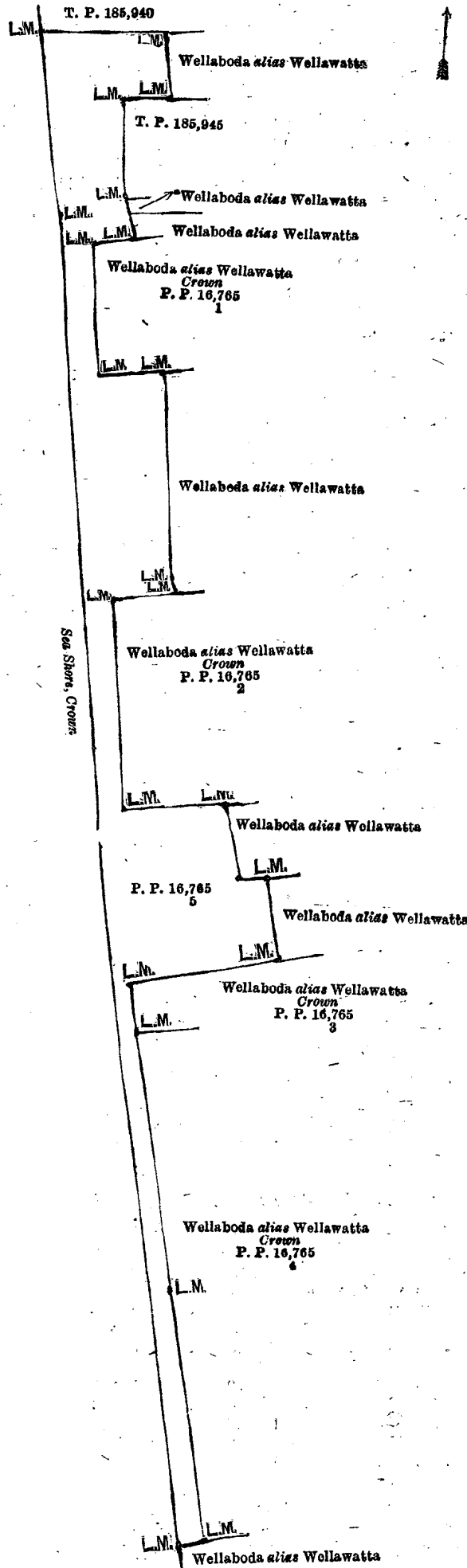
#### Notice under "The Waste Lands Ordinances of 1897, 1899, 1900, and 1903."

TAKE notice that unless within three months from April 25, 1919, the persons, if any, who claim any interest in the lands hereinafter mentioned or in any one or more of such lands appear before the Assistant Government Agent of Trincomalee District, Eastern Province, and make claim to the said lands or any of them or to some interest therein :

Such Assistant Government Agent, in pursuance of the powers in him vested by the said Ordinances, will declare by writing under his hand that the said lands, or such of them to which no claim has been made, are the property of the Crown.

W. K. H. CAMPBELL,  
Assistant Government Agent.



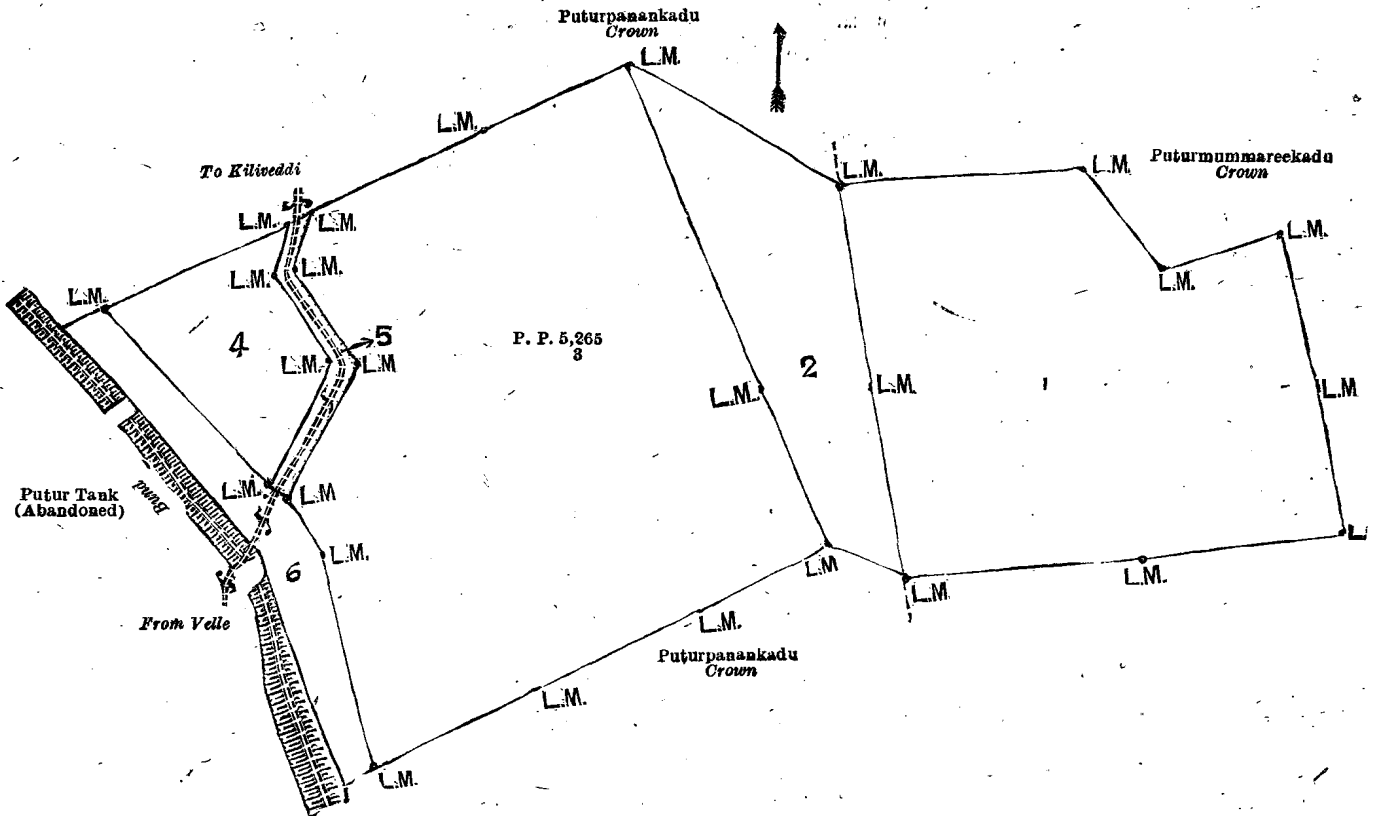


*Description of the Lands referred to.*

The following lots situated in the village of Kiliveddi, in Koddiyar pattu in the District of Trincomalee, of the Eastern Province, as described in the annexed diagram :—

Preliminary plan 5,265.					
Lot.	Name of Land.	Extent, A. R. P.	Lot.	Name of Land.	Extent, A. R. P.
1 ..	Puturmunmari ..	6 3 11	5 ..	Puturtoddam (reservation for cart track)	0 0 31
2 ..	Puturmunmarikadu ..	2 1 7	6 ..	Puturtoddam (reservation for tank bund)	1 0 18
3 ..	Puturtoddam ..	10 1 4			
4 ..	Puturtoddam ..	1 1 0			21 3 31

and bounded on the north by Puturpanankadu and Puturmunmareekadu claimed by the Crown ; on the east by Puturmunmareekadu claimed by the Crown ; on the south by Puturmunmareekadu and Puturpanankadu claimed by the Crown ; and on the west by the bund of Putur tank.



Surveyor-General's Office,  
Colombo, May 15, 1918.

Scale of 4 Chains to an Inch.

G. K. THORNHILL,  
for Surveyor-General.

**Puttalam Notice No. 7,194.**

**Notice under "The Waste Lands Ordinances of 1897, 1899, 1900, and 1903."**

TAKE notice that unless within three months from April 25, 1919, the persons, if any, who claim any interest in the lands hereinafter mentioned or in any one or more of such lands appear before the Assistant Government Agent of the Puttalam and Chilaw Districts of the North-Western Province, at his office in Puttalam, and make claim in person or in writing to the said lands or any of them or to some interest therein :

Such Assistant Government Agent, in pursuance of the powers in him vested by the said Ordinances, will declare by writing under his hand that the said lands, or such of them to which no claim has been made, are the property of the Crown.

*Description of the Lands referred to.*

W. E. WAIT,  
Assistant Government Agent.

The following lots situated in the village of Mohoriya, in Rajakumarawanni pattu of Puttalam pattu division in the Puttalam District, of the North-Western Province, as described in the annexed diagram :—

Preliminary plan 4,738.					
Lot.	Name of Land.	Extent, A. R. P.	Lot.	Name of Land.	Extent, A. R. P.
5 ..	Kongahahena (reservation for means of access)	0 2 0	15 ..	Dangahawatta (reservation for means of access)	0 0 37
6 ..	Halambagahahena (reservation for valla, channel)	0 0 6	18 ..	Kongahawatta (reservation for valla, channel)	0 0 28
9 ..	Kongahahena (reservation for means of access)	0 3 3	19 ..	Mailagahawatta (do.)	0 0 25
11 ..	Do. (reservation for valla, channel)	0 0 24	24 ..	Do. (do.)	0 1 16
12 ..	Wakandapaulahena (reservation for tank bund)	1 2 16	27 ..	Do. (do.)	0 0 18
14 ..	Dangahawatta (reservation for valla, channel)	0 0 21	28 ..	Daminagahawattahena (reservation for roads)	0 2 4
					4 2 38

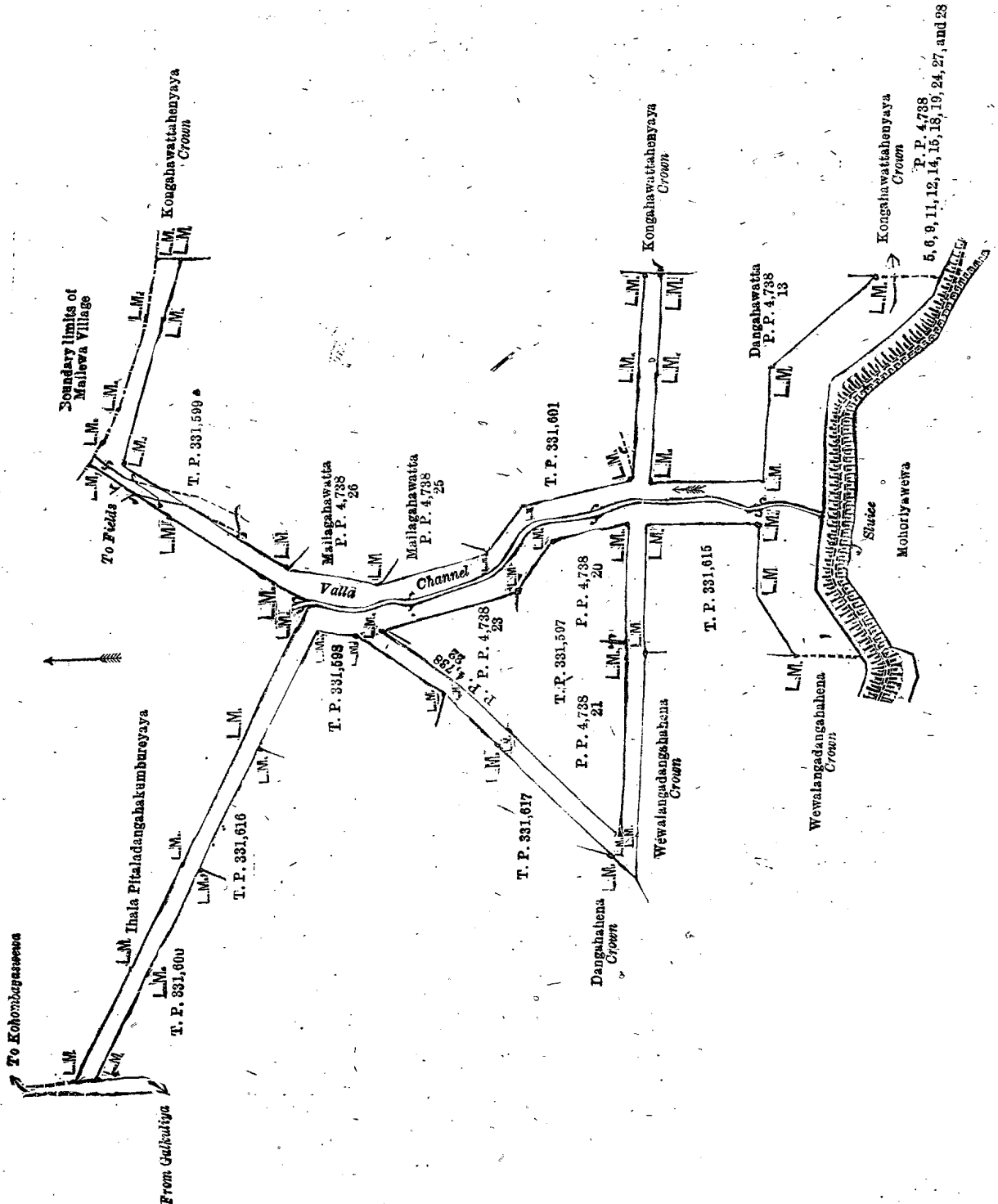
and bounded as follows : on the north by Ihalapitaladangahakumbureyaya claimed by B. M. Banda, Korala, and others, boundary limits of Mailewa village ; on the east by Kongahawattahenyaya claimed by the Crown, land described in title

plan No. 331,599, Mailagahawatta settled by the Crown on B. M. Banda, Korala, and others (P.P. 4,738/26), Mailagahawatta settled by Crown on B. M. E. Mudalihamy (P. P. 4,738/25), land described in title plan No. 331,601, Kongahawattahenyaya claimed by the Crown, Dangahawatta settled by the Crown on B. M. Punchirala (P. P. 4,738/13), Kongahawattahenyaya claimed by the Crown; on the south by Mohoriyawewa; on the west by Wewalangandangahahena claimed by the Crown, land described in title plan No. 331,615, Wewalangandangahahena claimed by the Crown, Dangahahena claimed by the Crown, land described in title plans Nos. 331,617, 331,598, 331,616, 331,600, and road from Galkuliya to Kohombagaswewa.

N.B.—The following lots lying within the above-mentioned boundaries are excluded from this notice, and their aggregate acreage of 2 acres 1 rood and 28 perches is not included in the acreage of 4 acres 2 roods and 38 perches given above:—

Preliminary plan 4,738.

Lor.	Name of Land.	Extent, A. R. P.
20	Mailagahawatta (T. P. 331,597)	0 3 4
21	Do. (T. P. 331,597)	1 0 9
22	Mailagahawattepitiya	0 0 34
23	Mailagahawatta (settled by the Crown on B. M. E. Mudalihamy)	0 1 21
		2 1 28



Surveyor-General's Office,  
Colombo, January 15, 1919.

Scale of 4 Chains to an Inch.

C. H. VINCE,  
for Surveyor-General.

**Chilaw Notice No. 7,195.**

**Notice under "The Waste Lands Ordinances of 1897, 1899, 1900, and 1903."**

TAKE notice that unless within three months from April 25, 1919, the persons, if any, who claim any interest in the lands hereinafter mentioned or in any one or more of such lands appear before the Assistant Government Agent of the Puttalam and Chilaw Districts of the North-Western Province, at his office in Puttalam, and make claim in person or in writing to the said lands or any of them or to some interest therein :

Such Assistant Government Agent, in pursuance of the powers in him vested by Ordinance No. 1 of 1897, will declare by writing under his hand that the said lands, or such of them to which no claim has been made, are the property of the Crown.

W. E. WAIT,  
Assistant Government Agent.

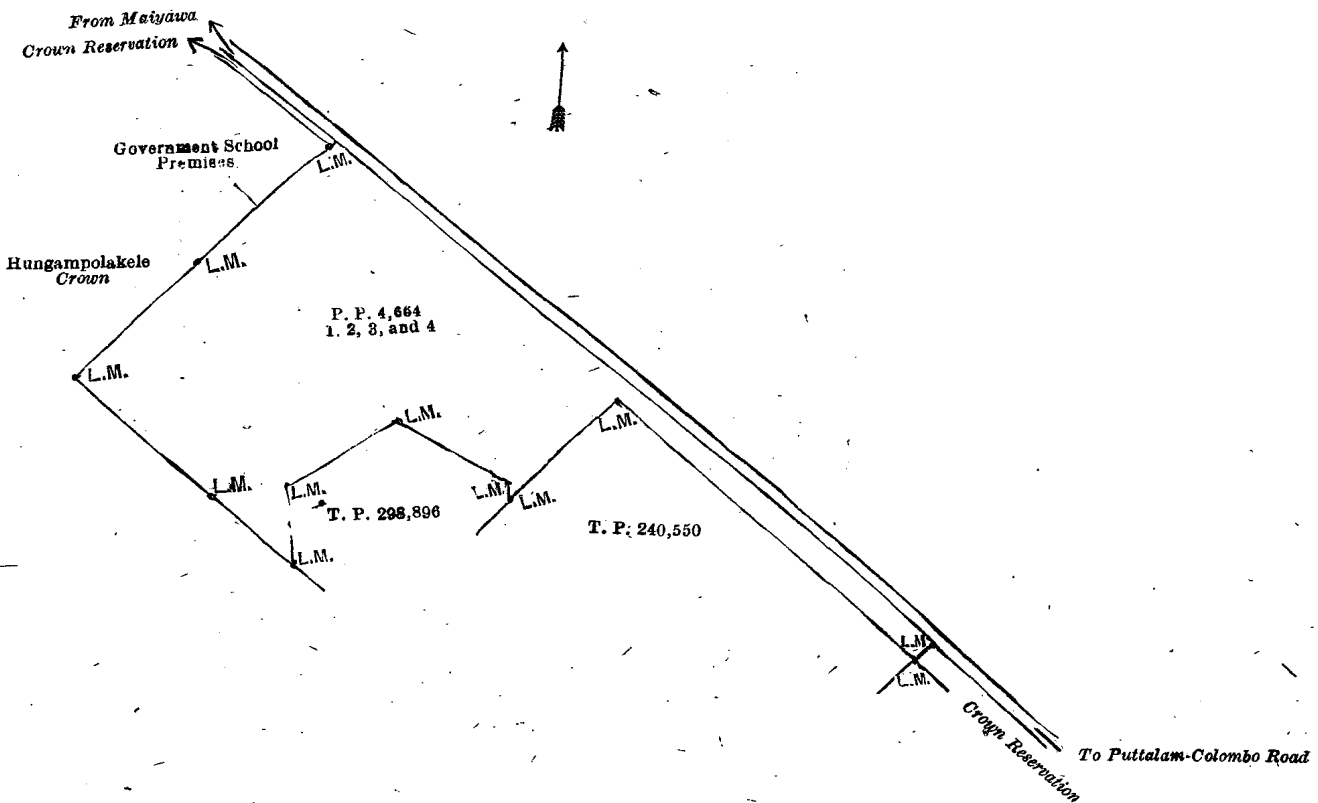
*Description of the Lands referred to.*

The following lots situated in the village of Maiyawa, in Anaivilundan pattu north of Pitigal korale north in the Chilaw District, of the North-Western Province, as described in the annexed diagrams :—

I.—Preliminary plan 4,664.

Lot.	Name of Land.	Extent, A. R. P.
1	Hungampolakele	4 2 11
2	Do. (reservation for means of access)	0 0 12
3	Do. (reservation for Gansabhawa road)	0 0 23
4	Hungampolawatta (reservation for old road)	0 1 8
		5 0 14

and bounded as follows : on the north-east by road from Maiyawa to Puttalam-Colombo road ; on the south-east by Crown reservation and title plans 240,550 and 298,896 ; on the south-west by Hungampolakele claimed by the Crown ; on the north-west by Hungampolakele claimed by the Crown, Government school premises, and Crown reservation.



Surveyor-General's Office,  
Colombo, September 30, 1918.

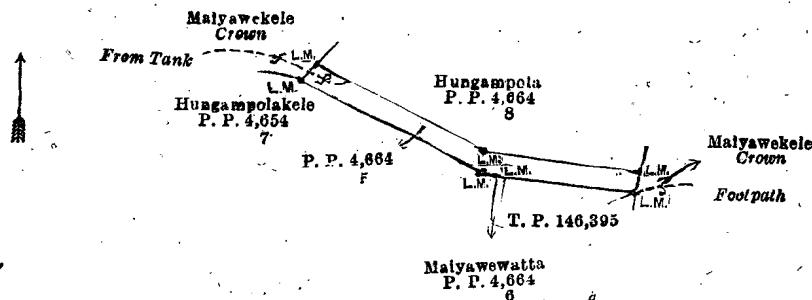
Scale of 4 Chains to an Inch.

C. H. VINCE,  
for Surveyor-General.

II.—Preliminary plan 4,664.

Lot.	Name of Land.	Extent, A. R. P.
7	Hungampola (reservation for old cart road)	0 1 5

and bounded as follows : on the north by Hungampola, land unclaimed by the Crown ; on the east by Maiyawekele claimed by the Crown ; on the south by T. P. 146,395, Maiyawatta, land unclaimed by the Crown, and Hungampolakele sold by the Crown to S. M. Herathamy ; on the west by Maiyawekele claimed by the Crown.



Surveyor-General's Office,  
Colombo, September 30, 1918.

Scale of 4 Chains to an Inch.

C. H. VINCE,  
for Surveyor-General.

**Colombo Notice No. 7,196.**

**Notice under "The Waste Lands Ordinances of 1897, 1899, 1900, and 1903."**

TAKE notice that unless within three months from April 25, 1919, the persons, if any, who claim any interest in the lands hereinafter mentioned or in any one or more of such lands appear before the Assistant Government Agent of the Colombo and Negombo Districts of the Western Province, at his office in Colombo, and make claim in person or in writing to the said lands or any of them or to some interest therein :

Such Assistant Government Agent, in pursuance of the powers in him vested by the said Ordinances, will declare by writing under his hand that the said lands, or such of them as to which no claim has been made, are the property of the Crown.

*Description of the Lands referred to.*

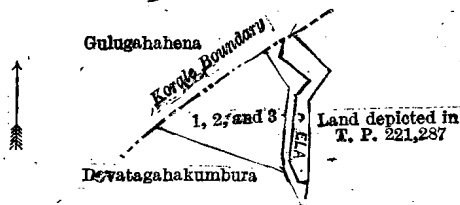
G. S. WODEMAN,  
Assistant Government Agent.

The following lots situated in the village of Parakadamulla, in Gaṅgaboda pattu of Siyane korale east in the Colombo District, of the Western Province, as described in the annexed diagram :—

Advance extract No. 1 of block survey preliminary plan 44.

Lot.	Name of Land.	Extent, A. R. P.
1 ..	Batadombagahadeniya .. .. .	0 1 14
2 ..	Do. .. .. .	0 0 9
3 ..	Do. .. .. .	0 0 10
		0 1 33

and bounded as follows : on the east by land depicted in title plan 221,287 ; on the south-west by Devatagahakumbura claimed by Y. Santiya and another ; and on the north-west by Gulugahahena land unclaimed by the Crown (lot 1 in advance extract No. 1 of block survey preliminary plan 58), and the korale boundary.



Surveyor-General's Office,  
Colombo, January 16, 1919.

Scale of 4 Chains to an Inch.

C. R. LUNDIE,  
for Surveyor-General.

**LAND SALES IN THE SOUTHERN PROVINCE.**

No. 3,525, S. P.—The Assistant Government Agent, Hambantota, will on Monday, June 9, 1919, at 1 P.M., at the Tangalla Resthouse, put up to auction, for sale or settlement, or will otherwise dispose of, the under-mentioned portions of Crown land, in accordance with the regulations of Government regarding land sales. Thirty allotments of land situated in the West Giruwa pattu division of the Hambantota District of the Southern Province.

Lot.	Name of Land.	Block survey preliminary plan 52. Village—Warapitiya.		Extent.	Upset price per acre, Rs.
		Name of Applicant.	Description.		
19A1	Karadiyahena ..	Agalakada Sobita Terunnanse ..	Chena ..	1 1 15	15
19P	Kongahakoratuwa ..	D. D. P. Munasin Dissanayake ..	do. ..	1 0 4	15
19Q	Mulankolahenakoratuwa ..	do. ..	do. ..	0 2 14	15
Final village plan 133. Village—Kariwilakanda.					
35E	Imelehena ..	K. Babappu ..	Garden ..	1 0 10	15
Plantation ..					
Final village plan 147. Village—Watukanda.					
1	Boraluketiyehena ..	K. V. Adiriyana ..	Garden ..	0 2 24	15
Mulangodella ..					
5a	Boraluketiya or Mulan- godellawatta ..	do. ..	Coconut garden ..	0 1 18	15
Plantation ..					
Mud hut ..					

Lot.	Name of Land.	Final village plan Name of Applicant.	Village— Description.	Extent.			Upset price per acre, Rs.
				A.	R.	P.	
9BH	Kotigalahena	Final village plan 152. W. H. P. Wanigatunga	Village—Walgammulla. Chena	12	0	16	30
1K	Delgahahena	Final village plan 156. Encroachment by U. H. Salman	Village—Buwellagoda. Garden Plantation	0	2	25	15 15
29D	Kahatagahawatta	Final village plan 193. K. V. Thomishami	Village—Amudamana. Garden Plantation	1	0	31	15 15
29E	Do.	M. P. Asohami	Garden Plantation	1	2	28	15 5
11D	Kalaotuwarehena	Final village plan 194. K. W. Davith	Village—Katuwana. Garden Plantation Mud hut	1	1	9	15 25 5
25T	Kolongahawatta	Final village plan 201. K. G. Don Carolis	Village—Daramitiara. Garden Plantation House	1	1	10	15 91.75 15
2AG	Bakmigahakoratuwa	Final village plan 207. E. Kira	Village—Ritigahayaya. Chena	1	0	10	15
1AA	Karanadeniyewatta	Final village plan 208. H. Babunhami	Village—Mimanakoladeniya. Coconut garden Plantation	1	2	2	15 15
18	Talgahahena	do.	Garden Plantation	0	1	14	15 8
18A1	Karandenyewatta	do.	Coconut garden Plantation	0	0	32	15 12
3A	Gedarakumbura <i>alias</i> Nelli- gahahena or Mahahena	Final village plan 212. B. F. de Silva	Village—Thala Obada. Chena	1	1	35	15
3B	Do.	G. M. Kirigoris de Silva	Chena	0	2	2	15
28D	Galranagawahena	Final village plan 224. Encroachment by L. P. Dionis Appu- hami	Village—Kekiriobada. Citroffella	0	1	2	20
28C1	Do.	do.	do.	0	0	11	20
3J	Indiketiyehena <i>alias</i> Nai- walehena	Final village plan 226. I. S. M. Cassim	Village—Koholana. Garden Plantation House	4	1	8	30 3.50 2.50
43C	Arachchigewatta	Final village plan 323.	Village—Kahandawa. Chena	0	2	34	15
43E	Galagawawatta	—	do.	0	1	10	15
43F	Udamullewatta	—	do.	0	0	38	15
43G	Atmagewatta	—	do.	0	2	13	15
43H	Arachchigewatta	—	do.	0	2	39	15
77A1	Wewagawawatta	—	do.	0	1	8	15
1P	Dimbulgahawatta	Final village plan 324. D. W. Kirilenchi	Village—Kahandaduwa. Garden Plantation	0	2	31	15 2.50
1Z	Malgahawatta	Encroachment by D. W. Hunsira	Garden Plantation	0	2	19	15 4
67BH	Madinawalahena	Final village plan 378. I. Don Juwanis	Village—Kinchigune-Medagama. Chena	1	0	13	15

Further particulars in respect of these lands can be obtained from the Assistant Government Agent, Hambantota, and their plans from the Surveyor-General.

Colonial Secretary's Office,  
Colombo, April 23, 1919.

A. S. PAGDEN,  
Acting Colonial Secretary.

## LAND SALES IN THE NORTHERN PROVINCE.

No. 885, N. P.—The Assistant Government Agent for the Mullaitivu District will on Tuesday, June 10, 1919, at 1 P.M., at his office in Mullaitivu, put up to auction, for sale or settlement, or will otherwise dispose of, the under-mentioned portions of Crown land, in accordance with the regulations of Government regarding land sales. Twelve allotments of land situated in the Maritime pattus and Vavuniya North divisions of the Mullaitivu District of the Northern Province.

Lot.	Name of Land.	Preliminary plan Name of Applicant.	Village— Description.	Extent.			Upset price per acre, Rs.
				A.	R.	P.	
1	Velluruvaiyadyilkadu	4,465. Murugesu Nagar	Village—Vattappalai. Low jungle suitable for planta- tion	1	0	36	15
7	Navaladiyilkadu	Saverimuttu Mariyampillai	Low jungle suitable for coco- nut plantation	3	0	23	15
2	Attiyadiyilvayal	4,533. —	Village—Mamadu. Jungle fit for paddy	0	3	31	30*
7	Kurumankadu	4,592. —	Village—Udaiyarsamalankulam. Jungle fit for paddy	0	1	2	15
1	Kalladiyilpula	4,760. Katiran Kuddy	Village—Oddustuddan. Jungle fit for paddy	4	1	24	15
1	Piramananvayal	4,792. Nallar Viravaku and others	Village—Putukkudiyiruppu. Jungle fit for paddy	5	3	38	17.50†
2	Pandiyanmoddai	K. Thampaiyah	do.	0	3	39	17.50†

Lot.	Name of Land.	Name of Applicant.	Description.	Extent.		Upset price A. R. P. per acre, Rs.
				A. R. P.	Rs.	
1	Puliyadivalavu	Vetaraniyar Sitamparapillai	Village—Tanduvan. Land fit for tobacco	0	3	30 25†
2	Do.	—	Jungle fit for tobacco	1	2	6 15
2	Kanchuraiyadivalavu	—	Village—Kulavisuddan. Jungle fit for garden	2	1	21 15
1	Netpila	Putar Sinnatamby	Village—Puliyankulam. Jungle fit for paddy	1	0	21 15
1	Kilavanpila	Nagappan Arumugam	Village—Karuvellankandal. Jungle fit for paddy	2	0	7 15.50

\* Encroachment. This lot will be settled on the claimant on usual terms. † Including value of timber.  
Further information regarding these lots may be obtained from the Assistant Government Agent, Mullaittivu, and plans of these from the Surveyor-General.  
Colonial Secretary's Office,  
Colombo, April 23, 1919.

A. S. PAGDEN,  
Acting Colonial Secretary.

### LAND SALES IN THE NORTH-WESTERN PROVINCE.

No. 2,149, N.W. P.—The Government Agent, North-Western Province, will on Wednesday, June 4, 1919, at 1 P.M., at his office in the Kurunegala Kachcheri, put up to auction, for sale or settlement, or will otherwise dispose of, the under-mentioned portions of Crown land, in accordance with the regulations of Government regarding land sales. Nineteen allotments of land situated in the Hiriyala, Katugampola, Dambadeniya, and Weudawili hatpattus of the Kurunegala District of the North-Western Province.

Lot.	Name of Land.	Name of Applicant.	Description.	Extent.		Upset price A. R. P. per acre, Rs.
				A. R. P.	Rs.	
Preliminary plan 4,422. Village—Ehetugasayaya in Tittaweligandahaye korale of Hiriyala hatpattu. Claimant—Crown.						
2437	Kumbukbene	Mr. A. V. Herat, President, Tribunal	Village Swamy chena suitable for paddy cultivation	4	3	29 50
Preliminary plan 4,577. Village—Ambanpola in Hetahaye korale. Claimant—Crown.						
1	Meegongala	Galpitadurayalage Horatala of Ambanpola	Chena ..	1	0	27 100
Preliminary plan 4,615. Village—Rambe in Divigandahaye korale. Claimant—Crown.						
1	Meegahamulahena	Dionis de Silva Wijeratne of Kumbukwewa	Chena contains a few large trees	5	1	7 30
3	Do.	do.	do.	16	2	27 30
5	Do.	do.	Contains 9 coconut trees about 15 years old	0	0	39 200
Preliminary plan 4,611. Village—Dorabawila in Tissawa korale of Dewameddi hatpattu. Claimant—Crown.						
1	Dorabawilamukalana	T. N. Ranatunga	Jungle suitable for coconut cultivation	3	0	12 40
Preliminary plan 4,734. Village—Malwana in Dewamedde korale of Dewameddi hatpattu. Claimant—Crown.						
1	Weralugollekele	M. R. M. B. Punchi Banda of Malwana	Half Crown forest, contains a few keena trees	6	2	0 30
2	Do.	—	Reservation for a footpath (not to be sold)	0	0	6 —
Preliminary plan 4,263. Village—Yaluwewa in Karanda pattu korale of Katugampola hatpattu. Claimant—Crown.						
1831	Yaluwewa	Ana Chianna Mahamadu Yusub of Hantihawa	Chena about 20 years old	0	3	0 30
Preliminary plan 4,343. Village—Ginidammanna in Yagam pattu korale. Claimant—Crown.						
2089	Ambagahahena	W. Juan Tissera	Chena contains 2 coconut trees about 10 years old	2	3	14 51
Preliminary plan 4,726. Village—Dunukadeniya in Katugampola korale south. Claimant—Crown.						
1	Ratmalwalakele	S. M. Belosingho Appuhamy	Forests contains kahata, milla, &c.	10	0	0 60
2	Kahatagahawatta	Encroachment by Mr. D. P. Wijegoonawardana, owner of T. P. 238,398	Contains 9 coconut plants	0	0	11 85
3	Ratmalwalakele	—	Reservation for Gansabhawa road (not to be sold)	0	0	24 —
Preliminary plan 4,334. Village—Pallegama in Karandapattu korale. Claimant—Crown.						
2075	Pahalawela	H. D. Peruma of Eluwapola	Field with patches of jungle	7	1	22 80
Preliminary plan 4,614. Village—Udadeniya in Katugampola korale south. Claimant—Crown.						
1	Poiyamullehena	H. P. Wickremasinghe, Hevena estate, Marawila	Chena	6	1	0 30
2	Poiyamullemukalana	do.	Virgin forest with milla trees, reserved for timber purposes (not to be sold)	16	0	18 —
Claimants—Crown and J. A. Udadeniya of Udadeniya.						
3	Kongahamulahena	H. P. Wickremasinghe, Hevena estate, Marawila	Cleared chena	5	0	22 30
Preliminary plan 4,616. Village—Rittadeniya in Karanda pattu korale. Claimant—Crown.						
10	Alawatugodakele	G. H. Charles Sinno Appuhamy	Jungle	3	0	0 33
Preliminary plan 4,838. Village—Siyambalagaskotuwa in Meddeketiya korale in Katugampola hatpattu. Claimant—Crown.						
1	Panwewa	Ana Muna Mohammad Ismail Lebbe	Abandoned tank	0	1	34 40
Preliminary plan 4,740. Village—Katupitiya in Tiragandahaye korale in Weudawili hatpattu. Claimant—Crown.						
1	Puhukosgahamademukalana	Gabbala Pincha, Vel-Dewaya	High forest	1	2	2 45
2	Do.	—	Reservation for ela (not to be sold)	0	1	29 —

Preliminary plan 4,088. Village—Belgodakanda in Tiragandahaye korale in Weudawili hatpattu. Claimant—Crown.

Lot.	Name of Land.	Name of Applicant.	Description.	Extent.		Upset price A. R. P. per acre, Rs.
				A.	R. P.	
1117.	Ihala Mohottawemukalana	C. de S. Gurusinghe, Dalkeith Group, Agalawatta	Forest	5	0 36	60

Further information regarding these lands can be obtained from the Government Agent, North-Western Province, and their plans from the Surveyor-General.

Colonial Secretary's Office,  
Colombo, April 23, 1919.

A. S. PAGDEN,  
Acting Colonial Secretary.

## LAND SALES IN THE NORTH-CENTRAL PROVINCE.

No. 2,062, N.C. P.—The Government Agent, North-Central Province, will on Wednesday, June 11, 1919, at 1 P.M. at his office in the Anuradhapura Kachcheri, put up to auction, for sale or settlement, or will otherwise dispose of, the under-mentioned portions of Crown land, in accordance with the regulations of Government regarding landsales. Thirty-nine allotments of land situated in the Nuwaragam, Hurulu, and Kalagam palatas of the Nuwarakalawiya district of the North-Central Province.

Lot.	Name of Land.	Name of Applicant.	Description.	Extent.	Upset price	
					A. R. P.	per acre, Rs.
1102	Helambagahakele	K. Menikrala of Kirigollewa	Jungle fit for paddy	2	1 12	15
1	Palugahaidama	M. Ibrahim Marikkar of Ratmale	Jungle fit for paddy	5	0 17	30
1	Palugahaidama	K. Ranhamy, Fiscal's peon	High jungle suitable for garden	1	3 38	17.50*
1	Kumbukgahaidama	U. Malhamy of Kapugollewa	Jungle suitable for garden	1	0 2	16.50*
1	Dambagahaidama	M. Malingurala of Pahala Diwulwewa	Jungle suitable for paddy cultivation	1	0 11	17.50*
1	Weeragahaidama	K. Tikirala	Forest	1	0 15	19
2	Kumbukgahamukalana	—	Reservation for tank bund	0	3 29	—†
1	Diulgahaidama	S. Malhamy of Nambadawewa	Jungle fit for paddy	1	0 0	15
1	Palugahaidama	B. Silamburula of Nikawewa	Low jungle fit for paddy cultivation	1	3 34	17
1	Mailagahaidama	P. Punchirala of Mahanetiwewa	Paddy field	1	0 5	30
1	Kadurugahayaya	A. Ekanayaka Banda	Open land fit for paddy cultivation	2	0 1	16
1	Dambagahaidama	W. Seerala	Low jungle suitable for paddy	1	0 4	15
2	Do.	—	Reservation for path	0	0 5	—†
1	Kumbukgahaidama	R. Ran Banda, Vel-Vidane of Kawarakkulama	Jungle fit for paddy	1	3 31	17
1	Hitgahahena	K. A. Ukku Banda of Olu-karanda	Jungle	1	0 0	15
1	Palugahaidama	U. Wannihamy	Low jungle suitable for paddy cultivation	2	0 14	20
2	Akkarakumbura	—	Paddy field (encroachment by U. Wannihamy)	0	1 28	30
1	Diwulgahaidama	P. Rankirate of Galenbindunuwewa	Low jungle suitable for paddy cultivation	2	0 7	15
1	Mailagahaidama	R. V. Kapuwa, Velpediya of Diwulwewa	Low jungle suitable for paddy cultivation	2	1 0	15
2	Do.	—	Reservation for means of access	0	0 30	—†
1	Kadurugahawatta	P. Pina of Etawirawewa	Jungle	1	0 3	15
3c	Siyambalagahaidama	U. Menikrala of Gonumeruwewa	Jungle	1	3 16	20
3D	Do.	—	do.	0	0 28	15
4J	Meegahaidama	P. Kapurula and another of Gonumeruwewa	do.	2	3 21	17
9o	Kohombagahalanda	Dhammananda Unnanse	Low jungle	1	3 38	17
9B	Palugahaidama	A. Ukkurula and 3 others of Gonumeruwewa	Jungle	2	0 3	22.50
20v	Dambagahaidama	U. Selamburula of Gonumeruwewa	do.	0	3 23	20
20w	Do.	—	do.	3	0 23	20
20x	Indigahaidama	P. V. Naidurala	do.	9	0 9	15



Lot.	Name of Land.	Final village plan	Village—	Name of Applicant.	Description.	Extent.			Upset price per acre, Rs.
						A.	R.	P.	
3F	Kongollewakele	103.	Kongollewa in Kadawat korale.	K. B. Kapurhamy, ex Vel-Vidane, and 12 others of Wiralmurippuwa	Jungle fit for paddy	9	1	25	35
3B	Mahakalattewahena or Mahakalattewakele	254.	Mahakalattewa in Kanadara korale.	S. Chinniah and another of Kuvundankulama	Jungle fit for paddy	7	0	38	36
5	Hammillagasmukalana or Mahakalattewakele		do.	do.	do.	3	3	12	36
3A1	Pahalatalawakele	311.	Pahala Talawa in Nuwaragam korale.	D. E. Wanigasuriya	Low jungle	10	1	20	17.50†
12 I	Alutwewakele	386.	Alutwewa in Eppawala korale.	H. M. Appuhamy Vel-Vidane of Alutwewa	Jungle	3	0	18	15§
2	Kongollewatisbamba	423.	Kongollewa in Kadawat korale.	—	Waste land	0	3	9	15  ¶
3	Kongollewapalugamimedda		—	—	Abandoned gangoda	0	1	36	15  ¶
1B	Hokkewelakoddukele	651.	Ilandagahawewa in Nuwaragam korale.	W. Suddahamy, ex Arachchi, and 15 others	Forest	14	3	5	18
1A	Diwulgahahena	696.	Nekattigama in Willachchiya korale.	P. G. Velate, 2 others	Chena	6	0	18	17
24A	Kongahahena		—	B. V. Banda	do.	2	0	22	15

\* These lots were advertised before (*vide Ceylon Government Gazette* No. 6,992 of January 31, 1919).

† Not for sale.

‡ This lot will be sold subject to the conditions that the owner or owners will pay such rates as may be fixed by Government in the future, and that there is no guarantee that the rates fixed will not exceed those now in force for other lands under the Kalawewa-Yoda-ela scheme. For the present the lot is subject to a rate of Rs. 2 per acre per annum.

§ This lot was advertised before (*vide Ceylon Government Gazette* No. 6,710 of April 23, 1915).

|| These lots were advertised before (*vide Ceylon Government Gazette* Nos. 6,971 of October 11, 1918, and 6,986 of December 13, 1918).

¶ These lots will be sold subject to the conditions that the owner or owners will pay such rates as may be fixed by Government in the future, and that there is no guarantee that the rates fixed will not exceed those now in force for other lands under Sangilikanadarawa scheme. For the present the lots are subject to a rate of Rs. 2 per acre per annum.

Further particulars regarding these lands can be obtained from the Government Agent, North-Central Province, and their plans from the Surveyor-General.

Colonial Secretary's Office,  
Colombo, April 17, 1919.

A. S. PAGDEN,  
Acting Colonial Secretary.

## LAND SALES BY THE SETTLEMENT OFFICER.

### CENTRAL PROVINCE.

No. 5,056, S. O.—On Friday, June 6, 1919, at 9 A.M., the Land Settlement Officer will put up for sale or settlement, at Akuramboda Camp, the under-mentioned portions of Crown land, on the terms authorized by Government. Twenty-one allotments of land situated in the Udugoda Udasiya pattu of the Matale North division of the Matale District of the Central Province.

Lot.	Name of Land.	Block survey preliminary plan 37.—Nagahapola.	Name of Claimant.	Description.	Extent.		
					A.	R.	P.
1	Khelwatdeniyapillewa	(1) Durayalayegedara Punched, (2) Neketwalayalayegedara Punched, (3) ditto Maliya	Chena	0	1	22	
22	Ganimmawatta	(1) Khelwattedeniyegegedera Kumuda, (2) Durayalayegedera Punched	Garden	2	1	5	
23	Mahayayadambagahamulawatta	(1) Pallegedera Punched, (2) ditto Kiriya	do.	1	2	31	
24	Ruppegewatta	Wattedurayalagegedera Bandiya of Kosgolla	Jak	0	0	32	
27	Dambagahamulawatta	Durayalagegedera Ausadaya	Garden	0	2	18	
28	Kosgahamulawatta	Pallegedera Punched	do.	0	1	14	
29	Lunumidellawatta	(1) Ditto Kiriya, (2) ditto Punched	do.	3	1	26	
31	Dambagahamulahena	(1) Ditto Punched, (2) ditto Kiriya	Chena	0	3	25	
32	Dematagahamulahena	do.	do.	1	0	16	
33	Serugahamulahena	Durayalagedera Wattuwa	do.	1	2	3	
39	Mahapitiyawatta	(1) Ditto Dingiriya, (2) ditto Punched	Garden	1	1	8	
42	Godakirillagahawatta	(1) Pallegedera Kiriya, (2) Kosgolla Egodagedera Thettu	Plantains	1	1	10	
43	Godakirillagahamulahena	Paldeniylayegedera Bilindi	Chena	2	1	38	
46	Mahapitiyawatta	Durayalayegedera Dingiri	Garden	1	1	10	
47	Nirauwepillewa	Khelwattedeniyegegedera Dingira	Chena	0	1	13	
49	Gederawatta	Durayalagedera Lappi	Garden	0	2	9	
50	Ginnihappugahamulawatta	Durayalagedera Guruwa	do.	0	3	39	
51	Dematagahamulawatta	Nekettayalayegedera Salindu	do.	0	1	13	
54	Mahayayehena	Ihalagedera Herat Mudiyansele Mudiyanse, Korala	do.	5	1	25	

Lot.	Name of Land.	Name of Claimant.	Description.	Extent.	
				A. R. P.	
55	Kandelangahena	(1) Durayalagedera Dingiya, (2) ditto Bilinda, (3) ditto Chena Dothuwa, (4) ditto Dingiriya, (5) ditto Bandiya	do.	1	3 15
56	Katuwatiyahena	Ihalagedera Herat Mudiyanse, Korala	do.	0	1 37

Upset price at Rs. 15 to Rs. 50 per acre. Further information regarding these lands can be obtained from the Land Settlement Officer, and plans of them from the Surveyor-General.

Colonial Secretary's Office,  
Colombo, April 12, 1919.

A. S. PAGDEN,  
Acting Colonial Secretary.

### LAND ACQUISITION NOTICES.

HAVING been duly directed by the Governor, with the advice of the Executive Council, acting under the provisions of "The Land Acquisition Ordinance of 1876," section 6, to take order for the acquisition of the following land, required for a public purpose, namely, for a metal quarry on the 29th mile of the Norwood-Moray road, to wit:—

Lot.	Name of Land.	Description.	Name of Claimant.	Extent.	
				A. R. P.	
1	Rockwood estate	Tea	Mr. Robert Lamb	0	1 15

I hereby give public notice, as required by section 7, that the Government proposes to take possession of the land. All persons interested in the aforesaid land are hereby required to appear personally or by agent before me at the Kandy Kachcheri on May 28, 1919, at 2 P.M., and to state the nature of their respective interests in the land, and the amount and particulars of their claims to compensation for such interests.

Kandy Kachcheri,  
April 25, 1919.

C. S. VAUGHAN,  
Government Agent.

HAVING been duly directed by the Governor, with the advice of the Executive Council, acting under the provisions of "The Land Acquisition Ordinance of 1876," section 6, to take order for the acquisition of the following lands, required for a public purpose, namely, burial ground, to wit:—

Lot.	Name of Land.	Description.	Name of Claimant.	Extent.	
				A. R. P.	
1	Marakkalamahatmayapadinchiwasitiya-watta	Garden	U. L. M. A. Marikar and others of Dikwella	1	1 23 9
2	Do.	do.	do.	0	0 3 6
3	Aliantotam	do.	A. L. S. Hamidu and others of Dikwella	0	0 2

I hereby give public notice, as required by section 7, that the Government proposes to take possession of the lands. All persons interested in the aforesaid lands are hereby required to appear personally or by agent before me at the Dikwella Resthouse on May 20, 1919, at 10 A.M., and to state the nature of their respective interests in the lands, and the amount and particulars of their claims to compensation for such interests.

Matara Kachcheri,  
April 9, 1919.

T. REID,  
Assistant Government Agent.

HAVING been duly directed by the Governor, with the advice of the Executive Council, acting under the provisions of "The Land Acquisition Ordinance of 1876," section 6, to take order for the acquisition of the following lands, required for a public purpose, namely, public market, to wit:—

Lot.	Name of Land.	Description.	Name of Claimant.	Extent.	
				A. R. P.	
1	Kajugasaddara	Paddy field	P. Punchi Appu and others of Malimmada	0	0 39
4	Kaparagehena	Garden	do.	0	0 2 50
5	Kaparagewatta	do.	N. P. C. de Silva and another	0	0 14 87

I hereby give public notice, as required by section 7, that the Government proposes to take possession of the lands. All persons interested in the aforesaid lands are hereby required to appear personally or by agent before me at Weligama Resthouse on May 17, 1919, at 3 P.M., and to state the nature of their respective interests in the lands, and the amount and particulars of their claims to compensation for such interests.

Matara Kachcheri,  
April 9, 1919.

T. REID,  
Assistant Government Agent.

HAVING been duly directed by the Governor, with the advice of the Executive Council, acting under the provisions of "The Land Acquisition Ordinance of 1876," section 6, to take order for the acquisition of the following lands, required for a public purpose, namely, for removing a slip which occurred at the 2 $\frac{3}{4}$  mile of the Ambawela road, to wit:—

Lot.	Name of Land.	Description.	Name of Claimant.	Extent.	
				A. R. P.	
1	Glenorchy estate	Contains tea 35 years old	Proprietors of Glenorchy estate	0	0 6
2	Do.	do.	do.	0	1 0 6
3	Do.	do.	do.	0	0 11 8
4	Do.	do.	do.	0	1 13 6

I hereby give public notice, as required by section 7, that the Government proposes to take possession of the lands. All persons interested in the aforesaid lands are hereby required to appear personally or by agent before me at Badulla Kachcheri on May 29, 1919, at 1 P.M., and to state the nature of their respective interests in the lands, and the amount and particulars of their claims to compensation for such interests.

Badulla Kachcheri,  
April 17, 1919.

A. E. CHRISTOFFELSZ,  
for Government Agent.