

Ceylon Government Gazette

Published by Authority.

No. 7,009 — FRIDAY, MAY 2, 1919.

Part III.—Lands.

Separate paging is given to each Part in order that it may be filed separately.

	PAGE		PAGE		PAGE
Land Settlement Notices :—		Land Sales by the Government Agents :—		Land Sales by the Settlement Officer :—	
Preliminary Notices ..	575	North-Western Province ..	—	Northern Province ..	—
Final Orders ..	590	North-Central Province ..	—	Eastern Province ..	—
Land Sales by the Government Agents :—		Province of Uva ..	608	North-Western Province ..	608
Western Province ..	—	Province of Sabaragamuwa ..	—	North-Central Province ..	—
Central Province ..	607	Land Sales by the Settlement Officer :—		Province of Uva ..	—
Southern Province ..	—	Western Province ..	—	Province of Sabaragamuwa ..	—
Northern Province ..	—	Central Province ..	—	Land Acquisition Notices ..	610
Eastern Province ..	—	Southern Province ..	608	Land Resumption Notices ..	—

PRELIMINARY NOTICES.

Mannar Notice No. 7,197.

Notice under "The Waste Lands Ordinances of 1897, 1899, 1900, and 1903."

TAKE notice that unless within three months from May 2, 1919, the persons, if any, who claim any interest in the land hereinafter mentioned make claim in person or in writing to the said land or to some interest therein to J. M. Davies, Esq., Special Officer appointed under section 28 of "The Waste Lands Ordinances of 1897, 1899, 1900, and 1903," at his office at Colombo :

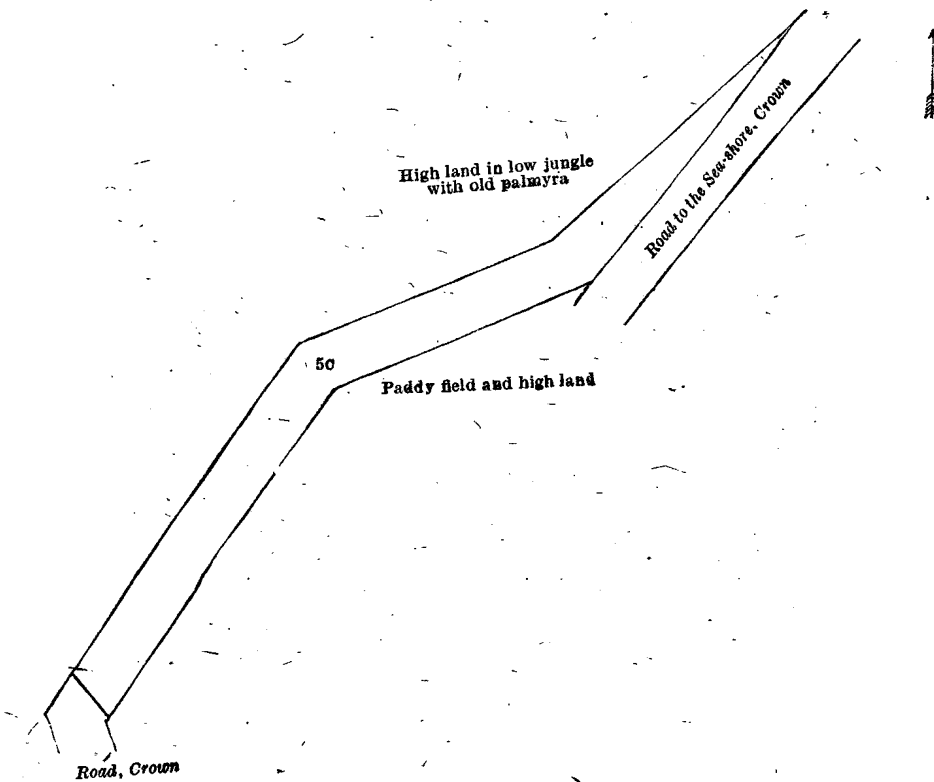
Such Special Officer, in pursuance of the powers vested in him by the said Ordinances, will declare by writing under his hand that the land, to which no claim has been made, is the property of the Crown.

J. M. DAVIES,
Special Officer.

NOTE.—A claim to a right of way over the said lands or any of them is a claim to an interest in the land or lands.

Description of the Land referred to.

The land commonly called or known as road, situate in the Uppukulam division, of Mannar town of Mannar East in Mannar island of the Mannar District, in the Northern Province, containing in extent 20·80 perches, and shown as lot 5c in the plan of Uppukulam division of Mannar town survey and in the annexed diagram; and bounded as follows: on the north by high land in low jungle with old palmyra claimed by Kasinathar Mailwaganam; on the east by the road to the seashore to be declared the property of the Crown under the Waste Lands Ordinances, paddy field and high land claimed by Kasinathar Mailwaganam; on the south by paddy field and high land claimed by Kasinathar Mailwaganam, road to be declared the property of the Crown under the Waste Lands Ordinances; on the west by high land in low jungle with old palmyra claimed by Kasinathar Mailwaganam.



Surveyor-General's Office,
Colombo, March 25, 1919.

Scale of 1 Chain to an Inch.

Mannar S. O. 1—1919.

C. R. LUNDIE,
for Surveyor-General.

Kurunegala Notice No. 7,198.

Notice under "The Waste Lands Ordinances of 1897, 1899, 1900, and 1903."

TAKE notice that unless within three months from May 2, 1919, the persons, if any, who claim any interest in the lands hereinafter mentioned or in any one or more of such lands or to some interest therein make claim in person or in writing to the said lands or any of them or to some interest therein to J. M. Davies, Esq., Special Officer appointed under section 28 of "The Waste Lands Ordinances of 1897, 1899, 1900, and 1903," at his office at Colombo :

Such Special Officer, in pursuance of the powers vested in him by the said Ordinances, will declare by writing under his hand that the said lands, or such of them as to which no claim has been made, are the property of the Crown.

J. M. DAVIES,
Special Officer.

NOTE.—A claim to a right of way over the said lands or any of them is a claim to an interest in the land or lands.

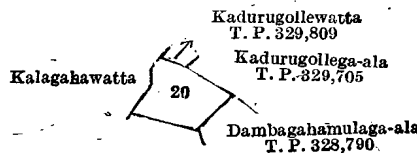
Description of the Lands referred to.

The following lots situated in the village of Doluwa, in the Hetahaye korale of the Hiriyala hatpattu of the Kurunegala District, in the North-Western Province, as described in the annexed diagrams :—

I.—Preliminary plan 1,211.

Lot.	Name of Land.	Extent, A. R. P.
20	Dambaghamulagaala	0 0 29

and bounded as follows : on the north by Kadurugollewatta sold by the Crown (T. P. 329,809), Kadurugollegaala sold by the Crown (T. P. 329,705) ; on the east by Dambaghamulagaala sold by the Crown (T. P. 328,790) ; on the south and west by Kalagahawatta claimed by Digane Arachchilai Manik Naide and others.



Surveyor-General's Office,
Colombo, March 13, 1919.

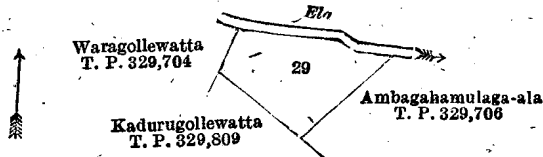
Scale of 4 Chains to an Inch.

A. J. WICKWAR,
for Surveyor-General.

II.—Preliminary plan 1,211.

Lot.	Name of Land.	Extent, A. R. P.
29	Nindahanbindapugaala	0 1 32

and bounded as follows : on the north by an ela ; on the east by Ambaghamulagaala sold by the Crown (T. P. 329,706) ; on the south by Kadurugollewatta sold by the Crown (T. P. 329,809) ; on the west by Waragollewatta sold by the Crown (T. P. 329,704).



Surveyor-General's Office,
Colombo, March 13, 1919.

Scale of 4 Chains to an Inch.

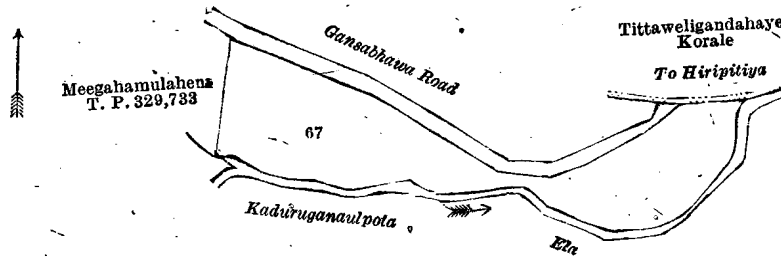
A. J. WICKWAR,
for Surveyor-General.

III.—Preliminary plan 1,211.

Lot. Name of Land.
67 .. Murakarayagewattehena

Extent, A. R. P.
.. 1 2 30

and bounded as follows : on the north by the Gansabhawa road to Hiripitiya, the boundary of the Tittaweligandahaye korale ; on the east and south by the Kadurugahulpota-ela ; on the west by Meegahamulahena sold by the Crown (T. P. 329,733).



Surveyor-General's Office,
Colombo, March 13, 1919.

Scale of 4 Chains to an Inch.


A. J. WICKWAR,
for Surveyor-General.

IV.—Preliminary plan 1,211.

Lot. Name of Land.
97 .. Mylagahamulagaala

Extent, A. R. P.
.. 0 0 24

and bounded as follows : on the north, east, and south by Welyaya (private) ; on the west by Dorakodakumburegodawatta sold by the Crown (T. P. 329,869).



Surveyor-General's Office,
Colombo, March 13, 1919.

Scale of 4 Chains to an Inch.

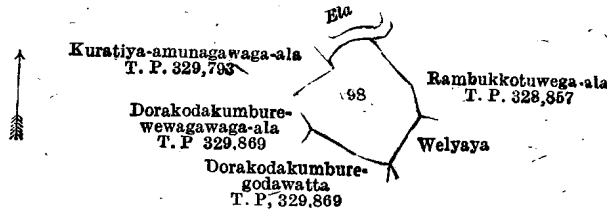
A. J. WICKWAR,
for Surveyor-General.

V.—Preliminary plan 1,211.

Lot. Name of Land.
98 .. Ambagahamulawewagaala

Extent, A. R. P.
.. 0 1 28

and bounded as follows : on the north by an ela ; on the east by Rambukkotuweagaala sold by the Crown (T. P. 328,857), Welyaya (private) ; on the south by Dorakodakumburegodawatta sold by the Crown (T. P. 329,869) ; on the west by Dorakodakumburewewagawagaala sold by the Crown (T. P. 329,869), Kuratiya-amunagawagaala sold by the Crown (T. P. 329,793).



Surveyor-General's Office,
Colombo, March 13, 1919.

Scale of 4 Chains to an Inch.

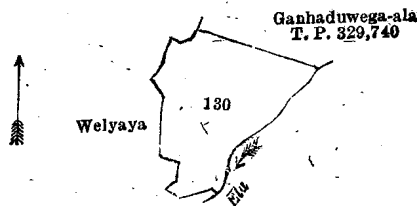
A. J. WICKWAR,
for Surveyor-General.

VI.—Preliminary plan 1,211.

Lot. Name of Land.
130 .. Ganhaduwegala

Extent, A. R. P.
.. 0 2 30

and bounded as follows : on the north by Ganhaduwegala sold by the Crown (T. P. 329,740) ; on the east by an ela (private) ; on the south by an ela (private), Welyaya (private) ; on the west by Welyaya (private).



Surveyor-General's Office,
Colombo, March 13, 1919.

Scale of 4 Chains to an Inch.

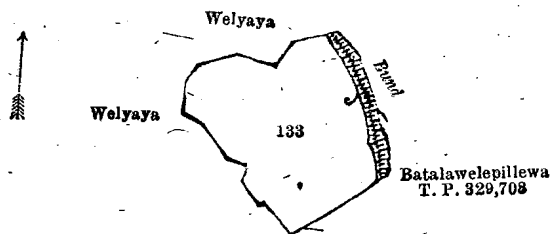
A. J. WICKWAR,
for Surveyor-General.

VII.—Preliminary plan 1,211.

Lot.	Name of Land.
133	Dalupatyayawewa and bund (swamp)

Extent, A. R. P.
1 0 27

and bounded as follows : on the north by Welyaya (private), a bund ; on the east by a bund, Batalawe-pillewa sold by the Crown (T. P. 329,708) ; on the south by Batalawe-pillewa sold by the Crown (T. P. 329,708), Welyaya (private) ; on the west by Welyaya (private).



Surveyor-General's Office,
Colombo, March 13, 1919.

Scale of 4 Chains to an Inch.

A. J. WICKWAR,
for Surveyor-General.

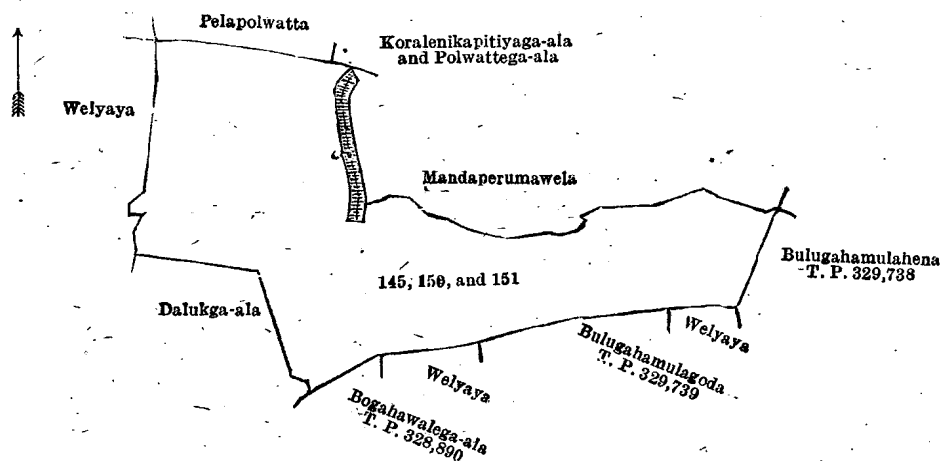
VIII.—Preliminary plan 1,211.

Lot.	Name of Land.
145	Mandaperumapitiya
150	Mandaperumawewa (swamp and tobacco gaala)
151	Mandaperumawewapitiyagaala

Extent, A. R. P.
2 0 13
1 1 37
0 3 4

4 1 14

and bounded as follows : on the north by Pelapolwatta claimed by Wijepala Attapattu Mudiyan-selage Dingiri Banda, Koralenikapitiyagaala and Polwattegaala claimed by Wijepala Attapattu Mudiyan-selage Dingiri Banda, Mandaperumawela claimed by Wijepala Attapattu Mudiyan-selage Dingiri Banda ; on the east by Bulugahamulahena sold by the Crown (T. P. 329,738) ; on the south by Welyaya (private), Bulugahamulagoda sold by the Crown (T. P. 329,739), Welyaya (private), Bogahawalegaala sold by the Crown (T. P. 328,890), Dalukgaala claimed by Herat Mudiyan-selage Kalu Banda and others ; on the west by Welyaya (private).



Surveyor-General's Office,
Colombo, March 13, 1919.

Scale of 4 Chains to an Inch.

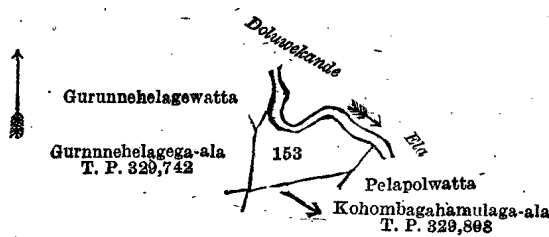
A. J. WICKWAR,
for Surveyor-General.

IX.—Preliminary plan 1,211.

Lot.	Name of Land.
153	Walauwawattegaala

Extent, A. R. P.
0 1 0

and bounded as follows : on the north by the Doluwekande-ela ; on the east by Pelapolwatta claimed by Wijepala Attapattu Mudiyan-selage Dingiri Banda ; on the south by Kohombagahamulagaala sold by the Crown (T. P. 329,808) ; on the west by Gurunnehelagegaala sold by the Crown (T. P. 329,742), Gurunnehelagewatta claimed by Tittiragedera Kiri Naide and others.



Surveyor-General's Office,
Colombo, March 13, 1919.

Scale of 4 Chains to an Inch.

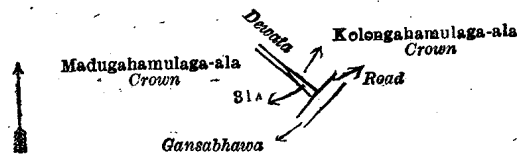
A. J. WICKWAR,
for Surveyor-General.

X.—Preliminary plan 1,211.

Lot.	Name of Land.
31A	Dewata road

Extent, A. R. P.
0 0 1

and bounded as follows : on the north by Kolongahamulagaala claimed by the Crown ; on the east by Kolongahamulagaala claimed by the Crown, the Gansabhawa road ; on the south by the Gansabhawa road, Madugahamulagaala claimed by the Crown ; on the west by Madugahamulagaala claimed by the Crown, a dewata.



Surveyor-General's Office,
Colombo, March 13, 1919.

Scale of 4 Chains to an Inch.

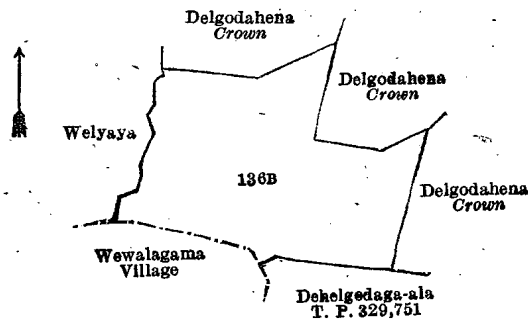
A. J. WICKWAR,
for Surveyor-General.

XI.—Preliminary plan 1,211.

Lot.	Name of Land.
136B	Delgodahena

Extent, A. R. P.
1 3 20

and bounded as follows : on the north and east by Delgodahena claimed by the Crown ; on the south by Dehelgodagaala sold by the Crown (T. P. 329,751), the village limit of Wewalagama ; on the west by Welyaya (private).



Surveyor-General's Office,
Colombo, March 13, 1919.

Scale of 4 Chains to an Inch.

A. J. WICKWAR,
for Surveyor-General.

Kurunegala S. O. 21—1919.

Kurunegala Notice No. 7,199.

Notice under "The Waste Lands Ordinances of 1897, 1899, 1900, and 1903."

TAKE notice that unless within three months from May 2, 1919, the persons, if any, who claim any interest in the lands hereinafter mentioned or in any one or more of such lands or to some interest therein, make claim in person or in writing to the said lands or any of them or to some interest therein to N. A. Hampton, Esq., Special Officer appointed under section 28 of "The Waste Lands Ordinances of 1897, 1899, 1900, and 1903," at his office at Colombo :

Such Special Officer, in pursuance of the powers vested in him by the said Ordinances, will declare by writing under his hand that the said lands, or such of them as to which no claim has been made, are the property of the Crown.

N. A. HAMPTON,
Special Officer.

NOTE.—A claim to a right of way over the said lands or any of them is a claim to an interest in the land or lands.

Description of the Lands referred to.

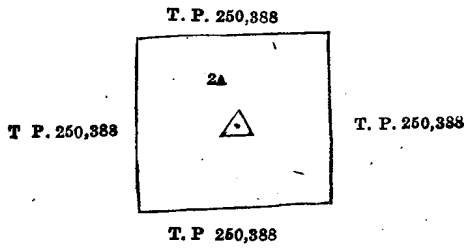
The following lots situated in the village of Dupukewatta, in the Gannawe korale of the Weudawili hatpattu of the Kurunegala District, in the North-Western Province, as described in the annexed diagrams :—

I.—Preliminary plan 1,518.

Lot.	Name of Land.
2A	Batadombagollemukalana (reservation for trigonometrical station)

Extent, A. R. P.
1 2 20

and bounded as follows : on the north, east, south, and west by T. P. 250,388.



Surveyor-General's Office,
Colombo, March 17, 1919.

Scale of 4 Chains to an Inch.

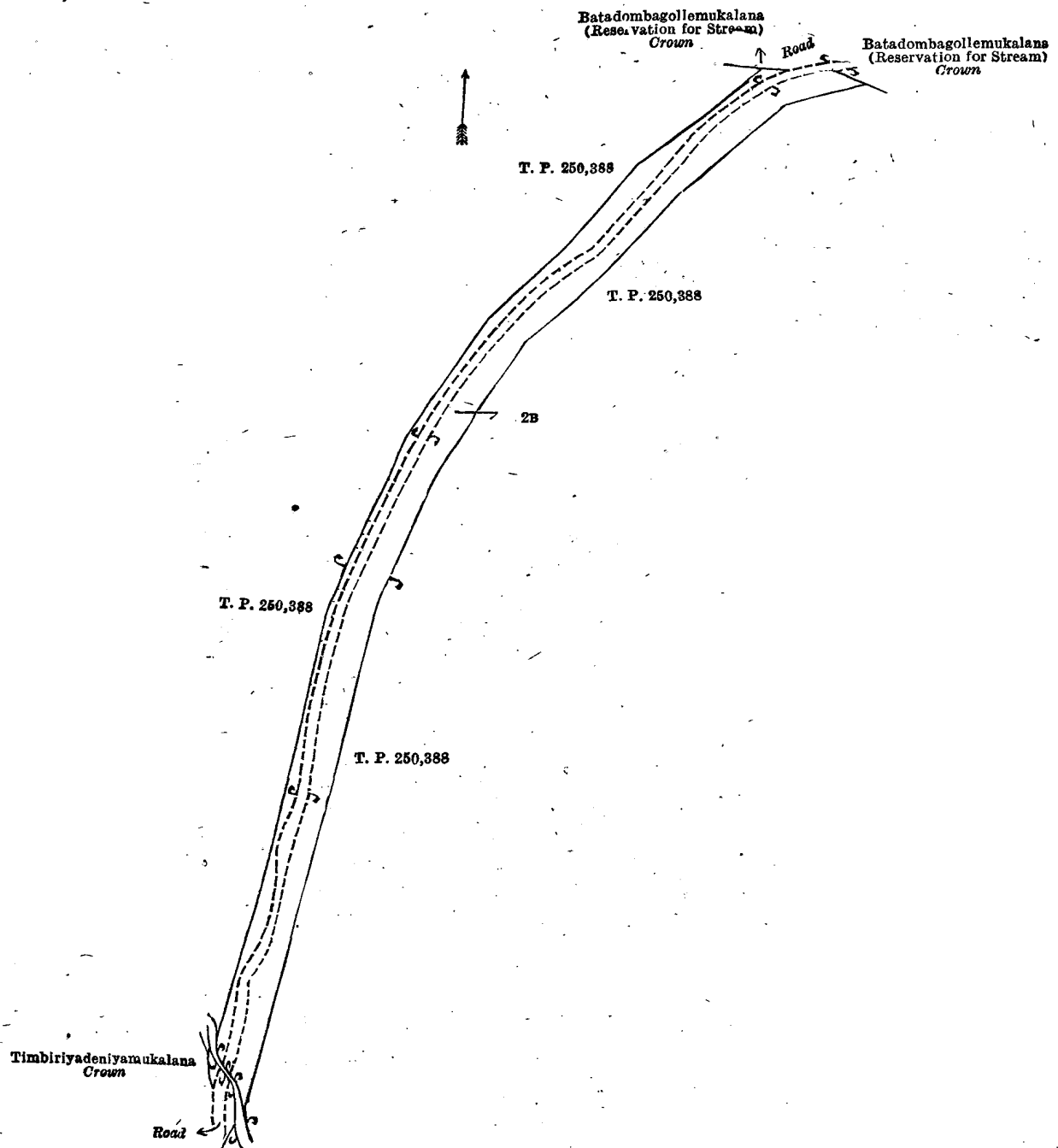
C. R. LUNDIE,
for Surveyor-General.

II.—Preliminary plan 1,518.

Lot.	Name of Land.	Extent, A. R. P.
2B	Batadombagollemukalana (reservation for road)	2 1 16

Extent, A. R. P.
2 1 16

and bounded as follows: on the north by T. P. 250,388, Batadombagollemukalana (reservation for stream) claimed by the Crown, road, Batadombagollemukalana (reservation for stream) claimed by the Crown; on the east by T. P. 250,388; on the south by T. P. 250,388, a road, Timbiriye deniyamukalana declared to be the property of the Crown under the Waste Lands Ordinances; on the west by T. P. 250,388.



Surveyor-General's Office,
Colombo, March 17, 1919.

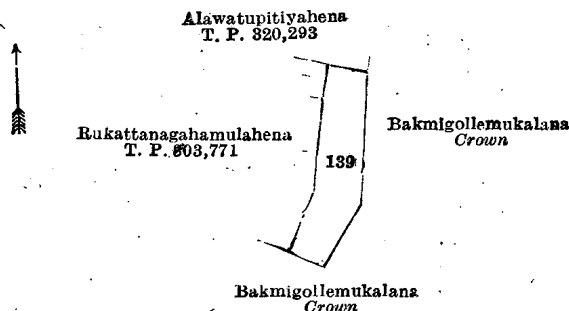
Scale of 4 Chains to an Inch.

C. R. LUNDIE,
for Surveyor-General.

III.—Preliminary plan 1,518.

Lot. Name of Land. Extent, A. R. P.
139 .. Rukattanagahamulahena .. 0 1 20

and bounded as follows: on the north by Alawatupitiyahena sold by the Crown (T. P. 320,293); on the east and south by Bakmigollemukalana declared to be the property of the Crown under the Waste Lands Ordinances; on the west by Rukattanagahamulahena sold by the Crown (T. P. 303,771).



Surveyor-General's Office,
Colombo, March 17, 1919.

Scale of 4 Chains to an Inch.

C. R. LUNDIE,
for Surveyor-General.

Kurunegala S. O. 22—1919.

Anuradhapura Notice No. 7,200.

Notice under "The Waste Lands Ordinances of 1897, 1899, 1900, and 1903."

TAKE notice that unless within three months from May 2, 1919, the persons, if any, who claim any interest in the lands hereinafter mentioned or in any one or more of such lands or to some interest therein make claim in person or in writing to the said lands or any of them or to some interest therein to J. M. Davies, Esq., Special Officer appointed under section 28 of "The Waste Lands Ordinances of 1897, 1899, 1900, and 1903," at his office at Colombo:

Such Special Officer, in pursuance of the powers vested in him by the said Ordinances, will declare by writing under his hand that the said lands, or such of them as to which no claim has been made, are the property of the Crown.

J. M. DAVIES,
Special Officer.

NOTE.—A claim to a right of way over the said lands or any of them is a claim to an interest in the land or lands.

Description of the Lands referred to.

The following lots situated in the village of Katukeliyawa, in the Elwe tulana of the Kanadara korale of the Nuwaragam palata, in the North-Central Province, as described in the annexed diagram:—

Preliminary plan 749.

Lot.	Name of Land.	Extent, A. R. P.	Lot.	Name of Land.	Extent, A. R. P.
1	Cart track	0 0 34	30	Minipitiya	0 2 0
2	Wewihalamukalana	39 1 13	31	Lolugahalanda	3 0 3
3	Mudun-ela	0 0 35	32	Path	0 0 21
4	Kadurugahalanda and Mylagahalanda	65 3 5	33	Lolugahalanda, Wekandapaulalanda	11 0 19
5	Helambagahalanda	42 1 4	36	Wekandapaula-accara	0 0 30
6	Do. (reservation for path)	0 2 25	37	Horow-ela	0 0 4
7	Hikgahalanda, Kongahalanda, and Kadurugahalanda	18 1 23	38	Katukelelanda, Wekandapahalalanda (part of tank bund reservation)	0 2 20
8	Kongahalanda and Kadurugahalanda	5 1 21	39	Tisbamba	1 1 39
9	Mudun-ela	0 1 13	40	Do.	2 0 5
10	Wewihalamukalana	55 1 21	49	Kumbukwale-ela and Kadawale-ela	0 2 3
11	Galpitiye-ela	0 0 39	49½	Kadawale-ela	0 0 3
12	Katukeliyawewewa	36 3 25	50	Wihenalanda	7 1 36
13	Horowgaweidama and Wekandapaulalanda	1 3 24	51	Do.	3 2 7
16	Cart track	0 0 37	52	Pahala-ela	0 0 17
17	Adipara	0 0 3	54	Wihenalanda	3 2 30
18	Wekandapahalamukalana (reservation for Andarawewa tank bund)	1 2 1	55	Pahalamukalana, Tammanakanda-	7 0 8
19	Adipara	0 0 4	57	Pahala-ela	0 2 10
20	Andarawewa	10 2 25	61	Nugagahalanda, Dambagahalanda, and Palugahalanda	4 0 3
21	Bogahalanda	15 2 26	62	Adipara	0 0 12
22	Adipara	0 0 10	63	Katukelelanda, Dambagahalanda, and Siyambalagahalanda	7 2 17
23	Boradamunagahalanda, Kongahalanda, Wihenalanda	10 3 12	64	Cart track	0 0 30
25	Wekandapahalamukalana	11 3 6	65	Katukelelanda, Palugahalanda, and Mylagahalanda	26 3 25
26	Kaduwa-ela	0 0 24			
27	Do.	0 0 12			
29	Welkatuwamukalana, Wekandapahalamukalana, and Andarawewapahalamukalana	28 1 18			427 1 2

and bounded as follows: on the north by the boundary of the Kende korale; on the east by the village limit of Moragahawala; on the south by the village limits of Moragahawela and Hettikattiya; on the west by the boundary of Kende korale.

Description of the Lands referred to.

The following lots situated in the village of Kudakapirigama, in the Elwe tulana of the Kanadara korale of the Nuwaragam palata, in the North-Central Province, as described in the annexed diagram:—

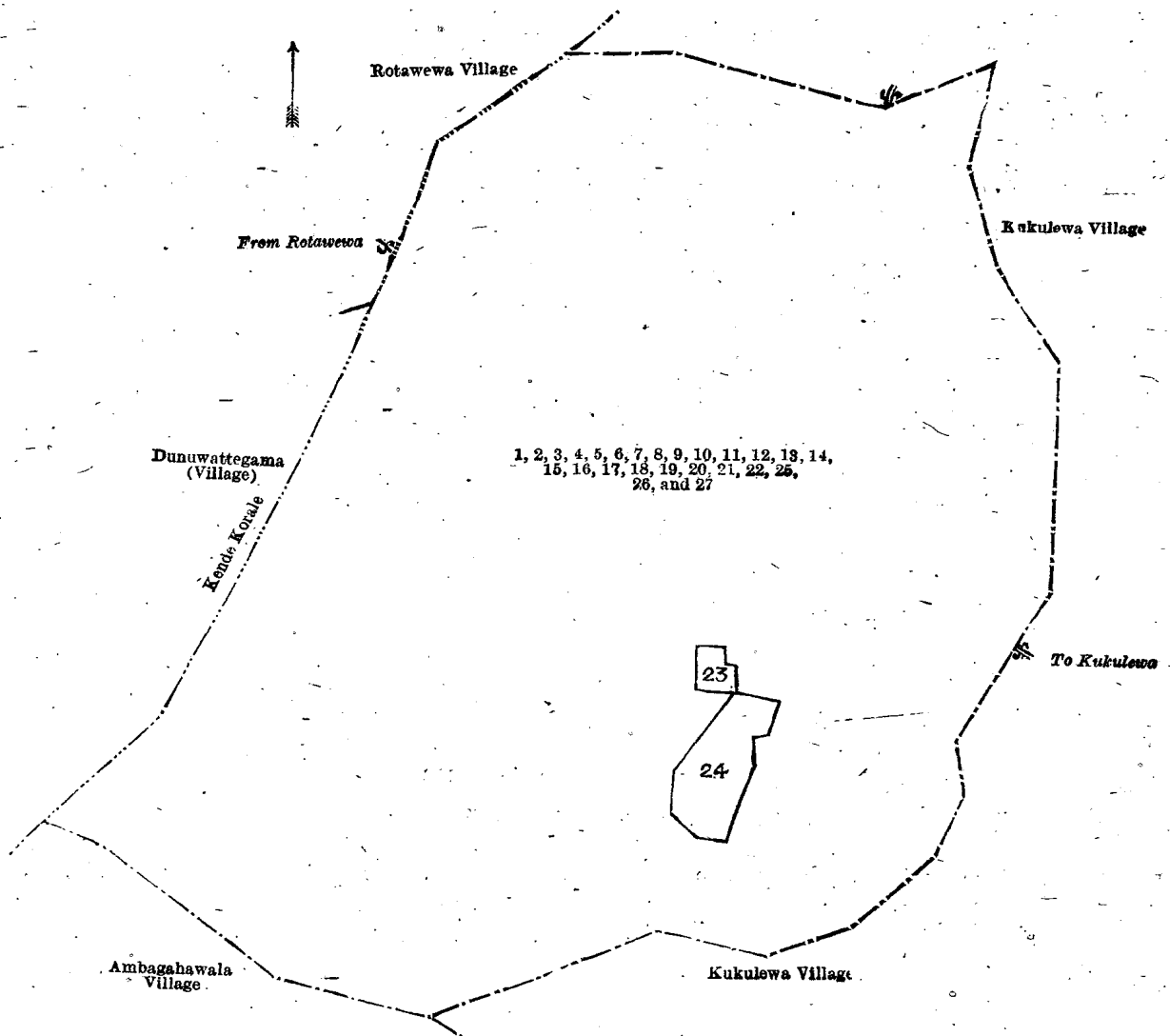
Preliminary plan 755.

Lot.	Name of Land.	Extent, A. R. P.	Lot.	Name of Land.	Extent, A. R. P.
1	Serugahalanda	17 3 35	15	Dambagaha-ela (stream)	0 1 10
2	Niyandagalemukalana	34 3 11	16	Boradamunagahalanda	25 0 26
3	Kayanwale-ela (stream)	0 1 39	17	Palugasmukalana	183 1 6
4	Galwetiypaulamukalana	36 0 38	18	Boradamunagahalanda	10 3 18
5	Mylagahalanda	32 1 30	19	Wekandapahalamukalana (reserved for tank bund)	3 0 28
6	Kudakapirigamewewa (tank and bund)	51 2 30	20	Wekandapahalamukalana	2 0 20
7	Niyandagalemukalana	5 0 37	21	Horow-ela (channel)	0 0 9
8	Mudunela (stream)	0 3 3	22	Horowelebima (old reservation for Horow-ela)	0 0 21
9	Niyandagalemukalana	10 0 1	25	Godakirillagahalanda welkatuwa	38 2 0
10	Serugahalanda	2 1 12	26	Path	0 0 2
11	Cart track	0 2 13	27	Cart track	0 0 27
12	Pathway (reserved for pathway to cemetery)	0 0 16			
13	Minipitiya (reserved for cemetery)	0 2 0			
14	Dambagahalanda	11 1 11			468 1 3

and bounded as follows: on the north and east by the village limit of Kukulewa; on the south by the village limit of Kukulewa, the village limit of Ambagahawala; on the west by the boundary of the Kende korale (the village limits of Dunuwattegama and Rotawewa).

NOTE.—The following lots lying within the above-mentioned boundaries are excluded from this notice, and their aggregate acreage of 7 acres 2 roods and 27 perches is not contained in the acreage of 468 acres 1 rood and 3 perches given above:—

Lot.	Name of Land.	Extent, A. R. P.
23	Dambagaha-accare (T. P. 328,851)	1 1 5
24	Puranakumbura	6 1 22
		7 2 27



Surveyor-General's Office,
Colombo, March 29, 1919.

Scale of 16 Chains to an Inch.
Anuradhapura S. O. 3—1919.

C. R. LUNDIE,
for Surveyor-General.

Anuradhapura Notice No. 7,202.

Notice under "The Waste Lands Ordinances of 1897, 1899, 1900, and 1903."

TAKE notice that unless within three months from May 2, 1919, the persons, if any, who claim any interest in the lands hereinafter mentioned or in any one or more of such lands or to some interest therein make claim in person or in writing to the said lands or any of them or to some interest therein to J. M. Davies, Esq., Special Officer appointed under section 28 of "The Waste Lands Ordinances of 1897, 1899, 1900, and 1903," at his office at Colombo :

Such Special Officer, in pursuance of the powers vested in him by the said Ordinances, will declare by writing under his hand that the said lands, or such of them as to which no claim has been made, are the property of the Crown.

J. M. DAVIES,
Special Officer.

NOTE.—A claim to a right of way over the said lands or any of them is a claim to an interest in the land or lands.

Description of the Lands referred to.

The following lots situated in the village of Diulwewa, in the Elwe tulana of the Kanadara korale of the Nuwaragam palata, in the North-Central Province, as described in the annexed diagram:—

Preliminary plan 748.

Lot.	Name of Land.	Extent, A. R. P.	Lot.	Name of Land.	Extent, A. R. P.
1	Maiyadisola	15 3 33	17	Niravimadu (water-hole)	0 0 20
2	Footpath	0 0 12	18	Kalladichenayaya	8 0 26
3	Netunkandesola	57 2 12	19	Path	0 1 15
4	Netunkanda	3 0 32	20	Road reservation	0 0 7
5	Kalladichenayaya and Kulattumel-karaichenayaya	97 0 30	21	Cemetery	0 2 1
6	Footpath and reservation	0 1 9	22	Tisbamba	2 0 11
7	Kulattumelkaraichenayaya	24 0 21	24	Wekandebima and Ehetugahahena (reservation for tank bund)	3 0 1
8	Footpath and reservation	0 1 20	25	Pandarellewe-ela (stream)	0 1 1
9	Kulattumelkaraichenayaya	30 0 14	26	Ehetugahahena	63 0 18
10	Dediriadilanda	24 2 25	27	Horow-ela (field channel)	0 0 36
11	Footpath	0 0 22	29	Do.	0 0 36
12	Kanda-adichchahena and Ehetugahahena	44 1 10	32	Bogahahena	59 2 3
13	Diulwewa (tank)	88 3 38	33	Footpath	0 0 16
14	Niravimadu (water-hole)	0 0 20	34	Welapahalakebella	0 2 3
15	Do.	0 1 10	37	Horow-ela (field channel)	0 0 24
16	Gala (rock)	12 2 18			538 1 24

and bounded as follows : on the north by the boundary of Kende korale (the village limits of Puliyanikulama and Nekatunuwewa) ; on the east by the boundary of Uddiyankulam korale (the village limit of Tulakkaragama) ; on the south by the village limits of Andaragollewa and Kahatagollewa ; on the west by boundary of Kende korale (the village limits of Pinogama and Puliyanikulama).

NOTE.—The following lots lying within the above-mentioned boundaries are excluded from this notice, and their aggregate acreage of 43 acres 3 roods and 8 perches is not included in the acreage of 538 acres 1 rood and 24 perches given above :—

Preliminary plan 748.

Lot.	Name of Land.	Extent, A. R. P.	Lot.	Name of Land.	Extent, A. R. P.
A 23	Gangoda	2 1 15	A 36	Akkaravayal	0 2 1
A 28	Puranawela	32 3 36	A 38	Do.	0 1 35
A 30	Alutwatta	0 1 16			
A 31	T. Ps. 314,275 and 314,276	3 0 7			43 3 8
A 35	T. P. 220,279	4 0 18			

[For Diagram see page 585.]

Anuradhapura Notice No. 7,203.

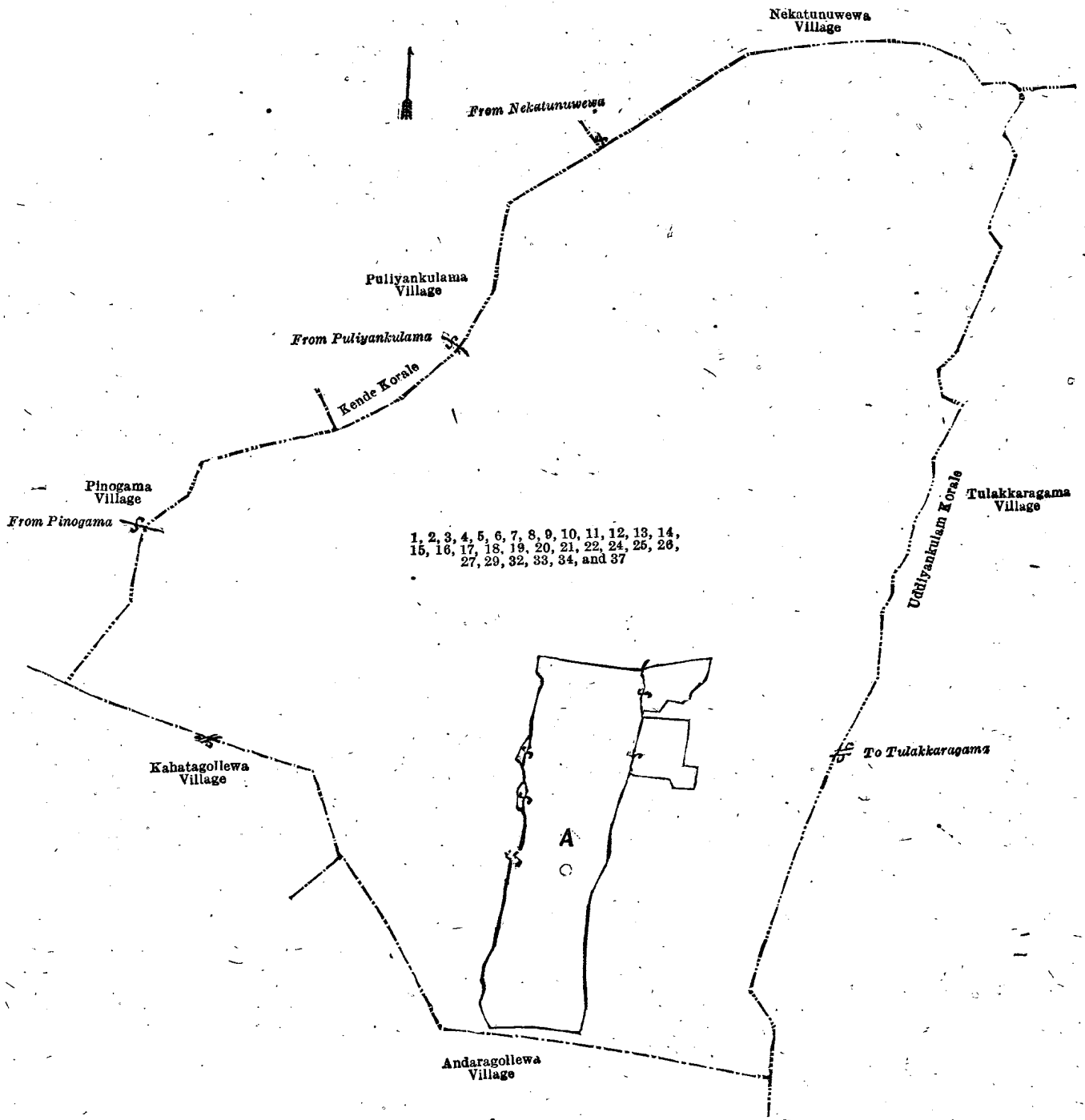
Notice under "The Waste Lands Ordinances of 1897, 1899, 1900, and 1903."

TAKE notice that unless within three months from May 2, 1919, the persons, if any, who claim any interest in the lands hereinafter mentioned or in any one or more of such lands or to some interest therein make claim in person or in writing to the said lands or any of them or to some interest therein to J. M. Davies, Esq., Special Officer appointed under section 28 of "The Waste Lands Ordinances of 1897, 1899, 1900, and 1903," at his office at Colombo :

Such Special Officer, in pursuance of the powers vested in him by the said Ordinances, will declare by writing under his hand that the said lands, or such of them as to which no claim has been made, are the property of the Crown.

J. M. DAVIES,
Special Officer.

NOTE.—A claim to a right of way over the said lands or any of them is a claim to an interest in the land or lands.



Surveyor-General's Office,
Colombo, March 25, 1919.

Scale of 16 Chains to an Inch.
Anuradhapura S. O. 4—1919.

C. R. LUNDIE.
for Surveyor-General.

Description of the Lands referred to.

The following lots situated in the village of Kukulewa, in the Elwe tulana of the Kanadara korale of the Nuwaragam palata, in the North-Central Province, as described in the annexed diagram:—

Preliminary plan 756.

Lot.	Name of Land.	Extent, A. R. P.	Lot.	Name of Land.	Extent, A. R. P.
1 ..	Kayanwale-ela (stream)	0 0 18	11 ..	Kongahahena, Kolongahahena (part of chena reserve)	24 2 27
2 ..	Polkudugalemukalana	113 1 19	12 ..	Galpalessemukalana	44 2 4
3 ..	Gedambahena, Godakiralagahahena (part of chena reserve)	165 1 4	13 ..	Cart track	0 1 11
4 ..	Nitulgaswewemukalana (part of chena reserve)	43 1 17	14 ..	Galpalessemukalana	14 3 16
5 ..	Ehetugahamukalana	5 0 13	15 ..	Kukulewewewa (tank and bund)	76 2 29
6 ..	Dahayehenyaya (part of chena reserve)	48 3 5	16 ..	Waste land (reservation for tank bund)	3 3 14
7 ..	Nitulgaswewemukalana (reservation for stream)	6 2 0	17 ..	Godakiralagahahena, Galkaruhena (reservation for cart track)	0 2 11
8 ..	Part of Mudun-ela (stream)	0 0 20	18 ..	Galkaruhena, Andarahena (part of chena reserve)	63 1 38
9 ..	Mudun-ela (stream)	0 2 5	19 ..	Galkaruhena (reservation for path)	1 0 19
10 ..	Nitulgaswewemukalana (reservation for stream)	4 1 36	20 ..	Footpath	0 1 0
			21 ..	Kongahahena	6 1 35

Lot.	Name of Land.	Extent, A. R. P.	Lot.	Name of Land.	Extent, A. R. P.
22	Tisbamba (sanitary reserve)	2 2 16	65	Rampatwilaoyemukalana (reservation for tank bund)	0 3 39
24	Cart track	0 3 16	66	Meegahahena	14 2 16
25	Welkatuwa	1 2 16	67	Andarahena	35 3 39
27	Tisbamba (sanitary reserve)	2 3 28	68	Ratmalgahawekanda (tank and bund)	0 2 26
31	Horow-ela (field channel)	0 0 13	69	Kongahamukalana	10 3 12
32	Minipittenjehena, Galgodahena	59 1 33	71	Indihenemukalana (reservation for stream)	2 3 16
33	Footpath	0 0 8	72	Part of Mekichchewe-oya (stream)	0 0 5
34	Karandehena	1 2 22	73	Timbirigahamukalana, Bokalawewewelkatuwa	12 0 27
35	Ebawale-ela (stream)	2 0 0	74	Mekichchewe-oya (stream)	1 1 31
36	Part of Kumbukwale-ela (stream)	0 0 11	75	Timbirigahamukalana (reservation for stream)	8 0 16
37	Karandehena	4 2 19	77	Ratmalgahawewewelkatuwa	0 3 13
39	Footpath	0 0 5	78	Do. (reservation for tank bund)	1 0 30
40	Walkatuwa	3 2 16	82	Timbirigahamukalana	3 2 36
43	Rampatwilaoyemukalana (reservation for stream)	2 1 10	83	Footpath	0 0 3
44	Rampatwilaoya (stream) (part of)	0 3 22	84	Do.	0 0 3
49	Kumbukgahamukalana	2 2 37	85	Hingurehena, Bokalawewewelkatuwa	29 2 24
50	Helambagahakele (reservation for stream)	0 1 5	87	Footpath	0 0 3
52	Path (reservation for path to cemetery)	0 0 6	88	Bokalawewewelkatuwa	8 0 26
53	Minipitiya (cemetery)	0 2 0	90	Footpath	0 0 4
54	Palugahamukalana	18 2 17	91	Bokalawewewelkatuwa (reservation for tank bund)	2 0 4
55	Rampatwila-oya (stream)	4 1 29	92	Bokalawewa (tank and bund)	13 1 33
56	Rampatwilaoyemukalana (reservation for stream)	1 0 5	93	Virendaheenamukalana	19 3 22
59	Cart track (part of)	0 0 25	94	Footpath	0 0 13
60	Alutwelekatuwa, Galahitiwalemukalana	20 2 28	95	Virendaheenamukalana	26 0 33
61	Gahahitiwale-ela (stream)	0 1 1	96	Part of main road	0 2 16
62	Welpahu-ela (do.)	0 0 26			
63	Galahitiwalemukalana	9 1 18			
64	Ratmalgahawewa (tank and bund)	38 3 1			
					997 2 24

and bounded as follows: on the north by the boundary of the Kende korale (the village limits of Miwamalewa and Bandara Ratmale); on the east by the village limit of Punchedi Hammillewa, the village limit of Punchedi Hammillewa (part of Mudun-ela), the village limit of Punchedi Hammillewa, the village limit of Rotapokuna, the village limit of Rampatwila (part of Kumbukwale-ela); on the south by the village limit of Rampatwila (part of Rampatwila-oya), the village limit of Rampatwila, the village limit of Rampatwila (part of cart track to Paluwewa), the village limit of Paluwewa, the village limit of Paluwewa (part of main road from Trincomalee to Anuradhapura), the village limit of Sippikulam; on the west by the village limit of Ambagahawala, the village limit of Ambagahawala (part of Mekichchewe-oya), the village limit of Ambagahawala, the village limit of Kuda Kapirigama, the boundary of the Kende korale (the village limits of Rotawewa and Miwamalewa).

NOTE.—The following lots lying within the above-mentioned boundaries are excluded from this notice, and their aggregate acreage of 148 acres 3 roods and 7 perches is not included in the acreage of 997 acres 2 roods and 24 perches given above:—

Preliminary plan 756.

Lot.	Name of Land.	Extent, A. R. P.	Lot.	Name of Land.	Extent, A. R. P.
23	Godakiralagahawatuwaya	2 2 36	A 48	Kumbukgaha-accare, Helambagaha-accare (T. Ps. 245,336, 246,071)	7 3 35
A 26	Palugahawatta	1 0 26	A 51	Helambagahakumbura	0 2 15
A 28	Gammedda	4 2 12	B 57	Accarawela	0 3 21
A 29	Puranawela, Kotuwela	22 0 30	B 58	Do. (T. Ps. 246,008, 315,471)	11 2 31
A 30	Meegaha-accare (T. P. 161,156)	3 3 23	70	Indiheneaccare (T. P. 320,146)	23 0 18
A 33	Diwulgasaccare, Siyambalagaha-accare, Meegaha-accare (T. Ps. 321,623, 318,727, 245,013)	16 3 7	C 76	Timbirigahamukalana (T. P. 322,689)	24 0 22
A 41	Lolugaha-accare	4 0 32	C 79	Accarawela	1 1 37
A 42	Do.	0 1 3	C 80	Ratmalgahawewa, Accarawela (T. P. 233,578)	8 2 25
A 45	Diulgaha-accare (T. P. 246,010)	2 2 1	C 81	Accarawela	0 1 39
A 45½	Do.	0 1 38	D 86	Katuaccare (T. Ps. 216,405, 253,914)	10 0 25
A 46	Old reservation for path	0 0 18	D 89	Bokalawewewalkatuwa	0 0 27
A 47	Meegahagodella	0 2 6			
					148 3 7

[For Diagram see page 587]

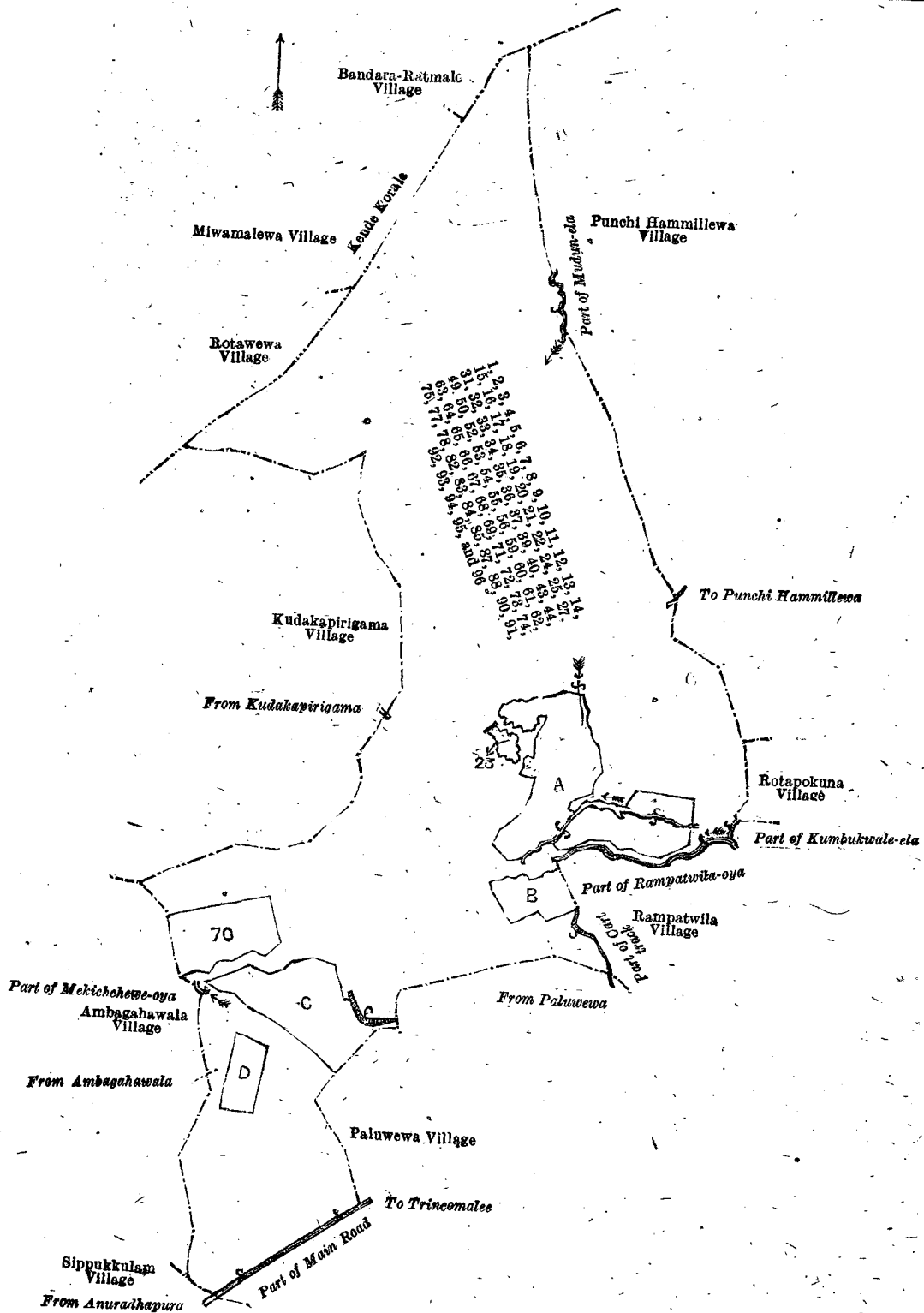
Ratnapura Notice No. 7,204.

Notice under "The Waste Lands Ordinances of 1897, 1899, 1900, and 1903."

TAKE notice that unless within three months from May 2, 1919, the persons, if any, who claim any interest, including claims to right of way, in the lands hereinafter mentioned or in any one or more of such lands or to some interest therein make claim in person or in writing to the said lands or any of them or to some interest therein to the Government Agent of the Province of Sabaragamuwa at the Ratnapura Kachcheri:

Such Government Agent, in pursuance of the powers in him vested by the said Ordinances, will declare by writing under his hand that the said lands, or such of them as to which no claim has been made, are the property of the Crown.

B. CONSTANTINE,
Government Agent.



Surveyor-General's Office,
Colombo, March 28, 1919.

Scale of 32 Chains to an Inch.

C. R. LUNDIE,
for Surveyor-General.

Anuradhapura S. O. 5—1919.

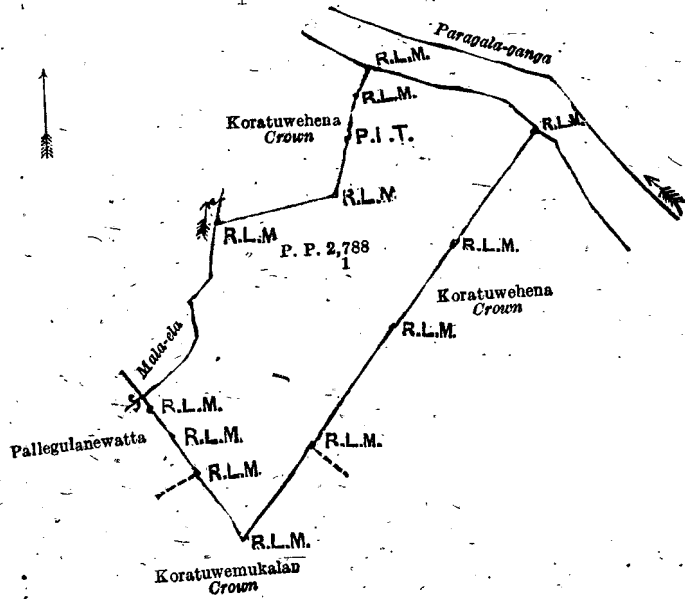
Description of the Lands referred to.

The following lots situated in the village of Paragala, in Palle pattu of Kukul korale of the Ratnapura District, in the Province of Sabaragamuwa, as described in the annexed diagrams:—

I.—Preliminary plan 2,788.

Lot.	Name of Land.	Extent, A. R. P.
1	Ittagalahena	3 1 33

and bounded as follows : on the north by Paragala-ganga ; on the east by Koratuwehena claimed by the Crown, Koratuwe-mukalana claimed by the Crown ; on the south by Koratuwemukalana claimed by the Crown, Pallegulanewatta claimed by W. M. Madduma Bandara and others ; on the west by Mala-ela, Koratuwehena claimed by the Crown.



Surveyor-General's Office,
Colombo, February 1, 1919.

Scale of 4 Chains to an Inch.

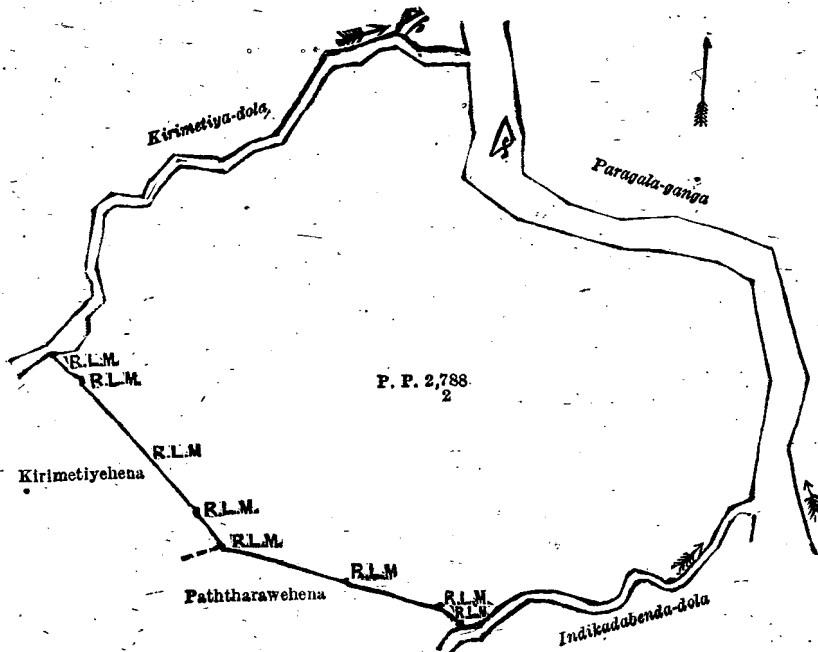
A. H. G. DAWSON,
for Surveyor-General.

II.—Preliminary plan 2,788.

Lot.	Name of Land.	Extent, A. R. P.
2	Kirimetiyeheha	11 1 18

Extent, A. R. P.
11 1 18

and bounded on the north by Kirimetiya-dola, Paragala-ganga; on the east by Paragala-ganga; on the south by Indika danda-benda-dola, Paththarawehena claimed by W. M. Madduma Bandara and others, Kirimetiyeheha claimed by W. M. Madduma Bandara and others; on the west by Kirimetiya-dola.



Surveyor-General's Office,
Colombo, February 1, 1919.

Scale of 4 Chains to an Inch.

A. H. G. DAWSON,
for Surveyor-General.

Ratnapura Notice No. 7,205.

Notice under "The Waste Lands Ordinances of 1897, 1899, 1900, and 1903."

TAKE notice that unless within three months from May 2, 1919, the persons, if any, who claim any interest, including claims to right of way, in the lands hereinafter mentioned or in any one or more of such lands or to some interest therein make claim in person or in writing to the said lands or any of them or to some interest therein to the Government Agent of the Province of Sabaragamuwa at the Ratnapura Kachcheri:

Such Government Agent, in pursuance of the powers in him vested by the said Ordinances, will declare by writing under his hand that the said lands, or such of them as to which no claim has been made, are the property of the Crown.

B. CONSTANTINE,
Government Agent.

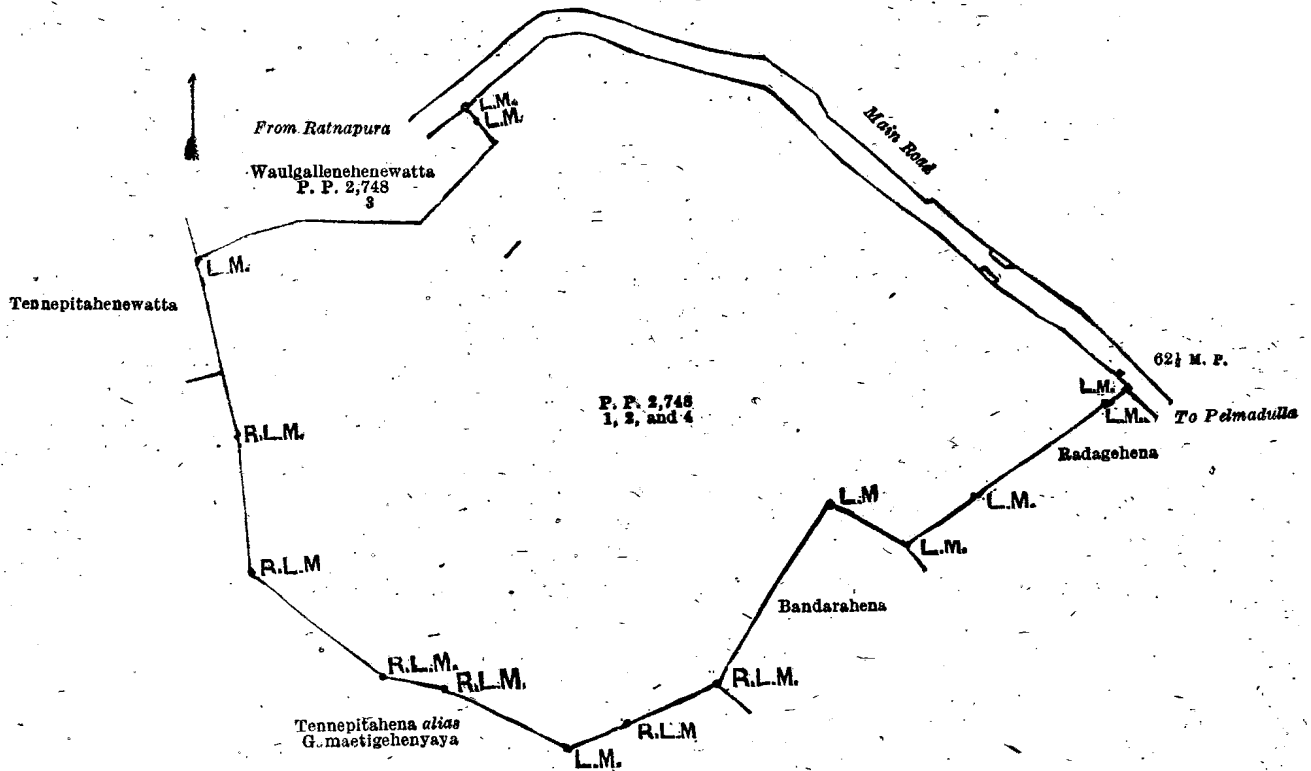
Description of the Lands referred to.

The following lots situated in the village of Lellopitiya, in Uda pattu of Nawadun korale of the Ratnapura District, in the Province of Sabaragamuwa, as described in the annexed diagram :—

Preliminary plan 2,748.

Lot.	Name of Land.	Extent, A. R. P.
1	Waulgallenehenyaya <i>alias</i> Bandarahena	10 3 3
2	Do.	5 2 20
4	Waulgallenehenewatta <i>alias</i> Bandarahenawatta (reservation for main road)	0 1 30
		16 3 13

and bounded as follows : on the north by Waulgallenehenewatta claimed by D. F. N. Karunaratne and others (P. P. 2,748/3), main road from Ratnapura to Pelmadulla ; on the east by the main road from Ratnapura to Pelmadulla ; on the south by Radagehena claimed by U. A. Tepanis Appuhamy, Bandarahena claimed by U. A. Tepanis Appuhamy, Tennepitahena *alias* Gamaetigehenyaya claimed by N. D. A. Perera Appuhamy and others ; and on the west by Tennepitahena *alias* Gamaetigehenyaya claimed by N. D. A. Perera Appuhamy and others, and Tennepitahenewatta claimed by K. A. Telenig Appu.



Surveyor-General's Office,
Colombo, January 24, 1919.

Scale of 4 Chains to an Inch.

C. H. VINCE,
for Surveyor-General.

Anuradhapura Notice No. 7,206.

Notice under "The Waste Lands Ordinances of 1897, 1899, 1900, and 1903."

TAKE notice that unless within three months from May 2, 1919, the persons, if any, who claim any interest in the lands hereinafter mentioned or in any one or more of such lands or to some interest therein make claim in person or in writing to the said lands or any of them or to some interest therein to J. M. Davies, Esq., Special Officer appointed under section 28 of "The Waste Lands Ordinances of 1897, 1899, 1900, and 1903," at his office at Colombo :

Such Special Officer, in pursuance of the powers vested in him by the said Ordinances, will declare by writing under his hand that the said lands, or such of them as to which no claim has been made, are the property of the Crown.

J. M. DAVIES,
Special Officer.

NOTE—A claim to a right of way over the said lands or any of them is a claim to an interest in the land or lands.

Description of the Lands referred to.

The following lots situated in the village of Punchi Hammillewa, in the Elwe tulana of the Kanadara korale of the Nuwaragam palata, in the North-Central Province, as described in the annexed diagram :—

Preliminary plan 757.

Lot.	Name of Land.	Extent, A. R. P.	Lot.	Name of Land.	Extent, A. R. P.
1	Hedawakagahamukalana, Tammanna-kandemukalana, Diggalemukalana	148 3 33	18	Wekandebima (reservation for tank bund)	3 2 23
2	Kongahahena, Kongahalanda, Nugahahena (chena reserve)	100 3 21	20	Tisbamba	2 1 9
3	Kongahahena (reservation for stream)	5 2 28	21	Siyambalagahahena, Diggalahena, Kongahahena, Nugahalanda, Nugahahena	40 1 21
4	Mudun-ela	0 3 19	22	Cart track	0 3 11
5	Cart track (half the area of cart track)	0 1 11	23	Mylagahahena, Ehetagahahena, Hedawakagahalanda, Hedawakagahahena	36 1 17
5½	Cart track	0 2 6	24	Ehetagahahena	0 2 7
6	Kolongahahena	68 1 17	27	Ela	0 2 20
7	Kayamemukalana	39 0 39	28	Path	0 0 34
8	Bulugahahena, Nugahahena, Kurundugahahena, Moragahahena (chena reserve)	85 1 19	29	Minipitiya (cemetery)	0 2 1
9	Mudun-ela	0 0 21	30	Nugahahena	74 1 16
10	Mudun-ela (half the area of stream)	0 0 20	32	Ihathaccare	1 1 38
11	Punchihammillewewewa (tank and bund)	73 0 14	34	Ela	0 0 20
12	Galpalassemukalana	17 3 22	37	Palanwetiya (tank bund)	0 2 6
13	Nugahahena	7 2 39	39	Wagale-ela	0 1 3
14	Cart track	0 2 13	42	Do.	0 0 25
					712 0 13

and bounded as follows : on the north by the boundary of the Kende korale (the village limit of Bandara Ratmale); on the east by Tammannakanda, the village limit of Hettikattiya, the village limit of Rotapokuna, the village limit of Rotapokuna (cart track (half)), the village limit of Rotapokuna; on the south by the village limit of Rotapokuna; on the west by the village limit of Kukulewa, the village limit of Kukulewa (Mudun-ela (half)), the village limit of Kukulewa.

NOTE—The following lots lying within the above-mentioned boundaries are excluded from this notice, and their aggregate acreage of 57 acres and 29 perches is not included in the acreage of 712 acres and 13 perches given above:—

Preliminary plan 757.

Lot.	Name of Land.	Extent, A. R. P.	Lot.	Name of Land.	Extent, A. R. P.
15	Siyambalagaha-accare	0 0 37	35	Dambagaha-accare	0 1 12
16	Do.	0 0 23	36	T. P. 160,662	5 0 24
17	T. P. 219,570	2 0 16	38	Dambagaha-accare	2 1 3
19	Gangoda	3 1 30	40	Palanwetiyekele	0 3 34
23½	Ehetagahahena	1 0 5	41	T. Ps. 317,320, 186,873, 218,343, and 241,835	11 1 3
25	T. P. 192,765	1 0 36	43	Palugaha accare	0 0 36
26	Kotuwela	7 1 11			
31	Mahawela	17 0 21			
33	T. P. 261,103	4 1 18			57 0 29

[For Diagram see page 591.]

FINAL ORDERS.

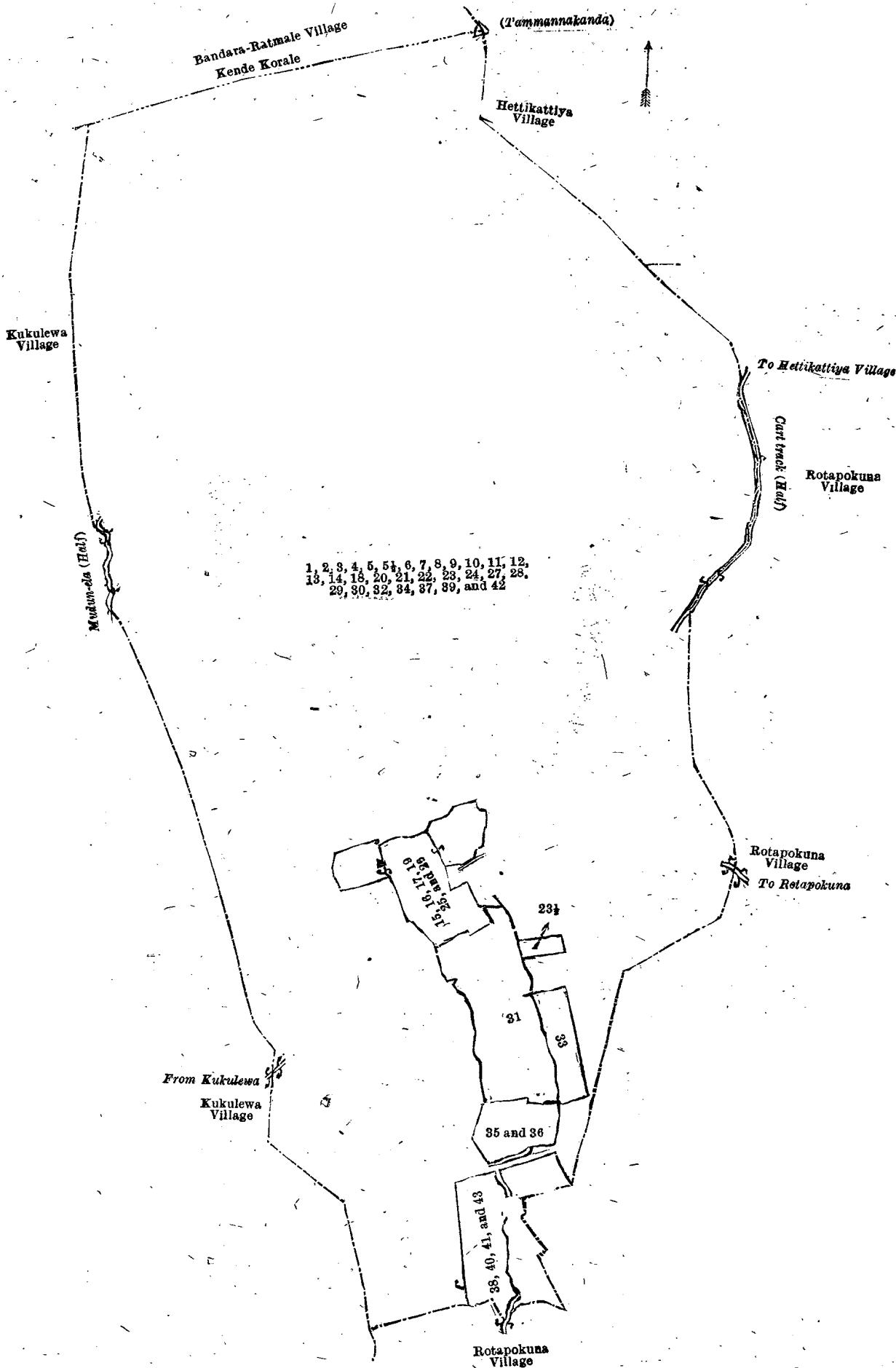
Kurunegala S. O. No. 2,538.

Order under Section 4, Sub-section (1), of "The Waste Lands Ordinances of 1897, 1899, 1900, and 1903," declaring Lands to be Crown Property.

In the matter of the lands commonly called or known as part of Kuda-oya (river), ela, &c., situate in the village of Bakunawala, in the Baladora korale of the Dewamedi hatpattu of the Kurunegala District, in the North-Western Province, and of "The Waste Lands Ordinances of 1897, 1899, 1900, and 1903."

WHEREAS in pursuance of section 1 of the said Ordinances it was duly notified on the 9th day of February, 1917, that if no claim to the lands commonly called or known as part of Kuda-oya (river), ela, &c., situate in the village of Bakunawala, in the Baladora korale of the Dewamedi hatpattu of the Kurunegala District, in the North-Western Province, containing in extent 107 acres 1 rood and 29 perches, and shown as lots 1, 1½, 2, 3, 4, 5, 6, 7, 8, 9, 10, 11, 22, 23, 24, 12, 30, 34, 36, 37, 38, 35, 39, 40, and 43 in preliminary plan 1,610 and in the annexed diagrams, was made to John Murray Davies, Special Officer appointed under section 28 of the said Ordinances, within the period of three months from the date specified in such notice, such lands would be declared the property of the Crown, and dealt with on account of the Crown (*vide* Notice No. 6,191):

And whereas (1) Arachchillage Mudalihamy, (2) Lekamalage Appuhamy, (3) Kotawane Patirennahalage Dingiri Menika, (4) ditto Kawrala, (5) ditto Ranmenika, (6) Bakunawala Arachchillage Pinhamy, and (7) ditto Menikhamy made claim the reto; and whereas the said claimants having been duly called upon by a notice in writing under section 4, sub-section (1), of the said Ordinances, duly served upon them to produce before me the evidence and documents upon which they might rely in proof of their claim, the said 7th claimant did not so appear or produce such evidence or documents; and whereas the said 1st, 2nd, and 6th claimants by three agreements in writing all dated the 23rd day of July, 1917, in consideration of (a) the Settlement Officer settling as private property otherwise than under the Waste Lands Ordinances, lots 13, 14, 15, 16, 17, 18, 21, 27, 28, 29, 31, 32, and 33, and 3 acres more or less of lot 12, now shown as lot 12c, all of the block survey preliminary plan 1,610, and (b) being declared the owner of (i.) 7 acres more or less of lots 25 and 41, (ii.) 7 acres more or less of lot 12, and (iii.) 6 acres more or less of lot 12, now shown as (i.) lots 25A, 25B, 41, (ii.) lot 12B, and (iii.) lot 12D, respectively, all of the block survey preliminary plan 1,610, withdrew claim to the above mentioned lots 1, 1½, 2, 3, 4, 5, 6, 7, 8, 9, 10, 11, 22, 23, 24, 12, 30, 34, 36, 37, 38, 35, 39, 40, and 43 of this order; and whereas the said 3rd, 4th, and 5th claimants by three agreements in writing dated the 24th day of July, 1917, the 23rd day of July, 1917, and



Surveyor-General's Office,
Colombo, March 27, 1918.

Scale of 16 Chain to an Inch.
Anuradhapura S. O. 6—1919.

C. R. LUNDIE,
for Surveyor-General.

the 31st day of July, 1917, respectively, in consideration of their being declared the owners of 16 acres more or less of lots 25 and 12 of block survey preliminary plan 1,610, now shown as lots 25 and 12A on the same block survey preliminary plan, withdrew claim to the above-mentioned lots 1, 1½, 2, 3, 4, 5, 6, 7, 8, 9, 10, 11, 22, 23, 24, 12, 30, 34, 36, 37, 38, 35, 39, 40, and 43 of this order, I, John Murray Davies, the aforesaid Special Officer, under and by virtue of the powers vested in me in that behalf by section 4 of the said Ordinances, do hereby on this 2nd day of December, 1918, order and declare, under section 4, sub-section (1), of the said Ordinances, that the said lands, as more fully described herein below, are the property of the Crown.

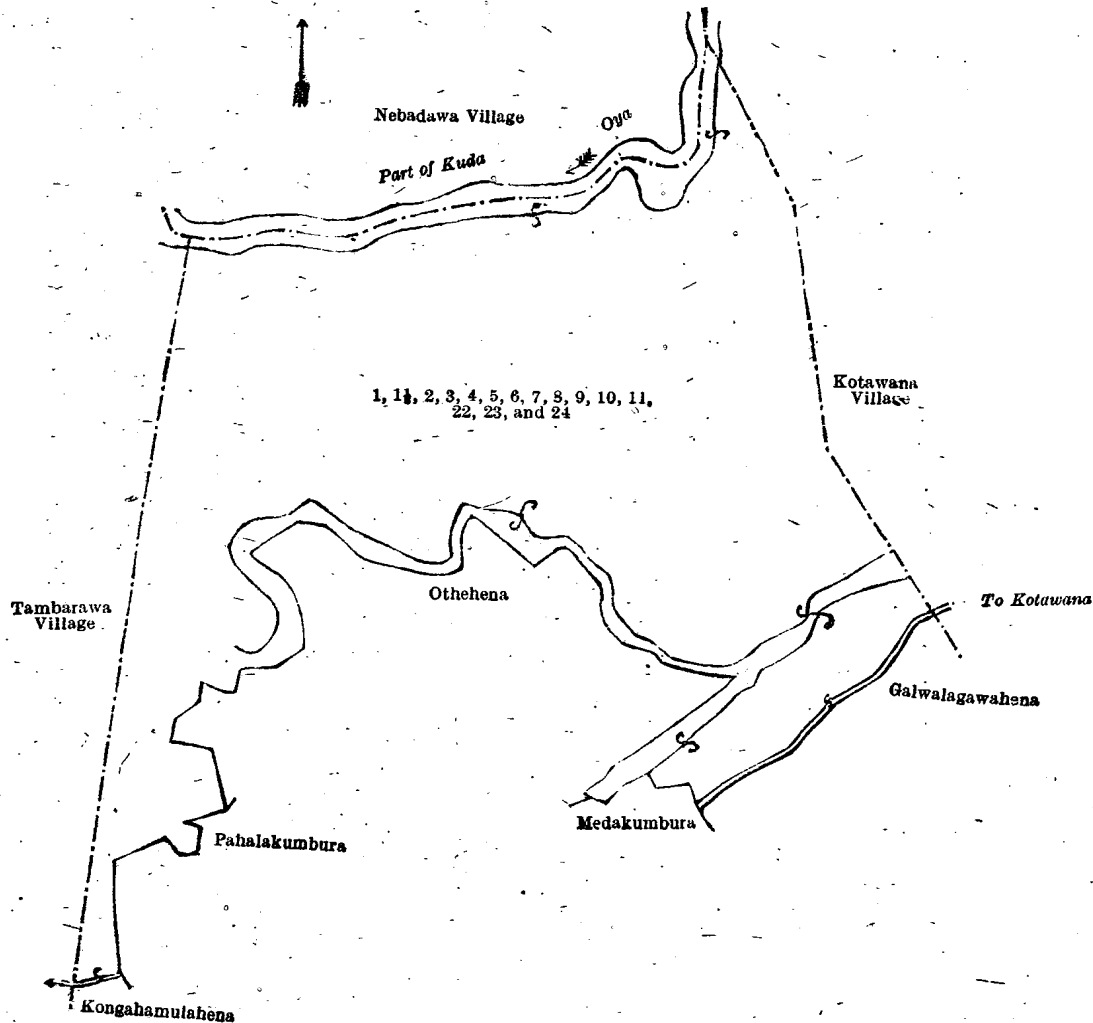
Description of the Lands referred to.

The following lots situated in the village of Bakunawala, in the Baladora korale of the Dewameai hatpattu of the Kurunegala District, in the North-Western Province, as described in the annexed diagrams:—

I.—Preliminary plan 1,610.

Lot.	Name of Land.	Extent, A. R. P.	Lot.	Name of Land.	Extent, A. R. P.
1 ..	Part of Kuda-oya (river)	0 1 35	9 ..	Ebbagawahena	0 0 6
1½ ..	Eia	0 0 19	10 ..	Ebba (water-hole)	0 0 18
2 ..	Othehena	0 0 15	11 ..	Footpath	0 0 2
3 ..	Do. (reservation for Kuda-oya)	2 3 23	22 ..	Ebba (water-hole)	0 0 22
4 ..	Do.	8 0 3	23 ..	Siyambalagahamulahena	0 3 25
5 ..	Ela	0 2 31	24 ..	Footpath	0 0 10
6 ..	Ebba (water-hole)	0 2 27			
7 ..	Ebbagawahena	0 0 10			14 1 9
8 ..	Ebba (water-hole)	0 0 3			

and bounded as follows: on the north by the village limit of Nebadawa (part of Kuda-oya); on the east by the village limit of Kotawana; on the south by Galwalagawahena to be declared the property of Arachchillage Mudalihamy under the Waste Lands Ordinances, Medakumbura claimed by Lekamalage Mudalihamy, Othehena (private), Pahalakumbura claimed by Patirannehelage Dingiri Menika, Kongahamulahena (private); on the west by the village limit of Tambarawa.



Surveyor-General's Office,
Colombo, October 18, 1918.

Scale of 4 Chains to an Inch.

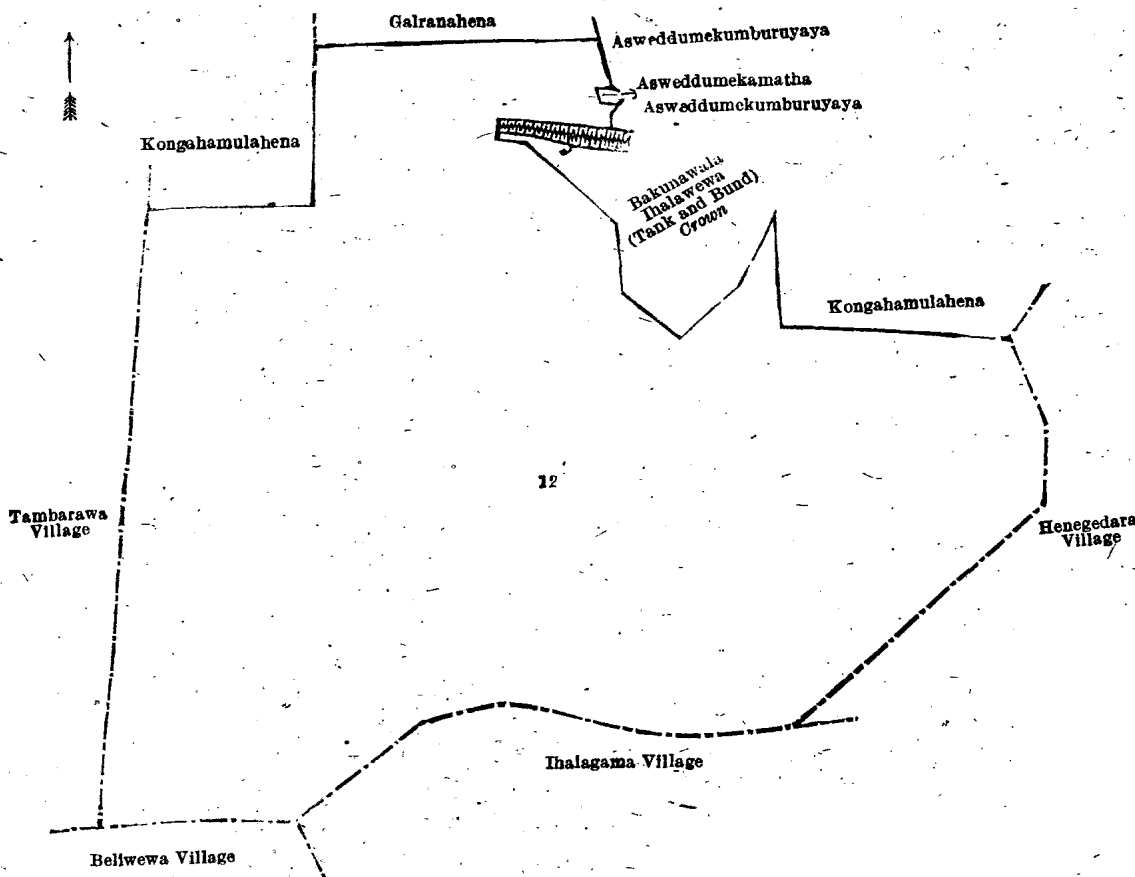
C. R. LUNDIE,
for Surveyor-General.

II.—Preliminary plan 1,610.

Lot.	Name of Land.	Extent, A. R. P.
12 ..	Kongahamulahena (chena reserve)	80 0 29

and bounded as follows: on the north by Kongahamulahena to be declared the property of Bakunawala Arachchillage Pinhamy under the Waste Lands Ordinances, Galranahena to be declared the property of Lekamalage Appuhamy under the Waste Lands Ordinances, Asweddumekumburuyaya claimed by Lekamalage Kirihamy and others, Asweddumekamatha claimed by Lekamalage Kirihamy and others, Asweddumekumburuyaya claimed by Lekamalage Kirihamy and others, Bakunawala Ihawalawa (tank and bund) to be declared the property of the Crown under the Waste Lands

Ordinances, Kongahamulahena to be declared the property of Kotawana Patirannehelage Kawrala and others under the Waste Lands Ordinances; on the east by the village limit of Henegedera; on the south by the village limit of Thalagama, the village limit of Beliwewa; on the west by the village limit of Tambarawa.



Surveyor-General's Office,
Colombo, October 18, 1918.

Scale of 8 Chains to an Inch.

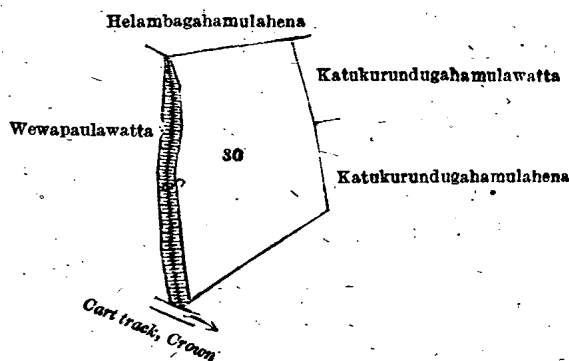
C. R. LUNDIE,
for Surveyor-General.

III.—Preliminary plan 1,610.

Lot.	Name of Land.	Extent, A. R. P.
30	Nugagahamadittewewa (tank and bund)	1 1 24

Extent, A. R. P.
1 1 24

and bounded as follows: on the north by Helambagahamulahena claimed by Pathirannehelage Dingiri Menika and another; on the east by Katukurundugahamulawatta claimed by Kotawana Patirannehelage Kawrala, Katukurundugahamulahena (private); on the south by Katukurundugahamulahena (private), cart track to be declared the property of the Crown under the Waste Lands Ordinances; on the west by Wewapaulawatta claimed by Lekamalage Mudalihamy.



Surveyor-General's Office,
Colombo, October 18, 1918.

Scale of 4 Chains to an Inch.

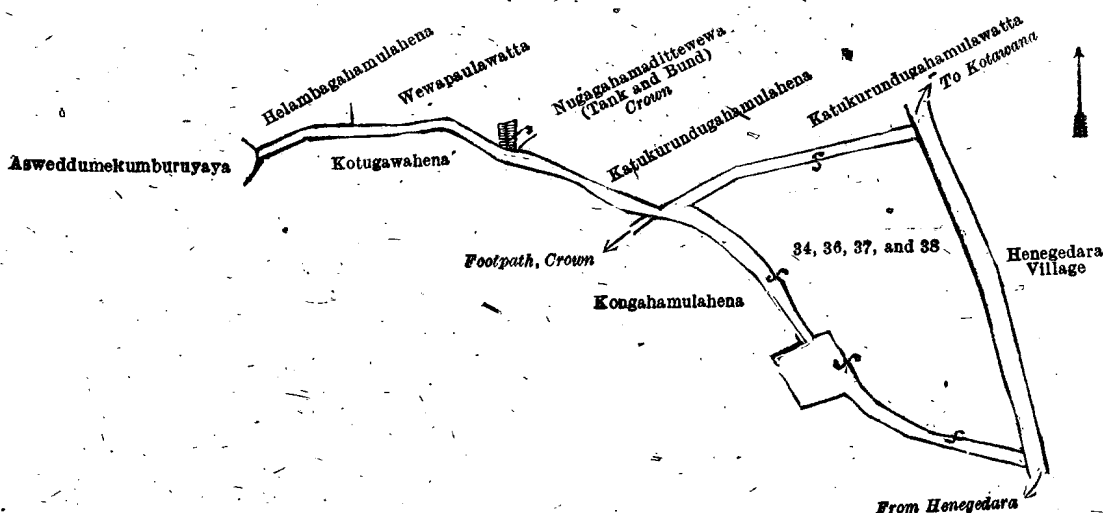
C. R. LUNDIE,
for Surveyor-General.

IV.—Preliminary plan 1,610.

Lot.	Name of Land.	Extent, A. R. P.	Lot.	Name of Land.	Extent, A. R. P.
34	Cart track	0 2 4	38	Cart track	0 0 16
36	Kutukurundugahamulahena and Katukurundugahamulawatta	2 1 5			3 0 13
37	Cemetery	0 0 28			

and bounded as follows: on the north by Helambagahamulahena claimed by Lekamalage Appuhamy, Wewapaulawatta claimed by Lekamalage Mudalihamy, Nugagahamadittewewa (tank and bund) to be declared the property of the Crown under the Waste Lands Ordinances, Katukurundugahamulahena (private), Katukurundugahamulawatta (private); on the east by the road from Kotawana to Henegedera (village limit of Henegedera); on the south by Kongahamulahena to be declared the property of Kotawana Patirannehelage Kawrala and others under the Waste Lands Ordinances, footpath

to be declared the property of the Crown under the Waste Lands Ordinances, Kotugawahena to be declared the property of Arachchillage Mudalihamy under the Waste Lands Ordinances; on the west by Asweddumekumburuyaya claimed by Lekamalage Kirihamy and others.



Surveyor-General's Office,
Colombo, October 18, 1918.

Scale of 4 Chains to an Inch.

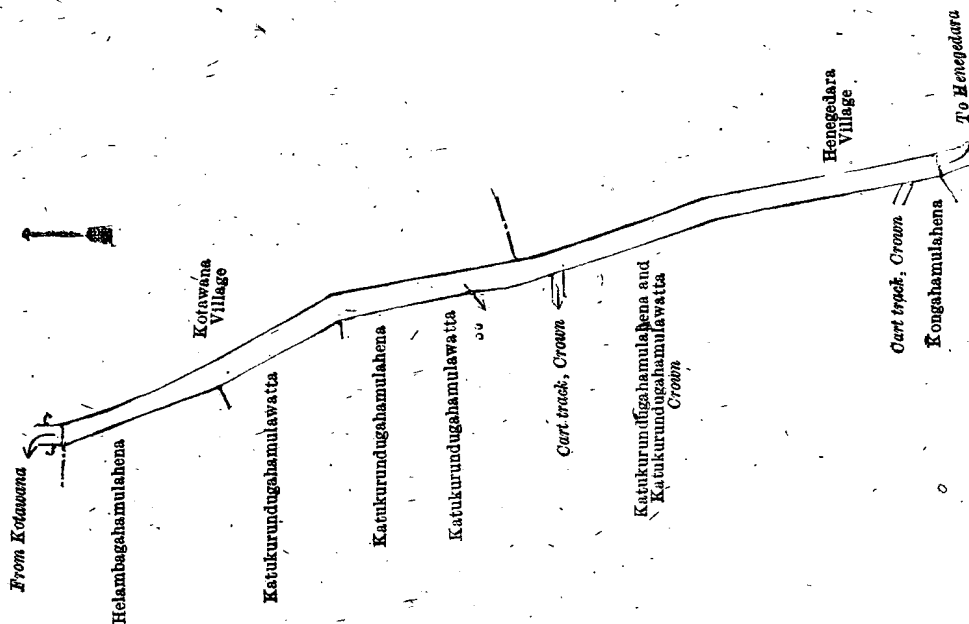
C. R. LUNDIE,
for Surveyor-General.

V.—Preliminary plan 1,610.

Lot.	Name of Land.
35	Gansabhawa road

Extent, A. R. P.
0 3 17

and bounded as follows: on the north by the Gansabhawa road from Kotawana; on the east by the village limits of Kotawana and Henegedera; on the south by the Gansabhawa road to Henegedera; on the west by Kongahamulahena to be declared the property of Kotawana Patirannehelage Kawrala and others under the Waste Lands Ordinances, cart track to be declared the property of the Crown under the Waste Lands Ordinances, Katukurundugahamulahena and Katukurundugahamulawatta to be declared the property of the Crown under the Waste Lands Ordinances, cart track to be declared the property of the Crown under the Waste Lands Ordinances, Katukurundugahamulawatta (private), Katukurundugahamulahena (private), Katukurundugahamulawatta claimed by Mudiyansele Anagihamy and another, Helambagahamulahena claimed by Patirannehelage Dingiri Menika and another.



Surveyor-General's Office,
Colombo, October 18, 1918.

Scale of 4 Chains to an Inch.

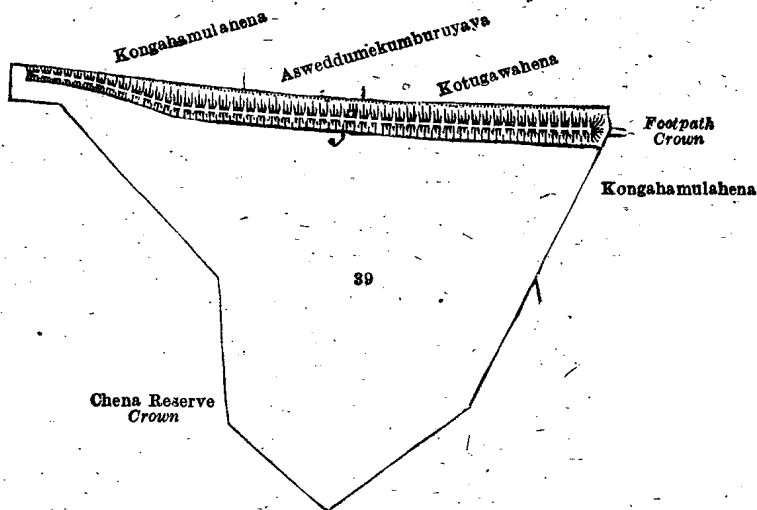
C. R. LUNDIE,
for Surveyor-General.

VI.—Preliminary plan 1,610.

Lot.	Name of Land.
39	Bakunawala Ihawewa (tank and bund)

Extent, A. R. P.
5 2 34

and bounded as follows: on the north by Kongahamulahena (chena reserve) to be declared the property of the Crown under the Waste Lands Ordinances, Asweddumekumburuyaya claimed by Lekamalage Kirihamy and others, Kotugawahena to be declared the property of Arachchillage Mudalihamy under the Waste Lands Ordinances; on the east by Kotugawahena to be declared the property of Arachchillage Mudalihamy under the Waste Lands Ordinances, footpath to be declared the property of the Crown under the Waste Lands Ordinances, Kongahamulahena to be declared the property of Kotawana Patirannehelage Kawrala and others under the Waste Lands Ordinances, Kongahamulahena (chena reserve) to be declared the property of the Crown under the Waste Lands Ordinances; on the south and west by Kongahamulahena (chena reserve) to be declared the property of the Crown under the Waste Lands Ordinances.



Surveyor-General's Office,
Colombo, October 18, 1918.

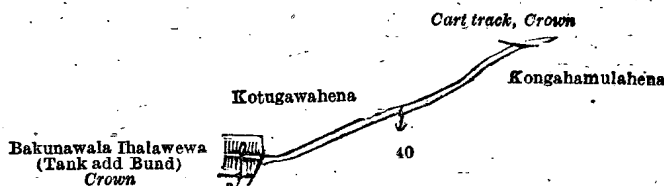
Scale of 4 Chains to an Inch.

C. R. LUNDIE,
for Surveyor-General.

VII.—Preliminary plan 1,610.

Lot.	Name of Land.	Extent, A. R. P.
40	Footpath	0 0 9

and bounded as follows : on the north by Kotugawahena to be declared the property of Arachchillage Mudalihamy under the Waste Lands Ordinances ; on the east by cart track to be declared the property of the Crown under the Waste Lands Ordinances ; on the south by Kongahamulahena to be declared the property of Kotawana Patirannehelage Kawrala and others under the Waste Lands Ordinances ; on the west by Bakunawala Ihälawewa (tank and bund) to be declared the property of the Crown under the Waste Lands Ordinances.



Surveyor-General's Office,
Colombo, October 18, 1918.

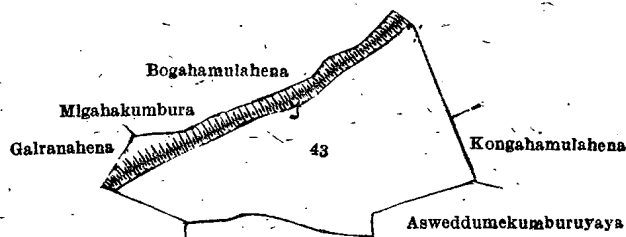
Scale of 4 Chains to an Inch.

C. R. LUNDIE,
for Surveyor-General.

VIII.—Preliminary plan 1,610.

Lot.	Name of Land.	Extent, A. R. P.
43	Pahalawewa (tank and bund)	1 3 14

and bounded as follows : on the north by Migahakumbura claimed by Patirannehelage Dingiri Menika, Bogahamulahena to be declared the property of Kotawana Patirannehelage Kawrala and others under the Waste Lands Ordinances ; on the east by Bogahamulahena to be declared the property of Kotawana Patirannehelage Kawrala and others under the Waste Lands Ordinances, Kongahamulahena to be declared the property of Arachchillage Mudalihamy under the Waste Lands Ordinances ; on the south by Asweddumekumburuyaya claimed by Lekamalage Kirihamy and others, Galranahena to be declared the property of Lekamalage Appuhamy under the Waste Lands Ordinances ; on the west by Galranahena to be declared the property of Lekamalage Appuhamy under the Waste Lands Ordinances.



Surveyor-General's Office,
Colombo, October 18, 1918.

Scale of 4 Chains to an Inch.

C. R. LUNDIE,
for Surveyor-General.

December 2, 1918.

J. M. DAVIES,
Special Officer.

Kurunegala S. O. No 2,539.

Order under Section 4, Sub-section (1), of "The Waste Lands Ordinances of 1897, 1899, 1900, and 1903." admitting Land to be Private Property.

In the matter of the lands commonly called or known as Kongahamulahena and Wewaismathehena, situate in the village of Baladora Gurugoda, in the Baladora korale of the Dewamedhi hatpattu of the Kurunegala District, in the North-Western Province, and of "The Waste Lands Ordinances of 1897, 1899, 1900, and 1903."

WHEREAS in pursuance of section 1 of the said Ordinances it was duly notified on the 16th day of March, 1917, that if no claim to the lands commonly called or known as Kongahamulahena and Wewaismathehena, situate in the village of Baladora Gurugoda, in the Baladora korale of the Dewamedhi hatpattu of the Kurunegala District, in the North-Western Province, containing in extent 3 acres and 34 perches, and shown as lots 1r, 1b, and 23a in preliminary plan 1,668 and in the annexed diagrams, was made to John Murray Davies, Special Officer appointed under section 28 of the said Ordinances, within the period of three months from the date specified in such notice, such lands would be declared the property of the Crown, and dealt with on account of the Crown (*vide* Notice No. 6,260):

And whereas Baladora Mudalihamy Vedarallagegedera Dissanayaka Mudiyansele Ranhamy made claim thereto, and I, John Murray Davies, the aforesaid Special Officer, made due inquiry into such claim, I, with the consent of His Excellency the Governor, do hereby admit the claim of the said claimant to the said lands, as more fully described herein below, under section 4, sub-section (1), of the said Ordinances.

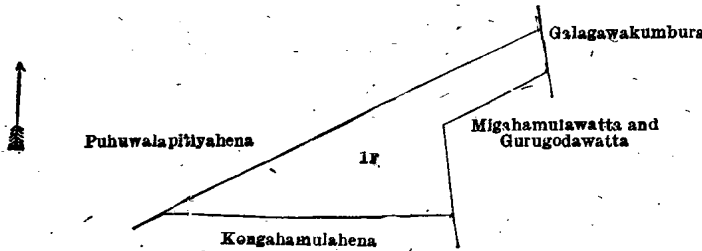
Description of the Lands referred to.

The following lots situated in the village of Baladora Gurugoda, in the Baladora korale of the Dewamedhi hatpattu of the Kurunegala District, in the North-Western Province, as described in the annexed diagrams:—

I.—Preliminary plan 1,668.

Lot.	Name of Land.	Extent, A. R. P.
1r	Kongahamulahena	1 0 10

and bounded as follows: on the north by Puhuwalapitiyahena to be declared the property of Baladora Dissanayaka Mudiyansele Ukku Banda and another under the Waste Lands Ordinances; on the east by Galagawakumbura claimed by Dissanayaka Mudiyansele Banda and others, Migahamulawatta and Gurugodawatta claimed by Arachchilagegedera Dingiri Menika and others; on the south by Kongahamulahena to be declared the property of Baladora Dissanayaka Mudiyansele Banda under the Waste Lands Ordinances; on the west by Puhuwalapitiyahena to be declared the property of Baladora Dissanayaka Mudiyansele Ukku Banda and another under the Waste Lands Ordinances.



Surveyor-General's Office,
Colombo, December 19, 1918.

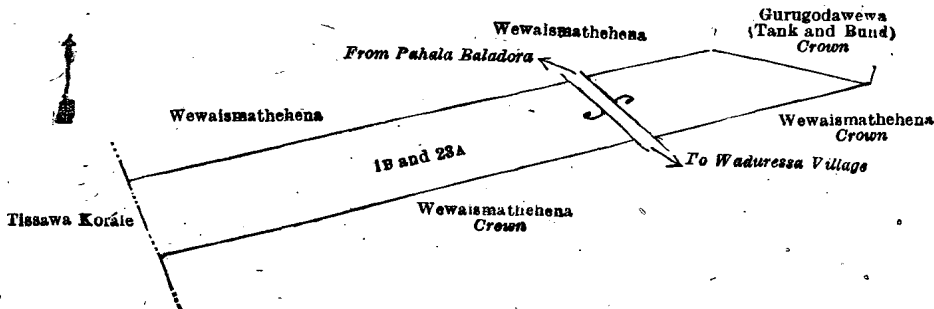
Scale of 4 Chains to an Inch.

C. R. LUNDIE,
for Surveyor-General.

II.—Preliminary plan 1,668.

Lot.	Name of Land.	Extent, A. R. P.
1b	Wewaismathehena	0 2 10
23a	Do.	1 2 14
(Exclusive of the Gansabhawa road passing through the lands.)		2 0 24

and bounded as follows: on the north by Wewaismathehena to be declared the property of Baladora Dissanayaka Mudiyansele Menikhamy under the Waste Lands Ordinances; on the east by Gurugodawewa (tank and bund) to be declared the property of the Crown under the Waste Lands Ordinances; on the south by Wewaismathehena to be declared the property of the Crown under the Waste Lands Ordinances; on the west by the boundary of Tissawa korale.



Surveyor-General's Office,
Colombo, December 19, 1918.

Scale of 4 Chains to an Inch.

C. R. LUNDIE,
for Surveyor-General.

January 30, 1919. J. M. DAVIES,
Special Officer.

Kurunegala S. O. No. 2,540.

Order under Section 4, Sub-section (1), of "The Waste Lands Ordinances of 1897, 1899, 1900, and 1903," admitting Land to be Private Property.

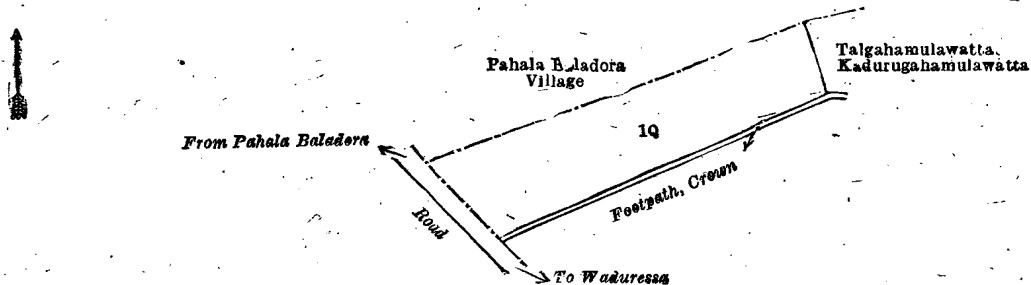
In the matter of the land commonly called or known as Bogahamulahena, situate in the village of Baladora Gurugoda, in the Baladora korale of the Dewamede hatpattu of the Kurunegala District, in the North-Western Province, and of "The Waste Lands Ordinances of 1897, 1899, 1900, and 1903."

WHEREAS in pursuance of section 1 of the said Ordinances it was duly notified on the 16th day of March, 1917, that if no claim to the land commonly called or known as Bogahamulahena, situate in the village of Baladora Gurugoda, in the Baladora korale of the Dewamede hatpattu of the Kurunegala District, in the North-Western Province, containing in extent 1 acre 1 rood and 20 perches, and shown as lot 1Q in preliminary plan 1,668 and in the annexed diagram, was made to John Murray Davies, Special Officer appointed under section 28 of the said Ordinances, within the period of three months from the date specified in such notice, such land would be declared the property of the Crown, and dealt with on account of the Crown (*vide* Notice No. 6,260):

And whereas (1) Baladora Dissanayaka Mudiyansele Dingiri Banda and (2) Baladora Dissanayaka Mudiyansele Kapuruhamy made claim thereto, and I, John Murray Davies, the aforesaid Special Officer, made due inquiry into such claim, I, with the consent of His Excellency the Governor, do hereby admit the claim of the said claimants to the said land, as more fully described herein below, under section 4, sub-section (1), of the said Ordinances.

Description of the Land referred to.

The land commonly called or known as Bogahamulahena, situated in the village of Baladora Gurugoda, in the Baladora korale of the Dewamede hatpattu of the Kurunegala District, in the North-Western Province, containing in extent 1 acre 1 rood and 20 perches, shown as lot 1Q in preliminary plan 1,668 and in the annexed diagram; and bounded as follows: on the north by the village limit of Pahala Baladora; on the east by Talgahamulawatta, Kadurugahamulawatta claimed by Lekamalagegedera Dissanayaka Mudiyansele Dingiri Banda and another; on the south by a footpath to be declared the property of the Crown under the Waste Lands Ordinances; on the west by the road from Waduressa to Pahala Baladora (the village limit of Pahala Baladora).



Surveyor-General's Office,
Colombo, December 19, 1918.

Scale of 4 Chains to an Inch.

C. R. LUNDIE,
for Surveyor-General.

January 29, 1919. J. M. DAVIES,
Special Officer.

Kurunegala S. O. No. 2,541.

Order under Section 4, Sub-section (1), of "The Waste Lands Ordinances of 1897, 1899, 1900, and 1903," admitting Land to be Private Property.

In the matter of the lands commonly called or known as Puhawalapitiyahena, situate in the village of Baladora Gurugoda, in the Baladora korale of the Dewamede hatpattu of the Kurunegala District, in the North-Western Province, and of "The Waste Lands Ordinances of 1897, 1899, 1900, and 1903."

WHEREAS in pursuance of section 1 of the said Ordinances it was duly notified on the 16th day of March, 1917, that if no claim to the lands commonly called or known as Puhawalapitiyahena, situate in the village of Baladora Gurugoda, in the Baladora korale of the Dewamede hatpattu of the Kurunegala District, in the North-Western Province, containing in extent 2 acres 2 roods and 33 perches, and shown as lots 1J, 1M, and 25A in preliminary plan 1,668 and in the annexed diagram, was made to John Murray Davies, Special Officer appointed under section 28 of the said Ordinances, within the period of three months from the date specified in such notice, such lands would be declared the property of the Crown, and dealt with on account of the Crown (*vide* Notice No. 6,260):

And whereas Baladora Dissanayaka Mudiyansele Pinhamy made claim thereto, and I, John Murray Davies, the aforesaid Special Officer, made due inquiry into such claim, I, with the consent of His Excellency the Governor, do hereby admit the claim of the said claimant to the said lands, as more fully described herein below, under section 4, sub-section (1), of the said Ordinances.

Description of the Lands referred to.

The following lots situated in the village of Baladora Gurugoda, in the Baladora korale of the Dewamede hatpattu of the Kurunegala District, in the North-Western Province, as described in the annexed diagram:—

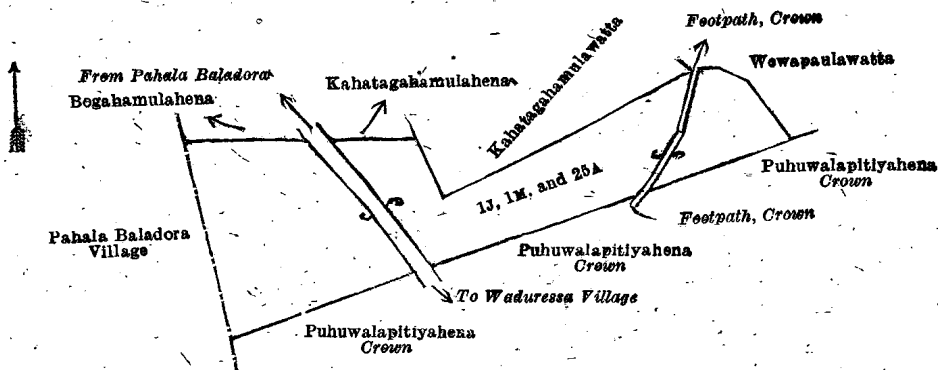
Preliminary plan 1,668.

Lot.	Name of Land.	Extent, A. R. P.
1J ..	Puhawalapitiyahena ..	0 1 16
1M ..	Do. ..	1 0 20
25A ..	Do. ..	1 0 37

(Exclusive of the Gansabhawa road and footpath passing through the lands.)

2 2 33

and bounded as follows: on the north by Bogahamulahena to be declared the property of Baladora Dissanayaka Mudiyansele Appuhamy and another under the Waste Lands Ordinances, Kahatagahamulahena to be declared the property of Baladora Dissanayaka Mudiyansele Appuhamy and another under the Waste Lands Ordinances, Kahatagahamulawatta claimed by Munamalralalagegedera Dissanayaka Mudiyansele Appuhamy; on the east by Wewapaulawatta claimed by Herat Mudiyansele Guruhamy; on the south by Puhawalapitiyahena to be declared the property of the Crown under the Waste Lands Ordinances; on the west by the village limit of Pahala Baladora.



Surveyor-General's Office,
Colombo, December 19, 1918.

Scale of 4 Chains to an Inch.

January 30, 1919.

J. M. DAVIES,
Special Officer.

C. R. LUNDIE,
for Surveyor-General.

Kurunegala S. O. No. 2,542.

Order under Section 4, Sub-section (1), of "The Waste Lands Ordinances of 1897, 1899, 1900, and 1903," admitting Land to be Private Property.

In the matter of the lands commonly called or known as Kahatagahamulahena and Bogahamulahena, situate in the village of Baladora Gurugoda, in the Baladora korale of the Dewamedhi hatpattu of the Kurunegala District, in the North-Western Province, and of "The Waste Lands Ordinances of 1897, 1899, 1900, and 1903."

WHEREAS in pursuance of section 1 of the said Ordinances it was duly notified on the 16th day of March, 1917, that if no claim to the lands commonly called or known as Kahatagahamulahena and Bogahamulahena, situate in the village of Baladora Gurugoda, in the Baladora-korale of the Dewamedhi hatpattu of the Kurunegala District, in the North-Western Province, containing in extent 3 acres 2 roods and 9 perches, and shown as lots 1N and 25 in preliminary plan 1,668 and in the annexed diagram, was made to John Murray Davies, Special Officer appointed under section 28 of the said Ordinances, within the period of three months from the date specified in such notice, such lands would be declared the property of the Crown, and dealt with on account of the Crown (*vide* Notice No. 6,260) :

And whereas Baladora Dissanayaka Mudiyansele Appuhamy made claim thereto, and I, John Murray Davies, the aforesaid Special Officer, made due inquiry into such claim; and whereas the said claimant and I, came to an agreement in writing dated the 5th day of October, 1917; whereby it was agreed that he should be declared, along with Baladora Dissanayaka Mudiyansele Kapuruhamy, the owners of the said lands, I, with the consent of His Excellency the Governor, do hereby admit the said claimant and the said Baladora Dissanayaka Mudiyansele Kapuruhamy to be the owners of the said lands, as more fully described herein below, under section 4, sub-section (1), of the said Ordinances.

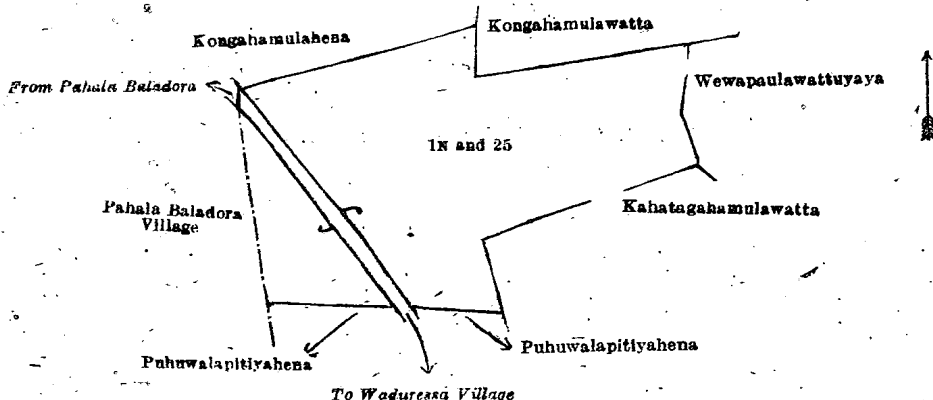
Description of the Lands referred to.

The following lots situated in the village of Baladora Gurugoda, in the Baladora korale of the Dewamedhi hatpattu of the Kurunegala District, in the North-Western Province, as described in the annexed diagram :—

Preliminary plan 1,668.

Lot.	Name of Land.	Extent, A. R. P.
1N	Kahatagahamulahena	3 0 4
25	Bogahamulahena	0 2 5
(Exclusive of the Gansabhawa road passing through the lands.)		3 2 9

and bounded as follows : on the north by Kongahamulahena to be declared the property of Baladora Dissanayaka Mudiyansele Mudalihamy and another under the Waste Lands Ordinances, Kongahamulawatta claimed by Lekamalagegedera, Dissanayaka Mudiyansele Malhamy and another; on the east by Wewapaulawattuyaya claimed by Herat Mudiyansele Guruhamy; on the south by Kahatagahamulawatta claimed by Munamaralalagegedera Dissanayaka Mudiyansele Appuhamy, Puhualapitiyahena to be declared the property of Baladora Dissanayaka Mudiyansele Pinhamy under the Waste Lands Ordinances; on the west by the village limit of Pahala Baladora.



Surveyor-General's Office,
Colombo, December 19, 1918.

Scale of 4 Chains to an Inch.

January 30, 1919.

J. M. DAVIES,
Special Officer.

C. R. LUNDIE,
for Surveyor-General.

Uva S. O. No. 2,335.

Order under Section 4, Sub-section (1), of "The Waste Lands Ordinances of 1897, 1899, 1900, and 1903,"
declaring Land to be Crown Property.

In the matter of the land commonly called or known as Nugatennehenyaya, situate in the village of Ulwita, in the Kandukara korale of the Buttala division, in the Province of Uva, and of "The Waste Lands Ordinances of 1897, 1899, 1900, and 1903."

WHEREAS in pursuance of section 1 of the said Ordinances it was duly declared and notified on the 19th day of February, 1915, that if no claim to the said land commonly called or known as Nugatennehenyaya, situate in the village of Ulwita, in the Kandukara korale of the Buttala division, in the Province of Uva, containing in extent 6 acres and 6 perches, and shown as lot 2c in preliminary plan 270, and in the annexed diagram, was made to John Murray Davies, Special Officer appointed under section 28 of the said Ordinances, within the period of three months from the date specified in the said notice, such land would be declared to be the property of the Crown (*vide* Notice No. 5,504):

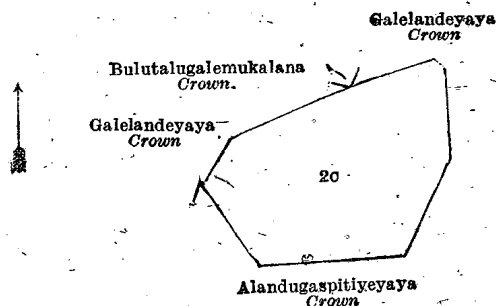
And whereas (1) Seneviratna Banda Ulwita, (2) Punchi Banda Ulwita Basnayaka Nilame, and (3) Abeyasingha Banda Ulwita, made claim thereto, and I, John Murray Davies, Special Officer appointed under section 28 of the said Ordinances, made due inquiry into such claim, and whereas the said 3rd claimant having died during the pendency of the enquiry, his claim devolved upon those of his heirs, viz., the said 1st and 2nd claimants, and (3A) Kosgolle Jayasekera Mudiyansele Gunaratne Banda, and (3B) ditto Bandara Menika, and whereas the said 1st, 2nd, 3A, and 3B claimants and I, with the consent of His Excellency the Governor, came to three agreements in writing, all dated the 27th day of January, 1917, concerning the said land, under section 4, sub-section (1), of the said Ordinances; whereby it was agreed that the said 1st, 2nd, 3A, and 3B claimants should be declared the purchasers of the said lot 2c together with lot 2f of the same block survey preliminary plan upon payment, on or before April 27, 1917, to the Government Agent at Badulla, or to the Settlement Officer, of a sum of Rupees Eighty-six and cents Twenty-five only (Rs. 86.25), as the purchase amount of the said lots 2c and 2f:

And whereas it was further agreed by the said agreements that, in default of such payment, the claim of the said claimants to the said lots 2c and 2f in respect of which the said payment was to be made should be considered to have been withdrawn, and the said lots should be declared to be the property of the Crown:

And whereas the said claimants have failed to make the said payment by the due date, the said lot 2c, as more fully described herein below, is declared to be the property of the Crown:

Description of the Land referred to.

The land commonly called or known as Nugatennehenyaya, situated in the village of Ulwita, in the Kandukara korale of the Buttala division, in the Province of Uva, containing in extent 6 acres and 6 perches, shown as lot 2c in the preliminary plan 270 and in the annexed diagram, and bounded as follows: on the north by Galelandeyaya decreed to be the property of the Crown in Reference Case No. 2,301, D. C., Badulla, Bulutalugalemukalana decreed to be the property of the Crown in Reference Case No. 2,301, D. C., Badulla; on the east by Galelandeyaya decreed to be the property of the Crown in Reference Case No. 2,301, D. C., Badulla; on the south by Alandugaspitteyaya decreed to be the property of the Crown in Reference Case No. 2,301, D. C., Badulla; on the west by Alandugaspitteyaya decreed to be the property of the Crown in Reference Case No. 2,301, D. C., Badulla, Galelandeyaya decreed to be the property of the Crown in Reference Case No. 2,301, D. C., Badulla.



Surveyor-General's Office,
Colombo, December 12, 1918.

Scale of 8 Chains to an Inch.

C. R. LUNDIE,
for Surveyor-General.

January 31, 1919.

J. M. DAVIES,
Special Officer.

Uva S. O. No. 2,336.

Order under Section 4, Sub-section (1), of "The Waste Lands Ordinances of 1897, 1899, 1900, and 1903."

In the matter of the land commonly called or known as Nugatennehena, situate in the village of Ulwita, in the Kandukara korale of the Buttala division, in the Province of Uva, and of "The Waste Lands Ordinances of 1897, 1899, 1900, and 1903."

WHEREAS in pursuance of section 1 of the said Ordinances it was duly declared and notified on the 19th day of February, 1915, that if no claim to the land commonly called or known as Nugatennehena, situate in the village of Ulwita, in the Kandukara korale of the Buttala division, in the Province of Uva, containing in extent 7 acres and 35 perches, and shown as lot 2A in preliminary plan 270, and in the annexed diagram, was made to John Murray Davies, Special Officer appointed under section 28 of the said Ordinances, within the period of three months from the date specified in the said notice, such land would be declared the property of the Crown, and dealt with on account of the Crown (*vide* Notice No. 5,504):

And whereas Jayasekera Mudiyansele Sudu Bandara Basnayaka Nilame made claim thereto, and I, John Murray Davies, Special Officer appointed under section 28 of the said Ordinances, made due inquiry into such claim, and whereas the said claimant and I, with the consent of His Excellency the Governor, came to an agreement in writing dated January 27, 1917, concerning the said land, under section 4, sub-section (1), of the said Ordinances; whereby it was agreed that the said claimant should be declared the purchaser of the said land upon payment to the Government Agent at Badulla, or to the Settlement Officer, of a sum of Rupees Fifty-two and cents Fifty only (Rs. 52.50), as the purchase amount of the said land, and whereas the said amount has been duly paid by the said claimant, he is hereby, in pursuance of the agreement afore-mentioned, declared to be the purchaser of the said land, as more fully described herein below.

Description of the Land referred to.

The land commonly called or known as Nugatennehena, situated in the village of Ulwita, in the Kandukara korale of the Buttala division, in the Province of Uva; containing in extent 7 acres and 35 perches, shown as lot 2A in preliminary plan 270, and in the annexed diagram, and bounded as follows: on the north by Nugatennehena *alias* Helagedarawattenehena to be declared the property of Jayasekera Mudiyansele Sudu Bandara Basnayaka Nilame under the Waste Lands Ordinances; on the east by Nugatennehena (reservation along the road) to be declared the property of the Crown under the Waste Lands Ordinances; on the south and west by Nugatennemukulana and Ampitigodaroda declared to be the property of the Crown under the Waste Lands Ordinances.



Surveyor-General's Office,
Colombó, December 12, 1918.

Scale of 8 Chains to an Inch.

C. R. LUNDIE,
for Surveyor-General.

January 31, 1919.

J. M. DAVIES,
Special Officer.

Kegalla S. O. No. 264.**Order under Section 2 of "The Waste Lands Ordinances of 1897, 1899, 1900, and 1903," declaring Lands to be Crown Property.**

In the matter of the lands commonly called or known as roads and paths and part of Maha-oya and streams, situate in the village of Yatapawala, in the Walgam pattu of the Kinigoda korale of the Kegalla District, in the Province of Sabaragamuwa, and of "The Waste Lands Ordinances of 1897, 1899, 1900, and 1903."

THE notice required by section 1 of "The Waste Lands Ordinances of 1897, 1899, 1900, and 1903," having been duly published in manner prescribed by that section in respect of the above-named lands (*vide* Notice No. 7,032), and no claim having been made to the said lands or to any interest therein within the period of three months from the date specified in the said notice, I, Frederick Lewis, Special Officer appointed under section 28 of the said Ordinances, under and by virtue of the powers vested in me in that behalf by section 2 of the said Ordinances, do hereby on this 1st day of March, 1919, order and declare that the said lands, as more fully described herein below, situate in the village of Yatapawala, in the Walgam pattu of the Kinigoda korale of the Kegalla District, in the Province of Sabaragamuwa, and shown as lots 32 and 33 in preliminary plan 154 and in the annexed diagram, and containing in extent 8 acres 2 roods and 13 perches, are the property of the Crown.

Description of the Lands referred to.

The following lots situated in the village of Yatapawala, in the Walgam pattu of the Kinigoda korale of the Kegalla District, in the Province of Sabaragamuwa, as described in the annexed diagram:—

Preliminary plan 154.

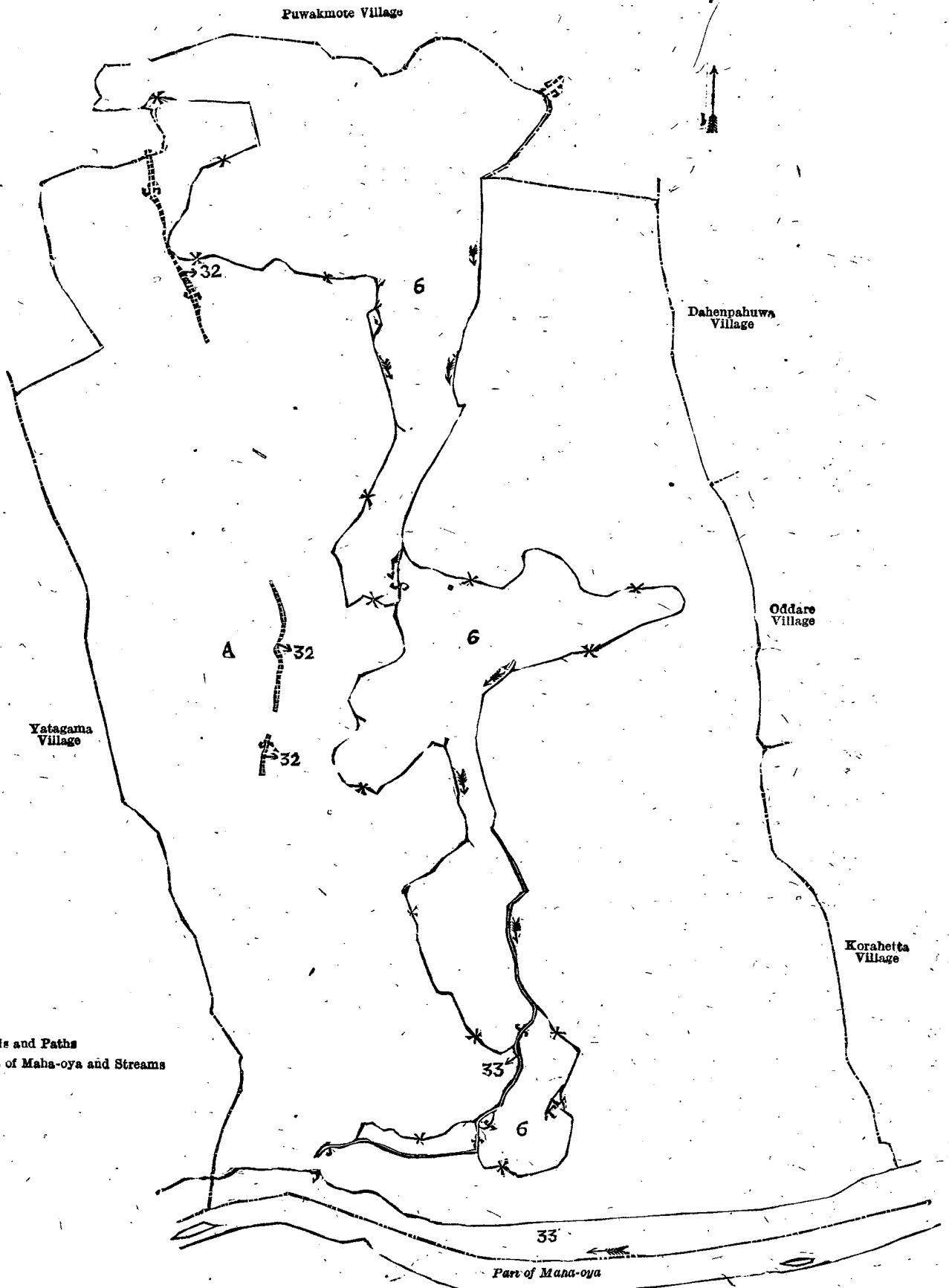
Lot.	Name of Land.	Extent, A. R. P.
32	Roads and paths	0 1 14
33	Part of Maha-oya and streams	8 0 39
		8 2 13

and bounded as follows: on the north by the village limit of Puwakmote; on the east by the village limit of Dahenpahuwa, the village limit of Oddare, the village limit of Korahetta; on the south by part of Maha-oya; on the west by the village limit of Yatagama, the village limit of Puwakmote.

NOTE.—The following lots lying within the above-mentioned boundaries are excluded from this order, and no part of their aggregate acreage of 221 acres 2 roods and 36 perches is included in the acreage of 8 acres 2 roods and 13 perches given above:—

Preliminary plan 154.

Lot.	Name of Land.	Extent, A. R. P.	Lot.	Name of Land.	Extent, A. R. P.
A 1	T. P. 171,707	62 3 22	A 21	Dodanmullepillewa	0 1 5
A 2	Madabodawatta (T. P. 303,126)	5 2 27	A 22	T. P. 247,244	5 3 6
A 3	Do.	0 1 5	A 22½	Dodanmullewatta	0 0 11
A 4	Madabodawattedeniya (T.P. 303,126)	0 1 15	A 23	Do.	2 2 7
A 5	Madabodahena (do.)	4 3 24	A 24	Ratmalagollehena (T. P. 316,167)	1 1 27
A 7	Kankanamadeniya	0 3 8	A 25	Bogahamulawatta <i>alias</i> Kumbuk-	
A 8	T. Ps. 171,708, 171,709, and 198,355	14 1 14		kumburewatta	2 2 15
A 9	Kahatagahamulawatta	1 2 32	A 26	Bogahamulahena	3 2 16
A 9½	Kahatagahamulahena <i>alias</i> Kande-		A 26½	Heniyadeniya	0 2 22
	hena	0 0 8	A 27	Katuwagaladeniya	0 1 19
A 10	Dodanmullewatta	6 0 6	A 28	Pititumbewatta, Wagollewatta	31 0 7
A 11	Dodanmullehena	2 3 0	A 29	Wagollehena	3 2 17
A 12	Kanuketiyahena	3 0 32	A 30	Katuwagaladeniya	0 3 32
A 13	Kanuketiyahena <i>alias</i> Atalahena	1 0 28	A 31	Oyagawawatta	0 3 1
A 14	Kanuketiyawatta <i>alias</i> Atalahewatta	0 1 30	A 34	Railway reservation	6 1 38
A 15	Miambagahamulahena	0 0 22	A 34A	Do.	0 0 25
A 16	Do.	1 0 33	A 34B	Do.	0 0 31
A 17	Kohuambagahamulahena	0 0 35	A 34C	Do.	0 0 37
A 18	Kalawitigodellewatta	1 0 24	A 34D	Do.	0 0 30
A 19	Kalawitigodellewatta <i>alias</i> Kumbuk-		6	Walatadeniyakumbura, Walata-	
	kumburewatta	1 1 33		deniya, Pinkumbura, &c.	50 1 15
A 20	Ratmalagollewatta <i>alias</i> Kumbuk-				221 2 36
	kumburewatta	1 2 37			



32 Roads and Paths
 33 Part of Maha-oya and Streams

Surveyor-General's Office,
 Colombo, August 16, 1918.

Scale of 8 Chains to an Inch.

C. R. LUNDIE,
 for Surveyor-General.

March 1, 1919.

FREDERICK LEWIS,
 Special Officer.

Kegalla S. O. No. 265.

Order under Section 2 of "The Waste Lands Ordinances of 1897, 1899, 1900, and 1903,"
declaring Lands to be Crown Property.

In the matter of the lands commonly called or known as roads and paths and streams, situate in the village of Kadawattiya, in the Walgam pattu of the Kinigoda korale of the Kegalla District, in the Province of Sabaragamuwa, and of "The Waste Lands Ordinances of 1897, 1899, 1900, and 1903."

THE notice required by section 1 of "The Waste Lands Ordinances of 1897, 1899, 1900, and 1903," having been duly published in manner prescribed by that section in respect of the above-named lands (*vide* Notice No. 7,033), and no claim having been made to the said lands or to any interest therein within the period of three months from the date specified in the said notice, I, Frederick Lewis, Special Officer appointed under section 28 of the said Ordinances, under and by virtue of the powers vested in me in that behalf by section 2 of the said Ordinances, do hereby on this 1st day of March, 1919, order and declare that the said lands, as more fully described herein below, situate in the village of Kadawattiya, in the Walgam pattu of the Kinigoda korale of the Kegalla District, in the Province of Sabaragamuwa, and shown as lots 65 and 66 in preliminary plan 141 and in the annexed diagram, and containing in extent 1 acre 3 roods and 22 perches, are the property of the Crown.

Description of the Lands referred to.

The following lots situated in the village of Kadawattiya, in the Walgam pattu of the Kinigoda korale of the Kegalla District, in the Province of Sabaragamuwa, as described in the annexed diagram:—

Preliminary plan 141.

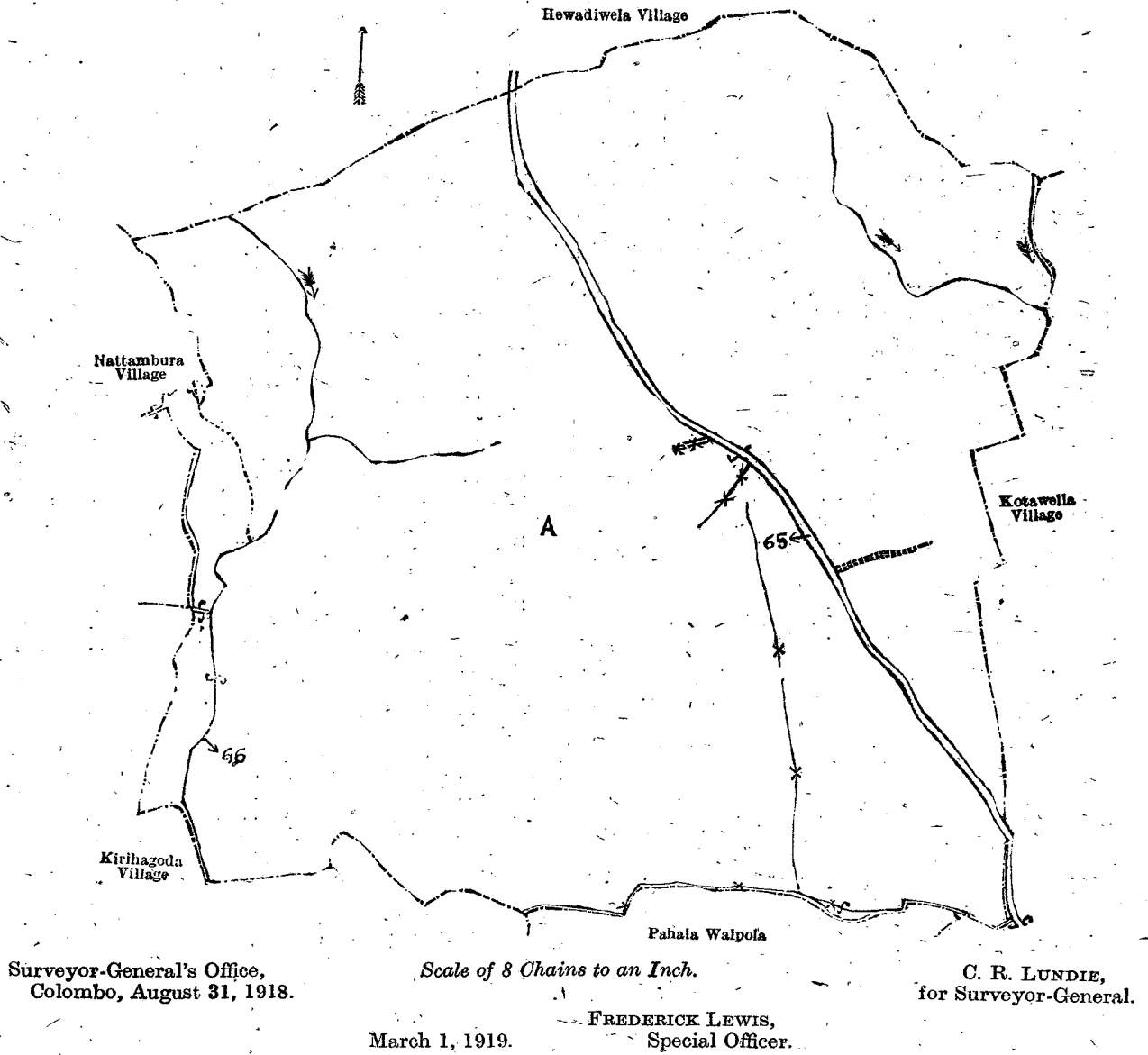
Lot.	Name of Land.	Extent, A. R. P.
65	Roads and paths	1 1 33
66	Streams	0 1 29
		1 3 22

and bounded as follows: on the north by the village limit of Hewadiwela; on the east by the village limit of Hewadiwela the village limit of Kotawella; on the south by the village limit of Pahala Walpola, the village limit of Kiriagoda; on the west by the village limit of Kiriagoda, the village limit of Nattambura.

NOTE.—The following lots lying within the above-mentioned boundaries are excluded from this order, and no part of their aggregate acreage of 138 acres 3 roods and 7 perches is included in the acreage of 1 acre 3 roods and 22 perches given above:—

Preliminary plan 141.

Lot.	Name of Land.	Extent, A. R. P.	Lot.	Name of Land.	Extent, A. R. P.
A 1	Mandandakumbura and Muttukeliyawakumbura	8 1 14	A 35	Bamunamullawatta (T. P. 304,133)	1 0 36
A 2	Muttukeliyawakumbura and Pottekumbureowita <i>alias</i> purana	2 1 31	A 36	Do.	0 3 24
A 3	Welikarehena (T. P. 296,647)	0 2 3	A 37	Hathlahagodawatta	1 1 38
A 4	Ganimehenawatta (T. P. 296,646)	3 0 27	A 38	Gederawatta <i>alias</i> Goluwegawatta	2 2 1
A 5	Welikarehena (T. P. 303,834)	0 2 31	A 39	Hitinawatta <i>alias</i> Bandagewatta	2 3 29
A 6	Do. (do.)	0 2 30	A 40	Gorakangeawawatta	1 2 18
A 8	Ganimehena (T. P. 296,646)	0 0 28	A 41	Wewagawawatta	1 0 25
A 9	Nagahamulalandewatta (T. P. 304,137)	1 3 23	A 42	Weweliyaddeowita	0 1 3
A 10	Nagahamulalandehena (do.)	0 2 1	A 43	Malangewewa and Malangewewaowita (T. P. 297,051)	1 1 16
A 11	Nagahalandeganimehena (T. P. 303,835)	0 1 33	A 44	Kosgahamulawatta	0 0 23
A 12	Talgahamulawatta (T. P. 296,645)	0 3 36	A 45	Bamunamullapillewa	0 1 11
A 13	Arambekumburuyaya	5 0 0	A 46	Kahatagahamulawatta	0 2 8
A 14	Galgodawatta (T. P. 304,136)	0 0 29	A 47	Talgahamulawatta	1 0 27
A 15	Galgodahena (do.)	1 1 26	A 48	Gederawatta	0 3 2
A 16	Pansalawatta	1 0 14	A 49	Hitinawatta	1 0 22
A 17	Nagahamulalandehena	1 2 30	A 50	Do.	0 2 12
A 18	Kiriwanawatta (T. P. 296,644)	2 0 18	A 51	Kadurugahalandewatta <i>alias</i> Katulandewatta (T. P. 304,135)	10 2 28
A 20	Kiriwanahena <i>alias</i> Welikarehena (T. P. 296,643)	1 0 18	A 52	Katulandehenyaya (T. P. 304,135)	8 0 6
A 21	Borellehena <i>alias</i> Millagahamulahena	1 1 34	A 53	Warapitiyawatta (T. P. 304,132)	2 0 19
A 22	Welikarehenewatta <i>alias</i> Kadurugawahena (T. P. 297,054)	3 1 4	A 54	Do.	0 1 17
A 23	Millagahamulawatta <i>alias</i> Werallehena (T. P. 297,054)	1 1 4	A 55	Gonnagahamulawatta (T. P. 297,050)	3 1 13
A 24	Werallehenewatta	1 3 12	A 56	Katulandehenyaya (T. P. 304,135)	3 0 16
A 24½	Muttukeliyaweipillewawatta	0 0 31	A 57	Katulandewatta (T. Ps. 193,753 and 193,198)	3 1 24
A 25	Kadurugahamulawatta	0 1 21	A 57½	Do. (T. P. 304,135)	0 0 31
A 26	Ritigahakumburepillewa <i>alias</i> Aranyakagodapillewa	0 1 21	A 58	Kadurugahalandewatta <i>alias</i> Katulandewatta (T. P. 304,135)	1 2 39
A 27	Malangekahakotuwewatta	1 1 37	A 59	Kadurugahalandewatta (T. P. 304,134)	2 1 26
A 28	Do.	0 1 24	A 60	Delgahamulawatta <i>alias</i> Tennakongewatta (T. P. 304,134)	0 3 2
A 29	Kadurugahamulahena	1 1 21	A 60½	Delgahamulahena (T. P. 297,346)	0 3 0
A 30	Malangawatta (T. P. 297,053)	1 2 6	A 61	Imbulgahamulawatta and Berakaryagewatta	2 0 37
A 31	Kongahamulahanawatta (T. P. 297,052)	2 3 23	A 62	Galadeniyawatta	1 1 8
A 33	Kiriwanemillagahamulawatta (T. P. 297,049)	0 3 0	A 63	Ridiwillekumbura, Muttettuwa, Alugolla, &c.	28 2 0
A 34	Kiriwanahena	1 2 19	A 64	Kapitiyawatta	0 0 27
A 34½	Do. (T. P. 297,051)	0 1 10			138 3 7



Kegalla S. O. No. 266.

Order under Section 2 of "The Waste Lands Ordinances of 1897, 1899, 1900, and 1903," declaring Lands to be Crown Property.

In the matter of the lands commonly called or known as footpaths and streams, situate in the village of Walgama, in the Walgam pattu of the Kinigoda korale of the Kegalla District, in the Province of Sabaragamuwa, and of "The Waste Lands Ordinances of 1897, 1899, 1900, and 1903."

THE notice required by section 1 of "The Waste Lands Ordinances of 1897, 1899, 1900, and 1903," having been duly published in manner prescribed by that section in respect of the above-named lands (*vide* Notice No. 7,034), and no claim having been made to the said lands or to any interest therein within the period of three months from the date specified in the said notice, I, Frederick Lewis, Special Officer appointed under section 28 of the said Ordinances, under and by virtue of the powers vested in me in that behalf by section 2 of the said Ordinances, do hereby on this 1st day of March, 1919, order and declare that the said lands, as more fully described herein below, situate in the village of Walgama, in the Walgam pattu of the Kinigoda korale of the Kegalla District, in the Province of Sabaragamuwa, and shown as lots 417 and 418 in preliminary plan 149 and in the annexed diagram, and containing in extent 3 acres 2 roods and 34 perches, are the property of the Crown.

Description of the Lands referred to.

The following lots situated in the village of Walgama, in the Walgam pattu of the Kinigoda korale of the Kegalla District, in the Province of Sabaragamuwa, as described in the annexed diagram:—

Lot.	Name of Land.	Extent, A. R. P.
417	Footpaths	0 3 9
418	Streams	2 3 25
		3 2 34

and bounded as follows: on the north by the boundary of the North-Western Province, the village limit of Medagaladeniya; on the east by the village limit of Uda Galadeniya, the village limit of Wetenna, the village limit of Puwakmote; on the south by the village limit of Udagama, the boundary of the North-Western Province; on the west by the boundary of the North-Western Province.

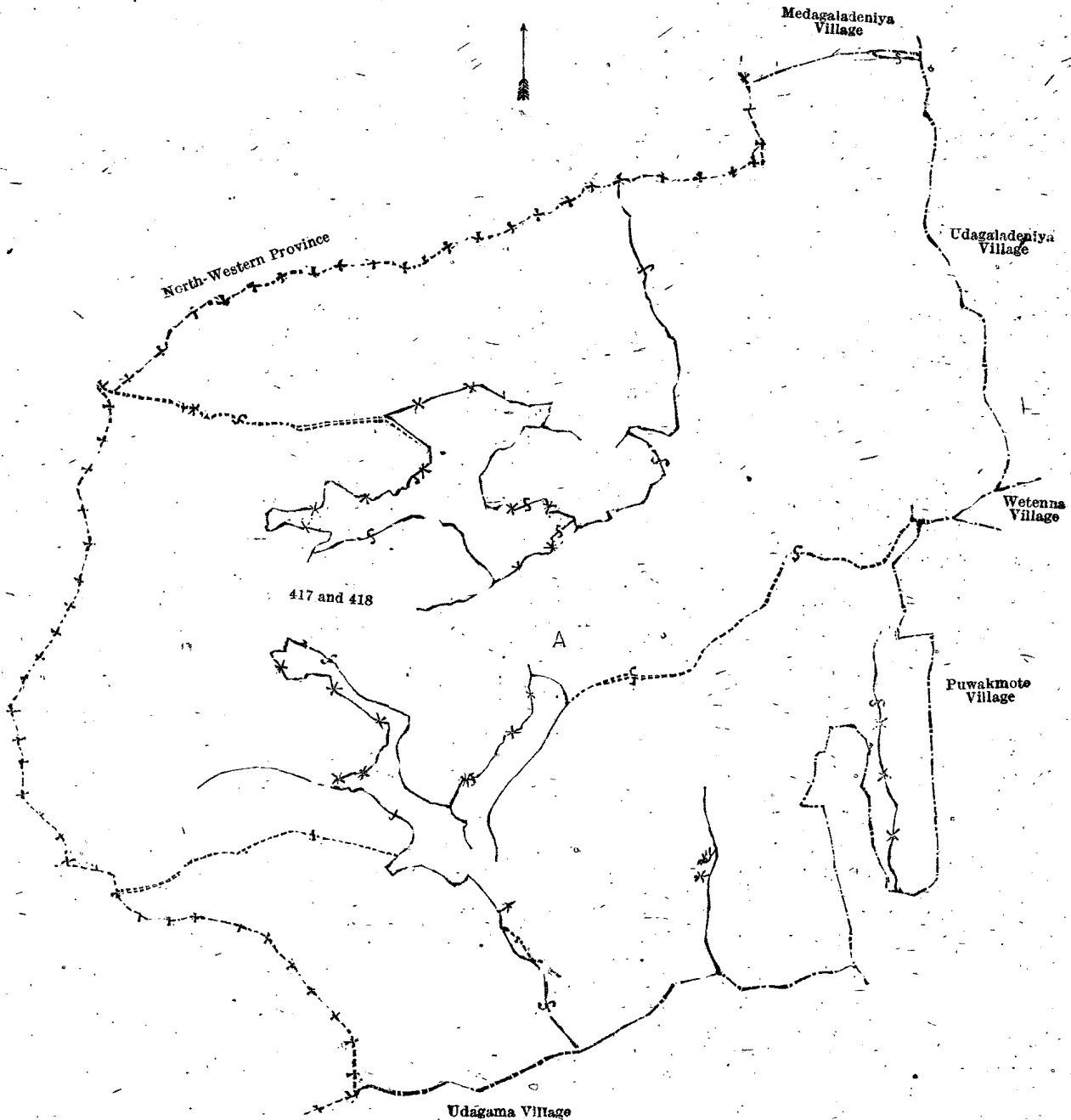
NOTE.—The following lots lying within the above-mentioned boundaries are excluded from this order, and no part of their aggregate acreage of 653 acres 2 roods and 23 perches is included in the acreage of 3 acres 2 roods and 34 perches given above:—

Preliminary plan 149.

Lot.	Name of Land.	Extent, A. R. P.	Lot.	Name of Land.	Extent, A. R. P.
A 1	Kahatagastennemukalana	70 1 34	A 62	Deniyapillewa	0 1 9
A 1½	Tennehena	0 1 35	A 63	Moragahamullawatta	0 0 39
A 1½	Kongahawatta <i>alias</i> Kapparagala-gawahena (T. P. 298,436)	0 0 32	A 64	Do.	0 0 25
A 1¼	Ambalampitiyehena <i>alias</i> Walgam-kadakosgahamulahena	0 2 15	A 65	Deniyekumburapillewa	0 1 32
A 2	Ganimewatta <i>alias</i> Kambapolewatta	2 0 28	A 66	Bogahamullawatta	3 3 13
A 3	Ganimewatta (T. P. 303,526)	0 1 34	A 67	Hinguruowita	0 0 13
A 3½	Do. (do.)	0 1 9	A 68	Do.	0 0 33
A 4	Kambapolewatta (do.)	2 0 37	A 69	Do.	0 0 20
A 5	Ganimewattehena (do.)	0 1 38	A 70	Hinguruowitahena	0 2 22
A 6	Ganimehena <i>alias</i> Ambagahamulawattehena	0 2 8	A 71	Hinguruwatta	0 2 17
A 7	Ganimewatta, Ambagahamulawatta	1 2 11	A 72	Do.	0 2 5
A 8	Ambagahamulahena	1 1 36	A 73	Do.	0 2 30
A 9	Kambapoledeniya	0 3 38	A 74	Hinguruhena (T. P. 298,440)	0 0 14
A 10	Ateheraligahamullawatta (T. P. 298,437)	1 0 39	A 75	Kambepolahena (T. P. 303,855)	0 1 19
A 11	Ateheraligahamulahena (do.)	0 1 33	A 76	Do.	0 0 33
A 12	Ateheraligahamulawatta (do.)	1 3 11	A 77	Kambepolawatta	0 3 36
A 13	Kapuhena watta (do.)	0 1 14	A 78	Hinguruwatta	0 0 30
A 14	Do. (T. P. 236,199)	0 1 7	A 79	Amunegodawatta	2 2 15
A 15	Moragahamulawatta	0 3 25	A 79½	Do. (T. P. 298,438)	0 0 21
A 15½	Do.	0 1 22	A 80	Amunegoderahena	0 3 19
A 16	Pölkatuemukalana	21 1 1	A 81	Amunegodawatta	0 2 12
A 17	Moragahamulawatta	0 3 33	A 82	Do.	0 2 35
A 18	Galpothemadawatta	0 2 30	A 83	Do.	0 0 16
A 19	Galpothemadahena	0 3 8	A 84	Gedumehena, Amunegodahena (T. P. 298,433)	0 1 32
A 20	Galpothemadawatta	0 2 28	A 84½	Amunegodahena (T. P. 298,433)	0 1 37
A 21	Galpothemadahena	0 3 26	A 85	Amunegodawatta	0 0 14
A 22	Ateheraligahamulakumbura, Galpotemadedeniya	0 1 16	A 86	Gedumehena <i>alias</i> Amunegodahena	1 1 18
A 23	Kambepolahena	0 2 7	A 87	Amunegodawatta	0 1 35
A 24	Kambepolawatta	0 1 7	A 88	Do.	0 2 3
A 25	Kambepolahena	2 0 37	A 89	Koholanevellepillewa	0 0 6
A 25½	Do.	0 1 9	A 90	Paluwattehena	0 2 16
A 26	Kambapolahena (T. P. 303,857)	0 3 24	A 91	Paluwatta	0 1 5
A 27	Kambapolawatta	0 3 13	A 92	Paluwattehena	0 2 21
A 28	Kambepolahena (T. P. 304,057)	0 1 34	A 93	Amathurumullearamba	0 3 10
A 29	Kambepolawatta	0 3 10	A 94	Paranagederawatta	0 0 35
A 30	Kambepolawatta	0 1 22	A 94½	Do.	0 0 38
A 31	Kambepolawatta (T. P. 304,057)	0 1 22	A 95	Do.	0 2 15
A 32	Kambepolawatta	0 1 38	A 96	Hitinawatta	0 1 3
A 33	Kambepolawatta	1 1 10	A 97	Gederawatta	1 1 24
A 34	Kambepolawatta (T. P. 298,439)	0 1 13	A 98	Pahalawatta	0 2 18
A 35	Moragahamullawatta	0 2 18	A 99	Gederawatta	0 1 31
A 36	Moragahamullawatta	0 1 25	A 100	Do.	0 1 15
A 37	Kekulupelahena	1 0 2	A 101	Pahalawattehena	0 0 14
A 37½	Kekulupelahena	0 1 2	A 102	Medalandawatta	0 1 8
A 38	Patherangepillewa (T. P. 303,516)	0 1 5	A 103	Medalandehena	0 1 21
A 39	Batakumburepillewa	0 0 32	A 104	Kekulupelehena	0 3 5
A 40	Imbulehenewatta	1 1 33	A 105	Ketakelagahamulapillewa	0 1 4
A 41	Imbulehena (T. P. 303,152)	0 2 0	A 106	Bogahamulahena	0 2 26
A 42	Imbulehenawatta (T. P. 303,153)	1 0 19	A 107	Bogahamulawatta	0 0 14
A 43	Polkatuemukalanawatta (T. P. 202,003)	0 1 18	A 108	Bogahalandewatta	0 3 5
A 44	Polkatuemukalanewatta (T. P. 303,525)	0 1 2	A 109	Do.	3 1 7
A 45	Polkatuemukalanehena (do.)	0 1 14	A 110	Bogahamulapillewa	0 1 5
A 46	Polkatuemukalanewatta (do.)	0 3 5	A 111	Dunumadalegasmullawatta	0 0 36
A 47	Galedandamullehena	1 1 2	A 112	Do.	0 0 26
A 48	Do.	2 1 10	A 113	Nikaveratiyawatta	0 3 39
A 49	Polkatuehena (T. P. 206,316)	4 1 18	A 114	Bogahalandewatta	0 1 35
A 50	Galedandemullawatta	0 0 30	A 115	Do.	0 1 29
A 51	Hambangalamullawatta	0 2 18	A 116	Imbulayayasweddumekumbura	2 2 11
A 52	Do.	4 3 14	A 117	Ratgalahena	0 0 8
A 53	Imbulayewatta	0 1 20	A 118	Asweddumehena	0 1 0
A 54	Galedandamullawatta	0 2 34	A 119	Asweddumepillewa	0 0 9
A 55	Galedandemullehena	0 2 9	A 120	Nikaveratiyawatta (T. P. 303,129)	1 0 6
A 56	Do.	0 0 36	A 121	Gorokgahawatta (T. P. 303,154)	1 1 31
A 57	Galedandemullawatta	1 2 9	A 122	Do.	0 1 2
A 58	Kongahamulawatta	2 1 30	A 123	Gorakgahadeniya	0 0 9
A 59	Deulgahamullawatta	0 1 6	A 124	Imbulayepillewa	0 0 7
A 59½	Do.	0 2 13	A 125	Imbulayewatta	0 0 10
A 60	Do.	0 1 29	A 126	Gorakgahahena	0 0 31
A 61	Badabeddekumbura, Meddegoda-kumbura, &c.	53 1 3	A 127	Gorakgahawatta	1 0 20
			A 128	Do.	1 1 30
			A 129	Do.	2 2 32
			A 130	Hambangalamullawatta	0 2 16
			A 131	Gorokgahamullahena	1 3 27
			A 132	Delgahamulawatta <i>alias</i> Hapugahawatta (T. P. 303,131)	0 1 6
			A 133	Delgahamulahena <i>alias</i> Hapugahahena (T. P. 303,131)	1 1 24

Lot.	Name of Land.	Extent, A. R. P.	Lot.	Name of Land.	Extent, A. R. P.
A 134	Delgahamulawatta <i>alias</i> Hapugahawatta (T. P. 303,131)	0 1 19	A 205	Meegahawattahena	1 0 9
A 135	Delgahamulawatta	0 1 9	A 206	Gederawatta	1 1 7
A 136	Delgahamulahena <i>alias</i> Hapugahawatta (T. P. 303,131)	1 3 25	A 207	Paranawalauwawatta	0 2 5
A 137	Hapugahawatta (T. P. 303,854)	1 1 2	A 208	Mausagollewatta	0 1 37
A 138	Hapugahamulahenewatta (do.)	0 3 6	A 209	Pansalawatta	0 2 31
A 139	Hapugahahena (do.)	0 3 13	A 210	Naullawatta	0 2 0
A 140	Gorakgahamullahena	0 1 14	A 211	Kalugalayewatta <i>alias</i> Udalandewatta	0 1 29
A 141	Do.	0 2 24	A 212	Meda-arambewatta	0 1 33
A 142	Walawawatta	1 3 8	A 213	Do.	0 1 27
A 143	Gorakgahawatta	0 2 2	A 214	Kongaha-arambehena	0 1 34
A 144	Wekullemadehena	0 3 23	A 215	Meda-arambewatta	0 2 37
A 145	Nikaveratiyawatta	0 3 34	A 216	Do.	0 3 30
A 146	Do. (T. P. 303,853)	1 0 18	A 217	Do.	0 2 9
A 147	Hetigewatta	0 1 16	A 218	Do.	0 1 12
A 148	Do.	0 3 15	A 219	Egodawatta <i>alias</i> Meda-arambewatta	1 1 0
A 149	Hetigekumbura	0 0 17	A 220	Delgahawatta <i>alias</i> Udalandewatta	1 0 23
A 150	Galindawatta	0 1 21	A 221	Udalandewatta	0 1 18
A 151	Galindahena	0 2 14	A 222	Egodawattedeniya	0 1 9
A 152	Galindawatta	0 0 30	A 223	Udalandewatta	0 3 3
A 153	Galindawatta, Mugunagahamulawatta	2 3 8	A 223½	Panaliyaddepillewa	0 0 19
A 154	Mandandewatta	1 1 30	A 224	Udalandehena	0 2 9
A 155	Mugunagahamulahena	0 1 5	A 225	Udalandewatta	0 0 25
A 156	Udahawattehena	0 0 19	A 226	Do.	0 1 18
A 157	Udahawatta	0 0 31	A 227	Panaliyaddewatta	0 2 37
A 158	Gederawatta	0 3 23	A 228	Udalandehena	0 1 34
A 159	Palugederawatta	0 3 11	A 229	Pansalawatta	1 0 33
A 160	Do.	0 3 13	A 230	Bulugahakotuwwewatta	0 1 31
A 161	Madelandewatta	0 1 17	A 231	Pansalahena	1 2 28
A 162	Meegahagodapillewa	0 0 12	A 232	Delgahawatta <i>alias</i> Meda-aramba	0 1 1
A 163	Medalandewatta	1 2 12	A 233	Meda-aramba <i>alias</i> Pothuayehena	0 1 30
A 164	Pahalawatta	1 1 10	A 234	Medawatta <i>alias</i> Pothuayewatta	0 2 36
A 165	Pahalagederawatta	0 3 15	A 235	Udalandehena	0 2 29
A 166	Madegodapillewa	0 0 35	A 236	Bulugahakotuwwewatta	0 1 25
A 167	Beligalewatta	1 2 22	A 237	Pansalawatta	0 1 26
A 168	Gedumehena	0 3 25	A 238	Do.	0 1 3
A 169	Kahatagahamulawatta	0 0 29	A 239	Kotuwewatta, Hitinawatta, Moragahamulawatta	4 1 23
A 170	Kahatagahamulahena (T. P. 298,435)	0 2 37	A 240	Namanegewatta	0 2 39
A 171	Kehelwatta <i>alias</i> Yapagewatta (T. P. 221,504)	1 3 6	A 241	Gederawatta	0 3 5
A 171½	Kehelwatta <i>alias</i> Yapagewatta (T. P. 303,155)	0 0 14	A 242	Do.	2 2 24
A 172	Pansalakumburepillewa	0 0 14	A 243	Munhenewatta (T. P. 303,851)	0 3 0
A 173	Nagahamullawatta	0 3 18	A 244	Munhena (T. P. 304,096)	0 0 3
A 174	Aswedumekumbura	0 2 36	A 245	Munhenawatta (T. P. 158,762)	0 3 38
A 175	Nagahamullawatta	0 1 38	A 246	Gederawatta <i>alias</i> Ankarupewatta	0 3 38
A 176	Do.	0 2 13	A 247	Ankarupawatta	1 0 23
A 177	Parayangalamullawatta (T. P. 298,434)	0 2 10	A 248	Walkotuwewatta <i>alias</i> Dematawatta (T. P. 303,850)	1 2 3
A 178	Parayangalamulahena	0 3 0	A 249	Bogahamulawatta	0 2 20
A 179	Parayangalamulawatta	0 1 6	A 250	Dematawatta	0 3 28
A 180	Beligalamullewatta	0 3 18	A 251	Galindewattahena	0 0 32
A 181	Do.	0 1 20	A 252	Galindehena	2 3 27
A 182	Badebeddearamba	1 0 31	A 253	Gonnamayahena	2 2 1
A 183	Badebeddewatta	0 0 12	A 254	Gonnamayawatta	0 3 26
A 184	Dehiattewatta	0 1 15	A 255	Gonnamayawatta (T. P. 303,132)	3 3 3
A 185	Polambegahamullawatta	2 1 29	A 256	Gonnamayehena <i>alias</i> Hapugahahena (T. P. 303,132)	0 2 27
A 186	Bilinehegahamulawatta	0 2 19	A 257	Giniheriyahena	4 3 34
A 187	Galindagawahena	0 1 2	A 258	Do. (T. P. 307,821)	3 0 21
A 188	Galindagawawatta	0 0 27	A 259	Girambagahamulahena (do.)	0 1 8
A 189	Mausagollewatta	0 3 6	A 260	Ganamadewatta <i>alias</i> Kospelewatta (T. P. 307,821)	4 0 33
A 190	Galiandgawa-aramba	5 0 5	A 260A	Girambagahamulawatta	0 2 29
A 191	Polambagahamulawatta (T. P. 303,852)	0 0 20	A 261	Kospelewatta	0 3 4
A 192	Do. (do.)	0 2 38	A 262	Do.	2 1 15
A 193	Parayangalamulawatta	1 1 4	A 263	Kospelehena	0 0 32
A 194	Pinhenewatta <i>alias</i> Parayangalamulawatta	0 3 5	A 264	Kospelewatta	2 0 17
A 195	Madepolahena	1 3 6	A 265	Kospelehena	0 0 26
A 196	Kandehena	6 0 30	A 266	Giniheriyahena (T. P. 303,849)	0 3 26
A 197	Do.	2 1 12	A 267	Giniheriyawatta	0 1 30
A 197½	Do.	0 3 9	A 268	Giniheriyahena (T. P. 303,849)	1 0 21
A 198	Do.	0 3 37	A 269	Giniheriyawatta (do.)	0 1 16
A 198½	Do.	0 1 33	A 270	Do. (do.)	0 1 14
A 199	Do.	7 2 1	A 271	Dematawatta	1 0 13
A 200	Kitulgollewattahena	1 1 37	A 272	Mailagahamulawatta	0 2 33
A 201	Kitulgollewatta	0 2 7	A 273	Mailagahamulatennewatta	0 2 5
A 202	Morawakalayawatta	0 1 13	A 274	Diganehena <i>alias</i> Mailagahamulatennewatta	0 2 17
A 203	Kitulgollewatta (T. P. 304,110)	1 3 16	A 275	Diganehena	0 0 33
A 204	Meegahawattahena	1 0 20	A 276	Diganehena <i>alias</i> Mailagahamulawatta	0 3 18

Lot.	Name of Land.	Extent, A. R. P.	Lot.	Name of Land.	Extent, A. R. P.
A 277	Mailagahamulatennewatta	0 2 19	A 351	Galassawatta	1 3 5
A 278	Mailagahamulawatta	0 1 34	A 352	Do.	0 0 12
A 279	Bogahamulawatta (T. P. 303,524)	0 2 37	A 353	Galassahena	2 2 5
A 280	Pelapitiya-aswedduma, Pinkumbura, &c.	17 0 20	A 353A	Do.	0 1 30
A 281	Eriyagahamadepillewa	0 0 12	A 354	Siyambalagahamulahena (T. P. 303,135)	3 0 1
A 282	Diganewatta	2 0 18	A 355	Galassahena	0 2 38
A 283	Pillapitiyawatthehena	0 1 15	A 356	Kiriwanamukalanahena (T. P. 199,767)	1 2 12
A 284	Eriyagahamadepillewa	0 0 9	A 356½	Reservation for old road	0 0 29
A 285	Pillapitiyewatta	1 3 21	A 357	Lesmon estate (part of 122,736)	20 3 13
A 286	Ganegodahena	0 2 4	A 358	Kiriwanahena (T. P. 317,651)	3 0 19
A 287	Do.	3 3 2	A 359	Galassehena (T. P. 303,136)	2 0 9
A 288	Do.	1 0 7	A 360	Galassewatta	3 1 29
A 289	Pelapolwatta, Hitinawatta, &c.	12 1 39	A 361	Pinhena <i>alias</i> Tiriwanahena	1 2 37
A 290	Ranonegawatta	5 1 35	A 362	Dangahamulahena	1 0 4
A 290½	Pathingehena	0 1 1	A 363	Dangahamulawatta	1 0 23
A 291	Minamburekumburepillewa	0 1 10	A 364	Meegahamulahena (T. P. 303,133)	0 0 27
A 292	Ihalagollewatta	0 0 23	A 365	Dangahamulawatta	0 2 35
A 293	Do.	0 1 10	A 366	Do.	1 1 26
A 294	Ihalagollehena	1 1 24	A 367	Kosgahamadekumbura	0 1 12
A 295	Galketiyehehena (T. P. 303,523)	0 2 0	A 368	Kosgahamadewatta	3 1 36
A 296	Pansalawatta	0 3 31	A 369	Kongahagodawatta	1 1 9
A 297	Walauwewatthehena	0 0 37	A 370	Kongahagodahena	4 3 10
A 298	Walauwewatta	7 1 30	A 371	Kongahagodawatta	0 0 31
A 299	Ketatennewatta <i>alias</i> Paranawalauwewatta	0 2 1	A 372	Aliyawetichchena	0 0 31
A 300	Kalahugahamulawatta	0 3 2	A 373	Aliyawetichewatta	0 0 25
A 301	Do.	0 0 15	A 374	Do. (T. P. 317,432)	0 2 1
A 302	Do.	0 2 39	A 375	Do.	0 1 3
A 303	Meegahahena	1 1 13	A 376	Talagollewatta	0 1 6
A 304	Kandewatta (T. P. 303,847)	1 1 27	A 377	Talagollewatta and Hitinawatta	5 3 20
A 305	Ketatennewatta	2 2 31	A 378	Galketiyahena (T. P. 317,676)	0 3 0
A 306	Do.	18 1 7	A 379	Do.	1 1 1
A 307	Do.	0 1 17	A 380	Harangahatennearamba	4 2 12
A 308	Wagolla-aramba	0 2 19	A 381	Galketiyahena	0 2 16
A 309	Walauwewatta (T. P. 130,022)	3 0 14	A 382	Do.	1 0 0
A 310	Wagollearamba	0 1 11	A 383	Walauwewatthehena (T. P. 303,522)	0 0 39
A 311	Walauwewatta	2 2 9	A 384	Poosariyawatta (T. P. 299,463)	0 3 20
A 312	Do. (T. P. 303,522)	1 2 36	A 385	Do. (do.)	0 1 15
A 313	Do. (do.)	0 1 21	A 386	Delgahamulawatta	2 1 8
A 314	Galketiyehehena (do.)	1 3 32	A 387	Ketatennewatta	1 2 19
A 314½	Galketiyehehena	0 3 29	A 388	Leimawatta	1 3 34
A 315	Do.	0 0 32	A 389	Ketatennewatta	2 0 12
A 316	Do. (T. P. 303,848)	0 2 29	A 390	Delgahamulawatta (T. P. 130,021)	2 1 5
A 317	Galketiyahena	0 1 32	A 391	Delgahamulahena	0 1 4
A 318	Galketiyehehena (T. P. 303,848)	0 2 0	A 392	Galketiyehehena	2 2 14
A 319	Do.	0 2 37	A 393	Harangahatennewatta	0 1 23
A 320	Talagollehena	0 1 31	A 394	Harangahatennepillewa	0 1 23
A 321	Talagollewatta	0 1 11	A 395	Aliyawetichetennehena	1 0 32
A 322	Do.	1 2 7	A 395A	Udaha Harangahatennepillewa	0 0 36
A 323	Do.	0 3 5	A 395B	Harangahatennepillewa	0 1 37
A 324	Talagollehena	0 1 7	A 396	Aliyawetichekumbura	0 2 9
A 325	Damunugahamulapillewa	0 2 26	A 397	Weyagollehena <i>alias</i> Aliyawetichchena	1 3 33
A 326	Talagollewatta	1 2 36	A 397A	Weyagollewatta	1 0 4
A 327	Do.	0 1 39	A 398	Yapagehena <i>alias</i> Timbirigahamadehena (T. P. 299,464)	1 0 12
A 328	Talagollehena	0 1 1	A 399	Yapagewatta	0 1 25
A 329	Talagollewatta	0 0 39	A 400	Yapagehena	1 0 30
A 330	Talagollehena	0 1 12	A 401	Timbirigahamadewatta	0 1 17
A 331	Wagasmullepillewa	0 0 4	A 402	Do.	0 0 12
A 332	Do.	0 0 9	A 403	Timbirigahamadekumbura	2 1 9
A 333	Pillepitiyawatta	0 0 26	A 404	Timbirigahamadehena	0 0 20
A 334	Kongahagodahena	0 1 3	A 405	Timbirigahamadewatta	0 0 29
A 335	Kongahagodawatta	0 1 33	A 406	Do.	3 3 34
A 336	Meegahatennewatta <i>alias</i> Kongahagodawatta	0 3 15	A 407	Timbirigahamadehena	0 1 12
A 337	Meegahatennewatta, Dangahamulawatta (T. P. 303,133)	2 2 38	A 409	Wawulapolawatta	0 3 19
A 338	Kongahagodawatta	0 2 21	A 410	Timbirigahamadepillewa	0 1 36
A 339	Pillapitiyahena	0 1 23	A 411	Wewulapolawatta (T. P. 303,137)	1 2 15
A 340	Pillapitiyewatta <i>alias</i> Kongahagodawatta	0 1 5	A 412	Do. (T. P. 303,138)	0 3 33
A 341	Meegahatennehena	0 1 0	A 413	Harangahatennepillewa	0 1 1
A 342	Hurigollehena	2 1 35	A 414	Harangahatennekumbura	2 1 19
A 343	Pillepitiyekumbura	0 0 11	A 415	Harangahatennepillewa	0 0 18
A 344	Pillepitiyewatta	2 0 25	A 416	Harangahakotuwehena <i>alias</i> Elhenekotuwa	0 3 5
A 345	Pillepitiyehehena	0 2 12	A 416A	Harangahatennepillewa	0 1 37
A 346	Pillepitiyewatta	0 3 15	A 416B	Pinkumburepillewa	0 0 19
A 347	Moragollehena <i>alias</i> Dewatagollahena	6 0 34	A 408	Wawulapolawatta	0 2 31
A 348	Gonemadehena (T. P. 303,134)	2 0 7	A 408A	Do.	0 1 9
A 349	Gonemadewatta (T. P. 194,380)	11 0 10			
A 350	Gonemadehena	0 2 31			



Surveyor-General's Office,
Colombo, September 3, 1918.

Scale of 16 Chains to an Inch.

C. R. LUNDIE,
for Surveyor-General.

March 1, 1919.

FREDERICK LEWIS,
Special Officer.

LAND SALES IN THE CENTRAL PROVINCE.

No. 2,539, C. P.—The Government Agent, Central Province, will on Monday, June 23, 1919, at 1.30 P.M., at his office in Kandy, put up to auction, for sale or settlement, or will otherwise dispose of, the under-mentioned portions of Crown land, in accordance with the regulations of Government regarding land sales. Three allotments of land situated in the Pata Hewaheta division of the Kandy District of the Central Province.

Preliminary plan 6,656. Village—Kapaliyadda in Gandahaye korale. Applicant—E. M. Ukku Banda.

Lot.	Name of Land.	Name of Claimant.	Description.	Extent. Upset price	
				A. R. P.	per acre, Rs.
1	Kalapuwa-we-ella	Crown	Garden (coconut plantation, valued Rs. 60)	0 0 30	50
Preliminary plan 6,450. Village—Galaha, Hewawissa korale. Applicant—Nil.					
1671	Hurigollewatta	J. V. Appusamy	Tea plantation	0 0 31	350
1673	Do.	Malis Gooneratne	do.	0 0 37	300

Further particulars regarding these lands can be obtained from the Government Agent, Central Province, and their plans from the Surveyor-General.

Colonial Secretary's Office,
Colombo, April 30, 1919.

A. S. PAGDEN,
Acting Colonial Secretary.

LAND SALES IN THE PROVINCE OF UVA.

No. 1,340, P. of U.—On Saturday, June 28, 1919, at 12 noon, the Government Agent for the Province of Uva will put up to auction, at his office in Badulla Kachcheri, the under-mentioned portions of Crown land, on the terms authorized by Government. Eight allotments of land situated in the Wiyaluwa division of the Badulla District of the Province of Uva.

Final village plan 178. Village—Nagollagama in Soranatotata korale of Wiyaluwa division.

Description—Chena.

Lot.	Name of Land.	Extent. A. R. P.	Upset price per acre, Rs.
108A	Hunuketagalagawahena	1 0 1	30
108B	Do.	1 0 18	30
108C	Bogahagawahena or Hama-gahagawahena	2 0 8	30
108D	Hapugahagawahena	3 0 20	30
108E	Do.	2 3 9	30
108L	Hunuketagalagawahena	1 0 35	30

Lot.	Name of Land.	Extent. A. R. P.	Upset price per acre, Rs.
108M	Hunuketagalagawahena	2 3 21	30
120	Medapolla or Banakiyanage-watta	2 3 14	30

These lots will be sold subject to the following conditions:—

(a) The purchasers of the lots will be liable to pay an irrigation rate of Rs. 2 per acre per annum from January 1, 1919, subject to revision quinquennially; any increase of the rate will not exceed 50 per cent. of the previous quinquennial rate. (b) The purchasers should construct their own field channels, and are not to have any claim for construction of additional works at Government expense.

Further information regarding the above lands can be obtained from the Government Agent, Province of Uva, and their plans from the Surveyor-General.

Colonial Secretary's Office, Colombo, April 30, 1919. A. S. PAGDEN, Acting Colonial Secretary.

No. 1,341, P. of U.—On Monday, June 30, 1919, at 12 noon, the Government Agent for the Province of Uva will put up to auction, at his office in Badulla Kachcheri, the under-mentioned portion of Crown land, on the term authorized by Government. An allotment of land situated in the Buttala division of the Badulla District of the Province of Uva.

Preliminary plan 1,902. Village—Okkampitiya in Buttala korale of Buttala division.

Lot.	Name of Land.	Name of Applicant.	Description.	Extent. A. R. P.	Upset price per acre, Rs.
14	Waneyaya	D. M. Gammandi of Okkampitiya	Chena	3 1 2	15

This lot will be sold on the following conditions:—(a) The purchaser should pay the purchase amount in ten annual instalments. (b) The purchaser should pay irrigation rate on the lot at the rate of Rs. 2 per acre per annum, revisable in 1924 and every five years thereafter, the increase (if any) at any quinquennial revision shall not exceed 50 per cent. of the rate previously levied.

Further information regarding the above land can be obtained from the Government Agent, Province of Uva, and its plan from the Surveyor-General.

Colonial Secretary's Office,
Colombo, April 30, 1919.

A. S. PAGDEN,
Acting Colonial Secretary.

LAND SALES BY THE SETTLEMENT OFFICER.

SOUTHERN PROVINCE.

No. 5,057, S. O.—On Thursday, June 26, 1919, at 1 p.m., the Land Settlement Officer will put up for sale or settlement, at Kahawatta, the under-mentioned portions of Crown land, on the terms authorized by Government. Two allotments of land situated in the West Giruwa pattu division of the Hambantota District of the Southern Province.

Block survey preliminary plan 291.—Kahawatta.

Lot.	Name of Land.	Name of Claimant.	Description.	Extent. A. R. P.
22G	Waluhagahahena alias Mahahena	T. Andrayas de Silva	Citronella	2 0 27
22G1	Do.	Sarina Abeywardane Hamine	do.	1 0 33

Upset price at Rs. 15 to Rs. 50 per acre. Further information regarding these lands can be obtained from the Land Settlement Officer, and plans of them from the Surveyor-General.

Colonial Secretary's Office,
Colombo, April 30, 1919.

A. S. PAGDEN,
Acting Colonial Secretary.

NORTH-WESTERN PROVINCE.

No. 5,058, S. O.—On Thursday, June 19, 1919, at 12 noon, the Land Settlement Officer will put up for sale or settlement, at Alawwa Camp, the under-mentioned portions of Crown land, on the terms authorized by Government. Two allotments of land situated in the Udukaha korale south of the Dambadeni hatpattu division of the Kurunegala District of the North-Western Province.

Block survey preliminary plan 468.—Paramaulla.

Lot.	Name of Land.	Description.	Extent. A. R. P.
5	Murutagahamulahena	Chena	0 3 10

Block survey preliminary plan 461.—Kebellawita.

Lot.	Name of Land.	Description.	Extent. A. R. P.
41	Ambagahamulamukalana	Forest	2 1 11

Upset price at Rs. 15 to Rs. 50 per acre. Further information regarding these lands can be obtained from the Land Settlement Officer, and plans of them from the Surveyor-General.

Colonial Secretary's Office,
Colombo, April 30, 1919.

A. S. PAGDEN,
Acting Colonial Secretary.

No. 5,059, S. O.—On Saturday, June 14, 1919, at 12 noon, the Land Settlement Officer will put up for sale or settlement, at Puskoladeniya Camp, the under-mentioned portions of Crown land, on the terms authorized by Government. Two allotments of land situated in the Udukaha korale west of the Dambadeni hatpattu division of the Kurunegala District of the North-Western Province.

Block survey preliminary plan 558.—Riligala.

Lot.	Name of Land.	Description.	Extent. A. R. P.
45B	Weeragala	Jungle on rock	1 3 12

Block survey preliminary plan 559.—Aturuwela.

Lot.	Name of Land.	Description.	Extent. A. R. P.
81	Galgodehena	Chena	1 0 31

Upset price at Rs. 15 to Rs. 50 per acre. Further information regarding these lands can be obtained from the Land Settlement Officer, and plans of them from the Surveyor-General.

Colonial Secretary's Office,
Colombo, April 30, 1919.

A. S. PAGDEN,
Acting Colonial Secretary.

No. 5,060, S. O.—On Thursday, June 12, 1919, at 12 noon, the Land Settlement Officer will put up for sale or settlement, at Narammala Resthouse, the under-mentioned portions of Crown land, on the terms authorized by Government. Seven allotments of land situated in the Rekkopattu korale of the Dambadeni hatpattu division of the Kurunegala District of the North-Western Province.

Lot.	Name of Land.	Name of Claimant.	Description.	Extent.		
				A.	R.	P.
Preliminary plan 4,808.—Kannehepola.						
1	Makuluhena	Dr. J. Hoole of the City Dispensary, Kurunegala	Garden	1	2	20
3	Midelwetakumburapillewa	do.	Coconut plants	0	3	6
5	Godellapitawatta	do.	Garden	1	3	15
6	Streamlands estate	do.	do.	11	2	2
Preliminary plan 4,808.—Gepallawa.						
7	Weligodahena	Dr. J. Hoole of the City Dispensary, Kurunegala	Chena	7	3	3
8	Do.	do.	do.	3	2	33
9	Koskalahena, Amuhena	do.	do.	24	0	22

Upset price at Rs. 15 to Rs. 50 per acre. Further information regarding these lands can be obtained from the Land Settlement Officer, and plans of them from the Surveyor-General.

Colonial Secretary's Office,
Colombo, April 30, 1919.

A. S. PAGDEN,
Acting Colonial Secretary.

THE Land Settlement Officer is prepared to receive on or before June 12, 1919, at the Land Settlement Office, Colombo, written applications for the lease in perpetuity from July 19, 1919, of the under-mentioned portions of Crown land to be planted with coconut or rubber. No such application will be entertained unless the applicant gives his full name and address, and until he makes with the Land Settlement Officer a deposit of Rs. 3 per acre or portion of an acre. Such deposit will not be returned until the lease of the land has been sold, or until it has been decided by the Land Settlement Officer that it will not be sold. On Thursday, June 19, 1919, at 12 noon, at the Alawwa Camp, the sale of the lease will be put up to auction in accordance with the regulations of Government regarding the lease of Crown lands, but the bidding shall be confined to the original applicant and those other applicants whose applications shall have been made in the manner above specified.

The conditions of lease are obtainable on application from the Land Settlement Officer. Two allotments of land situated in the village of Palkekukulawala, in block survey preliminary plan 484, in the Udukaha korale south of the Dambadeni hatpattu of the Kurunegala District of the North-Western Province.

Owner—Crown, applied for by D. J. Amaratinga of Kandalama.

Lot.	Name of Land.	Description.	Extent.		
			A.	R.	P.
35	Habaralagahahinnemukalana	Forest	17	2	14
43	Kandehenemukalana	do.	6	0	8

Upset premium at Rs. 32 per acre.

Rent Rs. 9 per acre per annum for the first thirty years.

Colonial Secretary's Office, A. S. PAGDEN,
Colombo, April 30, 1919. Acting Colonial Secretary.

THE Land Settlement Officer is prepared to receive on or before June 12, 1919, at the Land Settlement Office, Colombo, written applications for the lease in perpetuity from July 19, 1919, of the under-mentioned portion of Crown land to be planted with coconut or rubber. No such applications will be entertained unless the applicant gives his full name and address, and until he makes with the Land Settlement Officer a deposit of Rs. 3 per acre or portion of an acre. Such deposit will not be returned until the lease of the land has been sold, or until it has been decided by the Land Settlement Officer that it will not be sold. On Thursday, June 19, 1919, at 12 noon, at Alawwa Camp, the sale of the lease will be put up to auction in accordance with the regulations of Government regarding the lease of Crown lands, but the bidding shall be confined to the original applicant and those other applicants whose applications shall have been made in the manner above specified.

The conditions of lease are obtainable on application from the Land Settlement Office. An allotment of land situated in the village of Obadagedera, in block survey preliminary plan 490, in the Udukaha korale south of the Dambadeni hatpattu of the Kurunegala District of the North-Western Province.

Owner—Crown, applied for by D. D. Perera of Mirigama.

Lot.	Name of Land.	Description.	Extent.		
			A.	R.	P.
1	Walangasmukulana	Jungle	10	3	34

Upset premium at Rs. 26.50 an acre.

Rent at Rs. 3.60 per acre per annum for the first thirty years.

Colonial Secretary's Office, A. S. PAGDEN,
Colombo, April 30, 1919. Acting Colonial Secretary.

THE Land Settlement Officer is prepared to receive on or before June 14, 1919, at the Land Settlement Office, Colombo, written applications for the lease in perpetuity from July 21, 1919, of the under-mentioned portion of Crown land to be planted with coconut or rubber. No such application will be entertained unless the applicant gives his full name and address, and until he makes with the Land Settlement Officer a deposit of Rs. 3 per acre or portion of an acre. Such deposit will not be returned until the lease of the land has been sold, or until it has been decided by the Land Settlement Officer that it will not be sold. On Saturday, June 21, 1919, at 12 noon, at the Polgahawela Resthouse, the sale of the lease will be put up to auction in accordance with the regulations of Government regarding the lease of Crown lands, but the bidding shall be confined to the original applicant and those other applicants whose applications shall have been made in the manner above specified.

The conditions of lease are obtainable on application from the Land Settlement Office. An allotment of land situated in the village of Galbodagama, in advance extract No. 3 of block survey preliminary plan 632, in the Udupola Otota korale of Dambadeni hatpattu of the Kurunegala District of North-Western Province.

Owner—Crown, applied for by Assan Khan Saibo of Polgahawela.

Lot.	Name of Land.	Description.	Extent.		
			A.	R.	P.
1	Maligatennemukulana alias Maligakandemukalana	Forest	3	1	26

Upset premium Rs. 94 (includes value of timber).

Annual rent Rs. 20 for the first thirty years.

Colonial Secretary's Office, A. S. PAGDEN,
Colombo, April 30, 1919. Acting Colonial Secretary.

THE Land Settlement Officer is prepared to receive on or before June 7, 1919, at the Land Settlement Office, Colombo, written applications for the lease in perpetuity from July 14, 1919, of the under-mentioned portion of Crown land to be planted with coconut or rubber. No such applications will be entertained unless the applicant gives his full name and address, and until he makes with the Land Settlement Officer a deposit of Rs. 3 per acre or portion of an acre. Such deposit will not be returned until the lease of the land has been sold, or until it has been decided by the Land Settlement Officer that it will not be sold. On Saturday, June 14, 1919, at 12 noon, at Puskoladeniya Camp, the sale of the lease will be put up to auction in accordance with the regulations of Government regarding the lease of Crown lands, but the bidding shall be confined to the original applicant and those other applicants whose applications shall have been made in the manner above specified.

The conditions of lease are obtainable on application from the Land Settlement Office. An allotment of land situated in the village of Riligala, in block survey preliminary plan 558, in the Udukaha korale west of the Dambadeni hatpattu of the Kurunegala District of the North-Western Province.

Lot.	Name of Land.	Description.	Extent.		
			A.	R.	P.
21A	Atalagodellekele	Forest	5	3	11

Upset premium Rs. 3 per acre.

Rent Rs. 9 per acre per annum for the first thirty years.

Colonial Secretary's Office, A. S. PAGDEN,
Colombo, April 30, 1919. Acting Colonial Secretary.

LAND ACQUISITION NOTICES.

HAVING been duly directed by the Governor, with the advice of the Executive Council, acting under the provisions of "The Land Acquisition Ordinance of 1876," section 6, to take order for the acquisition of the following lands, required for a public purpose, namely, for improving the proposed site for a school at Waragoda; diverting a village path, and providing space for a school garden, to wit:—

Preliminary plan 16,954. Village—Sinharamulla.				Extent.	
Lot.	Name of Land.	Description.	Name of Claimant.	A.	R. P.
1	Millagahawatta	Jungle	P. Romanis Perera, Francisco, and Sophia Perera	0	0 18 8
2	Do.	do.	do.	0	0 6
3	Do.	Coconut garden	Victoria Andre Perera and others	0	1 21 9
4	Do.	Contains a tiled building with a cadjan outhouse attached	Victoria Andre Perera and another	0	1 17 5
5	Delgahawatta	Coconut garden	D. B. Johanis Fernando, &c.	0	0 4 5

I hereby give public notice, as required by section 7, that the Government proposes to take possession of the lands. All persons interested in the aforesaid lands are hereby required to appear personally or by agent before me at this office on May 26, 1919, at 12 noon, and to state the nature of their respective interests in the lands, and the amount and particulars of their claims to compensation for such interests.

The Kachcheri,
Colombo, April 29, 1919.

J. G. FRASER,
Government Agent.

HAVING been duly directed by the Governor, with the advice of the Executive Council, acting under the provisions of "The Land Acquisition Ordinance of 1876," section 6, to take order for the acquisition of the following lands, required for a public purpose, namely, for the construction of the Government school at Kahawatta, to wit:—

Preliminary plan 6,915. Village—Naranwita.				Extent.	
Lot.	Name of Land.	Description.	Name of Claimant.	A.	R. P.
1	Mutuawatta or Demodarawatta	Rubber, &c.	Mr. Noor Mahammado.	0	0 26 3
2	Do.	do.	do.	1	0 10 8

I hereby give public notice, as required by section 7, that the Government proposes to take possession of the lands. All persons interested in the aforesaid lands are hereby required to appear personally or by agent before me at the Local Board Office, Gampola, on May 29, 1919, at 9.30 A.M., and to state the nature of their respective interests in the lands, and the amount and particulars of their claims to compensation for such interests.

Kandy Kachcheri,
May 2, 1919.

C. S. VAUGHAN,
Government Agent.

HAVING been duly directed by the Governor, with the advice of the Executive Council, acting under the provisions of "The Land Acquisition Ordinance of 1876," section 6, to take order for the acquisition of the following lands, required for a public purpose, namely, for widening the first mile of the Campion road, to wit:—

Preliminary plan 6,890. Village—Norwood.				Extent.	
Lot.	Name of Land.	Description.	Name of Claimant.	A.	R. P.
1	Road	New road	The Eastern Produce and Estates Co., Ltd.	0	0 8 12
2	Do.	do.	do.	0	0 1 30

I hereby give public notice, as required by section 7, that the Government proposes to take possession of the land. All persons interested in the aforesaid lands are hereby required to appear personally or by agent before me at the Kandy Kachcheri on May 28, 1919, at 2 P.M., and to state the nature of their respective interests in the lands, and the amount and particulars of their claims to compensation for such interests.

Kandy Kachcheri,
May 2, 1919.

C. S. VAUGHAN,
Government Agent.

HAVING been duly directed by the Governor, with the advice of the Executive Council, acting under the provisions of "The Land Acquisition Ordinance of 1876," section 6, to take order for the acquisition of the following land, required for a public purpose, namely, for improving the Bandarawela-Haputale road near the 19½ milepost, to wit:—

Supplementary A to final village plan 119. Village—Obadallagama in Mahapalata korale of Udukinda division.				Extent.	
Lot.	Name of Land.	Description.	Name of Claimant.	A.	R. P.
1M	Dewalegodapatana	Patana and chena	Kataragam Dewale	0	2 37 50

I hereby give public notice, as required by section 7, that the Government proposes to take possession of the land. All persons interested in the aforesaid land are hereby required to appear personally or by agent before me at Badulla Kachcheri on June 5, 1919, at 1 P.M., and to state the nature of their respective interests in the land, and the amount and particulars of their claims to compensation for such interests.

Badulla Kachcheri,
April 25, 1919.

A. E. CHRISTOFFELSZ,
for Government Agent.

HAVING been duly directed by the Governor, with the advice of the Executive Council, acting under the provisions of "The Land Acquisition Ordinance of 1876," section 6, to take order for the acquisition of the following lands, required for a public purpose, namely, for a cemetery to the Aranayake hospital, to wit:—

Preliminary plan 2,836. Village—Gewilipitiya.				Extent.	
Lot.	Name of Land.	Description.	Name of Claimant.	A.	R. P.
1	Batukotuwa	Garden	A. L. Omeru Lebbe	0	0 5 5
2	Akandapolawatta	do.	S. L. Ibrahim Lebbe and another	2	0 17 8
3	Do.	do.	W. Jane de Alvis and another	0	2 33 5

I hereby give public notice, as required by section 7, that the Government proposes to take possession of the lands. All persons interested in the aforesaid lands are hereby required to appear personally or by agent before me at Kegalla on May 30, 1919, at 10.30 A.M., and to state the nature of their respective interests in the lands, and the amount and particulars of their claims to compensation for such interests.

Kegalla Kachcheri,
April 29, 1919.

G. F. R. BROWNING,
Assistant Government Agent.