

Ceylon Government Gazette

Published by Authority.

No. 7,010 — FRIDAY, MAY 9, 1919.

Part III.—Lands.

Separate paging is given to each Part in order that it may be filed separately.

	PAGE		PAGE		PAGE
Land Settlement Notices :—		Land Sales by the Government Agents :—		Land Sales by the Settlement Officer :—	
Final Orders ..	611	North-Western Province ..	—	Northern Province ..	—
Preliminary Notices ..	626	North-Central Province ..	—	Eastern Province ..	—
Land Sales by the Government Agents :—		Province of Uva ..	642	North-Western Province ..	648
Western Province ..	638	Province of Sabaragamuwa ..	—	North-Central Province ..	—
Central Province ..	638	Land Sales by the Settlement Officer :—		Province of Uva ..	—
Southern Province ..	638	Western Province ..	—	Province of Sabaragamuwa ..	—
Northern Province ..	—	Central Province ..	—	Land Acquisition Notices ..	649
Eastern Province ..	—	Southern Province ..	645	Land Resumption Notices ..	—

FINAL ORDERS.

Kalutara S. O. No. 47.

Order under Section 4, Sub-section (1), of "The Waste Lands Ordinances of 1897, 1899, 1900, and 1903," declaring Lands to be Crown Property.

In the matter of the lands commonly called or known as Gomadiyawalahena, Bogahawelagawahenyaya, and Katuwalpitiya, situate in the village of Walallawita, in the Walallawiti pattu of the Pasdun korale west of the Kalutara District, in the Western Province, and of "The Waste Lands Ordinances of 1897, 1899, 1900, and 1903."

WHEREAS in pursuance of section 1 of the said Ordinances it was duly notified on the 23rd day of November, 1917, that if no claim to the lands commonly called or known as Gomadiyawalahena, Bogahawelagawahenyaya, and Katuwalpitiya, situate in the village of Walallawita, in the Walallawiti pattu of the Pasdun korale west of the Kalutara District, in the Western Province, containing in extent 58 acres 3 roods and 38 perches, and shown as lots 136 and 136r in preliminary plan 93 and in the annexed diagrams, was made to Norman Albert Hampton, Special Officer appointed under section 28 of the said Ordinances, within the period of three months from the date specified in such notice, such lands would be declared the property of the Crown, and dealt with on account of the Crown (*vide* Notice No. 6,674):

And whereas (1) Walallawita Kankanange Don Dandiris Appuhami and (2) Wickrama Arachchige Don David Appuhami made claim thereto, and whereas the said claimants have withdrawn their claims to the said lands, I, Norman Albert Hampton, the aforesaid Special Officer, under and by virtue of the powers vested in me in that behalf by section 4 of the said Ordinances, do hereby on this 11th day of February, 1919, order and declare, under section 4, sub-section (1), of the said Ordinances, that the said lands, as more fully described herein below, are the property of the Crown.

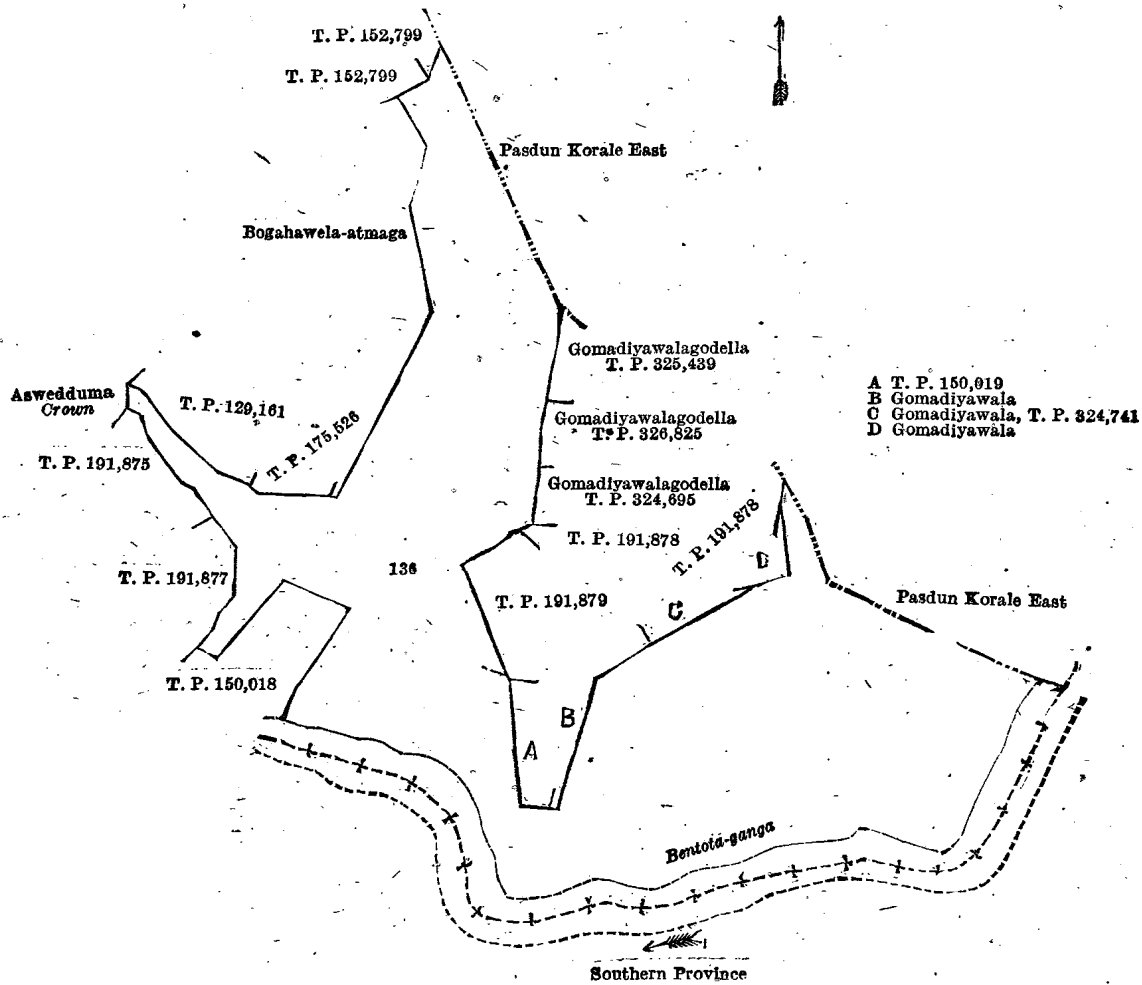
Description of the Lands referred to.

The following lots situated in the village of Walallawita, in the Walallawiti pattu of the Pasdun korale west of the Kalutara District, in the Western Province, as described in the annexed diagrams :—

I.—Preliminary plan 93.

Lot.	Name of Land.	Extent, A. R. P.
136	Gomadiyawalahena and Bogahawelagawahenyaya	39 2 9

and bounded as follows: on the north by T. P. 152,799, the boundary of Pasdun korale east, Gomadiyawalagodella sold by the Crown (T. Ps. 325,439, 326,825, 324,695), T. P. 191,878, T. P. 191,879, T. P. 150,019, Gomadiyawala (private), Gomadiyawala sold by the Crown (T. P. 324,741), Gomadiyawala (private), T. P. 191,878; on the east by the boundary of Pasdun korale east, the Bentota-ganga (the boundary of the Southern Province); on the south by the Bentota-ganga (the boundary of the Southern Province); on the west by T. Ps. 150,018, 191,877, 191,875, Aswedduma declared to be the property of the Crown under the Waste Lands Ordinances, T. Ps. 129,161, 175,526, Bogahawela-atmaga (private).



Surveyor-General's Office,
Colombo, September 4, 1918.

Scale of 8 Chains to an Inch.

C. R. LUNDIE,
for Surveyor-General.

II.—Preliminary plan 93.

Lot.	Name of Land.	Extent, A. R. P.
136r	Katuwalpitiya	19 1 29

and bounded as follows: on the north by the Paragahaowita-ela; on the east by Colombiaoowitawatta (T. P. 238,530), Kanattawelpitiyaowita sold by the Crown (T. P. 325,399), Colombiaoowitawatta (T. P. 238,530), Colombiaoowita claimed by V. Siman Appu and others; on the south by Colombiaoowita claimed by V. Siman Appu and others, Pilapota or Ledolakumburaihalakattiya (T. P. 238,532), Pilapotakumbura claimed by Danoris Appuhamy and others, the Loolwala, Kekunahena claimed by E. de Silva and others; on the west by Puwakghamedakumbura claimed by Kankanange Girigoris and others, Wattedodakattiya (T. Ps. 325,476 and 323,557), Kaluwalpitiyadoredeniya (T. P. 325,435), and Kosgahaduwa (T. P. 238,468).

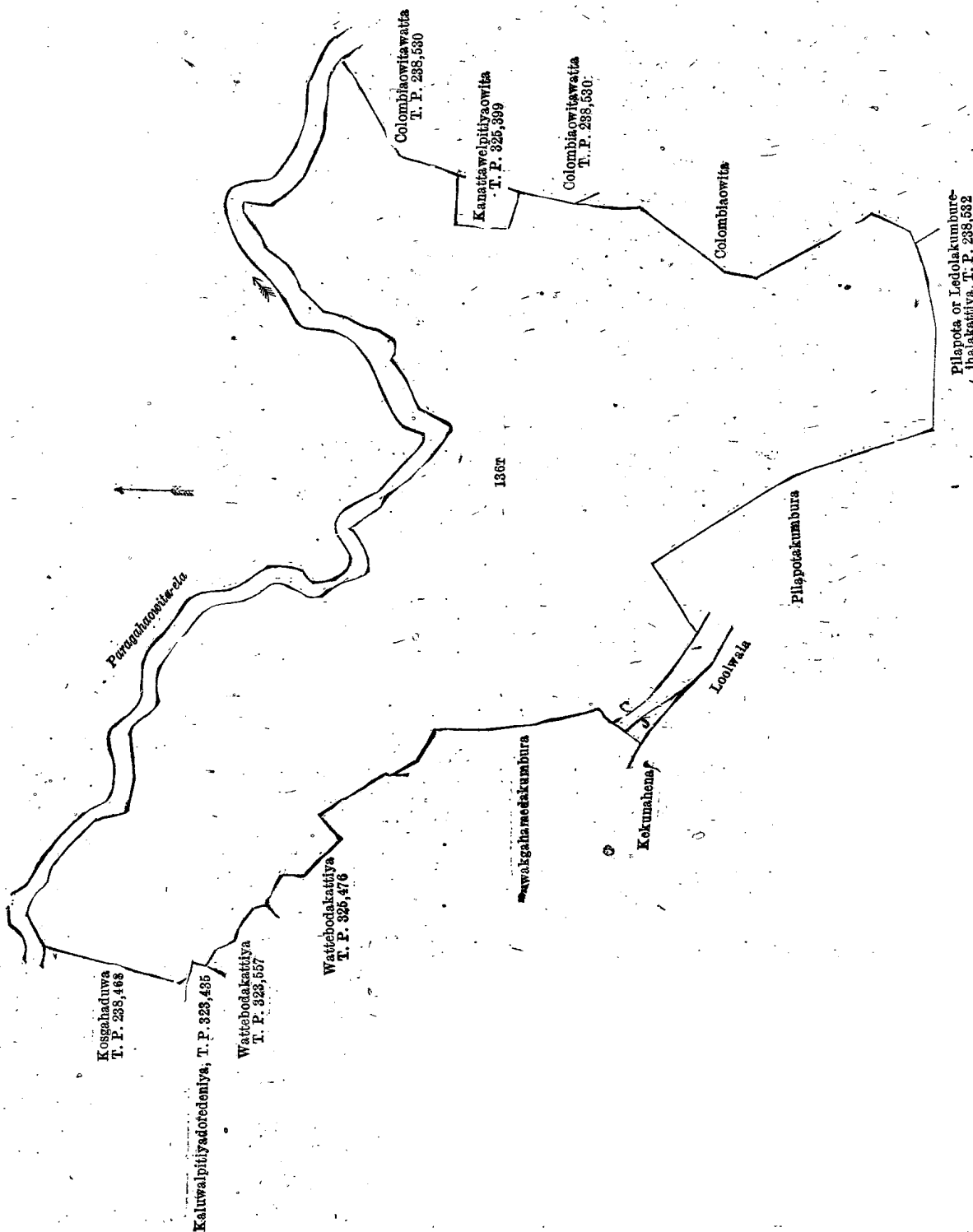
[For Diagram see page 613.]

Kalutara S. O. No. 48.

Order under Section 2 of "The Waste Lands Ordinances of 1897, 1899, 1900, and 1903,"
declaring Lands to be Crown Property.

In the matter of the lands commonly called or known as Nawalabökkekanda or Nawalakanda, &c., situate in the village of Walallawita, in the Walallawiti pattu of the Pasdun korale west of the Kalutara District, in the Western Province, and of "The Waste Lands Ordinances of 1897, 1899, 1900, and 1903."

THE notice required by section 1 of "The Waste Lands Ordinances of 1897, 1899, 1900, and 1903," having been duly published in manner prescribed by that section in respect of the above-named lands (*vide* Notice No. 6,674), and no claim having been made to the said lands or to any interest therein within the period of three months from the date specified in the said notice, I, Norman Albert Hampton, Special Officer appointed under section 28 of the said Ordinances, under and by virtue of the powers vested in me in that behalf by section 2 of the said Ordinances, do hereby on this 11th day of February, 1919, order and declare that the said lands, as more fully described herein below, situate in the village of Walallawita, in the Walallawiti pattu of the Pasdun korale west of the Kalutara District, in the Western Province, and shown as lots 1, 10½, 12, 19, 20, 47, 47B, 55, 55B, 55D, 55F, 84, 99, 107, 110, 136 o, 144, 153, 160, 166, 170, 182, 182B, 190, 190B, 190D, 191, 191B, 193, 194, 194B, 195, 195B, 20c, 40B, 78, 82B, 136AA, 83D, 104B, 104c, and 89 in preliminary plan 93 and in the annexed diagrams, and containing in extent 396 acres 2 roods and 15 perches, are the property of the Crown.



Surveyor-General's Office,
Colombo, September 4, 1918.

Scale of 4 Chains to an Inch.

C. R. LUNDIE,
for Surveyor-General.

February 11, 1919.

N. A. HAMPTON,
Special Officer.

Description of the Lands referred to.

The following lots situated in the village of Walallawita, in the Walallawiti pattu of the Pasdun korale west of the Kalutara District, in the Western Province, as described in the annexed diagrams :—

I.—Block survey preliminary plan 93.

Lot.	Name of Land.	Extent, A. R. P.	Lot.	Name of Land.	Extent, A. R. P.
1	Nawalabokkekanda or Nawalakanda	61 0 25	55	Footpath	.. 0 0 10
10½	Aswedduṃnaowita (road reservation)	0 1 20	55B	Do.	.. 0 0 6
12	Paragahaowita-dola (stream)	.. 5 0 34	55D	Do.	.. 0 0 2
19	Road	.. 0 0 17	55F	Do.	.. 0 0 2
20	Gamagewattekanda	.. 19 2 23	84	Do.	.. 0 1 16
47	Road (Gansabhawa road)	.. 0 3 35	99	Kekunagodakanda	.. 16 2 15
47B	Do. (do.)	.. 0 3 19	107	Pelawatte-ela (stream)	.. 0 3 14

Lot.	Name of Land.	Extent, A. R. P.	Lot.	Name of Land.	Extent, A. R. P.
110	Magurumaswila-ela (stream)	0 3 14	190	Road	0 0 21
136o	Gallowakanda or Mulwakadaowita (reservation for Pelawatu-oya)	8 2 20	190B	Do.	0 0 2
144	Drain	0 0 11	190D	Do.	0 0 11
153	Puwakgahamulakanda, Rattedgoda-kanda, &c.	260 3 12	191	Footpath	0 0 3
160	Loolwala (water-hole)	1 0 38	191B	Do.	0 0 1
166	Halwaturedeniya-dola (stream)	0 1 4	193	Road to Katadora	0 2 27
170	Part of Bentota river and Pelawattaganga	15 3 15	194	Indurugaha-dola (stream)	0 0 10
182	Berawa-dola (stream)	0 0 23	194B	Do. (do.)	0 0 6
182B	Do. (do.)	0 0 4	195	Road	0 0 11
			195B	Do.	0 0 10
					395 1 1

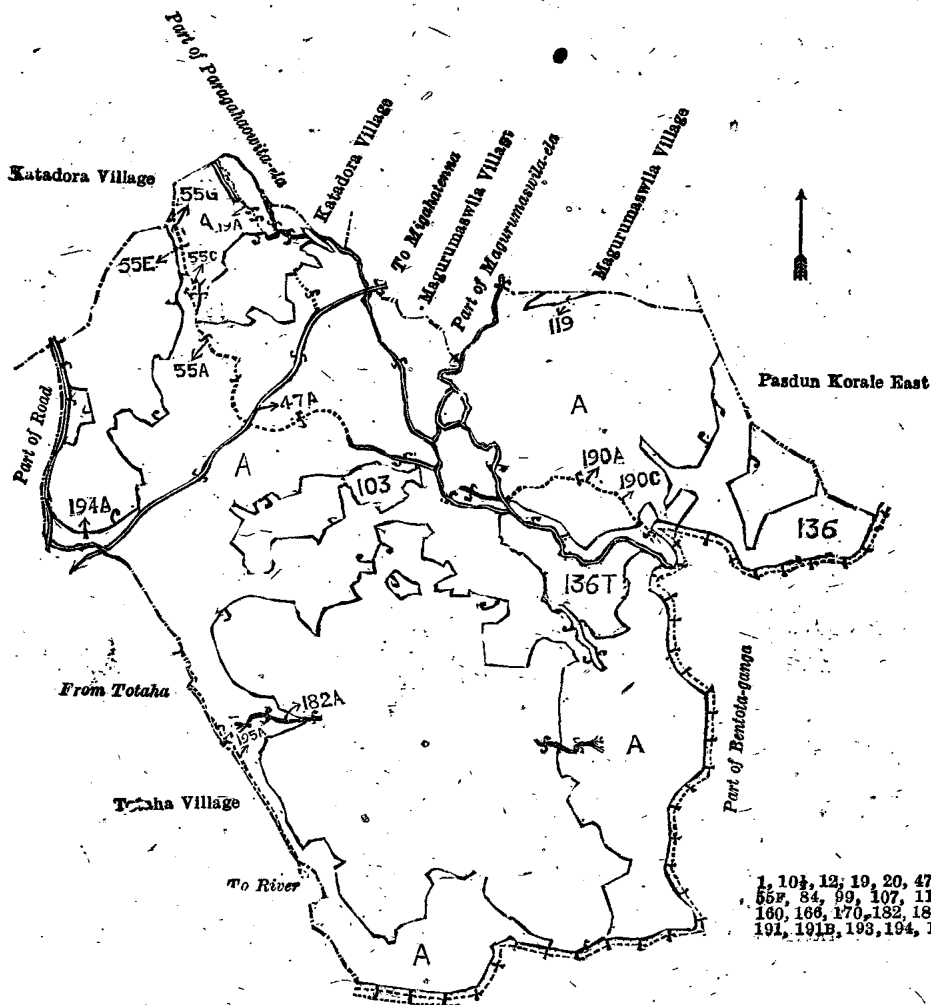
and bounded as follows: on the north by the village limit of Katadora (part of Paragahaowita-ela), the village limit of Katadora, the village limit of Magurumaswila, part of Magurumaswila-ela, the village limit of Magurumaswila; on the east by the boundary of Pasdun korale east, the part of Bentota-ganga; on the south by the part of the Bentota-ganga; on the west by the village limit of Totaha (part of the road), the village limit of Totaha, the village limit of Katadora.

NOTE.—The following lots lying within the above-mentioned boundaries are excluded from this part of the order, and no part of their aggregate acreage of 643 acres and 5 perches is included in the acreage of 395 acres 1 rood and 1 perch given above:—

Block survey preliminary plan 93.

Lot.	Name of Land.	Extent, A. R. P.	Lot.	Name of Land.	Extent, A. R. P.
A 1A	Udumullewatta (part of T. P. 211,617)	0 0 9	A 27	Kiripallagahawattapitakattiya (T. P. 308,211)	0 1 6
A 1B	Do. (part of T. P. 217,208)	0 0 8	A 28	Kiripallagahawatta (T. P. 308,212)	1 0 24
A 1C	Indurugahahena (part of T. P. 212,782)	0 1 10	A 29	Do.	1 0 5
A 2	Dehigaha-asweddumeowitapitakattiya (T. P. 323,687)	0 1 6	A 30	Kuruwekumburedeniya (T. P. 317,168)	1 1 2
A 3	Dehigaha-aswedduma (part of T. P. 211,616)	0 1 20	A 31	Pimburamarudoreatmaga (part of T. P. 211,730)	1 2 38
A 4	Asweddumegodellawatta	1 0 16	A 32	Indurugahaheneatmaga (part of T. P. 212,782)	1 3 12
A 5	Asweddumewattapitakattiya (part of T. P. 323,502)	0 2 17	A 32A	Do. (T. P. 323,560)	0 0 15
A 6	Asweddumegodella (T. P. 313,143)	2 0 28	A 33	Indurugahawatta-atmaga (T. P. 212,783)	0 0 34
A 7	Asweddumewatta (T. P. 306,074)	0 1 4	A 34	Indurugaha-atmagewattepitakattiya (T. P. 307,833)	0 2 12
A 8	Asweddumewatta or Udumullewatta (part of T. P. 211,617)	1 0 15	A 35	Navalakumbura alias Kanattawela	1 0 30
A 8A	Asweddumewatta (T. P. 323,527)	0 0 17	A 36	Kanattawatta or Nanawalawatta	2 2 22
A 8B	Udumullewattedeniya (T. P. 323,528)	0 0 34	A 37	Nanawalaudumulleowita (T. P. 306,065)	0 1 13
A 9	Asweddumekumbura, &c. (T. Ps. 211,618, 211,619, 223,167)	12 1 30	A 38	Pimburamarudoreihalawagura, Kuruwekumbura, &c. (T. Ps. 211,730, 138,632, 211,778, 211,703, 223,166, 249,498)	77 3 34
A 10	Galkaduwegodella, Aswedduma-godella (T. P. 325,434)	1 0 36	A 39	Gorakeduwehena (T. P. 277,940, part of T. P. 211,731)	1 0 34
A 10A	Asweddumeowitapitakattiya (T. P. 324,952)	0 0 33	A 40	Pansalwatta or Gorakaduwehena (part of T. P. 211,731)	0 3 26
A 10½	(T. P. 274,578) Asweddumaowita	1 0 13	A 40A	Pansalwattapitakattiya (reservation for Gansabhawapath)	0 0 13
A 10¼	(T. P. 274,579) do.	0 1 29	A 40B	Do. (do.)	0 0 14
A 11	Puhulwalagodellaowita (T. P. 308,208)	2 0 13	A 40C	Pansalwatta (part of T. P. 211,731)	0 1 16
A 13	Puhulwalagodella (T. P. 308,207)	0 2 4	A 41	Gorakeduwehena (part of T. P. 211,731)	0 3 5
A 14	Usowita (T. P. 317,714)	2 3 21	A 42	Gorakeduwehena (T. P. 307,832)	1 1 22
A 15	Peragasowita (T. P. 308,209)	0 2 21	A 43	Gorakaduwehena (T. P. 313,008)	0 3 27
A 16	Peragahaowita	0 1 27	A 44	Gorakeduwehenaewatta (T. P. 222,511)	0 1 32
A 17	Achariyaokandapitakattiya (T. P. 306,075)	0 1 16	A 44A	Gorakaduwehena (T. P. 323,613)	0 1 4
A 18	Achariyakandapitakattiya	8 1 31	A 45	Gorakaduwehenaewattapitakattiya (T. P. 307,831)	0 3 20
A 18½	(T. P. 275,655) Achariyaokandapitakattiya	0 3 19	A 46	Ragodawelakalawita	0 0 6
A 18¾	Achariyaokandapitakattiya (part of T. P. 157,961)	0 3 18	A 47A	Gansabhawapath (part of T. P. 211,732)	0 0 1
A 19A	Road (parts of T. Ps. 274,579 and 274,578)	0 0 8	A 48	Kuruwekumburekalawita (T. P. 323,499)	0 0 12
A 20A	Achariyaokandawita	0 0 15	A 49	Gedarawattepitakattiyaowita	0 1 3
A 20B	Do (part of T. P. 157,961)	0 0 13	A 50	Do.	0 0 27
A 20C	Gamagewattakanda (reservation for footpath)	0 0 28	A 51	Do.	0 1 22
A 20D	Gamagewattekanda (T. P. 324,698)	0 0 35	A 52	Dolagawawattepathiya (T. P. 313,006)	0 2 0
A 20E	Do. (T. P. 324,698)	1 0 1	A 53	Kiripelagahawattapitakattiya (T. P. 306,067)	1 0 36
A 20F	Do. (T. P. 326,003)	0 3 24	A 54	Nawalabokka-atmagakattiya	0 0 22
A 20G	Gamagewattekandepitakattiya (T. P. 323,569)	0 0 28	A 55A	Footpath (parts of T. Ps. 142,459 and 142,401)	0 0 4
A 21	Udumullekumburekalawita	0 0 9	A 55C	Do. (T. P. 217,208)	0 0 2
A 22	Udumullepavarawatta (T. P. 307,834)	0 2 3	A 56	Galkaduwehenaewattapitakattiya (T. P. 317,139)	1 1 15
A 23	Udumullewatta (part of T. P. 217,208)	0 3 7			
A 24	Navalabokkeudumulla (parts of T. Ps. 217,208, 142,401)	3 2 7			
A 25	Navalabokkeatmaga (T. P. 308,210)	0 1 9			
A 26	Do. (T. P. 306,064)	0 0 30			

Lot.	Name of Land.	Extent, A. R. P.	Lot.	Name of Land.	Extent, A. R. P.
A 136Q	Gallowakanda ..	0 2 25	A 159½	Kekunagahahenapitakattiya (T. P. 274,580) ..	0 1 23
A 136R	Do. ..	0 2 23	A 159½	Kekunagahahena-atmaga (T. P. 281,021) ..	1 0 19
A 136S	Do. ..	0 2 25	A 161	Kanattawelpitiyaowita (T. P. 325,399) ..	0 0 25
A 136U	Kosgahaduwwattapitakattiya (part of T. P. 238,468) ..	0 0 21	A 162	Bellangahamullaowita, &c. (T. P. 193,829 and T. Ps. 193,830, 238,530, 238,531, 159,680 parts of) ..	16 1 38
A 136V	Kosgahaduwwepitakattiya (T. P. 326,852) ..	0 3 39	A 163	Ledolakumbura, &c. (T. Ps. 193,831, 159,680, 193,832, 238,532, 153,807, 153,808, 153,809, 207,782, 207,910) ..	57 1 10
A 136W	Kumburewattēpitakattiya ..	1 1 11	A 164	Ledolawatta or Peelipotewatta (parts of T. Ps. 207,782, 207,783, and 153,807) ..	3 1 14
A 136X	Kumburewattēowita ..	0 0 24	A 164A	Do. (T. P. 325,400) ..	1 1 37
A 136Y	Godaudawattēpitakattiya ..	0 1 25	A 165	Ledolakumburaudamulla (T. P. 193,831) ..	0 1 6
A 136Z	Do. ..	0 1 18	A 167	Ledolawatta (parts of T. Ps. 207,909, 159,680; 207,845) ..	4 3 37
A 136AA	Do. ..	0 0 9	A 168	Ledolawatta (T. Ps. 153,808, 153,809) ..	2 2 35
A 136AB	Aswedduma ..	10 1 31	A 168A	Ledolawatta or Pujagallanawatta ..	0 3 9
A 136AC	Gomadiyawala ..	0 1 16	A 168B	Do. (T. P. 325,397) ..	0 1 15
A 136AD	Do. ..	0 0 25	A 169	Pujagallaneihalakella (part of T. P. 207,910) ..	1 3 15
A 137	Waligankādedeniya (T. P. 306,104) ..	0 2 14	A 169A	Pujagallanegodella (T. P. 323,561) ..	0 1 13
A 138	Olagododella (T. P. 191,876) ..	2 0 8	A 171	Galwakahena (part of T. P. 193,833) ..	0 3 31
A 139	Wattabodakattiya, Godaudawatta (part of T. P. 131,028) ..	0 2 35	A 171A	Galwakakumbureudamulla (T. P. 325,404) ..	0 3 14
A 140	Lindagawawela (part of T. P. 191,876) ..	1 0 27	A 172	Galwagankanda ..	0 1 3
A 141	Bogahawattapitakattiya (T. P. 325,436) ..	0 2 14	A 173	Do. ..	0 2 20
A 142	Galowita (T. P. 323,548) ..	0 1 28	A 174	Kudagalwakwilladeniya, Galwak-wila, &c. (T. Ps. 193,834, 193,835, 193,833) ..	34 2 37
A 143	Kumburaowita (T. P. 323,615) ..	1 1 24	A 175	Galwakaweelatmaga (T. P. 325,405) ..	0 2 22
A 145	Kosgahaduwa (part of T. P. 238,468) ..	1 3 27	A 175A	Do. (T. P. 325,405) ..	0 0 21
A 146	Kaluwalpitiyēdoreniya (T. P. 325,435) ..	0 2 32	A 176	Ambagaspelpoladeniya (T. P. 307,836) ..	0 1 34
A 146A	Wattēbodakattiya (T. P. 323,557) ..	0 1 1	A 177	Do. (T. T. 211,553) ..	0 0 36
A 146B	Do. (T. P. 325,476) ..	0 3 2	A 178	Ambagaspelpolawatta (T. P. 307,829) ..	1 3 25
A 147	Beraliyagodaduwwatta (T. P. 306,070) ..	0 1 28	A 180	Garandiyaduwwēudamulla (T. P. 324,761) ..	1 0 13
A 148	Do. ..	0 3 12	A 181	Garandiyaduwwēudamullapillewa (T. P. 304,936) ..	0 3 10
A 149	Do. (T. P. 306,068) ..	0 1 19	A 182A	Berawa-dola (part of T. P. 211,700) ..	0 0 11
A 150	Do. (T. P. 306,078) ..	0 1 20	A 183	Udamullakumbura, Garandiyawēduwaudamullakattiya (part of T. P. 211,700, T. P. 211,701 (parts of T. Ps. 249,498, 268,374) ..	12 1 21
A 151	Ottarakattiyakumburakalawita ..	0 0 8	A 184	Garandiyawēduwagodella, &c. (T. Ps. 211,697, 211,699, 249,498) ..	4 1 2
A 152	Beraliyagodaduwa-atmaga (part of T. P. 215,107) ..	1 0 1	A 185	Garandiwēduweatmaga or Godella (T. P. 325,398) ..	0 3 21
A 152A	Beraliyagodaduwa-atmaga ..	0 0 32	A 185A	Garandiwēduwegodella (part of T. P. 249,498) ..	0 0 16
A 153A	Do. (part of T. P. 215,107) ..	0 0 38	A 186	Kosduwa ..	0 2 15
A 153B	Do. (do. do.) ..	0 0 7	A 187	Puwakgahamullaudamulla (T. P. 308,215) ..	0 1 14
A 153C	Puakgahamulawattēpitakattiya (part of T. P. 223,165) ..	0 0 18	A 188	Raththegodakanda-atmaga (T. P. 223,164) ..	1 1 3
A 153D	Rattagodakandēatmaga (part of T. P. 249,560) ..	0 0 37	A 189	Do. (T. P. 329,249) ..	0 1 36
A 153E	Rattagodakandēatmaga ..	0 0 19	A 190A	Road (part of T. P. 131,028) ..	0 0 4
A 153F	Do. ..	0 0 7	A 190C	Do. (part of T. P. 191,876) ..	0 0 1
A 153G	Ledolakanda (part of T. P. 207,783) ..	0 0 20	A 191A	Footpath (part of T. P. 211,730) ..	0 0 4
A 153H	Do. (part of T. P. 207,909) ..	0 1 14	A 192	Road (abandoned road) ..	0 0 8
A 153I	Pujagallaneowita (part of T. P. 159,680) ..	0 1 33	A 194A	Indurugaha-dola (part of T. P. 248,552) ..	0 0 2
A 153J	Pujagallana or Ledolakanda ..	0 0 37	A 195A	Road (parts of T. Ps. 268,374 and 211,701) ..	0 0 6
A 153K	Pujagallanaihalakella (part of T. P. 207,910) ..	0 0 22	119	Keppitiyagodella <i>alias</i> Asweddumakalawita ..	1 1 19
A 153L	Pujagallanagodella (part of T. P. 193,832) ..	0 0 34	136	Gomadiyawalahena and Bogahawelagawahenyaya ..	39 2 9
A 153M	Galwakakumbureniya (part of T. P. 193,833) ..	1 0 3	A 136T	Katuwalpitiya ..	19 1 29
A 153N	Galwakakumbureniya ..	0 1 14	103	Muduwegahahena ..	6 1 31
A 153O	Garandiwēduwekumbureatmaga ..	0 1 5			
A 153P	Garandiwēduwekumbureniya (parts of T. Ps. 211,700 and 268,374) ..	0 1 8			
A 153Q	Garandiwēduweatmaga (part of T. P. 211,699) ..	0 0 14			
A 153R	Garandiwēduweatta (parts of T. Ps. 211,699 and 211,697) ..	0 0 20			
A 153S	Garandiwēduweatmaga (parts of T. Ps. 249,498 and 211,697) ..	0 0 34			
A 154	Puwakgahamulakanda-atmaga (T. P. 306,090) ..	1 2 26			
A 155	Kajugaswatta (part of T. P. 316,965) ..	1 0 2			
A 156	Puwakgahamulawatta (part of T. P. 223,165) ..	1 1 23			
A 157	Beraliyagahaduwwaudamulla (T. P. 306,069) ..	0 2 19			
A 158	Do. (T. P. 306,080) ..	0 0 39			
A 159	Halwaturedeniyagoda, Kekunahena (T. Ps. 207,780, 207,781, 249,560) ..	8 0 23			



1, 10A, 12, 10, 20, 47, 47B, 55, 55B, 55D, 55E, 84, 99, 107, 110, 136O, 144, 153, 160, 166, 170, 182, 182B, 190, 190B, 190D, 191, 191B, 193, 194, 194B, 195, and 195B

Surveyor-General's Office,
Colombo, September 4, 1918.

Scale of 32 Chains to an Inch.

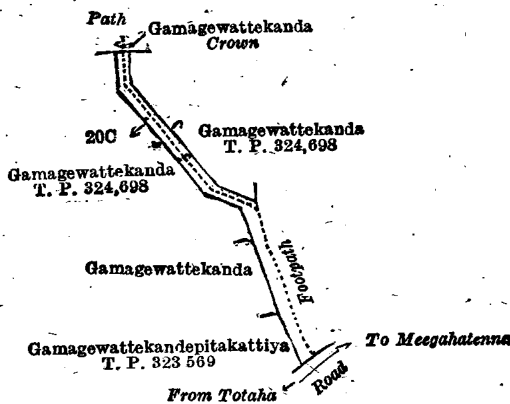
A. H. G. DAWSON,
for Surveyor-General.

II.—Block survey preliminary plan 93.

Lot.	Name of Land.	Extent, A. R. P.
20c	Gamagewattekanda (reservation for footpath)	0 0 28

Extent, A. R. P.
0 0 28

and bounded as follows : on the north by Gamagewattekanda claimed by the Crown ; on the east by Gamagewattekanda sold by the Crown (T. P. 324,698), a footpath ; on the south by the road from Meegahatenna to Totaha ; on the west by Gamagewattekandepitakattiya sold by the Crown (T. P. 323,569), Gamagewattekanda sold by the Crown, Gamagewattekanda sold by the Crown (T. P. 324,698).



Surveyor-General's Office,
Colombo, August 2, 1917.

Scale of 4 Chains to an Inch.

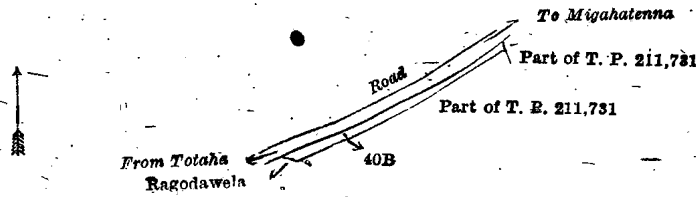
A. H. G. DAWSON,
for Surveyor-General.

III.—Block survey preliminary plan 93.

Lot.	Name of Land.	Extent, A. R. P.
40B	Pansalwattapitakattiya (reservation for Gansabhawa path)	0 0 14

Extent, A. R. P.
0 0 14

and bounded as follows : on the north by the road from Totaha to Migahatenna ; on the east by part of T. P. 211,731 ; on the south by part of T. P. 211,731 ; on the west by Ragodawela claimed by Kankanage Don Peris and others



Surveyor-General's Office,
Colombo, August 2, 1917.

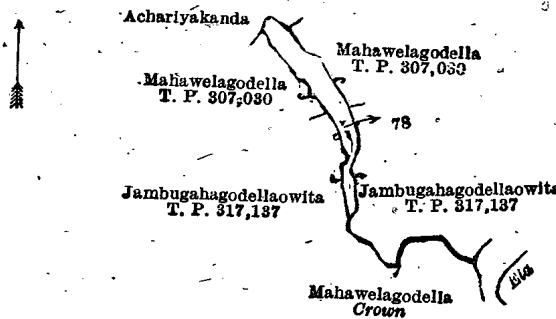
Scale of 4 Chains to an Inch.

A. H. G. DAWSON,
for Surveyor-General.

IV.—Block survey preliminary plan 93.

Lot.	Name of Land.	Extent, A. R. P.
78	Mahawala (water-hole)	0 0 32

and bounded as follows : on the north by Achariyakanda claimed by Elaboda Arachchige Don Andiris, Police Officer ; on the east by Mahawelagodella sold by the Crown (T. P. 307,030), Jambugahagodellaowita sold by the Crown (T. P. 317,137), an ela ; on the south by Mahawelagodella belonging to the Crown, Jambugahagodellaowita sold by the Crown (T. P. 317,137) ; on the west by Jambugahagodellaowita sold by the Crown (T. P. 317,137), Mahawelagodella sold by the Crown (T. P. 307,030).



Surveyor-General's Office,
Colombo, August 2, 1917.

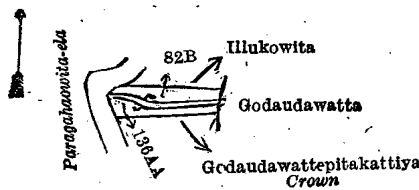
Scale of 4 Chains to an Inch.

A. H. G. DAWSON,
for Surveyor-General.

V.—Block survey preliminary plan 93.

Lot.	Name of Land.	Extent, A. R. P.
82B	Illukowita (reservation for Gansabhawa path)	0 0 7
136AA	Godaudawattepitakattiya (reservation for Gansabhawa path)	0 0 9
		0 0 16

and bounded as follows : on the north by Illukowita (private) ; on the east by Godaudawatta claimed by Kankanange Don Peris ; on the south by Godaudawattepitakattiya claimed by the Crown ; on the west by the Paragahaowita-ela.



Surveyor-General's Office,
Colombo, August 2, 1917.

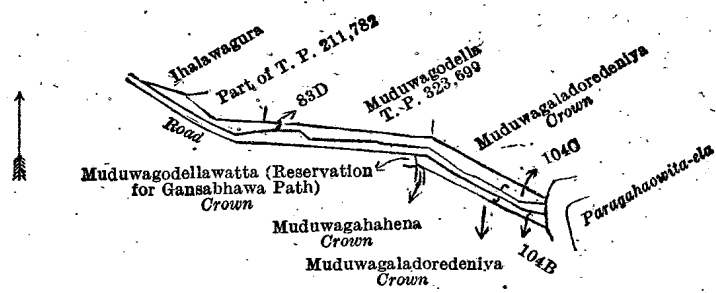
Scale of 4 Chains to an Inch.

A. H. G. DAWSON,
for Surveyor-General.

VI.—Block survey preliminary plan 93.

Lot.	Name of Land.	Extent, A. R. P.
83D	Muduwigodella (reservation for Gansabhawa path)	0 0 13
104B	Muduwigaladoredeniya (reservation for footpath)	0 0 12
104C	Muduwigaladoredeniya (reservation for footpath)	0 0 10
		0 0 35

and bounded as follows : on the north by Thalawagura claimed by Kankanange William and others, part of T. P. 211,782, Muduwigodella sold by the Crown (T. P. 323,699), Muduwigaladoredeniya claimed by the Crown ; on the east by the Paragahaowita-ela ; on the south by Muduwigaladoredeniya claimed by the Crown, Muduwigalahena claimed by the Crown, Muduwigodellawatta (reservation for Gansabhawa path) leased from the Crown, a road ; on the west by a road.



Surveyor-General's Office,
Colombo, August 2, 1917.

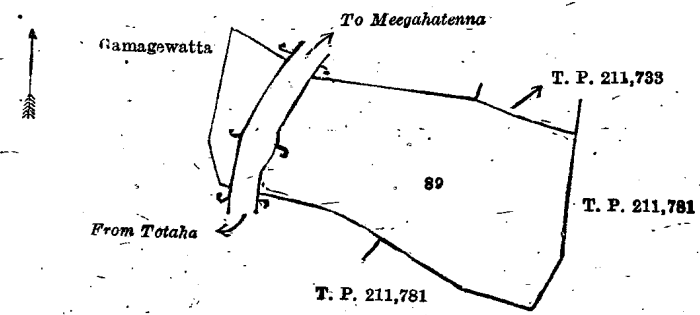
Scale of 4 Chains to an Inch.

A. H. G. DAWSON,
for Surveyor-General.

VII.—Block survey preliminary plan 93.

Lot.	Name of Land.	Extent, A. B. P.
89	Kurunduwatta (school and garden)	0 2 9

and bounded as follows : on the north by Gamagewatta claimed by A. A. Agoris, Koranalis, Sarderis, and others, the road from Totaha to Meegahatenna, Gamagewatta claimed by A. A. Agoris, Koranalis, Sarderis, and others, T. P. 211,733 ; on the east by T. P. 211,781 ; on the south by T. P. 211,781, Gamagewatta claimed by A. A. Agoris, Koranalis, Sarderis, and others, the road from Meegahatenna to Totaha, Gamagewatta claimed by A. A. Agoris, Koranalis, Sarderis, and others ; on the west by Gamagewatta claimed by A. A. Agoris, Koranalis, Sarderis, and others.



Surveyor-General's Office,
Colombo, August 2, 1917.

Scale of 2 Chains to an Inch.

A. H. G. DAWSON,
for Surveyor-General.

N. A. HAMPTON,
Special Officer.

February 11, 1919.

Kurunegala S. O. No. 2,543.

Order under Section 4, Sub-section (1), of "The Waste Lands Ordinances of 1897, 1899, 1900, and 1903," admitting Lands to be Private Property.

In the matter of the lands commonly called or known as Wewaismathehena, situate in the village of Baladora Gurugoda, in the Baladora korale of the Dewamedhi hatpattu of the Kurunegala District, in the North-Western Province, and of "The Waste Lands Ordinances of 1897, 1899, 1900, and 1903."

WHEREAS in pursuance of section 1 of the said Ordinances it was duly notified on the 16th day of March, 1917, that if no claim to the lands commonly called or known as Wewaismathehena, situate in the village of Baladora Gurugoda, in the Baladora korale of the Dewamedhi hatpattu of the Kurunegala District, in the North-Western Province, containing in extent 5 acres and 35 perches, and shown as lots 1c and 23B in preliminary plan 1,668 and in the annexed diagram, was made to John Murray Davies, Special Officer appointed under section 28 of the said Ordinances, within the period of three months from the date specified in such notice, such lands would be declared the property of the Crown, and dealt with on account of the Crown (*vide* Notice No. 6,260) :

And whereas Baladora Dissanayaka Mudiyansele Menikhamy made claim thereto, and I, John Murray Davies, the aforesaid Special Officer, made due inquiry into such claim, I, with the consent of His Excellency the Governor, do hereby admit the claim of the said claimant to the said lands, as more fully described herein below, under section 4, sub-section (1), of the said Ordinances.

Description of the Lands referred to.

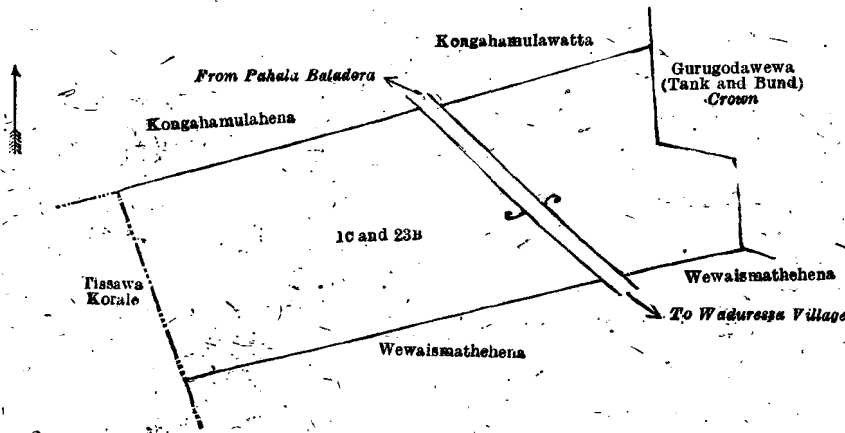
The following lots situated in the village of Baladora Gurugoda, in the Baladora korale of the Dewamedhi hatpattu of the Kurunegala District, in the North-Western Province, as described in the annexed diagram :—

Preliminary plan 1,668.

Lot.	Name of Land.	Extent, A. B. P.
1c	Wewaismathehena..	1 2 35
23B	Do.	3 2 0

(Exclusive of the Gansabhawa road passing through the lands) .. 5 0 35

and bounded as follows : on the north by Kongahamulahena to be declared the property of Baladora Dissanayaka Mudiyansele Menikrala and another under the Waste Lands Ordinances ; Kongahamulawatta to be declared the property of Baladora Dissanayaka Mudiyansele Menikrala and another under Waste Lands Ordinances ; on the east by Gurugodawewa (tank and bund) to be declared the property of the Crown under the Waste Lands Ordinances ; on the south by Wewaismathehena to be declared the property of Baladora Mudiyansele Menikhamy and another under the Waste Lands Ordinances ; on the west by the boundary of Tissawa korale.



Surveyor-General's Office,
Colombo, December 19, 1918.

Scale of 4 Chains to an Inch.

C. R. LUNDIE,
for Surveyor-General.

January 30, 1919. J. M. DAVIES,
Special Officer.

Kurunegala S. O. No. 2,544.

Order under Section 4, Sub-section (1), of "The Waste Lands Ordinances of 1897, 1899, 1900, and 1903," admitting Land to be Private Property.

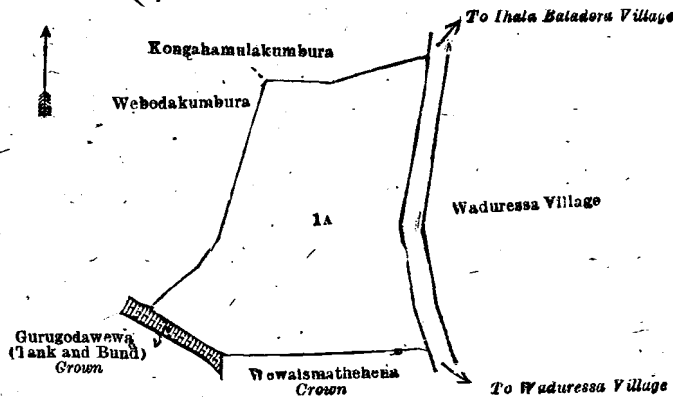
In the matter of the land commonly called or known as Talapillewahena, situate in the village of Baladora Gurugoda, in the Baladora korale of the Dewameddi hatpattu of the Kurunegala District, in the North-Western Province, and of "The Waste Lands Ordinances of 1897, 1899, 1900, and 1903."

WHEREAS in pursuance of section 1 of the said Ordinances it was duly notified on the 16th day of March, 1917, that if no claim to the land commonly called or known as Talapillewahena, situate in the village of Baladora Gurugoda, in the Baladora korale of the Dewameddi hatpattu of the Kurunegala District, in the North-Western Province, containing in extent 2 acres 1 rood and 24 perches, and shown as lot 1A in preliminary plan 1,668 and in the annexed diagram, was made to John Murray Davies, the Special Officer appointed under section 28 of the said Ordinances, within the period of three months from the date specified in such notice, such land would be declared the property of the Crown, and dealt with on account of the Crown (*vide* Notice No. 6,260):

And whereas Baladora Dissanayaka Mudiyansele Bandi Etana made claim thereto, and I, John Murray Davies, the aforesaid Special Officer, made due inquiry into such claim, I, with the consent of His Excellency the Governor, do hereby admit the claim of the said claimant to the said land, as more fully described herein below, under section 4, sub-section (1), of the said Ordinances.

Description of the Land referred to.

The land commonly called or known as Talapillewahena, situated in the village of Baladoru Gurugoda, in the Baladora korale of the Dewameddi hatpattu of the Kurunegala District, in the North-Western Province, containing in extent 2 acres 1 rood and 24 perches, shown as lot 1A in preliminary plan 1,668 and in the annexed diagram, and bounded as follows: on the north by Kongahamulakumbura claimed by Dissanayaka Mudiyansele Ranhamy and others; on the east by road from Ihalá Baladora to Waduressa (the village limit of Waduressa); on the south by Wewaismathehena to be declared the property of the Crown under the Waste Lands Ordinances, Gurugodawewa (tank and bund) to be declared the property of the Crown under the Waste Lands Ordinances; on the west by Gurugodawewa (tank and bund) to be declared the property of the Crown under the Waste Lands Ordinances, Webodakumbura claimed by Herath Mudiyansele Menikrala and others.



Surveyor-General's Office,
Colombo, December 19, 1918.

Scale of 4 Chains to an Inch.

C. R. LUNDIE,
for Surveyor-General.

January 30, 1919. J. M. DAVIES,
Special Officer.

Kurunegala S. O. No. 2,545.

Order under Section 4, Sub-section (1), of "The Waste Lands Ordinances of 1897, 1899, 1900, and 1903,"
admitting Lands to be Private Property.

In the matter of the lands commonly called or known as Kongahamulahena, situate in the village of Baladora Gurugoda, in the Baladora korale of the Dewamedhi hatpattu of the Kurunegala District, in the North-Western Province, and of "The Waste Lands Ordinances of 1897, 1899, 1900, and 1903."

WHEREAS in pursuance of section 1 of the said Ordinances it was duly notified on the 16th day of March, 1917, that if no claim to the lands commonly called or known as Kongahamulahena, situate in the village of Baladora Gurugoda, in the Baladora korale of the Dewamedhi hatpattu of the Kurunegala District, in the North-Western Province, containing in extent 2 acres and 16 perches, and shown as lots 1E and 23D in preliminary plan 1,668 and in the annexed diagram, was made to John Murray Davies, Special Officer appointed under section 28 of the said Ordinances, within the period of three months from the date specified in such notice, such lands would be declared the property of the Crown, and dealt with on account of the Crown (*vide* Notice No. 6,260) :

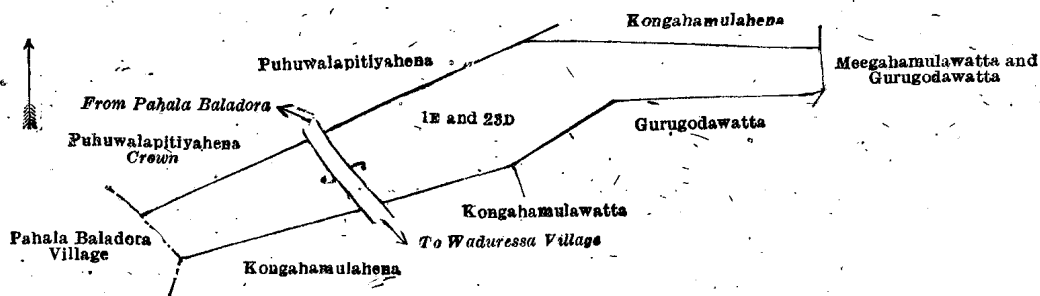
And whereas Baladora Dissanayaka Mudiyansele Banda made claim thereto, and I, John Murray Davies, the aforesaid Special Officer, made due inquiry into such claim, I, with the consent of His Excellency the Governor, do hereby admit the claim of the said claimant to the said lands, as more fully described herein below, under section 4, sub-section (1), of the said Ordinances.

Description of the Lands referred to.

The following lots situated in the village of Baladora Gurugoda, in the Baladora korale of the Dewamedhi hatpattu of the Kurunegala District, in the North-Western Province, as described in the annexed diagram:—

Lot.	Name of Land.	Preliminary plan 1,668.	Extent, A. R. P.
1E	Kongahamulahena	..	1 2 12
23D	Do.	..	0 2 4
(Exclusive of the Gansabhawa road passing through the lands.)			2 0 16

and bounded as follows: on the north by Puhuwalapitiyahena to be declared the property of the Crown under the Waste Lands Ordinances, Puhuwalapitiyahena to be declared the property of Baladora Dissanayaka Mudiyansele Ukku Banda and another under the Waste Lands Ordinances, Kongahamulahena to be declared the property of Baladora Mudalihamy Vedaralagegedera Dissanayaka Mudiyansele Ranhamy under the Waste Lands Ordinances; on the east by Meegahamulawatta and Gurugodawatta claimed by Arachchilagegedera Dingiri Menika and others; on the south by Gurugodawatta claimed by Arachchilagegedera Menikrala, Kongahamulawatta to be declared the property of Baladora Dissanayaka Mudiyansele Menikrala and another under the Waste Lands Ordinances, Kongahamulahena to be declared the property of Baladora Dissanayaka Mudiyansele Menikrala and another under the Waste Lands Ordinances; on the west by the village limit of Pahala Baladora.



Surveyor-General's Office,
Colombo, December 19, 1918.

Scale of 4 Chains to an Inch.

C. R. LUNDIE,
for Surveyor-General.

January 30, 1919.

J. M. DAVIES,
Special Officer.

Kurunegala S. O. No. 2,546.

Order under Section 4, Sub-section (1), of "The Waste Lands Ordinances of 1897, 1899, 1900, and 1903,"
admitting Land to be Private Property.

In the matter of the lands commonly called or known as Bogahamulahena and Kotawanahena, situate in the village of Kotawana, in the Baladora korale of the Dewamedhi hatpattu of the Kurunegala District, in the North-Western Province, and of "The Waste Lands Ordinances of 1897, 1899, 1900, and 1903."

WHEREAS in pursuance of section 1 of the said Ordinances it was duly notified on the 9th day of February, 1917, that if no claim to the lands commonly called or known as Bogahamulahena and Kotawanahena, situate in the village of Kotawana, in the Baladora korale of the Dewamedhi hatpattu of the Kurunegala District, in the North-Western Province, containing in extent 6 acres 2 roods and 27 perches, and shown as lots 25, 27A, and 39C in preliminary plan 1,612, and in the annexed diagrams, was made to John Murray Davies, Special Officer appointed under section 28 of the said Ordinances, within the period of three months from the date specified in such notice, such lands would be declared the property of the Crown, and dealt with on account of the Crown (*vide* Notice No. 6,189) :

And whereas Arachchillage Mudalihamy made claim thereto, and I, John Murray Davies, the aforesaid Special Officer, made due inquiry into such claim, I, with the consent of His Excellency the Governor, do hereby admit the claim of the said claimant to the said lands as more fully described herein below, under section 4, sub-section (1), of the said Ordinances.

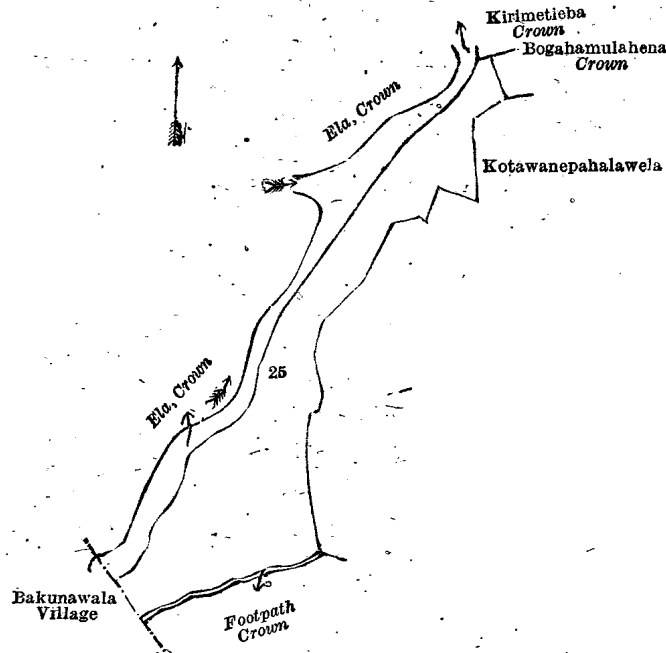
Description of the Lands referred to.

The following lots situated in the village of Kotawana, in the Baladora korale of the Dewameddi hatpattu of the Kurunegala District in the North-Western Province, as described in the annexed diagrams:—

I.—Preliminary plan 1,612.

Lot.	Name of Land.	Extent, A. R. P.
25°	Bogahamulahena	1 3 31

and bounded as follows : on the north by ela to be declared the property of the Crown under the Waste Lands Ordinances, Kirmetiaba to be declared the property of the Crown under the Waste Lands Ordinances ; on the east by Bogahamulahena to be declared the property of the Crown under the Waste Lands Ordinances, Kotawanepahalawela claimed by Patirannehelage Kaluhamy ; on the south by footpath to be declared the property of the Crown under the Waste Lands Ordinances, the village limit of Bakunawala ; on the west by the village limit of, Bakunawala, ela to be declared the property of the Crown under the Waste Lands Ordinances.



Surveyor-General's Office,
Colombo, September 21, 1918.

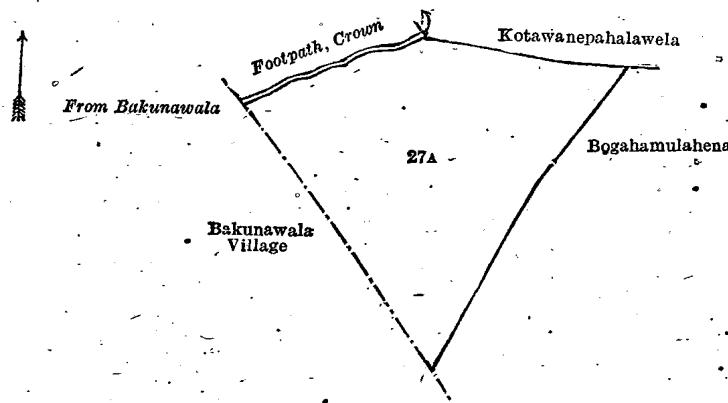
Scale of 4 Chains to an Inch.

A. J. WICKWAR,
for Surveyor-General.

II.—Preliminary plan 1,612.

Lot.	Name of Land.	Extent, A. R. P.
27A	Bogahamulahena	2 2 20

and bounded as follows : on the north by footpath from Bakunawala to be declared the property of the Crown under the Waste Lands Ordinances, Kotawanepahalawela claimed by Patirannehelage Kaluhamy ; on the east by Bogahamulahena to be declared the property of Lekamalage Appuhamy under the Waste Lands Ordinances ; on the south by Bogahamulahena to be declared the property of Lekamalage Appuhamy under the Waste Lands Ordinances, the village limit of Bakunawala ; on the west by the village limit of Bakunawala.



Surveyor-General's Office,
Colombo, September 21, 1918.

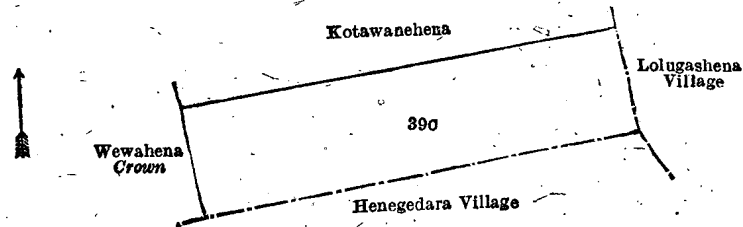
Scale of 4 Chains to an Inch.

A. J. WICKWAR,
for Surveyor-General.

III.—Preliminary plan 1,612.

Lot.	Name of Land.	Extent, A. R. P.
39c	Kotawanahena	2 0 16

and bounded as follows : on the north by Kotawanahena to be declared the property of Lekamalage Appuhamy under the Waste Lands Ordinances ; on the east by the village limit of Lolugashena ; on the south by the village limit of Henegedara ; on the west by Wewahena to be declared the property of the Crown under the Waste Lands Ordinances.



Scale of 4 Chains to an Inch.

Surveyor-General's Office,
Colombo, September 21, 1918.

October 21, 1918.

J. M. DAVIES,
Special Officer.A. J. WICKWAR,
for Surveyor-General.**Kurunegala S. O. No. 2,547.****Order under Section 4, Sub-section (1), of "The Waste Lands Ordinances of 1897, 1899, 1900, and 1903," admitting Land to be Private Property.**

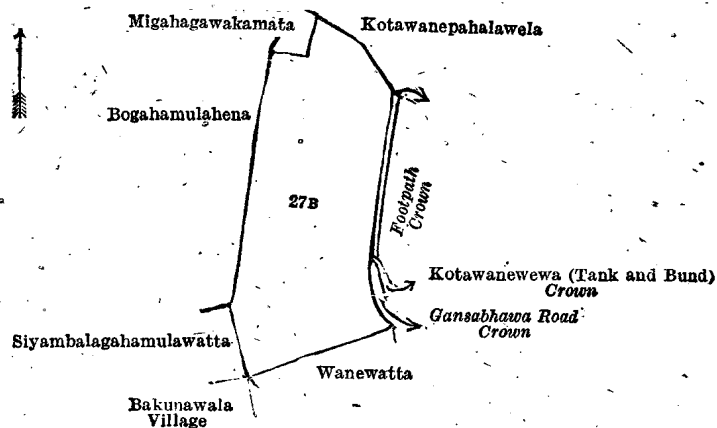
In the matter of the land commonly called or known as Kadurugahahena, situate in the village of Kotawana, in the Baladora korale of the Dewameddi hatpattu of the Kurunegala District, in the North-Western Province, and of "The Waste Lands Ordinances of 1897, 1899, 1900, and 1903."

WHEREAS in pursuance of section 1 of the said Ordinances it was duly notified on the 9th day of February, 1917, that if no claim to the land commonly called or known as Kadurugahahena, situate in the village of Kotawana, in the Baladora korale of the Dewameddi hatpattu of the Kurunegala District, in the North-Western Province, containing in extent 1 acre 3 roods and 6 perches, and shown as lot 27B, in preliminary plan 1,612, and in the annexed diagram, was made to John Murray Davies, Special Officer appointed under section 28 of the said Ordinances, within the period of three months from the date specified in such notice, such land would be declared the property of the Crown, and dealt with on account of the Crown (*vide* Notice No. 6,189):

And whereas Nekatrallage Appuhamy made claim thereto, and I, John Murray Davies, the aforesaid Special Officer, made due inquiry into such claim, I, with the consent of His Excellency the Governor, do hereby admit the claim of the said claimant to the said land, as more fully described herein below, under section 4, sub-section (1), of the said Ordinances.

Description of the Land referred to.

The land commonly called or known as Kadurugahahena, situated in the village of Kotawana, in the Baladora korale of the Dewameddi hatpattu of the Kurunegala District, in the North-Western Province, containing in extent 1 acre 3 roods and 6 perches, and shown as lot 27B in preliminary plan 1,612, and in the annexed diagram; and bounded as follows: on the north by Migahagawakamata claimed by Patirannahelage Kaluhamy, Kotawanepahalawela claimed by Patirannahelage Kaluhamy; on the east by footpath to be declared the property of the Crown under the Waste Lands Ordinances, Kotawanewewa (tank and bund) to be declared the property of the Crown under the Waste Lands Ordinances, Gansabhawa road to be declared the property of the Crown under the Waste Lands Ordinances; on the south by Wanewatta claimed by Patirannahelage Kaluhamy, the village limit of Bakunawala; on the west by Siyambalagahamulawatta claimed by Lekamalage Appuhamy, Bogahamulahena to be declared the property of Lekamalage Appuhamy under the Waste Lands Ordinances.



Scale of 4 Chains to an Inch.

Surveyor-General's Office,
Colombo, September 21, 1918.

October 21, 1918.

J. M. DAVIES,
Special Officer.A. J. WICKWAR,
for Surveyor-General.**Uva S. O. No. 2,337.****Order under Section 4, Sub-section (1), of "The Waste Lands Ordinances of 1897, 1899, 1900, and 1903," admitting Land to be Private Property.**

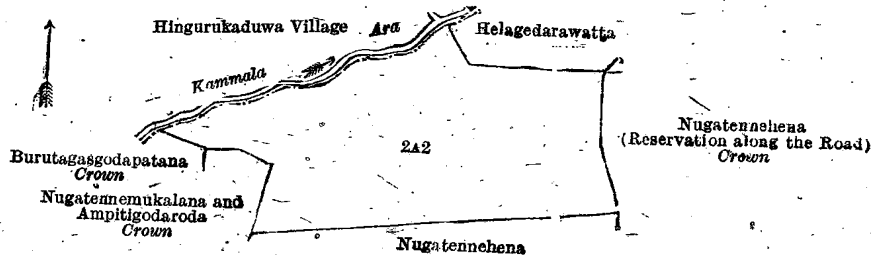
In the matter of the land commonly called or known as Nugatennehena *alias* Helagedarawattehena, situate in the village of Ulwita, in the Kandukara korale of the Buttala division, in the Province of Uva, and of "The Waste Lands Ordinances of 1897, 1899, 1900, and 1903."

WHEREAS in pursuance of section 1 of the said Ordinances it was duly notified on the 19th day of February, 1915, that if no claim to the land commonly called or known as Nugatennehena *alias* Helagedarawattehena, situate in the village of Ulwita, in the Kandukara korale of the Buttala division, in the Province of Uva, containing in extent 10 acres and 37 perches, and shown as lot 2A2 in preliminary plan 270 and in the annexed diagram, was made to John Murray Davies, Special Officer appointed under section 28 of the said Ordinances, within the period of three months from the date specified in such notice, such land would be declared the property of the Crown, and dealt with on account of the Crown (*vide* Notice No. 5,504):

And whereas Jayasekera Mudiyansele Sudu Bandara, Basnayaka Nilame, made claim thereto, and I, John Murray Davies, the aforesaid Special Officer, made due inquiry into such claim, I, with the consent of His Excellency the Governor, do hereby admit the claim of the said claimant to the said land, as more fully described herein below, under section 4, sub-section (1), of the said Ordinances.

Description of the Land referred to.

The land commonly called or known as Nugatennehena *alias* Helagedarawattehena, situated in the village of Ulwita, in the Kandukara korale of the Buttala division, in the Province of Uva, containing in extent 10 acres and 37 perches, shown as lot 2A2 in preliminary plan 270 and in the annexed diagram; and bounded as follows: on the north by the village limit of Hingurukaduwa (the Kammala-ara), Helagedarawatta (private); on the east by Nugatennehena (reservation along the road) to be declared the property of the Crown under the Waste Lands Ordinances; on the south by Nugatennehena sold to Jayasekera Mudiyansele Sudu Bandara, Basnayaka Nilame, under the Waste Lands Ordinances; on the west by Nugatennemukulana and Ampitigodaroda declared to be the property of the Crown under the Waste Lands Ordinances, Burutagasgodapatana declared to be the property of the Crown under the Waste Lands Ordinances.



Surveyor-General's Office,
Colombo, December 12, 1918.

Scale of 8 Chains to an Inch.

January 31, 1919.

J. M. DAVIES,
Special Officer.

C. R. LUNDIE,
for Surveyor-General.

Uva S. O. No. 2,338.

Order under Section 4, Sub-section (1), of "The Waste Lands Ordinances of 1897, 1899, 1900, and 1903," admitting Land to be Private Property.

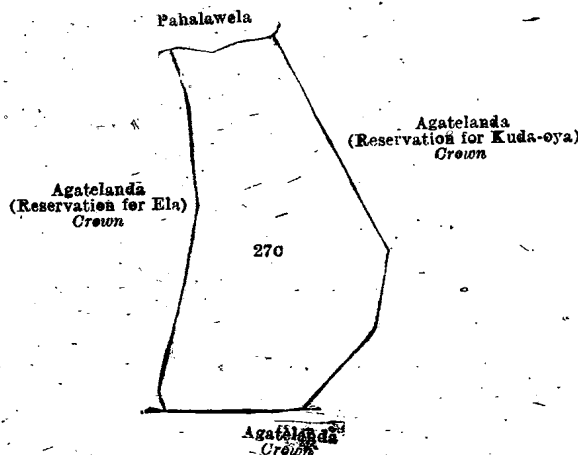
In the matter of the land commonly called or known as Agatelanda, situate in the village of Ulwita, in the Kandukara korale of the Buttala division, in the Province of Uva, and of "The Waste Lands Ordinances of 1897, 1899, 1900, and 1903."

WHEREAS in pursuance of section 1 of the said Ordinances it was duly notified on the 19th day of February, 1915, that if no claim to the land commonly called or known as Agatelanda, situate in the village of Ulwita, in the Kandukara korale of the Buttala division, in the Province of Uva, containing in extent 10 acres and 31 perches, and shown as lot 27c in preliminary plan 270 and in the annexed diagram, was made to John Murray Davies, Special Officer appointed under section 28 of the said Ordinances, within the period of three months from the date specified in such notice, such land would be declared the property of the Crown, and dealt with on account of the Crown (*vide* Notice No. 5,504):

And whereas (1) Kosgolle Jayasekera Mudiyansele Gunaratne Banda and (2) Kosgolle Jayasekera Mudiyansele Bandara Menika made claim thereto, and I, John Murray Davies, the aforesaid Special Officer, made due inquiry into such claim, I, with the consent of His Excellency the Governor, do hereby admit the claim of the said claimants to the said land, as more fully described herein below, under section 4, sub-section (1), of the said Ordinances.

Description of the Land referred to.

The land commonly called or known as Agatelanda, situated in the village of Ulwita, in the Kandukara korale of the Buttala division, in the Province of Uva, containing in extent 10 acres and 31 perches, shown as lot 27c in preliminary plan 270 and in the annexed diagram; and bounded as follows: on the north by Pahalawela claimed by Punchi Bandara, Basnayaka Nilame, and others; on the east by Agatelanda (reservation for Kuda-oya) to be declared the property of the Crown under the Waste Lands Ordinances; on the south by Agatelanda to be declared the property of the Crown under the Waste Lands Ordinances; on the west by Agatelanda (reservation for Ela) to be declared the property of the Crown under the Waste Lands Ordinances.



Surveyor-General's Office,
Colombo, December 12, 1918.

Scale of 8 Chains to an Inch.

January 31, 1919.

J. M. DAVIES,
Special Officer.

C. R. LUNDIE,
for Surveyor-General.

Uva S. O. No. 2,339.

Order under Section 4, Sub-section (1), of "The Waste Lands Ordinances of 1897, 1899, 1900, and 1903," admitting Land to be Private Property.

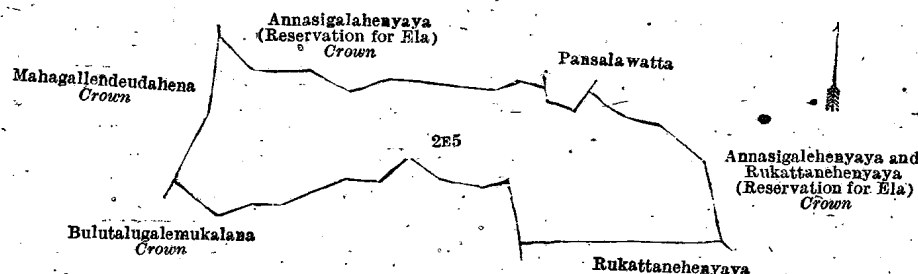
In the matter of the land commonly called or known as Annasigalehenyaya, situate in the village of Ulwita, in the Kandukara korale of the Buttala division, in the Province of Uva, and of "The Waste Lands Ordinances of 1897, 1899, 1900, and 1903."

WHEREAS in pursuance of section 1 of the said Ordinances it was duly notified on the 19th day of February, 1915, that if no claim to the land commonly called or known as Annasigalehenyaya, situate in the village of Ulwita, in the Kandukara korale of the Buttala division, in the Province of Uva, containing in extent 10 acres and 28 perches, and shown as lot 2E5 in preliminary plan 270 and in the annexed diagram, was made to John Murray Davies, Special Officer appointed under section 28 of the said Ordinances, within the period of three months from the date specified in such notice, such land would be declared the property of the Crown, and dealt with on account of the Crown (*vide* Notice No. 5,504):

And whereas Punchi Banda Ulwita, Basnayaka Nilame, made claim thereto, and I, John Murray Davies, the aforesaid Special Officer, made due inquiry into such claim, I, with the consent of His Excellency the Governor, do hereby admit the claim of the said claimant to the said land, as more fully described herein below, under section 4, sub-section (1), of the said Ordinances.

Description of the Land referred to.

The land commonly called or known as Annasigalehenyaya, situate in the village of Ulwita, in the Kandukara korale of the Buttala division, in the Province of Uva, containing in extent 10 acres and 28 perches, shown as lot 2E5 in preliminary plan 270 and in the annexed diagram; and bounded as follows: on the north by Annasigalehenyaya (reservation for *ela*) to be declared the property of the Crown under the Waste Lands Ordinances, Pansalawatta claimed by Ratnapala Ummanse; on the east by Annasigalehenyaya and Rukattanehenyaya (reservation for *ela*) to be declared the property of the Crown under the Waste Lands Ordinances; on the south by Rukattanehenyaya to be declared the property of the Crown under the Waste Lands Ordinances, Bulutalugalemukalana declared to be the property of the Crown under the Waste Lands Ordinances; on the west by Mahagallendeudahena decreed to be the property of the Crown in reference case No. 2,301, D. C., Badulla.



Surveyor-General's Office,
Colombo, December 12, 1918.

Scale of 8 Chains to an Inch.

C. R. LUNDIE,
for Surveyor-General.

January 31, 1919.

J. M. DAVIES,
Special Officer.

Uva S. O. No. 2,340.

Order under Section 4, Sub-section (1), of "The Waste Lands Ordinances of 1897, 1899, 1900, and 1903," admitting Land to be Private Property.

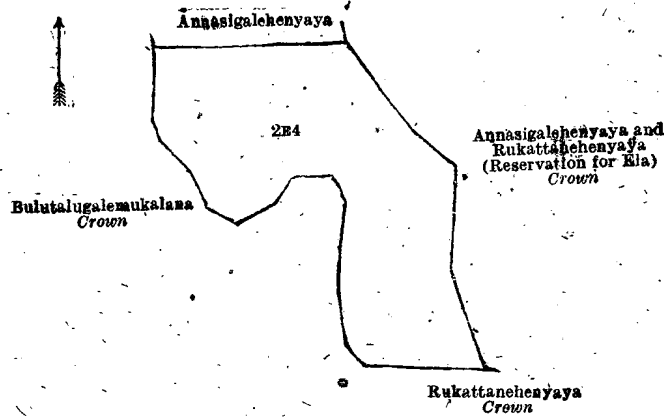
In the matter of the land commonly called or known as Rukattanehenyaya, situate in the village of Ulwita, in the Kandukara korale of the Buttala division, in the Province of Uva, and of "The Waste Lands Ordinances of 1897, 1899, 1900, and 1903."

WHEREAS in pursuance of section 1 of the said Ordinances it was duly notified on the 19th day of February, 1915, that if no claim to the land commonly called or known as Rukattanehenyaya, situate in the village of Ulwita, in the Kandukara korale of the Buttala division, in the Province of Uva, containing in extent 10 acres and 27 perches, and shown as lot 2E4 in preliminary plan 270 and in the annexed diagram, was made to John Murray Davies, Special Officer appointed under section 28 of the said Ordinances, within the period of three months from the date specified in such notice, such land would be declared the property of the Crown, and dealt with on account of the Crown (*vide* Notice No. 5,504):

And whereas Seneviratne Banda Ulwita made claim thereto, and I, John Murray Davies, the aforesaid Special Officer, made due inquiry into such claim, I, with the consent of His Excellency the Governor, do hereby admit the claim of the said claimant to the said land, as more fully described herein below, under section 4, sub-section (1), of the said Ordinances.

Description of the Land referred to.

The land commonly called or known as Rukattanehenyaya, situated in the village of Ulwita, in the Kandukara korale of the Buttala division, in the Province of Uva, containing in extent 10 acres and 27 perches, shown as lot 2E4 in preliminary plan 270 and in the annexed diagram; and bounded as follows: on the north by Annasigalehenyaya to be declared the property of Punchi Banda Ulwita, Basnayaka Nilame, under the Waste Lands Ordinances; on the east by Annasigalehenyaya and Rukattanehenyaya (reservation for *ela*) to be declared the property of the Crown under the Waste Lands Ordinances; on the south by Rukattanehenyaya to be declared the property of the Crown under the Waste Lands Ordinances; on the west by Bulutalugalemukalana declared to be the property of the Crown under the Waste Lands Ordinances.



Surveyor-General's Office,
Colombo, December 12, 1918.

Scale of 8 Chains to an Inch.

C. R. LUNDIE,
for Surveyor-General.

January 31, 1919.

J. M. DAVIES,
Special Officer.

**Order under Section 2 of "The Waste Lands Ordinances of 1897, 1899, 1900, and 1903,"
declaring Land to be Crown Property.**

In the matter of the land commonly called or known as Galketiyeheha, situate in the village of Kotapola, in the Morawak korale of the Matara District, in the Southern Province, and of "The Waste Lands Ordinances of 1897, 1899, 1900, and 1903."

THE notice required by section 1 of "The Waste Lands Ordinances of 1897, 1899, 1900, and 1903," having been duly published in manner prescribed by that section in respect of the above-named land (*vide* Notice No. 7,037), and no claim having been made to the said land or to any interest therein within the period of three months from the date specified in the said notice, I, Thomas Reid, Assistant Government Agent, Matara, under and by virtue of the powers vested in me in that behalf by section 2 of the said Ordinances, do hereby on this 12th day of February, 1919, order and declare, that the said land, as more fully described herein below, situate in the village of Kotapola, in the Morawak korale of the Matara District, in the Southern Province, and shown as lots 253A in block survey preliminary plan 45 and in the annexed diagram, and containing in extent about 1 acre 1 rood and 34 perches, is the property of the Crown.

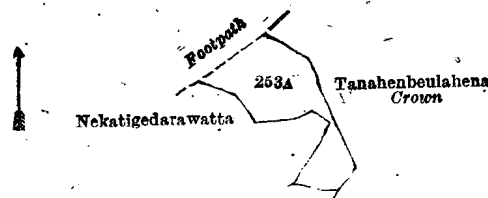
Description of the Land referred to.

The following lot situated in the village of Kotapola, in the Morawak korale of the Matara District, in the Southern Province, as described in the annexed diagram:—

Block survey preliminary plan 45.

Lot.	Name of Land.	Extent, A. R. P.
253A	Galketiyeheha	1 1 34

and bounded as follows: on the north by footpath; on the east by Tanahenbeulahena belonging to the Crown; on the south and west by Nekatigedarawatta claimed by K. Hattaya.



Surveyor General's Office,
Colombo, August 9, 1918.

Scale of 8 Chains to an Inch.

C. R. LUNDIE,
for Surveyor-General.

February 12, 1919.

T. REID,
Assistant Government Agent.

PRELIMINARY NOTICES.

Kalutara Notice No. 7,207.

Notice under "The Waste Lands Ordinances of 1897, 1899, 1900, and 1903."

TAKE notice that unless within three months from May 9, 1919, the persons, if any, who claim any interest in the land hereinafter mentioned make claim in person or in writing to the said land or to some interest therein to N. A. Hampton, Esq., Special Officer appointed under section 28 of "The Waste Lands Ordinances of 1897, 1899, 1900, and 1903," at his office at Colombo:

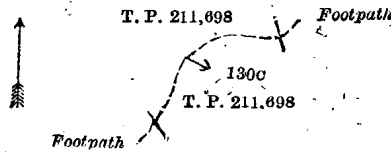
Such Special Officer, in pursuance of the powers vested in him by the said Ordinances, will declare by writing under his hand that the land, to which no claim has been made, is the property of the Crown.

N. A. HAMPTON,
Special Officer.

NOTE.—A claim to a right of way over the said lands or any of them is a claim to an interest in the land or lands.

Description of the Land referred to.

The land commonly called or known as footpath, situated in the village of Totaha, in the Walallawiti pattu of the Pasdun korale west of the Kalutara District, in the Western Province, containing in extent 2 perches, shown as lot 130c in preliminary plan 92 and in the annexed diagram; and bounded as follows: on the north by T. P. 211,698; on the east by footpath; on the south by T. P. 211,698, a footpath; on the west by T. P. 211,698.



Surveyor-General's Office,
Colombo, March 22, 1919.

Scale of 4 Chains to an Inch.

Kalutara S. O. 7—1919.

C. R. LUNDIE,
for Surveyor-General.

Kalutara Notice No. 7,208.

Notice under "The Waste Lands Ordinances of 1897, 1899, 1900, and 1903."

TAKE notice that unless within three months from May 9, 1919, the persons, if any, who claim any interest in the lands hereinafter mentioned or in any one or more of such lands or to some interest therein make claim in person or in writing to the said lands or any of them or to some interest therein to N. A. Hampton, Esq., Special Officer appointed under section 28 of "The Waste Lands Ordinances of 1897, 1899, 1900, and 1903," at his office at Colombo:

Such Special Officer, in pursuance of the powers vested in him by the said Ordinances, will declare by writing under his hand that the said lands, or such of them as to which no claim has been made, are the property of the Crown.

N. A. HAMPTON,
Special Officer.

NOTE.—A claim to a right of way over the said lands or any of them is a claim to an interest in the land or lands.

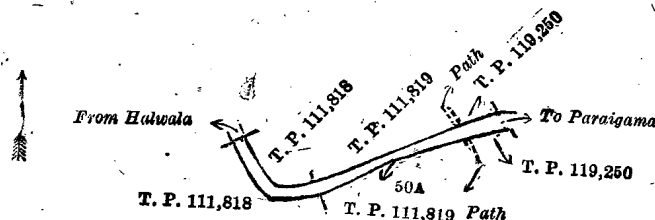
Description of the Lands referred to.

The following lots situated in the village of Paraigama, in the Walallawiti pattu of the Pasdun korale west of the Kalutara District, in the Western Province, as described in the annexed diagrams:—

I.—Preliminary plan 86.

Lot.	Name of Land.	Extent, A. R. P.
50A	Minor road	0 0 19

and bounded as follows: on the north by the road from Halwala to Paraigama, T. Ps. 111,818 and 111,819, a path, T. P. 119,250; on the east by the minor road from Paraigama to Halwala; on the south by T. P. 119,250, a path, T. Ps. 111,819 and 111,818; on the west by T. P. 111,818.



Surveyor-General's Office,
Colombo, March 20, 1919.


Scale of 4 Chains to an Inch.

C. R. LUNDIE,
for Surveyor-General.

II.—Preliminary plan 86.

Lot.	Name of Land.	Extent, A. R. P.
164A	Minor road	0 0 15

and bounded as follows: on the north by T. P. 134,327; on the east by the minor road from Karapagala to Gammana; on the south by T. P. 134,327; on the west by the minor road from Gammana to Karapagala.



Surveyor-General's Office,
Colombo, March 20, 1919.

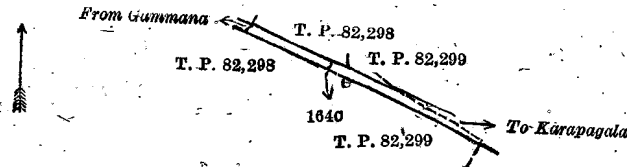
Scale of 4 Chains to an Inch.

C. R. LUNDIE,
for Surveyor-General.

III.—Preliminary plan 86.

Lot.	Name of Land.	Extent, A. R. P.
164c	Minor road	0 0 18

and bounded as follows: on the north by T. Ps. 82,298 and 82,299; on the east by the minor road from Karapagala to Gammana; on the south by T. Ps. 82,299 and 82,298; on the west by the minor road from Gammana to Karapagala.



Surveyor-General's Office,
Colombo, March 20, 1919.

Scale of 4 Chains to an Inch.

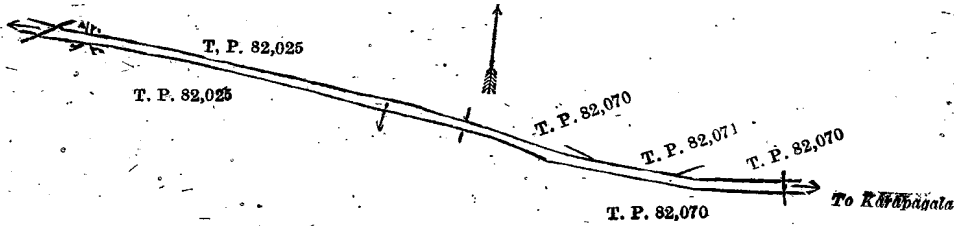
C. R. LUNDIE,
for Surveyor-General.

IV.—Preliminary plan 86.

Lot.	Name of Land.
164E	Minor road

Extent, A. R. P.
0 1 9

and bounded as follows : on the north by T. Ps. 82,025, 82,070, 82,071, and 82,070 ; on the east by the minor road from Karapagala to Gammama ; on the south by T. Ps. 82,070 and 82,025 ; on the west by the minor road from Gammama to Karapagala.



Surveyor-General's Office,
Colombo, March 20, 1919.

Scale of 4 Chains to an Inch.

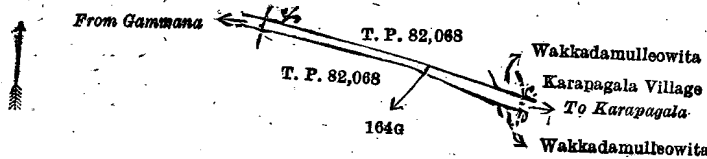
C. R. LUNDIE,
for Surveyor-General.

V.—Preliminary plan 86.

Lot.	Name of Land.
164G	Minor road

Extent, A. R. P.
0 0 23

and bounded as follows : on the north by T. P. 82,068, Wakkadamulleowita claimed by Gammanaliyanage Pedrick ; on the east by the village limit of Karapagala ; on the south by Wakkadamulleowita claimed by Gammanaliyanage Pedrick and others, T. P. 82,068 ; on the west by the minor road from Gammama to Karapagala.



Surveyor-General's Office,
Colombo, March 20, 1919.

Scale of 4 Chains to an Inch.

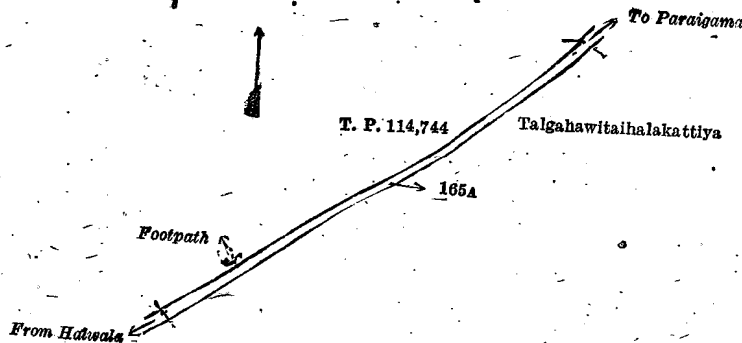
C. R. LUNDIE,
for Surveyor-General.

VI.—Preliminary plan 86.

Lot.	Name of Land.
165A	Minor road

Extent, A. R. P.
0 0 34

and bounded as follows : on the north by T. P. 114,744, a footpath, T. P. 114,744 ; on the east by the minor road from Paraigama to Halwala ; on the south by Talgahawitaihalakattiya claimed by Kukule Kankanange Don Bastian and others ; on the west by the minor road from Halwala to Paraigama.



Surveyor-General's Office,
Colombo, March 20, 1919.

Scale of 4 Chains to an Inch.

C. R. LUNDIE,
for Surveyor-General.

VII.—Preliminary plan 86.

Lot.	Name of Land.
167A	Footpath

Extent, A. R. P.
0 0 2

and bounded as follows : on the north by a footpath ; on the east by T. P. 82,038 ; on the south by a footpath ; on the west by T. P. 82,038.



Surveyor-General's Office,
Colombo, March 20, 1919.

Scale of 4 Chains to an Inch.

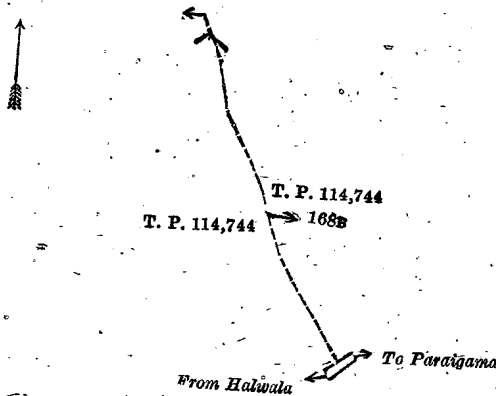
C. R. LUNDIE,
for Surveyor-General.

VIII.—Preliminary plan 86.

Lot.	..	Name of Land.
168B	..	Footpath

Extent, A. R. P.
0 0 7

and bounded as follows : on the north by a footpath ; on the east by T. P. 114,744 ; on the south by the road from Paraigama to Halwala ; on the west by T. P. 114,744.



Surveyor-General's Office,
Colombo, March 20, 1919.

Scale of 4 Chains to an Inch.

C. R. LUNDIE,
for Surveyor-General.

Kalutara S. O. 8—1919.

Kalutara Notice No. 7,209.

Notice under "The Waste Lands Ordinances of 1897, 1899, 1900, and 1903."

TAKE notice that unless within three months from May 9, 1919, the persons, if any, who claim any interest in the lands hereinafter mentioned or in any one or more of such lands or to some interest therein make claim in person or in writing to the said lands or any of them or to some interest therein to N. A. Hampton, Esq., Special Officer appointed under section 28 of "The Waste Lands Ordinances of 1897, 1899, 1900, and 1903," at his office at Colombo :

Such Special Officer, in pursuance of the powers vested in him by the said Ordinances, will declare by writing under his hand that the said lands, or such of them as to which no claim has been made, are the property of the Crown.

N. A. HAMPTON,
Special Officer.

NOTE.—A claim to a right of way over the said lands or any of them is a claim to an interest in the land or lands.

Description of the Lands referred to.

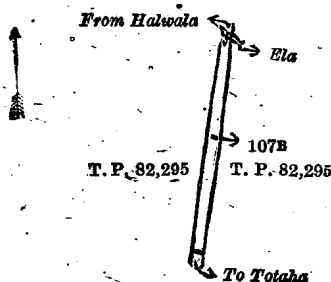
The following lots situated in the village of Gammana, in the Walallawiti pattu of the Pasdun korale west of the Kalutara District, in the Western Province, as described in the annexed diagrams :—

I.—Preliminary plan 87.

Lot.	..	Name of Land.
107B	..	Road

Extent, A. R. P.
0 0 18

and bounded as follows : on the north by an ela ; on the east by T. P. 82,295 ; on the south by the road from Halwala to Totaha ; on the west by T. P. 82,295.



Surveyor-General's Office,
Colombo, March 22, 1919.

Scale of 4 Chains to an Inch.

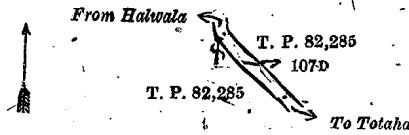
C. R. LUNDIE,
for Surveyor-General.

II.—Preliminary plan 87.

Lot.	..	Name of Land.
107D	..	Road

Extent, A. R. P.
0 0 7

and bounded as follows : on the north by the road from Halwala to Totaha, T. P. 82,285 ; on the east by T. P. 82,285, the road from Totaha to Halwala ; on the south and west by T. P. 82,285.



Surveyor-General's Office,
Colombo, March 22, 1919.

Scale of 4 Chains to an Inch.


C. R. LUNDIE,
for Surveyor-General.

III.—Preliminary plan 87.

Lot.	Road	Name of Land.
107F		

Extent, A. R. P.
0 0 11

and bounded as follows : on the north by T. P. 82,286 ; on the east by the road from Totaha to Halwala ; on the south by T. P. 82,286 ; on the west by the road from Halwala to Totaha.



Surveyor-General's Office,
Colombo, March 22, 1919.

Scale of 4 Chains to an Inch.

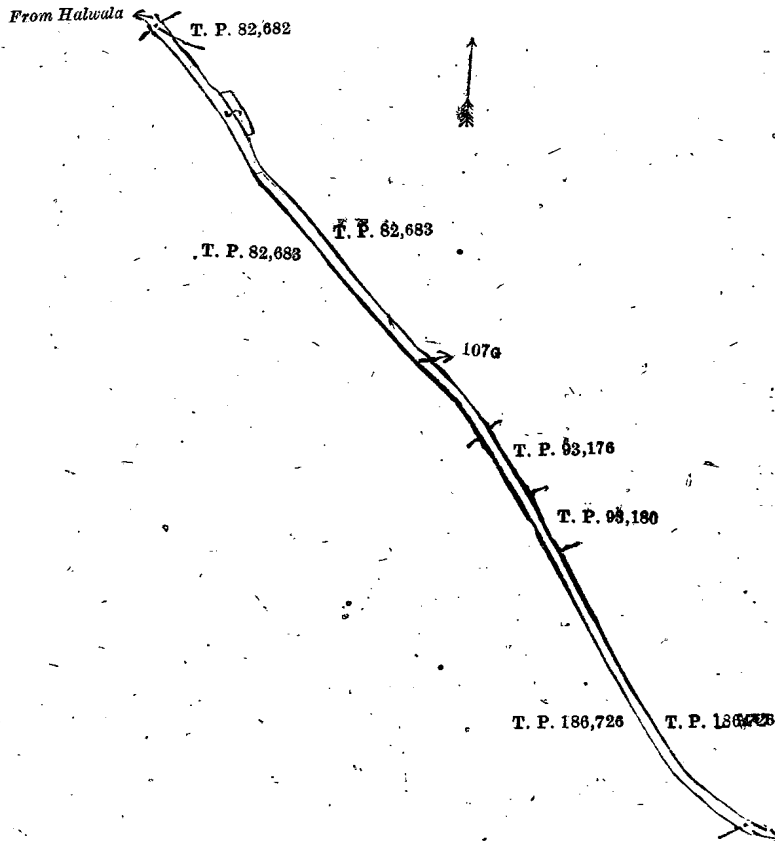
C. R. LUNDIE,
for Surveyor-General.

IV.—Preliminary plan 87.

Lot.	Road	Name of Land.
107G		

Extent, A. R. P.
0 2 4

and bounded as follows : on the north by the road from Halwala to Totaha, T. P. 82,682 ; on the east by T. Ps. 82,682, 82,683, 93,176, 93,180, and 186,726 ; on the south by the road from Totaha to Halwala, T. P. 186,726 ; on the west by T. Ps. 186,726, 82,683.



Surveyor-General's Office,
Colombo, March 22, 1919.

Scale of 4 Chains to an Inch.

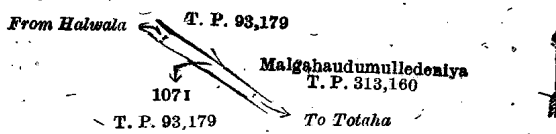
C. R. LUNDIE,
for Surveyor-General.

V.—Preliminary plan 87.

Lot.	Road	Name of Land.
107I		

Extent, A. R. P.
0 0 8

and bounded as follows : on the north by T. P. 93,179 ; on the east by Malgahaudumuledeniya sold by the Crown (T. P. 313,160), road from Totaha to Halwala ; on the south by T. P. 93,179 ; on the west by T. P. 93,179, the road from Halwala to Totaha.



Surveyor-General's Office,
Colombo, March 22, 1919.

Scale of 4 Chains to an Inch.

Kalutara S. O. 9—1919.

C. R. LUNDIE,
for Surveyor-General.

Kalutara Notice No. 7,210.

Notice under "The Waste Lands Ordinances of 1897, 1899, 1900, and 1903."

TAKE notice that unless within three months from May 9, 1919, the persons, if any, who claim any interest in the lands hereinafter mentioned or in any one or more of such lands or to some interest therein make claim in person or in writing to the said lands or any of them or to some interest therein to N. A. Hampton, Esq., Special Officer appointed under section 28 of "The Waste Lands Ordinances of 1897, 1899, 1900, and 1903," at his office at Colombo:

Such Special Officer, in pursuance of the powers vested in him by the said Ordinances, will declare by writing under his hand that the said lands, or such of them as to which no claim has been made, are the property of the Crown.

N. A. HAMPTON,
Special Officer.

NOTE.—A claim to a right of way over the said lands or any of them is a claim to an interest in the land or lands.

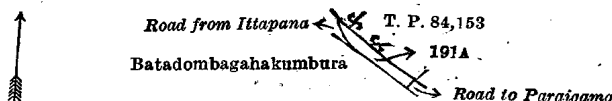
Description of the Lands referred to.

The following lots situated in the village of Halwala, in the Walallawiti pattu of the Pasdun korale west of the Kalutara District, in the Western Province, as described in the annexed diagrams:—

I.—Preliminary plan 81.

Lot.	Road	Name of Land.	Extent, A. R. P.
191A	0 0 6

and bounded as follows: on the north by T. P. 84,153; on the east by the road from Paraigama to Ittapana; on the south by Batadombagahakumbura claimed by Piyanakararadage Sada and others; on the west by the road from Ittapana to Paraigama.



Surveyor-General's Office,
Colombo, March 14, 1919.

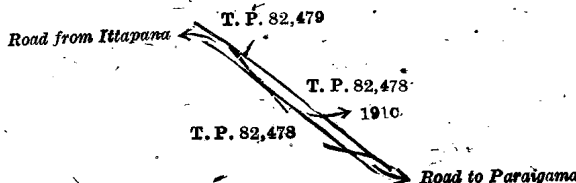
Scale of 4 Chains to an Inch.

A. J. WICKWAR,
for Surveyor-General.

II.—Preliminary plan 81.

Lot.	Road	Name of Land.	Extent, A. R. P.
191c	0 0 10

and bounded as follows: on the north by T. P. 82,479, T. P. 82,478; on the east by T. P. 82,478, road from Paraigama to Ittapana; on the south by T. P. 82,478; on the west by T. P. 82,478, the road from Ittapana to Paraigama.



Surveyor-General's Office,
Colombo, March 14, 1919.

Scale of 4 Chains to an Inch.

A. J. WICKWAR,
for Surveyor-General.

III.—Preliminary plan 81.

Lot.	Road	Name of Land.	Extent, A. R. P.
191E	0 0 4

and bounded as follows: on the north by the road from Ittapana to Paraigama; on the east by T. P. 82,479; on the south by the road from Paraigama to Ittapana; on the west by Ratteowita claimed by A. M. Mathias Appu and others.



Surveyor-General's Office,
Colombo, March 14, 1919.

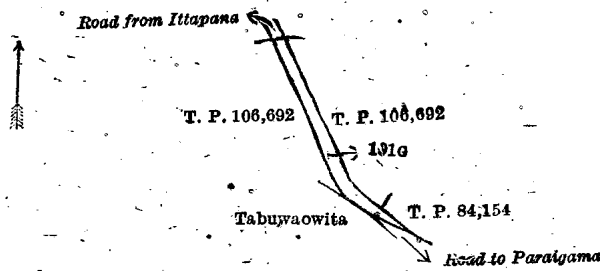
Scale of 4 Chains to an Inch.

A. J. WICKWAR,
for Surveyor-General.

IV.—Preliminary plan 81.

Lot	Road	Name of Land.	Extent, A. R. P.
191G			0 0 16

and bounded as follows : on the north by the road from Ittapana to Paraigama ; on the east by T. P. 106,692, T. P. 84,154 ; on the south by the road from Paraigama to Ittapana, Tabuwaowita claimed by A. K. Babichan and others ; on the west by T. P. 106,692.



Surveyor-General's Office,
Colombo, March 14, 1919.

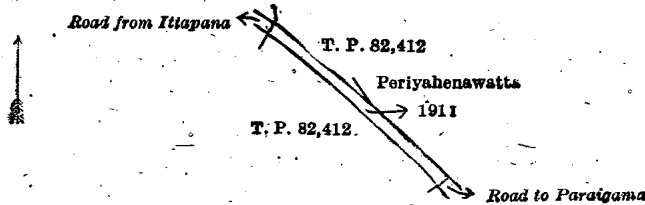
Scale of 4 Chains to an Inch.

A. J. WICKWAR,
for Surveyor-General.

V.—Preliminary plan 81.

Lot	Road	Name of Land.	Extent, A. R. P.
191I			0 0 16

and bounded as follows : on the north by T. P. 82,412, Periyahenawatta claimed by T. M. Seneris Appu and others ; on the east by the road from Paraigama to Ittapana ; on the south by T. P. 82,412 ; on the west by the road from Ittapana to Paraigama.



Surveyor-General's Office,
Colombo, March 14, 1919.

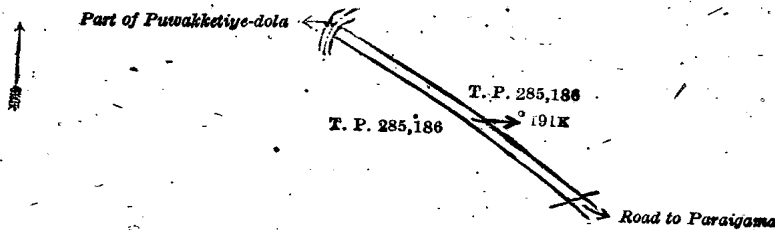
Scale of 4 Chains to an Inch.

A. J. WICKWAR,
for Surveyor-General.

VI.—Preliminary plan 81.

Lot	Road	Name of Land.	Extent, A. R. P.
191K			0 0 18

and bounded as follows : on the north by T. P. 285,186 ; on the east by the road from Paraigama ; on the south by T. P. 285,186 ; on the west by part of Puwakketiye-dola.



Surveyor-General's Office,
Colombo, March 14, 1919.

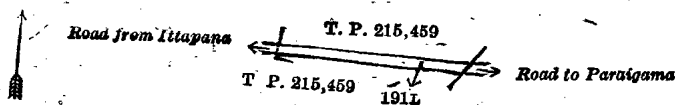
Scale of 4 Chains to an Inch.

A. J. WICKWAR,
for Surveyor-General.

VII.—Preliminary plan 81.

Lot	Road	Name of Land.	Extent, A. R. P.
191L			0 0 15

and bounded as follows : on the north by T. P. 215,459 ; on the east by the road from Paraigama to Ittapana ; on the south by T. P. 215,459 ; on the west by the road from Ittapana to Paraigama.



Surveyor-General's Office,
Colombo, March 14, 1919.

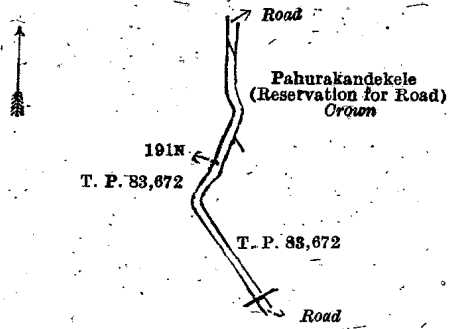
Scale of 4 Chains to an Inch.

A. J. WICKWAR,
for Surveyor-General.

VIII.—Preliminary plan 81.

Lot	Road	Name of Land.	Extent, A. R. P.
191N			0 0 14

and bounded as follows : on the north by a road ; on the east by Pahurakandekele (reservation for road) belonging to the Crown, T. P. 83,672 ; on the south by a road ; on the west by T. P. 83,672.



Surveyor-General's Office,
Colombo, March 14, 1919.

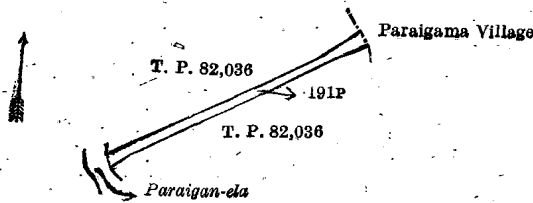
Scale of 4 Chains to an Inch.

A. J. WICKWAR,
for Surveyor-General.

IX.—Preliminary plan 81.

Lot.	Road	Name of Land.	Extent, A. R. P.
191P			0 0 18

and bounded as follows: on the north by T. P. 82,036; on the east by the village limit of Paraigama; on the south by T. P. 82,036; on the west by the Paraigan-ela.



Surveyor-General's Office,
Colombo, March 14, 1919.

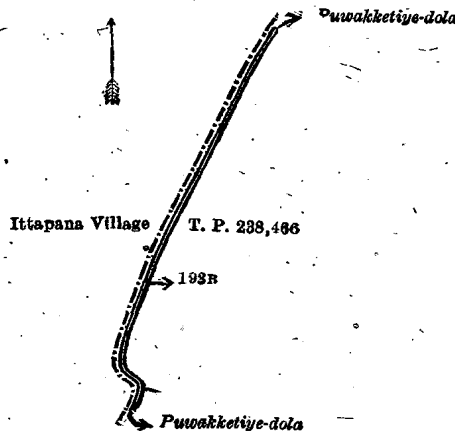
Scale of 4 Chains to an Inch.

A. J. WICKWAR,
for Surveyor-General.

X.—Preliminary plan 81.

Lot.	Name of Land.	Extent, A. R. P.
193B	Puwakketiye-dola	0 0 4

and bounded as follows: on the north by Puwakketiye-dola; on the east by T. P. 238,446; on the south by Puwakketiye-dola; on the west by the village limit of Ittapana.



Surveyor-General's Office,
Colombo, March 14, 1919.

Scale of 4 Chains to an Inch.

A. J. WICKWAR,
for Surveyor-General.

Kalutara S. O. 10—1919.

Hambantota Notice No. 7,211.

Notice under "The Waste Lands Ordinances of 1897, 1899, 1900, and 1903."

TAKE notice that unless within three months from May 9, 1919, the persons, if any, who claim any interest in the land hereinafter mentioned make claim in person or in writing to the said land or to some interest therein to A. L. Crossman, Esq., Special Officer appointed under section 28 of "The Waste Lands Ordinances of 1897, 1899, 1900, and 1903," at his office at Colombo:

Such Special Officer, in pursuance of the powers vested in him by the said Ordinances, will declare by writing under his hand that the land, to which no claim has been made, is the property of the Crown.

A. L. CROSSMAN,
Special Officer.

NOTE.—A claim to a right of way over the said lands or any of them is a claim to an interest in the land or lands.

Description of the Land referred to.

The land commonly called or known as Ginigalgodahena (abandoned gardener), situated in the village of Gonadeniya, in the West Giruwa pattu of the Hambantota District, in the Southern Province, containing in extent 2 roods and 25 perches, shown as lot 130 in preliminary plan 372 and in the annexed diagram; and bounded as follows: on the north, east, and south by Serugahahenyaya decreed to be the property of the Crown in reference case No. 49; on the west by a footpath



Surveyor-General's Office,
Colombo, March 18, 1919.

Scale of 8 Chains to an Inch.

Hambantota S. O. 6—1919.

C. R. LUNDIE,
for Surveyor-General.

Kurunegala Notice No. 7,212.**Notice under "The Waste Lands Ordinances of 1897, 1899, 1900, and 1903."**

TAKE notice that unless within three months from May 9, 1919, the persons, if any, who claim any interest in the land hereinafter mentioned make claim in person or in writing to the said land or to some interest therein to N. A. Hampton, Esq., Special Officer appointed under section 28 of "The Waste Lands Ordinances of 1897, 1899, 1900, and 1903," as his office at Colombo:

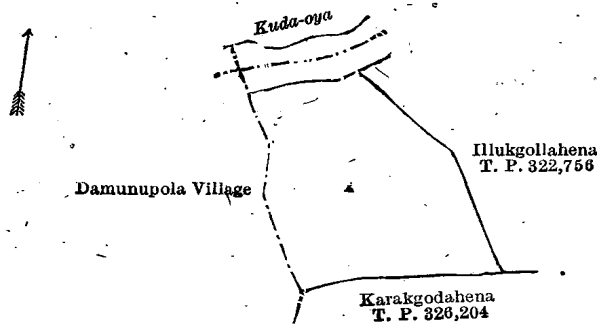
Such Special Officer, in pursuance of the powers vested in him by the said Ordinances, will declare by writing under his hand that the land, to which no claim has been made, is the property of the Crown.

N. A. HAMPTON,
Special Officer.

NOTE.—A claim to a right of way over the said lands or any of them is a claim to an interest in the land or lands.

Description of the Land referred to.

The land commonly called or known as Illukgollahena, situated in the village of Pannala, in the Udukaha korale east of the Dambadeni hatpattu of the Kurunegala District, in the North-Western Province, containing in extent 1 acre 2 roods and 8 perches, shown as lot 1 in preliminary plan 417 and in the annexed diagram; and bounded as follows: on the north by the Kuda-oya; on the east by Illukgollahena sold by the Crown (T. P. 322,756); on the south by Karakgodahena sold by the Crown (T. P. 326,204); on the west by the village limit of Dammunupola.



Surveyor-General's Office,
Colombo, March 27, 1919.

Scale of 4 Chains to an Inch.

Kurunegala, S. O. 23—1919.

C. R. LUNDIE,
for Surveyor-General.

Kurunegala Notice No. 7,213.**Notice under "The Waste Lands Ordinances of 1897, 1899, 1900, and 1903."**

TAKE notice that unless within three months from May 9, 1919, the persons, if any, who claim any interest in the land hereinafter mentioned make claim in person or in writing to the said land or to some interest therein to N. A. Hampton, Esq., Special Officer appointed under section 28 of "The Waste Lands Ordinances of 1897, 1899, 1900, and 1903," at his office at Colombo:

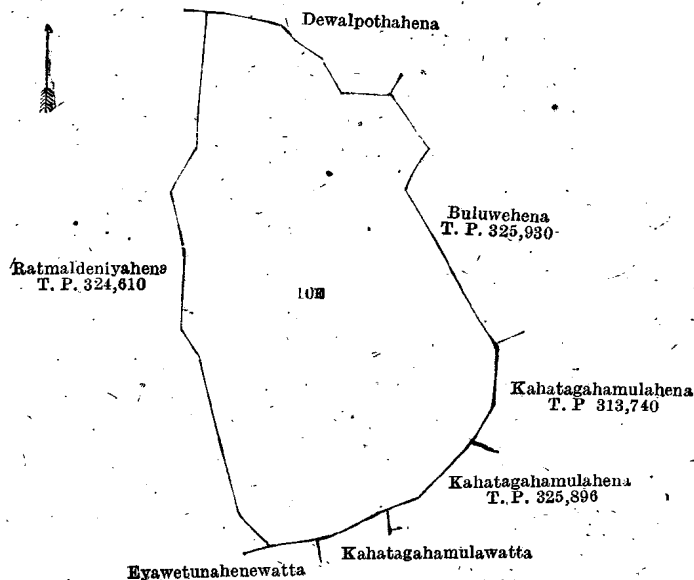
Such Special Officer, in pursuance of the powers vested in him by the said Ordinances, will declare by writing under his hand that the land, to which no claim has been made, is the property of the Crown.

N. A. HAMPTON,
Special Officer.

NOTE.—A claim to a right of way over the said lands or any of them is a claim to an interest in the land or lands.

Description of the Land referred to.

The land commonly called or known as Nugawelagawahena, situated in the village of Urulemulla, in the Udukaha korale south of the Dambadeni hatpattu of the Kurunegala District, in the North-Western Province, containing in extent 5 acres and 26 perches, and shown as lot 10E in preliminary plan 467 and in the annexed diagram; and bounded as follows: on the north by Dewelpothahena sold by the Crown; on the east by Buluwehena sold by the Crown (T. P. 325,930), Kahatagahamulahena sold by the Crown (T. P. 313,740), Kahatagahamulahena sold by the Crown (T. P. 325,896); on the south by Kahatagahamulahena sold by the Crown (T. P. 325,896), Kahatagahamulawatta claimed by Dahanayaka Achchillage Dingiri Menika and others, Eyawetumahenewatta claimed by Dahanayaka Achchillage Dingiri Menika and others; on the west by Ratmaldeniyahena sold by the Crown (T. P. 324,610).



Surveyor-General's Office,
Colombo, March 18, 1919.

Scale of 4 Chains to an Inch.

C. R. LUNDIE,
for Surveyor-General.

Kurunegala S. O. 24—1919.

Kurunegala Notice No. 7,214.

Notice under "The Waste Lands Ordinances of 1897, 1899, 1900, and 1903."

TAKE notice that unless within three months from May 9, 1919, the persons, if any, who claim any interest in the land hereinafter mentioned make claim in person or in writing to the said land or to some interest therein to N. A. Hampton, Esq., Special Officer appointed under section 28 of "The Waste Lands Ordinances of 1897, 1899, 1900, and 1903," at his office at Colombo:

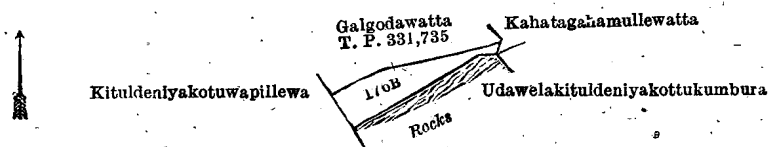
Such Special Officer, in pursuance of the powers vested in him by the said Ordinances, will declare by writing under his hand that the land, to which no claim has been made, is the property of the Crown.

N. A. HAMPTON,
Special Officer.

NOTE.—A claim to a right of way over the said lands or any of them is a claim to an interest in the land or lands.

Description of the Land referred to.

The land commonly called or known as Hindūruwalakumburepillewa situated in the village of Ahugoda, in the Rekkopattu korale of the Dambadeni hatpattu of the Kurunegala District, in the North-Western Province, containing in extent 28 perches, shown as lot 176B in preliminary plan 1,493 and in the annexed diagram; and bounded as follows: on the north by Galgodawatta sold by the Crown (T. P. 331,735); on the east by Kahatagahamullewatta sold by the Crown; on the south by Udawela, Kituldeniyakottukumbura (rocks) claimed by Jayasekera Mudiyansele Kiri Banda, Arachchi; on the west by Kituldeniyakotuwapillewa claimed by Jayasekera Mudiyansele Kiri Banda Arachchi.



Surveyor-General's Office,
Colombo, March 18, 1919.

Scale of 4 Chains to an Inch.

C. R. LUNDIE,
for Surveyor-General.

Kurunegala S. O. 25—1919.

Kurunegala Notice No. 7,215.

Notice under "The Waste Lands Ordinances of 1897, 1899, 1900, and 1903."

TAKE notice that unless within three months from May 9, 1919, the persons, if any, who claim any interest in the land hereinafter mentioned make claim in person or in writing to the said land or to some interest therein to J. M. Davies, Esq., Special Officer appointed under section 28 of "The Waste Lands Ordinances of 1897, 1899, 1900, and 1903," at his office at Colombo:

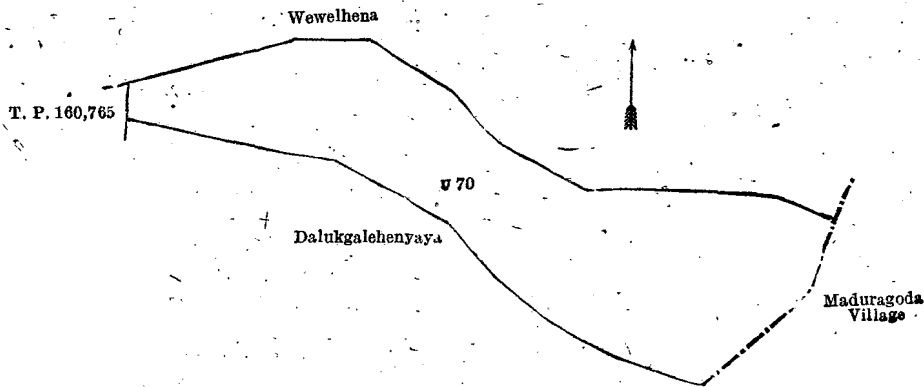
Such Special Officer, in pursuance of the powers vested in him by the said Ordinances, will declare by writing under his hand that the land, to which no claim has been made, is the property of the Crown.

J. M. DAVIES,
Special Officer.

NOTE.—A claim to a right of way over the said lands or any of them is a claim to an interest in the land or lands.

Description of the Land referred to.

The land commonly called or known as Wewelhena, situate in the village of Udattapola, in the Ihalawisideke korale of the Hiriyala hatpattu of the Kurunegala District, in the North-Western Province, containing in extent 4 acres and 2 perches, and shown as lot v 70 in preliminary plan 4,291 and in the annexed diagram; and bounded as follows: on the north by Wewelhena sold by the Crown; on the east by the village limit of Maduragoda; on the south by the village limit of Maduragoda, Dalukalehenyaya claimed by A. H. Don Bastian de Silva; on the west by T. P. 160,765.



Surveyor-General's Office,
Colombo, March 29, 1919.

Scale of 4 Chains to an Inch.
Kurunegala S. O. 26—1919.

C. R. LUNDIE,
for Surveyor-General.

Kegalla Notice No. 7,216.

Notice under "The Waste Lands Ordinances of 1897, 1899, 1900, and 1903."

TAKE notice that unless within three months from May 9, 1919, the persons, if any, who claim any interest in the lands hereinafter mentioned or in any one or more of such lands or to some interest therein make claim in person or in writing to the said lands or any of them or to some interest therein to Frederick Lewis, Esq., Special Officer appointed under section 28 of "The Waste Lands Ordinances of 1897, 1899, 1900, and 1903," at his office at Colombo:

Such Special Officer, in pursuance of the powers vested in him by the said Ordinances, will declare by writing under his hand that the said lands, or such of them as to which no claim has been made, are the property of the Crown.

FREDERICK LEWIS,
Special Officer.

NOTE.—A claim to a right of way over the said lands or any of them is a claim to an interest in the land or lands.

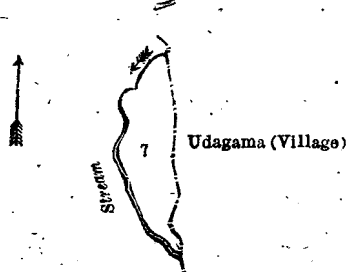
Description of the Lands referred to.

The following lots situated in the village of Tismalpolā, in the Walgam pattu of the Kinigoda korale of the Kegalla District, in the Province of Sabaragamuwa, as described in the annexed diagrams:—

I.—Preliminary plan 152.

Lot.	Name of Land.	Extent, A. R. P.
7	Alubohenemukalana	1 1 24

and bounded as follows: on the north by a stream; on the east by the village limit of Udagama; on the south and west by a stream.



Surveyor-General's Office,
Colombo, March 17, 1919.

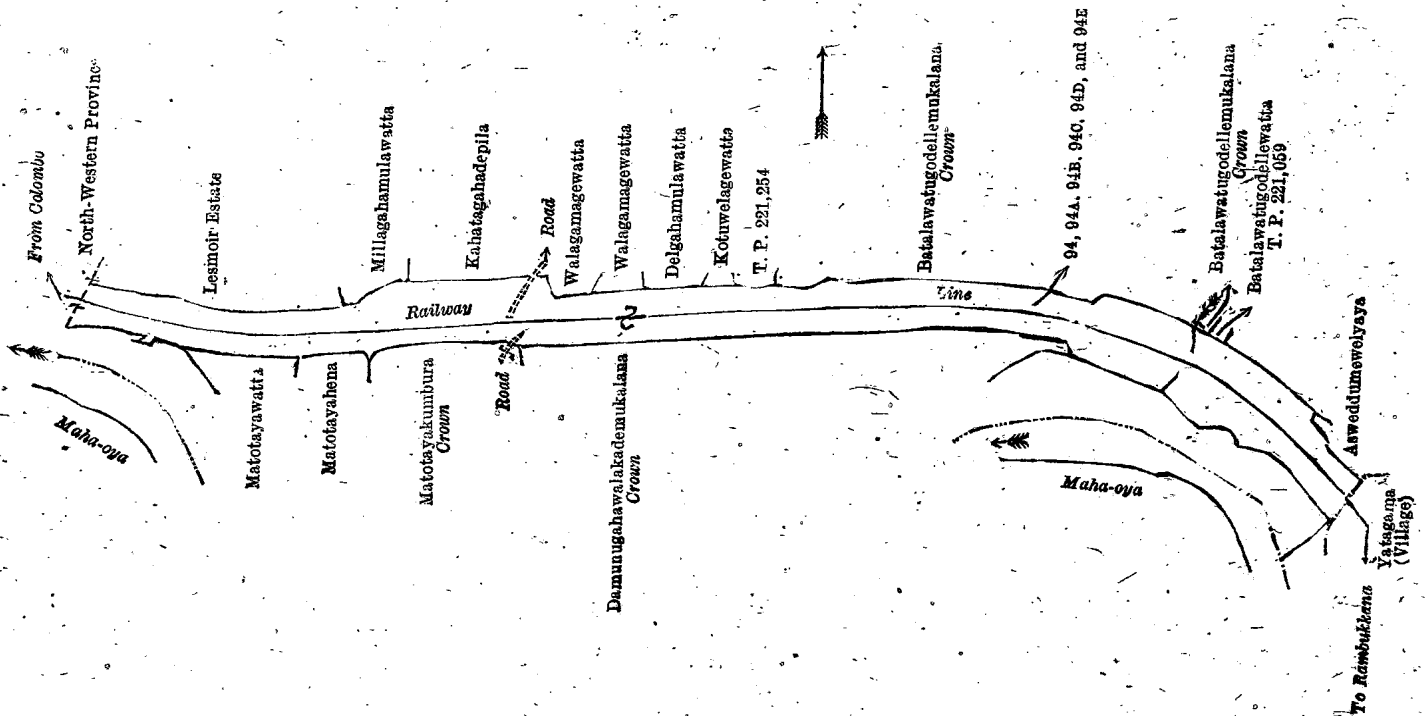
Scale of 8 Chains to an Inch.

C. R. LUNDIE,
for Surveyor-General.

II.—Preliminary plan 153.

Lot.	Name of Land.	Extent, A. R. P.	Lot.	Name of Land.	Extent, A. R. P.
94	Railway and reservation	5 0 0	94D	Railway and reservation	0 0 2
94A	Do.	2 0 36	94E	Do.	0 0 3
94B	Do.	2 3 10			
94c	Do.	2 0 23			12 0 34

and bounded as follows : on the north by Lesmoir estate (private), Millaghamulawatta claimed by Sirimanne Arachchige Sanchinona and others, Kahatagahadepila claimed by ditto, Walagamagewatta claimed by ditto, Delgahamulawatta claimed by Sirimanne Arachchige Saanchinona and another Kotuwelagewatta claimed by Rajapaksa Appuhamilage Haramanis Appuhamy, T. P. 221,254, Batalawattugodellemukalana belonging to the Crown, a water-course ; on the east by Batalawalawatugodellemukalana belonging to the Crown, Batalawatugodellewatta sold by the Crown, T. P. 221,059, Asweddmewelyaya claimed by Edirisuri Mudiyansele Appuhamy and others, the village limit of Yatagama ; on the south by the Maha-oya, Damunugahawalakademukalana belonging to the Crown, Matotayakumbura belonging to the Crown, Matotayahena claimed by Sirimanne Arachchige Saanchinona and others, the Maha-oya ; on the west by the boundary of the North-Western Province.



Surveyor-General's Office,
Colombo, March 17, 1919.

Scale of 8 Chains to an Inch.

C. R. LUNDIE,
for Surveyor-General.

Uva Notice No. 7,217.

Notice under "The Waste Lands Ordinances of 1897, 1899, 1900, and 1903."

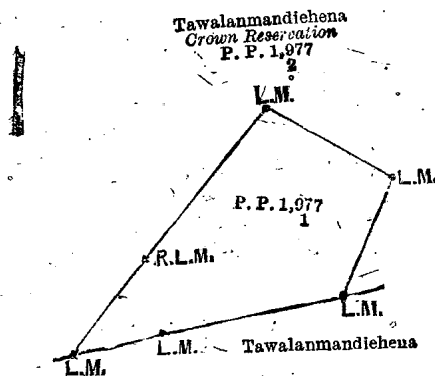
TAKE notice that unless within three months from May 9, 1919, the persons, if any, who claim any interest in the land hereinafter mentioned appear before the Government Agent of the Province of Uva and make claim to the said land or to some interest therein :

Such Government Agent, in pursuance of the powers in him vested by the said Ordinances, will declare by writing under his hand that the said land, to which no claim has been made, is the property of the Crown.

F. BARTLETT,
Government Agent.

Description of the Land referred to.

The land commonly called or known as Tawalanmandiehena, situated in the village of Medipokuna, in the Gampaha korale of Udukinda division, Badulla District, Province of Uva, containing in extent 1 acre 2 roods and 16 perchés, shown as lot 1 in preliminary plan 1,977 and in the annexed diagram ; and bounded as follows : on the north by Tawalanmandiehena, Crown reservation (lot 2 in preliminary plan 1,977) ; on the east by Tawalanmandiehena, Crown reservation (lot 2 in preliminary plan 1,977) ; on the south by Tawalanmandiehena claimed by D. M. Siyatu and D. M. Kiriwante ; and on the west by Tawalanmandiehena, Crown reservation (lot 2 in preliminary plan 1,977).



Surveyor-General's Office,
Colombo, March 10, 1919.

Scale of 4 Chains to an Inch.

C. H. VINCE,
for Surveyor-General.

LAND SALES IN THE WESTERN PROVINCE.

No. 3,277, W. P.—The Assistant Government Agent, Kalutara, will on Monday, June 23, 1919, at 10 A.M., at his office in Kalutara Kacheheri, put up to auction, for sale or settlement, or will otherwise dispose of, the under-mentioned portions of Crown land, in accordance with the regulations of Government regarding land sales. Seven allotments of land situated in the Pasdur korale east division of the Kalutara District of the Western Province.

Lot.	Name of Land.	Name of Claimant.	Description.	Extent.		
				A.	R.	P.
Preliminary plan 15,749. Village—Agalawatta ir Maha pattu south.						
6286	Kosgahagodellewatta	Ratuge Tolenis and another	Garden	0	0	26
6286A	Do.	do.	do.	0	0	14
Preliminary plan 16,493. Village—Magura in Maha pattu south.						
3	Andungahagodella	W. James Appuhamy	Garden	0	0	31
6	Elabodakumbura	do.	Paddy field	0	1	4
9	Elabodakumburedeniya	I. Tiporis	Deniya and rubber	0	1	10
10	Suduwelimana	W. James Appuhamy	do.	0	0	25
Preliminary plan 16,547. Village—Nikgaha in Gangaboda pattu.						
3	Indigahawatta	Sadris Appu	Garden	0	2	33

Upset price per acre varies from Rs. 50 to Rs. 500. Further particulars respecting these lands can be obtained from the Assistant Government Agent, Kalutara, and plans from the Surveyor-General.

Colonial Secretary's Office,
Colombo, May 6, 1919.

A. S. PAGDEN,
Acting Colonial Secretary.

LAND SALES IN THE CENTRAL PROVINCE.

No. 2,540, C. P.—The Assistant Government Agent, Matale District, will on Monday, June 30, 1919, at 1 P.M., at his office in Matale Kacheheri, put up for sale or settlement, the under-mentioned portions of Crown land, on terms authorized by Government. Five allotments of land situated in the Matale East division of the Matale District of the Central Province.

Lot.	Name of Land.	Name of Applicant.	Description.	Extent.			Upset price per acre, Rs.
				A.	R.	P.	
1	Uggalleyaya	Mr. J. Malcomson	In rubber and tea 1½ year old (encroachment by Mr. J. Malcomson)	27	1	31	50*
2	—	—	Low jungle (reservation for cart road)	0	1	0	—†
3	—	—	do.	0	0	17	—†
4	Alakotuwehena	Mr. J. Malcomson	In rubber 1 year old (encroachment by Mr. J. Malcomson)	2	3	17	50*
5	Mudunehena	do.	In rubber and tea 1½ year old (encroachment by Mr. J. Malcomson)	0	2	30	50*

* To settle. † Not for sale.

Further information regarding these lands can be obtained from the Assistant Government Agent, Matale, and plans of them from the Surveyor-General.

Colonial Secretary's Office,
Colombo, May 1, 1919.

A. S. PAGDEN,
Acting Colonial Secretary.

LAND SALES IN THE SOUTHERN PROVINCE.

No. 3,526, S. P.—The Government Agent, Southern Province, will on Thursday, June 26, 1919, at 1 P.M., at his office in Galle Kacheheri, put up to auction, for sale or settlement, or will otherwise dispose of, the under-mentioned portion of Crown land, in accordance with the regulations of Government regarding land sales. An allotment of land situated in the Gangaboda pattu division of the Galle District of the Southern Province.

Lot.	Name of Land.	Name of Applicant.	Description.	Extent.			Upset price per acre, Rs.
				A.	R.	P.	
2	Nagaskandekaratura	K. A. A. Brampy	Deniya	2	3	34	50

Further information regarding this land can be obtained from the Government Agent, Southern Province, and its plan from the Surveyor-General.

Colonial Secretary's Office,
Colombo, May 1, 1919.

A. S. PAGDEN,
Acting Colonial Secretary.

No. 3,527, S. P.—The Government Agent, Southern Province, will on Tuesday, July 22, 1919, at 1 P.M., at his office in Galle Kacheheri, put up to auction, for sale or settlement, or will otherwise dispose of, the under-mentioned portion of Crown land, in accordance with the regulations of Government regarding land sales. An allotment of land situated in the Four Gravets division of the Galle District of the Southern Province.

Lot.	Name of Land.	Name of Applicant.	Description.	Extent.			Upset price per acre, Rs.
				A.	R.	P.	
1	Minuandeniye-kanda or Galpottakanda or Puhulhena	Yakgahahakuru-hewage Piloris of Dorape	High Jungle	1	0	5	207.50*

* With mining rights at Rs. 350 per acre.

Further information regarding this land can be obtained from the Government Agent, Southern Province, and its plan from the Surveyor-General.

Colonial Secretary's Office,
Colombo, May 1, 1919.

A. S. PAGDEN,
Acting Colonial Secretary.

No. 3,528, S. P.—The Assistant Government Agent, Matara, will on Thursday, June 19, 1919, at 3.30 P.M., at his office in Dikwella Resthouse, put up to auction for sale or settlement, or will otherwise dispose of, the under-mentioned portions of Crown land, in accordance with the regulations of Government regarding land sales. Six allotments of land situated in the Wellaboda pattu division of the Matara District of the Southern Province.

Lot.	Name of Land.	Name of Applicant.	Description.	Extent.			Upset price per acre, Rs.
				A.	R.	P.	
Preliminary plan 11,178. Village—Dodampahala.							
1	Kirindegehena or Kirindegewatta ..	A. G. Baba Sinno ..	Garden ..	3	1	6	175
2	Gulugahawatta	do. ..	0	1	0	175
3	Pansalawatta	Chena ..	0	0	9	175
4	Lindakoratuwa	Garden ..	0	0	8	175

Lot.	Name of Land.	Name of Applicant.	Description.	Extent.			Upset price per acre, Rs.
				A.	R.	P.	
Preliminary plan 11,158. Village—Urugamuwa East.							
1	Kapuhena ..	Crown ..	Garden ..	1	3	38	—*
2	Do. ..	do. ..	do. ..	1	1	12	25

* This lot is to be reserved for a burial ground.

Further particulars regarding these lands can be obtained from the Assistant Government Agent, Matara, and plans of them from the Surveyor-General.

Colonial Secretary's Office,
Colombo, May 4, 1919.

A. S. PAGDEN,
Acting Colonial Secretary.

No. 3,529, S. P.—The Assistant Government Agent, Matara, will on Friday, June 20, 1919, at 10 A.M., at his office in Hakmana Resthouse, put up to auction, for sale or settlement, or will otherwise dispose of, the under-mentioned portions of Crown land, in accordance with the regulations of Government regarding land sales. Seven allotments of land situated in the Kandaboda pattu division of the Matara District of the Southern Province.

Lot.	Name of Land.	Name of Applicant.	Description.	Extent.			Upset price per acre, Rs.
				A.	R.	P.	
Final village plan 499. Village—Dematapitiya.							
8A	Madittedeniya ..	Crown ..	Garden ..	0	0	39	35
Final village plan 84. Village—Deiyandara.							
8	Puhugahahena ..	Crown ..	Jungle ..	8	1	14	55
8A	Mataragewatta ..	do. ..	Encroachment ..	0	1	30	60
8B	Mahawattuyaya ..	do. ..	do. ..	0	2	32	60
8C	Mataragewatta ..	do. ..	Reservation for sale ..	0	0	1	50
8D	Pittaniyawatta ..	do. ..	Encroachment ..	0	0	34	55
Final village plan 90. Village—Parapamulla.							
148A	Diminiyangashenamalapalawatta ..	R. L. Don Dulias ..	Jungle ..	3	0	26	35

Further particulars regarding these lands can be obtained from the Assistant Government Agent, Matara, and plans of them from the Surveyor-General.

Colonial Secretary's Office,
Colombo, May 4, 1919.

A. S. PAGDEN,
Acting Colonial Secretary.

No. 3,530, S. P.—The Assistant Government Agent, Matara, will on Saturday, June 21, 1919, at 10 A.M., at his office in Kamburupitiya Resthouse, put up to auction, for sale or settlement, or will otherwise dispose of, the under-mentioned portions of Crown land, in accordance with the regulations of Government regarding land sales. Twenty-seven allotments of land situated in the Gangaboda pattu division of the Matara District of the Southern Province.

Lot.	Name of Land.	Name of Applicant.	Description.	Extent.			Upset price per acre, Rs.
				A.	R.	P.	
Preliminary plan 10,994. Village—Walakanda. Claimant—Crown.							
1	Bogahakoratuwa ..	Crown ..	Encroachment ..	0	2	0	50
Preliminary plan 10,996. Village—Walakanda. Claimant—Crown.							
1	Kakunahena or Dola-addarawatta ..	Crown ..	Encroachment ..	0	1	26	50
Preliminary plan 11,087. Village—Walakanda. Claimant—Crown.							
1	Mahalellandehena ..	Carolus Appu ..	Low jungle ..	2	0	5	50
2	Do.	do. ..	1	3	3	50
Preliminary plan 11,088. Village—Walakanda. Claimant—Crown.							
1	Welipottahena ..	Crown ..	Garden ..	1	0	6	50
2	Jambugasarewatta ..	do. ..	do. ..	3	0	0	55
3	Jambugasarakumbura ..	do. ..	Paddy ..	0	0	24	100
4	Puswelkedelleatmaga ..	V. Baba Appu ..	Low jungle ..	2	0	31	50
5	Puswelkedellehena ..	Crown ..	do. ..	2	0	35	50
6	Tippolahena ..	do. ..	Garden ..	0	2	11	90
Preliminary plan 11,145. Village—Walakanda. Claimant—Crown.							
2	Kaluwagahahena ..	G. Dasanhami ..	Jungle ..	5	0	25	50
4	Do. ..	V. Baba Appu ..	do. ..	5	2	37	50
8	Hanassakanatthehena ..	G. Punchi Appu ..	do. ..	1	1	24	50
9	Galgodahenawatta	Encroachment ..	0	0	28	50
10	Doledeniya	Deniya ..	1	0	6	100
11	Paragahahena-atmaga	Garden ..	0	1	11	50
12	Nugehena or Galgodahena	Low jungle ..	1	0	20	50
13	Galgodahenawatta	Garden ..	0	1	33	50
14	Nugehena or Galgodahena ..	Dasanhamy ..	Low jungle ..	1	0	20	50

Preliminary plan 11,141. Village—Meda Viyangoda. Claimant—M. H. Samel Appu.

Lot.	Name of Land.	Name of Applicant.	Description.	Extent.		Upsét price per acre, Rs.
				A. R. P.		
1	Meegahakumbura-atmaga or Kalugeappagekanatta, &c.	Crown	Garden	1	2 32	300
2	Mahahenakebella	Claimant—Crown. Crown	Garden	0	0 13	75
Preliminary plan 11,179. Village—Urapola. Claimant—Crown.						
1	Kahanekuttia	—	Citronella	1	0 7	100
2	Do	D. C. S. Wickramaratna	Garden	1	1 31	100
3	Do	—	Citronella	0	0 14	100
Preliminary plan 11,106. Village—Kirinda Magin Ihala. Claimant—Crown.						
1	Medadeniya-atmaga	Crown	Citronella	0	1 3	50
Final village plan 515. Village—Soptugoda. Claimant—Crown.						
38	Batalakoratuwa, Tuduwekanatta	Hinri Appu	Chena	2	1 7	50
38c	Do	Davithamy	do.	2	0 23	50

Further particulars regarding these lands can be obtained from the Assistant Government Agent, Matara, and plans of them from the Surveyor-General.

Colonial Secretary's Office,
Colombo, May 4, 1919.

A. S. PAGDEN,
Acting Colonial Secretary.

No. 3,531, S. P.—The Government Agent, Southern Province, will on Thursday, July 24, 1919, at 1 P.M., at his office in Galle Kacheheri, put up to auction, for sale or settlement, or will otherwise dispose of, the under-mentioned portions of Crown land, in accordance with the regulations of Government regarding land sales. Two allotments of land situated in the Talpe pattu division of the Galle District of the Southern Province.

Lot.	Name of Land.	Name of Applicant.	Description.	Extent.		Upsét price per acre, Rs.
				A. R. P.		
Preliminary plan 10,947. Village—Udubettawa.						
1	Gonamulledeniya	Mr. E. B. Wickremanayaka of Fort, Galle	Deniya	0	3 37	65
2	Gonamullekanda	T. Lewis de Silva of Ganegoda	Patana	1	0 5	65

Further information regarding these lands can be obtained from the Government Agent, Southern Province, and their plans from the Surveyor-General.

Colonial Secretary's Office,
Colombo, May 5, 1919.

A. S. PAGDEN,
Acting Colonial Secretary.

No. 3,532, S. P.—The Government Agent, Southern Province, will on Thursday, July 24, 1919, at 1 P.M., at his office in Galle Kachcheri, put up to auction, for sale or settlement, or will otherwise dispose of, the under-mentioned portions of Crown land, in accordance with the regulations of Government regarding land sales. Ten allotment of land situated in the Gangaboda pattu division of the Galle District of the Southern Province.

Lot.	Name of Land.	Name of Applicant.	Description.	Extent.		Upsét price per acre, Rs.
				A. R. P.		
Preliminary plan 10,892. Village—Etkandura. Claimant—Crown.						
2	Gonaelluhena or Milla-attewalagalalangamanana	W. H. Porolis of Meddawala	High jungle	1	0 6	60
Preliminary plan 10,893. Village—Etkandura. Claimant—Crown.						
1	Pashaulgodella	P. H. Aranolis de Silva of Batapola	Manana	2	3 26	55
Preliminary plan 11,074. Village—Ihala Lelwala. Claimant—Crown.						
1	Mahahenekandeaddera	Lelwalakanapaddala Gamage Girigoris of Lelwala	Jungle Plantation	0	2 0	45 2
Preliminary plan 11,032. Village—Pahala Kimbiya. Claimant—D. B. Davith of Elliott road, Galle.						
1	Kadurugahamulanagoda	D. B. Davith of Elliott road, Galle	Garden	0	0 19	60
Claimant—Crown.						
2	Gulanekanda	—	High jungle	0	0 12	—*
Preliminary plan 11,034. Village—Pahala Kimbiya. Claimant—Lelwalakanapaddala Gamage Edoris of Pahala Kimbiya.						
2	Mederipittaniya	Lelwalakanapaddala Gamage Edoris of Pahala Kimbiya	Garden	0	1 6	50
Claimant—Crown.						
3	Halkadawilakanda	—	Low jungle	0	1 14	55
Claimant—Thenuwara Gamage Mendis.						
4	Halkadawilakanda	—	Garden	0	1 4	50
Claimant—Crown.						
5	Halkadawilakandadeniya-addara	Bopege William Appu of Pahala Kimbiya	Low jungle	0	3 36	55
Preliminary plan 11,068. Village—Pahala Lelwala. Claimant—G. Abraham of Baddegama.						
1	Hallolukanda	Galhenege Abraham of Baddegama	Contains tea Plantation	0	2 17	50 100
Claimant—Crown.						
2	Hallolukanda	Galhenege Abraham of Baddegama	Jungle	0	1 24	52.50

* Reservation (not for sale).

Further information regarding these lands can be obtained from the Government Agent, Southern Province, and their plans from the Surveyor-General.

Colonial Secretary's Office,
Colombo, May 5, 1919.

A. S. PAGDEN,
Acting Colonial Secretary.

No. 3,533, S. P.—The Government Agent, Southern Province, will on Thursday, August 21, 1919, at 1 P.M., at his office in Galle Kachcheri, put up to auction, for sale or settlement, or will otherwise dispose of, the under-mentioned portions of Crown land, in accordance with the regulations of Government regarding land sales. Thirteen allotments of land situated in the Bentota-Walallawiti korale division of the Galle District of the Southern Province.

Preliminary plan 11,048. Village—Nanatotapalata. Claimant—Walimuni Saviel Mendis and his heirs.

Lot.	Name of Land.	Name of Applicant.	Description.	Extent.			Upset price per acre, Rs.
				A.	R.	P.	
3	Melekwelapahalaketiya	—	Paddy field..	1	3	29	200
Claimant—Crown.							
4	Nelligaskele	P. M. Abeysekara, Vidane Arachchi of Kosgoda	Jungle	1	0	12	100
5	Do.	—	do.	0	0	26	—*
6	Do.	—	do.	0	0	10	—*
7	Do.	A. F. Perera of Nape	do.	0	3	32	100
8	Nelligaskelemanana	Nigamuni Nadoris Mendis of Kosgoda	do.	1	0	10	100
9	Do.	K. Martin de Zoysa of Kosgoda	do.	1	0	2	100
10	Do.	L. P. A. Wickremaratna, Korale Arachchi, Kosgoda	do.	0	3	33	100
11	Do.	—	do.	0	2	37	—*
Claimant—W. D. Daniel Appu.							
12	Hatheraswela or Kiriwalla-gahakumbura	—	Paddy field..	—	—	—	—†
Claimant—Crown.							
13	Nelligaskeledeniya	D. Arlis de Silva	Jungle	0	1	15	100
14	Do.	—	do.	0	1	16	—*
15	Do.	—	do.	0	0	9	—*
16	Kanhandiyawala	—	Water-hole	0	0	7	100
17	Melekwelakele	—	Jungle	0	0	22	100
Claimant—W. D. Daniel Appu.							
18	Hatheraswela or Kiriwalla-gahakumbura	—	Paddy field..	—	—	—	—†
Claimant—Nil.							
19	Melekwelakele	—	Jungle	—	—	—	—†
Claimant—Crown.							
20	Melekwelakele or Kirimeti-hakkekele	Kaluhat Julien de Abrew of Kosgoda	Jungle	1	1	0	100
21	Do.	Kaluhat Emargin de Abrew, Constable, Arachchi, Kosgoda	do.	1	1	37	100
22	Do.	—	do.	0	1	11	—*
23	Kirimetihakkekele	Agampodi Geeson Mendis of Kosgoda	do.	0	3	33	100
24	Do.	Agampodi Arlis Mendis of Kosgoda	do.	1	0	3	100

* Reservation (not for sale).

† Land unclaimed by Crown (not for sale).

Further information regarding these lots can be obtained from the Government Agent, Southern Province, and their plans from the Surveyor-General.

Colonial Secretary's Office,
Colombo, May 5, 1919.

A. S. PAGDEN,
Acting Colonial Secretary.

No. 3,534, S. P.—The Government Agent, Southern Province, will on Thursday, October 16, 1919, at 1 P.M., at his office in Galle Kachcheri, put up to auction, for sale or settlement, or will otherwise dispose of, the under-mentioned portions of Crown land, in accordance with the regulations of Government regarding land sales. Five allotments of land situated in the Bentota-Walallawiti korale division of the Galle District of the Southern Province.

Preliminary plan 10,926. Village—Yatagala.

Lot.	Name of Land.	Name of Applicant.	Description.	Extent.			Upset price per acre, Rs.
				A.	R.	P.	
1	Halgahawelamanana	P. M. Abeysekara, Vidane Arachchi of Kosgoda	Patana	0	2	28	80*
3	Do.	do.	do.	1	1	11	80*
Preliminary plan 11,009. Village—Polatupalata.							
5	Deenaputugalalangakumbura	—	Paddy field..	1	0	26	100
6	Deenaputugalalangamanana	—	Patana	0	1	2	—†
10	Dikgoipola	—	Paddy field..	0	0	28	100
11	Dikkele	—	Jungle and patana	0	2	25	—†
12	Dikkeleaddaredeniya	—	Paddy field..	0	1	31	100

* With mining rights at Rs. 250 per acre.

† Reservation (not for sale).

Further information regarding these lands can be obtained from the Government Agent, Southern Province, and their plans from the Surveyor-General.

Colonial Secretary's Office,
Colombo, May 5, 1919.

A. S. PAGDEN,
Acting Colonial Secretary.

No. 3,535, S. P.—The Government Agent, Southern Province, will on Tuesday, July 22, 1919, at 1 P.M., at his office in Galle Kachcheri, put up to auction, for sale or settlement, or will otherwise dispose of, the under-mentioned portions of Crown land, in accordance with the regulations of Government regarding land sales. Ten allotments of land situated in the Wellaboda pattu division of the Galle District of the Southern Province.

Preliminary plan 10,407. Village—Batapola. Claimant—Crown.

Lot.	Name of Land.	Name of Applicant.	Description.	Extent.			Upset price per acre, Rs.
				A.	R.	P.	
2	Angurupolagodelleaddarakumbura or Nuga-attekumbura	J. D. S. Wickremasuriya of Poramba Ambalangoda	Paddy field	0	2	26	50

Lot.	Name of Land.	Preliminary plan 10,627. Village—Polgahawila.		Description.	Extent.	Upset price.
		Name of Applicant.	Claimant—Crown.			
Preliminary plan 10,856. Village—Gonapinuwala.						
Preliminary plan 11,035. Village—Kurundugahahatakma.						
17	Galwaladuwa or Malmorakanda ..	Rupage Siyadoris Silva of Polgahawila	Claimant—Crown.	Jungle with a patch of deniya	3 0 18	65
2	Moragahawattakele or Eranawila-addarakele	Mr. Sam. S. Weerasuriya, Proctor, Galle	Claimant—Crown.	Native garden .. Plantation ..	0 0 23	75 22
2	St. Leonards-on-sea	Mr. E. B. Wickremanayaka of Galle	Claimants—Bambarakele Tea and Rubber Estates Co. Ltd.	Contains rubber .. Plantation ..	6 1 35	75 1,205
3	Asselukanda-addaradeniya	—	Claimant—Nil.	—	—	—*
4	Asselukanda-addaradeniya	—	Claimant—L. Manuel Peiris.	Contains rubber .. Plantation ..	0 1 38	75 60
5	Asselukanda-addaradeniya	—	Claimant—Nil.	Contains rubber ..	—	—*
6	Do.	—	—	do.	—	—*
7	Do.	—	—	Open land	—	—*
Preliminary plan 10,465. Village—Batapola.						
1	Hahauludumullekumbura	T. Ondiris Silva of Batapola	Claimant—Crown.	Paddy field	0 3 21	50
2	Do.	do.	—	Abandoned paddy field	0 3 14	50
4	Do.	do.	—	do.	0 2 30	50
5	Do.	do.	—	do.	0 3 0	50
6	Do.	do.	—	do.	0 2 13	50

* Land unclaimed by Crown (not for sale).

Further information regarding these lands can be obtained from the Government Agent, Southern Province, and their plans from the Surveyor-General.

Colonial Secretary's Office,
Colombo, May 7, 1919.

A. S. PAGDEN,
Acting Colonial Secretary.

LAND SALES IN THE PROVINCE OF UVA.

No. 1,342, P. of U.—On Monday, June 30, 1919, at 12 noon, the Government Agent for the Province of Uva, will put up to auction, at his office in Badulla Kachcheri, the under-mentioned portions of Crown land, on the terms authorized by Government. Thirty-four allotments of land situated in the Yatikinda and Wellassa divisions of the Badulla District of the Province of Uva.

Lot.	Name of Land.	Name of Applicant.	Description.	Extent.		Upset price.
				A. R. P.	per acre, Rs.	
Final village plan 10. Village—Godegama in Rilpola korale of Yatikinda division.						
Claimant—Crown land, encroached upon by the proprietors of Moragolla estate.						
22A	Badullagahagoda and Wekadagalepatana	—	Planted with tea	4 1 12		600
6D	Mudunpitaheyaya	—	do.	0 2 29		600
Final village plan 169. Village—Kendawinna in Medagam pattu korale of Wellassa division.						
Claimant—Crown.						
22 I	Talgahahena	—	Stream reservation	0 3 26		—*
Claimant—Crown land, encroached upon by Girawi.						
22L1	Badullagahawatta	Badullagahawatte Girawi	Chena contains 4 coconut tree about 8 years old, plantain bushes, arecanut trees, orange trees, mango trees, and a house with two rooms	0 3 31		30
Claimant—Crown.						
22L2	Dombagahawatta	Delgahagedera Baba	Chena	1 0 10		20
22L3	Do.	—	Chena (reservation for road)	0 0 9		—*
40L	Himbiliyagahawatta	Kamategedera Banda	Chena contains 2 jak trees	1 0 38		40
40AF	Keenagahawatta	—	Stream reservation	0 1 10		—*
40AH	Katahagahawatta	—	Road reservation	0 0 30		—*
40AK	Dehikotegawahena	—	Stream reservation	0 2 12		—*
40AM	Liyangahawatta	—	do.	0 0 33		—*
40AR	Patinkatiahena	—	Stream and road reservation	0 0 14		—*
40AR $\frac{1}{2}$	Do.	—	Stream reservation	0 0 28		—*
40AS	Do.	—	do.	0 0 33		—*
40AW	Bulugahawatta	—	do.	0 0 12		—*
40AX	Do.	—	do.	0 0 7		—*
40BC	Pallelandehena	—	do.	0 0 37		—*
40BE	Moragahamadawattehena	—	Road reservation	0 0 24		—*
40BG	Do.	—	Stream reservation	0 3 10		—*
40BI	Tambanegedarawattehena	—	Road reservation	0 0 35		—*
40BK	Do.	—	Stream reservation	0 3 22		—*
40BN	Talagahawattehena	—	Road reservation	0 0 25		—*

Lot.	Name of Land.	Name of Applicant.	Description.	Extent.			Upset price per acre, Rs.
				A.	R.	P.	
40BS	Kahatagahawatta	Miyalagedera Binduwa	Chena	1	0	0	15
40BT	Do.	—	Chena (reservation for minor road)	0	0	25	—*
40BU	Pallelanda	A. P. R. M. Appuhamy and A. P. R. M. Kiribanda	Chena	1	0	2	15
40BV	Do.	—	Chena (reservation for kandura)	0	0	19	—*
40BW	Pahalagedarawatteyaya	W. R. M. Mutubanda	Chena	1	0	10	15
40BY	Beddevidanogewatta	—	Chena (reservation for ara)	0	1	15	—*
53A	Pahalagollegehena	Polwattegedera Tissatamy	Chena	0	3	0	15
53B	Do.	—	Stream reservation	0	0	16	—*
100	Webeddaghehena	—	do.	0	1	15	—*
Preliminary plan 1,946. Village—Kanhela in Passara korale of Yatikinda division.							
Claimant—Crown land, encroached upon by Peruma Pulley of Passara.							
4	Weliwatta	—	Native garden	0	0	6.43	150†
Preliminary plan 2,026. Village—Kudabadullagammana in Wegam pattu korale of Wellassa division. Claimant—Crown.							
2	Waturugahawelenewatta	—	Chena (reservation for Gansabhawa road)	0	1	0	—*
4	Do.	—	Chena with forest trees (reservation for oya)	3	0	4	—*

* To be reserved (not for sale).

† To be sold to claimant at 60 per cent. rebate.

Further information regarding the above lands can be obtained from the Government Agent, Province of Uva, and their plans from the Surveyor-General.

Colonial Secretary's Office,
Colombo, May 5, 1919.

A. S. PAGDEN,
Acting Colonial Secretary.

No. 1,343, P. of U.—On Monday, June 30, 1919, at 12 noon, the Government Agent for the Province of Uva, will put up to auction, at his office in Badulla Kacheheri, the under-mentioned portions of Crown land, on the terms authorized by Government. Twenty-one allotments of land situated in the Buttala, Wellassa, and Yatikinda divisions of the Badulla District of the Province of Uva.

Final village plan 213. Village—Wekumbura in Kandukara korale of Buttala Division.
Applicant—Nil. Claimant—Crown.

Lot.	Name of Land.	Description.	Extent.			Upset price per acre, Rs.
			A.	R.	P.	
* 1G	Wetahinearepatana	Patana with forest trees, (reservation for Gansabhawa road)	0	0	21	—*
1I	Do.	Patana with forest trees (reservation for Galloba-ara)	1	1	8	—*
1K	Do.	Patana with forest trees (reservation for minor road)	2	0	14	—*
1L	Do.	Patana with forest trees (reservation for Gansabhawa road)	0	0	3	—*
18	Galgodepatana	do.	0	0	38	—*
19	Taranagodamukalana	Reservation for Gansabhawa road	0	0	17	—*
21B	Mawaragasella, &c.	Forest (reservation for Gansabhawa road)	0	1	2	—*
21C	Do.	Forest (reservation for Galloba-ara)	7	1	16	—*
21D	Do.	do.	0	3	7	—*
21E	Do.	Forest (reservation for Galloba-ara and Kokatiya-ara)	6	3	17	—*
21H	Do.	Forest (reservation for Gansabhawa road)	0	0	26	—*
31E	Ralangodepatana	Patana with forest trees (reservation for anicut on ara)	0	1	37	—*
39E	Watugodepatana	Patana with forest trees (reservation for Galloba-ara)	2	0	34	—*

Final village plan 164. Village—Pitadeniya in Medagampattu korale of Wellassa division.

Applicant—H. M. Tissahamy. Claimant—Crown.

23AV	Nagahawalapitiyahena	Chena	3	1	13	20†	
23AE1	Tanawattehena	Chena	1	0	1	20†	
Applicant—H. Badapeherala.							
23AE2	Wattegederawatta	Contains 3 old coconut trees over 50 years, 2 young coconut trees about 6 years old, 4 jak over 50 years, arecanut and plantain trees	0	3	7	30†	
Applicant—H. Badapeherala. Claimant—Crown.							
23AE3	Wattegederawatta	Chena	0	0	34	20†	
Final village plan 174. Village—Dandugala in Bogoda korale of Yaikinda division. Applicant—Nil. Claimant—Crown.							
44C	Gansabhawa road	Gansabhawa road	0	0	4.50	—*	

Final village plan 29. Village—Kendagolla in Rilpola korale of Yatikinda division.

Applicant—Galwattegedera Huduhamy. Claimant—Crown.

16c2	Honpolawalgodelindagawawatta	Chena	0	3	18	45†	
Applicant—Nil. Claimant—Crown land, encroached upon by Galwattegedera Huduhamy.							
16c4	Honpolawalgodelindagawawatta	Native garden, contains plantain trees and vegetable cultivations	0	1	9	45†	
Applicant—Galwattegedera Kiriwante of Motamale. Claimant—Crown.							
16A	Dowewattehena	Chena	0	3	18	45†	

* To be reserved (not for sale).

† Re-advertised.

Further information regarding the sale of the above lots can be obtained from the Government Agent, Province of Uva, and their plans from the Surveyor-General.

Colonial Secretary's Office,
Colombo, May 5, 1919.

A. S. PAGDEN,
Acting Colonial Secretary.

No. 1,344, P. of U.—The Government Agent for the Province of Uva, will on Monday, June 30, 1919, at 12 noon, at his office in Badulla Kacheheri, put up to auction, for sale or settlement, or will otherwise dispose of, the under-mentioned portions of Crown land, in accordance with the regulations of Government regarding land sales. Thirty-nine allotments of land situated in the Udukinda and Buttala divisions of the Badulla District of the Province of Uva.

Final village plan 76. Village—Kontahela in Mahapalata korale of Udukinda division.

Applicant—Mr. K. D. Don, Bandarawela. Claimant—Crown.

Lot.	Name of Land.	Description.	Extent.		Upset price per acre, Rs.
			A.	R. P.	
27	Minuwanwewedeniya .. Deniya	2	0 38	45

Final village plan 172. Village—Muppene in Battala-Wedirata korale of Buttala division.

Applicant—Rattanapitiye Idamegedera Appuhamy. Claimant—Crown.

14YA	Thoramadehena .. Chena	1	0 36	35*
------	---------------------------	----	---	------	-----

Applicant—Rateralalage Kiri Banda. Claimant—Crown.

14ZA	Thoramadehena .. Chena	0	2 33	35*
------	---------------------------	----	---	------	-----

Applicant—Rattanapitiye Idamegedera Appuhamy. Claimant—Crown.

14BA	Thoramadehena .. Chena	1	0 22	35*
------	---------------------------	----	---	------	-----

Applicant—Magendenamulle Ethpattiyegedera Appuhamy. Claimant—Crown.

14TA	Thoramadehenayaya, Kum- bukgaslandehena	Low jungle about 10 years old with 1 suriya tree	..	0 1 15	35*
------	--	--	----	--------	-----

14GA1	Do.	Low jungle	..	0 2 28	35*
-------	-----	------------	----	--------	-----

Block survey preliminary plan 31. Village—Pattiyagedera in Dahiwinipalata korale of Udukinda division.

Applicant—Nil. Claimant—Crown.

16P	Verelletennepatana <i>alias</i> Batyahanmandiyalanga- patana	Patana (reservation for kandura)	..	0 3 22	—†
-----	--	----------------------------------	----	--------	----

16Q	Do.	Patana (reservation for a village burial ground)	..	3 2 6	—†
-----	-----	--	----	-------	----

23B	Budugegodapatana	Patana (reservation for irrigation channel)	..	0 2 14	—†
-----	------------------	---	----	--------	----

23C	Do.	Patana (reservation for Gansabhawa road)	..	0 0 28	—†
-----	-----	--	----	--------	----

59AA	Dikrodepatana	Patana (reservation for kandura and irrigation channel)	..	0 1 1	—†
------	---------------	---	----	-------	----

59AC	Galwattegodapatana irrigation channel	and Patana and irrigation channel (reservation for channel)	..	0 0 21	—†
------	--	---	----	--------	----

59AE	Galwattegodapatana	Patana (reservation for minor road)	..	0 0 12	—†
------	--------------------	-------------------------------------	----	--------	----

Applicant—T. A. Mahamoor, Bandarawela. Claimant—Crown.

59AF	Bogahahinepatana	Patana	1 0 10	40
------	------------------	-----------	----	--------	----

Applicant—Nil. Claimant—Crown.

59AG	Bogahahinepatana	Patana (reservation for Gansabhawa road)	..	0 0 20	—†
------	------------------	--	----	--------	----

59AH	Dikrodepatana	Patana (reservation for minor road)	..	0 1 39	—†
------	---------------	-------------------------------------	----	--------	----

Final village plan 214. Village—Gamewela in Kandukara korale of Buttala Division.

Applicant—Nil. Claimant—Crown.

3A	Godamadaonadumuduwa and Bakmelandepatana	Road	0 0 30	—†
----	---	---------	----	--------	----

3E	Dehigaha-arehena	Road reservation	..	0 2 3	—†
----	------------------	------------------	----	-------	----

7½	Oradumduwatalawa	Chena (to be reserved for oya)	..	0 0 3	—†
----	------------------	--------------------------------	----	-------	----

7½	Do.	do.	..	0 0 2	—†
----	-----	-----	----	-------	----

7½	Oya-addarakele	Forest (to be reserved for oya)	..	0 1 9	—†
----	----------------	---------------------------------	----	-------	----

22A	Kirigalepatana, Elipotwal- hena	Road	0 0 27	—†
-----	------------------------------------	---------	----	--------	----

24	Kirigalepatana	Road reservation	..	0 3 27	—†
----	----------------	------------------	----	--------	----

25	Do.	do.	..	0 1 36	—†
----	-----	-----	----	--------	----

26	Galakada-arehena	Stream reservation	..	0 3 19	—†
----	------------------	--------------------	----	--------	----

27	Galkada-aremukalana	Road reservation	..	0 2 24 75	—†
----	---------------------	------------------	----	-----------	----

28C	Ginikatugaltennepatana	do.	..	0 1 9	—†
-----	------------------------	-----	----	-------	----

28D	Do.	do.	..	0 0 26	—†
-----	-----	-----	----	--------	----

29½	Path	do.	..	0 3 21	—†
-----	------	-----	----	--------	----

29½	Papalepatana	Stream reservation	..	4 0 21	—†
-----	--------------	--------------------	----	--------	----

29½	Gansabhawa road	Road	0 1 9	—†
-----	-----------------	---------	----	-------	----

29½	Stream reservation	Stream reservation	..	1 3 5	—†
-----	--------------------	--------------------	----	-------	----

29½A	Road reservation	Road reservation	..	0 3 13	—†
------	------------------	------------------	----	--------	----

29½B	Do.	do.	..	0 1 16	—†
------	-----	-----	----	--------	----

29 1/7	Stream and road reserva- tion	Stream and road reservation	..	0 1 32	—†
--------	----------------------------------	-----------------------------	----	--------	----

30	Deiyannekumbura-arawa, Hiri- pillahenemukalana.	Stream reservation	..	3 1 3	—†
----	--	--------------------	----	-------	----

3G	Kirigalehena	Patana with forest trees (reservation for kandura)	..	1 0 2	—†
----	--------------	--	----	-------	----

3H	Do.	Patana with forest trees (reservation for minor road)	..	0 1 36	—†
----	-----	---	----	--------	----

22C	Do.	Patana with forest trees (reservation for minor and Gan- sabhawa roads)	..	0 2 0	—†
-----	-----	--	----	-------	----

* Re-advertised.

† To be reserved (not for sale).

Further information regarding the above lands can be obtained from the Government Agent, Province of Uva, and plans of them from the Surveyor-General.

Colonial Secretary's Office,
Colombo, May 5, 1919.

A. S. PAGDEN,
Acting Colonial Secretary.

LAND SALES BY THE SETTLEMENT OFFICER.

SOUTHERN PROVINCE.

No. 5,061, S. O.—On Saturday, July 5, 1919, at 9 A.M., the Land Settlement Officer will put up for sale or settlement, at Wiraketiya, the under-mentioned portions of Crown land, on the terms authorized by Government. Fourteen allotments of land situated in the West Giruwa pattu division of the Hambantota District of the Southern Province.

Block survey preliminary plan 286.—Etgalmulla.				Extent.
Lot.	Name of Land.	Name of Claimant.	Description.	A. R. P.
29AB	Galagamawatta	Abeywickrama Arachchige Don Samel	Garden	2 0 28
40	Alutwewa	Merenchi Sattambige Davithhāmi	Tank	0 0 23
43A	Alutwakada-atmagahena	do.	Citronella	2 3 16
67A	Godakadurugahawatta	(1) Wijekoon Don Andris, (2) Mahanamanan Giganagamage Don Samel, (3) Jayasekera Patiranage Don Peneris	Chena	1 0 26
67B	Godakadurugahawatte-kebella	do.	do.	1 0 0
105F	Godawanehena	(1) Patiranage Don Allis Wijesekera, (2) Kanakkahebage Mendris de Silva, as administrator of the estate of ditto Sinno Appu, (3) Sinno Appu Wirasekera, as administrator of the estate of Kanakkahebage Don Davith de Silva	Citronella	7 2 1
105M	Dematahawalayaya	(1) Watuge Dineshami, (2) Gangodage Don Andris, (3) Kanakkahebage Mendris de Silva, as administrator of the estate of ditto Sinno Appu, (4) Sinno Appu Wirasekera, as administrator of the estate of Kanakkahebage Don Davith de Silva	do.	5 3 30
105N	Godabogahawalahena, Muttettuhena	(1) Galbokke Hewage Babun de Silva, (2) Wijesekera Pallattarage Don Davit, (3) Dona Alwestina Abeydira Gunawardane	do.	11 3 9
29x8	Kongahahena	Don Mathes Abeysiriwardane, Police Officer	Chena	3 3 0
67	Do.	(1) Don Andris Jayawardane Wijekoon, (2) Jayasekera Patiranage Don Peneris, (3) Don Baboris Edirisinghe Gunawardane, (4) Don Nikulas Edirisinghe Gunawardane	Bare land	1 3 12
67E	Do.	(1) Mahanamanangiganagamage Menikhamy, (2) ditto Samel, (3) ditto Don Peneris, (4) ditto Dingihamy, (5) ditto Kawanihami	Chena	1 2 3
105	Paniwalahena	(1) Abeywickrama Liyana Arachchige Don Andris, ex-Police Officer, (2) Wijesekera Patiranage Don Andris, (3) ditto Mallis	Garden	7 1 18
105J	Dematahawalayaya	(1) Madiwalage Janorishamy, (2) Watawan Badalge Odirishamy, (3) ditto Kovishamy, (4) Madiwalage Gunahamy, (5) Kanakkahebage Porolis de Silva	Chena	4 0 33
111	Gederawatta	Gunawardane Edirisinge Don Andris	Garden	5 2 32

Upset price at Rs. 15 to Rs. 50 per acre. Further information regarding these lands can be obtained from the Land Settlement Officer, and plans of them from the Surveyor-General.

Colonial Secretary's Office,
Colombo, May 6, 1919.

A. S. PAGDEN,
Acting Colonial Secretary.

No. 5,062, S. O.—On Thursday, July 3, 1919, at 9 A.M., the Land Settlement Officer, will put up for sale or settlement, at Wiraketiya, the under-mentioned portions of Crown land, on the terms authorized by Government. Fifty-one allotments of land situated in the West Giruwa pattu division of the Hambantota District of the Southern Province.

Block survey preliminary plan 264.—Moderawana.				Extent.
Lot.	Name of Land.	Name of Claimant.	Description.	A. R. P.
1E	Galpottchena	(1) Samaranyake Weerasing Kankanage Don Deonis, (2) ditto Don Carolis, (3) Gunawickrema Terumpuli Hewage Cornelis, (4) Galagawaralalage Don Dines, (5) ditto Don Carolis, (6) ditto Don Juwanis, (7) Manamperige Don Andris	Chena	4 2 35
6	Medakuttiyahena	Mohamad Ali Marikar Mohamadu Talha of Dikwella	do.	1 0 18
9A	Bogahahenakella	Don Davith Abeydira Jayawickrama	Garden	1 3 22
13	Vidanagehena	(1) Mohamadu Lebbe Marikar Mohamadu Abbu Bakkar, (2) Omaru Lebbe Marikar Ismail Lebbe Marikar, (3) Don Davith Abeydira Jayawickrema	Chena	1 2 0
14	Do.	do.	Citronella	1 2 23
17	Katuimbulehena	(1) Iswarage Dilisinhāmi, (2) Don Theneris Liyana Patirana	Chena	1 1 25
21	Puwakgahamandiya and Kongahakoratuwa	Don Theneris Liyana Patirana	Citronella	1 2 8
39C	Koragahakoratuwa	(1) Don Theneris Liyana Patirana, (2) Mohamadu Kasim Abdul Hamid, (3) Rajapakse Patiranage Don Samel, (4) ditto Don Charlis, (5) ditto Don Carolis	Chena	3 0 34
54	Babagewatta	(1) Don Carolis Wijenayake, (2) Don Theodoris Wijenayake	do.	0 2 11
56	Bogahawatta	do.	do.	0 3 3

Lot.	Name of Land.	Name of Claimant.	Description.	Extent.	
				A.	R. P.
74A	Kariwilehena	Kokuhannedige Andris de Silva	Citronella	9	2 25
74C	Indiketiya-atmaga	Don Theneris Liyana Patirana	Chena	0	2 19
74D	Indiketiya-koratuwa	do.	do.	0	3 14
79	Kudagoda	(1) Don Davith Abeydira Jayawickrema, (2) Don Bastian Samarakoon Appuhami, (3) Hettiachchige Don Davith	do.	3	1 8
86F	Ullalagehena	Don Davith Abeydeera Jayawickrema	Citronella	3	3 25
87	Kapuhena	do.	Garden	3	1 32
86J	Siyambalagahakoratuwa	(1) Don Davith Abeydira Jayawickrema, (2) Don Theneris Liyana Patirana	Chena	1	0 0
86L	Ganitaggeruppa	(1) Don Theneris Liyana Patiranage, (2) Liyana Patiranage Don Jayan, Vel-Vidane, (3) Hettiachchige Don Davith	do.	2	1 15
86M	Peniwalakoratuwa	Don Theneris Liyana Patirana	do.	1	1 29
86N	Bathdivelhena	(1) Don Davith Abeydira Jayawickrema, (2) Hettiachchige Don Davith, (3) Bamunumulle Vitaranage Don Andris, (4) Gamage Don Allis, (5) Don Bastian Samarakoon	do.	3	2 0
91	Punchigederawatta <i>alias</i> Ketadolagahawatta <i>alias</i> Punchihaminepadinchiwatta	(1) Bamunumulle Vitaranage Don Hendrick, (2) ditto Don Andris, (3) Liyana Patiranage Don Mathes	Garden	3	0 33
107	Godellehena	(1) Don Bastian Samarakoon Appuhami, (2) Bamunumulle Vitaranage Don Andris, (3) Liyana Patiranage Don Jayan, Vel-Vidane, (4) ditto Dona Gimara, (5) Don Theneris Liyana Patirana, (6) Handugala Kankanage Don Nikulas	Chena	2	3 36
108	Bogahawatta	(1) Pinidiyage Deonis Appuhami, (2) Don Janis Dissanayaka, (3) Don Siman Samarasinghe	do.	1	0 17
113	Mudamandiyahena <i>alias</i> Nugahena <i>alias</i> Goraksgoda	(1) Pinidiyage Dionis Appuhami, (2) Don Janis Dissanayake, Vel-Vidane, (3) Don Siman Samarasinghe, Vel-Vidane	Garden	6	3 6
114	Achchigewatta	(1) Ahangamaliyanage Don Andris, <i>ex</i> Police Officer, (2) Suriyabandige Matheshami, (3) Hapuachchige Malhami, (4) Pinidiyage Dineshami, (5) Wickramasing Liyana-Achchige Baba Appu	Chena	3	2 16
118	Do.	do.	Garden	0	0 14
114A	Kandawatta	(1) Don Janis Dissanayake, (2) Don Siman Samarasinghe, (3) Wickramasing Liyana Achchige Don Juwanis, (4) Wewagedera Ratnayakage Lokuhami	Chena	3	0 25
115	Goraksgoda	Wewagedera Ratnayakage Lokuhami	Garden	4	0 5
127	Godellahena	(1) Kokuhannedige Don Andris de Silva, (2) Liyana Patiranage Don Jayan, Vel-Vidane, (3) Don Bastian Samarakoon Appuhami	do.	4	0 7
136	Ketakelagahahena	Abeysiri Samaranyake Dona Carlina	do.	2	1 21
157	Medakoratuwa <i>alias</i> Egodaharuppe	(1) Ahangamalianage Don Andris, <i>ex</i> Police Officer, (2) Mahagamage Penis, (3) Hewapatiranage Anagihami	do.	1	1 9
163	Wewagewatta	(1) Pinidiyage Dionis Appuhami, (2) Wewagedera Ratnayakage Charlis, (3) ditto Lokuhami	do.	1	3 32
169B	Wewagewatta <i>alias</i> Liyanmandiya	(1) Wewagedera Ratnayakage Don Lewis, (2) ditto Andris	Citronella	1	1 12
169E	Do.	do.	do.	1	0 35
169F	Punchidigepothe	do.	Chena	0	2 8
170	Ambagahakoratuwa	(1) Wewagedera Ratnayakage Heen Appu, (2) ditto Don Andris	Garden	1	0 8
175	Wewagewatta	(1) Ditto Janakahami, (2) ditto Heenhami	Chena	3	2 16
192A	Yondehigahakoratuwa	(1) Pinidiyage Deonis Appuhami, (2) Don Janis Dissanayake, (3) Samarasinge Don Juwanis, (4) Wickramasing Liyana Arachchige Don Juwanis	do.	0	3 27
196	Ganinnansegedeniya-atmaga	Wewagedera Ratnayakage Bilinduhami	do.	0	3 11
214A	Idalahrenakella	(1) Liyana Patiranage Don Hendrick, (2) Handugala Kankanage Don Nikulas	do.	0	3 35
216E	Wanniachchigeruppe	Bamunumulle Vitaranage Don Andris	Garden	2	1 16
226B	Maragahahena	(1) Don Charles Kulasing Dissanayake, <i>ex</i> Police Officer, (2) Modarawane Somanande of Mulkirigala pansala	Chena	2	0 35
227E	Kongahahena	Kattadige Thedo	Garden	4	2 11
227H	Ambagasaredeniya	do.	do.	1	1 3
267	Kekirihena	Kanakka Hewage Don Davith de Silva	Citronella	5	3 34
269B	Pettigalehena	Wewagedera Ratnayakage Don Andris	Chena	1	1 4
269E	Kapukoratuwa	(1) Don Siman Samarasinghe, Vel-Vidane, (2) Liyana Patiranage Don Hendrick, (3) Munasing Arachchige Don Bastian	do.	1	2 24
269F	Kapugowatta	Liyana Patiranage Don Hendrick	do.	2	2 13
272 O	Pansalekoratuwa	(1) Don Janis Dissanayake, Vel-Vidane, (2) Don Davith Abeydira Jayawickrema	Citronella	1	1 18
272x	Kapukoratuwa	(1) Ekneligoda Madduma Bandara Muttettuwagama, (2) Don Davith Abeywickrema, Registrar	Chena	0	2 8
282	Julegahahena, Mahahena	Kanakkahewage Don Davith de Silva	Citronella	2	3 14

Upset price at Rs. 15 to Rs. 50 per acre. Further information regarding these lands can be obtained from the Land Settlement Officer, and plans of them from the Surveyor-General.

No. 5,063, S. O.—On Friday, July 4, 1919, at 9 A.M., the Land Settlement Officer will put up for sale or settlement, at Wiraketiya, the under-mentioned portions of Crown land, on the terms authorized by Government. Thirty-two allotments of lands situated in the West Giruwa pattu division of the Hambantota District of the Southern Province.

Block survey preliminary plan 261.—Bedigama.

Lot.	Name of Land.	Name of Claimant.	Description.	Extent.
				A. R. P.
11AM	Kolongahakebella <i>alias</i> Idalwewahena	(1) Senarat Kurugamage Don Davit, (2) Harry Alexander Dahanayake	Chena ..	9 1 8
11AS	Galgodahena	Alfred Martin Samarasinghe of Kahawatta	do. ..	2 1 38
55DA	Mylagahawattekella	Samarasekera Vidane Patiranage Janamaris	do. ..	1 1 24
5501	Kantaduwhena	Kudagama Liyanage Don Andris	Citronella ..	1 3 15
179	Kongahawatta	do. ..	Garden ..	2 0 11
200	Kantuduwehenawatta	do. ..	do. ..	1 0 6
201	Kongahawattehena	do. ..	Chena ..	5 0 23
55A3	Halambehena	Samarasekera Vidane Patiranage Janamaris	do. ..	1 3 0
56	Inginigahahenawatta	(1) Ditto, (2) Hetti Arachchige Don Bastian	do. ..	1 2 28
92D	Mailagahahena	(1) Weragoda Arachchige Don Andris, (2) Samarasinghe Kankanange Don Nikulas, Police Officer	Citronella ..	1 2 2
98A	Kiula-arawattekebella	(1) Gurugamage Don Carolis, (2) ditto Hendrick	Chena ..	3 3 31
142	Ketakelagahawatta	Kabeliyapola Patiranage Don Hamy	Garden ..	1 1 38
151	Do.	do. ..	Citronella ..	3 3 38
154	Talagahakoratuwa	(1) Munasinge Andrishamy, (2) ditto Kawanihamy, (3) Senarat Arachchige Don Carolis, (4) Madduma Peruma Arachchige Andris	do. ..	1 2 11
154A	Do.	do. ..	Garden ..	1 1 15
190	Bogahawattakebella	Senarat Arachchige Don Andris	Citronella ..	2 0 18
195	Demata-attewalehenedeniya	Ditto Lewishamy	Deniya ..	0 2 25
228	Puswelhena <i>alias</i> Paniwelhena	(1) Don John Ferdinando, (2) Walamunage Caro	Citronella ..	1 2 17
243	Komchena, Siyambalawahena, Godahena, and Wewagawahena	Punchihewage Charles de Silva	do. ..	14 3 7
224D	Komehenakella	Palawinnage Samel Munindradasa Muttucumarana	Chena ..	3 1 21
271F	Mukalanhena	Landewatte Achcharige Don Janis of Pahala Beligalla	Citronella ..	2 3 15
2790	Wewagawawatta	Punchihewage Mathes de Silva of Kataluwa	Garden ..	0 2 9
312A	Alahenarahena	(1) Ahamadu Lebbe Marikkar Mohamadu Lebbe Marikkar of Nalagama, (2) Wijenayake Samarasinghe Don Sadiris, (3) Lokugamage Don Andris	Chena ..	1 2 12
10G3	Walauwawattahena	(1) Nakulugamuwagamage Don Davit Appuhamy, (2) Dona Cornelia Gunapala Bandaranayake, both of Pahala Beligalla	Garden ..	5 1 33
10G4	Palainigalahena	Abraham Gunapala Bandaranayake	Low jungle ..	3 3 2
55F2	Kohombiliyahena	Tuduwewattege Adris de Silva, Police Officer	Chena ..	8 0 2
294	Dangahawatta	Tissakuttige Don Nikulas	Garden ..	0 3 16
98B	Ketangahahena	(1) Vidana Patiranage Don Appu, (2) ditto Nikulas Senarat Kurugamage Don Andris	Citronella ..	5 3 38
98B1	Do.	do. ..	Low jungle ..	0 3 25
98B2	Do.	do. ..	Garden ..	4 3 1
98B3	Do.	do. ..	do. ..	0 2 1
98B4	Do.	do. ..	Chena ..	4 0 11

Upset price at Rs. 15 to Rs. 50 per acre. Further information regarding these lands can be obtained from the Land Settlement Officer, and plans of them from the Surveyor-General.

Colonial Secretary's Office,
Colombo, May 6, 1919.

A. S. PAGDEN,
Acting Colonial Secretary.

No. 5,064, S. O.—On Wednesday, July 2, 1919, at 9 A.M., the Land Settlement Officer will put up for sale or settlement, at Wiraketiya, the under-mentioned portions of Crown land, on terms authorized by Government. Two allotments of land situated in the West Giruwa pattu division of the Hambantota District of the Southern Province.

Block survey preliminary plan 260.—Vitaranadeniya.

Lot.	Name of Land.	Name of Claimant.	Description.	Extent.
				A. R. P.
229	Lolugahahena	Kodituwakkuge Baba Hamy and others	Citronella ..	2 0 5
236B	Masmoruhenekebella	Kalubadanage Christian	Garden ..	1 0 3

Upset price at Rs. 15 to Rs. 50 per acre. Further information regarding these lands can be obtained from the Land Settlement Officer, and plans of them from the Surveyor-General.

Colonial Secretary's Office,
Colombo, May 6, 1919.

A. S. PAGDEN,
Acting Colonial Secretary.

No. 5,065, S. O.—On Thursday, July 10, 1919, at 9 A.M., the Land Settlement Officer will put up for sale or settlement, at Wiraketiya, the under-mentioned portions of Crown land, on the terms authorized by Government. Two allotments of land situated in the West Giruwa pattu division of the Hambantota District of the Southern Province.

Block survey preliminary plan 262.—Ihala Beligalla.

Lot.	Name of Land.	Name of Claimant.	Description.	Extent.
				A. R. P.
125M2	Inginigahahena	Hewajuankankanange Don Deonis Wijerama	Citronella ..	0 2 6
125M3	Do.	do. ..	do. ..	2 1 22

Upset price at Rs. 15 to Rs. 50 per acre. Further information regarding these lands can be obtained from the Land Settlement Officer, and plans of them from the Surveyor-General.

Colonial Secretary's Office,
Colombo, May 6, 1919.

A. S. PAGDEN,
Acting Colonial Secretary.

No. 5,066, S. O.—On Wednesday, July 2, 1919, at 9 A.M., the Land Settlement Officer will put up for sale or settlement, at Wiraketiya, the under-mentioned portions of Crown land, on the terms authorized by Government. Four allotments of land situated in the West Giruwa pattu division of the Hambantota District of the Southern Province.

Block survey preliminary plan 322.—Netolpitiya.

Lot.	Name of Land.	Name of Claimant.	Description.	Extent.		
				A.	R.	P.
31	Karawgahawatta ..	Crown, encroached by D. S. Abeywickrama, Police Officer	Garden ..	0	3	2
32	Kohombagahawatta ..	do..	do. ..	0	3	9
131	Siyambalagahawatta ..	Vidanegamage Don Davith Abeywickrema	do. ..	0	3	28
109	Beddewewemailagahawatta	Don Jandris Mahanama Dissanayake ..	do. ..	1	2	22

Upset price at Rs. 15 to Rs. 50 per acre. Further information regarding these lands can be obtained from the Land Settlement Officer, and plans of them from the Surveyor-General.

Colonial Secretary's Office,
Colombo, May 6, 1919.

A. S. PAGDEN,
Acting Colonial Secretary.

No. 5,067, S. O.—On Thursday, July 3, 1919, at 9 A.M., the Land Settlement Officer will put up for sale or settlement, at Wiraketiya, the under-mentioned portions of Crown land, on the terms authorized by Government. Six allotments of land situated in the West Giruwa pattu division of the Hambantota District of the Southern Province.

Block survey preliminary plan 271.—Okewela.

Lot.	Name of Land.	Name of Claimant.	Description.	Extent.		
				A.	R.	P.
75	Suriyagahawatta <i>alias</i> Patangiwetagawawatta	Kodituwakku Arachchige Baba Hamy ..	Garden ..	2	3	39
59 I	Do. ..	do. ..	do. ..	2	2	32
59 L	Godakaduruhenā ..	Wanni Achchi Kankanange Don Deonis, Police Officer ..	Chena ..	0	2	13
84 B	Migahawatta ..	(1) Hewagamage Sendris, (2) Jayasekera Kankanā Achchige Don Carolis	Chena and citronella	1	1	5
91	Bogahahena <i>alias</i> Punchigodella	Kankanā Achchige Don Andris ..	Citronella ..	2	0	28
92	Pinnaketiya ..	Ditto Janis ..	Garden ..	2	1	29

Upset price at Rs. 15 to Rs. 50 per acre. Further information regarding these lands can be obtained from the Land Settlement Officer, and plans of them from the Surveyor-General.

Colonial Secretary's Office,
Colombo, May 6, 1919.

A. S. PAGDEN,
Acting Colonial Secretary.

No. 5,068, S. O.—On Saturday, June 28, 1919, at 9 A.M., the Land Settlement Officer will put up for sale or settlement, at Kahawatta, the under-mentioned portions of Crown land, on the terms authorized by Government. Three allotments of land situated in the West Giruwa pattu division of the Hambantota District of the Southern Province.

Block survey preliminary plan 292.—Waharakgoda.

Lot.	Name of Land.	Name of Claimant.	Description.	Extent.		
				A.	R.	P.
12A	Madawalahena ..	(1) Ranaweera Dingihamy, (2) Ranasin Patiranage Mathes Hamy, (3) ditto Sadiris Appu	Garden ..	1	0	35
12A1	Do. ..	(1) Kankanā Patiranage Nonis, (2) ditto Juwanis	Chena ..	0	2	19
12A2	Do. ..	Kankanā Patiranage Janis ..	do. ..	0	1	5

Upset price at Rs. 15 to Rs. 50 per acre. Further information regarding these lands can be obtained from the Land Settlement Officer, and plans of them from the Surveyor-General.

Colonial Secretary's Office,
Colombo, May 6, 1919.

A. S. PAGDEN,
Acting Colonial Secretary.

NORTH-WESTERN PROVINCE.

No. 5,069, S. O.—On Saturday, June 21, 1919, at 12 noon, the Land Settlement Officer, will put up for sale or settlement, at Polgahawela Resthouse, the under-mentioned portion of Crown land, on the terms authorized by Government. An allotment of land situated in the Udapola Otota korale of Dambadeni hatpattu division of the Kurunegala District of the North-Western Province.

Advance extract No. 3 of block survey preliminary plan 632—Galbodagama.

Lot.	Name of Land.	Name of Claimant.	Description.	Extent.		
				A.	R.	P.
2	Maligatennemukalana <i>alias</i> Maligakandemukalana	Crown, encroachment by Girigoris Appuhamy and Bastian Appuhamy of Galbodagama	Garden ..	0	3	16

Upset price at Rs. 100 per acre. Further information regarding this land can be obtained from the Land Settlement Officer, and plan of it from the Surveyor-General.

Colonial Secretary's Office,
Colombo, May 6, 1919.

A. S. PAGDEN,
Acting Colonial Secretary.

It is hereby notified that the lease advertisement of lot 1 in Obadagedera in block survey preliminary plan 490 of North-Western Province, advertised in *Government Gazette* No. 7,009 of May 2, 1919, has been cancelled.

Colonial Secretary's Office,
Colombo, May 6, 1919.

A. S. PAGDEN,
Acting Colonial Secretary.

LAND ACQUISITION NOTICES.

HAVING been duly directed by the Governor, acting under the provisions of Ordinance No. 3 of 1876, section 6, as amended by section 3 of Ordinance No. 10 of 1911, to take order for the acquisition of the following lot of land, described in the preliminary plan 16,434, as amended by the Surveyor-General, as lot 7, and situated in Kollupitiya, within the Municipality of Colombo, Western Province, and required for a public purpose, viz., for rainwater drain in T District :—

Lot.	Name of Land.	Description.	Name of Claimant.	Extent,		
				A.	R.	P.
7	Portion of land bearing assessment No. 18A	Bare land ..	Trustees of St. Michael's Church, Polwatta, and disputed and claimed by Luvina Fernando of Laurie's road, Bambalapitiya	0	0	12.84

I hereby give public notice, as required by section 7, that the Government proposes to take possession of the above land. All persons interested in the aforesaid land are hereby required to appear personally or by agent before me at the Municipal Office, Colombo, on Wednesday, June 4, 1919, at 1 P.M., and to state the nature of their respective interests in the land, and the amount and particulars of their claims to compensation for such interests.

R. W. BYRDE,
Chairman, Municipal Council, and Mayor of Colombo.

HAVING been duly directed by the Governor, with the advice of the Executive Council, acting under the provisions of "The Land Acquisition Ordinance of 1876," section 6, to take order for the acquisition of the following lands, required for a public purpose, namely, for a burial ground at Migahawatta and an approach road thereto, to wit :—

Lot.	Name of Land.	Description.	Name of Claimant.	Extent,		
				A.	R.	P.
Preliminary plan 16,966. Village—Migahawatta.						
1	Kongahawatta ..	Cemetery contains 26 coconut trees ..	D. Samuel Appu and others ..	0	2	12.4
2	Do. ..	Bare land ..	do. ..	0	0	1.6
3	Do. ..	do. ..	U. Mathes Appu ..	0	0	1.2
4	Do. ..	Contains 3 coconut plants ..	E. L. Pemasratna ..	0	0	2
5	Do. ..	Contains 1 coconut plant ..	do. ..	0	0	0.6
6	Do. ..	Bare land ..	D. Anthonis Appu and others ..	0	0	0.1
7	Do. ..	Contains 2 coconut trees and a jak tree ..	do. ..	0	0	6

I hereby give public notice, as required by section 7, that the Government proposes to take possession of the lands. All persons interested in the aforesaid lands are hereby required to appear personally or by agent before me at this office on June 2, 1919, at 11.30 A.M., and to state the nature of their respective interests in the lands, and the amount and particulars of their claims to compensation for such interests.

The Kachcheri,
Colombo, May 5, 1919.

J. G. FRASER,
Government Agent.

HAVING been duly directed by the Governor, with the advice of the Executive Council, acting under the provisions of "The Land Acquisition Ordinance of 1876," section 6, to take order for the acquisition of the following lands, required for a public purpose, namely, for the enlargement of Henaratgoda station yard, to wit :—

Lot.	Name of Land.	Description.	Name of Claimant.	Extent,		
				A.	R.	P.
Preliminary plan 16,825. Village—Gampaha Medagama.						
1	Molawatta ..	Deniya ..	D. P. Wijewardena, Muhandiram ..	0	1	5.3
2	Marandagahadeniya ..	Contains 20 rubber plants ..	J. P. Ranatunga ..	0	0	15
3	Do. ..	Contains 1 coconut tree ..	do. ..	0	0	16.8
4	Do. ..	Open land ..	do. ..	0	0	1.4
5	Do. ..	do. ..	D. P. Wijewardena ..	0	0	0.2

I hereby give public notice, as required by section 7, that the Government proposes to take possession of the lands. All persons interested in the aforesaid lands are hereby required to appear personally or by agent before me at this office on June 2, 1919, at 11 A.M., and to state the nature of their respective interests in the lands, and the amount and particulars of their claims to compensation for such interests.

The Kachcheri,
Colombo, May 5, 1919.

J. G. FRASER,
Government Agent.

HAVING been duly directed by the Governor, with the advice of the Executive Council, acting under the provisions of "The Land Acquisition Ordinance of 1876," section 6, to take order for the acquisition of the following lands, required for a public purpose, namely, for building quarters for the apothecary and dispensary at Elkaduwa, to wit :—

Lot.	Name of Land.	Description.	Name of Claimant.	Extent.		
				A.	R.	P.
Preliminary plan 6,884. Village—Elkaduwa.						
1	Kurundugollewatta ..	Open land contains 1 jak tree and a temporary shed used as a Sunday fair ..	K. Hendrick Perera ..	0	0	28.3
2	Do. ..	Planted with tea ..	do. ..	0	1	19.1

I hereby give public notice, as required by section 7, that the Government proposes to take possession of the lands. All persons interested in the aforesaid lands are hereby required to appear personally or by agent before me at the Matale Kachcheri on June 5, 1919, at 1 P.M., and to state the nature of their respective interests in the lands, and the amount and particulars of their claims to compensation for such interests.

Matale Kachcheri,
April 29, 1919.

E. T. MILLINGTON,
Assistant Government Agent.

HAVING been duly directed by the Governor, with the advice of the Executive Council, acting under the provisions of "The Land Acquisition Ordinance of 1876," section 6, to take order for the acquisition of the following lands, required for a public purpose, namely, for an approach road to Peruveli and Mallikaittivu, to wit:—

Preliminary plan 5,343. Village—Periyaveli and Mallikaittivu.

Lot.	Name of Land.	Description.	Claimant.	Extent.	
				A.	R. P.
1	Konanvalavu	.. Open land and road	.. Palan Konan	..	0 0 13·1
2	Cosavanvayal	.. Paddy field	.. N. M. U. R. Marikar	..	0 1 30·8
3	Do.	.. Road	.. do.	..	0 2 20·6
4	Madurapodialaware	.. Paddy field	.. Cassimma, wife of Meyadinpichchai	..	0 0 16.
5	Alaiyadivalavu	.. Open land	.. A. Veluppillai	..	0 0 1·7
6	Irelampallam	.. Road	.. do.	..	0 0 3·5
7	Do.	.. Paddy field	.. do.	..	0 0 3·9
8	Do.	.. Road and reservation	.. Crown	..	0 0 31·3
9	Pilasadialaware	.. Paddy field	.. K. Kaliyappu	..	0 0 1·7
10	Do.	.. do.	.. do.	..	0 0 5·5
11	Do.	.. Road	.. do.	..	0 0 3·2
12	Do.	.. Paddy field	.. do.	..	0 0 0·4
13	Do.	.. do.	.. do.	..	0 0 0·5
14	Do.	.. Road	.. P. Kadramar	..	0 0 0·7
15	Do.	.. Paddy field	.. do.	..	0 0 2·5
16	Do.	.. do.	.. do.	..	0 0 3·3
17	Puvarasadinilai	.. do.	.. K. Sinnatampi	..	0 0 3·7.
18	Alaiyadinilai	.. do.	.. I. Meyadinpichchai	..	0 0 2·3
19	Do.	.. do.	.. N. M. U. R. Marikar	..	0 0 5·5
20	Madurapodialaware	.. Road	.. Cassimma, wife of Meyadinpichchai	..	0 1 1·2
21	Do.	.. Paddy field	.. do.	..	0 0 19·5

I hereby give public notice, as required by section 7, that the Government proposes to take possession of the lands. All persons interested in the aforesaid lands are hereby required to appear personally or by agent before me at Trincomalee on June 30, 1919, at 10 A.M., and to state the nature of their respective interests in the lands, and the amount and particulars of their claims to compensation for such interests.

Trincomalee Kachcheri,
May 3, 1919.

W. K. H. CAMPBELL,
Assistant Government Agent.

HAVING been duly directed by the Governor, with the advice of the Executive Council, acting under the provisions of "The Land Acquisition Ordinance of 1876," section 6, to take order for the acquisition of the following land, required for a public purpose, namely, for Public Works Department overseer's quarters, cooly lines, and gala, to wit:—

Preliminary plan 2,047. Village—Kanahela in Passara korale of Yatikinda division.

Lot.	Name of Land.	Description.	Name of Claimant.	Extent.	
				A.	R. P.
1	Weliwatta	.. Waste land contains Public Works Department overseer's quarters, cooly lines, and gala	.. Don Aronalis Silva	..	0 1 2

I hereby give public notice, as required by section 7, that the Government proposes to take possession of the land. All persons interested in the aforesaid land are hereby required to appear personally or by agent before me at Badulla Kachcheri on June 30, 1919, at 1 P.M. and to state the nature of their respective interests in the land, and the amount and particulars of their claims to compensation for such interests.

Badulla Kachcheri,
May 1, 1919.

F. BARTLETT,
Government Agent.