

Ceylon Government Gazette

Published by Authority.

No. 7,011 — FRIDAY, MAY 16, 1919.

Part III. — Lands.

Separate paging is given to each Part in order that it may be filed separately.

| | PAGE | | PAGE | | PAGE |
|--|------|---|------|---|------|
| Land Settlement Notices :— | | Land Sales by the Government Agents :— | | Land Sales by the Settlement Officer :— | |
| Preliminary Notices .. | 651 | North-Western Province .. | — | Northern Province .. | — |
| Final Orders .. | 664 | North-Central Province .. | — | Eastern Province .. | — |
| Land Sales by the Government Agents :— | | Province of Uva .. | 676 | North-Western Province .. | 677 |
| Western Province .. | — | Province of Sabaragamuwa .. | — | North-Central Province .. | — |
| Central Province .. | — | Land Sales by the Settlement Officer :— | | Province of Uva .. | — |
| Southern Province .. | 667 | Western Province .. | — | Province of Sabaragamuwa .. | — |
| Northern Province .. | — | Central Province .. | 676 | Land Acquisition Notices .. | 684 |
| Eastern Province .. | 675 | Southern Province .. | — | Land Resumption Notices .. | — |

PRELIMINARY NOTICES.

Hambantota Notice No. 7,218.

Notice under "The Waste Lands Ordinances of 1897, 1899, 1900, and 1903."

TAKE notice that unless within three months from May 16, 1919, the persons, if any, who claim any interest in the land hereinafter mentioned make claim in person or in writing to the said land or to some interest therein to A. L. Crossman, Esq., Special Officer appointed under section 28 of "The Waste Lands Ordinances of 1897, 1899, 1900, and 1903," at his office at Colombo :

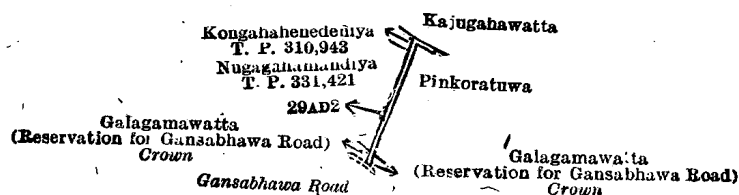
Such Special Officer, in pursuance of the powers vested in him by the said Ordinances, will declare by writing under his hand that the land, to which no claim has been made, is the property of the Crown.

A. L. CROSSMAN,
Special Officer.

NOTE.—A claim to a right of way over the said lands or any of them is a claim to an interest in the land or lands.

Description of the Land referred to.

The land commonly called or known as Pinkoratuwa (right of way), situated in the village of Etgalmulla in the Giruwa pattu west of the Hambantota District, in the Southern Province, containing in extent 16 perches, and shown as lot 29AD2 in preliminary plan 286 and in the annexed diagram; and bounded as follows : on the north by Kajugahawatta claimed by Don Raphael Abeysiriwardena ; on the east by Pinkoratuwa claimed by Ratanapala Terunnanse, Galagamawatta (reservation for Gansabhawa road) declared to be the property of the Crown under the Waste Lands Ordinances ; on the south by a Gansabhawa road ; on the west by Galagamawatta (reservation for Gansabhawa road) declared to be the property of the Crown under the Waste Lands Ordinances, Nugagahamandiya sold by the Crown (T. P. 331,421), Kongahahenedeniya sold by the Crown (T. P. 310,943).



Surveyor-General's Office,
Colombo, March 18, 1919.

Scale of 8 Chains to an Inch.

Hambantota S. O. 7—1919.

C. R. LUNDIE,
for Surveyor-General.

Kurunegala Notice No. 7,219.

Notice under "The Waste Lands Ordinances of 1897, 1899, 1900, and 1903."

TAKE notice that unless within three months from May 16, 1919, the persons, if any, who claim any interest in the lands hereinafter mentioned or in any one or more of such lands or to some interest therein make claim in person or in writing to the said lands or any of them or to some interest therein to J. M. Davies, Esq., Special Officer appointed under section 28 of "The Waste Lands Ordinances of 1897, 1899, 1900, and 1903," at his office at Colombo :

Such Special Officer, in pursuance of the powers vested in him by the said Ordinances, will declare by writing under his hand that the said lands, or such of them as to which no claim has been made, are the property of the Crown.

J. M. DAVIES,
Special Officer.

NOTE.—A claim to a right of way over the said lands or any of them is a claim to an interest in the land or lands.

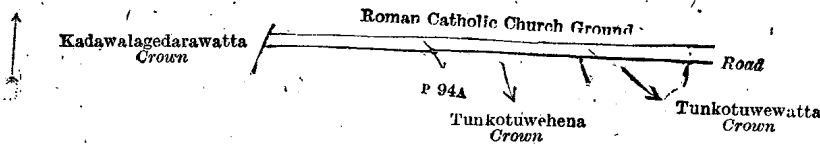
Description of the Lands referred to.

The following lots situated in the village of Kadawalagedara, in the Yatikaha koralenorth of the Katugampola hatpattu of the Kurunegala District, in the North-Western Province, as described in the annexed diagrams:—

I.—Preliminary plan 4,414.

| Lot. | .. | Road | Name of Land. | .. | .. | .. | .. | .. | Extent, A. R. P. |
|-------|----|------|---------------|----|----|----|----|----|------------------|
| P 94A | .. | Road | .. | .. | .. | .. | .. | .. | 0 0 31 |

and bounded as follows : on the north by the Roman Catholic Church ground ; on the east by a road ; on the south by Tunkotuwegatta belonging to the Crown, Tunkotuwehena belonging to the Crown ; on the west by Kadawalagedarawatta belonging to the Crown.



Surveyor-General's Office,
Colombo, March 20, 1919.

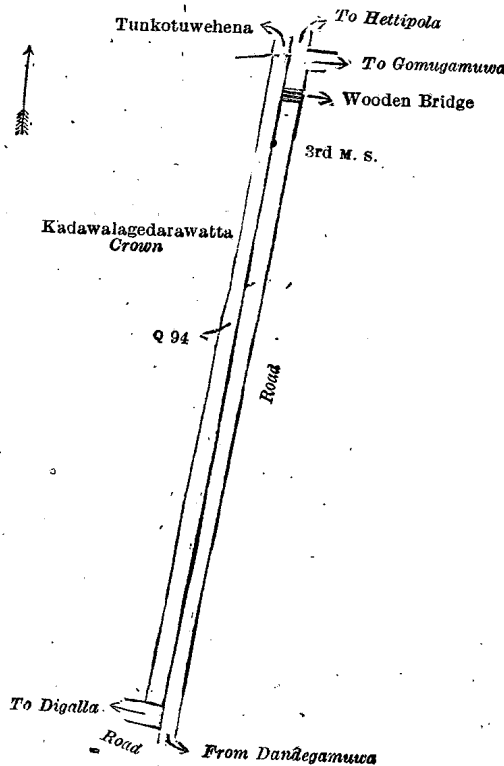
Scale of 4 Chains to an Inch.

C. R. LUNDIE,
for Surveyor-General.

II.—Preliminary plan 4,414.

| Lot. | .. | Road reservation | Name of Land. | .. | .. | .. | .. | .. | Extent, A. R. P. |
|------|----|------------------|---------------|----|----|----|----|----|------------------|
| Q 94 | .. | Road reservation | .. | .. | .. | .. | .. | .. | 0 2 0 |

and bounded as follows : on the north by Tunkotuwehena (private) ; on the east by the road from Hettipola to Dandegama ; on the south by a road to Digalla ; on the west by Kadawalagedarawatta belonging to the Crown.



Surveyor-General's Office,
Colombo, March 20, 1919.

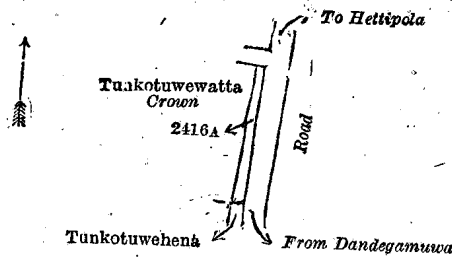
Scale of 4 Chains to an Inch.

C. R. LUNDIE,
for Surveyor-General.

III.—Preliminary plan 4,414.

| Lot. | .. | Road reservation | Name of Land. | .. | .. | .. | .. | .. | Extent, A. R. P. |
|-------|----|------------------|---------------|----|----|----|----|----|------------------|
| 2416A | .. | Road reservation | .. | .. | .. | .. | .. | .. | 0 0 9 |

and bounded as follows : on the north by a road ; on the east by the road from Hettipola to Dandegama ; on the south by Tunkotuwehena (private) ; on the west by Tunkotuwegatta belonging to the Crown.



Surveyor-General's Office,
Colombo, March 20, 1919.

Scale of 4 Chains to an Inch.

Kurunegala S. O. 27—1919.

C. R. LUNDIE,
for Surveyor-General.

Kurunegala Notice No. 7,220.

Notice under "The Waste Lands Ordinances of 1897, 1899, 1900, and 1903."

TAKE notice that unless within three months from May 16, 1919, the persons, if any, who claim any interest in the land hereinafter mentioned make claim in person or in writing to the said land or to some interest therein to J. M. Davies, Esq., Special Officer appointed under section 28 of "The Waste Lands Ordinances of 1897, 1899, 1900, and 1903," at his office at Colombo :

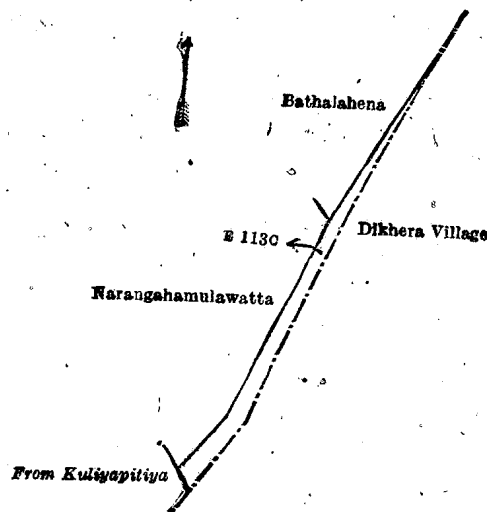
Such Special Officer, in pursuance of the powers vested in him by the said Ordinances, will declare by writing under his hand that the land, to which no claim has been made, is the property of the Crown.

J. M. DAVIES,
Special Officer.

NOTE.—A claim to a right of way over the said lands or any of them is a claim to an interest in the land or lands.

Description of the Land referred to.

The land commonly called or known as Gansabhawa road, situated in the village of Wassualla, in the Katugampola korale north of the Katugampola hatpattu of the Kurunegala District, in the North-Western Province, containing in extent 1 rood and 10 perches, and shown as lot E 113c in preliminary plan 4,509 and in the annexed diagram; and bounded as follows: on the north by Battalahena claimed by Don Philip Wijewardena (Muhandiram); on the east and south by the village limit of Dikhera; on the west by the road from Kuliyaipitiya, Narangahamulawatta claimed by A. S. C. Ahamadu Thamby.



Surveyor-General's Office,
Colombo, March 28, 1919.

Scale of 4 Chains to an Inch.

Kurunegala S. O. 28—1919.

C. R. LUNDIE,
for Surveyor-General.

Kurunegala Notice No. 7,221.

Notice under "The Waste Lands Ordinances of 1897, 1899, 1900, and 1903."

TAKE notice that unless within three months from May 16, 1919, the persons, if any, who claim any interest in the lands hereinafter mentioned or in any one or more of such lands or to some interest therein make claim in person or in writing to the lands or any of them or to some interest therein to J. M. Davies, Esq., Special Officer appointed under section 28 of "The Waste Lands Ordinances of 1897, 1899, 1900, and 1903," at his office at Colombo :

Such Special Officer, in pursuance of the powers vested in him by the said Ordinances, will declare by writing under his hand that the said lands, or such of them as to which no claim has been made, are the property of the Crown.

J. M. DAVIES,
Special Officer.

NOTE.—A claim to a right of way over the said lands or any of them is a claim to an interest in the land or lands.

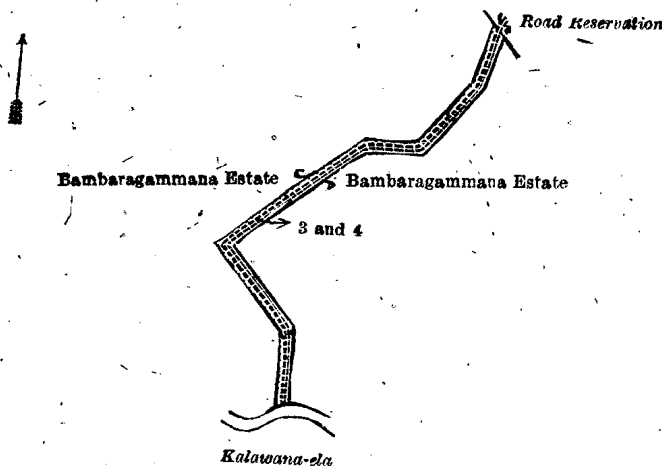
Description of the Lands referred to.

The following lots situated in the village of Kalawanegama, in the Dewamedde korale of the Dewamede hatpattu of the Kurunegala District, in the North-Western Province, as described in the annexed diagrams :—

I.—Preliminary plan 4,834.

| Lot. | Name of Land. | Extent, A. R. P. |
|------|---------------------|------------------|
| 3 .. | Village road .. | 0 0 18 |
| 4 .. | Road reservation .. | 0 0 25 |
| | | 0 1 3 |

and bounded as follows : on the north by the road reservation claimed by Dr. David Rockwood ; on the east by Bambaragammana estate claimed by Dr. David Rockwood ; on the south by Kalawana-ela ; on the west by Bambaragammana estate claimed by Dr. David Rockwood.



Surveyor-General's Office,
Colombo, April 1, 1919.

Scale of 4 Chains to an Inch.

C. R. LUNDIE,
for Surveyor-General.

II.—Preliminary plan 4,834.

| Lot. | Name of Land. | Extent, A. R. P. | Lot. | Name of Land. | Extent, A. R. P. |
|-------|---------------------|------------------|-------|---------------------|------------------|
| 5 .. | Road reservation .. | 0 2 14 | 13 .. | Road reservation .. | 0 0 15 |
| 6 .. | Do. .. | 0 0 13 | | | |
| 8 .. | Do. .. | 0 0 13 | | | |
| 10 .. | Do. .. | 0 2 18 | | | 1 1 33 |

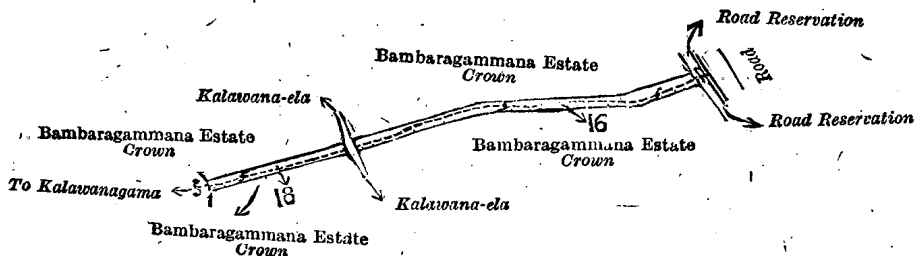
and bounded as follows : on the north by Kumbukgahamullehena claimed by Jamba Henaya, road from Puttalam to Kurunegala, Kongahamullewattahena claimed by Dekerikage Redinahami ; on the east by Bambaragammana estate belonging to the Crown, a road from Mamunuwa, the boundary of Medagandahaye korale, Bambaragammana estate belonging to the Crown ; on the south by Nugagahamullehena claimed by Gane Arachchilage Siyadoris Appu, road from Kurunegala to Puttalam, Siyambalagahamullewatta claimed by Gane Arachchilage Siyadoris Appu ; on the west by Bambaragammana estate belonging to the Crown, road reservation claimed by the Crown, Bambaragammana estate belonging to the Crown, road reservation claimed by Dr. David Rockwood, village road claimed by the Crown, Bambaragammana estate belonging to the Crown.

[For Diagram see page 655.]

III.—Preliminary plan 4,834.

| Lot. | Name of Land. | Extent, A. R. P. |
|-------|---------------------|------------------|
| 16 .. | Road reservation .. | 0 0 21 |
| 18 .. | Do. .. | 0 0 8 |
| | | 0 0 29 |

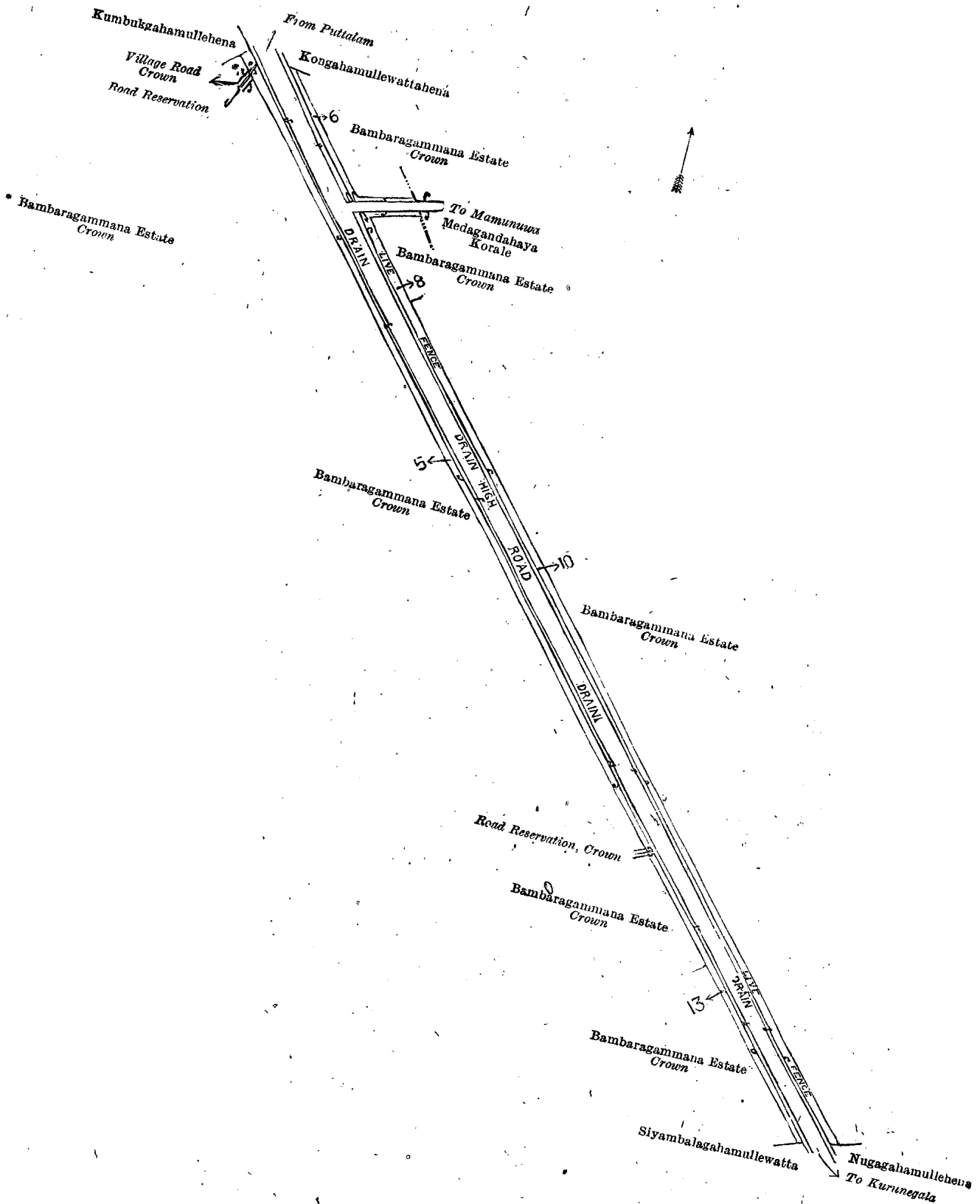
and bounded as follows : on the north by Bambaragammana estate belonging to the Crown, Kalawana-ela, Bambaragammana estate belonging to the Crown, road reservation claimed by Dr. David Rockwood ; on the east by a road ; on the south by road reservation claimed by Dr. David Rockwood, Bambaragammana estate belonging to the Crown, Kalawana-ela, Bambaragammana estate belonging to the Crown ; on the west by the road from Kalawanagama.



Surveyor-General's Office,
Colombo, April 1, 1919.

Scale of 4 Chains to an Inch.

C. R. LUNDIE,
for Surveyor-General.



Surveyor-General's Office,
Colombo, April 1, 1919.

Scale of 4 Chains to an Inch.

C. R. LUNDIE,
for Surveyor-General.

Kurunegala Notice No. 7,222.

Notice under "The Waste Lands Ordinances of 1897, 1899, 1900, and 1903."

TAKE notice that unless within three months from May 16, 1919, the persons, if any, who claim any interest in the lands hereinafter mentioned or in any one or more of such lands or to some interest therein make claim in person or in writing to the said lands or any of them or to some interest therein to J. M. Davies, Esq., Special Officer appointed under section 28 of "The Waste Lands Ordinances of 1897, 1899, 1900, and 1903," at his office at Colombo :

Such Special Officer, in pursuance of the powers vested in him by the said Ordinances, will declare by writing under his hand that the said lands, or such of them as to which no claim has been made, are the property of the Crown.

J. M. DAVIES,
Special Officer.

NOTE.—A claim to a right of way over the said lands or any of them is a claim to an interest in the land or lands.

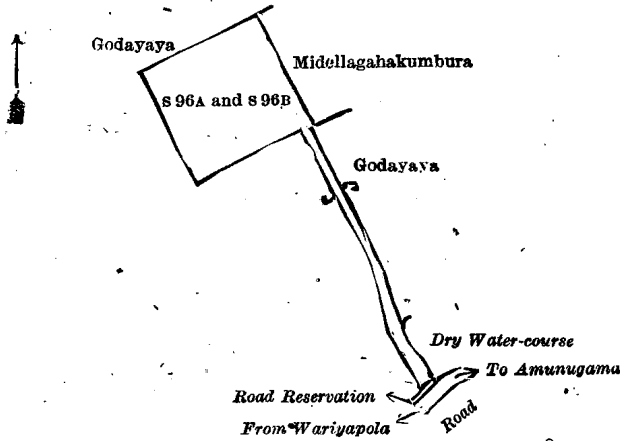
Description of the Lands referred to.

The following lots situated in the village of Ratmale, in the Dewamedde korale of the Dewamede hatpattu of the Kurunegala District, in the North-Western Province, as described in the annexed diagrams :—

I.—Preliminary plan 4,424.

| Lot. | Name of Land. | Extent, A. R. P. |
|----------|---------------|------------------|
| s 96A .. | Cemetery | 0 2 32 |
| s 96B .. | Road | 0 0 19 |
| | | 0 3 11 |

and bounded as follows : on the north by Godayaya claimed by L. L. Peiris of Colombo ; on the east by Middellagahakumbura belonging to Kiri Menika, Godayaya claimed by L. L. Peiris of Colombo, dry water-course ; on the south by road reservation claimed by L. L. Peiris of Colombo, Godayaya claimed by L. L. Peiris of Colombo ; on the west by Godayaya claimed by L. L. Peiris of Colombo.



Surveyor-General's Office,
Colombo, April 1, 1919.

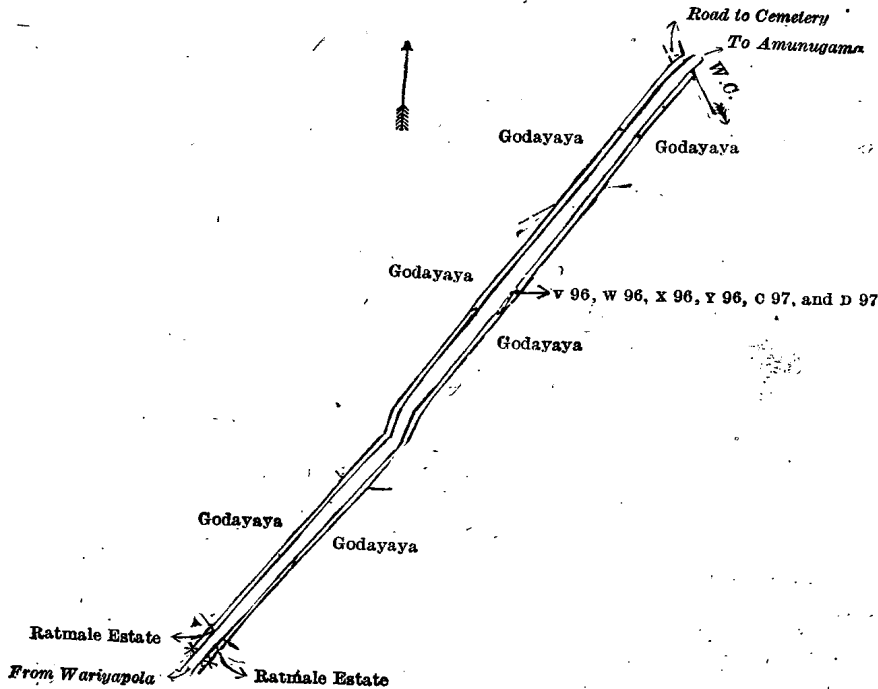
Scale of 4 Chains to an Inch.

C. R. LUNDIE,
for Surveyor-General.

II.—Preliminary plan 4,424.

| Lot. | Name of Land. | Extent, A. R. P. | Lot. | Name of Land. | Extent, A. R. P. |
|---------|---------------------|------------------|---------|---------------------|------------------|
| v 96 .. | Road reservation .. | 0 0 8 | c 97 .. | Road reservation .. | 0 0 16 |
| w 96 .. | Do. .. | 0 0 7 | d 97 .. | Do. .. | 0 0 14 |
| x 96 .. | Do. .. | 0 0 7 | | | |
| y 96 .. | Do. .. | 0 0 7 | | | 0 1 19 |

and bounded as follows : on the north by Godayaya claimed by Mohotalaye Ranhami and others, Godayaya claimed by L. L. Peiris of Colombo, road to the cemetery, road from Amunugama to Wariyapola ; on the east by a water-course, Godayaya claimed by L. L. Peiris of Colombo ; on the south by Godayaya claimed by L. L. Peiris of Colombo, Ratmale estate claimed by L. L. Peiris, the road from Wariyapola to Amunugama ; on the west by Ratmale estate claimed by L. L. Peiris of Colombo, Godayaya claimed by L. L. Peiris of Colombo, Godayaya claimed by Mohotalaye Ranhami and others.



Surveyor-General's Office,
Colombo, April 1, 1919.

Scale of 4 Chains to an Inch.

C. R. LUNDIE,
for Surveyor-General.

Kurunegala Notice No. 7,223.**Notice under "The Waste Lands Ordinances of 1897, 1899, 1900, and 1903."**

TAKE notice that unless within three months from May 16, 1919, the persons, if any, who claim any interest in the land hereinafter mentioned make claim in person or in writing to the said land or to some interest therein to J. M. Davies, Esq., Special Officer appointed under section 28 of "The Waste Lands Ordinances of 1897, 1899, 1900, and 1903," at his office at Colombo :

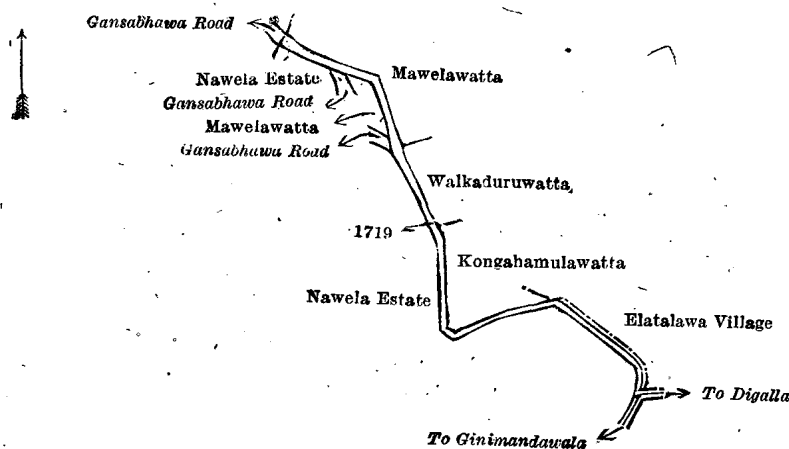
Such Special Officer, in pursuance of the powers vested in him by the said Ordinances, will declare by writing under his hand that the land, to which no claim has been made, is the property of the Crown.

J. M. DAVIES,
Special Officer.

NOTE.—A claim to a right of way over the said lands or any of them is a claim to an interest in the land or lands.

Description of the Land referred to.

The land commonly called or known as Gansabhawa road, situated in the village of Galpola, in the Katugampola korale north of the Katugampola hatpattu of the Kurunegala District, in the North-Western Province, containing in extent 1 acre 2 roods and 29 perches, shown as lot 1719 in preliminary plan 4,235 and in the annexed diagram; and bounded as follows: on the north by Mawelawatta claimed by Thambiah Chanmugam; on the east by Mawelawatta claimed by Thambiah Chanmugam, Walkaduruwatta claimed by Maha Mudiyansele Ukkurala, Kongahamulawatta claimed by Rampothe Daharage Paiya, the village limit of Elatalawa, the road to Digalla, the village limit of Elatalawa; on the south by Nawela estate sold by the Crown; on the west by Nawela estate sold by the Crown, a Gansabhawa road, Nawelawatta claimed by Thambiah Chanmugam, a Gansabhawa road, Nawela estate sold by the Crown.



Surveyor-General's Office,
Colombo, March 20, 1919.

Scale of 16 Chains to an Inch.

Kurunegala S. O. 31—1919.

C. R. LUNDIE,
for Surveyor-General.

Kurunegala Notice No. 7,224.**Notice under "The Waste Lands Ordinances of 1897, 1899, 1900, and 1903."**

TAKE notice that unless within three months from May 16, 1919, the persons, if any, who claim any interest in the land hereinafter mentioned make claim in person or in writing to the said land or to some interest therein to J. M. Davies, Esq., Special Officer appointed under section 28 of "The Waste Lands Ordinances of 1897, 1899, 1900, and 1903," at his office at Colombo :

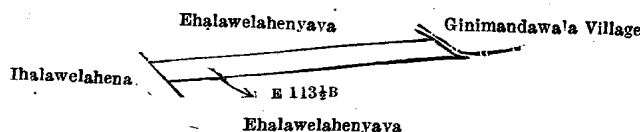
Such Special Officer, in pursuance of the powers vested in him by the said Ordinances, will declare by writing under his hand that the land, to which no claim has been made, is the property of the Crown.

J. M. DAVIES,
Special Officer.

NOTE.—A claim to a right of way over the said lands or any of them is a claim to an interest in the land or lands.

Description of the Land referred to.

The land commonly called or known as Gansabhawa road, situate in the village of Dikhera, in the Katugampola korale north of the Katugampola hatpattu of the Kurunegala District, in the North-Western Province, containing in extent 37 perches, and shown as lot E113½B in preliminary plan 4,509 and in the annexed diagram; and bounded as follows: on the north by Ehalawelahenyaya claimed by Don Philip Wijewardena (Muhandiram); on the west by the village limit Ginimandawala; on the south by Ehalawelahenyaya claimed by Don Philip Wijewardena (Muhandiram); on the west by Ehalawelahena claimed by Arachchela Appuhami.



Surveyor-General's Office,
Colombo, March 28, 1919.

Scale of 4 Chains to an Inch.

Kurunegala S. O. 32—1919.

C. R. LUNDIE,
for Surveyor-General.

Kurunegala Notice No. 7,225.

Notice under "The Waste Lands Ordinances of 1897, 1899, 1900, and 1903."

TAKE notice that unless within three months from May 16, 1919, the person, if any, who claim any interest in the land hereinafter mentioned make claim in person or in writing to the said land or to some interest therein to J. M. Davies, Esq., Special Officer appointed under section 28 of "The Waste Lands Ordinances of 1897, 1899, 1900, and 1903," at his office at Colombo :

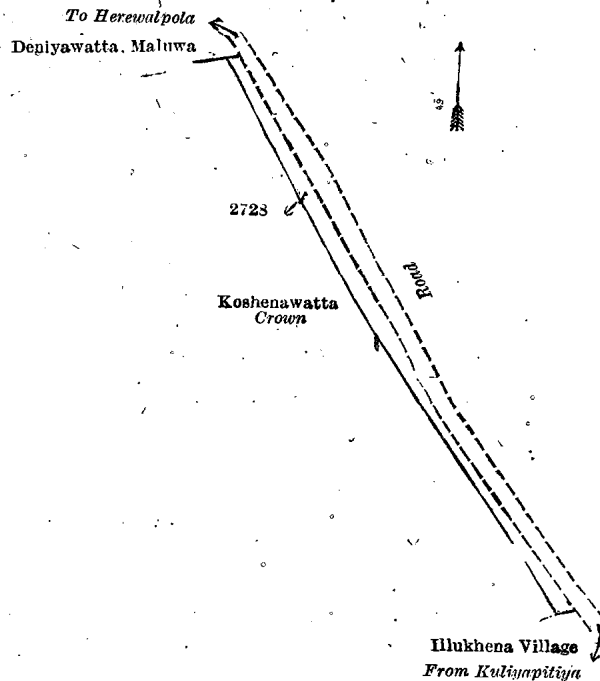
Such Special Officer, in pursuance of the powers vested in him by the said Ordinances, will declare by writing under his hand that the land, to which no claim has been made, is the property of the Crown.

J. M. DAVIES,
Special Officer.

NOTE.—A claim to a right of way over the said lands or any of them is a claim to an interest in the land or lands.

Description of the Land referred to.

The land commonly called or known as reservation for road, situated in the village of Koshena, in the Katugampola korale north of the Katugampola hatpattu of the Kurunegala District, in the North-Western Province, containing in extent 1 rood and 20 perches, and shown as lot 2728 in preliminary plan 4,508 and in the annexed diagram ; and bounded as follows : on the north by Deniyawattamaluwa ; on the east by the road from Herewalpole to Kuliapitiya ; on the south by the village limit of Illukhena ; on the west by Koshenawatta belonging to the Crown.



Surveyor-General's Office,
Colombo, March 21, 1919.

Scale of 4 Chains to an Inch.

Kurunegala S. O. 33—1919.

C. R. LUNDIE,
for Surveyor-General.

Anuradhapura Notice No. 7,226.

Notice under "The Waste Lands Ordinances of 1897, 1899, 1900, and 1903."

TAKE notice that unless within three months from May 16, 1919, the persons, if any, who claim any interest in the lands hereinafter mentioned or in any one or more of such lands or to some interest therein make claim in person or in writing to the lands or any of them or to some interest therein to J. M. Davies, Esq., Special Officer appointed under section 28 of "The Waste Lands Ordinances of 1897, 1899, 1900, and 1903," at his office at Colombo :

Such Special Officer, in pursuance of the powers vested in him by the said Ordinances, will declare by writing under his hand that the said lands, or such of them as to which no claim has been made, are the property of the Crown.

J. M. DAVIES,
Special Officer.

NOTE.—A claim to a right of way over the said lands or any of them is a claim to an interest in the land or lands.

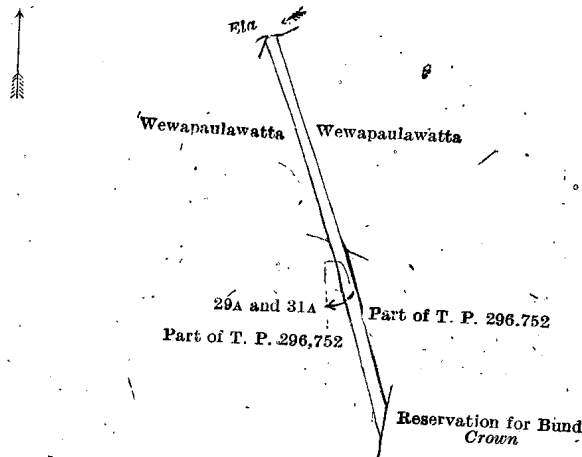
Description of the Lands referred to.

The following lots situated in the village of Pusiyankulama, in the Nuwaragam tulana of the Nuwaragam korale of the Nuwaragam palata, in the North-Central Province, as described in the annexed diagrams :—

I.—Preliminary plan 738.

| Lot. | Name of Land. | Extent, A. R. P. |
|------|---------------|------------------|
| 29A | Cart track | 0 0 16 |
| 31A | Do. | 0 0 13 |
| | | 0 0 29 |

and bounded as follows : on the north by an ela ; on the east by Wewapaulawatta claimed by C. A. V. Muttiah, part of T. P. 296,752 ; on the south by reservation for bund declared to be the property of the Crown under the Waste Lands Ordinances ; on the west by part of T. P. 296,752, Wewapaulawatta claimed by C. A. V. Muttiah.



Surveyor-General's Office,
Colombo, March 19, 1919.

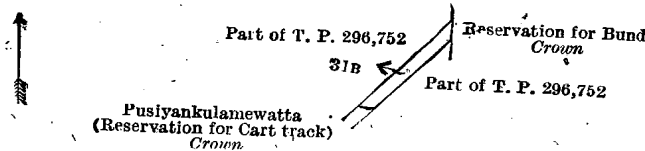
Scale of 4 Chains to an Inch.

C. R. LUNDIE,
for Surveyor-General.

II.—Preliminary plan 738.

| Lot. | Name of Land. | Extent, A. R. P. |
|------|----------------------------|------------------|
| 31B | Reservation for cart track | 0 0 8 |

and bounded as follows: on the north by part of T. P. 296,752; on the east by reservation for bund declared to be the property of the Crown under the Waste Lands Ordinances, part of T. P. 296,752; on the south by part of T. P. 296,752, Pusiyankulamewatta (reservation for cart track) belonging to the Crown; on the west by part of T. P. 296,752.



Surveyor-General's Office,
Colombo, March 19, 1919.

Scale of 4 Chains to an Inch.

C. R. LUNDIE,
for Surveyor-General.

III.—Preliminary plan 738.

| Lot. | Name of Land. | Extent, A. R. P. | Lot. | Name of Land. | Extent, A. R. P. |
|------|---|------------------|------|---|------------------|
| 43 | Pusiyankulamewatta (reservation for stream) | 0 1 0 | 45B | Wewapaulahena (reservation for cart track) | 0 0 1 |
| 43A | Do. | 0 0 22 | 45C | Do. | 0 0 11 |
| 43B | Do. (reservation for cart track) | 0 0 1 | 45D | Do. (reservation for cart track) | 0 0 1 |
| 43C | Do. | 0 0 15 | 46A | Wewapaulawatta (reservation for cart track) | 0 0 7 |
| 44 | Horow-ela (channel) | 0 1 14 | 47 | Reservation for bund | 0 2 5 |
| 45 | Wewapaulahena (reservation for road and stream) | 1 2 4 | | | |
| 45A | Do. | 0 0 16 | | | 3 0 17 |

and bounded as follows: on the north by Welkotuwa (private) part of T. P. 295,675, Polwatta (reservation for stream) belonging to the Crown, Pusiyankulamawatta belonging to the Crown, Pusiyankulama-ela, Polwatta belonging to the Crown, part of T. P. 296,752, reservation for cart track claimed by C. A. V. Muttiah, part of T. P. 296,752; on the east by reservation for bund declared to be the property of the Crown under the Waste Lands Ordinances, Pusiyankulama-wewa (tank) declared to be the property of the Crown under the Waste Lands Ordinances; on the south by a cart road; on the west by a cart road, a footpath.

NOTE.—The following lot lying within the above-mentioned boundaries is excluded from this part of the notice, and its acreage of 1 acre 3 roods and 27 perches is not included in the acreage of 3 acres and 17 perches given above:—

Preliminary plan 738.

| Lot. | Name of Land. | Extent, A. R. P. |
|------|--|------------------|
| 46 | Wewapaulawatta (part of T. P. 295,676) | 1 3 27 |

[For Diagram see page 660.]

Anuradhapura Notice No. 7,227.

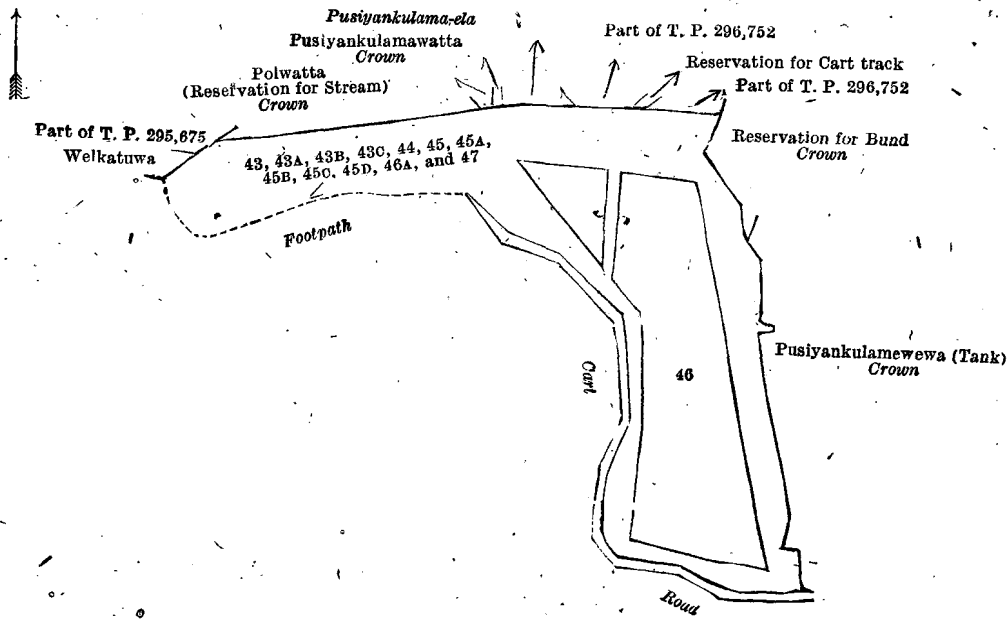
Notice under "The Waste Lands Ordinances of 1897, 1899, 1900, and 1903."

TAKE notice that unless within three months from May 16, 1919, the persons, if any, who claim any interest in the land hereinafter mentioned make claim in person or in writing to the said land or to some interest therein to J. M. Davies, Esq., Special Officer appointed under section 28 of "The Waste Lands Ordinances of 1897, 1899, 1900, and 1903," at his office at Colombo:

Such Special Officer, in pursuance of the powers vested in him by the said Ordinances, will declare by writing under his hand that the land, to which no claim has been made, is the property of the Crown.

J. M. DAVIES,
Special Officer.

NOTE.—A claim to a right of way over the said lands or any of them is a claim to an interest in the land or lands.




Surveyor-General's Office,
Colombo, March 19, 1919.

Scale of 4 Chains to an Inch.
Anuradhapura S. O. 7—1919.

C. R. LUNDIE,
for Surveyor-General.

Description of the Land referred to.

The land commonly called or known as Dewatapara, situate in the village of Helambewewa, in the Wilachchiya tulana of the Wilachchiya korale of the Nuwaragam palata, in the North-Central Province, containing in extent 24 perches and shown as lot 45A in preliminary plan 737 and in the annexed diagram and bounded as follows : on the north by Helembewewa Puranawela claimed by Menikrala Vidanege Bairala and others, Kotuwela claimed by Pinhamige Appurala and another ; on the east by Tisbambe declared to be the property of the Crown under the Waste Lands Ordinances ; on the south by Gangoda claimed by Menikrala Vidanege Ukku Banda and others, Horrow-ela, Gangoda claimed by Menikrala Vidanege Ukku Banda and others ; on the west by Wewkandeadithiha (reservation for bund) declared to be the property of the Crown under the Waste Lands Ordinances.



Surveyor-General's Office,
Colombo, March 29, 1919.

Scale of 4 Chains to an Inch.
Anuradhapura S. O. 8—1919.

C. R. LUNDIE,
for Surveyor-General.

Colombo Notice No. 7,223.

Notice under "The Waste Lands Ordinances of 1897, 1899, 1900, and 1903."

TAKE notice that unless within three months from May 16, 1919, the persons, if any, who claim any interest in the land hereinafter mentioned appear before the Assistant Government Agent of the Colombo and Negombo Districts of the Western Province, at his office in Colombo, and make claim in person or in writing to the said land or to some interest therein :

Such Assistant Government Agent, in pursuance of the powers in him vested by the said Ordinances, will declare by writing under his hand that the said land, to which no claim has been made, is the property of the Crown.

G. S. WODEMAN,
Assistant Government Agent.

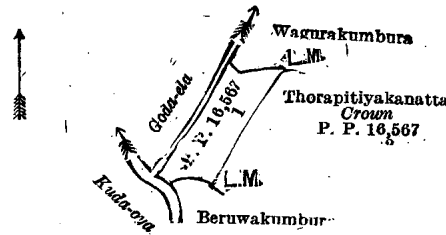
Description of the Land referred to.

The following lot situated in the village of Kandalama, in Udugaha pattu of Hapitigam korale in the Negombo District, of the Western Province, as described in the annexed diagram :—

Preliminary plan 16,567.

| Lot. | Name of Land. | Extent, A. B. P. |
|------|--|------------------|
| 1 | Thorapitiyakanatta (reservation for ela) | 0 1 1 |

and bounded as follows : on the north by Wagurukumbura claimed by D. Juwanis Tennakoon ; on the south-east by Thorapitiyakanatta claimed by the Crown (P. P. 16,567/2) ; on the south by Beruwakumbura claimed by T. Podisinnop ; on the south-west by Kudaya ; and on the north-west by Goda-ela.



Surveyor-General's Office,
Colombo, February 8, 1919.

Scale of 4 Chains to an Inch.

C. H. VINCE,
for Surveyor-General.

Puttalam Notice No. 7,229.

Notice under "The Waste Lands Ordinances of 1897, 1899, 1900, and 1903."

TAKE notice that unless within three months from May 16, 1919, the persons, if any, who claim any interest in the lands hereinafter mentioned or in any one or more of such lands appear before the Assistant Government Agent of the Puttalam and Chilaw Districts of the North-Western Province, at his office in Puttalam, and make claim in person or in writing to the said lands or any of them or to some interest therein:

Such Assistant Government Agent, in pursuance of the powers in him vested by the said Ordinances, will declare by writing under his hand that the said lands, or such of them to which no claim has been made, are the property of the Crown.

W. E. WAIT,
Assistant Government Agent.

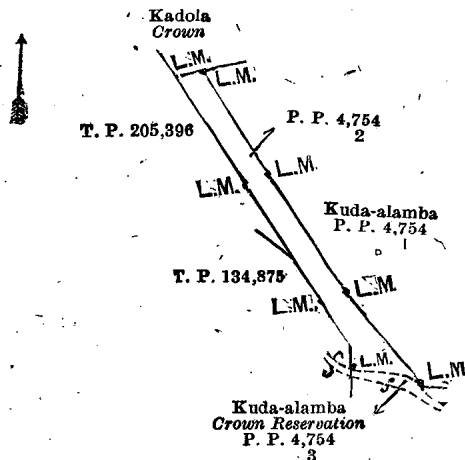
Description of the Lands referred to.

The following lots situated in the village of Welihena, in Munnessaram pattu south of Pitigal korale north in the District of Chilaw, of the North-Western Province, as described in the annexed diagrams:—

I.—Preliminary plan 4,754.

| Lot. | Name of Land. | Extent, A. R. P. |
|------|---|------------------|
| 2 | Kuda-alamba (reservation for means of access) | 0 1 24 |

and bounded as follows: on the north by Kadola claimed by the Crown, on the east by Kuda-alamba sold by the Crown to D. R. W. Goonewardene (P. P. 4,754/1); on the south by Kuda-alamba Crown reservation (P. P. 4,754/3); on the west by lands described in title plans Nos. 134,875 and 205,396.



Surveyor-General's Office,
Colombo, January 16, 1919.

Scale of 4 Chains to an Inch.

C. H. VINCE,
for Surveyor-General.

II.—Preliminary plan 4,754.

| Lot. | Name of Land. | Extent, A. R. P. |
|------|-----------------------------------|------------------|
| 6 | Kadola (reservation for the lake) | 5 1 26 |

and bounded as follows; on the north by Kadola claimed by the Crown; on the east by the Chilaw lake; on the south by road to ferry; on the west by Kuda-alamba Crown reservation (P. P. 4,754/3); Kadola sold by the Crown to W. E. V. de Rooy and another (P. P. 4,754/4) and Kadola sold by the Crown to D. R. W. Goonewardene (P. P. 4,754/5).

[For Diagram see page 662.]

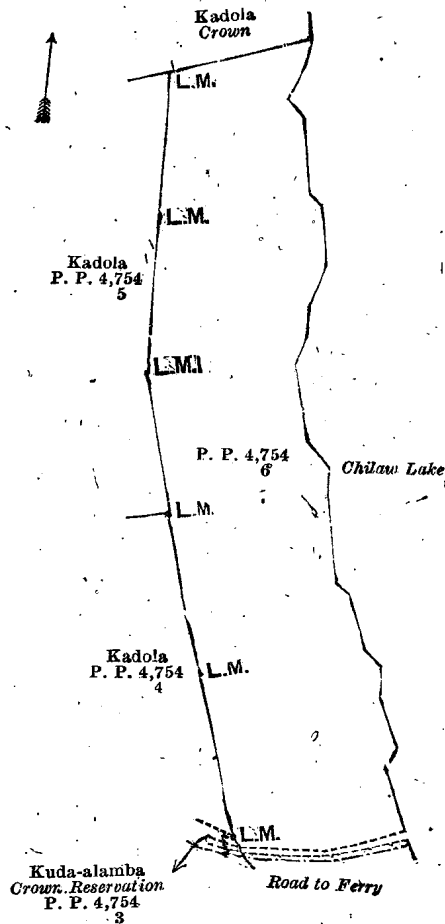
Puttalam Notice No. 7,230.

Notice under "The Waste Lands Ordinances of 1897, 1899, 1900, and 1903."

TAKE notice that unless within three months from May 16, 1919, the persons, if any, who claim any interest in the land hereinafter mentioned appear before the Assistant Government Agent of the Puttalam and Chilaw Districts of the North-Western Province, at his office in Puttalam, and make claim in person or in writing to the said land or to some interest therein:

Such Assistant Government Agent, in pursuance of the powers in him vested by the said Ordinances, will declare by writing under his hand that the said land, to which no claim has been made, is the property of the Crown.

W. E. WAIT,
Assistant Government Agent.



Surveyor-General's Office,
Colombo, January 16, 1919.

Scale of 4 Chains to an Inch.

C. H. VINCE,
for Surveyor-General.

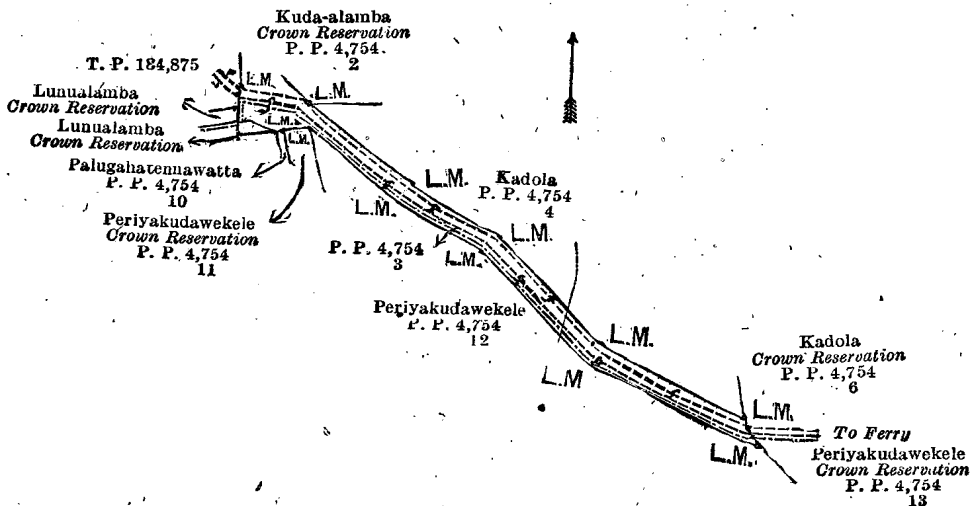
Description of the Land referred to.

The following lot situated in the villages of Welihena and Ambakandawila, in Munnessaram pattu south of Pitigal korale north in the Chilaw District, of the North-Western Province, as described in the annexed diagram:—

Preliminary plan 4,754.

| Lot. | Name of Land. | Extent, A. R. P. |
|------|---|------------------|
| 3 | Kuda-alamba (reservation for means of access) | 0 2 2 |

and bounded as follows : on the north by Kuda-alamba Crown reservation (P. P. 4,754/2), Kadola sold by the Crown to W. E. V. de Rooy and another (P. P. 4,754/4) ; on the east by Kadola Crown reservation (P.P. 4,754/5), road to ferry and Periyakudawekele Crown reservation (P. P. 4,754/13) ; on the south by Periyakudawekele sold by the Crown to W. E. V. de Rooy and another (P. P. 4,754/12), Periyakudawekele Crown reservation (P.P. 4,754/11), Palugahatennawatta, land unclaimed by the Crown (P. P. 4,754/10), and Lunualamba Crown reservation ; on the west by Lunualamba Crown reservation, land described in title plan 134,875 and road to ferry.



Surveyor-General's Office,
Colombo, January 16, 1919.

Scale of 4 Chains to an Inch.

C. H. VINCE,
for Surveyor-General.

Puttalam Notice No. 7,231.

Notice under "The Waste Lands Ordinances of 1897, 1899, 1900, and 1903."

TAKE notice that unless within three months from May 16, 1919, the persons, if any, who claim any interest in the lands hereinafter mentioned or in any one or more of such lands appear before the Assistant Government Agent of the Puttalam and Chilaw Districts of the North-Western Province, at his office in Puttalam, and make claim in person or in writing to the said lands or any of them or to some interest therein:

Such Assistant Government Agent, in pursuance of the powers in him vested by the said Ordinances, will declare by writing under his hand that the said lands, or such of them to which no claim has been made, are the property of the Crown.

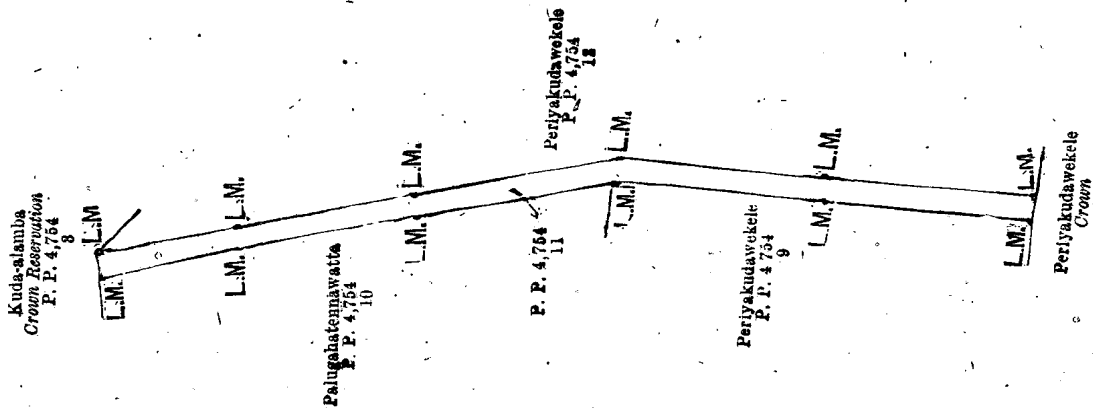
W. E. WAIT,
Assistant Government Agent.

Description of the Lands referred to.

The following lots situated in the village of Ambakandawila, in Munnesanram pattu south of Pitigal korale north, in the Chilaw District, of the North-Western Province, as described in the annexed diagrams:—

| Lot. | Name of Land. | I.—Preliminary plan 4,754. | Extent, A. R. P. |
|------|---|----------------------------|------------------|
| 11 | Periyakudawekele (reservation for a road) | | 0 3 28 |

and bounded as follows: on the north by Kuda-alamba Crown reservation (P. P. 4,754/3); on the east by Periyakudawekele sold by the Crown to W. E. V. de Rooy and another (P. P. 4,754/12); on the south by Periyakudawekele claimed by the Crown; on the west by Periyakudawekele sold by the Crown to W. E. V. de Rooy and another (P. P. 4,754/9), and Palugahattennawatta, land unclaimed by the Crown (P. P. 4,754/10).



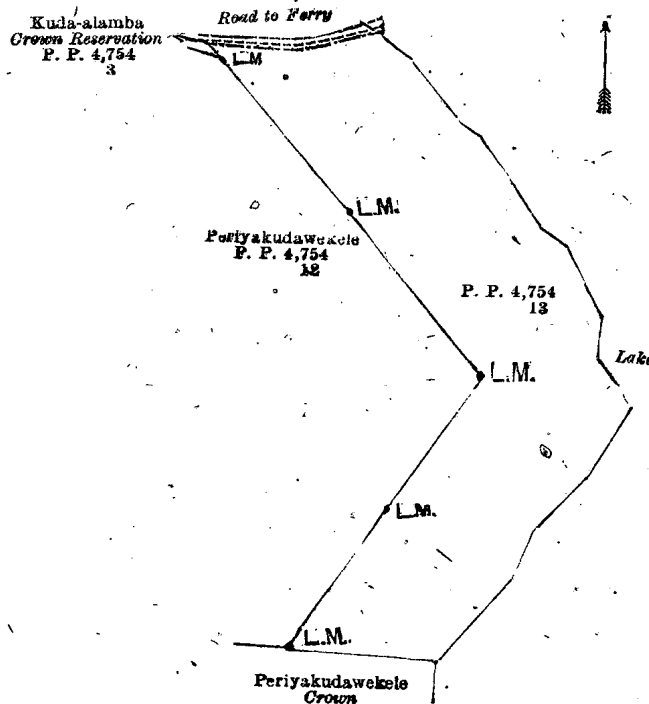
Surveyor-General's Office,
Colombo, December 5, 1918.

Scale of 4 Chains to an Inch.

C. H. VINCE,
for Surveyor-General.

| Lot. | Name of Land. | II.—Preliminary plan 4,754. | Extent, A. R. P. |
|------|---|-----------------------------|------------------|
| 13 | Periyakudawekele (reservation for the lake) | | 4 1 34 |

and bounded as follows: on the north by road to ferry; on the east by lake; on the south by Periyakudawekele claimed by the Crown; and on the west by Periyakudawekele sold by the Crown to W. E. V. de Rooy and another (P. P. 4,754/12) and Kuda-alamba Crown reservation (P. P. 4,754/3).



Surveyor-General's Office,
Colombo, December 5, 1918.

Scale of 4 Chains to an Inch.

C. H. VINCE,
for Surveyor-General.

Uva Notice No. 7,232.

Notice under "The Waste Lands Ordinances of 1897, 1899, 1900, and 1903."

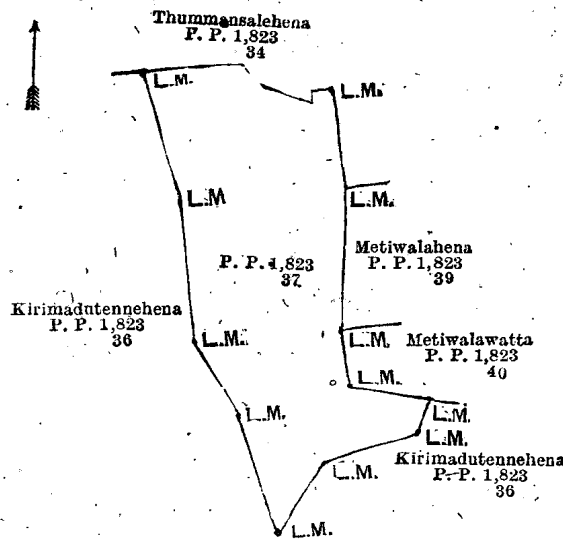
TAKE notice that unless within three months from May 16, 1919, the persons, if any, who claim any interest in the land hereinafter mentioned appear before the Government Agent of the Province of Uva and make claim to the said land or to some interest therein:

Such Government Agent, in pursuance of the powers in him vested by the said Ordinances, will declare by writing under his hand that the said land, to which no claim has been made, is the property of the Crown.

F. BARTLETT,
Government Agent.

Description of the Land referred to.

The land commonly called or known as Kirimadutennehena, situated in the village of Bokanoruwa, in the Wiyaluwa korale of Wiyaluwa division, in the Badulla District, Province of Uva, containing in extent 2 acres 3 roods and 2 perches, shown as lot 37 in preliminary plan 1,823 and in the annexed diagram; and bounded as follows: on the north by Thummansalehena (lot 34 in preliminary plan 1,823 claimed by Weliarawe Kuma; on the east by Metiwalahena (lot 39 in Preliminary plan 1,823) claimed by Rannaide, Metiwalawatta (lot 40 in preliminary plan 1,823) claimed by Rannaide, and Kirimadutennehena (lot 36 in preliminary plan 1,823) claimed by Aruma Naide; on the south by Kirimadutennehena (lot 36 in preliminary plan 1,823) claimed by Aruma Naide; and on the west y Kirimadutennehena (lot 36 in preliminary plan 1,823) claimed by Aruma Naide.



Scale of 4 Chains to an Inch.

Surveyor-General's Office,
Colombo, February 4, 1919.

C. H. VINCE,
for Surveyor-General.

FINAL ORDERS.

Order under Section 2 of "The Waste Lands Ordinances of 1897, 1899, 1900, and 1903," declaring Land to be Crown Property.

In the matter of the land commonly called or known as Baragewattepitakattiya (reservation for minor road), situate in the village of Badureliya, in Maha pattuwa south of Pasdun korale east of the Kalutara District, in the Western Province, and of "The Waste Lands Ordinances of 1897, 1899, 1900, and 1903."

THE notice required by section 1 of "The Waste Lands Ordinances of 1897, 1899, 1900, and 1903," having been duly published in manner prescribed by that section in respect of the above-named land (*vide* Notice No. 7,055), and no claim having been made to the said land or to any interest therein within the period of three months from the date specified in the said notice, I, Charles Valentine Brayne, Assistant Government Agent of the Kalutara District, under and by virtue of the powers vested in me in that behalf by section 2 of the said Ordinances, do hereby on this 29th day of March, 1919, order and declare that the said land, as more fully described herein below, situate in the village of Badureliya, in Maha pattuwa south of Pasdun korale east of the Kalutara District, in the Western Province, and shown as lot 6453 in preliminary plan 15,793 and in the annexed diagram, and containing in extent 1 rood and 11 perches, is the property of the Crown.

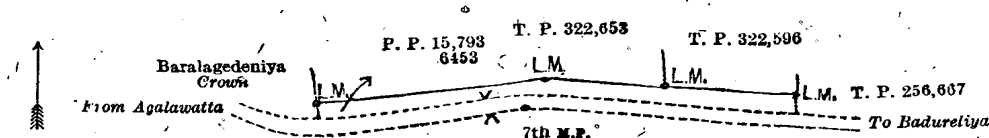
Description of the Land referred to.

The following lot situated in the village of Badureliya, in Maha pattuwa south of Pasdun korale east of the Kalutara District, in the Western Province, as described in the annexed diagram:—

Preliminary plan 15,793.

| Lot. | Name of Land. | Extent, A. R. P. |
|------|---|------------------|
| 6453 | Baragewattepitakattiya (reservation for minor road) | 0 1 11 |

and bounded as follows: on the north by the lands depicted in title plans Nos. 322,653 and 322,596; on the east by the land depicted in title plan No. 256,667; on the south by the road from Agalawatta to Badureliya; on the west by Baralagedeniya claimed by the Crown.



Scale of 4 Chains to an Inch.

Surveyor-General's Office,
Colombo, July 3, 1918.

March 29, 1919.

C. V. BRAYNE,
Assistant Government Agent.

C. H. VINCE,
for Surveyor-General.

**Order under Section 2 of "The Waste Lands Ordinances of 1897, 1899, 1900, and 1903,"
declaring Land to be Crown Property.**

In the matter of the land commonly called or known as Kekunagodella (reservation for footpath), situate in the village of Paragoda, in Gangaboda pattuwa of Pasdun korale east of the Kalutara District, in the Western Province, and of "The Waste Lands Ordinances of 1897, 1899, 1900, and 1903."

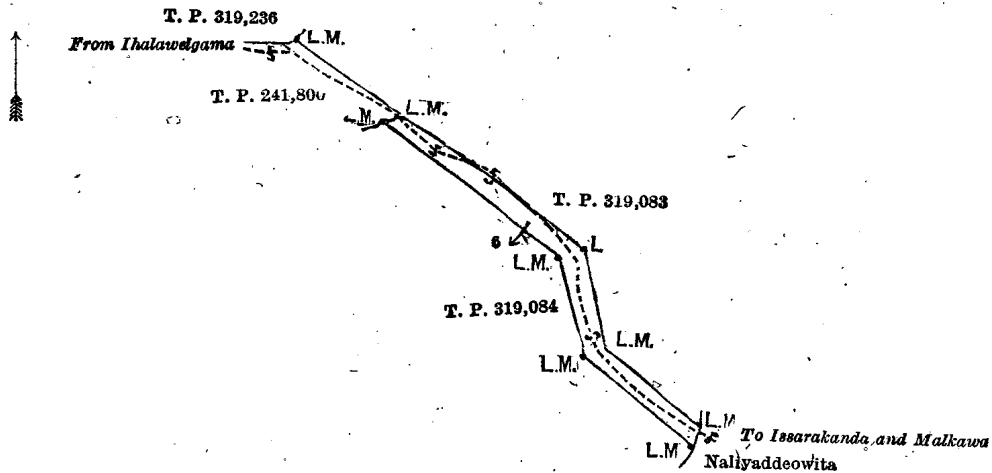
THE notice required by section 1 of "The Waste Lands Ordinances of 1897, 1899, 1900, and 1903," having been duly published in manner prescribed by that section in respect of the above-named land (*vide* Notice No. 7,008), and no claim having been made to the said land or to any interest therein within the period of three months from the date specified in the said notice, I, Charles Valentine Brayne, Assistant Government Agent of the Kalutara District, under and by virtue of the powers vested in me in that behalf by section 2 of the said Ordinances, do hereby on this 27th day of March, 1919, order and declare that the said land, as more fully described herein below, situate in the village of Paragoda, in Gangaboda pattuwa of Pasdun korale east of the Kalutara District, in the Western Province, and shown as lot 6 in preliminary plan 16,054 and in the annexed diagram, and containing in extent 1 rood and 28 perches, is the property of the Crown.

Description of the Land referred to.

The following lot situated in the village of Paragoda, in Gangaboda pattuwa of Pasdun korale east of the Kalutara District, in the Western Province, as described in the annexed diagram:—

| Lot | Name of Land. | Preliminary plan 16,054 | Extent, A. R. P. |
|-----|--|-------------------------|------------------|
| 6 | Kekunagodella (reservation for footpath) | | 0 1 28 |

and bounded as follows: on the north by the lands depicted in title plans Nos. 319,236, 319,083; on the east by the land depicted in title plan No. 319,083, Naliyaddeowita claimed by Odris Fernando and another; on the south by the land depicted in title plan No. 319,084; on the west by the lands depicted in title plans Nos. 319,084, 241,800.



Surveyor-General's Office,
Colombo, May 16, 1917.

Scale of 4 Chains to an Inch.

G. K. THORNHILL,
for Surveyor-General.

March 27, 1919.

C. V. BRAYNE,
Assistant Government Agent.

**Order under Section 2 of "The Waste Lands Ordinances of 1897, 1899, 1900, and 1903,"
declaring Land to be Crown Property.**

In the matter of the land commonly called or known as Mahaelagodella (reservation for ela and footpath), situate in the village of Yatagampitiya, in Gangaboda pattuwa of Pasdun korale east of the Kalutara District, in the Western Province, and of "The Waste Lands Ordinances of 1897, 1899, 1900, and 1903."

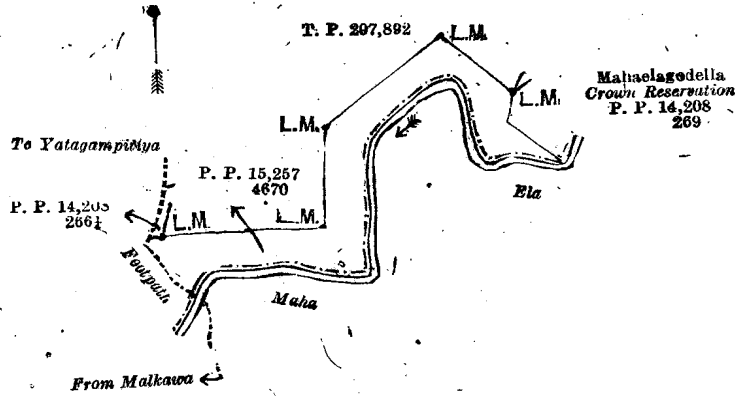
THE notice required by section 1 of "The Waste Lands Ordinances of 1897, 1899, 1900, and 1903," having been duly published in manner prescribed by that section in respect of the above-named land (*vide* notice No. 7,044), and no claim having been made to the said land or to any interest therein within the period of three months from the date specified in the said notice, I, Charles Valentine Brayne, Assistant Government Agent of the Kalutara District, under and by virtue of the powers vested in me in that behalf by section 2 of the said Ordinances, do hereby on this 29th day of March, 1919, order and declare that the said land, as more fully described herein below, situate in the village of Yatagampitiya, in Gangaboda pattuwa of Pasdun korale east of the Kalutara District, in the Western Province, and shown as lot 4670 in preliminary plan 15,257 and in the annexed diagram, and containing in extent 3 roods and 36 perches, is the property of the Crown.

Description of the Land referred to.

The following lot situated in the village of Yatagampitiya, in Gangaboda pattuwa of Pasdun korale east of the Kalutara District, in the Western Province, as described in the annexed diagram:—

| Lot. | Name of Land. | Preliminary plan 15,257. | Extent, A. R. P. |
|------|---|--------------------------|------------------|
| 4670 | Mahaelagodella (reservation for ela and footpath) | | 0 3 36 |

and bounded as follows: on the north by Mahaelamoderagodella (lot 266½ in preliminary plan 14,208), the land depicted in title plan 297,892; on the east by Mahaelagodella, Crown reservation (lot 269 in preliminary plan 14,208); on the south by the Maha-ela; on the west by footpath from Molkawa to Yatagampitiya.



Surveyor-General's Office,
Colombo, July 2, 1918.

Scale of 4 Chains to an Inch.

C. H. VINCE,
for Surveyor-General.

March 29, 1919.

C. V. BRAYNE,
Assistant Government Agent.

**Order under Section 4, Sub-section (1), of "The Waste Lands Ordinances of 1897, 1899, 1900, and 1903,"
declaring Land to be Crown Property.**

In the matter of the land commonly called or known as Tummanhandiyawatta (path reservation), situate in the village of Kotapola, in the Morawak korale of the Matara District, in the Southern Province, and of "The Waste Lands Ordinances of 1897, 1899, 1900, and 1903."

WHEREAS in pursuance of section 1 of the said Ordinances it was duly notified on the 18th day of October, 1918, that if no claim to the land commonly called or known as Tummanhandiyawatta (path reservation), situate in the village of Kotapola, in the Morawak korale of the Matara District, in the Southern Province, containing in extent 34 perches, and shown as lot 220A2 in block survey preliminary plan 45, as described in the annexed diagram, was made to the Assistant Government Agent, Matara, within the period of three months from the date specified in such notice, such land would be declared the property of the Crown, and dealt with on account of the Crown (*vide* Notice No. 7,037):

And whereas Korawage Jayan *alias* Carolis of Kotapola made claim thereto, and whereas the said claimant has withdrawn his claim to the said land, I, Thomas Reid, Assistant Government Agent, Matara, under and by virtue of the powers vested in me in that behalf by section 4 of the said Ordinance No. 1 of 1899, do hereby on this 12th day of February, 1919, order and declare, under section 4, sub-section (1), of the said Ordinances, that the said land, as more fully described herein below, is the property of the Crown.

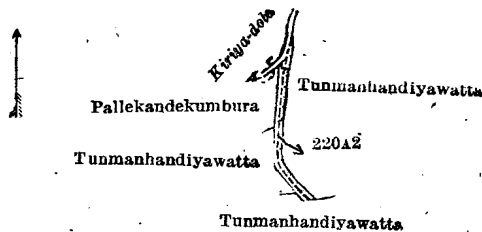
Description of the Land referred to.

The following lot situated in the village of Kotapola, in the Morawak korale of the Matara District, in the Southern Province, as described in the annexed diagram:—

Block survey preliminary plan 45.

| Lot. | Name of Land. | Extent, A. R. P. |
|-------|---------------------------------------|------------------|
| 220A2 | Tummanhandiyawatta (path reservation) | 0 0 34 |

and bounded as follows: on the north by Kiriya-dola; on the east and south by Tummanhandiyawatta claimed by K. Jayan *alias* Carolis; and on the west by Tummanhandiyawatta claimed by K. Jayan *alias* Carolis, and Pallekandekumbura claimed by K. Dowan and others.



Surveyor-General's Office,
Colombo, August 9, 1918.

Scale of 8 Chains to an Inch.

C. R. LUNDIE,
for Surveyor-General.

February 12, 1919.

T. REID,
Assistant Government Agent.

LAND SALES IN THE SOUTHERN PROVINCE.

No. 3,536, S. P.—The Government Agent, Southern Province, will on Tuesday, November 4, 1919, at 1 P.M., at his office in Galle Kacheheri, put up to auction, for sale or settlement, or will otherwise dispose of, the under-mentioned portions of Crown land, in accordance with the regulations of Government regarding land sales. Eleven allotments of land situated in the Bentota-Walallawiti korale division of the Galle District of the Southern Province.

Preliminary plan 10,724. Village—Yatagala. Claimants—H. H. Saineris and others.

| Lot. | Name of Land. | Name of Applicant. | Description. | Extent. | | | Upset price per acre, Rs. |
|---|--|--|-----------------------------------|---------|----|----|---------------------------|
| | | | | A. | R. | P. | |
| 1 | Haduweladuwa-addarakumbura | — | Paddy | 0 | 0 | 37 | 40 |
| 2 | Haduwellakumbura | — | do. | 5 | 2 | 24 | 40 |
| Preliminary plan 10,818. Village—Goluwamulla. Claimant—Crown. | | | | | | | |
| 1 | Annasigalgodewatta | — | Garden | 0 | 0 | 29 | 45 |
| 2 | Annasigalgodekele | Opata Kankanange Wattuhami of Ambagahaduwa | Jungle | 1 | 0 | 11 | 50 |
| 3 | Do. | — | do. | 0 | 0 | 23 | —* |
| 4 | Do. | — | do. | 0 | 3 | 13 | 50 |
| Preliminary plan 10,945. Village—Galtuduwa. Claimant—Crown. | | | | | | | |
| 1 | Eluwalagodella or manana | Hiddadura Awneris de Zoysa of Kosgoda | Jungle | 0 | 3 | 38 | 100† |
| Preliminary plan 11,080. Village—Pitigala. Claimant—Crown. | | | | | | | |
| 1 | Dikkele <i>alias</i> Morendigoda | Jayasinghe Endoris of Uhanowita | Jungle | 1 | 2 | 17 | 105† |
| 2 | Morendigodakele | Atukoralage Don Neeris of Hattaka | do. | 1 | 0 | 25 | 105† |
| Preliminary plan 11,103. Village—Wattehena. Claimant—Crown. | | | | | | | |
| 1 | Dehigahahenedeniya <i>alias</i> Dehigahahenenanana | — | Open high land | 0 | 1 | 13 | —* |
| 2 | Dehigahahenedeniya | Don Girigoris de Silva Gunawardena of Porowagama | Deniya | 1 | 0 | 5 | 90 |
| 3 | Dehigahahena | — | Open high land | 0 | 0 | 4 | 80 |
| Preliminary plan 11,113. Village—Hipankanda. Claimant—Crown. | | | | | | | |
| 1 | Nagasgodellewatta | Sendiyahakuru Kaiso | Contains coconut trees Plantation | 1 | 0 | 11 | 80 |
| | | | | | | | 1.40 |

* Reservation (not for sale).

† With mining rights Rs. 300 per acre.

Further information regarding these lots can be obtained from the Government Agent, Southern Province, and their plans from the Surveyor-General.

Colonial Secretary's Office,
Colombo, May 9, 1919.

A. S. PAGDEN,
Acting Colonial Secretary.

No. 3,537, S. P.—The Assistant Government Agent, Marara, will on Saturday, June 28, 1919, at 10 A.M., at his office in Akuressa Resthouse, put up to auction, for sale or settlement, or will otherwise dispose of, the under-mentioned portions of Crown land, in accordance with the regulations of Government regarding land sales. Fifteen allotments of land situated in the Weligam korale division of the Matara District of the Southern Province.

Preliminary plan 10,793. Villages—Mirisa North and Denepitiya.

| Lot. | Name of Land. | Name of Applicant. | Description. | Extent. | | | Upset price per acre, Rs. |
|--|---|--------------------|--------------|---------|----|----|---------------------------|
| | | | | A. | R. | P. | |
| 1 | Kosgahawatta | — | Garden | 0 | 2 | 1 | 60 |
| 2 | Kumagedeniyahena | — | Jungle | 5 | 1 | 24 | 65 |
| 3 | Kosgahawatta | — | Garden | 0 | 1 | 34 | 65 |
| 4 | Kumagedeniyahena | Abraham Silva | Jungle | 5 | 0 | 22 | 65 |
| 5 | Miligedeniyawatta | — | Garden | 0 | 1 | 36 | 65 |
| 6 | Beligahahenawatta | — | do. | 0 | 1 | 3 | 70 |
| 7 | Ambagahakoratuwa | — | do. | 0 | 1 | 17 | 65 |
| 8 | Malikadeniyaaddaraowita | — | do. | 0 | 2 | 12 | 70 |
| 10 | Batalahena | Babunhamy | Jungle | 0 | 1 | 37 | 65 |
| Preliminary plan 10,883. Village—Kotadupe. | | | | | | | |
| 2 | Divelagodahena | H. L. Danniya | Jungle | 1 | 0 | 21 | 60 |
| 3 | Do. | — | Citronella | 0 | 1 | 3 | 60 |
| Final village plan 548. Village—Kohugoda. | | | | | | | |
| 11v | Indureatmage | — | Jungle | 0 | 3 | 26 | 60 |
| Final village plan 180. Village—Kiyanduwa. | | | | | | | |
| 4A | Annasigalahena <i>alias</i> Annasigalalawela | — | Jungle | 0 | 3 | 34 | 85 |
| 4c | Do. | — | Garden | 0 | 0 | 8 | 400 |
| Final village plan 551. Village—Bopitiya. | | | | | | | |
| 1H | Koratuwamullehena <i>alias</i> Koratuwamullekanatte | M. Hendrick Appu | Jungle | 1 | 0 | 6 | 60 |

Further particulars regarding these lands can be obtained from the Assistant Government Agent, Matara, and the plans of them from the Surveyor-General.

Colonial Secretary's Office,
Colombo, May 13, 1919.

A. S. PAGDEN,
Acting Colonial Secretary.

The Government Agent, Southern Province, Galle, is prepared to receive on or before July 31, 1919, at the Galle Kachcheri, written applications for the lease in perpetuity from September 5, 1919, of the under-mentioned portions of Crown land to be planted with the products noted against each lot. No such application will be entertained unless the applicant gives his full name and address and until he makes with the Government Agent a deposit of survey fees as noted against each lot. Such deposit will not be returned until the lease of the land has been sold or until it has been decided by the Government Agent that it will not be sold.

On Tuesday, August 5, 1919, at 1 P.M., at the Galle Kachcheri, the sale of the lease will be put up to auction in accordance with the regulations of Government regarding the lease of Crown lands, but the bidding shall be confined to the original applicant and those other applicants whose applications shall have been made in the manner above specified.

The conditions of lease of the under-mentioned lots are obtainable on application from the Government Agent, and their plans from the Surveyor-General.

Five allotments of land situated in the villages noted below in the Four Gravets of the Galle District, Southern Province.

| Lot. | Name of Land. | Name of Applicant. | Extent. | Rent for each | | Survey fees | Upset |
|--|---------------------------|--|----------|--|-------------------------------------|-------------|--------|
| | | | | of the first 6 years per acre. | of the remaining 24 years per acre. | | |
| | | | A. R. P. | Rs. c. | Rs. c. | Rs. c. | Rs. c. |
| 1 | Gajanayakagoda | M. A. de Silva of Akmimana | 2 0 3 | 5 20 | 18 20 | 4 0 | 20 0* |
| Preliminary plan 10,517. Situation—Niyagama. Description—Jungle. | | | | | | | |
| 1 | Bussehenekanda | Uduma Lebbe Marikkar Mohamed of Talapitiya | 4 0 36 | 2 0 | 7 0 | 4 0 | 10 0* |
| 2 | Do. | do. | 1 0 3 | 2 0 | 7 0 | 5 0 | 11 0* |
| 3 | Do. | — | — | (Land unclaimed by Crown; will not be leased.) | | | |
| 4 | Koulahena or Kehelgashena | Mr. John Peter de Silva Adihetty of Akmimana | 20 2 12 | 1 80 | 6 30 | 3 0 | 8 50* |
| 5 | Do. | Kalu Arachchige James Francis of Fort, Galle | 3 2 35 | 1 80 | 6 30 | 4 0 | 9 50* |

* Products: tea and rubber.

Colonial Secretary's Office,
Colombo, May 9, 1919.

A. S. PAGDEN,
Acting Colonial Secretary.

The Government Agent, Southern Province, Galle, is prepared to receive on or before July 31, 1919, at the Galle Kachcheri, written applications for the lease in perpetuity from September 12, 1919, of the under-mentioned portions of Crown land to be planted with the products noted against each lot. No such application will be entertained unless the applicant gives his full name and address, and until he makes with the Government Agent a deposit of survey fees as noted against each lot. Such deposit will not be returned until the lease of the land has been sold, or until it has been decided by the Government Agent that it will not be sold.

On Tuesday, August 12, 1919, at 1 P.M., at the Galle Kachcheri, the sale of the lease will be put up to auction in accordance with the regulations of Government regarding the lease of Crown lands, but the bidding shall be confined to the original applicant and those other applicants whose applications shall have been made in the manner above specified.

The conditions of lease of the under-mentioned lots are obtainable on application from the Government Agent, Southern Province, and their plans from the Surveyor-General.

Fifteen allotments of land situated in the villages noted below in the Bentota-Walallawiti korale of the Galle District, Southern Province.

| Lot. | Name of Land. | Name of Applicant. | Extent. | Rent for each | | Survey fees | Upset |
|---|----------------------|---|----------|------------------------------------|--|-------------|--------|
| | | | | first 6 years per year per acre. | of the remaining 24 years per year per acre. | | |
| | | | A. R. P. | Rs. c. | Rs. c. | Rs. c. | Rs. c. |
| 1 | Pattiyakandekoratuwa | Sittarage Baban Appu of Amugoda | 1 0 3 | 1 40 | 4 90 | 4 0 | 8 50* |
| 2 | Do. | — | 1 2 1 | (Will be leased with lot No. 1.)* | | | |
| Preliminary plan 10,970. Situation—Kobeiduwa. Description—Low jungle. | | | | | | | |
| 1 | Polekumburekele | A. A. Seneviratna, Notary Public of Elpitiya | 1 3 21 | 1 70 | 5 95 | 5 0 | 10 50† |
| Preliminary plan 11,031. Situation—Wattehena. Description—Deniya. | | | | | | | |
| 1 | Galpotthe-ekadeniya | Vitana Achehi Abeydiris of Wattehena | 2 0 24 | 1 50 | 5 25 | 4 0 | 8 50* |
| 2 | Do. | — | 0 0 3 | (Reservation; will not be leased.) | | | |
| 3 | Do. | — | 0 3 35 | (do.) | | | |
| Preliminary plan 11,041. Situation—Goluwamulla. Description—Jungle. | | | | | | | |
| 1 | Kekirikandekole | Mr. J. M. Alles of Temple View, Ward place, Colombo | 5 1 16 | 1 40 | 4 90 | 4 0 | 8 50* |
| Preliminary plan 11,061. Situation—Rantotuwila. Description—Jungle. | | | | | | | |
| 1 | Addantudugodakele | Daniel de Silva Nagahawatta of Bentota | 4 0 24 | 0 90 | 3 15 | 4 0 | 7 0* |
| 2 | Do. | — | 0 1 20 | (Reservation; will not be leased.) | | | |
| 3 | Do. | — | 0 0 18 | (do.) | | | |
| Preliminary plan 11,062. Situation—Kudauragaha. Description—Low jungle. | | | | | | | |
| 1 | Katukitūlduwa | R. B. Sidoris Appu and S. D. Pelis of Yalagama | 1 0 13 | 1 0 | 3 50 | 4 0 | 7 0* |
| 2 | Do. | — | 2 0 6 | (Will be leased with lot No. 1.)* | | | |

| Lot. | Name of Land. | Name of Applicant. | Extent. | Rent for the / Rent for each Survey fees | | | |
|------|---------------------|---|----------|--|--|------------------------------|-------------------------|
| | | | | first 6 years per year per acre. | of the remain- ing 24 years per year per acre. | per acre or part of an acre. | Upset premium per acre. |
| | | | A. R. P. | Rs. c. | Rs. c. | Rs. c. | Rs. c. |
| 1 | Kelantotukanda | M. A. Namadhara Tissa of Mahawila | 2 0 11 | 1 10 | 3 85 | 4 0 | 7 50* |
| 6 | Do. | — | 1 3 13 | (Will be leased with lot No. 1.)* | | | |
| 1 | Millagahadolakele | M. D. Zoysa Wijesinha, Peon, Village Tribunal, Bentota-Walallawiti korale | 3 3 12 | 1 40 | 4 90 | 4 0 | 8 50* |
| 2 | Millagahadolamanana | — | 0 1 0 | (Reservation; will not be leased.) | | | |
| 3 | Do. | M. D. Zoysa Wijesinha, Peon, Village Tribunal, Bentota-Walallawiti korale | 1 0 37 | 0 80 | 2 80 | 5 0 | 7 50* |
| 4 | Induruwala | — | 0 0 22 | (Reservation; will not be leased.) | | | |
| 1 | Dikumullakele | G. W. Silva of Alutgama | 7 2 13 | 2 20 | 7 70 | 4 0 | 11 0† |
| 1 | Marakgodakanda | — | 73 2 23 | 2 0 | 7 0 | 3 0 | 9 0* |
| 2 | Do. | — | 0 1 8 | (Reservation; will not be leased.) | | | |
| 3 | Do. | — | 83 0 20 | 2 0 | 7 0 | 3 0 | 9 0* |
| 4 | Do. | — | 1 1 5 | (Reservation; will not be leased.) | | | |
| 5 | Do. | — | 0 2 6 | (do. do.) | | | |
| 6 | Do. | — | 1 0 18 | (do. do.) | | | |

* Products: rubber, tea, or coconut.

† Products: rubber, tea, cinnamon, or coconut.

Colonial Secretary's Office,
Colombo, May 9, 1919.A. S. PAGDEN,
Acting Colonial Secretary.

THE Government Agent, Southern Province, Galle, is prepared to receive on or before July 31, 1919, at the Galle Kachcheri, written applications for the lease in perpetuity from September 7, 1919, of the under-mentioned portions of Crown land to be planted with the products noted against each lot. No such application will be entertained unless the applicant gives his full name and address and until he makes with the Government Agent a deposit of survey fees as noted against each lot. Such deposit will not be returned until the lease of the land has been sold or until it has been decided by the Government Agent that it will not be sold.

On Thursday, August 7, 1919, at 1 P.M., at the Galle Kachcheri, the sale of the lease will be put up to auction in accordance with the regulations of Government regarding the lease of Crown lands, but the bidding shall be confined to the original applicant and those other applicants whose applications shall have been made in the manner above specified.

The conditions of lease of the under-mentioned lots are obtainable on application from the Government Agent, and their plans from the Surveyor-General.

Twenty-nine allotments of land situated in the villages noted below in the Talpe pattu of the Galle District, Southern Province.

| Lot. | Name of Land. | Name of Applicant. | Extent. | Rent for the / Rent for each Survey fees | | | |
|------|--------------------------|--------------------------------------|----------|--|--|------------------------------|-------------------------|
| | | | | first 6 years per year per acre. | of the remain- ing 24 years per year per acre. | per acre or part of an acre. | Upset premium per acre. |
| | | | A. R. P. | Rs. c. | Rs. c. | Rs. c. | Rs. c. |
| 1 | Hengalabedda | Mr. S. M. N. Markar, Jeweller, Galle | 6 3 23 | 1 30 | 4 55 | 4 0 | 8 0* |
| 2 | Hengalabedda-addarawatta | Mr. S. M. N. Markar, Jeweller, Galle | — | (Land unclaimed by Crown; will not be leased.) | | | |
| 3 | Hengalabedda | Mr. S. M. N. Markar, Jeweller, Galle | 1 0 39 | (Reservation; will not be leased.) | | | |
| 15 | Do. | do. | 13 3 3 | 1 50 | 5 25 | 3 0 | 50* |
| 17 | Hengalabedda | Mr. S. M. N. Markar, Jeweller, Galle | 5 3 0 | 1 50 | 5 25 | 4 0 | 8 50* |
| 21 | Do. | do. | 24 1 19 | 1 50 | 5 25 | 3 0 | 7 50* |
| 23 | Hengalabedda | Mr. S. M. N. Markar, Jeweller, Galle | 3 1 16 | 1 50 | 5 25 | 4 0 | 8 50* |
| 24 | Hengalabedda | Mr. S. M. N. Markar, Jeweller, Galle | 0 3 23 | (Reservation; will not be leased.) | | | |
| 25 | Hengalabedda | Mr. S. M. N. Markar, Jeweller, Galle | 0 0 4 | (Reservation; will not be leased.) | | | |

| Lot. | Name of Land. | Name of Applicant. | Extent | Rent for the first 6 years per year per acre. | | Rent for each of the remaining 24 years per year per acre. | | Survey fees per acre or part of an acre. | | Upset premium per acre. | |
|--|---|---|--------|---|--------|--|--------|--|--------|-------------------------|--|
| | | | | A. R. P. | Rs. c. | Rs. c. | Rs. c. | Rs. c. | Rs. c. | | |
| Preliminary plan 10,978. Situation—Kottawa. | | | | Description—Deniya. | | | | | | | |
| 1 | Heenhorekandedeniya | Mr. P. Vettivelu of Oruppe Walauwa, Galle | 0 2 16 | (Will be leased with lot 2.)† | | | | | | | |
| Description—Forest. | | | | | | | | | | | |
| 2 | Heenhorekanda | Mr. P. Vettivelu of Oruppe Walauwa, Galle | 8 2 25 | 1 90 | 6 65 | 4 0 | 10 0† | | | | |
| 3 | Iriyagahaudumullekanda or Deniyaudumullekanda | do. | 7 1 25 | 2 40 | 8 40 | 4 0 | 11 50† | | | | |
| 4 | Do. | do. | 0 2 15 | (Reservation ; will not be leased.) | | | | | | | |
| Description—Jungle. | | | | | | | | | | | |
| 7 | Welideniya alias Bedimeda | Mr. P. Vettivelu of Oruppe Walauwa, Galle | 8 0 16 | 1 60 | 5 60 | 4 0 | 9 0† | | | | |
| Preliminary plan 11,027. Situation—Udubettawa. | | | | Description—Jungle. | | | | | | | |
| 1 | Magaliaddegodakanda | Mr. R. H. Sadiris de Silva of Dangedera | 3 0 37 | 2 0 | 7 0 | 4 0 | 10 0† | | | | |
| 2 | Do. | do. | 1 0 16 | (Will be leased with lot 1.)† | | | | | | | |
| Preliminary plan 11,050. Situation—Nabadawa. | | | | Description—Jungle. | | | | | | | |
| 1 | Ihalamulanekanda | Ketepe Kankanange Andrayas Appuhamy of Ettiligoda | 2 0 10 | 1 30 | 4 55 | 4 0 | 8 0† | | | | |
| 2 | Kalugaldeniyaduwa alias Ihalamulanekanda | Malwattehattige Agostinu Appuhami of Ettiligoda | 2 0 6 | 1 30 | 4 55 | 4 0 | 8 0† | | | | |
| 3 | Do. | — | 0 1 36 | (Reservation ; will not be leased.) | | | | | | | |
| 4 | Dolagawakekilladuwa alias Hakurudolakanda | — | 0 2 13 | (do.) | | | | | | | |
| 5 | Do. | Malwattehattige Agostinu Appuhami of Ettiligoda | 2 0 0 | 1 30 | 4 55 | 4 0 | 8 0† | | | | |
| 6 | Do. | — | 0 3 27 | (Reservation ; will not be leased.) | | | | | | | |
| Preliminary plan 11,066. Situation—Tellambure. | | | | Description—Jungle. | | | | | | | |
| 1 | Ulheneekanda | D. B. Davith of Galle | 6 0 0 | 1 50 | 5 25 | 4 0 | 8 50† | | | | |
| 2 | Do. | — | 0 0 22 | (Reservation ; will not be leased.) | | | | | | | |
| 3 | Do. | D. H. Jayawardena of Galle | 2 3 36 | 1 60 | 5 60 | 4 0 | 9 0† | | | | |
| 4 | Do. | D. B. Charles of Galle | 3 0 32 | 1 50 | 5 25 | 4 0 | 8 50† | | | | |
| 5 | Do. | D. H. Jayawardena and D. B. Charles of Galle | 3 0 24 | 1 50 | 5 25 | 4 0 | 8 50† | | | | |
| Preliminary plan 11,079. Situation—Kottawa. | | | | Description—Chena. | | | | | | | |
| 1 | Pitiyagodakanda | G. K. Tedoris of Kottawa | 1 3 34 | 1 60 | 5 60 | 5 0 | 10 0† | | | | |
| Preliminary plan 11,112. Situation—Talgampola. | | | | Description—Jungle. | | | | | | | |
| 1 | Gonsiyagodakanda | — | 0 3 34 | (Reservation ; will not be leased.) | | | | | | | |
| Situation—Udubettawa. | | | | | | | | | | | |
| 2 | Gonsiyagodakanda | — | 0 2 3 | (Reservation ; will not be leased.) | | | | | | | |
| 3 | Gonsiyagodakanda or Dikhenekanda | D. M. de Silva of Magalla | 5 2 21 | 2 0 | 7 0 | 4 0 | 10 0† | | | | |
| 4 | Gonsiyagodakanda | A. D. S. W. Goonewardena of Bataduwa | 5 1 6 | 2 0 | 7 0 | 4 0 | 10 0† | | | | |
| Situation—Talgampola. | | | | | | | | | | | |
| 6 | Gonsiyagodakanda | A. D. S. W. Goonewardena of Bataduwa | 4 2 38 | 2 0 | 7 0 | 4 0 | 10 0† | | | | |
| 7 | Do. | do. | 6 3 4 | 2 0 | 7 0 | 4 0 | 10 0† | | | | |
| 9 | Do. | D. W. Goonewardena of Bataduwa | 5 2 20 | 2 0 | 7 0 | 4 0 | 10 0† | | | | |
| 10 | Mandagalakanda | — | 0 0 26 | (Reservation ; will not be leased.) | | | | | | | |
| 11 | Do. | W. G. U. de Silva of China Garden, Galle | 2 2 38 | 2 0 | 7 0 | 4 0 | 10 0† | | | | |
| 12 | Do. | M. G. Anusara of China Garder, Galle | 1 3 16 | 2 0 | 7 0 | 4 0 | 10 0† | | | | |
| 13 | Do. | W. Don Deonis de Silva of China garden, Galle | 2 0 33 | 2 0 | 7 0 | 4 0 | 10 0† | | | | |
| 14 | Do. | L. D. G. Johannes of China Garden, Galle | 2 2 32 | 2 0 | 7 0 | 4 0 | 10 0† | | | | |
| Description—Scrub jungle. | | | | | | | | | | | |
| 16 | Mandagalakanda | A. D. S. W. Goonewardena of Bataduwa | 5 3 20 | 2 0 | 7 0 | 4 0 | 10 0† | | | | |
| Description—Jungle. | | | | | | | | | | | |
| 17 | Mandagalakanda | — | 0 0 4 | (Reservation ; will not be leased.) | | | | | | | |

* Products: coconut, jak, tea, or rubber.

† Products: coconut, tea, or rubber.

NOTICE is hereby given that on Wednesday, September 24, 1919, at 1 P.M., the Government Agent, Southern Province, will put up the sale of the lease of the under-mentioned Crown mud lands of Wellaboda pattu, at Hikkaduwa Resthouse, for a period of five years.

(2) No bidding shall be finally accepted unless the person making the same shall, on being declared the highest bidder, immediately pay to the Government Agent the full rent for five years in advance.

(3) The Government Agent will grant a permit to the purchaser, who will pay an additional sum as stamp duty on the permit.

(4) Should any error or mistake hereafter appear in the sale of the lease, the purchaser will not be entitled to claim any compensation in respect thereof.

Wellaboda Pattu.

| Lot No. | Name of Land. | Extent, B. P. Q. |
|--------------------------------|------------------------------------|------------------|
| Village—Malawenna. | | |
| 1 | Pattiyewatta-addara | 4 2 0 |
| Village—Mawadawila. | | |
| 2 | Addarakumbura | 2 3 0 |
| 3 | Amuhenelakumbura | 4 2 0 |
| 4 | Hikgahakumbura | 0 1 4 |
| Village—Kadurupe. | | |
| 5 | Welikumbura | 0 2 4 |
| 6 | Duweaddarakumbura | 0 1 0 |
| Village—Kinagahatotawelpalata. | | |
| 8A | Mandatibuwalagamaela-addarakumbura | 1 2 0 |
| 9 | Kirigahatotaedandalangakumbura | 2 0 0 |
| Village—Kosduwawelpalata. | | |
| 13 | Kerewekumbura | 2 0 0 |
| Village—Egodawela. | | |
| 16 | Gonbahahentota | 0 2 0 |
| 17 | Atolikanda-addara | 1 0 0 |
| Village—Kalugala. | | |
| 18 | Elalanga | 0 2 4 |
| 19 | Naiduwalanga | 1 0 0 |
| 20 | Boraluwetotawatteaddara | 1 0 0 |
| 21 | Watta-addara | 0 1 0 |
| Village—Kuligoda. | | |
| 22 | Kulitota-addara | 0 2 0 |
| 23 | Kulimeda-addara | 1 0 0 |
| 23A | Do. | 1 0 0 |
| 24 | Do. | 1 0 0 |
| 25 | Do. | 0 1 0 |
| 26 | Do. | 1 0 0 |
| 27 | Do. | 1 2 0 |
| 28 | Appalladuweaddara | 0 0 2 |
| 29 | Galagoda-addara | 0 0 2 |
| Village—Urawatta. | | |
| 30 | Heranagahawatteaddara | 0 0 1 |
| Village—Hikkaduwa. | | |
| 31 | Gonagalalanga | 12 0 0 |
| 32 | Indigahagawakumbura | 5 0 0 |
| 33 | Elabodakumbura | 3 0 0 |
| 36 | Mahapatana | 5 0 0 |
| Village—Imbulegoda. | | |
| 37 | Gonagaladeniya | 0 3 0 |
| Village—Kendala. | | |
| 38 | Wilekumburapinwela | 1 0 0 |
| 39 | Welikumbura | 0 2 4 |
| 40 | Do. | 0 3 0 |
| 41 | Do. | 0 2 4 |
| 42 | Do. | 0 3 0 |
| Village—Malawenna. | | |
| 43 | Bodapedielaboapilleode | 1 0 0 |
| Village—Kalupe. | | |
| 44 | Punchage-ela-addara | 1 0 0 |
| 45 | Wawuluduwegorakagaha-addara | 1 0 0 |
| 46 | Do. | 1 0 0 |
| 47 | Wawleduwegorakagahakumbura | 2 2 0 |
| 48 | Dolawatta-addara | 1 0 0 |
| 49 | Do. | 1 0 0 |
| Village—Alutwala. | | |
| 50 | Rangalla-addara | 2 2 0 |

| Lot No. | Name of Land. | Extent, B. P. Q. |
|----------------------------|--------------------------------------|------------------|
| Village—Nawagedara. | | |
| 51 | Rajamalwagureihaladeniya | 1 0 0 |
| 52 | Danattewallekumbura | 10 0 0 |
| Village—Bobagoda. | | |
| 53 | Danattewallekumbura | 0 0 2 |
| Village—Medawala. | | |
| 54 | Watta-addaradeniya | 0 0 2 |
| 55 | Deniyakumbura | 1 3 0 |
| Village—Totawila. | | |
| 56 | Bataketiyadeniya | 0 2 8 |
| Village—Kendala. | | |
| 57 | Welikumbura | 0 3 0 |
| 58 | Do. | 2 0 0 |
| Village—Mahegoda. | | |
| 59 | Ganga-addarakumbura | 0 0 3 |
| Village—Hegoda. | | |
| 60 | Pansala-addara | 0 1 2 |
| Village—Metiwala. | | |
| 62 | Harannagalatotopolalanga | 0 1 0 |
| Village—Malawenna. | | |
| 67 | Etambagahaode | 1 0 0 |
| 68 | Rammode | 3 0 0 |
| 69 | Elabodawattarama | 2 0 0 |
| 70 | Kinagahamoyalanga | 3 0 0 |
| 71 | Elabodawattarama | 2 0 0 |
| 72 | Budapedielaboda | 4 0 0 |
| 73 | Wattarama | 2 0 0 |
| 74 | Elabodayaya | 3 0 0 |
| 75 | Kerapataela-addara | 2 0 0 |
| 76 | Boralessekinagaha-addara | 3 0 0 |
| 78 | Elaboda | 4 0 0 |
| 79 | Angankandeaddara | 3 0 0 |
| 80 | Do. | 3 0 0 |
| 81 | Do. | 3 0 0 |
| 82 | Do. | 3 0 0 |
| 83 | Kukulawatta-addara | 1 0 0 |
| 84 | Do. | 3 0 0 |
| 85 | Patana | 4 0 0 |
| 86 | Do. | 8 0 0 |
| 87 | Weralugahakeleaddaradeniya | 1 2 0 |
| 89 | Do. | 1 0 0 |
| 90 | Ginassa-addaragoipola | 1 0 0 |
| 91 | Rangallalangadangaha-addaraudu-mulla | 2 2 0 |
| 92 | Pilleode | 4 0 0 |
| 93 | Ronmade | 1 0 0 |
| Village—Gonapinuwala East. | | |
| 94 | Wekbokka | 2 0 0 |

The Kachcheri,
Galle, May 12, 1919.

V. COOMARASWAMY,
for Government Agent.

NOTICE is hereby given that on Friday, October 3, 1919, at 2 P.M., the Government Agent, Southern Province, will put up the sale of the lease of the under-mentioned Crown mud lands in Bentota-Walallawiti korale, at Bentota Resthouse, for a period of five years.

(2) No bidding shall be finally accepted unless the person making the same shall, on being declared the highest bidder, immediately pay to the Government Agent the full rent for five years in advance.

(3) The purchaser will be required to pay the stamp duty on the permit.

(4) Should any error or mistake hereafter appear in the sale of the lease, the purchaser will not be entitled to claim any compensation in respect thereof.

Bentota-Walallawiti Korale.

| Lot No. | Village. | Name of Land. | Extent, B. P. Q. |
|---------|-------------|--------------------------------|------------------|
| 1 | Pita-aramba | Andarayawala | 3 2 0 |
| 2 | Kommala | Rukattanagahaowita | 3 0 0 |
| 3 | Bodimaluwa | Malapalaowita | 2 0 0 |
| 4 | Galboda | Katukulisyaya or Madan-galyaya | 0 2 0 |
| 5 | Kaburugala | Lintotayaya Keranaowita | 0 3 0 |
| 6 | Do. | do. | 0 3 0 |
| 7 | Elakaka | Malapalakanatiya | 2 0 0 |
| 8 | Moragoda | Ganime-elalangagoipola | 4 0 0 |

| Lot No. | Name of Land. | Extent, B. P. Q. |
|---------|---|------------------|
| 9 .. | Rantotuwila .. Totawela | 3 0 0 |
| 10 .. | Do. .. Totawelalangakerawa | 5 0 0 |
| 11 .. | Do. .. Naiduwa-addarakerawa | 2 0 0 |
| 12 .. | Do. .. do. | 4 0 0 |
| 13 .. | Do. .. Nugeaudumullaihalakatiya | 3 2 0 |
| 14 .. | Do. .. Wetakya-atte-elalangkumbura | 3 0 0 |
| 15 .. | Piyadda .. Koramillegodawatta-addaraowita | 0 1 0 |
| 17 .. | Dedduwa .. Kadurugahadigana, &c. | 1 0 31 0 0 20 |
| 19 .. | Induruwa .. Suddelipothewellikattiya | 2 0 0 |
| 16 .. | Do. .. Suduwelipotakumbura | 1 2 0 |

The Kacheheri,
Galle, May 12, 1919.

V. COOMARASWAMY,
for Government Agent.

NOTICE is hereby given that on Wednesday, August 20, 1919, at 1 P.M., the Government Agent, Southern Province, will put up the sale of the lease of the under-mentioned Crown mud lands of Gangaboda pattu, at Baddegama Resthouse, for a period of five years.

(2) No bidding shall be finally accepted unless the person making the same shall, on being declared the highest bidder, immediately pay to the Government Agent the full rent for five years in advance.

(3) The Government Agent will grant a permit to the purchaser, who will pay an additional sum as stamp duty on the permit.

(4) Should any error or mistake hereafter appear in the sale of the lease, the purchaser will not be entitled to claim any compensation in respect thereof.

Gangaboda Pattu.

Village—Ihala Keembiya.

| Lot No. | Name of Land. | Extent, B. P. Q. |
|--------------------------------------|------------------------------------|------------------|
| 1 .. | Millagahaudumulla | — |
| 2 .. | Magamullaudumulla | — |
| Village—Lelwala. | | |
| 4 .. | Daiyandarabenaihalaganimekanatiya | — |
| Village—Mabotuwana. | | |
| 7 .. | Diganakanatiya | — |
| Village—Ganegama. | | |
| 11 .. | Kanduliyaadda | — |
| 12 .. | Punchiduwa-addara | — |
| 13 .. | Tuduwwatta-addara | — |
| Village—Gammeddegoda. | | |
| 15 .. | Labupelpola | — |
| 16 .. | Kandellagodaduwakumbura | — |
| Village—Paratanayangoda. | | |
| 17 .. | Indurudeniya | — |
| 19 .. | Heengedarawaturawa | — |
| Villages—Yatalamatta and Udalamatta. | | |
| 20 .. | Bandunnaidegepahaladeniya | — |
| Village—Diviture. | | |
| 23 .. | Boralaswaturawaudumulla | — |
| 24 .. | Iddudawa-addaramahayayamedakebella | — |
| 25 .. | Mahorawahallaalalangapahala | 0 2 20 |
| 26 .. | Egodahawaterawe-elalangahapala | — |
| 28 .. | Dahahawleburunalangaudumulla | — |
| Village—Wanduramba. | | |
| 29 .. | Talgasyayewattegoda | 1 acre |
| Village—Lelwala. | | |
| 30 .. | Fbiwaladowarawa | 1 acre |
| Village—Diviture. | | |
| 31 .. | Batalandakalubenwalaelanga | 1 acre |
| Village—Mabotuwana. | | |
| 32 .. | Pahalakumburegoda | 2 acres |
| Village—Diviture. | | |
| 33 .. | Pambahenakumbura | — |
| Village—Gonalagoda. | | |
| 34 .. | Tiruwanaketiyebedda | 2 acres |
| 35 .. | Hunweliwalakumbura | — |
| 36 .. | Pahalaganimalangakumbura | — |

| Lot No. | Name of Land. | Extent, B. P. Q. |
|-----------------------------|----------------------------------|------------------|
| 38 .. | Elaihalalangakebella | — |
| 40 .. | Mahahorawahallaudumulla | — |
| 41 .. | Paranahalagalalangaihalaudumulla | — |
| 43 .. | Godawelakumbura | — |
| 45 .. | Pambahenaihalapahala | — |
| Village—Demalagama. | | |
| 48 .. | Punchikumburapahala | 1 acre |
| Village—Diviture. | | |
| 49 .. | Angulumullaihaladeniya | — |
| Village—Agaliya. | | |
| 51 .. | Kumemadawila | — |
| 52 .. | Gallinaudumulla | — |
| Village—Udaweliwitiya. | | |
| 53 .. | Roibukwahiraweowita | — |
| Village—Nagodā. | | |
| 54 .. | Dolandakumbura | — |
| Village—Kiredewella. | | |
| 55 .. | Nawadalagatuduwa | — |
| Village—Ganegama Halpatota. | | |
| 56 .. | Millagahadeniya | — |
| 57 .. | Ambagahabalapuwa | — |
| 58 .. | Pansalalangaudumulla | — |
| 60 .. | Atwela | — |
| 61 .. | Bokottewela | — |
| 62 .. | Galagawabalapuwa | — |
| Village—Nattewala. | | |
| 63 .. | Ambagahaduwwatta-addara | — |
| 64 .. | Tantirigewatta-addaraudumulla | — |
| 65 .. | Hawrupagoda-addara | — |
| Village—Ettekandura. | | |
| 69 .. | Waturaowita | — |
| 70 .. | Maddewilaokanda | 4 acres |

The Kacheheri,
Galle, May 12, 1919.

V. COOMARASWAMY,
for Government Agent.

NOTICE is hereby given that on Saturday, August 23, 1919, at 2 P.M., the Government Agent, Southern Province, will put up the sale of the lease of the under-mentioned Crown mud lands in Talpe pattu, at Ahangama Gansabhawa, for a period of five years.

(2) No bidding shall be finally accepted unless the person making the same shall, on being declared the highest bidder, immediately pay to the Government Agent the full rent for five years in advance.

(3) The purchaser will be required to pay the stamp duty on the permit.

(4) Should any error or mistake hereafter appear in the sale of the lease, the purchaser will not be entitled to claim any compensation in respect thereof.

Talpe Pattu.

Village—Habaraduwa.

| Lot No. | Name of Land. | Extent, B. P. Q. |
|----------------------|-----------------------------|------------------|
| 1/60 .. | Godamaga-addara | 3 0 0 |
| 2/78 .. | Nakandugoda-addara | 6 0 0 |
| 3/114 .. | Mahapitiya-addara | 2 2 0 |
| Village—Meepe. | | |
| 4/239 .. | Indura | 1 2 0 |
| Village—Ahangama. | | |
| 5/116 .. | Edandalangaowita | 3 0 0 |
| 6/132 .. | Talapatnetteowita | 6 0 0 |
| Village—Kahanda. | | |
| 8/100 .. | Kongahaudumulla | 0 3 0 |
| Village—Tittagalla. | | |
| 9/31 .. | Bissa | 0 2 0 |
| Village—Kahanda. | | |
| 12 .. | Werayaikumbura-addarakerana | 15 0 0 |
| Village—Tittagalla. | | |
| 13/197 .. | Pattingedeniya | 1 2 0 |
| Village—Heenatigala. | | |
| 14/P 307 .. | Pahamunekumbura | 2 0 0 |
| 15/X 307 .. | Induruwwatta-addara | 1 2 1 |

| Lot No. | Village—Metaramabe. Name of Land. | Extent, B. P. Q. | Lot No. | Name of Land. | Extent, B. P. Q. |
|----------------------|---------------------------------------|------------------|---|-----------------------------------|------------------|
| 16/B 308 | Eluwilegodadooweaddara | 12 0 1 | 80 | Haberaduwila or Godagamage-addara | 0 2 0 |
| 17/E 308 | Eluwilekumbura | 2 0 3 | 81 | Do. | 0 2 1 |
| 18/R 308 | Do. | 2 0 1 | 82 | Do. | 0 2 2 |
| 19/G 308 | Do. | 3 2 2 | Village—Kalahe. | | |
| 20/L 308 | Kekulamekumbura | 1 1 3 | 83 | Kerangahaowita | 1 2 2 |
| 21/W 308 | Dippitaiirrekumbura | 0 3 2 | 84 | Hambuweowita | 1 3 2 |
| 22/V 310 | Galagawaowita | 0 3 0 | 85 | Kosgahawela | 3 2 2 |
| 23/Z 310 | Do. | 2 2 3 | 86 | Meawala-addaraka dola | 0 0 3 |
| 24/A 311 | Eluwila | 3 2 1 | 87 | Kadurudoowewatteaddarakumbura | 2 1 2 |
| 25/E 311 | Do. | 4 3 2 | Village—Mettaremba. | | |
| 26/F 311 | Do. | 2 2 0 | 88 | Dooweaddarakumbura | 1 1 3 |
| 27/G 311 | Do. | 2 0 0 | 89 | Radagewelakumbura | 0 1 1 |
| 28/H 311 | Do. | 2 1 0 | The Kachcheri, V. COOMARASWAMY, Galle, May 12, 1919. for Government Agent. | | |
| 29/I 311 | Do. | 1 2 3 | NOTICE is hereby given that on Wednesday, August 27, 1919, at 2 P.M., the Government Agent, Southern Province, will put up the sale of the lease of the under-mentioned Crown mud lands in Talpe pattu, at Imaduwa Resthouse, for a period of five years. | | |
| 30/J 311 | Do. | 2 2 0 | (2) No bidding shall be finally accepted unless the person making the same shall, on being declared the highest bidder, immediately pay to the Government Agent the full rent for five years in advance. | | |
| 31/M 311 | Elabodeowita | 2 2 0 | (3) The purchaser will be required to pay the stamp duty on the permit. | | |
| 32/S 311 | Moranduaddara or Eluwila | 4 0 0 | (4) Should any error or mistake hereafter appear in the sale of the lease, the purchaser will not be entitled to claim any compensation in respect thereof. | | |
| 33/T 311 | Do. | 2 1 3 | Village—Paragoda. | | |
| 34/V 311 | Eluwila | 1 1 0 | Lot No. | Name of Land. | Extent, B. P. Q. |
| 35/V 311 | Do. | 3 2 3 | 1 | Lindagawaudumulla | 0 3 0 |
| 36/W 311 | Do. | 2 0 4 | 2 | Maguruwala | 0 2 4 |
| 37/X 311 | Do. | 2 2 1 | 3 | Lindagawakanatiya | 0 2 0 |
| 38/Z 311 | Do. | 1 3 0 | Village—Watawana. | | |
| 39/A 312 | Do. | 1 0 3 | 4 | Hutaikanatiya or Pinkanatiya | 0 2 0 |
| 40/B 312 | Do. | 3 3 3 | Village—Deegoda. | | |
| Village—Talpe. | | | 5 | Indigahamullepinkanatiya | 0 1 4 |
| 41/7962 | Kaleliya | 26 1 0 | Village—Howpe. | | |
| 42/V 312 | Eluwila | 14 3 1 | 6 | Munamalgahadeniya | 0 1 4 |
| 43/C 313 | Do. | 3 2 2 | 7 | Pinkumbura | 0 1 0 |
| 44/D 313 | Pahalegewatteaddarakumbura | 10 0 1 | Village—Kombala. | | |
| 45 | Eluwila | 2 2 1 | 8 | Pelangahadeniya | 1 2 0 |
| 46 | Talgahawatteaddarapillewa | 1 2 1 | 9 | Galpottakanatiya | 0 0 4 |
| 47 | Eluwilekumbura | 4 2 3 | 10 | Baluolupittaniyeihalakella | 1 1 0 |
| 48 | Eluwileaddaramahakekulana | 13 2 0 | 11 | Beliyttakanatiya | 0 0 4 |
| 49 | Do. | 8 3 0 | 12 | Midellaudumulla | 0 3 0 |
| Village—Heenatigala. | | | 15 | Lindamulla | 0 0 3 |
| 50 | Weletotawatteaddarakumbura | 0 3 1 | 16 | Murutagahakanatiya | 0 1 0 |
| Village—Habara duwa. | | | The Kachcheri, V. COOMARASWAMY, Galle, May 12, 1919. for Government Agent. | | |
| 51 | Polwatte-addarakumbura | 0 1 3 | NOTICE is hereby given that on the under-mentioned dates, the Government Agent, Southern Province, will put up the sale of the lease of the under-mentioned Crown mud lands of Talpe pattu, at Kottawa Resthouse, for a period of five years. | | |
| 52 | Habaraduwila | 1 2 1 | (2) No bidding shall be finally accepted unless the person making the same shall, on being declared the highest bidder, immediately pay to the Government Agent the full rent for five years in advance. | | |
| 53 | Marakkalawila | 0 1 2 | (3) The Government Agent will grant a permit to the purchaser, who will pay an additional sum as stamp duty on the permit. | | |
| 54 | Goluheggewila | 1 1 2 | (4) Should any error or mistake hereafter appear in the sale of the lease, the purchaser will not be entitled to claim any compensation in respect thereof. | | |
| 55 | Kurudanekumbura | 2 2 2 | On Friday, August 15, 1919, at 1 p.m. | | |
| 56 | Pahalakumbura | 3 2 2 | Village—Hiyare. | | |
| 57 | Delgahakumbura | 2 1 1 | Lot No. | Name of Land. | Extent, B. P. Q. |
| 58 | Do. | 0 3 | 2 | Indigahamulaneudumulla | 0 2 0 |
| Village—Pitiduwa. | | | 3 | Nidelladolawatta-addaraudumulla | 0 1 0 |
| 59 | Beligahaliyaddekumbura | 0 2 2 | 4 | Nidelladolagedadeniya | 1 4 0 |
| 60 | Mivaladoowa | 0 2 1 | 5 | Gahelawilsudumulla | 2 0 0 |
| Village—Habara duwa. | | | | | |
| 61 | Pahalapattiya | 0 2 0 | | | |
| 62 | Minidooweaddarakumbura | 1 1 0 | | | |
| 63 | Bakmigaha-addara | 0 1 3 | | | |
| 64 | Ihala-amuhena-addarakumbura | 0 1 2 | | | |
| 65 | Gorakagahawela | 4 2 7 | | | |
| Village—Talpe. | | | | | |
| 66 | Paswellekumbura or Paragahaowita | 1 2 1 | | | |
| Village—Yatagama. | | | | | |
| 67 | Pattinigewatta-addaraowita | 13 0 3 | | | |
| Village—Talpe. | | | | | |
| 68 | Muldirigewatta-addarakumbura | 0 3 1 | | | |
| 69 | Kumbalgamawila | 3 3 3 | | | |
| 70 | Liyanagewatta-addara | 0 2 2 | | | |
| 71 | Eluwileaddara | 1 2 0 | | | |
| 72 | Do. | 0 0 3 | | | |
| 73 | Do. | 0 0 1 | | | |
| 74 | Doowewatta-addaraowita | 2 1 3 | | | |
| Village—Unawatuna. | | | | | |
| 75 | Walauwewatta or Geeganagewatta-addara | 0 1 2 | | | |
| 76 | Pahalagewatta-addara | 0 2 0 | | | |
| 78 | Potubadda | 1 2 0 | | | |
| Village—Habara duwa. | | | | | |
| 79 | Ela-addarakumbura | 0 2 1 | | | |

| Lot No. | Name of Land. | Extent, B. P. Q. |
|---|---------------------------------|------------------|
| 6 | Kohilawala | 1 0 0 |
| 7 | Udahiyaremedakumbura | 0 2 0 |
| 8 | Do. | 0 3 0 |
| 10 | Godadeniya | 1 0 0 |
| 11 | Kadjugahaliyadda | 1 2 0 |
| 12 | Madandureliyadda | 0 2 0 |
| 13 | Potukolaliyadda | 0 2 0 |
| 14 | Lindagawakanatiya | 0 2 0 |
| 15 | Dikdeniya | 1 2 0 |
| 16 | Etambahenekumbura | 2 0 0 |
| 17 | Ambalamalangakumbura | 1 2 0 |
| 18 | Batahenekumbura | 1 1 0 |
| 19 | Galpottetekumbura | 1 2 0 |
| 20 | Doranagahadeniya | 1 1 0 |
| 21 | Kekirihenewilakumbura | 1 1 0 |
| 22 | Do. | 1 1 0 |
| 23 | Wileudumulla | 1 0 0 |
| 25 | Kollakehenaihalakanatiya | 0 2 0 |
| 26 | Galpottewatteaddarakanatiya | 0 2 0 |
| 27 | Dola-addarakele | 0 3 0 |
| 28 | Gahalawilaliyadda | 0 2 0 |
| 29 | Galwaladeniya | 0 1 0 |
| 30 | Kahagodayamullekanatiya | 0 2 0 |
| 31 | Kahagodayamullepahalakanatiya | 0 2 0 |
| 32 | Egodahaeliya | 0 2 0 |
| 34 | Udahiareihalakelle | 4 0 0 |
| 35 | Galwela | 1 0 0 |
| 36 | Andadolamedakella | 1 2 0 |
| 37 | Andadolaudumulla | 1 0 0 |
| 38 | Dikdeniya | 1 0 0 |
| 39 | Pelawatta-addarakanatiya | 1 0 0 |
| 40 | Mahakumbureihalakella | 1 2 0 |
| 41 | Galagawaudumulla | 0 3 0 |
| 42 | Paragahadeniya | 2 0 0 |
| 43 | Magahenekumbura | 1 0 0 |
| 44 | Andanaketapahalakelle | 1 0 0 |
| 45 | Panganwellakumbura | |
| 46 | Kekillahenedeniya | 6 0 0 |
| 47 | Hinpanwilaihalakella | 1 0 0 |
| 48 | Dombagaha-addara | 1 0 0 |
| 49 | Udadeniya | 0 2 0 |
| Village—Angulugaha. | | |
| 50 | Doralagodawila-aswedduma | 1 0 0 |
| 51 | Delgahaliaddeudumulla | 0 3 0 |
| 52 | Pinkanatiya | 0 1 0 |
| 53 | Kandadeniya | 0 3 0 |
| 54 | Diganekumbura | 2 1 0 |
| 55 | Renegahawilakanatiya | 0 1 0 |
| Village—Rilane. | | |
| 57 | Dikdeniya | 0 1 0 |
| 58 | Hindapotundeniya | 0 3 0 |
| Village—Heenatigala. | | |
| 59 | Pinliadda | 0 1 0 |
| Village—Dorape. | | |
| 60 | Rangodakandedeniya | 1 2 0 |
| 61 | Heenewattaudumulla | 0 2 0 |
| Village—Walpitigoda. | | |
| 62 | Godairawalepinkanatiya | 0 1 0 |
| Village—Meepe. | | |
| 63 | Lintotamulla | 0 3 0 |
| 64 | Delgaha-addara | 6 1 0 |
| On Saturday, August 16, 1919, at 1 p.m. | | |
| Village—Kottawa. | | |
| 66 | Alutwella | 1 0 0 |
| 67 | Elabodayamulleihalakumburaorode | 1 2 0 |
| 68 | Wellaudumulla | 1 0 0 |
| 69 | Kosgahawattekanatiya | 1 0 0 |
| 70 | Pelawattekanatiya | 0 1 0 |
| 71 | Murutumulledeniya | 1 2 0 |
| 72 | Baberendudumullabasanirekebella | 0 3 0 |
| 73 | Galagawaudumulla | 0 2 0 |
| 74 | Puakgaskañatia | 2 0 0 |
| 76 | Gongahamulana | 1 1 0 |
| 77 | Indura | 0 2 0 |
| 79 | Welideniya | 2 0 0 |
| 80 | Gorakaowita-addaradeniya | 0 1 0 |
| Village—Udumalagala. | | |
| 81 | Wanabadaliyadda | 0 2 0 |
| 82 | Godaheneudumulladeniya | 1 2 0 |

| Lot No. | Name of Land. | Extent, B. P. Q. |
|---------------------|------------------------------------|------------------|
| 83 | Kuttiyaudumulledeniya | 1 0 0 |
| Village—Udubettawa. | | |
| 87 | Karalpeladeniya | 1 1 0 |
| 88 | Gonsiahena | 0 1 4 |
| 89 | Watugalaralagekanatiya | 0 1 4 |
| 91 | Beligahaliadda | 0 3 0 |
| Village—Talgampola. | | |
| 93 | Delgahakanatia | 0 2 0 |
| 95 | Do. | 0 2 0 |
| 96 | Batamahenedeniya | 2 0 0 |
| Village—Walpola. | | |
| 97 | Nindeliyadda | 1 1 0 |
| 98 | Palleliaddeowita | 2 0 0 |
| 99 | Galagawaliadda | 1 0 0 |
| 100 | Ihalamulaneowita | 1 3 0 |
| 101 | Diyakanaowita | 5 0 0 |
| 102 | Talgahaowita | 1 2 0 |
| Village—Magedera. | | |
| 103 | Mediripitiyeudumulla | 0 2 0 |
| 105 | Handapanweladeniya | 1 0 0 |
| 107 | Haldolabokkeudumulla | 2 0 0 |
| 108 | Mulanapahalaliadda | 0 2 0 |
| Village—Nabadawa. | | |
| 109 | Pinkanatiya | 0 1 4 |
| 110 | Kekungahaudumullekanatiya | 0 1 0 |
| Village—Karagoda. | | |
| 111 | Benagawamulana | 0 3 0 |
| 113 | Mahapara-addaraliadda | 0 2 0 |
| Village—Beranagoda. | | |
| 114 | Mulaneheneduwaliyaddeaddaraliyadda | 1 2 0 |
| 115 | Dangahakanatiya | 0 2 0 |
| 117 | Kekunagahakanatiya | 0 1 0 |
| Village—Polpogoda. | | |
| 118 | Mahawila | 0 1 4 |
| 119 | Dawatagahadeniya | 1 2 0 |
| Village—Welandawa. | | |
| 120 | Sapugahaowita | 4 acres |

The Kachcheri, Galle, May 12, 1919. V. COOMARASWAMY, for Government Agent.

THE Assistant Government Agent, Matara, is prepared to receive on or before May 31, 1919, at the Matara Kachcheri, written applications for the lease in perpetuity from July 1, 1919, of the under-mentioned portion of Crown land to be planted with coconuts, rubber, tea, or other produce. No such application will be entertained unless the applicant gives his full name and address, and until he makes with the Assistant Government Agent, Matara, a deposit of Rs. 3 per acre or a portion of an acre. Such deposit will not be returned until the lease of the land has been sold or until it has been decided by the Assistant Government Agent that it will not be sold.

On Saturday, June 28, 1919, at 10 A.M., at the Akuressa Resthouse, the sale of the lease will be put up to auction in accordance with the regulations of Government regarding the lease of Crown lands. The highest bidder for the premium shall be the purchaser of the lease, but the bidding shall be confined to the original applicant and those other applicants whose applications shall have been made in the manner above specified. The conditions of lease of the lot are obtainable on application from the Assistant Government Agent, Matara, and the plan of it from the Surveyor-General. This land is suitable for tea and rubber.

Final village plan 8.

Village—Kaduruwana in Morawak korale.

| Lot. | Name of Land. | Description. | Extent, A. R. P. |
|---|---------------|--------------|------------------|
| 57 | Buluwankanda | High jungle | 305 0 22 |
| Name of owner, Crown. | | | |
| Upset premium, Rs. 12 per acre. | | | |
| Annual rent per acre per annum, Rs. 6 for the first 30 years. | | | |

Colonial Secretary's Office, Colombo, May 13, 1919. A. S. PAGDEN, Acting Colonial Secretary.

LAND SALES IN THE EASTERN PROVINCE.

No. 1,494, E. P.—The Assistant Government Agent, Trincomalee, will on Monday, June 30, 1919, at 10 A.M., at Kiliweddhi Public Works Department Bungalow, put up to auction, for sale or settlement, or will otherwise dispose of, the under-mentioned portions of Crown land, in accordance with the regulations of Government regarding land sales. Sixty-two allotments of land situated in the Koddiiyar pattu division of the Trincomalee District of the Eastern Province.

| Lot. | Name of Land. | Name of Applicant. | Description. | Extent. | | Upset price A. B. P. per acre, Rs |
|---|-------------------------|--------------------------------------|--------------------------------------|---------|----|--------------------------------------|
| | | | | A. B. | P. | |
| Preliminary plan 5,330. Village—Muttur, Division No. 2. | | | | | | |
| 1 | Arasadipumi | — | Reservation for road | 0 | 0 | 2.25 —* |
| 2 | Do. | — | do. | 0 | 0 | 6.27 —* |
| Preliminary plan 5,332. Village—Muttur, Division No. 2. | | | | | | |
| 1 | Koviladivalavu | Encroachment, N. A. Marisian Appu | Garden | 0 | 0 | 18.38, 2,000 |
| Village—Muttur, Division No. 1. | | | | | | |
| 2 | Omerakanduvalavu | Encroachment by Mukamadutampi | Garden | 0 | 0 | 4.85 50 |
| 3 | Do. | Encroachment by P. Levvaipillai | do. | 0 | 0 | 4.94 55 |
| 4 | Kulatadivalavu | Encroachment by M. Mohideen-pichchai | do. | 0 | 0 | 4.40 75 |
| 5 | Omerakandupumi | — | Reservation for lane | 0 | 0 | 1.05 —* |
| Preliminary plan 5,091. Village—Kaddaiparichchan. | | | | | | |
| 1 | Erathamaddikali | P. Chinnah | Fit for garden | 0 | 3 | 17 16 |
| 2 | Do. | — | Reservation for minor road | 0 | 0 | 20 —* |
| Preliminary plan 4,461. Village—Padditidal. | | | | | | |
| 1394 | Pallamchenai | For general sale | Fit for garden and dwelling compound | 0 | 2 | 33 25 |
| Preliminary plan 4,497. Village—Mallikaittivu. | | | | | | |
| 1589 | Vatanaipodialavari-kadu | Encroachment by M. Antoni Parikari | Paddy field | 0 | 0 | 8 50 |
| 1590 | Do. | Encroachment by Meyadinpichchai | do. | 0 | 0 | 4 50 |
| 1591 | Do. | Encroachment by P. Madarsa | do. | 0 | 0 | 7 50 |
| Preliminary plan 5,251. Village—Menkamam. | | | | | | |
| 5 | Veppaiadivalavu | Encroachment by T. Vyramuttu | Native garden | 0 | 0 | 34 20 |
| 8 | Iluppaiadivalavu | Encroachment by V. Kanapathi | do. | 0 | 0 | 34 20 |
| 9 | Illandiadikadu | For general sale | do. | 0 | 0 | 29 15 |
| Preliminary plan 4,488. Village—Sampur. | | | | | | |
| 1539 | Sinnanaiyandakadu | Encroachment by M. Katiramatampi | Paddy field | 0 | 1 | 1 60 |
| Preliminary plan 5,333. Village—Sampur. | | | | | | |
| 1 | Puliadivalavu | Encroachment by M. Pattinayan | Coconut garden | 0 | 0 | 8.5 50 |
| Preliminary plan 5,178. Village—Sampur. | | | | | | |
| 2 | Kandiaddipatti | V. Canapatippillai | Scrub jungle fit for paddy | 2 | 1 | 12 20 |
| 3 | Kaladdivial | V. Kandappan | do. | 2 | 0 | 4 20 |
| 4 | Do. | For general sale | do. | 2 | 1 | 29 17.50 |
| 5 | Do. | V. Sinnatampi | do. | 1 | 3 | 38 20 |
| Preliminary plan 5,286. Village—Periyaveli. | | | | | | |
| 1 | Vannanvalavu | E. Kanapathy Kaddady | Coconut garden | 1 | 0 | 4 30† |
| 2 | Vadichalchenai | Encroachment by E. Kanapathy Kaddady | Paddy field | 1 | 1 | 9 50† |
| 3 | Vannanvalavukadu | — | Reserved for public purpose | 1 | 1 | 19 —* |
| 4 | Do. | — | Reservation for minor road | 0 | 0 | 33 —* |
| 5 | Mavadivalavu | A. Palany | Fit for garden | 0 | 1 | 3 20† |
| 6 | Do. | — | Reservation for minor road | 0 | 0 | 8 —* |
| 7 | Irulampallam | Encroachment by A. Veluppillai | Paddy field | 0 | 1 | 6 25† |
| 8 | Kovilpumi | — | Temple premises | 0 | 1 | 0 25† |
| 9 | Koviladipumi | — | Reservation for minor road | 0 | 0 | 7 —* |
| 10 | Pond | — | Reservation for pond | 0 | 2 | 29 —* |
| Preliminary plan 5,273. Village—Karukkaimunai. | | | | | | |
| 1 | Karukkaimunaiur | Encroachment by K. Kandan | Garden containing a hut | 0 | 0 | 14 15 |
| 3 | Do. | Encroachment by V. Suddiyan | Native garden | 0 | 0 | 20 15 |
| 5 | Do. | Encroachment by M. Velan | do. | 0 | 0 | 20 15 |
| 7 | Do. | Encroachment by N. Veerapathiran | Coconut garden | 0 | 0 | 17 40 |
| 8 | Do. | Encroachment by E. Tampan | Native garden | 0 | 0 | 16 15 |
| 9 | Do. | Encroachment by V. Kandan | do. | 0 | 0 | 27 15 |
| 11 | Do. | Encroachment by S. Sempan | Coconut garden | 0 | 0 | 16 30 |
| 12 | Do. | Encroachment by K. Kumariyan | Native garden contains a hut | 0 | 0 | 14 15 |
| 14 | Do. | Encroachment by K. Sellan | Native garden | 0 | 0 | 27 15 |
| 15 | Do. | Encroachment by V. Pattan | do. | 0 | 1 | 10 15 |
| Preliminary plan 5,282. Village—Anaattivu. | | | | | | |
| 7 | Valavupumi | Encroachment by S. Katpagam | Native garden | 0 | 0 | 14.1 15 |
| 9 | Do. | Encroachment by T. Velupillai | do. | 0 | 0 | 15.4 15 |
| 13 | Kulatarukupumi | Encroachment by V. Vairan | Chena land | 0 | 0 | 5.2 15 |
| 14 | Do. | Encroachment by Sinnappillai | do. | 0 | 0 | 5.1 15 |
| 15 | Do. | Encroachment by S. Sabapathyaiyar | do. | 0 | 0 | 4.5 15 |
| Preliminary plan 5,342. Village—Verukal. | | | | | | |
| 1 | Thoravalavu | — | Ferryman's quarters (reserved) | 0 | 3 | 2 —* |
| 2 | Do. | — | Reservation for road | 0 | 1 | 1 —* |

| Lot. | Name of Land. | Name of Applicant. | Description. | Extent. | | Upset price per acre, Rs. |
|------|----------------------|-------------------------------------|----------------------------------|---------|-------|---------------------------|
| | | | | A. | R. P. | |
| 3 | Illandiadivalavu .. | Encroachment by R. Marian .. | Native garden .. | 0 | 0 11 | 25 |
| 4 | Paniadivalavu .. | Encroachment by S. Sabapathaiyar .. | do. .. | 0 | 0 25 | 30 |
| 5 | Illuppeadivalavu .. | Encroachment by R. Muththavan .. | do. .. | 0 | 0 32 | 30 |
| 6 | Do. .. | Encroachment by R. Ponnann .. | do. .. | 0 | 0 28 | 30 |
| 7 | Filamarathuvalavu .. | Encroachment by K. Thaiyamuttu .. | do. .. | 0 | 1 22 | 50 |
| 8 | Do. .. | Encroachment by Velan Valli .. | do. .. | 0 | 1 5 | 30 |
| 9 | Vammiadivalavu .. | Encroachment by V. Peichchi .. | do. .. | 0 | 0 21 | 25 |
| 10 | Puliadivalavu .. | Encroachment by K. Kanavadi .. | do. .. | 0 | 0 19 | 25 |
| 11 | Mundiriadivalavu .. | Encroachment by Kalliammai .. | do. .. | 0 | 1 7 | 50 |
| 12 | Illimitchiadipumi .. | — .. | Reservation for Verukal river .. | 0 | 1 19 | —* |
| 13 | Kovilpumi .. | — .. | Reservation for lane .. | 0 | 1 26 | —* |
| 14 | Do. .. | For general sale .. | Fit for garden .. | 0 | 1 24 | 20 |
| 15 | Do. .. | Contains Hindu temple .. | Temple building and premises .. | 2 | 0 6 | 10,000 |

* Not for sale (to be reserved).

† These lots are not irrigable at present, but if at any time, owing to the construction of any work at Government expense, they become irrigable, the purchasers shall pay such irrigation rates as to His Excellency the Governor may seem fit.

Further information regarding the above lots can be obtained from the Assistant Government Agent, Trincomalee, and plans of them from the Surveyor-General.

Colonial Secretary's Office,
Colombo, May 9, 1919.

A. S. PAGDEN,
Acting Colonial Secretary.

LAND SALES IN THE PROVINCE OF UVA.

No. 1,345, P. of U.—The Government Agent for the Province of Uva will on Friday, June 27, 1919, at 12 noon, at his office in Badulla, put up to auction, for sale or settlement, or will otherwise dispose of, the under-mentioned portions of Crown land, in accordance with the regulations of Government regarding land sales. Eighteen allotments of land situated in the Yatikinda and Wellassa divisions of the Badulla District of the Province of Uva.

Final village plan 174. Village—Dandugala in Bogoda korale of Yatikinda division. Applicant—Nil. Claimant—Crown.

| Lot. | Name of Land. | Description. | Extent. | | Upset price per acre, Rs. |
|----------------------------|---|--|---------|-------|---------------------------|
| | | | A. | R. P. | |
| 5D | Mudunpitaawatta .. | Ela reservation .. | 0 | 1 16 | —* |
| 5L | Rukatennagahaella, Alutaswed-duma .. | Path reservation .. | 0 | 0 6 | —* |
| 5P | Kirimadutennehena .. | Ela reservation .. | 0 | 0 14 | —* |
| 23L | Udaulpotawatta .. | Chena .. | 0 | 0 4 | 45 |
| Applicant—Wewe Kiri Banda. | | | | | |
| 23M | Pettigalapatana .. | Chena .. | 0 | 0 9 | 45 |
| Applicant—Nil. | | | | | |
| 23O | Kendagaspatana .. | Patana .. | 14 | 3 4 | 45 |
| 23P | Otumbagolledeniya .. | Deniya, to be reserved for springs .. | 0 | 2 14 | —* |
| 39 | Henapitawattahena, Allandandugahahena, Epita-arawehena .. | Chena, reservation for kandura .. | 3 | 2 15 | —* |
| 39H | Naiyawattahena .. | Chena .. | 0 | 1 19 | 45 |
| 42F | Kendagollehena .. | Road reservation .. | 1 | 0 1 | —* |
| 45 | Udawatta .. | Contains P. W. D. lines, to be reserved .. | 0 | 1 30 | —* |
| 67 | Ketawelalanda .. | Patana .. | 0 | 3 28 | 45 |
| 69A | Do. .. | do. .. | 0 | 2 12 | 45 |
| 78½ | Kendagaspatana .. | Path reservation .. | 0 | 2 25 | —* |

Preliminary plan 1,997. Village—Palagolla in Passara korale of Yatikinda division. Applicant—Nil. Claimant—Crown.

1 Galbokkawatugodapatana .. Patana with scattered forest trees contains swamps, to be reserved .. 23 2 33 —*

Preliminary plan 1,995. Village—Karagahawela in Wegam pattu korale of Wellassa division.

Applicant—R. P. D. James Appuhamy of Bibile. Claimant—Solomon Appu of Malhewa.

1 Dehigahauhanelawatta *alias* Walakolahena .. Abandoned native garden contains 1 jak, 4 mango, and 6 orange trees, &c., 20 years old .. 4 0 7 30

Applicant—Nil. Claimant—Crown.

2 Do. .. Jungle, reservation for kandura .. 0 2 27 —*

Preliminary plan 1,996. Village—Kotagama in Wegam pattu korale of Wellassa division.

Applicant—A. M. Punchi Banda. Claimant—A. M. Punchi Banda of Kotagama.

1 Kapukelegodawatta *alias* Galkada .. Native garden contains arecanut, kitul, coconut, jak, breadfruit, orange trees, &c., about 30 to 35 years old .. 1 1 28 80†

* To be reserved (not for sale).

† This lot will be settled on the claimant at 80 per cent. rebate.

Further information regarding the sale of the above lots can be obtained from the Government Agent, Province of Uva, and their plans from the Surveyor-General.

Colonial Secretary's Office,
Colombo, May 9, 1919.

A. S. PAGDEN,
Acting Colonial Secretary.

LAND SALES BY THE SETTLEMENT OFFICER.

CENTRAL PROVINCE.

It is hereby notified that the sale advertisement for lots 385 and 143 in Kirioruwa in block survey preliminary plan 30, Central Province, appearing in *Government Gazette* No. 7,005 of April 11, 1919, has been cancelled.

Colonial Secretary's Office,
Colombo, May 13, 1919.

A. S. PAGDEN,
Acting Colonial Secretary.

NORTH-WESTERN PROVINCE.

No. 5,070, S. O.—On Saturday, June 7, 1919, at 12 noon, the Land Settlement Officer will put up for sale or settlement, at Kuliypitiya Resthouse, the under-mentioned portions of Crown land, on the terms authorized by Government. Ten allotments of land situated in the Yatikaha korale south of the Katugampola hatpattu division of the Kurunegala District of the North-Western Province.

| Lot. | Name of Land. | Block survey preliminary plan 976.—Aswedduma. Name of Claimant. | Description. | Extent. | | |
|------|-----------------------|--|--------------|---------|----|----|
| | | | | A. | R. | P. |
| 5D | Nagahamulahena | (1) Atapattu Herat Mudiyansele Punchi Banda, (2) ditto Kiri Banda | Chena | 2 | 0 | 19 |
| 5AA | Timbirigahapitiyahena | (1) Atapattu Herat Mudiyansele Ukku Banda, (2) ditto Punchappuhami, (3) Herat Mudiyansele Appuhami, (4) ditto Rar Menika, (5) ditto Ukku Banda, Vidane | do. | 5 | 0 | 18 |
| 5AC | Paragahamulahena | (1) Atapattu Herat Mudiyansele Mudalihami, Arachchi, (2) ditto Ukku Banda, Vidane | do. | 5 | 0 | 22 |
| 5AD | Nagollehena | Atapattu Herat Mudiyansele Mudalihami, Arachchi | do. | 4 | 0 | 36 |
| 5AE | Nagollawatta | do. | Garden | 0 | 1 | 2 |
| 5AF | Nagollahena | (1) Ditto Mudalihami, Arachchi, (2) ditto Punchirala, (3) ditto Ukku Banda, Vidane | Chena | 1 | 3 | 31 |
| 13F | Pidiwillepillewa | (1) Ditto Punchi Banda, (2) ditto Ukku Banda, Vidane, (3) ditto Appuhami, Korala, (4) ditto Dingiri Menika, (5) Sembukutti Patabendige Simon Silva | do. | 7 | 0 | 20 |
| 4A | Madugahamulahena | (1) Atapattu Herat Mudiyansele Kiri Banda, (2) ditto Punchi Banda | Garden | 7 | 0 | 11 |
| 5Z | Gojurawalahena | (1) Atapattu Herat Mudiyansele Mudalihami, Arachchi, (2) ditto Punchiappuhami, (3) ditto Ukku Banda, (4) ditto Dingiri Menika, (5) ditto Ran Menika | Chena | 4 | 2 | 14 |
| 17 | Mahawewa | Atapattu Herat Mudiyansele Appuhami, Korala | Tank | 1 | 0 | 23 |

Upset price at Rs. 15 to Rs. 50 per acre. Further information regarding these lands can be obtained from the Land Settlement Officer, and plans of them from the Surveyor-General.

Colonial Secretary's Office,
Colombo, May 13, 1919.

A. S. PAGDEN,
Acting Colonial Secretary.

No. 5,071, S. O.—On Saturday, June 7, 1919, at 12 noon, the Land Settlement Officer will put up for sale or settlement, at Kuliypitiya Resthouse, the under-mentioned portions of Crown land, on the terms authorized by Government. Seven allotments of land situated in the Yatikaha korale south of the Katugampola hatpattu division of the Kurunegala District of the North-Western Province.

| Lot. | Name of Land. | Block survey preliminary plan 971.—Bohingamuwa. Name of Claimant. | Description. | Extent. | | |
|------|---|--|--------------|---------|----|----|
| | | | | A. | R. | P. |
| 22V | Bogahamulahena | (1) Tennakon Mudiyansele Menikhami, (2) ditto Appuhami, (3) Idipulli Arachchilage Punchi Appu Naide, (4) Chena Raman Chetty, as administrator of the estate of Tennakoon Mudiyansele Ranhamy, (5) Jayasin Arachchige Sirimalhami | Chena | 2 | 2 | 23 |
| 23 | Migahamulahena | (1) Tennakon Mudiyansele Punchi Menika, (2) Herat Mudiyansele Appuhami | do. | 3 | 1 | 30 |
| 16A | Dalupotapillewa | (1) Tennakoon Mudiyansele Hamine Etana, (2) Herat Mudiyansele Yahapathami, (3) Samarakoon Mudiyansele Rosahami, (4) Tennakoon Mudiyansele Mudalihamilage Appuhami | do. | 1 | 0 | 28 |
| 22L | Katupillawalahena | Don Wilson Gunasekera | do. | 2 | 3 | 23 |
| 16D | Galagawawatta <i>alias</i> Kahatagahamullewatta | Patiraja Mudiyansele Kandappu, <i>ex</i> -Arachchi | Garden | 2 | 0 | 20 |
| 24A | Galagawawatta | Ditto Ukku Banda | do. | 0 | 1 | 25 |
| 26 | Bogahamulawatta | Randunu Patirannehelage Laisohami | do. | 9 | 0 | 1 |

Upset price at Rs. 15 to Rs. 50 per acre. Further information regarding these lands can be obtained from the Land Settlement Officer, and plans of them from the Surveyor-General.

Colonial Secretary's Office,
Colombo, May 13, 1919.

A. S. PAGDEN,
Acting Colonial Secretary.

No. 5,072, S. O.—On Saturday, June 7, 1919, at 12 noon, the Land Settlement Officer, will put up for sale or settlement, at Kuliypitiya Resthouse, the under-mentioned portions of Crown land, on the terms authorized by Government. Eight allotments of land situated in the Yatikaha korale south of the Katugampola hatpattu division of the Kurunegala District of the North-Western Province.

| Lot. | Name of Land. | Block survey preliminary plan 975.—Galahitiyawa. Name of Claimant. | Description. | Extent. | | |
|------|--------------------------|---|--------------|---------|----|----|
| | | | | A. | R. | P. |
| 15G | Paragahamulahena | (1) Herat Mudiyansele Punchi Menika, (2) ditto Dingiri Menika | Chena | 2 | 0 | 24 |
| 20W | Tippolahena | (1) Ditto Herathami, (2) ditto Kiri Menika | do. | 2 | 3 | 10 |
| 20AD | Kahatagahamulahena | (1) Ditto Punchi Banda, (2) ditto Doli Menika, (3) Subasinghe Mudiyansele Ukku Banda Appuhami | do. | 2 | 3 | 7 |
| 20AG | Galahitiyakumburapillewa | Herat Mudiyansele Dingiri Banda | do. | 0 | 2 | 1 |
| 20AK | Galagawahena | (1) Ditto Herathami, (2) ditto Kiri Menika, (3) ditto Dingiri Banda, (4) ditto Mudalihami | do. | 5 | 3 | 24 |
| 20AH | Talagahamulahena | (1) Banneke Mudiyansele Pinhami, (2) Herat Mudiyansele Punchirala, (3) ditto Kiri Banda, (4) ditto Kiri Mudiyanse, (5) ditto Ranhamy, (6) ditto Punchappuhami, (7) ditto herat Hami | do. | 2 | 2 | 27 |
| 20AI | Galahitiyekumburahena | do. | do. | 1 | 0 | 8 |
| 26A | Bulugahamulahena | Herat Mudiyansele Ranhami Vidane | do. | 3 | 0 | 7 |

Upset price at Rs. 15 to Rs. 50 per acre. Further information regarding these lands can be obtained from the Land Settlement Officer, and plans of them from the Surveyor-General.

Colonial Secretary's Office,
Colombo, May 13, 1919.

A. S. PAGDEN,
Acting Colonial Secretary.

No. 5,073, S. O.—On Tuesday, June 17, 1919, at 12 noon, the Land Settlement Officer, will put up for sale or settlement, at Boyawalana Camp, the under-mentioned portions of Crown land, on the terms authorized by Government. Seven allotments of land situated in the Udukaha korale south of the Dambadeni hatpattu division of the Kurunegala District of the North-Western Province.

| Lot. | Name of Land. | Block survey preliminary plan 491.—Kanamiwala. | | Description. | Extent. | | |
|------|---------------------------|--|--|--------------|---------|----|----|
| | | Name of Claimant. | | | A. | R. | P. |
| 38M | Talgahamulawatta | (1) Hetti Achchi Halpe Kankanamalage Peter Sinno, (2) Kalusintembilipitige Bempi Sinno, (3) Nikalan- suriya Mudiyanseage Punchirala Arachchi | | Garden | 4 | 3 | 32 |
| 31 | Pahalawatta | (1) Kasturi Mudiyanseage Dingiri Menika, (2) Amara- singhe Achchillage Kapirinchhi Nona, (3) Jayakodi Mohotti Appuhamillage Mencho Nona | | do. | 2 | 0 | 11 |
| 39A | Bulugahamulapillewa | Hewawasan Pedige Kiriya | | Chena | 0 | 0 | 29 |
| 8A | Kahatagahamulahena | Block survey preliminary plan 488.—O tara Kiriwanapola. | | Chena | 1 | 1 | 19 |
| 20K | Kongahamulahena | Yattinya Kottage Sanchihami | | Garden | 2 | 1 | 0 |
| 20L | Do. | (1) Pingamage Don Peris Appuhami, (2) Patirannehe- lage Ram Menika | | do. | 1 | 1 | 26 |
| 47 | Asweddumadelagahamulahena | Kodi Kara Arachchige Pablis Perera | | Chena | 2 | 1 | 30 |

Upset price at Rs. 15 to Rs. 50 per acre. Further information regarding these lands can be obtained from the Land Settlement Officer, and plans of them from the Surveyor-General.

Colonial Secretary's Office,
Colombo, May 13, 1919.

A. S. PAGDEN,
Acting Colonial Secretary.

No. 5,074, S. O.—On Tuesday, June 17, 1919, at 12 noon, the Land Settlement Officer, will put up for sale or settlement, at Boyawalana Camp, the under-mentioned portions of Crown land, on the terms authorized by Government. Fifteen allotments of land situated in the Udukaha korale south of the Dambadeni hatpattu division of the Kurunegala District of the North-Western Province.

| Lot. | Name of Land. | Block survey preliminary plan 456½.—Ihala Kalalpitiya. | | Description. | Extent. | | |
|------|---|--|--|---------------------|---------|----|----|
| | | Name of Claimant. | | | A. | R. | P. |
| 19 | Galbokkehena | (1) Herat Samarakoon Mudiyanseage Mudiyanse, Coroner, (2) Karunanayake Patirannehelage Livinis Appu | | Garden | 6 | 3 | 14 |
| 20B | Mahahena | Herat Samarakoon Mudiyanseage Mudiyanse, Coroner | | do. | 3 | 1 | 8 |
| 20H | Panwattahena | (1) Ditto Mudiyanse, Coroner, (2) ditto Banda, Korala | | Chena | 10 | 1 | 24 |
| 20K | Moragadeniyakongahamula- hena | Ditto Banda, Korala | | do. | 1 | 1 | 30 |
| 20P | Moragahamulahena | (1) Ditto Banda, Korala, (2) ditto Mudiyanse, Coroner | | do. | 1 | 0 | 12 |
| 20S | Jambugaha-arambewatta and Bomaluahena | Ditto Mudiyanse, Coroner | | Garden | 4 | 2 | 10 |
| 20AD | Ikkawehena | Ditto Banda Korala | | Chena | 1 | 0 | 30 |
| 2E | Murutagahamula or Seru- paduragawahena | Block survey preliminary plan 456.—Pahala Kalalpitiya. | | Chena | 2 | 2 | 11 |
| 3 | Dangahamulahena | (1) Samarakoon Mudiyanseage Tikiri Banda, (2) ditto Jayasundera | | Garden and chena | 1 | 1 | 24 |
| 3A | Meegahamulawatta | do. | | do. | 0 | 2 | 8 |
| 2G | Tennepitahena | Herat Samarakoon Mudiyanseage Banda, Korala | | Chena | 1 | 2 | 38 |
| 2F | Ratemahatmayage or Muru- thalindahena | do. | | Chena and jungle | 9 | 1 | 12 |
| 15C | Ratmalehena | (1) Ditto Banda, Korala, (2) ditto Mudiyanse, Coroner | | Garden | 0 | 1 | 8 |
| 22A | Podimarawewatta | do. | | do. | 0 | 2 | 22 |
| 23 | Meegahamulawatta | (1) Samarakoon Mudiyanseage Podi Nilame, (2) ditto Mohotti Banda, (3) ditto Herat Banda, (4) ditto Biso Menika | | Chena | 2 | 3 | 3 |

Upset price at Rs. 15 to Rs. 50 per acre. Further information regarding these lands can be obtained from the Land Settlement Officer, and plans of them from the Surveyor-General.

Colonial Secretary's Office,
Colombo, May 13, 1919.

A. S. PAGDEN,
Acting Colonial Secretary.

No. 5,075, S. O.—On Tuesday, June 17, 1919, at 12 noon, the Land Settlement Officer will put up for sale or settlement, at Boyawalana Camp, the under-mentioned portions of Crown land, on the terms authorized by Government. Sixteen allotments of land situated in the Udukaha korale south of the Dambadeni hatpattu division of the Kurunegala District of the North-Western Province.

| Lot. | Name of Land. | Block survey preliminary plan 495.—Nebodawatura. | | Description. | Extent. | | |
|------|--------------------|---|--|--------------|---------|----|----|
| | | Name of Claimant. | | | A. | R. | P. |
| 3 | Patanduahena | (1) Nikalansuri Mudiyanseage Kiri Banda, (2) ditto Mudali- hami, (3) Samarappuli Radage Jamba Henaya, (4) ditto Pulinga Henaya | | Chena | 2 | 3 | 28 |
| 3c | Do. | (1) Nikalansuriya Mudiyanseage Punchirala, Arachchi, (2) Samarappuli Radage Nanda, (3) ditto Danchiya | | do. | 2 | 1 | 11 |
| 3D | Kolongahamulahena | Nikalansuriya Mudiyanseage Punchirala, Arachchi | | do. | 1 | 0 | 35 |
| 3F | Mahakumburapillewa | (1) Samarappuli Radage Rosa Nona, (2) Nikalansuriya Mudi- yanseage Kiri Banda | | do. | 1 | 0 | 21 |
| 6 | Egodapitihahena | (1) Samarappuli Radage Jamba, (2) Weleweleage Kiriya | | do. | 3 | 3 | 9 |
| 23A | Katuahena | (1) Kuruppu Arachchilage Podi Sinno Appuhamy, (2) Nikalan- suriya Mudiyanseage Ungurala, (3) ditto Ausadahamy, (4) ditto Appuhamy | | do. | 2 | 2 | 4 |
| 23B | Kudawewapillewa | Nikalansuri Mudiyanseage Punchirala, Arachchi | | do. | 0 | 0 | 37 |
| 23D | Watiyahena | (1) Ditto Punchirala, Arachchi, (2) Samarappuli Radage Pelesiya | | do. | 2 | 0 | 29 |
| 23E | Batolahawalahena | Nikalansuri Mudiyanseage Mudiyanse | | do. | 1 | 2 | 30 |

| Lot. | Name of Land. | Name of Claimant. | Description. | Extent. A. R. P. |
|------|------------------------|--|--------------|---------------------|
| 23F | Madangahamulahena | (1) Nikalansuri Mudiyansele Ukku Banda, (2) Samarappuli Radage Nanda Henaya, (3) ditto Danchiya Henaya | Chena | 2 2 28 |
| 23 I | Bogahamulahena | (1) Samarappuli Radage Rosamma, (2) Nikalansuri Mudiyansele Kiri Banda | do. | 1 1 7 |
| 23M | Hickgahakumburapillewa | (1) Nikalansuri Mudiyansele Mudalihami, (2) ditto Ran Menika | do. | 1 0 36 |
| 25 | Siyambalagahamulawatta | (1) Ditto Ungurala, (2) ditto Ausadahamy, (3) ditto Appuhamy, (4) Samarappuli Radage Pulinga Henaya | Garden | 3 3 33 |
| 26 | Bulugahamulawatta | (1) Samarappuli Radage Jamba Henaya, (2) ditto Kira | do. | 2 0 13 |
| 26C | Elhena | (1) Samarappuli Radage Jamba Henaya, (2) ditto Ungina, (3) ditto Nanda Henaya, (4) ditto Danchiya | Chena | 0 2 12 |
| 25B | Kotahenawatta | (1) Wickrama Radage William, (2) Nikalansuriya Mudiyansele Ungurala, (3) ditto James Sinnö | Garden | 0 3 12 |

Upset price at Rs. 15 to Rs. 50 per acre. Further information regarding these lands can be obtained from the Land Settlement Officer, and plans of them from the Surveyor-General.

Colonial Secretary's Office,
Colombo, May 13, 1919.

A. S. PAGDEN,
Acting Colonial Secretary.

No. 5,076, S. O.—On Tuesday, June 17, 1919, at 12 noon, the Land Settlement Officer will put up for sale or settlement, at Boyawalana Camp, the under-mentioned portion of Crown land, on the terms authorized by Government. An allotment of land situated in the Udukaha korale south of the Dambadeni hatpattu division of the Kurunegala District of the North-Western Province.

| Lot. | Name of Land. | Name of Claimant. | Description. | Extent. A. R. P. |
|------|-----------------|-------------------|--------------|---------------------|
| 16 | Bogahamulawatta | Crown | Garden | 3 0 16 |

Upset price at Rs. 15 to Rs. 50 per acre. Further information regarding this land can be obtained from the Land Settlement Officer, and plan of it from the Surveyor-General.

Colonial Secretary's Office,
Colombo, May 13, 1919.

A. S. PAGDEN,
Acting Colonial Secretary.

No. 5,077, S. O.—On Monday, June 23, 1919, at 12 noon, the Land Settlement Officer will put up for sale or settlement at Amunugama Bungalow, the under-mentioned portion of Crown land, on the terms authorized by Government. An allotment of land situated in the Reko pattu of the Dambadeni hatpattu division of the Kurunegala District of the North-Western Province.

| Lot. | Name of Land. | Name of Claimant. | Description. | Extent. A. R. P. |
|------|-----------------|------------------------------------|--------------|---------------------|
| 45A | Nugahamullahena | T. M. Olupeliyawa and Peduru Silva | Garden | 2 0 10 |

Upset price at Rs. 15 to Rs. 50 per acre. Further information regarding this land can be obtained from the Land Settlement Officer, and plan of it from the Surveyor-General.

Colonial Secretary's Office,
Colombo, May 13, 1919.

A. S. PAGDEN,
Acting Colonial Secretary.

No. 5,078, S. O.—On Saturday, June 14, 1919, at 12 noon, the Land Settlement Officer will put up for sale or settlement, at Puskoladeniya Camp, the under-mentioned portions of Crown land, on the terms authorized by Government. Fifty-seven allotments of land situated in the Udukaha korale west of the Dambadeni hatpattu division of the Kurunegala District of the North-Western Province.

| Lot. | Name of Land. | Name of Claimant. | Description. | Extent. A. R. P. |
|------|---------------------------------------|---|--------------|---------------------|
| 23 | Delgahamulahena | (1) Marasinghe Arachchilage Ukku Banda, (2) Manchanayakage Baronchi Appu, (3) Marasinghe Arachchilage Kiri Menika, (4) ditto Kiri Banda, (5) Rajapakse Mudiyansele Ungurala, (6) Edirisinghe Mudiyansele Ukku Menika, (7) ditto Ukku Banda, (8) George Perera Weeraratne, (9) Loku Potagamage Siyadoris Appuhami, (10) Marasinghe Achchilage Ran Menika | Chena | 6 2 9 |
| 24 | Delgahamulawatta | do. | Garden | 0 2 9 |
| 23C | Kalahugahamulahena | Marasinghe Achchilage Ranhamy | Chena | 0 3 14 |
| 23E | Siyambalagahamulahena | (1) Rajapakse Mudiyansele Punchirala, (2) Jayasinghe Achchilage Kirihami, (3) Rajapakse Mudiyansele Dingiri Menika, (4) ditto Punchiralage Dingiri Menika, (5) ditto Ukku Menika, (6) ditto Ukku Banda | do. | 2 0 32 |
| 23G | Kolongahamulahena | (1) Jayakodi Mudiyansele Appuhami, (2) Edirisinghe Achchilage Kiri Banda, (3) ditto Soida Nona, (4) ditto Angohamy | do. | 1 2 5 |
| 23H | Kurunthugahamulahena | (1) Jayakodi Mudiyansele Appuhamy, (2) Marasinghe Achchilage Ran Menika, (3) ditto Kiri Menika, (4) Edirisinghe Achchilage Kiri Banda, (5) ditto Soida Nona, (6) ditto Angohami, (7) Jayakodi Mudiyansele Unguhami, (8) Hetti Mudiyansele Ukku Menika | do. | 2 0 4 |
| 47B | Ketakelagahamulawatta | Marasinghe Achchilage Kiri Menika | Garden | 0 1 37 |
| 47C | Bogahamulawatta | (1) Manchanayakage Baronchi Appu, (2) Vitana Patirannehelage Baby Nona | do. | 2 2 30 |
| 44D | Ambillagahamulahena | (1) Hitihami Appuhamillage Kirihamy, (2) ditto Appuhami, (3) ditto Menikhamy | do. | 2 0 29 |
| 44C | Pinchihena and Kahata-gahamulahena | (1) Hitihami Appuhamillage Kirihami, (2) ditto Appu Sinnö | Chena | 1 1 3 |
| 44 | Etagalawelahena and Talidaliwakkahena | do. | do. | 4 0 9 |

| Lot. | Name of Land. | Name of Claimant. | Description. | Extent. | | |
|------|--|---|--------------------|---------|----|----|
| | | | | A. | R. | P. |
| 40G | Elhenapillewa | Edirisinghe Mudiyansele Dingiri Appuhami | Chena | 0 | 2 | 23 |
| 40H | Bemmekumburapillewa | (1) Edirisinghe Mudiyansele James Appuhami, (2) ditto Rosalina Nona, (3) ditto Alian Sinno, (4) ditto Punchirala, (5) ditto Mudalihami | do. | 0 | 1 | 14 |
| 40F | Elheña | (1) Edirisinghe Mudiyansele Punchirala, (2) ditto Dingiri Appu, (3) ditto James Appuhami, (4) ditto Abraham Sinno, (5) ditto Rosaline Nona | do. | 0 | 3 | 39 |
| 40E | Halielakumburepillewa | (1) Ditto James Appuhami, (2) ditto Abraham Sinno, (3) ditto Rosaline Nona, (4) ditto Punchirala, (5) ditto Mudalihami | do. | 0 | 1 | 37 |
| 40D | Imbulgahamulahena and Deyirawellehena | (1) Ditto Punchirala, (2) ditto Dingiri Appuhami | do. | 1 | 2 | 5 |
| 40C | Medihalagahamulahena | (1) Edirisinghe Achchilage Soida Nona, (2) ditto Angohami, (3) Rajapakse Mudiyansele Punchirala | do. | 1 | 2 | 3 |
| 8AD | Do. | do. | do. | 0 | 2 | 13 |
| 8AC | Haduhena | (1) Edirisinghe Mudiyansele James Appuhami, (2) ditto Abraham Sinno, (3) ditto Rosaline Nona, (4) ditto Punchirala, (5) ditto Dingiri Appuhami | do. | 1 | 0 | 22 |
| 40B | Medihalagahamulahena | do. | do. | 0 | 0 | 11 |
| 40A | Kadurugahamulakumburapillewa | (1) Edirisinghe Achchilage Herat Sinno, (2) ditto Punchappuhamy | do. | 0 | 0 | 15 |
| 8AB | Mutuminiyekoturwepillewa | (1) Ditto Kiri Banda, (2) ditto Soida Nona, (3) ditto Angohami | do. | 0 | 1 | 2 |
| 8Z | Do. | Ditto Menikhami | do. | 0 | 0 | 26 |
| 8S | Bogahamullepillewahena | (1) Edirisin Mudiyansele Kiri Menika, (2) ditto Punchappuhami, (3) ditto Appuhami, (4) ditto Ukku Banda, (5) ditto Punchirala, (6) ditto Dingiri Appuhami | do. | 0 | 3 | 5 |
| 8V | Bogahamulahena | (1) Rajapakse Mudiyansele Appuhami, (2) ditto Hetuhami, (3) ditto Ausadahami, (4) ditto Dingiri Menika | do. | 0 | 2 | 2 |
| 8U | Munamalgahamulahena and Haduhena | (1) Edirisinghe Mudiyansele Ukku Banda, (2) ditto Dingiri Menika, (3) ditto Kiri Menika, (4) Hettiachchi Wellamurage Noris Appuhami, (5) Edirisin Mudiyansele Ukku Menika, (6) ditto Punchi Menika | do. | 2 | 3 | 6 |
| 8W | Kolongahamulahena | (1) Edirisin Mudiyansele Punchirala, (2) ditto Dingiri Appuhami, (3) ditto James Appuhami, (4) ditto Abraham Sinno, (5) ditto Rosaline Nona | do. | 1 | 1 | 36 |
| 27 | Bogamuwewatta | (1) Ratnayake Mudiyansele Herathami, (2) ditto Dingiri Banda, (3) ditto Gunamal Etana, (4) ditto Ram Menika, (5) ditto Siriwardenehami | Garden | 1 | 0 | 8 |
| 29A | Galbokkahena and Bogamuwehena | do. | Chena | 2 | 1 | 34 |
| 29C | Meegahamulawattahena | (1) Jayakodi Mudiyansele Appuhami, (2) Marasinghe Achchilage Ukku Menika, (3) ditto Ranhamy | do. | 0 | 3 | 24 |
| 29K | Ebagawakumburapillewa | (1) Edirisin Mudiyansele James Appuhamy, (2) ditto Abraham Sinno, (3) ditto Rosaline Nona | do. | 0 | 0 | 23 |
| 29L | Murutagahamulakumburapillewa | (1) Edirisin Mudiyansele Punchirala, (2) ditto Dingiri Appuhami | do. | 0 | 0 | 34 |
| 12I | Pinamunahena and Kadumberiyagahamulahena | (1) Samaratun Gamaralage Goonesekera, (2) Manchanayakage John Appu | do. | 1 | 0 | 32 |
| 12H | Ambagahamulahena alias Meegahamulahena | (1) Edirisin Mudiyansele James Appuhami, (2) ditto Abraham Sinno, (3) ditto Rosaline Nona, (4) ditto Punchirala, (5) Nissanga Ana Marihamy | do. | 0 | 3 | 25 |
| 12A | Bilingahamulahena | (1) Edirisin Mudiyansele James Appuhami, (2) ditto Abraham Sinno, (3) ditto Rosaline Nona, (4) ditto Mudalihami | do. | 0 | 1 | 25 |
| 12F | Talgahamulahena | (1) Nissanga Ana Marihami, (2) Edirisin Mudiyansele James Appuhami, (3) ditto Abraham Sinno, (4) ditto Rosaline Nona, (5) ditto Punchirala | do. | 3 | 0 | 13 |
| 12E | Welikanattahena | Ekanaike Mudiyansele Dingiri Appuhami | do. | 1 | 1 | 36 |
| 8B | Welikanattawatta | (1) Edirisin Mudiyansele Punchirala, (2) ditto Dingiri Appuhami, (3) ditto Louie Nona | Garden | 0 | 0 | 32 |
| 8C | Welikanattehena | do. | Chena | 0 | 1 | 8 |
| 12D | Do. | do. | do. | 1 | 3 | 21 |
| 12G | Welikanattawatta | do. | Garden | 0 | 1 | 23 |
| 8H | Puranekumburepillewa | (1) Edirisinghe Mudiyansele Punchirala, (2) ditto Louie Nona | Newly cleared land | 1 | 0 | 8 |
| 8G | Galebagawahena | (1) Samaratunga Gamaralage Goonesekera, (2) Manchanayakage John Appu | Chena | 1 | 1 | 2 |
| 7 | Puwakkandagawawatta | (1) Kodisinghe Arachchilage Mendiris Perera, (2) Edirisinghe Mudiyansele James Appuhami, (3) ditto Abraham Sinno, (4) ditto Rosaline Nona | Garden | 2 | 1 | 39 |
| 4 | Maldardewatta | (1) Gamlat Arachchilage Alweris, (2) ditto Hendrick Sinno, (3) ditto Lewis Sinno, (4) Edirisin Mudiyansele James Appuhami, (5) ditto Abraham Sinno, (6) ditto Rosaline Nona | Chena | 0 | 3 | 29 |
| 5 | Mawanawatta | (1) Edirisinghe Mudiyansele James Appuhami, (2) ditto Abraham Sinno, (3) ditto Rosaline Nona, (4) Gamlat Arachchilage Alweris, (5) ditto Hendrick Sinno, (6) ditto Lewis Sinno, (7) Metiasge Davit Dabarera | Garden | 1 | 1 | 26 |
| 5A | Do. | do. | Chena | 0 | 1 | 35 |

| Lot. | Name of Land. | Name of Claimant. | Description. | Extent. A. R. P. |
|------|--|---|--------------|---------------------|
| 6A | Hooriyangahamulawatta | (1) Edirisinghe Mudiyanse Lage James Appuhami, (2) ditto Abraham Sinno, (3) ditto Rosaline Nona, (4) Gamlat Arachchilage Alweris, (5) ditto Hendrick Sinno, (6) ditto Lewis Sinno | Garden | 1 2 9 |
| 8I | Podideniyahena | (1) Palliyawadana Arachchige Martin Berera, (2) Edirisinghe Mudiyanse Lage James Appuhami, (3) ditto Abraham Sinno, (4) ditto Rosalinehami | Chena | 2 2 24 |
| 8P | Pitakotuwakumburepillewa | (1) Edirisinghe Mudiyanse Lage Dingiri Appuhami, (2) ditto Punchirala, (3) ditto Kiri Menika, (4) ditto Ukku Banda, (5) ditto Punchappuhami, (6) ditto Appuhami | do. | 0 3 16 |
| 8R | Imbulagawahena | (1) Edirisinghe Mudiyanse Lage James Appuhami, (2) ditto Abraham Sinno, (3) ditto Rosalin Nona, (4) ditto Punchirala, (5) ditto Dingiri Appuhami | do. | 2 0 27 |
| 8N | Puswelgahahena | do. | do. | 3 1 33 |
| 8L | Kukattanagahamulahena | (1) Palliyawadana Arachchige Martin Perera, (2) Edirisinghe Arachchilage Pablis, (3) ditto Menikhamy | do. | 1 3 10 |
| 23D | Gorakagahamulahena | (1) Mahapatirannehelage Soida Nona, (2) Marasinghe Achchilage Ukku Banda, (3) ditto Appu Sinno, (4) ditto Kiri Menika, (5) ditto Dingiri Menika, (6) ditto Kapuruhami | do. | 1 2 32 |
| 8O | Kumbukgahapitiyekumburepillewa and Asweddumahena | Edirisinghe Mudiyanse Lage Punchirala | do. | 4 3 0 |
| 44F | Rankirielagawahena | (1) Hitihami Appuhamillage Kirihamy, (2) ditto Appu Sinno | Garden | 0 1 39 |
| 49 | Do. | do. | do. | 1 3 7 |

Upset price at Rs. 15 to Rs. 50 per acre. Further information regarding these lands can be obtained from the Land Settlement Officer, and plans of them from the Surveyor-General.
Colonial Secretary's Office,
Colombo, May 13, 1919.

A. S. PAGDEN,
Acting Colonial Secretary.

No. 5,079, S. O.—On Saturday, June 14, 1919, at 12 noon, the Land Settlement Officer will put up for sale or settlement, at Puskoladeniya Camp, the under-mentioned portions of Crown land, on the terms authorized by Government. Twenty-five allotments of land situated in the Udukaha korale west of the Dambadeni hatpattu division of the Kurunegala District of the North-Western Province.

Block survey preliminary plan 559.—Aturuwela.

| Lot. | Name of Land. | Name of Claimant. | Description. | Extent. A. R. P. |
|------|------------------------|---|-------------------|---------------------|
| 9M | Ketakalagahamulahena | (1) Lensuwa Henayalage Saiya, (2) ditto Pina, (3) ditto Bandiya, (4) ditto Nonni, (5) ditto Sella, (6) ditto Abila, (7) ditto Vedda | Garden | 0 2 8 |
| 9N | Walipillewahena | (1) Ditto Nonni, (2) ditto Sella, (3) ditto Abila, (4) ditto Vedda, (5) Hendalege Jane Nona | Jungle | 1 2 3 |
| 9P | Indigollehena | (1) Lensuwa Henayalage Saiya, (2) ditto Nonni | do. | 1 2 10 |
| 8J | Bulugahamulahena | (1) Abeysingha Mudiyanse Lage Siyatuhamy, (2) ditto Ran Merika, (3) ditto Kiri Menika, (4) Edirisinghe Mudiyanse Lage Ran Menika, (5) ditto Punchirala, (6) Ranasinghe Arachchige Salman Appuhamy | Chena | 2 1 39 |
| 8½V | Ummalamosigahamulahena | (1) Imiyaralalage Egonis Appuhamy, (2) ditto Charles Appuhamy, (3) ditto Appu Sinno Appuhami, (4) Siriwardene Mudiyanse Lage Mudiyanse, (5) ditto Ukku Banda | Jungle | 0 1 20 |
| 8½AF | Karawgahamulahena | (1) Imiyahamillage Mudalihamy, (2) ditto Ukku Banda, (3) ditto Kiri Banda, (4) ditto Dingiri Menika, (5) Arachchilage Appuhamy | do. | 0 1 11 |
| 14T | Ambagahamulawatta | (1) Madanayaka Mudiyanse Lage Punchappuhamy, (2) Wanigasuriya Mudiyanse Lage Dingiri Appuhamy, (3) ditto Menikhamy | Garden and jungle | 2 0 35 |
| 14H | Ambagahakumburepillewa | (1) Lensuwa Henayalage Saiya, (2) ditto Nonni, (3) ditto Sella, (4) ditto Abila, (5) Idirippuli Radage Sinchiya | Jungle | 0 1 8 |
| 8½N | Hukehena | (1) Idirisir Mudiyanse Lage Punchirala, (2) ditto Kiri Menika, (3) Hetti Patirannehelage Punchi Sinno, (4) Abeysin Mudiyanse Lage Siyatu Banda | do. | 0 3 36 |
| 8½F | Kandehena | Adikari Appuhamillage Podihamy | do. | 0 2 20 |
| 4 | Diyawalagawawatta | (1) Abeysin Mudiyanse Lage Dingiri Menika, (2) ditto Ukku Menika, (3) ditto Bandihamy, (4) Herat Mudiyanse Lage Appuhamy, (5) ditto Siyatu Banda, (6) ditto Kiri Banda, (7) ditto Ukku Banda | Garden | 2 0 11 |
| 5R | Annahigollawatta | (1) Abeysin Mudiyanse Lage Ungurala, (2) Imiyaralalage Ukku Menika, (3) ditto Ukku Banda, (4) Abeysin Mudiyanse Lage Dingiri Menika, (5) Dissanayake Appuhamillage Baba Sinno | do. | 2 1 38 |
| 5S | Goda-asweddumapillewa | (1) Abeysin Mudiyanse Lage Ukku Menika, (2) ditto Bandihamy, (3) Herat Mudiyanse Lage Punchirala, (4) ditto Appuhamy, (5) ditto Siyatu Banda, (6) ditto Ukku Banda, (7) ditto Kiri Banda | do. | 1 3 29 |
| 11A | Do. | do. | Jungle | 0 3 13 |
| 13B | Gontalanpitiyapillewa | (1) Abeysin Mudiyanse Lage Ukku Menika, (2) ditto Bandihamy, (3) Herat Mudiyanse Lage Dingiri Banda, (4) ditto Appuhamy | Garden | 1 0 2 |
| 15 | Bulugahamulawatta | Jalat Achchilage Punchappuhamy | do. | 1 2 31 |
| 8½AA | Rukattanadorawwewatta | (1) Kalawitigoda Patirannehelage Elpanis Appu, (2) ditto Karnelis Appu, (3) Warusaperuma Appuhamillage Abraham Sinno, (4) Kalawitigoda Patirannehelage Noihamy, (5) ditto Matin Sinno | do. | 2 0 26 |

| Lot. | Name of Land. | Name of Claimant. | Description. | Extent. | | |
|------|---|--|-------------------|---------|----|----|
| | | | | A. | R. | P. |
| 15E | Mahawatta | (1) Banunu Achchige Elaris Appu, (2) Kalu Achchi Arachchige Samichchi Nona, (3) Hetti Arachchige Girigoris Tissera, (4) ditto Magiris Tissera, (5) ditto Helenis Tissera, (6) ditto Egoris Tissera and others | Garden | 0 | 2 | 30 |
| 8½AI | Bogahamulahena | (1) Wijeratne Mudiyansele Appuhamy, (2) Madduma Patirannehelage James Sinno | Jungle | 0 | 3 | 19 |
| 8½AG | Galdorawehena | Jalat Mudiyansele Ran Menika | do. | 3 | 1 | 3 |
| 8D | Dorakodawelepillewa | (1) Abeysinghe Mudiyansele Siyatuhamy, (2) ditto Ran Menika | do. | 0 | 3 | 31 |
| 8½D | Unapanduragawawatta | (1) Henry Herat de Silva, (2) Talammaharage William Silva, (3) ditto Mudalihamy, (4) ditto Appuhamy, (5) ditto Punchirala | Garden | 1 | 2 | 25 |
| 8K1 | Bulugahamulawatta | (1) Edirisin Mudiyansele Siyatu Banda, (2) ditto Kiri Mudiyanse, (3) ditto Dingiri Banda, (4) ditto Ukku Menika, (5) ditto Podi Nona, (6) Weerasinpedige Sima, (7) ditto Samara, (8) ditto Sallu | do. | 1 | 0 | 20 |
| 8K2 | Do. | (1) Abeysin Mudiyansele Siyatuhamy, (2) ditto Ran Menika, (3) Ranasinghe Arachchige Salman Appuhamy, (4) Edirisin Mudiyansele Punchirala, (5) ditto Ran Menika | do. | 0 | 0 | 32 |
| 8O | Dachchiwatta, Um-malamosigahamulawatta, and Imbulgahamulahena | (1) Handinapola Appuhamillage Ronis Appuhamy, (2) Weerawardene Patirannehelage Nonchohamy, (3) Handinapola Appuhamillage Lewis Appuhamy, (4) ditto Charles, (5) ditto Podihamy, (6) ditto Sanchi Nona, (7) ditto Ranso Nona and others | Garden and jungle | 10 | 2 | 13 |

Upset price at Rs. 15 to Rs. 50 per acre. Further information regarding these lands can be obtained from the Land Settlement Officer, and plans of them from the Surveyor-General.

Colonial Secretary's Office,
Colombo, May 13, 1919.

A. S. PAGDEN,
Acting Colonial Secretary.

No. 5,080, S. O.—On Saturday, June 14, 1919, at 12 noon, the Land Settlement Officer will put up for sale of settlement, at Puskoladeniya Camp, the under-mentioned portions of Crown land, on the terms authorized by Government. Twenty-one allotments of land situated in the Udukaha korale west of the Dambadeni hatpattu division of the Kurunegala District of the North-Western Province.

| Lot. | Name of Land. | Block survey preliminary plan 558.—Riligala. Name of Claimant. | Description. | Extent. | | |
|------|--|---|------------------|---------|----|----|
| | | | | A. | R. | P. |
| 46 | Makullagahamulawatta | (1) Siriwardena Arachchilage Gunaratne, (2) ditto Sopo Nona, (3) ditto Poddi Appuhamy, (4) ditto Baby Nona, (5) ditto Ukku Banda | Garden | 2 | 1 | 11 |
| 2IL | Panwewehena | Wijesinghe Herat Mudiyansele Punchirala | Chena | 1 | 2 | 26 |
| 2IK | Bulugahamulahena | (1) Wijesinghe Herat Mudiyansele Dingiri Banda, (2) Ranasinghe Arachchilage Elisa Nona | do. | 2 | 0 | 24 |
| 21Q | Bulugahamulawatta | Ranasinghe Hetti Arachchige Elisa Nona | Garden | 3 | 1 | 30 |
| 56 | Katupilagollehena | (1) Mulli Kulli Arachchige Sardial Appuhamy, (2) ditto Subaseris, (3) ditto Agalis | Chena | 4 | 3 | 4 |
| 56A | Do. | do. | do. | 1 | 2 | 18 |
| 35A | Kolongahamulawatta and Badolakotapuhawatta | (1) Wijesinghe Herat Mudiyansele Dingiri Banda, (2) ditto Punchirala | Garden | 3 | 3 | 34 |
| 21AD | Kilumpolagaswilehena | Wijesinghe Herat Mudiyansele Punchirala | Chena | 3 | 2 | 3 |
| 58 | Katupilagollewatta and Hickgahamulawatta | Rajakakse Mudiyansele Cornelis Appuhamy | Garden | 12 | 3 | 38 |
| 39B | Hakurannawatta | (1) Seneviratne Adikari Mudiyansele Dingiri Banda, (2) Wijesinghe Herat Mudiyansele Ukku Banda | do. | 3 | 0 | 17 |
| 39I | Kamathagawahanawatta | (1) Karunadipati Mudiyansele Ukku Banda, Vidane, (2) ditto Appuhamy, (3) ditto Ran Menika, (4) Kumara Badahelage Barlis Naide | Chena | 1 | 3 | 20 |
| 42 | Asweddumapillewahena | (1) Karunadipati Mudiyansele Ukku Banda, Vidane, (2) ditto Appuhamy, (3) Abeysinghe Mudiyansele Ran Menika, (4) Jayasundera Kodikara Appuhamillage Ran Menika | do. | 0 | 3 | 19 |
| 39F | Horagahamulahena | (1) Karunadipati Mudiyansele Ukku Banda, Vidane, (2) ditto Kiri Banda, (3) Abeysin Mudiyansele Kiri Menika | do. | 1 | 1 | 23 |
| 39 | Polgahakotuwepillewa | (1) Senaratne Adikari Mudiyansele Banda, (2) Karunadipati Mudiyansele Ran Menika, (3) ditto Dingiri Menika | do. | 3 | 1 | 27 |
| 38 | Galendewatta | (1) Horawadenne Ralalage Ranhamy, (2) Wijesinghe Herat Mudiyansele Kiri Menika | Garden | 3 | 3 | 32 |
| 10 | Diulgahapitiyawatta | (1) Nintutera Alamelu, (2) Selaperuma Siliat, (3) ditto Kadiravalu, (4) ditto Marimuttu, (5) ditto Munisaram, (6) ditto Tambiah | do. | 3 | 2 | 35 |
| 8Q | Linkeppitiyawewatta | (1) Karunadipati Mudiyansele Mudalihamy, (2) Herat Mudiyansele Ukku Menika, as administratrix of the estate of the late Siriwardene Juwanis Appu | do. | 0 | 3 | 24 |
| 21A | Peragollewatta | (1) Siriwardene Arachchige Kiri Menika, (2) ditto Bandirala | do. | 4 | 0 | 21 |
| 39E | Siyambalagahamulahena | (1) Karunadipati Mudiyansele Ukku Banda, Vel-Vidane, (2) ditto Kapuruhamy | Chena and garden | 2 | 1 | 2 |
| 43B | Kukulruppewatta alias Batuwatta | (1) Karunadipati Mudiyansele Ukku Banda, Vel-Vidane, (2) Handunkutti Patirannehelage Selestinahamy | do. | 2 | 2 | 33 |
| 39E3 | Siyambalagahamulahena | (1) Rajapakse Appuhamillage Jango Nona, (2) Karunadipati Mudiyansele Ungurala | Chena | 0 | 2 | 25 |

Upset price at Rs. 15 to Rs. 50 per acre. Further information regarding these lands can be obtained from the Land Settlement Officer, and plans of them from the Surveyor-General.

Colonial Secretary's Office,
Colombo, May 13, 1919.

A. S. PAGDEN,
Acting Colonial Secretary.

No. 5,081, S. O.—On Saturday, June 14, 1919, at 12 noon, the Land Settlement Officer will put up for sale or settlement, at Puskoladeniya Camp, the under-mentioned portions of Crown land, on the terms authorized by Government. Twenty-five allotments of land situated in the Udukaha korale west of the Dambadeni hatpattu division of the Kurunegala District of the North-Western Province.

| Lot. | Name of Land. | Block survey preliminary plan 571.—Masnoruwa. | | Description. | Extent. | | |
|------|-----------------------------|---|----|--------------|---------|----|----|
| | | Name of Claimant. | | | A. | R. | P. |
| 4K | Wewehena | Edirisinghe Mudiyansele Samaneris | .. | Garden | 0 | 3 | 10 |
| 7B | Innawatta | Ditto Dingiri Banda | .. | do. | 1 | 3 | 12 |
| 13A | Haduwekumburepillewa | (1) Gamamedda Liyanage William Perera, (2) ditto Martina Hamy, (3) ditto Ana Perera, (4) ditto Abraham Perera | .. | Chena | 1 | 0 | 9 |
| 14A | Millagahamulawatta | Edirisinghe Mudiyansele Appuhami | .. | Garden | 0 | 3 | 13 |
| 14C | Hettiyakumburepillewa | (1) Ditto Kiri Banda, (2) ditto Herat Hami, (3) ditto Dingiri Menika | .. | do. | 0 | 2 | 33 |
| 16A | Wewewatta | (1) Edirisinghe Mudiyansele Punchappuhamige Kiri Menika, (2) ditto Punchi Menika | .. | do. | 0 | 3 | 2 |
| 16H | Ambagahamulawatta | Edirisinghe Mudiyansele Dingiri Banda | .. | do. | 0 | 1 | 10 |
| 16L | Ketikalagahamulawatta | (1) Senanayake Mudiyansele Appuhami, (2) Edirisinghe Mudiyansele Ukku Banda | .. | do. | 0 | 2 | 30 |
| 17A | Ketikalagahawatta | do. | .. | do. | 0 | 2 | 36 |
| 24B | Batadombagahakumburepillewa | Ditto Banda | .. | do. | 0 | 1 | 1 |
| 31G | Ketikalagahamulahena | Don Charles Kulasekera | .. | do. | 2 | 0 | 31 |
| 20 | Palugamawatta | do. | .. | do. | 13 | 0 | 22 |
| 4J | Wewewatta | Kalu Arachchige Elbina Hamy | .. | do. | 0 | 2 | 0 |
| 7 | Ihalawatta | (1) Edirisinghe Mudiyansele Kiri Menika, (2) ditto Ukku Banda, (3) ditto Kiri Menika | .. | Chena | 1 | 3 | 31 |
| 13D | Pahalakumburepillewa | (1) Edirisinghe Mudiyansele Banda, (2) ditto Punchirala, (3) Adikari Appuhamillage Davith Sinno Appuhami, (4) Edirisinghe Mudiyansele Podi Appuhami | .. | do. | 0 | 3 | 4 |
| 14B | Narangahakumburepillewa | Herat Mudiyansele Kiri Menika | .. | do. | 0 | 1 | 2 |
| 16I | Ambagahamulawatta | (1) Edirisinghe Mudiyansele Banda, (2) ditto Punchirala, (3) Adikari Appuhamillage Davith Sinno Appuhami, (4) Edirisinghe Mudiyansele Podi Appuhami | .. | Garden | 0 | 3 | 7 |
| 16J | Nindakumbureowita | do. | .. | do. | 0 | 1 | 12 |
| 20F | Godellehena | Samaradiwakara Rajapaksa Mohotti Appuhamillage Abilinu | .. | do. | 1 | 2 | 3 |
| 20G | Meegahahenewatta | do. | .. | do. | 0 | 2 | 11 |
| 38 | Kadurugahamulawatta | Don Charles Kulasekera of Indiparape in Hapitigam korale | .. | do. | 3 | 0 | 21 |
| 38B | Do. | do. | .. | do. | 1 | 0 | 20 |
| 38C | Do. | do. | .. | do. | 0 | 1 | 25 |
| 39C | Ihalamahakumburepillewa | (1) Samaradiwakara Rajapakse Mohotti Appuhamillage Abilinu Appuhami, (2) Adikari Atukoralage Nonohami, (3) Edirisinghe Mudiyansele Punchi Menika | .. | Chena | 0 | 1 | 20 |
| 39D | Mahakumburepillewa | Edirisinghe Mudiyansele Appuhami | .. | do. | 0 | 1 | 24 |

Upset price at Rs. 15 to Rs. 50 per acre. Further information regarding these lands can be obtained from the Land Settlement Officer, and plans of them from the Surveyor-General.

Colonial Secretary's Office,
Colombo, May 13, 1919.

A. S. PAGDEN,
Acting Colonial Secretary.

No. 5,082, S. O.—On Friday, June 20, 1919, at 12 noon, the Land Settlement Officer will put up for sale or settlement at Alawwa Camp, the under-mentioned portion of Crown land, on the terms authorized by Government. An allotment of land situated in the Udukaha korale south of the Dambadeni hatpattu division of the Kurunegala District of the North-Western Province.

| Lot. | Name of Land. | Block survey preliminary plan 472.—Siyambalapitiya. | | Description. | Extent. | | |
|------|--------------------|---|-------|--------------|---------|----|----|
| | | Name of Claimant. | | | A. | R. | P. |
| 27 | Katuwekelemukalana | .. | Crown | Forest | 0 | 3 | 30 |

Upset price at Rs. 15 to Rs. 50 per acre. Further information regarding this land can be obtained from the Land Settlement Officer, and plan of it from the Surveyor-General.

Colonial Secretary's Office,
Colombo, May 13, 1919.

A. S. PAGDEN,
Acting Colonial Secretary.

No. 5,083, S. O.—On Thursday, June 19, 1919, at 12 noon, the Land Settlement Officer will put up for sale or settlement at Alawwa Camp, the under-mentioned portions of Crown land, on the terms authorized by Government. Two allotments of land situated in the Udukaha korale south of the Dambadeni hatpattu division of the Kurunegala District of the North-Western Province.

| Lot. | Name of Land. | Block survey preliminary plan 469.—Galwarama. | | Description. | Extent. | | |
|------|----------------------|---|----|--------------|---------|----|----|
| | | Name of Claimant. | | | A. | R. | P. |
| 26A | Jahawelawalgolawatta | (1) Sakalasuri Appuhamillage Baron Sinno, (2) Abeysinghe Arachchige Mohoti Appu, (3) Appuhami Achchilage Ukku Etana, (4) Jayakodi Achchilage Bala Etana, (5) Liyana Arachchige Alwis Perera | .. | Garden | 4 | 1 | 17 |
| 29A | Jahawelawalgolahena | (1) Appuhami Arachchilage Ukku Etana, (2) Jayakodi Arachchige Bala Etana, (3) Liyana Arachchige Alwis Perera | .. | do. | 2 | 3 | 30 |

Upset price at Rs. 15 to Rs. 50 per acre. Further information regarding these lands can be obtained from the Land Settlement Officer, and plans of them from the Surveyor-General.

Colonial Secretary's Office,
Colombo, May 13, 1919.

A. S. PAGDEN,
Acting Colonial Secretary.

No. 5,084, S. O.—On Saturday, June 14, 1919, at 12 noon, the Land Settlement Officer will put up for sale or settlement, at Puskoladeniya, the under-mentioned portions of Crown land, on the terms authorized by Government. Eighteen allotments of land situated in the Udukaha korale west of the Dambadeni hatpattu division of the Kurunegala District of the North Western Province.

Block survey preliminary plan 570.—Epaladeniya.

| Lot. | Name of Land. | Name of Claimant. | Description. | Extent. A. R. P. |
|------|------------------------------|---|--------------|---------------------|
| 7B | Galagawahenawatta .. | (1) Hitihamillage Podi Sinno, (2) ditto Pelis Sinno | Garden .. | 1 0 15 |
| 7D | Maragahamulahena .. | Hitihami Appuhamillage Appu Sinno | Chena .. | 0 1 35 |
| 8 | Maragahamulawatta .. | do. | Garden .. | 2 3 31 |
| 9A | Kelahlagahamulawatta .. | (1) Hitihamillage Siyatu Banda, (2) Vitarne Patirannehelage William Sinno | do. .. | 0 3 4 |
| 11 | Ihalawatta .. | Hitihamillage Ukku Banda | do. .. | 1 3 36 |
| 12 | Kapuwatta .. | Ditto Podi Sinno, ditto Pelis Sinno | do. .. | 1 2 29 |
| 22D | Kongahamulawatta .. | Hitihamillage Ukku Banda .. | do. .. | 2 2 12 |
| 17A | Asweddumekumburapillewa | Hitihami Appuhamillage Appu Sinno | Chena .. | 0 0 12 |
| 23C | Koñilawelapillewa .. | Hitihamillage Appu Sinno .. | do. .. | 0 0 20 |
| 36B | Do. .. | Hitihami Appuhamillage Appu Sinno | do. .. | 0 1 31 |
| 36A | Dewatāpillewa .. | (1) Hitihamillage Appuhami, Arachchi, (2) ditto Ukku Banda | do. .. | 0 2 17 |
| 24B | Koskandehena .. | Hitihamillage Ukku Banda | do. .. | 0 1 29 |
| 26I | Kadurugasmulawatte- Mena | (1) Senanayaka Mudiyansehelage Appuhami, (2) ditto Ranhami, (3) ditto Ran Menika, (4) ditto Ukku Banda | do. .. | 1 0 16 |
| 26H | Bogahamulawatta .. | (1) Hitihamillage Appuhami, Arachchi, (2) Vitarana Patirannehelage William Sinno | Garden .. | 1 0 26 |
| 37D | Kosgahamulawatta .. | (1) Vitarana Patirannehelage Davit Appuhami, (2) ditto Baby Nona, (3) ditto Pieris Appu, (4) ditto William Sinno, (5) ditto Podi Nona, (6) Hitihamillage Siyatu Banda | do. .. | 1 3 17 |
| 48D | Kosgahamankadehena | (1) Hitihamillage Ukku Banda, (2) Gamlat Arachchilage Kechcho Nona | Chena .. | 2 0 27 |
| 4 | Ihalakotuwekumburapillewa .. | (1) Hitihamillage Appu Sinno, (2) ditto Kirihami, (3) ditto Menik Hami | Garden .. | 0 0 31 |
| 9B | Millagahamulawatta .. | Hitihami Appuhamillage Appu Sinno | do. .. | 0 2 0 |

Upset price at Rs. 15 to Rs. 50 per acre. Further information regarding these lands can be obtained from the Land Settlement Officer, and plans of them from the Surveyor-General.

Colonial Secretary's Office,
Colombo, May 13, 1919.

A. S. PAGDEN,
Acting Colonial Secretary.

LAND ACQUISITION NOTICES.

HAVING been duly directed by the Governor, with the advice of the Executive Council, acting under the provisions of "The Land Acquisition Ordinance of 1876," section 6, to take order for the acquisition of the following lands, required for a public purpose, namely, for a metal quarry, to wit:—

| Lot. | Name of Land. | Description | Name of Claimant. | Extent. A. R. P. |
|------|--------------------|---|-------------------|---------------------|
| 1 | Peranunsaluwawatta | Contains a tiled masonry building and mud outhouses | M. de Mel | 0 3 37.8 |
| 2 | Do. | 2 coconut trees | Crown | 0 0 1.7 |

I hereby give public notice, as required by section 7, that the Government proposes to take possession of the lands. All persons interested in the aforesaid lands are hereby required to appear personally or by agent before me at Colombo Kachcheri on June 9, 1919, at 12 noon, and to state the nature of their respective interests in the lands, and the amount and particulars of their claims to compensation for such interests.

Colombo Kachcheri,
May 12, 1919.

J. G. FRASER,
Government Agent.

HAVING been duly directed by the Governor, with the advice of the Executive Council, acting under the provisions of "The Land Acquisition Ordinance of 1876," section 6, to take order for the acquisition of the following lands, required for a public purpose, namely, for a burial ground at Teldeniya, to wit:—

| Lot. | Name of Land. | Description | Name of Claimant. | Extent. A. R. P. |
|------|------------------------|-----------------------------|-----------------------------|---------------------|
| 1 | Gangahakumburewatta .. | Contains some coconut trees | A. M. M. Seerala and others | 1 3 20.4 |
| 2 | Gangahakumburehena .. | Chena | H. Engohami and another | 0 0 30 |

I hereby give public notice, as required by section 7, that the Government proposes to take possession of the lands. All persons interested in the aforesaid lands are hereby required to appear personally or by agent before me at the Kandy Kachcheri on June 18, 1919, at 1 p.m., and to state the nature of their respective interests in the lands, and the amount and particulars of their claims to compensation for such interests.

Kandy Kachcheri,
May 16, 1919.

C. S. VAUGHAN,
Government Agent.

HAVING been duly directed by the Governor, with the advice of the Executive Council, acting under the provisions of "The Land Acquisition Ordinance of 1876," section 6, to take order for the acquisition of the following land, required for a public purpose, namely, for building a rubbish receptacle on Venayaga-Mudaliyar road in the small town of Point Pedro, to wit:—

| Lot. | Name of Land. | Description | Name of Claimant. | Extent. A. R. P. |
|------|--------------------|-------------|--------------------------------------|---------------------|
| 1 | Muttakanakanavalav | Waste land | Thambipillai Ratnavalu of Batticaloa | 0 0 0.3 |

I hereby give public notice as required by section 7, that the Government proposes to take possession of the land. All persons interested in the aforesaid land are hereby required to appear personally or by agent before me at the Resthouse, Point Pedro, on June 16, 1919, at 1 p.m., and to state the nature of their respective interests in the land, and the amount and particulars of their claims to compensation for such interests.

Jaffna Kachcheri,
May 3, 1919.

B. CONSTANTINE,
Government Agent.

HAVING been duly directed by the Governor, with the advice of the Executive Council, acting under the provisions of "The Land Acquisition Ordinance of 1876," section 6, to take order for the acquisition of the following land, required for a public purpose, namely, for building a rubbish receptacle on Thumpalai road in the small town of Point Pedro, to wit:—

| Preliminary plan 5,070.—Within the Sanitary Board limits of Point Pedro. | | | | Extent. |
|--|------------------|--------------|--|----------|
| Lot. | Name of Land. | Description. | Name of Claimant. | A. R. P. |
| 10 | Vadaniurakaladdy | Waste | Kanthappar Venasitamby, Venasitamby Krishnapillai, both of Puloly East | 0 0 0.3 |

I hereby give public notice, as required by section 7, that the Government proposes to take possession of the land. All persons interested in the aforesaid land are hereby required to appear personally or by agent before me at the Resthouse, Point Pedro, on June 16, 1919, at 1 P.M., and to state the nature of their respective interests in the land, and the amount and particulars of their claims to compensation for such interests.

Jaffna Kachcheri,
May 3, 1919.

B. CONSTANTINE,
Government Agent.

HAVING been duly directed by the Governor, with the advice of the Executive Council, acting under the provisions of "The Land Acquisition Ordinance of 1876," section 6, to take order for the acquisition of the following lands, required for a public purpose, namely, for the erection of a Government school, to wit:—

| Preliminary plan 5,096. Village—Karaveddi North. | | | | Extent, A. R. P. |
|--|--|--------------------------------|-------------------|------------------|
| Lot. | Name of Land. | Description. | Name of Claimant. | A. R. P. |
| 1 | Walliammai, widow of Murukappar of Karaveddi North (proprietor), and heirs of the late Murugesar Chelliah of Puloly South (mortgagee) | Tobacco garden. | | 0 0 23.4 |
| 2 | Alvar Kanapatipillai of Karaveddi North (proprietor) and Eliatamby Sinnatamby (Otty mortgagee) | Coconut garden. | | 0 1 0.6 |
| 3 | Crown | Lane. | | 0 0 2.6 |
| 4 | Vethathai, wife of Eliatamby Sinnatamby, Naganathar Sanmugam, Katirkamar Murukar, as guardian of Murukar Suppiah and Murukar Meenadchi (minors) of Karaveddi North, and Velupillai Arumugam of Alvai North | Coconut and other plantations. | | 0 1 15.3 |
| 5 | Kanthar Veluppillai | Palmyra garden. | | 0 0 20.7 |
| 6 | Kanthar Kumaraswamy, Kantar Vaitialingam, Sinnaccuddy, wife of Suppar, Sinnan, wife of Veluppillai, Theivanai, wife of Ponnampalam | | | 0 1 9.4 |
| 7 | Pillayinar Karthikesu | | | 0 1 21.7 |
| 8 | Vairavanathar Kathiritamby, Kathiritamby Kumarasoorier, Kathiritamby Sivakuru | | | 0 1 14.4 |

I hereby give public notice, as required by section 7, that the Government proposes to take possession of the lands. All persons interested in the aforesaid lands are hereby required to appear personally or by agent before me at the Resthouse, Point Pedro, on June 16, 1919, at 1.30 P.M., and to state the nature of their respective interests in the lands, and the amount and particulars of their claims to compensation for such interests.

Jaffna Kachcheri,
May 3, 1919.

B. CONSTANTINE,
Government Agent.

HAVING been duly directed by the Governor, with the advice of the Executive Council, acting under the provisions of "The Land Acquisition Ordinance of 1876," section 6, to take order for the acquisition of the following lands, required for a public purpose, namely, for cutting a flood outlet channel at Point Pedro, to wit:—

| Preliminary plan 5,070. Village—Within the Sanitary Board limits of Point Pedro. | | | | Extent. |
|--|--|-----------------------------|-------------------|----------|
| Lot. | Name of Land. | Description. | Name of Claimant. | A. R. P. |
| 1 | Robert Thambiappah Niles of Point Pedro, now at Hatton, Sinnappillai, widow of Kanthar Alvappillai, Theivanai, wife of Alvappillai Namasivayam, Saravanamuttu Thiagarajah, Sethuppillai, wife of Ponnuchamy Nadarajah, Sapapathipillai Veluppillai, Saravanamuttu Ponnuchamy, Amminipillai, widow of Murukesu Ulakanathar, all of Puloly West, Sapapatipillai Subramaniam, Velanthar Ampalavanar, Chellammah, wife of Kathiripillai Kumarasamy, all of Alvai North | Waste. | | 0 0 1.5 |
| 2 | Kanapatipillai Nagalingam of Point Pedro, as trustee of Gurupuja madam at Point Pedro | | | 0 0 2.3 |
| 3 | Sivacoluntu, wife of Kulandaivelu Arumugam of Point Pedro | | | 0 0 1.2 |
| 4 | Gnanappu, widow of Vaitiampillai Seemampillai, Mariar Soosai, Mariar Christo, Thiresupillai, widow of Mariar Kurusu, as guardian of Kurusu Philippasipillai, and Kurusu Marippillai, all of Thumpalai | Palmyra and coconut garden. | | 0 0 3.9 |
| 5 | Madathy, wife of Rayappu Saveri of Puloly East | | | 0 0 1.6 |
| 6 | Vaitiampillai Mariampillai and Gnanappu, widow of Vaitiampillai Seemampillai, both of Thumpalai | Coconut garden. | | 0 0 0.8 |
| 7 | Walliammai, wife of Kathirkamar Sinnatamby, Sinnatamby Kandiah, both of Thumpalai | | | 0 0 2.1 |
| 8 | Chinnachchi, wife of Kantappar Nagappan, Nakattai, wife of Periatamby Appadurai, both of Thumpalai | Palmyra garden. | | 0 0 2.3 |
| 9 | Theogu Kalittu, Arokiam, widow of Santia Mariampillai, Mariampillai Saverimuttu, Mariampillai Mathaimary, Arokiam, widow of Mariampillai, as guardian of Lawrensz Pranchipillai Lawrence Seseemial, Saviri Devasagayam, as guardian of Devasagayam Chelvanayagam, all of Thumpalai | | | 0 0 0.6 |

I hereby give public notice, as required by section 7, that the Government proposes to take possession of the lands. All persons interested in the aforesaid lands are hereby required to appear personally or by agent before me at the Resthouse, Point Pedro, on June 16, 1919, at 9 A.M., and to state the nature of their respective interests in the lands, and the amount and particulars of their claims to compensation for such interests.

Jaffna Kachcheri,
May 3, 1919.

B. CONSTANTINE,
Government Agent.

HAVING been duly directed by the Governor, with the advice of the Executive Council, acting under the provisions of "The Land Acquisition Ordinance of 1876," section 6, to take order for the acquisition of the following lands, required for a public purpose, namely, for a Gansabhawa road to connect the Ambarpola District Road Committee road with Rajangane District Road Committee road, to wit:—

Preliminary plan 4,836. Village—Mahagirilla in Magul Medagandahaye korale east of Wannu hatpattu.

| Lot. | Name of Land. | Description. | Name of Claimant. | Extent, A. R. P. |
|------|--------------------------------|---------------|---|------------------|
| 1 | Kadurugaha-aswedduma | Paddy field.. | Malhamillegedara Punchirala | 0 0 14.1 |
| 2 | Do. | do. | Dissanayaka Mudiyanse Appuhami | 0 0 1.5 |
| 3 | Pahalakumbukgahakumbura | do. | Dissanayaka Mudiyanse late Vidane | 0 0 5.5 |
| 4 | Pahalasiyambalagaha-aswed-duma | do. | Wasala Mudiyanse Appuhami | 0 0 8 |
| 5 | Pahalakumbukgahakumbura | do. | Dissanayaka Mudiyanse late Vidane | 0 0 0.5 |
| 6 | Pahalasiyambalagaha-aswed-duma | do. | Wasala Mudiyanse Appuhami; all of Mahagirilla | 0 0 0.6 |

I hereby give public notice, as required by section 7, that the Government proposes to take possession of the lands. All persons interested in the aforesaid lands are hereby required to appear personally or by agent before me at the Nikaweratiya Resthouse on June 12, 1919, at 1 P.M., and to state the nature of their respective interests in the lands, and the amount and particulars of their claims to compensation for such interests.

Kururegala Kacheheri,
May 7, 1919.

C. R. CUMBERLAND,
Government Agent.

HAVING been duly directed by the Governor, with the advice of the Executive Council, acting under the provisions of "The Land Acquisition Ordinance of 1876," section 6, to take order for the acquisition of the following lands, required for a public purpose, namely, for a market at Kahawatta, to wit:—

Extract No. 3 of block survey preliminary plan 183. Village—Kahawatta, Nawadun korale.

| Lot. | Name of Land. | Description. | Name of Claimant. | Extent, A. R. P. |
|------|----------------------|----------------|--|------------------|
| 192B | Kiriammawattekumbura | Paddy field .. | Dharmasena Patabendige Dona Lucihami and another | 0 0 0.4 |
| 193D | Kiriammawattegodella | Coconut garden | Dharmasena Patabendige Dona Lucihami | 0 0 8 |

I hereby give public notice, as required by section 7, that the Government proposes to take possession of the lands. All persons interested in the aforesaid lands are hereby required to appear personally or by agent before me at Ratnapura Kacheheri on June 12, 1919, at 2 P.M., and to state the nature of their respective interests in the lands, and the amount and particulars of their claims to compensation for such interests.

Ratnapura Kacheheri,
May 8, 1919.

E. B. ALEXANDER,
Government Agent.