

Ceylon Government Gazette

Published by Authority.

No. 7,013 — FRIDAY, MAY 23, 1919.

Part III. — Lands.

Separate paging is given to each Part in order that it may be filed separately.

	PAGE		PAGE		PAGE
Land Settlement Notices :-		Land Sales by the Government Agents :-		Land Sales by the Settlement Officer :-	
Final Orders ..	687	North-Western Province ..	—	Northern Province ..	—
Preliminary Notices ..	706	North-Central Province ..	734	Eastern Province ..	—
Land Sales by the Government Agents :-		Province of Uva ..	—	North-Western Province ..	735
Western Province ..	—	Province of Sabaragamuwa ..	—	North-Central Province ..	—
Central Province ..	724	Land Sales by the Settlement Officer :-		Province of Uva ..	—
Southern Province ..	724	Western Province ..	—	Province of Sabaragamuwa ..	—
Northern Province ..	732	Central Province ..	—	Land Acquisition Notices ..	741
Eastern Province ..	—	Southern Province ..	—	Land Resumption Notices ..	—

FINAL ORDERS.

Hambantota S. O. No. 1,539.

Order under Section 4, Sub-section (1), of "The Waste Lands Ordinances of 1897, 1899, 1900, and 1903," declaring Lands to be Crown Property.

In the matter of the lands commonly called or known as reservation for road, reservation for Gansabhawa road, road reservation, and minor road, situate in the village of Mahahilla, in the West Giruwa pattu of the Hambantota District, in the Southern Province, and of "The Waste Lands Ordinances of 1897, 1899, 1900, and 1903."

WHEREAS in pursuance of section 1 of the said Ordinances it was duly notified on the 22nd day of February, 1918, that if no claim to the lands commonly called or known as reservation for road, reservation for Gansabhawa road, road reservation, and minor road, situate in the village of Mahahilla, in the West Giruwa pattu of the Hambantota District, in the Southern Province, containing in extent 5 acres and 31 perches, and shown as lots 226F, 226G, 234, 279, and 345, in preliminary plan 297 and in the annexed diagram, was made to John Murray Davies, Special Officer appointed under section 28 of the said Ordinances, within the period of three months from the date specified in such notice, such lands would be declared the property of the Crown, and dealt with on account of the Crown (*vide* Notice No. 6,774):

And whereas Getamane Vidanapatirana Don Nikulas Appuhamy of Mahahilla made claim thereto; and whereas the said claimant has withdrawn his claim to the said lands, I, John Murray Davies, the aforesaid Special Officer, under and by virtue of the powers vested in me in that behalf by section 4 of the said Ordinances, do hereby on this 15th day of March, 1919, order and declare, under section 4, sub-section (1), of the said Ordinances, that the said lands, as more fully described herein below, are the property of the Crown.

Description of the Lands referred to.

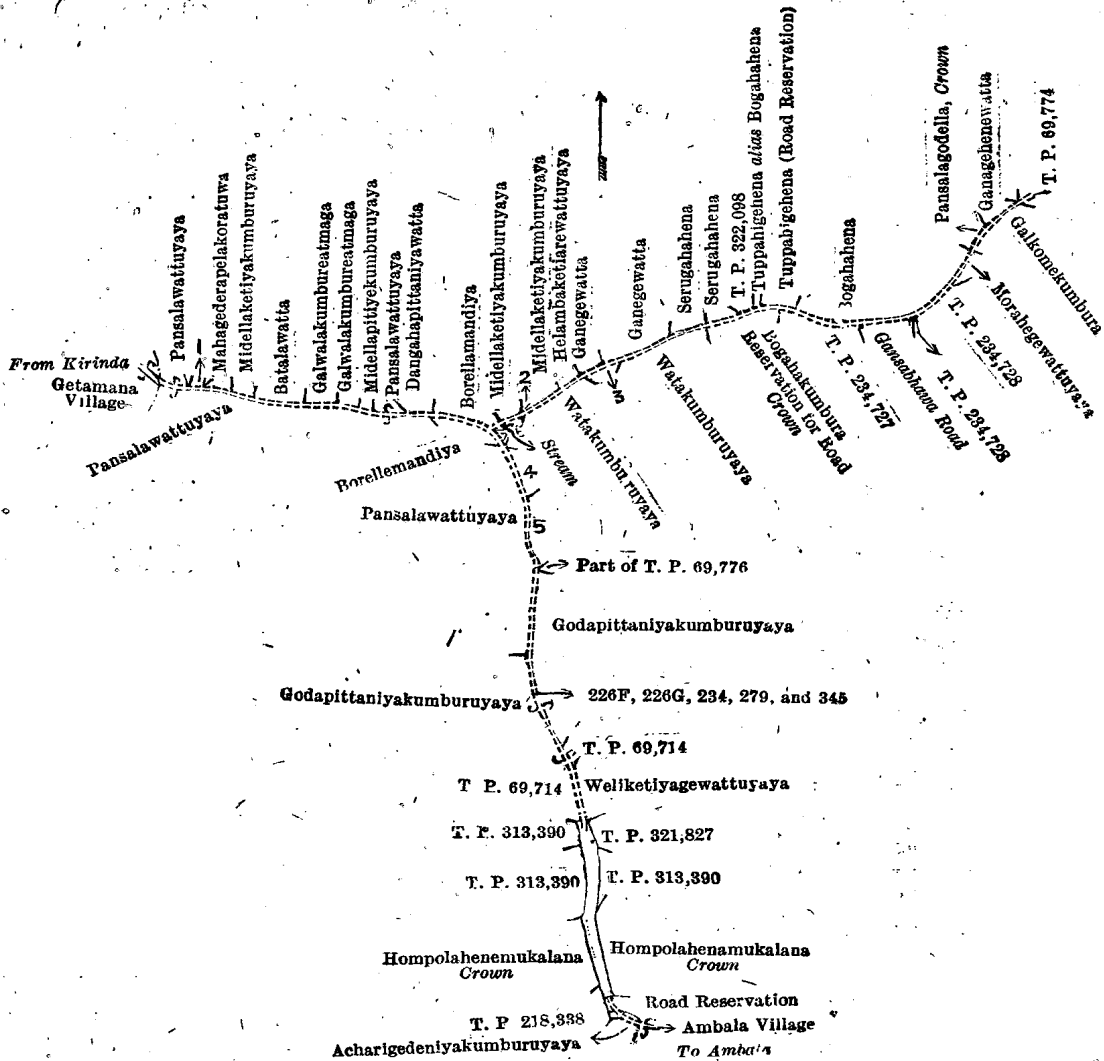
The following lots situated in the village of Mahahilla, in the West Giruwa pattu of the Hambantota District, in the Southern Province, as described in the annexed diagram:—

Preliminary plan 297.

Lot.	Name of Land.	Extent, A. R. P.	Lot.	Name of Land.	Extent, A. R. P.
226F	Reservation for road	0 0 23	345	Minor road	4 0 7
226G	Do.	0 1 0			
234	Reservation for Gansabhawa road	0 2 25			5 0 31
279	Road reservation	0 0 16			

and bounded as follows: on the north by Pansalawattuyaya (private), Mahagederawatta claimed by J. P. Don Kottan, Mahagederapelakoratuwa (private), Midellaketiyakumburuyaya (private), Batalawatta claimed by Jayawardena Patirana Don Kottan, Galwalakumbureatmaga claimed by Yakdehige Disanhamy and others, Midellapitiyekumburuyaya (private), Pansalawattuyaya (private), Dangahapittaniyawatta (private), Borellamandiya claimed by Kodituwakkege Don Dines and others, Midellaketiyakumburuyaya (private), Midellaketiya-atmaga claimed by Kodituwakkege Don

Dines and others, Midellaketiakumburuyaya (private), Helambaketiarewattuyaya (private), Ganegewatta claimed by Kodituwakkuge Don Samel and others, Serugahahena claimed by Kodituwakkuge Don Arnolis, Serugahahena claimed by the trustees of the vihare, T. P. 322,098, Tuppahigehena *alias* Bogahahena sold by the Crown, Tuppahigehena (road reservation) leased from the Crown, Bogahahena leased from the Crown, Pansalagodella claimed by the Crown, Ganagehenewatta claimed by Kodituwakkuge Thomishamy and others, T. P. 69,774; on the east by Galkomekumbura (private), Morahegewattuyaya (private), T. P. 234,728; on the south by the Gansabhawa road, T. P. 234,727, Bogahakumbura (private), reservation for road belonging to the Crown, Watakumburuyaya (private), Karawgahapittaniyaya (private), Watakumburuyaya (private), T. P. 234,735, a stream, T. P. 234,734, Pansalawattuyaya (private), Gama-achchigegedera-watta claimed by Gama-achchige Don Bastian and others, part of T. P. 69,776, Godapittaniyakumburuyaya (private), T. P. 69,714, Weliketiyagewattuyaya (private), T. Ps. 321,827, 313,390, Hompolahenamukalana belonging to the Crown, road reservation leased from the Crown, the village limit of Ambala, Acharigedeniyakumburuyaya (private); on the west by T. P. 218,338, Hompolahenamukalana belonging to the Crown, T. Ps. 313,390, 69,714, Godapittaniyakumburuyaya (private), Pansalawattuyaya (private), Borellemandiya claimed by Kodituwakkuge Don Dines, Pansalawattuyaya (private), the village limit of Getamana.



Surveyor-General's Office,
Colombo, November 15, 1919.

Scale of 16 Chains to an Inch.

C. R. LUNDIE,
for Surveyor-General.

March 15, 1919.

J. M. DAVIES,
Special Officer.

Mannar S. O. No. 24.

Order under Section 4, Sub-section (1), of "The Waste Lands Ordinances of 1897, 1899, 1900, and 1903," declaring Land to be Crown Property.

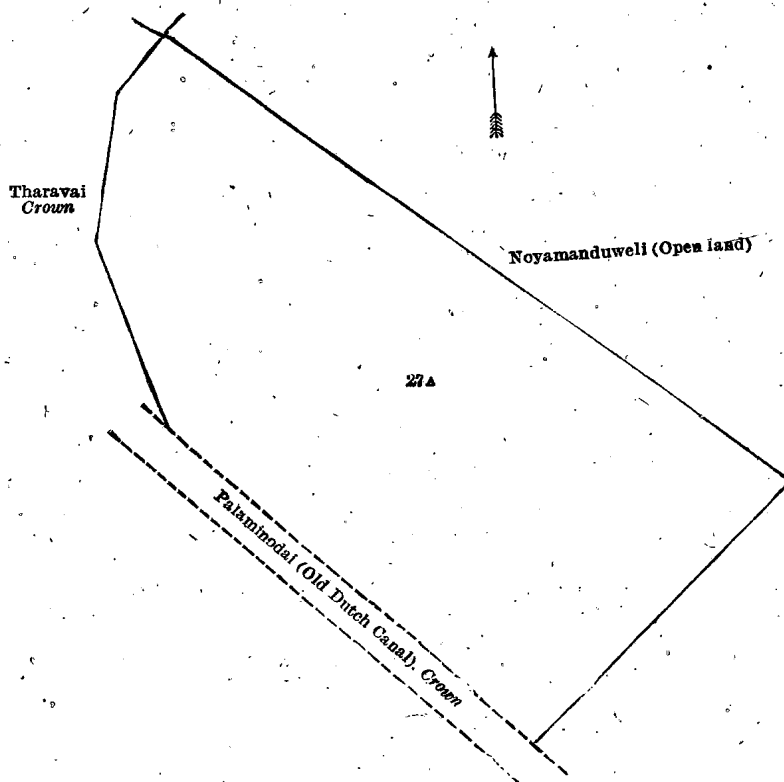
In the matter of the land commonly called or known as Noyamanduveli (open land), situate in the village of Thotakadu, in the Eastern division of the Mannar island of the Mannar District, in the Northern Province, and of "The Waste Lands Ordinances of 1897, 1899, 1900, and 1903."

WHEREAS in pursuance of section 1 of the said Ordinances it was duly notified on the 5th day of April, 1917, that if no claim to the land commonly called or known as Nayamanduveli (open land), situate in the village of Thotakadu, in the Eastern division of the Mannar island of the Mannar District, in the Northern Province, containing in extent 9 acres 2 roods and 37 perches, and shown as lot 27A, in preliminary plan 3,710 and in the annexed diagram, was made to John Murray Davies, Special Officer appointed under section 28 of the said Ordinances, within the period of three months from the date specified in such notice, such land would be declared the property of the Crown, and dealt with on account of the Crown (*vide* Notice No. 6,290):

And whereas (1) Seemanpillai Mudaliyar Muttutamby, (2) ditto Anantham, and (3) Epolonia Annamuttu made claim thereto, and whereas the said claimants, by an agreement in writing dated the 18th day of December, 1917, in consideration of being declared the owners of 41 acres 2 roods and 25 perches more or less of lot 27 of the notice and of the preliminary plan 3,710, now shown as re-surveyed lot 27 on the same preliminary plan, and of lot 26 of the said notice and preliminary plan, withdrew claim to the above-mentioned lot 27A, I, John Murray Davies, the aforesaid Special Officer, under and by virtue of the powers vested in me in that behalf by section 4 of the said Ordinances, do hereby on this 17th day of March, 1919, order and declare, under section 4, sub-section (1), of the said Ordinances, that the said land, as more fully described herein below, is the property of the Crown.

Description of the Land referred to.

The land commonly called or known as Noyamanduveli (open land), situated in the village of Thotakadu, in the Eastern division of the Mannar island of the Mannar District, of the Northern Province, containing in extent 9 acres 2 roods and 37 perches, and shown as lot 27A in preliminary plan 3,710 and in the annexed diagram; and bounded as follows: on the north and east by Noyamanduveli (open land) to be declared the property of Seemampillai Mudaliyar Muttutamby and others under the Waste Lands Ordinances; on the south by Noyamanduveli (open land) to be declared the property of Seemampillai Mudaliyar Muttutamby and others under the Waste Lands Ordinances, Palaminodai (old Dutch canal) declared to be the property of the Crown under the Waste Lands Ordinances; on the west by Tharavai declared to be the property of the Crown under the Waste Lands Ordinances.



Surveyor-General's Office,
Colombo, January 6, 1919.

Scale of 4 Chains to an Inch.

C. R. LUNDIE,
for Surveyor-General.

J. M. DAVIES,
Special Officer.

March 17, 1919

Mannar S. O. No. 25.

Order under Section 4, Sub-section (1), of "The Waste Lands Ordinances of 1897, 1899, 1900, and 1903."

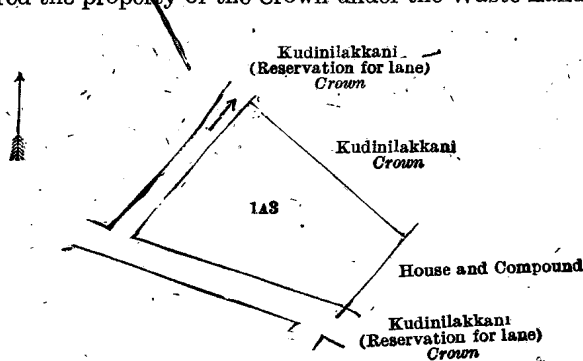
In the matter of the land commonly called or known as Kudinilakkani, situate in the Panankattikottu division of Mannar town of Mannar East, in Mannar island of the Mannar District, in the Northern Province, and of "The Waste Lands Ordinances of 1897, 1899, 1900, and 1903."

WHEREAS in pursuance of section 1 of the said Ordinances it was duly declared and notified on the 24th day of August, 1917, that if no claim to the land commonly called or known as Kudinilakkani, situate in the Panankattikottu division of Mannar town of Mannar East, in Mannar island of Mannar District, in the Northern Province, containing in extent 12 perches, and shown as lot 1A3 in the plan of Panankattikottu division of the Mannar town survey and in the annexed diagram, was made to John Murray Davies, Special Officer appointed under section 28 of the said Ordinances, within the period of three months from the date specified in the said notice, such land would be declared the property of the Crown, and dealt with on account of the Crown (*vide* Notice No. 6,511):

And whereas Savarimuttu Visuvasam, as representing (a) Viyakulam and (b) Santia Addimai made claim thereto, and I, John Murray Davies, the aforesaid Special Officer, made due inquiry into such claim; and whereas the said claimant and I came to an agreement in writing dated 17th day of December, 1917, concerning the said land, under section 4, sub-section (1), of the said Ordinances; whereby it was agreed that the said claimant should be declared the purchaser of the said land upon payment, on or before the 17th day of January, 1918, to the Assistant Government Agent at Mannar, of a sum of Rupees Four only (Rs. 4), as the purchase amount of the said land; and whereas the said amount has been duly paid by the said claimant, and whereas the said (a) Viyakulam and (b) Santia Addimai consented to the said agreement, the said Savarimuttu Visuvasam, as representing the said Viyakulam and Santia Addimai, in pursuance of the agreement aforementioned, declared to be the purchaser of the said land, as more fully described herein below.

Description of the Land referred to.

The land commonly called or known as Kudinilakkani, situated in Panankattikottu division of Mannar town of Mannar East, in Mannar island of Mannar District, in the Northern Province, containing in extent 12 perches, and shown as lot 1A3 in the plan of Panankattikottu division of the Mannar town survey and in the annexed diagram; and bounded as follows: on the north by Kudinilakkani to be declared the property of the Crown under the Waste Lands Ordinances; on the east by house and compound claimed by Viyakulam Soosai and others; on the south by Kudinilakkani (reservation for lane) to be declared the property of the Crown under the Waste Lands Ordinances; on the west by Kudinilakkani (reservation for lane) to be declared the property of the Crown under the Waste Lands Ordinances.



Surveyor-General's Office,
Colombo, February 27, 1919.

Scale of 1 Chain to an Inch.

J. M. DAVIES,
Special Officer.

C. R. LUNDIE,
for Surveyor-General.

March 15, 1919.

Mannar S. O. No. 26.

Order under Section 4, Sub-section (1), of "The Waste Lands Ordinances of 1897, 1899, 1900, and 1903," declaring Lands to be Crown Property.

In the matter of the lands commonly called or known as lane, Kudinilakkani, &c., situate in Panankattikottu division of Mannar town of Mannar East, in Mannar island of the Mannar District, in the Northern Province, and of "The Waste Lands Ordinances of 1897, 1899, 1900, and 1903."

WHEREAS in pursuance of section 1 of the said Ordinances it was duly notified on the 24th day of August, 1917, that if no claim to the lands commonly called or known as lane, Kudinilakkani, &c., situate in Panankattikottu division of Mannar town of Mannar East, in Mannar island of the Mannar District, in the Northern Province, containing in extent 1 acre and 16.98 perches, and shown as lots 12, 1A, 1A1, 1A2, 1A4, and 1A5 in the plan of Panankattikottu division of Mannar town survey and in the annexed diagrams, was made to John Murray Davies, Special Officer appointed under section 28 of the said Ordinances, within the period of three months from the date specified in such notice, such lands would be declared the property of the Crown, and dealt with on account of the Crown (*vide* Notice No. 6,511):

And whereas Savarimuttu Visuvasam, as representing (a) Viyakulam and (b) Santia Addimai, made claim thereto; and whereas the said claimant by an agreement in writing dated the 17th day of December, 1917, in consideration of being declared the purchaser of 12 perches more or less of lot 1A of the notice and of the plan Panankattikottu division of the Mannar town survey, now shown as lot 1A3 on the same plan, for a sum of Rupees 4, withdrew claim to the above-mentioned lots 12, 1A, 1A1, 1A2, 1A4, and 1A5 of this order, I, John Murray Davies, the aforesaid Special Officer, under and by virtue of the powers vested in me in that behalf by section 4 of the said Ordinances, do hereby on this 15th day of March, 1919, order and declare, under section 4, sub-section (1), of the said Ordinances, that the said lands, as more fully described herein below, are the property of the Crown.

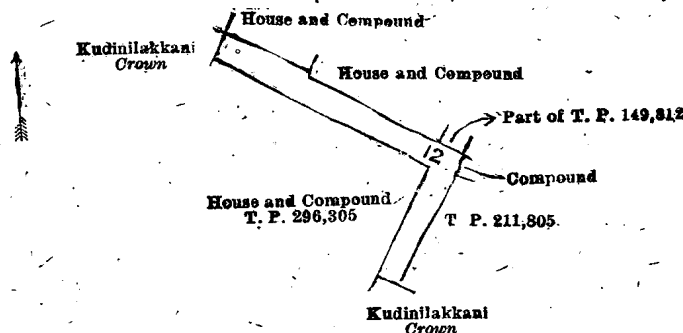
Description of the Lands referred to.

The following lot situated in Panankattikottu division, of Mannar town of Mannar East, in Mannar island of Mannar District, in the Northern Province, as described in the annexed diagrams:—

I.—Plan of Panankattikottu division, Mannar town survey.

Lot.	Name of Land.	Extent, A. R. P.
12	Lane	0 0 4.52

and bounded as follows: on the north by the house and compound claimed by Viyakulam Anthony, the house and compound claimed by Savarimuttu Visuvasam and others, part of T. P. 149,812; on the east by the compound sold by the Crown, T. P. 211,805; on the south by Kudinilakkani to be declared the property of the Crown under the Waste Lands Ordinances; on the west by the house and compound claimed by Nettolia, widow of Sinnatamby (T. P. 296,305), Kudinilakkani to be declared the property of the Crown under the Waste Lands Ordinances.



Surveyor-General's Office,
Colombo, July 19, 1918.

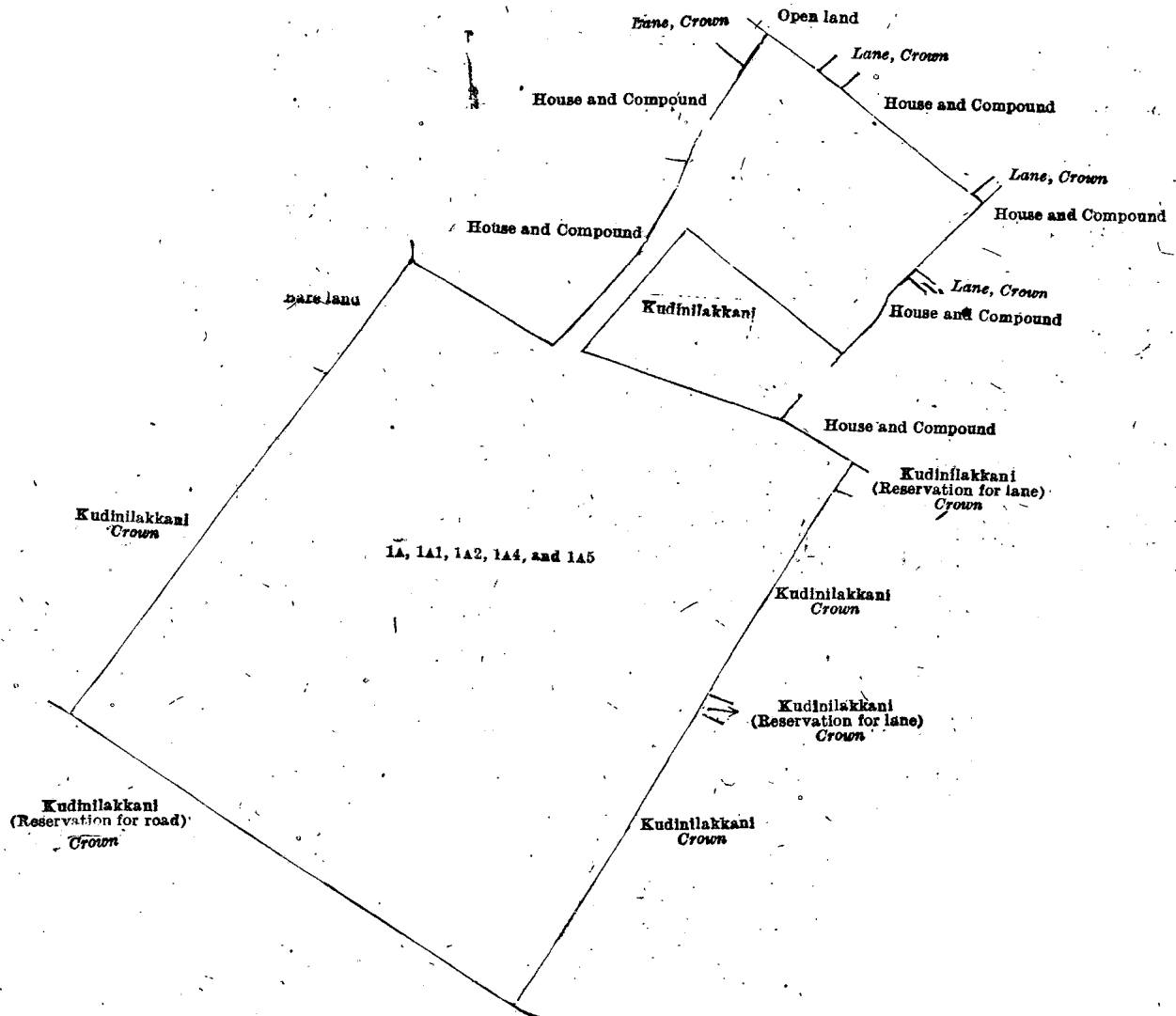
Scale of 1 Chain to an Inch.

C. R. LUNDIE,
for Surveyor-General.

II.—Plan of Panankattikottu division, Mannar town survey.

Lot.	Name of Land.	Extent, A. R. P.	Lot.	Name of Land.	Extent, A. R. P.
1A	Kudinilakkani	0 2 17.67	1A5	Kudinilakkani	0 0 15
1A1	Do. (reservation for lane)	0 0 28.10			
1A2	Do.	0 0 20.79			1 0 12.46
1A4	Do.	0 0 10.90			

and bounded as follows : on the north by the house and compound (private), house and compound claimed by Migale Yakkoppu, lane to be declared the property of the Crown under the Waste Lands Ordinances, open land (private), lane to be declared the property of the Crown under the Waste Lands Ordinances, house and compound (private), lane to be declared the property of the Crown under the Waste Lands Ordinances ; on the east by house and compound claimed by Thommai Christogu, lane to be declared the property of the Crown under the Waste Lands Ordinances, house and compound claimed by Viyakulam Soosai and others, Kudinilakkani sold to Savarimuttu Visuvasam (representative of Viyakulam and Santia Adimai) under the Waste Lands Ordinances, house and compound claimed by Viyakulam Soosai and others, Kudinilakkani (reservation for lane) to be declared the property of the Crown under the Waste Lands Ordinances, Kudinilakkani to be declared the property of the Crown under the Waste Lands Ordinances, Kudinilakkani (reservation for lane) to be declared the property of the Crown under the Waste Lands Ordinances, Kudinilakkani to be declared the property of the Crown under the Waste Lands Ordinances ; on the south by Kudinilakkani (reservation for road) to be declared Crown under the Waste Lands Ordinances ; on the west by Kudinilakkani to be declared the property of the Crown under the Waste Lands Ordinances, bare land claimed by Victoria.



Surveyor-General's Office,
Colombo, February 27, 1919.

Scale of 1 Chain to an Inch.

C. R. LUNDIE,
for Surveyor-General.

March 15, 1919.

J. M. DAVIES,
Special Officer.

Kurunegala S. O. No. 2,548.

Order under Section 4, Sub-section (1), of "The Waste Lands Ordinances of 1897, 1899, 1900, and 1903," declaring Lands to be Crown Property.

In the matter of the land commonly called or known as reservation for footpath, situate in the village of Piyungalla, in the Dewamedde korale of the Dewameddi hatpattu of the Kurunegala District, in the North-Western Province, and of "The Waste Lands Ordinances of 1897, 1899, 1900, and 1903."

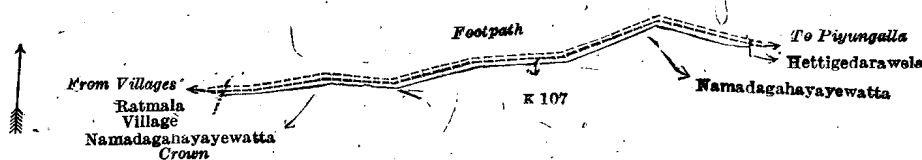
WHEREAS in pursuance of section 1 of the said Ordinances it was duly notified on the 22nd day of November, 1918, that if no claim to the land commonly called or known as reservation for footpath, situate in the village of Piyungalla, in the Dewamedde korale of the Dewameddi hatpattu of the Kurunegala District, in the North-Western Province, containing

in extent 14 perches, and shown as lot K 107 in preliminary plan 4,475, and in the annexed diagram, was made to John Murray Davies, Special Officer appointed under section 28 of the said Ordinances, within the period of three months from the date specified in such notice, such lands would be declared the property of the Crown, and dealt with on account of the Crown (*vide* Notice No. 7,058):

And whereas Wanasingha Arachchige Don Herat Sinno made claim thereto, and whereas the said claimant has withdrawn his claim to the said land, I, John Murray Davies, the aforesaid Special Officer under and by virtue of the powers vested in me in that behalf by section 4 of the said Ordinances, do hereby on this 15th day of March, 1919, order and declare, under section 4, sub-section (1), of the said Ordinances, that the said land, as more fully described herein below, is the property of the Crown.

Description of the Land referred to.

The land commonly called or known as reservation for footpath, situated in the village of Piyungalla, in the Dewamedde korale of the Dewameddi hatpattu of the Kurunegala District, in the North-Western Province, containing in extent 14 perches, shown as lot K 107 in preliminary plan 4,475 and in the annexed diagram; and bounded as follows: on the north by a footpath from villages to Piyungalla; on the east by Hettigedarawela claimed by Bogamma Arachchi; on the south by Namadagahayawatta claimed by Mr. B. A. Fernando and another, Namadagahayawatta belonging to the Crown; on the west by the village limit of Ratmala.



Surveyor-General's Office,
Colombo, October 25, 1918.

Scale of 4 Chains to an Inch.

C. R. LUNDIE,
for Surveyor-General.

J. M. DAVIES,
Special Officer.

March 15, 1919.

Kurunegala S. O. No. 2,549.

Order under Section 4, Sub-section (1), of "The Waste Lands Ordinances of 1897, 1899, 1900, and 1903," admitting Lands to be Private Property.

In the matter of the lands commonly called or known as Bogahamulahena and Kotawanehena, situate in the village of Kotawana, in the Baladora korale of the Dewameddi hatpattu of the Kurunegala District, in the North-Western Province, and of "The Waste Lands Ordinances of 1897, 1899, 1900, and 1903."

WHEREAS in pursuance of section 1 of the said Ordinances it was duly notified on the 9th day of February, 1917, that if no claim to the lands commonly called or known as Bogahamulahena and Kotawanehena, situate in the village of Kotawana, in the Baladora korale of the Dewameddi hatpattu of the Kurunegala District, in the North-Western Province, containing in extent 10 acres and 36 perches, and shown as lots 27 and 39 in preliminary plan 1,612 and in the annexed diagrams, was made to John Murray Davies, Special Officer appointed under section 28 of the said Ordinances, within the period of three months from the date specified in such notice, such lands would be declared the property of the Crown, and dealt with on account of the Crown (*vide* Notice No. 6,189):

And whereas Lekamalage Appuhamy made claim thereto, and I, John Murray Davies, the aforesaid Special Officer, made due inquiry into such claim, I, with the consent of His Excellency the Governor, do hereby admit the claim of the said claimant to the said lands, as more fully described herein below, under section 4, sub-section (1), of the said Ordinances.

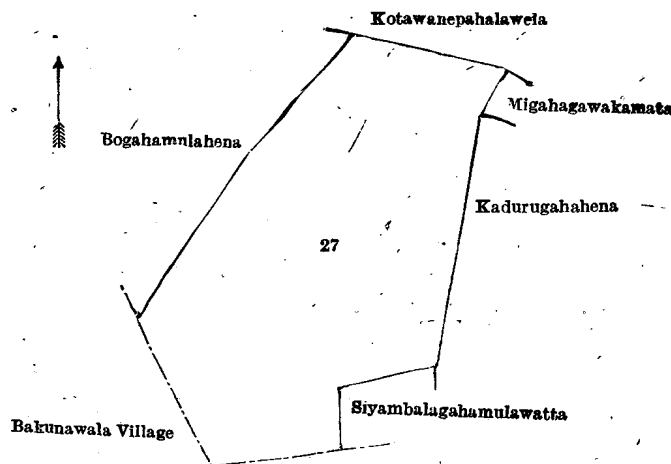
Description of the Lands referred to.

The following lots situated in the village of Kotawana, in the Baladora korale of the Dewameddi hatpattu of the Kurunegala District, in the North-Western Province, as described in the annexed diagrams:—

I.—Preliminary plan 1,612.

Lot.	Name of Land.	Extent, A. R. P.
27	Bogahamulahena	4 0 20

and bounded as follows: on the north by Kotawanepahalawela claimed by Patirannehelage Kaluhamy; on the east by Migahagawakamata claimed by Patirannehelage Kaluhamy, Kadurugahahena to be declared the property of Nekatrallage Appuhamy under the Waste Lands Ordinances; on the south by Siyambalagahamulawatta claimed by Lekamalage Appuhamy, the village limit of Bakunawala; on the west by the village limit of Bakunawala, Bogahamulahena to be declared the property of Arachchillage Mudalihamy under the Waste Lands Ordinances.



Surveyor-General's Office,
Colombo, September 21, 1918.

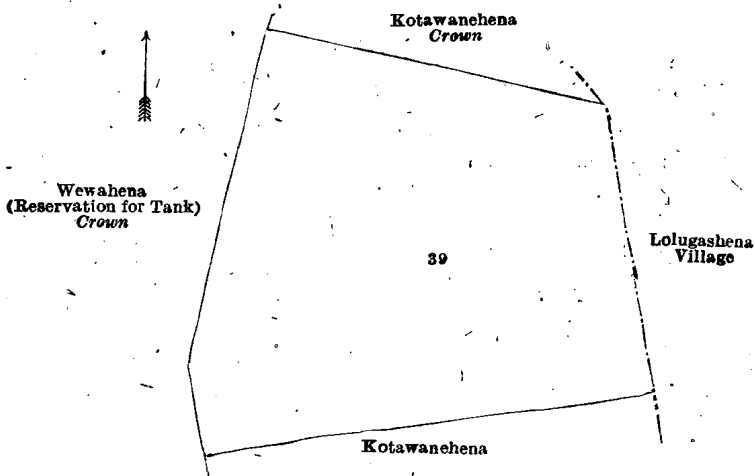
Scale of 4 Chains to an Inch.

A. J. WICKWAR,
for Surveyor-General.

II.—Preliminary plan 1,612.

Lot.	Name of Land.	Extent, A. R. P.
39.	Kotawanehena	6 0 16

and bounded as follows : on the north by Kotawanehena to be declared the property of the Crown under the Waste Lands Ordinances ; on the east by the village limit of Lolugashena ; on the south by Kotawanehena to be declared the property of Arachchillage Mudalihamy under the Waste Lands Ordinances ; on the west by Wewahena (reservation for tank) to be declared the property of the Crown under the Waste Lands Ordinances.



Surveyor-General's Office,
Colombo, September 21, 1918.

Scale of 4 Chains to an Inch.

A. J. WICKWAR,
for Surveyor-General.

J. M. DAVIES,
Special Officer.

October 21, 1918.

Kurunegala S. O. No. 2,550.

Order under Section 2 of "The Waste Lands Ordinances of 1897, 1899, 1900, and 1903," declaring Lands to be Crown Property.

In the matter of the lands commonly called or known as Dangollewewa (part of tank), situate in the village of Kumbukotuwa, in the Meddeketiya korale of the Katugampola hatpattu of the Kurunegala District, in the North-Western Province, and of "The Waste Lands Ordinances of 1897, 1899, 1900, and 1903."

THE notice required by section 1 of "The Waste Lands Ordinances of 1897, 1899, 1900, and 1903," having been duly published in manner prescribed by that section in respect of the above-named lands (*vide* Notice No. 6,995), and no claim having been made to the said lands, or to any interest therein within the period of three months from the date specified in the said notice, I, John Murray Davies, Special Officer appointed under section 28 of the said Ordinances, under and by virtue of the powers vested in me in that behalf by section 2 of the said Ordinances, do hereby on this 15th day of March, 1919, order and declare that the said lands, as more fully described herein below, situate in the village of Kumbukotuwa, in the Meddeketiya korale of the Katugampola hatpattu of the Kurunegala District, in the North-Western Province, and shown as lots 4 and 5 in preliminary plan 4,753 and in the annexed diagram, and containing in extent 9 acres 1 rood and 13 perches, are the property of the Crown.

Description of the Lands referred to.

The following lots situated in the village of Kumbukotuwa, in the [Meddeketiya] [korale of the Katugampola hatpattu of the Kurunegala District, in the North-Western Province, as described in the annexed diagram :—

Preliminary plan 4,753.

Lot.	Name of Land.	Extent, A. R. P.
4	Dangollewewa (part of tank)	1 1 6
5	Do. (do.)	8 0 7
		9 1 13

and bounded as follows : on the north by the village limit of Siyapola ; on the east by the village limit of Beminigalla ; on the south by the village limit of Beminigalla, Kanuketiya estate claimed by Mrs. Mary Wijesekera ; on the west by Kanuketiya estate claimed by Mrs. Mary Wijesekera, tank reservation.

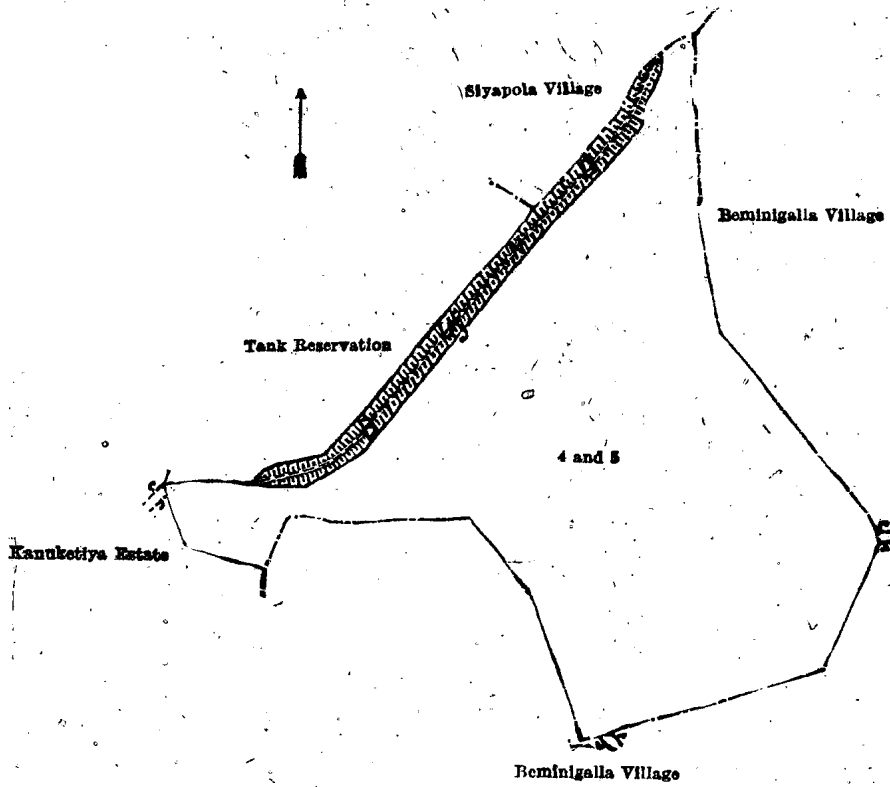
[For Diagram see page 694.]

Kurunegala S. O. No. 2,551.

Order under Section 4, Sub-section (1), and Section 2 of "The Waste Lands Ordinances of 1897, 1899, 1900, and 1903," declaring Land to be Crown Property.

In the matter of the lands commonly called or known as Theratiyamulahena and footpath, situate in the village of Maduragoda, in the Ihalawisideke korale of the Hiriyala hatpattu of the Kurunegala District, in the North-Western Province, and of "The Waste Lands Ordinances of 1897, 1899, 1900, and 1903."

THE notice required by section 1 of the said Ordinances having been duly published in manner prescribed by that section in respect of the above-named lands (*vide* Notice No. 6,753), and a claim having been made to the said Theratiyamulahena by Paul de Silva, on behalf of Edwin Jacob de Silva, and the said claimant having been duly called upon by me by a notice in writing under section 4, sub-section (1), of the Ordinances, duly served upon him to produce before me the evidence and documents upon which he might rely in proof of his claim, and not having so appeared or produced such evidence and documents, and no claim having been made to the said footpath or to any interest therein within the period of three months from the date specified in the said notice, I, John Murray Davies, Special Officer appointed under



Surveyor-General's Office,
Colombo, July 15, 1918.

Scale of 4 Chains to an Inch.

C. R. LUNDIE,
for Surveyor-General.

J. M. DAVIES,
Special Officer.

March 15, 1919.

section 28 of the said Ordinances, do hereby on this 15th day of March, 1919, order and declare, under section 4, sub-section (1), and under section 2 of the said Ordinances, that the said land, commonly called or known as Theratiyamulahena and footpath, situate in the village of Maduragoda, in the Ihalawisideke korale of the Hiriyala hatpattu of the Kurunegala District, in the North-Western Province, containing in extent 1 acre 3 roods and 32 perches, and shown as lots L 69 and N 69A in preliminary plan 4,266, and in the annexed diagrams, are the property of the Crown.

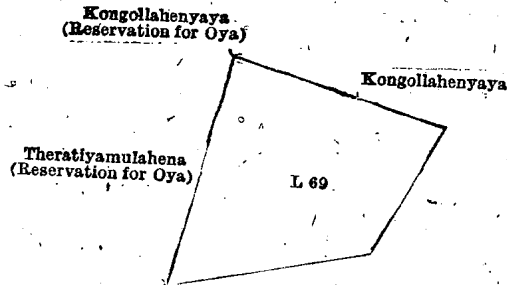
Description of the Lands referred to.

The following lots situated in the village of Maduragoda, in the Ihalawisideke korale of the Hiriyala hatpattu of the Kurunegala District, in the North-Western Province, as described in the annexed diagrams:—

I.—Preliminary plan 4,266.

Lot.	Name of Land.	Extent, A. R. P.
L 69	Theratiyamulahena	1 2 22

and bounded as follows: on the north by Kongollehenyaya (reservation for oya) claimed by Mrs. Obeysekera, Kongollehenyaya sold by the Crown; on the east and south by Kongollahenyaya sold by the Crown; on the west by Theratiyamulahena (reservation for oya) claimed by David Silva of Moratuwa.



Surveyor-General's Office,
Colombo, October 24, 1917.

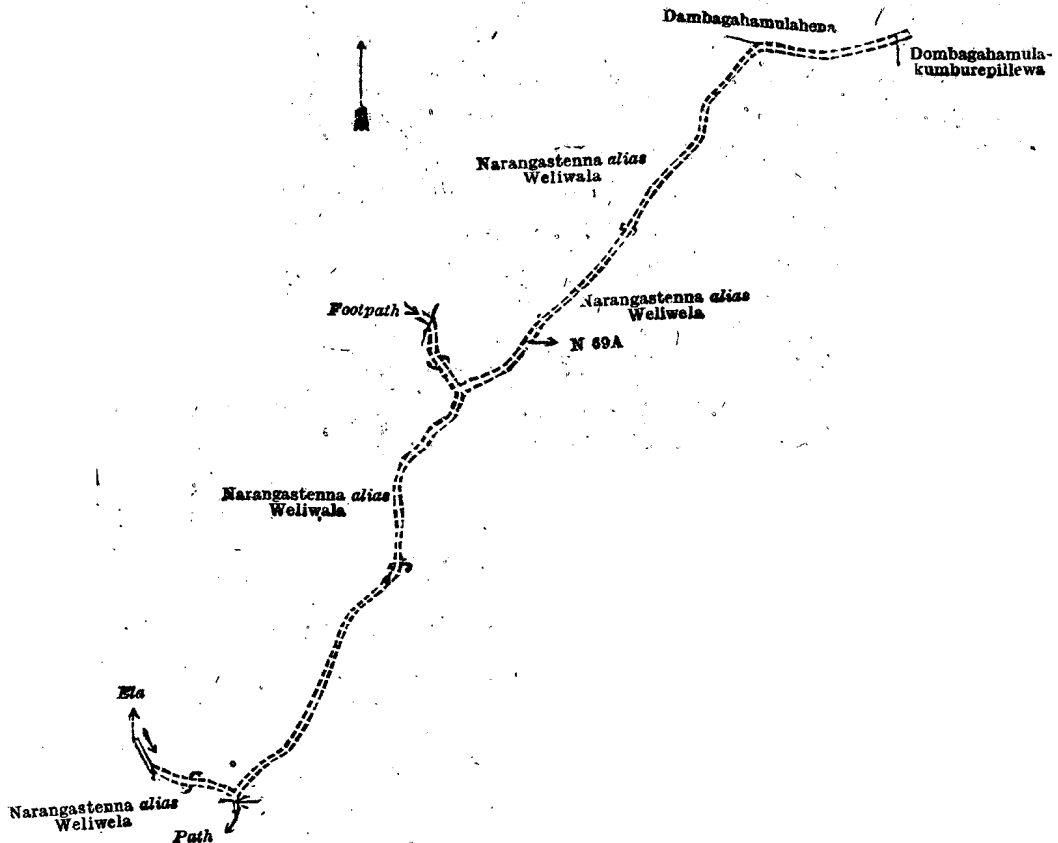
Scale of 4 Chains to an Inch.

C. R. LUNDIE,
for Surveyor-General.

II.—Preliminary plan 4,266.

Lot.	Name of Land.	Extent, A. R. P.
N 69A	Footpath	0 1 10

and bounded as follows: on the north by Narangastenna *alias* Weliwela claimed by Mrs. C. H. Obeysekera, Dambagahamulahena belonging to Malhonda and others; on the east by Dambagahamulakumburepillewa belonging to M. Arasa, Narangastenna *alias* Weliwela claimed by Mrs. C. H. Obeysekera; on the south by a path, Narangastenna *alias* Weliwela claimed by Mrs. C. H. Obeysekera; on the west by an ela, Narangastenna *alias* Weliwela claimed by Mrs. C. H. Obeysekera.



Surveyor-General's Office,
Colombo, December 8, 1917.

Scale of 4 Chains to an Inch.

C. B. LUNDIE,
for Surveyor-General.

March 15, 1919.

J. M. DAVIES,
Special Officer.

Kurunegala S. O. No. 2,552.

**Order under Section 4, Sub-section (1), of "The Waste Lands Ordinances of 1897, 1899, 1900, and 1903,"
declaring Land to be Private Property.**

In the matter of the lands commonly called or known as Ketakellagahamulahena and Helambagahamulahena, situate in the village of Kotawana, in the Baladora korale of the Dewamedhi hatpattu of the Kurunegala District, in the North-Western Province, and of "The Waste Lands Ordinances of 1897, 1899, 1900, and 1903."

WHEREAS in pursuance of section 1 of the said Ordinances it was duly notified on the 9th day of February, 1917, that if no claim to the lands commonly called or known as Ketakellagahamulahena and Helambagahamulahena, situate in the village of Kotawana, in the Baladora korale of the Dewamedhi hatpattu of the Kurunegala District, in the North-Western Province, containing in extent 11 acres 2 roods and 10 perches, and shown as lots 21, 21B, and 37 in preliminary plan 1,612 and in the annexed diagrams, was made to John Murray Davies, Special Officer appointed under section 28 of the said Ordinances, within the period of three months from the date specified in such notice, such lands would be declared the property of the Crown, and dealt with on account of the Crown (*vide* Notice No. 6,189):

And whereas (1) Malhamy Vederallage Punchirala, (2) ditto Ukku Banda, (3) ditto Kapuruhamy, (4) ditto Mudalihamy, (5) ditto Gamarala, (6) ditto Ranhamy, (7) ditto Ran Menikar, (8) ditto Dingiri Menika made claim thereto; and Thomas Graham Willett and I, John Murray Davies, Special Officers appointed under section 28 of the said Ordinances, made due inquiry into such claim, I, John Murray Davies, the aforesaid Special Officer, with the consent of His Excellency the Governor, do hereby admit the claim of the said claimants to the said lands in the proportion of $\frac{1}{2}$ to the said 1st claimant, $\frac{1}{4}$ to the said 2nd, 3rd, 4th, 5th, and 6th claimants, $\frac{1}{8}$ to the said 7th claimant, and $\frac{1}{8}$ to the said 8th claimant, as more fully described herein below, under section 4, sub-section (1), of the said Ordinances.

Description of the Lands referred to.

The following lots situated in the village of Kotawana, in the Baladora korale of the Dewamedhi hatpattu of the Kurunegala District, in the North-Western Province, as described in the annexed diagrams:—

I.—Preliminary plan 1,612.

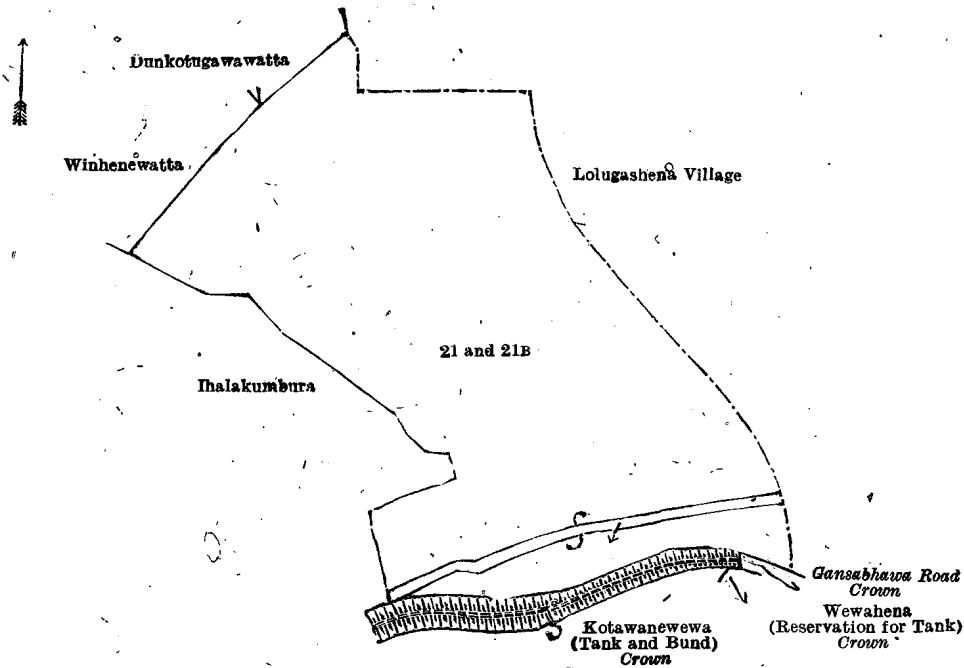
Lot.	Name of Land.	Extent, A. R. P.
21	Ketakellagahamulahena	7 1 0
21B	Do.	0 2 21
		7 3 21

and bounded as follows : on the north by the village limit of Lolugashena ; on the east by the village limit of Lolugashena ; on the south by Gansabhaya road to be declared the property of the Crown under the Waste Lands Ordinances, Wewahena (reservation for tank) to be declared the property of the Crown under the Waste Lands Ordinances, Kotawanewewa (tank and bund) to be declared the property of the Crown under the Waste Lands Ordinances ; on the west by Ihalakumbura claimed by Malhamy Vedaralagedera Punchirala, Winhenewatta claimed by Nekathralelage Kiri Etana and others, Dunkotugawawatta claimed by Patirannehelage Kaluhamy and others.

NOTE.—The following lot lying within the above-mentioned boundaries is excluded from this part of the order, and its extent of 33 perches is not included in the acreage of 7 acres 3 roods and 21 perches given above :—

Lot.	Name of Land.	Extent, A. R. P.
21A	Ganpara (cart track)	0 0 33

Preliminary plan 1,612.



Surveyor-General's Office,
Colombo, September 21, 1918.

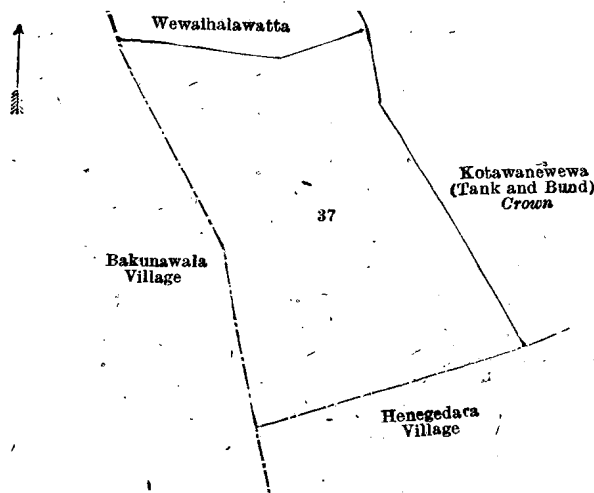
Scale of 4 Chains to an Inch.

A. J. WICKWAR,
for Surveyor-General.

Lot.	Name of Land.	Extent, A. R. P.
37	Helambagahamulahena	3 2 29

II.—Preliminary plan 1,612.

and bounded as follows : on the north by Wewathalawatta claimed by Malhamy Vedaralagedera Punchirala ; on the east by Kotawanewewa (tank and bund) to be declared the property of the Crown under the Waste Lands Ordinances ; on the south by the village limit of Henegedara ; on the west by the village limit of Bakunawala.



Surveyor-General's Office,
Colombo, September 21, 1918.

Scale of 4 Chains to an Inch.

A. J. WICKWAR,
for Surveyor-General.

October 21, 1918.

J. M. DAVIES,
Special Officer.

Kurunegala S. O. No. 2,553.

Order under Section 4, Sub-section (1), of "The Waste Lands Ordinances of 1897, 1899, 1900, and 1903," declaring Lands to be Crown Property.

In the matter of the lands commonly called or known as footpath, cart track, &c., situate in the village of Kosgahawewa, in the Baladora korale of the Dewamedhi hatpattu of the Kurunegala District, in the North-Western Province, and of "The Waste Lands Ordinances of 1897, 1899, 1900, and 1903."

WHEREAS in pursuance of section 1 of the said Ordinances it was duly notified on the 9th day of February, 1917, that if no claim to the lands commonly called or known as footpath, cart track, &c., situate in the village of Kosgahawewa, in the Baladora korale of the Dewamedhi hatpattu of the Kurunegala District, in the North-Western Province, containing in extent 96 acres 1 rood and 30 perches, and shown as lots 2, 6, 9, 15, 25, 27, 28, 26, 29, 30, and 31 in preliminary plan 1,623 and in the annexed diagrams, was made to John Murray Davies, Special Officer appointed under section 28 of the said Ordinances, within the period of three months from the date specified in such notice, such land would be declared the property of the Crown, and dealt with on account of the Crown (*vide* Notice No. 6,198):

And whereas (1) Weda Naidelage Sittappu Naide, (2) Kiri Naidelage Malla Naide, (3) ditto Sinna Naide, (4) ditto Punchi Naide, (5) Weda Naidelage Appu Naide, (6) ditto Jeewan Naide, (7) ditto Punchi Naide, (8) Punchappu Naidelage Sittappu Naide, (9) ditto Sirmalla Naide, (10) ditto Punchi Naide, (11) Siri Weda Naidelage Jeewan Naide, (12) ditto Punchi Naide, (13) Weda Naidelage Wijendara Naide, (14) Siri Weda Naidelage Nachchi Nachchire, (15) ditto Dingiri Nachchire, (16) Weda Naidelage Kiri Nachchire (minor), and (17) Satana Naidelage Kiri Nachchire made claim thereto; and whereas the said 1st to 12th claimants by an agreement in writing dated the 29th day of September, 1917, the said 13th and 14th claimants by two agreements in writing both dated the 11th day of October, 1917, the said 15th claimant by an agreement in writing dated the 12th day of October, 1917, the said 17th claimant by an agreement in writing dated the 29th day of September 1917, and the said 5th claimant as duly appointed representative of the said 16th claimant, minor, by an agreement in writing dated the 21st day of January, 1918, in consideration of (a) being declared the owners of 63 acres more or less of lots 1 and 26 of the notice and of the block survey preliminary plan 1,623, now shown as re-surveyed lots 1 and 26A on the same block survey preliminary plan, and (b) the Settlement Officer settling as private property otherwise than under the Waste Lands Ordinances lots 8, 10, and 17 of the notice and of the block survey preliminary plan 1,623 and 2½ acres more or less and 5 acres more or less of lots 1 and 26 respectively of the same notice and block survey preliminary plan, now shown as lots 1A and 26B respectively on the same block survey preliminary plan, withdrew claim to the above-mentioned lots 2, 6, 9, 15, 25, 26, 27, 28, 29, 30, and 31 of this order, I, John Murray Davies, the aforesaid Special Officer, under and by virtue of the powers vested in me in that behalf by section 4 of the said Ordinances, do hereby on this 24th day of January, 1919, order and declare, under section 4, sub-section (1), of the said Ordinances, that the said lands, as more fully described herein below, are the property of the Crown.

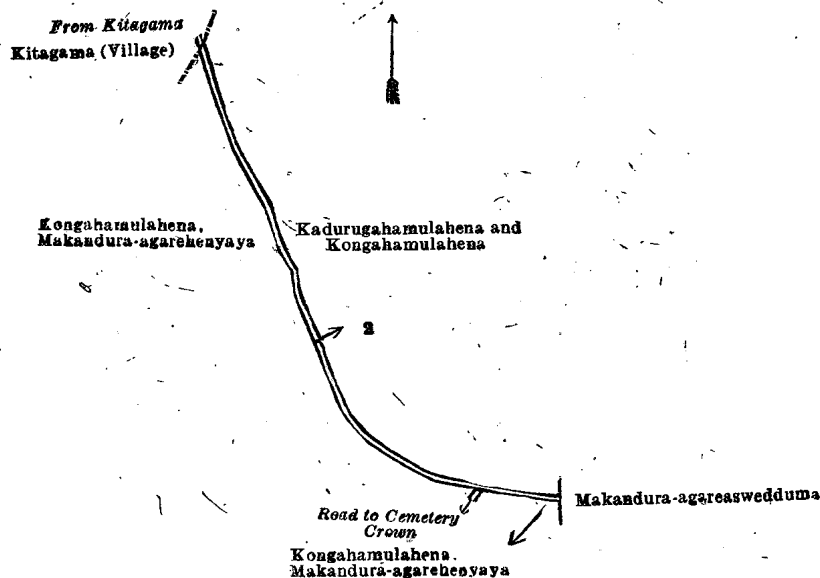
Description of the Lands referred to.

The following lots situated in the village of Kosgahawewa, in the Baladora korale of the Dewamedhi hatpattu of the Kurunegala District, in the North-Western Province, as described in the annexed diagrams:—

I.—Preliminary plan 1,623.

Lot.	Name of Land.	Extent, A. R. P.
2	Footpath	0 0 25

and bounded as follows: on the north by the village limit of Kitagama; on the east by Kadurugahamulahena and Kongahamulahena to be declared the property of the Weda Naidelage Dingira Nachchire and others under the Waste Lands Ordinances, Makandura-agareaswedduma claimed by Kiri Naidelagedera Malla Naide and others; and on the south by Kongahamulahena, Makandura-agarehenyaya to be declared the property of Weda Naidelage Dingira Nachchire and others under the Waste Lands Ordinances, road to cemetery to be declared the property of the Crown under the Waste Lands Ordinances, Kongahamulahena, Makandura-agarehenyaya to be declared the property of Weda Naidelage Dingira Nachchire and others under the Waste Lands Ordinances; on the west by Kongahamulahena, Makandura-agarehenyaya to be declared the property of Weda Naidelage Dingira Nachchire and others.



Surveyor-General's Office,
Colombo, December 21, 1918.


Scale of 4 Chains to an Inch.

C. R. LUNDIE,
for Surveyor-General.

II.—Preliminary plan 1,623.

Lot.	Name of Land.	Extent, A. R. P.
6	Cart track	0 0 9

and bounded as follows : on the north by Pahalawewahena and Dangahamulahena (private) ; on the east by Gansabhawa road to be declared the property of the Crown under the Waste Lands Ordinances ; on the south by Aralugahamullahena (private) ; on the west by Helambagahamulawatta claimed by Kiri Naidelage Malla Naide.



Scale of 4 Chains to an Inch.

Surveyor-General's Office,
Colombo, December 21, 1918.

C. R. LUNDIE,
for Surveyor-General.

III.—Preliminary plan 1,623.


Lot.	Name of Land.	Extent, A. R. P.
9	Gansabhawa road	1 2 1

and bounded as follows : on the north by the village limit of Amunukole ; on the east by the village limit of Pahala-aralugahawewa, Kadurugahamullahena (private), Dangahamulahena (private), Kajugahamulawatta claimed by Satana Naidelage Kiri Nachchire, Diulgahamulawatta claimed by Tikiri Naidelage Sina Naide ; on the south by the village limit of Pahala-aralugahawewa ; on the west by Dangahamulawatta claimed by Tikiri Naidelage Punchi Naide, Amuhenkatuwehena (private), footpath to be declared the property of the Crown under the Waste Lands Ordinances, Timbirigahamulakotuyaya (private), Eramudugahamulawatta claimed by Punchi Naidelage Appu Naide and others, Aralugahamullahena (private), cart track to be declared the property of the Crown under the Waste Lands Ordinances, Pahalawewahena and Dangahamulahena (private), Kongahamulahena, Kadurugahamulahena to be declared the property of Weda Naidelage Dingira Nachchire and others under the Waste Lands Ordinances.

[For Diagram see page 699.]

Lot.	Name of Land.	Extent, A. R. P.
15	Footpath	0 0 11

and bounded as follows : on the north by Timbirigahamulakotuyaya (private) ; on the east by Gansabhawa road to be declared the property of the Crown under the Waste Lands Ordinances ; on the south by Amuhenkatuwehena (private), Mahawewa to be declared the property of the Crown under the Waste Lands Ordinances ; on the west by the bund.



Scale of 4 Chains to an Inch.


Surveyor-General's Office,
Colombo, December 21, 1918.

C. R. LUNDIE,
for Surveyor-General.

IV.—Preliminary plan 1,623.

Lot.	Name of Land.	Extent, A. R. P.
25	Stream	0 0 7

and bounded as follows : on the north and east by Mahawela claimed by Weda Naidelagedera Punchi Naide and others ; on the south and west by Kongahamulahena, Makandura-agarehenyaya to be declared the property of Weda Naidelage Dingira Nachchire and others under the Waste Lands Ordinances.



Scale of 4 Chains to an Inch.

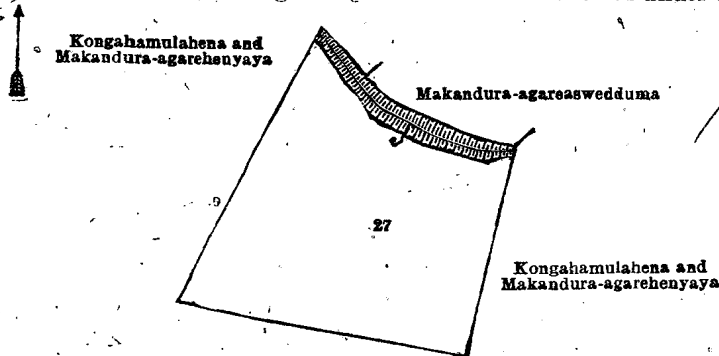
Surveyor-General's Office,
Colombo, December 21, 1918.

C. R. LUNDIE,
for Surveyor-General.

VI.—Preliminary plan 1,623.

Lot.	Name of Land.	Extent, A. R. P.
27	Makandura-agarewewa (tank)	2 3 2

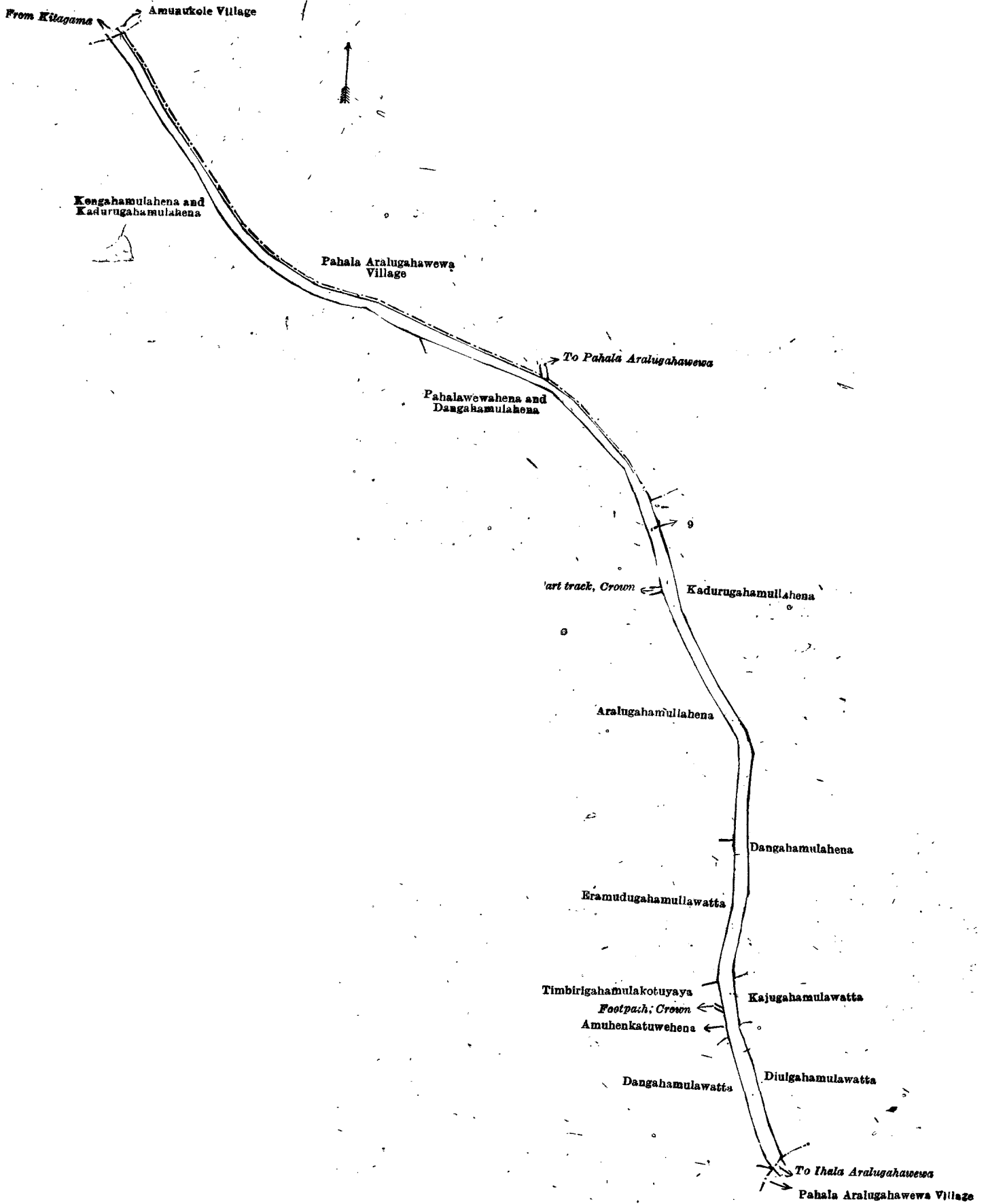
and bounded as follows : on the north by Kongahamulahena and Makandura-agarehenyaya to be declared the property of Weda Naidelage Dingira Nachchire and others under the Waste Lands Ordinances, Makandura-agareaswedduma claimed by Kiri Naidelagedera Malla Naide and others ; on the east, south, and west by Kongahamulahena and Makandura-agarehenyaya to be declared the property of Weda Naidelage Dingira Nachchire and others under the Waste Lands Ordinances.



Scale of 4 Chains to an Inch.

Surveyor-General's Office,
Colombo, December 21, 1918.

C. R. LUNDIE,
for Surveyor-General.



Surveyor-General's Office,
Colombo, December 21, 1918.

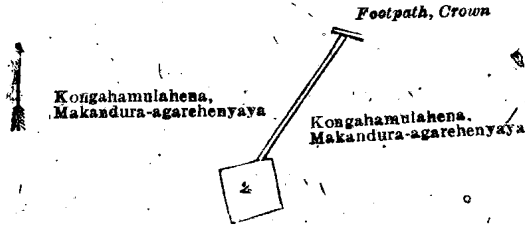
Scale of 4 Chains to an Inch

C. R. LUNDIE,
for Surveyor-General.

VII.—Preliminary plan 1,623.

Lot.	Name of Land.	Extent, A. R. P.
28	Kadurugahamulaheneminipiteniya (cemetery and road)	0 0 24

and bounded as follows: on the north by footpath to be declared the property of the Crown under the Waste Lands Ordinances; on the east, south, and west by Kongahamulahena, Makandura-agarehenyaya to be declared the property of Weda Naidelage Dingira Nachchire and others under the Waste Lands Ordinances.



Surveyor-General's Office,
Colombo, December 21, 1918.

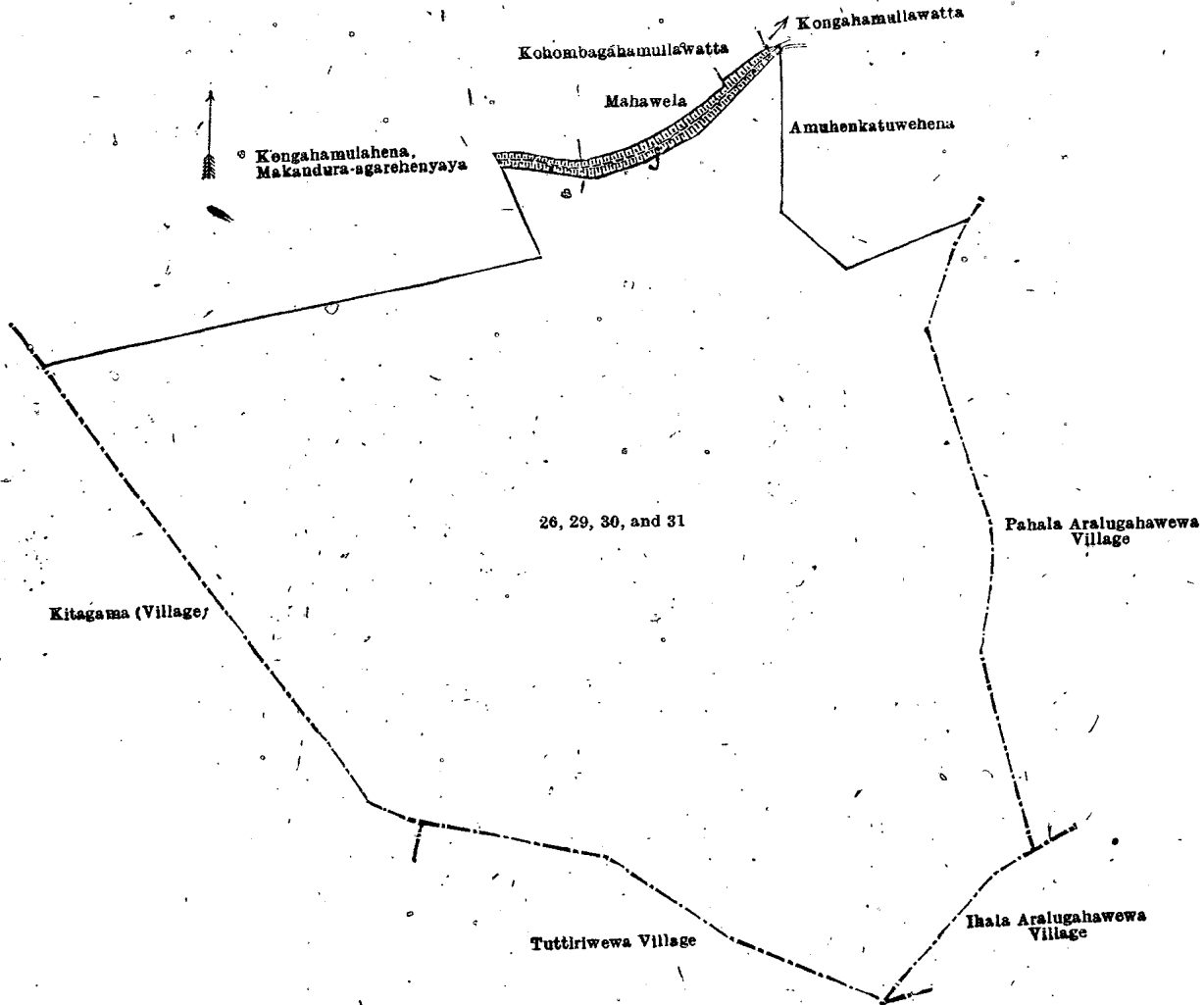
Scale of 4 Chains to an Inch.

C. R. LUNDIE,
for Surveyor-General.

VIII.—Preliminary plan 1,623.

Lot.	Name of Land.	Extent, A. R. P.	Lot.	Name of Land.	Extent, A. R. P.
26	Palugahamulahena, &c.	70 0 7	31	Mahawewa (tank) ..	12 2 28
29	Palugahamullahena	1 1 6			
30	Kosgahawewamukalana	7 2 30			91 2 31

and bounded as follows: on the north by Kongahamulahena, Makandura-agarehenyaya to be declared the property of Weda Naidelage Dingira Nachchere and others under the Waste Lands Ordinances, Mahawewa claimed by Weda Naidelagedera Punchi Naide and others, Kohombagahamullawatta claimed by Siri Weda Naidelage Punchi Naide and others, Kongahamullawatta claimed by Siri Weda Naidelage, Juan Naide, Amuhenkatuwehena (private); on the east by the village limits of Pahala-aralugahawewa and Ihala-aralugahawewa; on the south by the village limit of Tuttiriwewa; on the west by the village limit of Kitagama.



Surveyor-General's Office,
Colombo, December 21, 1918.

Scale of 8 Chains to an Inch.

C. R. LUNDIE,
for Surveyor-General.

January 24, 1919.

J. M. DAVIES,
Special Officer.

Kurunegala S. O. No. 2,554.

Order under Section 4, Sub-section (1), of "The Waste Lands Ordinances of 1897, 1899, 1900, and 1903," admitting Lands to be Private Property.

In the matter of the lands commonly called or known as Kadurugahamulahena, Kongahamulahena, &c., situate in the village of Kosgahawewa, in the Baladora korale of the Dewamedhi hatpattu of the Kurunegala District, in the North-Western Province, and of "The Waste Lands Ordinances of 1897, 1899, 1900, and 1903."

WHEREAS in pursuance of section 1 of the said Ordinances it was duly notified on the 9th day of February, 1917, that if no claim to the lands commonly called or known as Kadurugahamulahena, Kongahamulahena, &c., situate in the village of Kosgahawewa, in the Baladora korale of the Dewamedhi hatpattu of the Kurunegala District, in the North-Western Province, containing in extent 63 acres and 31 perches, and shown as lots 1 and 26A in preliminary plan 1,623 and in the annexed diagrams, was made to John Murray Davies, Special Officer appointed under section 28 of the said Ordinances, within the period of three months from the date specified in such notice, such lands would be declared the property of the Crown, and dealt with on account of the Crown (*vide* Notice No. 6,198):

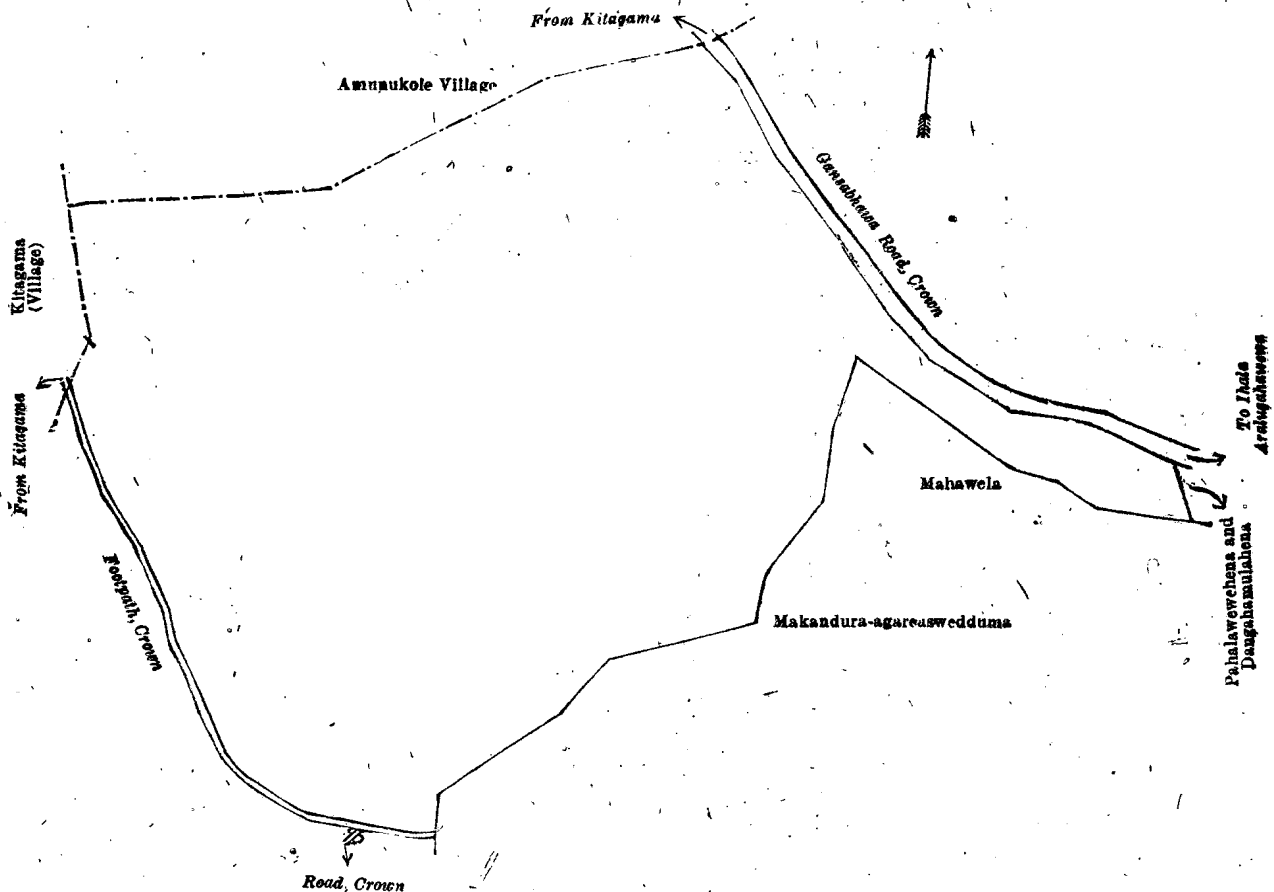
And whereas (1) Weda Naidelage Sittappu Naide, (2) Kiri Naidelage Malla Naide, (3) ditto Sinha Naide, (4) ditto Puchi Naide, (5) Weda Naidelage Appu Naide, (6) ditto Jeewan Naide, (7) ditto Puchi Naide, (8) Puchappu Naidelage Sittappu Naide, (9) ditto Sirimalla Naide, (10) ditto Puchi Naide, (11) Siri Weda Naidelage Jeewan Naide, (12) ditto Puchi Naide, (13) Weda Naidelage Wijendara Naide, (14) Siri Weda Naidelage Nachchi Nachchire, (15) ditto Dingiri Nachchire, (16) Weda Naidelage Kiri Nachchire, and (17) Satana Naidelage Kiri Nachchire made claim thereto, and I, John Murray Davies, the aforesaid Special Officer, made due inquiry into such claim, I, with the consent of His Excellency the Governor, do hereby admit the claim of the said claimants to the said lands, as more fully described herein below, under section 4, sub-section (1), of the said Ordinances.

Description of the Lands referred to.

The following lots situated in the village of Kosgahawewa, in the Baladora korale of the Dewamedhi hatpattu of the Kurunegala District, in the North-Western Province, as described in the annexed diagrams:—

Lot.	Name of Land.	I.—Preliminary plan 1,623.	Extent, A. R. P.
1	Kadurugahamulahena and Kongahamulahena		19 0 22

and bounded as follows: on the north by the village limit of Amunukole; on the east by the Gansabhawa road from Kitagama to Ihala-aralugahawewa to be declared the property of the Crown under the Waste Lands Ordinances, Pahalahewahena and Dangahamulahena (private); on the south by Mahawela claimed by Weda Naidelagedara Puchi Naide and others, Makandura-agareaswedduma claimed by Kiri Naidelagedera Malla Naide and others, a footpath to Kitagama to be declared the property of the Crown under the Waste Lands Ordinances; on the west by footpath to Kitagama to be declared the property of the Crown under the Waste Lands Ordinances, the village limit of Kitagama.



Surveyor-General's Office,
Colombo, December 21, 1918.

Scale of 4 Chains to an Inch.

C. R. LUNDIE,
for Surveyor-General.

II.—Preliminary plan 1,623.

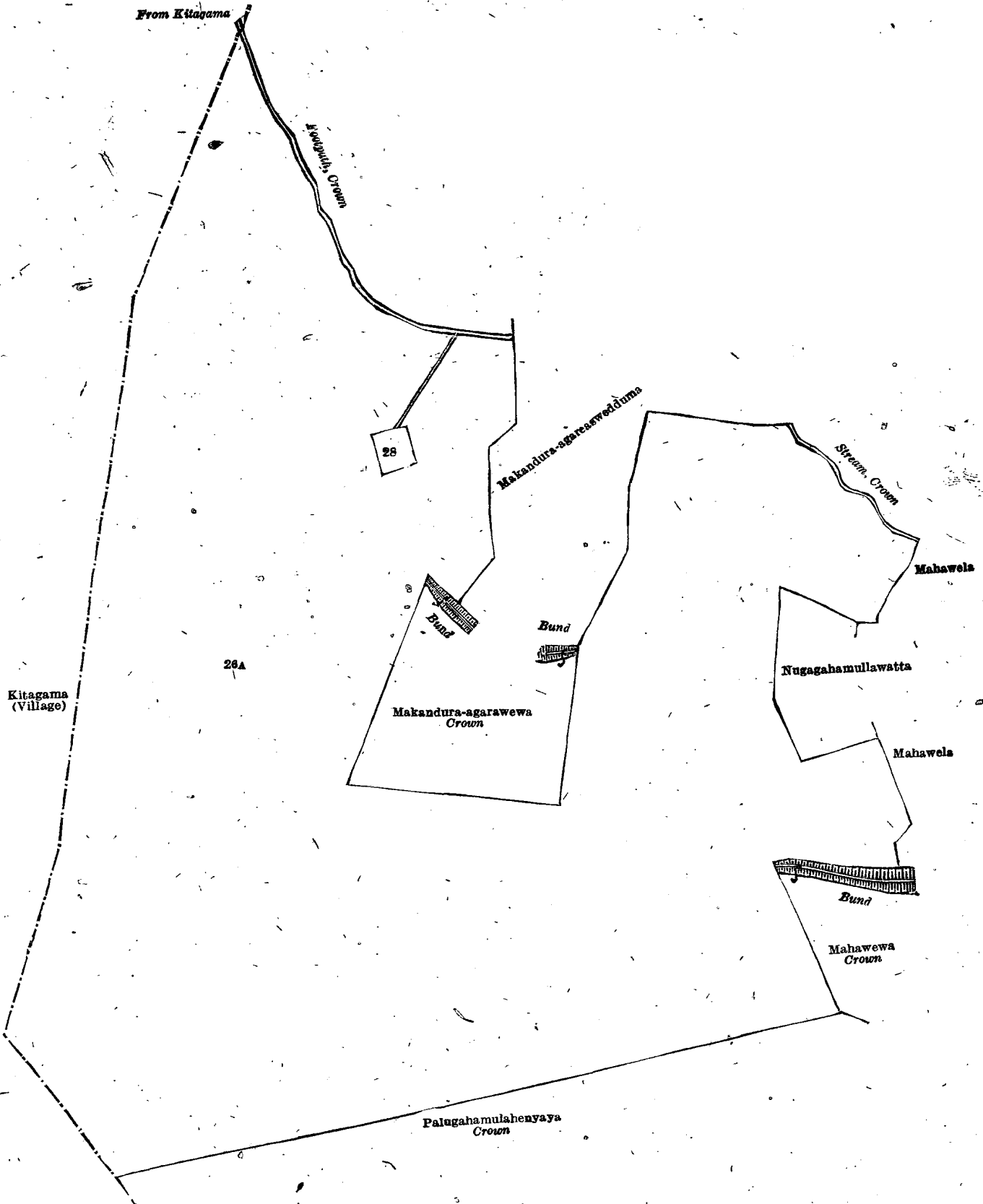
Lot.	Name of Land.	Extent, A. R. P.
26A	Kongahamulahena and Makandura-agarehenyaya, &c.	44 0 9

and bounded as follows: on the north by a footpath from Kitagama to be declared the property of the Crown under the Waste Lands Ordinances, Makandura-agareaswedduma claimed by Kiri Naidelagedera Malla Naide and others, a bund, Makandura-agarewewa to be declared the property of the Crown under the Waste Lands Ordinances, a bund, Makandura-agarewewa claimed by Kiri Naidelagedera Malla Naide and others; on the east by a stream to be declared the property of the Crown under the Waste Lands Ordinances, Mahawela claimed by Weda Naidelagedera Puchi Naide and others

Nugaghamullawatta claimed by Punchi Naidelage Juan Naide and others, Mahawela claimed by Weda Naidelagedera Punchi Naide and others, a bund, Mahawewa to be declared the property of the Crown under the Waste Lands Ordinances ; on the south by Palugahamulahenyaya to be declared the property of the Crown under the Waste Lands Ordinances ; on the west by the village limit of Kitagama.

NOTE.—The following lot lying within the above-mentioned boundaries is excluded from this part of the order, and its extent of 24 perches is not included in the acreage of 44 acres and 9 perches given above :—

Lot.	Preliminary plan 1,623a Name of Land.	Extent, A. R. P.
28	Kadurugahamulahena, Minipitaniya (cemetery)	0 0 24



Surveyor-General's Office,
Colombo, December 21, 1918.

Scale of 4 Chains to an Inch.
J. M. DAVIES,
Special Officer.
January 24, 1919.

C. R. LUNDIE,
for Surveyor-General.

Puttalam S. O. No. 19.

Order under Section 4, Sub-section (1), of "The Waste Lands Ordinances of 1897, 1899, 1900, and 1903," admitting Lands to be Private Property.

In the matter of the lands commonly called or known as Viharekele and water-hole, situate in the village of Pottukulama, in the Kumarapallam pattu korale of the Demala hatpattu of the Puttalam District, in the North-Western Province, and of "The Waste Lands Ordinances of 1897, 1899, 1900, and 1903."

WHEREAS in pursuance of section 1 of the said Ordinances it was duly notified on the 22nd day of February, 1918, that if no claim to the lands commonly called or known as Viharekele and water-hole, situate in the village of Pottukulama, in the Kumarapallam pattu korale, in the Demala hatpattu of the Puttalam District, in the North-Western Province, containing in extent 3 acres 2 roods and 37 perches, and shown as lots 23A, 23½, and 24 in preliminary plan 240A and in the annexed diagram, was made to John Murray Davies, Special Officer appointed under section 28 of the said Ordinances, within the period of three months from the date specified in such notice, such lands would be declared the property of the Crown, and dealt with on account of the Crown (*vide* Notice No. 6,778):

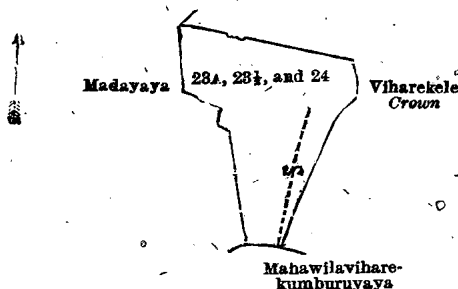
And whereas (1) Sobita Terunnanse and (2) Dhammarakkita Terunnanse, as trustees of the Nandimittra Raja Maha Vihare, made claim thereto, and I, John Murray Davies, the aforesaid Special Officer, made due inquiry into such claim, I, with the consent of His Excellency the Governor, do hereby admit the claim of the said claimants, as trustees of the Nandimittra Raja Maha Vihare to the said lots, as more fully described herein below, under section 4, sub-section (1), of the said Ordinances.

Description of the Lands referred to.

The following lots situated in the village of Pottukulama, in the Kumarapallam pattu korale of the Demala hatpattu of the Puttalam District, in the North-Western Province, as described in the annexed diagram:—

		Preliminary plan 240A.				Extent, A. R. P.		
Lot.		Name of Land.						
23A	..	Viharekele	3	0	5
23½	..	Do.	0	2	22
24	..	Water-hole	0	0	10
						3 2 37		

and bounded as follows: on the north and east by Viharekele to be declared the property of the Crown under the Waste Lands Ordinances; on the south by Mahawilaviharekumburuyaya granted by the Crown to claimants in Reference Case, Puttalam, D. C., No. 12; on the west by Madayaya granted by the Crown to claimants in Reference Case, Puttalam, D. C. No. 12.



Surveyor-General's Office,
Colombo, February 17, 1919.

Scale of 8 Chains to an Inch.

C. R. LUNDIE,
for Surveyor-General.

March 24, 1919.

J. M. DAVIES,
Special Officer.

Uva S. O. No. 2,341.

Order under Section 4, Sub-section (1), of "The Waste Lands Ordinances of 1897, 1899, 1900, and 1903," declaring Land to be Crown Property.

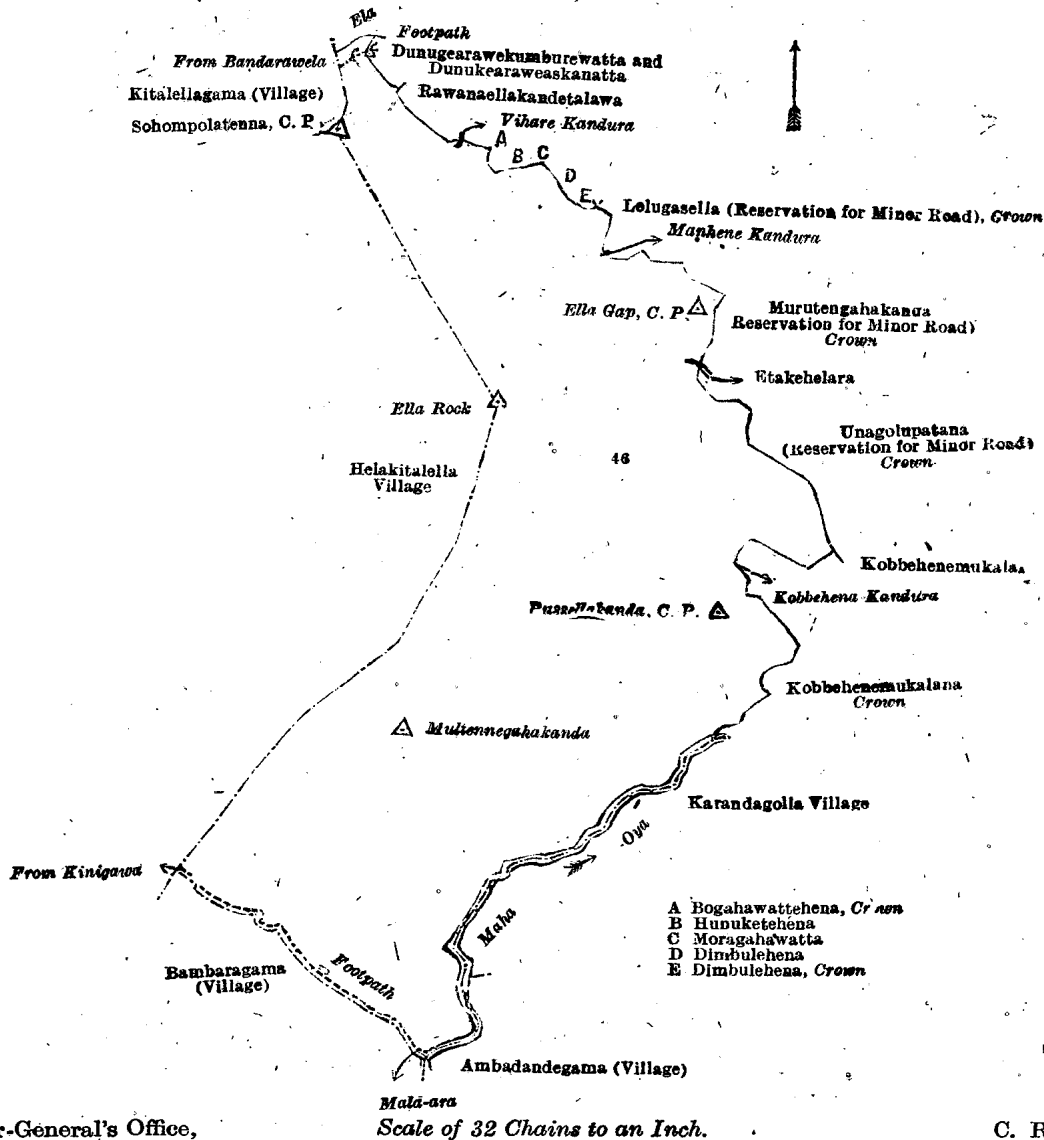
In the matter of the land commonly called or known as Sohompolatennepatana, Lolugasella, Murutengahakanda, Kolamiyangala, Gallellehulahekanda, and Unagolupatana, situate in the village of Rawanaella, in the Kumbalwela korale of the Yatikinda division, in the Province of Uva, and of "The Waste Lands Ordinances of 1897, 1899, 1900, and 1903."

WHEREAS in pursuance of section 1 of the said Ordinances it was duly notified on the 28th day of September, 1917, that if no claim to the land commonly called or known as Sohompolatennepatana, Lolugasella, Murutengahakanda, Kolamiyangala, Gallellehulahekanda, and Unagolupatana, situate in the village of Rawanaella, in the Kumbalwela korale of the Yatikinda division, in the Province of Uva, containing in extent 713 acres 1 rood and 3 perches, and shown as lot 46 in preliminary plan 280 and in the annexed diagram, was made to John Murray Davies, Special Officer appointed under section 28 of the said Ordinances, within the period of three months from the date specified in such notice, such land would be declared the property of the Crown, and dealt with on account of the Crown (*vide* Notice No. 6,588):

And whereas (1) Bandaranayaka Herat Mudiyansele Heen Bandar Katugaha, (2) ditto Punchi Bandar Katugaha, and (3) ditto Gunadasa Bandar Katugaha made claim thereto, and whereas the said claimants by an agreement in writing dated the 29th day of July, 1918, in consideration of (a) being declared the owners of lot 80, and of 5 acres more or less and 9 acres more or less of lots 85 and 105 respectively, of the block survey preliminary plan 280, in the proportion of ¼ to the said 1st claimant, ½ to the said 2nd claimant, and ¼ to the said 3rd claimant; (b) the Settlement Officer settling as private property otherwise than under the Waste Lands Ordinances lots 75, 76, 77, 78, 79, 86, 87, 88, 96, 97, 99, 100, and 101 of the block survey preliminary plan 280; and (c) their being declared the purchasers of 1½ acres more or less of lot 47 of the block survey preliminary plan 280, in the same proportions as aforesaid for Rs. 11.25, withdrew claim to the above-mentioned lot 46 of this order, I, John Murray Davies, the aforesaid Special Officer, under and by virtue of the powers vested in me in that behalf by section 4 of the said Ordinances, do hereby on this 6th day of March, 1919, order and declare, under section 4, sub-section (1), of the said Ordinances, that the said land, as more fully described herein below, is the property of the Crown.

Description of the Land referred to.

The land commonly called or known as Sohompolatennepatana, Lolugasella, Murutengahakanda, Kolamiyangala, Gallellehulahekanda, and Unagolupatana, situated in the village of Rawanaella, in the Kumbalwela korale of the Yatikinda division, in the Province of Uva, containing in extent 713 acres 1 rood and 3 perches, and shown as lot 46 in preliminary plan 280 and in the annexed diagram; and bounded as follows: on the north by an *ēla*, Dunugearawekumburewatta and Dunukearawaskanatta claimed by Binne Siribadde, Rawanaellakandelawa (private), the Viharekandura, Bogahawattehena belonging to the Crown, Hanuketehena claimed by the Crown and Bandaranayaka Herat Mudiyanseleage Heen Banda Katugaha and others, Moragahawatta (private), Dimbulehena claimed by the Crown and Ran.Konda, Dimbulehena belonging to the Crown, Lolugasella (reservation for minor road) belonging to the Crown, Manhenekandura; on the east by Murutengahakanda (reservation for minor road) belonging to the Crown, the Etakehelara, Unagolupatana (reservation for minor road) belonging to the Crown, Kobbhenemukalana belonging to the Crown, Kobbhenekandura, Kobbhenemukalana belonging to the Crown; on the south by Kobbhenemukalana belonging to the Crown, the Maha-oya (the village limit of Karandagolla, the village limit of Ambadandegama), Mala-ara, a footpath (the village limit of Bambaragama); on the west by the village limit of Helakitaella, the village limit of Kitalellagama.



Surveyor-General's Office,
Colombo, February 27, 1919.

Scale of 32 Chains to an Inch.

C. R. LUNDIE,
for Surveyor-General.

March 6, 1919.

J. M. DAVIES,
Special Officer.

Kegalla S. O. No. 267.**Order under Section 4, Sub-section (1), of "The Waste Lands Ordinances of 1897, 1899, 1900, and 1903," declaring Land to be Crown Property.**

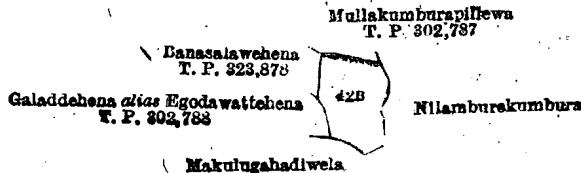
In the matter of the land commonly called or known as Mullakumburawatta, situate in the village of Kudagama, in the Walgam pattu, in the Kinigoda korale of the Kegalla District, in the Province of Sabaragamuwa, and of "The Waste Lands Ordinances of 1897, 1899, 1900, and 1903."

WHEREAS in pursuance of section 1 of the said Ordinances it was duly notified on the 6th day of September, 1918, that if no claim to the land commonly called or known as Mullakumburawatta, situate in the village of Kudagama, in the Walgam pattu, in the Kinigoda korale of the Kegalla District, in the Province of Sabaragamuwa, containing in extent 3 roods 26 perches, and shown as lot 42B in preliminary plan 135 and in the annexed diagram, was made to Frederick Lewis, Special Officer appointed under section 28 of the said Ordinances, within the period of three months from the date specified in such notice, such land would be declared the property of the Crown, and dealt with on account of the Crown (*vide* Notice No. 7,017):

And whereas Meragalpedige Charles made claim thereto, and whereas the said claimant has withdrawn his claim to the said land, I, Frederick Lewis, the aforesaid Special Officer, under and by virtue of the powers vested in me in that behalf by section 4 of the said Ordinances, do hereby on this 22nd day of March, 1919, order and declare, under section 4, sub-section (1), of the said Ordinances, that the said land, as more fully described herein below, is the property of the Crown.

Description of the Land referred to.

The land commonly called or known as Mullakumburawatta, situated in the village of Kudagama, in the Walgam pattu of the Kinigoda korale of the Kegalla District, in the Province of Sabaragamuwa, containing in extent 3 roods and 26 perches, shown as lot 42B in preliminary plan 135 and in the annexed diagram; and bounded as follows: on the north by Mullakumburapillewa sold by the Crown (T. P. 302,787); on the east by Nilamburekumbura claimed by Ramanadu Mudiyanseleage Hami Arachchi and others; on the south by Makulugahadiwela claimed by Meragalpedige Nambu and others; on the west by Galaddehena *alias* Egodawattehena sold by the Crown (T. P. 302,788), Banasalawehena sold by the Crown (T. P. 323,878).



Surveyor-General's Office,
Colombo, July 27, 1918.

Scale of 8 Chains to an Inch.

C. R. LUNDIE,
for Surveyor-General.

March 22, 1919.

FREDERICK LEWIS,
Special Officer.

Kegalla S. O. No. 268.

Order under Section 2 of "The Waste Lands Ordinances of 1897, 1899, 1900, and 1903," declaring Lands to be Crown Property.

In the matter of the lands commonly called or known as roads, footpaths, and streams, situate in the village of Udagama, in the Walgam pattu in the Kinigoda korale of the Kegalla District, in the Province of Sabaragamuwa, and of "The Waste Lands Ordinances of 1897, 1899, 1900, and 1903."

THE notice required by section 1 of "The Waste Lands Ordinances of 1897, 1899, 1900, and 1903," having been duly published in manner prescribed by that section in respect of the above-named lands (*vide* Notice No. 7,064), and no claim having been made to the said lands or to any interest therein within the period of three months from the date specified in the said notice, I, Frederick Lewis, Special Officer appointed under section 28 of the said Ordinances, under and by virtue of the powers vested in me in that behalf by section 2 of the said Ordinances, do hereby on this 13th day of March, 1919, order and declare that the said lands, as more fully described herein below, situate in the village of Udagama, in the Walgam pattu in the Kinigoda korale of the Kegalla District, in the Province of Sabaragamuwa, and shown as lots 131 and 132 in preliminary plan 151 and in the annexed diagram, and containing in extent 1 acre 3 roods and 31 perches, are the property of the Crown.

Description of the Lands referred to.

The following lots situated in the village of Udagama, in the Walgam pattu of the Kinigoda korale of the Kegalla District, in the Province of Sabaragamuwa, as described in the annexed diagram:—

Preliminary plan 151.

Lot.	Name of Land.	Extent, A. R. P.
131	Roads and footpaths	0 1 27
132	Streams	1 2 4
		1 3 31

and bounded as follows: on the north by the boundary of the North-Western Province, the village limit of Walgama; on the east by the village limit of Puwakmote, the village limit of Yatagama; on the south by the village limit of Yatagama; on the west by the village limit of Tismalpoala, the boundary of the North-Western Province.

NOTE.—The following lots lying within the above-mentioned boundaries are excluded from this order, and no part of their aggregate acreage of 295 acres 2 roods and 26 perches is included in the acreage of 1 acre 3 roods and 31 perches given above:—

Preliminary plan 151.

Lot.	Name of Land.	Extent, A. R. P.	Lot.	Name of Land.	Extent, A. R. P.
A 1	Leismoir estate (part of T. P. 122,736)	62 3 7	A 16	Galketiyehena (T. P. 317,658)	4 0 8
A 2	Puhukosgahamulawatta (T. P. 317,833)	1 3 16	A 17	Munamalkumburepillewa	0 1 15
A 3	Waulapalahena <i>alias</i> Puhukosgahamulahena (T. P. 318,025)	3 2 26	A 18	Lindagawawatta, Pahala-aramba	3 1 15
A 4	Walkotuwegawatta (T. P. 322,759)	2 1 29	A 19	Pahala-arambehena	0 1 31
A 5	Asweddumekumbura (T. P. 317,670)	0 0 15	A 20	Walaramba	3 1 9
A 6	Kankaniyakotuwa (T. P. 330,178)	2 3 0	A 21	T. Ps. 257,452, 257,453, and 257,454	8 3 12
A 6½	Do.	0 1 7	A 22	Kandewatta	0 2 34
A 7	Puhukosgahamulawatta	1 2 14	A 23	Kandehena	0 2 11
A 8	Bogahakotuwekumbura	0 0 26	A 24	Beerawattearamba	0 2 36
A 9	Kebellagahapitiyapillewa	0 0 24	A 25	Hitinawattearamba	1 2 2
A 10	Kebellagahapitiyewatta (T. P. 299,469)	0 0 17	A 26	Walawwewatta	0 0 25
A 11	T. P. 130,020	6 1 8	A 27	Do.	1 0 6
A 11½	Kebellapitiyewatta	0 2 15	A 28	Kandewatta	4 0 25
A 12	Bogahakatuwepillewa	0 3 10	A 29	Wendesiwatta <i>alias</i> Galagawawatta	0 3 12
A 13	Aswedduma, Bittarapela, Migahakotuwekumbura, &c.	24 0 6	A 30	Lindagawawatta	0 2 4
A 14	Wanduragalayadeniyepillewa	0 0 19	A 31	Pillewewatta	0 3 27
A 15	Bogahakotuwegawatta	0 1 29	A 32	Hitinawatta	0 2 16
			A 33	Do.	0 3 36
			A 34	Beeragewatta	1 0 1
			A 35	Dehiwattapillewa	0 0 28
			A 36	Bambaragahapitiyaramba	1 0 26

Lot.	Name of Land.	Extent, A. R. P.	Lot.	Name of Land.	Extent, A. R. P.
A 37	Nagahamulawatta	1 1 0	A 87	Halpandenyewatta <i>alias</i> Galkandewatta	1 1 5
A 38	Hitinawatta <i>alias</i> Arachchigederawatta	1 1 36	A 88	Halpandenyehena <i>alias</i> Galkandehena (T. P. 316,446)	0 2 31
A 39	Paluwatta	0 2 37	A 89	Halpandenyehena <i>alias</i> Galkandehena	0 3 6
A 40	Kebellagahapitiyewatta	0 1 4	A 90	Hanganpelawatta	0 1 36
A 41	Galewattearamba	1 1 39	A 91	Halpandenyekumbura	5 2 33
A 42	Upasakaralagewatta	0 3 25	A 92	Halpandenyepillewa	0 0 32
A 43	Galabedikosgahamulahena (T. P. 299,457)	1 0 16	A 93	Do.	0 1 33
A 44	Panaliyahena (T. P. 316,147)	0 0 26	A 94	Do.	0 2 16
A 45	Hompolamadehena (T. P. 319,539)	0 1 38	A 95	Hitinawatta <i>alias</i> Hennekgewatta	0 3 7
A 46	Hompolamadewatta (T. P. 319,539)	1 1 35	A 96	Do.	0 2 17
A 47	Kabaramgahamulawatta	0 2 22	A 97	Do.	0 0 17
A 48	Meeambagahamulahena (T. P. 317,479)	4 1 34	A 98	Galwaduwwewatta	1 2 21
A 48A	Udakumburapillewa	0 0 33	A 99	Do.	0 2 4
A 49	Kabaramgahamulahena (T. P. 317,435)	1 1 33	A 100	Amuhena	0 2 14
A 50	Panaliyawatta (T. P. 316,147)	0 2 18	A 101	Elagodapitiyehena (T. P. 299,459)	0 2 16
A 51	Hennekgewatta	0 1 11	A 102	Elagodapitiyewatta (T. P. 299,459)	0 3 23
A 52	Hitinawatta	0 0 21	A 103	Amuhenewatta	0 0 23
A 53	Panaliyawatta	0 1 37	A 104	Do.	0 1 4
A 54	Galabedikosgahamulawatta (T. P. 299,457)	0 0 29	A 105	Elagodapitiyedeniya, Mawatagedeniya, Udakumbura	7 2 15
A 55	Galabedikosgahamulawatta	0 3 5	A 106	Kongahadeniyewatta (T. P. 317,773)	1 3 25
A 56	Attalawattearamba	0 3 38	A 107	Bulanewatta (T. P. 317,657)	0 1 19
A 57	Gama-aramba	0 3 22	A 108	Bulanehena (T. P. 317,657)	0 0 29
A 58	Gallindagawawatta	0 0 26	A 109	Hapugahamulahena (T. P. 317,771)	5 3 2
A 59	Hennekgewatta	0 2 5	A 110	Kongahadeniyewatta	0 2 34
A 60	Hitinawatta	0 1 34	A 111	Kongahadeniyehena (T. P. 317,674)	0 3 34
A 61	Hennekgewatta	1 3 2	A 112	Hapugahamulahena (T. P. 317,856)	3 0 34
A 62	Halgahamuladeniyepillewa	0 2 0	A 113	Ivurandahena (T. P. 299,460)	0 1 10
A 63	Halgahamuladeniya	0 0 30	A 114	T. P. 193,794	1 2 28
A 64	Deniyepillewa	0 0 18	A 115	Ivurandahenewatta (T. P. 325,394)	2 3 6
A 65	Mawatagewatta	1 1 22	A 116	Elagodapitiyewatta	0 2 36
A 66	Hitinawattearamba	1 2 25	A 117	Do. (T. P. 299,461)	0 1 20
A 67	Udahawatta	0 0 20	A 118	Elagodayayehena (T. P. 299,461)	0 2 0
A 68	Damunugahawatta	0 2 21	A 119	Wegollemedawatta (T. P. 302,479)	2 2 12
A 69	Do.	0 1 35	A 120	Wegollemedahena (T. P. 313,646)	0 1 13
A 70	Hitinawatta	0 0 15	A 121	T. P. 204,625	0 2 30
A 71	Mawatagewattearamba	0 2 27	A 121½	Wegollemedawatta (T. P. 299,462)	0 0 17
A 72	Deniyepillewa	0 0 11	A 122	Wegollemedawatta	1 0 5
A 73	Do.	0 0 36	A 123	Alubogahahenewatta (T. P. 304,150)	4 0 10
A 74	Ambagahalandewatta	0 0 36	A 124	Alubohenemukalana	38 2 33
A 75	Do.	1 3 9	A 124A	Do. (T. P. 302,480)	5 0 0
A 76	Ambagahalandehena (T. P. 299,458)	0 2 2	A 124B	Do. (road reservation)	0 0 13
A 77	Do. (T. P. 302,478)	1 2 7	A 124½	Alubogahahenemukalana	0 1 38
A 78	Hitinawatta <i>alias</i> Battamburegewatta, Hudihingewatta	2 2 35	A 124¾	Do.	0 1 0
A 79	Gamawelapillewa	0 1 24	A 125	Alubogahahenewatta (T. P. 304,150)	1 1 15
A 80	Pansalewatta	4 2 35	A 126	Gallendewatta (T. P. 303,640)	0 2 0
A 81	Do.	1 1 26	A 127	Alubogahahenewatta (T. P. 303,640)	1 1 16
A 82	Pansalehena	0 0 32	A 128	T. P. 221,643	3 0 0
A 83	Pansalawattearamba	0 2 12	A 129	Metikumburewatta	0 0 21
A 84	Maha-aramba	3 0 37	A 130	Do. (T. P. 330,736)	0 0 8
A 85	Halpandenyewatta (T. P. 317,481)	0 1 20	A 131A	Footpath	0 0 4
A 86	Halpandenyehena (T. P. 317,481)	1 1 21	A 132A	Streams (part of T. P. 122,736)	0 1 12
					295 2 26

[For Diagram see page 707.]

PRELIMINARY NOTICES.

Kalutara Notice No. 7,233.

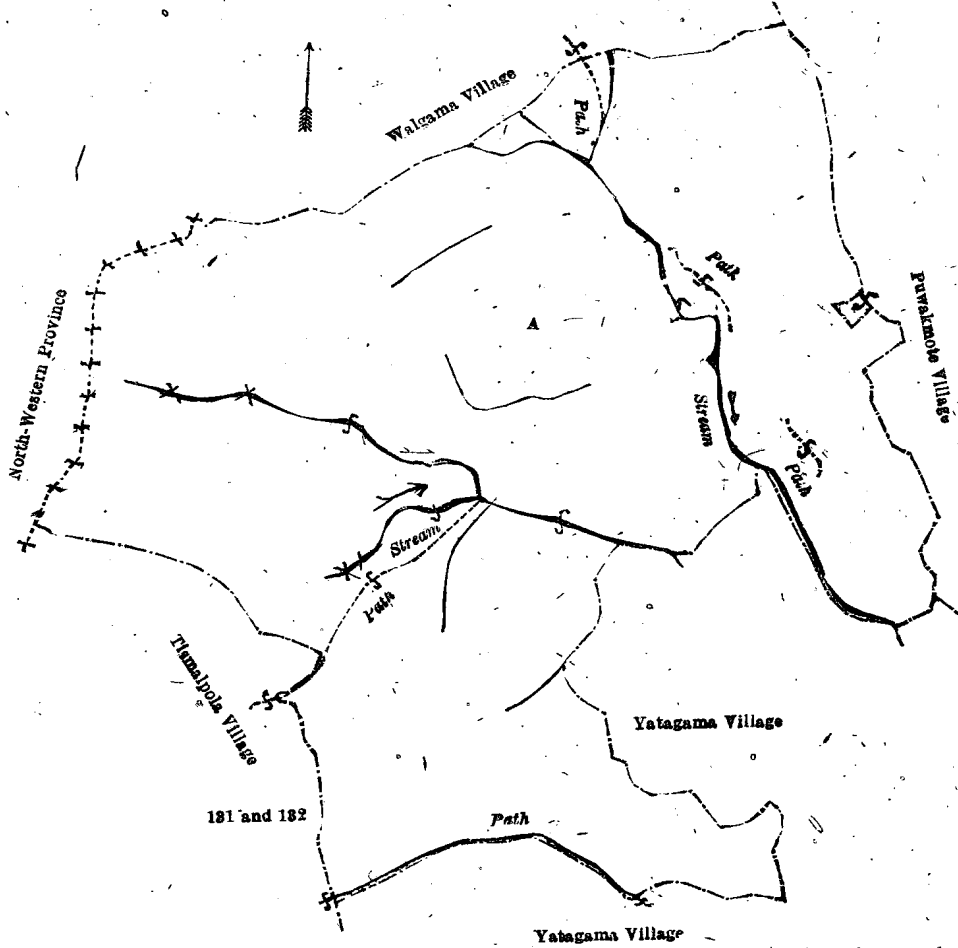
Notice under "The Waste Lands Ordinances of 1897, 1899, 1900, and 1903."

TAKE notice that unless within three months from May 23, 1919, the persons, if any, who claim any interest in the lands hereinafter mentioned or in any one or more of such lands or to some interest therein make claim in person or in writing to the said lands or any of them or to some interest therein to N. A. Hampton, Esq., Special Officer appointed under section 28 of "The Waste Lands Ordinances of 1897, 1899, 1900, and 1903," at his office at Colombo:

Such Special Officer, in pursuance of the powers vested in him by the said Ordinances, will declare by writing under his hand that the said lands, or such of them as to which no claim has been made, are the property of the Crown.

N. A. HAMPTON,
Special Officer.

NOTE.—A claim to a right of way over the said lands or any of them is a claim to an interest in the land or lands.



Surveyor-General's Office,
Colombo, October 22, 1918.

Scale of 16 Chains to an Inch.

C. R. LUNDIE,
for Surveyor-General.

March 13, 1919.

FREDERICK LEWIS,
Special Officer.

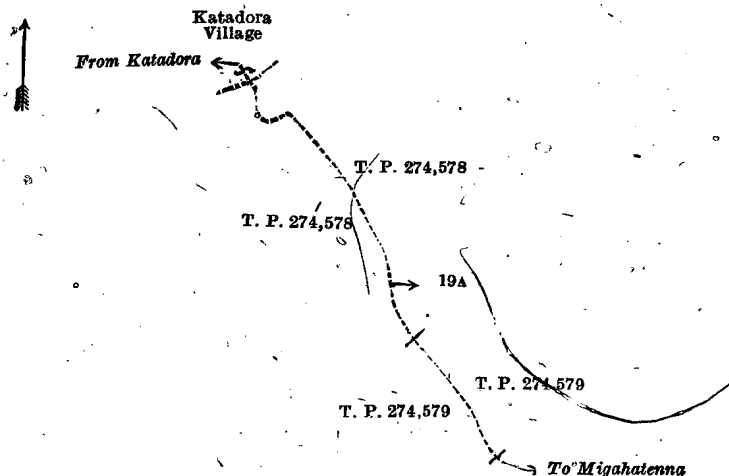
Description of the Lands referred to.

The following lots situated in the village of Walallawita, in the Walallawiti pattu of the Pasdun korale west of the Kalutara District, in the Western Province, as described in the annexed diagrams :—

Lot.	Name of Land:	Extent, A. R. P.
19A	Footpath	0 0 8

I.—Preliminary plan 93.

and bounded as follows : on the north by the village limit of Katadora ; on the east by T. Ps. 274,578 and 274,579 ; on the south by a footpath, T. P. 274,579 ; on the west by T. Ps. 274,579 and 274,578.



Surveyor-General's Office,
Colombo, March 15, 1919.

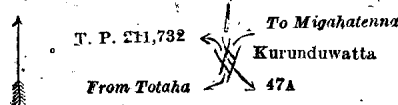
Scale of 4 Chains to an Inch.

A. J. WICKWAR,
for Surveyor-General.

II.—Preliminary plan 93.

Lot.	Name of Land.	Extent, A. R. P.
47A	Gansabhawa path	0 0 1

and bounded as follows : on the north by Gansabhawa path ; on the east by Kurunduwatta claimed by Eladuwage Don Nandris and others ; on the south by Gansabhawa path ; on the west by T. P. 211,732.



Surveyor-General's Office,
Colombo, March 15, 1919.

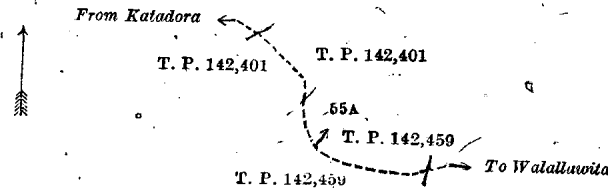
Scale of 4 Chains to an Inch.

A. J. WICKWAR,
for Surveyor-General.

III.—Preliminary plan 93.

Lot.	Name of Land.	Extent, A. R. P.
55A	Footpath	0 0 4

and bounded as follows : on the north by a footpath, T. Ps. 142,401, 142,459 ; on the east by a footpath ; on the south by T. P. 142,459 ; on the west by T. Ps. 142,459 and 142,401.



Surveyor-General's Office,
Colombo, March 15, 1919.

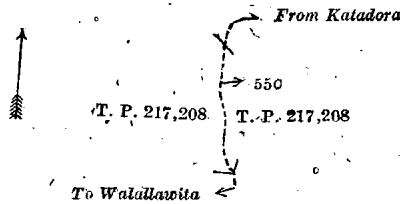
Scale of 4 Chains to an Inch.

A. J. WICKWAR,
for Surveyor-General.

IV.—Preliminary plan 93.

Lot.	Name of Land.	Extent, A. R. P.
55c	Footpath	0 0 2

and bounded as follows : on the north by footpath ; on the east by T. P. 217,208 ; on the south by footpath ; on the west by T. P. 217,208.



Surveyor-General's Office,
Colombo, March 15, 1919.

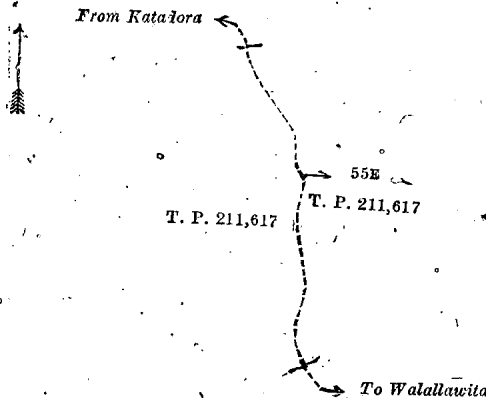
Scale of 4 Chains to an Inch.

A. J. WICKWAR,
for Surveyor-General.

V.—Preliminary plan 93.

Lot.	Name of Land.	Extent, A. R. P.
55E	Footpath	0 0 6

and bounded as follows : on the north by footpath ; on the east by T. P. 211,617 ; on the south by footpath ; on the west by T. P. 211,617.



Surveyor-General's Office,
Colombo, March 15, 1919.

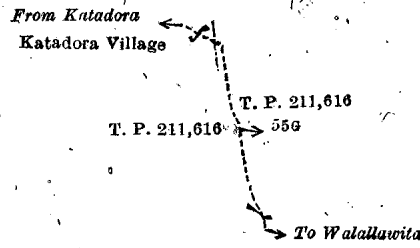
Scale of 4 Chains to an Inch.

A. J. WICKWAR,
for Surveyor-General.

VI.—Preliminary plan 93.

Lot.	Name of Land.	Extent, A. R. P.
55G	Footpath	0 0 3

and bounded as follows : on the north and east by T. P. 211,616 ; on the south by footpath ; on the west by T. P. 211,616, the village limit of Katadora.



Surveyor-General's Office,
Colombo, March 15, 1919.

Scale of 4 Chains to an Inch.


A. J. WICKWAR,
for Surveyor-General.

VII.—Preliminary plan 93.

Lot. Name of Land.
182A .. Berawa-dola

Extent, A. R. P.
0 0 11

and bounded as follows : on the north by T. P. 211,700 ; on the east by the Berawa-dola ; on the south by T. P. 211,760 on the west by the Berawa-dola.



Surveyor-General's Office,
Colombo, March 15, 1919.

Scale of 4 Chains to an Inch.


A. J. WICKWAR,
for Surveyor-General.

VIII.—Preliminary plan 93.

Lot. Name of Land.
190A .. Footpath

Extent, A. R. P.
0 0 4

and bounded as follows : on the north and east by T. P. 131,028 ; on the south by footpath, T. P. 131,028 ; on the west by footpath.



Surveyor-General's Office,
Colombo, March 15, 1919.

Scale of 4 Chains to an Inch.

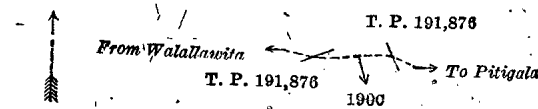
A. J. WICKWAR,
for Surveyor-General.

IX.—Preliminary plan 93.

Lot. Name of Land.
190c .. Footpath

Extent, A. R. P.
0 0 1

and bounded as follows : on the north by T. P. 191,876 ; on the east by footpath ; on the south by T. P. 191,876 ; on the west by footpath.



Surveyor-General's Office,
Colombo, March 15, 1919.

Scale of 4 Chains to an Inch.

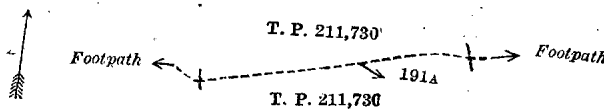
A. J. WICKWAR,
for Surveyor-General.

X.—Preliminary plan 93.

Lot. Name of Land.
191A .. Footpath

Extent, A. R. P.
0 0 4

and bounded as follows : on the north by T. P. 211,730 ; on the east by a footpath ; on the south by T. P. 211,730 ; on the west by a footpath.



Surveyor-General's Office,
Colombo, March 15, 1919.

Scale of 4 Chains to an Inch.

A. J. WICKWAR,
for Surveyor-General.

XI.—Preliminary plan 93.

Lot. Name of Land.
194A .. Indurugaha-dola

Extent, A. R. P.
0 0 2

and bounded as follows: on the north by Nanawalawatta *alias* Kanattagewatta claimed by Don William de Costa Dassanayaka and others (T. P. 248,552); on the east by Indurugaha-dola ; on the south by the village limit of Totaha ; on the west by Indurugaha-dola.



Surveyor-General's Office,
Colombo, March 15, 1919.

Scale of 4 Chains to an Inch.

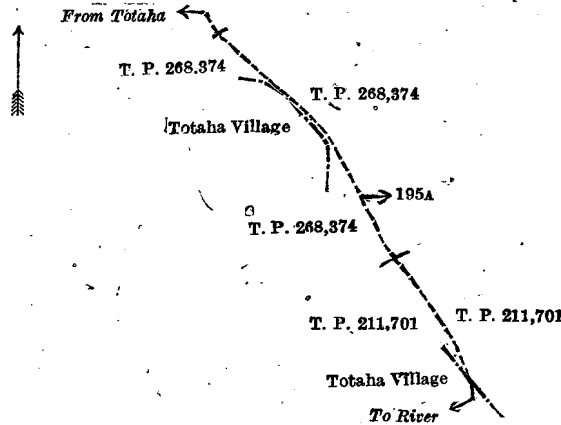
A. J. WICKWAR,
for Surveyor-General.

XII.—Preliminary plan 93.

Extent, A. R. P.
0 0 6

Lot.	Name of Land.
195A	Footpath

and bounded as follows: on the north by footpath, T. P. 268,374; on the east by T. Ps. 268,374, 211,701; on the south by the village limit of Totaha; on the west by T. Ps. 211,701, 268,374, the village limit of Totaha, T. P. 268,374.



Surveyor-General's Office,
Colombo, March 15, 1919.

Scale of 4 Chains to an Inch.

A. J. WICKWAR,
for Surveyor-General.

Kalutara S. O. 11—1919.

Kurunegala Notice No. 7,234.

Notice under "The Waste Lands Ordinances of 1897, 1899, 1900, and 1903."

TAKE notice that unless within three months from May 23, 1919, the persons, if any, who claim any interest in the lands hereinafter mentioned or in any one or more of such lands or to some interest therein make claim in person or in writing to the said lands or any of them or to some interest therein to J. M. Davies, Esq., Special Officer appointed under section 28 of "The Waste Lands Ordinances of 1897, 1899, 1900, and 1903," at his office at Colombo:

Such Special Officer, in pursuance of the powers vested in him by the said Ordinances, will declare by writing under his hand that the said lands, or such of them as to which no claim has been made, are the property of the Crown.

J. M. DAVIES,
Special Officer.

NOTE.—A claim to a right of way over the said lands or any of them is a claim to an interest in the land or lands.

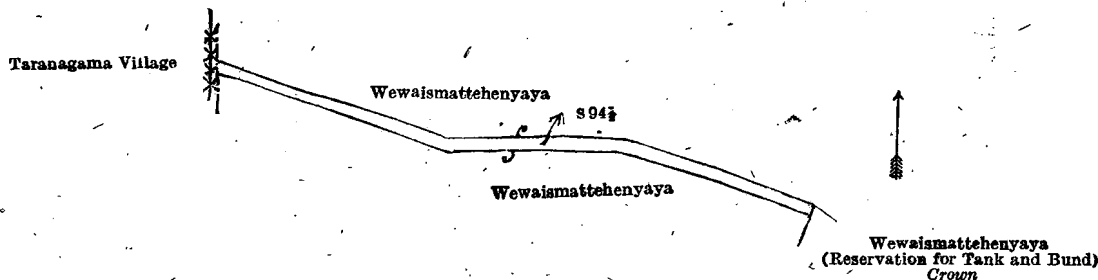
Description of the Lands referred to.

The following lots situated in the village of Uswewa, in the Karandapattu korale of the Katugampola hatpattu of the Kurunegala District, in the North-Western Province, as described in the annexed diagrams:—

I.—Preliminary plan 4,415.

Lot.	Name of Land.	Extent, A. R. P.
s 94½	Wewaismattehenyaya (reservation for footpath)	0 1 5

and bounded as follows: on the north by Wewaismattehenyaya claimed by Vendakoon Mudiyansele Punchi Singho Appuhamy, Vel-Vidane, and another; on the east by Wewaismattehenyaya (reservation for tank and bund) claimed by the Crown; on the south by Wewaismattehenyaya claimed by Vendakoon Mudiyansele Punchi Singho Appuhamy, Vel-Vidane, and another; on the west by the village limit of Taranagama.



Surveyor-General's Office,
Colombo, March 31, 1919.

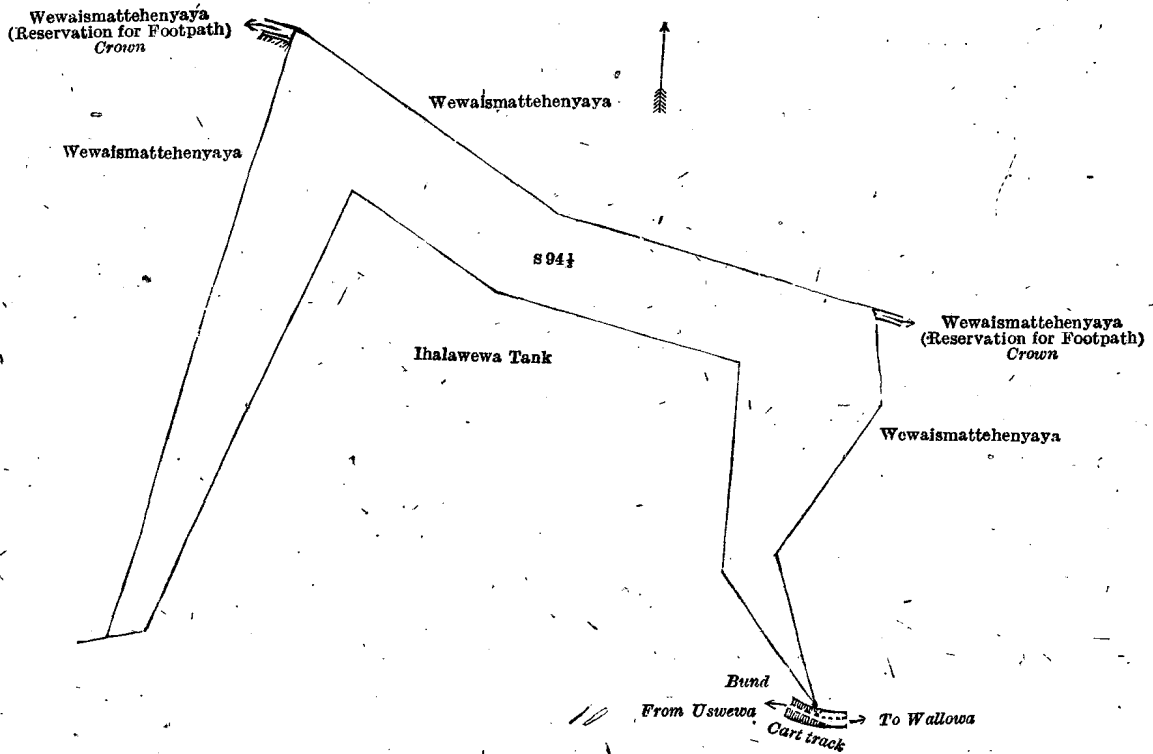
Scale of 4 Chains to an Inch.

C. R. LUNDIE,
for Surveyor-General.

II.—Preliminary plan 4,415.

Lot.	Name of Land.	Extent, A. R. P.
s 94½	Wewaismattehenyaya (reservation for tank and bund)	5 0 28

and bounded as follows: on the north by Wewaismattehenyaya claimed by Vendakoon Mudiyansele Punchi Singho Appuhamy, Vel-Vidane, and another; on the east by Wewaismattehenyaya (reservation for footpath) claimed by the Crown, Wewaismattehenyaya claimed by Vendakoon Mudiyansele Punchi Singho Appuhamy, Vel-Vidane, and another; on the south by bund (cart track from Wallowa to Uswewa), Ihalawewa tank; on the west by Wewaismattehenyaya claimed by Vendakoon Mudiyansele Punchi Singho Appuhamy, Vel-Vidane, and another, Wewaismattehenyaya (reservation for footpath) claimed by the Crown.



Surveyor-General's Office,
Colombo, March 31, 1919.

Scale of 4 Chains to an Inch.


C. R. LUNDIE,
for Surveyor-General.

III.—Preliminary plan 4,415.

Lot.	Name of Land.
s 94 1/2	Wewaismattehenyaya (reservation for footpath)

Extent, A. R. P.
0 0 35

and bounded as follows: on the north by Wewaismattehenyaya claimed by Vendakoon Mudiyansele Punchi Singho Appuhamy, Vel-Vidane, and another; on the east by the village limit of Konkadawela; on the south by Wewaismattehenyaya claimed by Vendakoon Mudiyansele Punchi Singho Appuhamy, Vel-Vidane, and another; on the west by Wewaismattehenyaya (reservation for tank and bund) claimed by the Crown.



Surveyor-General's Office,
Colombo, March 31, 1919.

Scale of 4 Chains to an Inch.

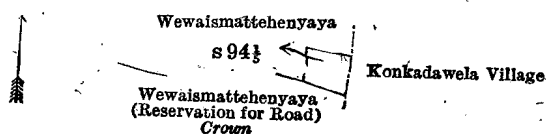
C. R. LUNDIE,
for Surveyor-General.

IV.—Preliminary plan 4,415.

Lot.	Name of Land.
s 94 1/2	Wewaismattehenyaya (reservation for burial ground)

Extent, A. R. P.
0 0 14

and bounded as follows: on the north by Wewaismattehenyaya claimed by Vendakoon Mudiyansele Punchi Singho Appuhamy, Vel-Vidane, and another; on the east by the village limit of Konkadawela; on the south by Wewaismattehenyaya (reservation for road) claimed by the Crown; on the west by Wewaismattehenyaya claimed by Vendakoon Mudiyansele Punchi Singho Appuhamy, Vel-Vidane, and another.



Surveyor-General's Office,
Colombo, March 31, 1919.

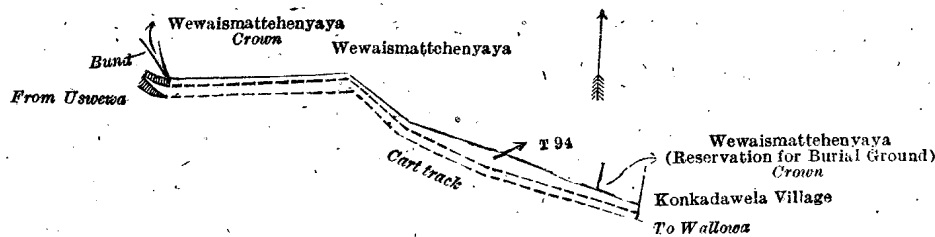
Scale of 4 Chains to an Inch.

C. R. LUNDIE,
for Surveyor-General.

V.—Preliminary plan 4,415.

Lot.	Name of Land.	Extent, A. R. P.
T 94	Wewaismattehenyaya (reservation for road)	0 0 27

and bounded as follows: on the north by Wewaismattehenyaya belonging to the Crown, Wewaismattehenyaya claimed by Vendakoon Mudiyansele, Punched Singho Appuhamy, Vel-Vidane, and another, Wewaismattehenyaya (reservation for burial ground) claimed by the Crown; on the east by the village limit of Konkadawela; on the south by a cart track from Wallowa to Uswewa; on the west by a bund.



Surveyor-General's Office,
Colombo, March 31, 1919.

Scale of 4 Chains to an Inch.

Kurunegala S. O. 34—1919.

C. R. LUNDIE,
for Surveyor-General.

Anuradhapura Notice No. 7,235.

Notice under "The Waste Lands Ordinances of 1897, 1899, 1900, and 1903."

TAKE notice that unless within three months from May 23, 1919, the persons, if any, who claim any interest in the lands hereinafter mentioned or in any one or more of such lands or to some interest therein make claim in person or in writing to the said lands or any of them or to some interest therein to J. M. Davies, Esq., Special Officer appointed under section 28 of "The Waste Lands Ordinances of 1897, 1899, 1900, and 1903," at his office at Colombo:

Such Special Officer, in pursuance of the powers vested in him by the said Ordinances, will declare by writing under his hand that the said lands, or such of them as to which no claim has been made, are the property of the Crown.

J. M. DAVIES,
Special Officer.

NOTE.—A claim to a right of way over the said lands or any of them is a claim to an interest in the land or lands.

Description of the Lands referred to.

The following lots situated in the village of Hettikattiya, in the Elwe tulana of the Kanadara korale of the Nuwaragam palata, in the North-Central Province, as described in the annexed diagrams:—

I.—Preliminary plan 750.

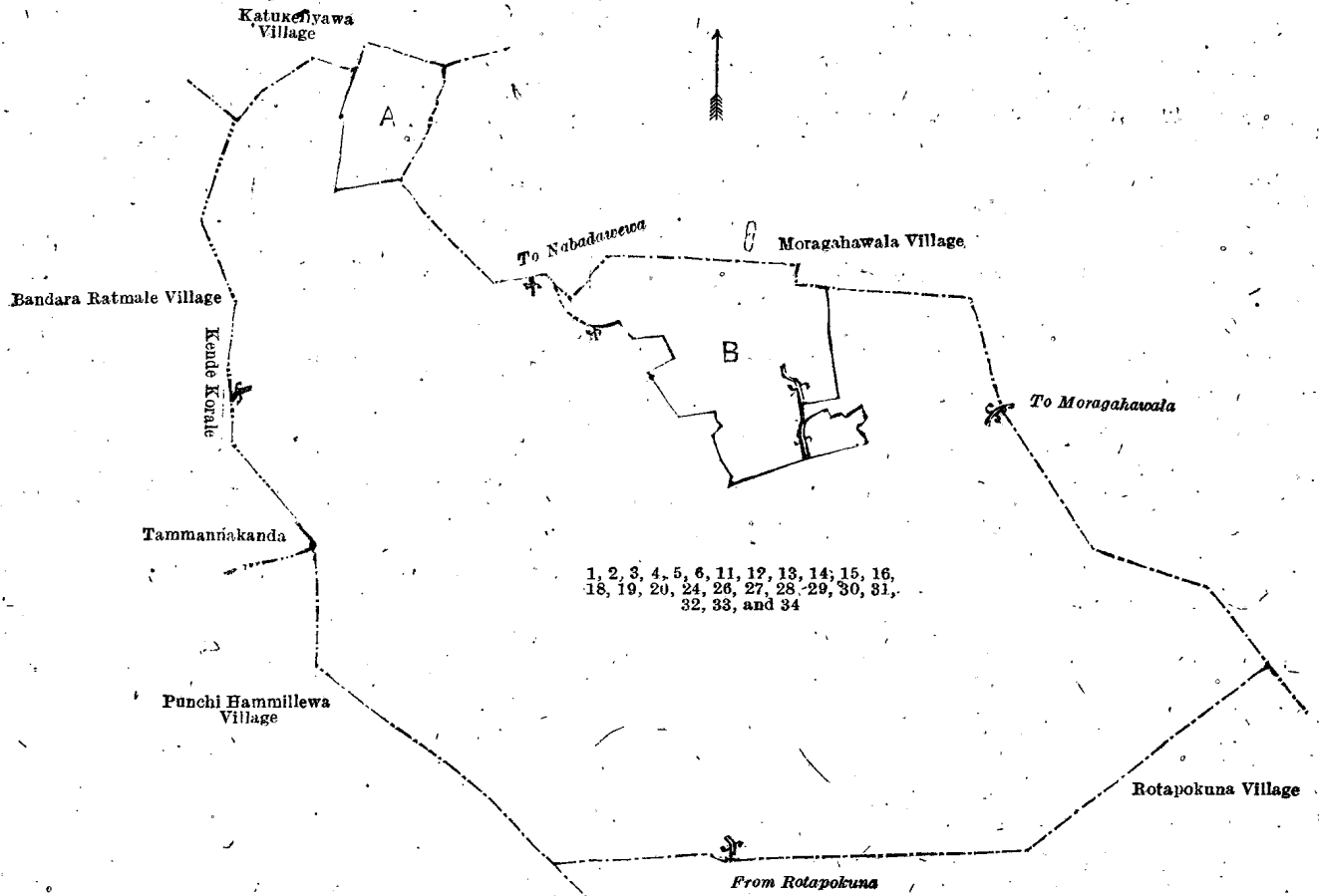
Lot.	Name of Land.	Extent, A. R. P.	Lot.	Name of Land.	Extent, A. R. P.
1	Tammanakandamukalana	3 0 30	20	Minipitiya (cemetery)	0 1 16
2	Tammannakanda-ela (stream)	0 1 0	24	Horrow-ela (channel)	0 0 15
3	Tammannakulama (tank)	5 2 17	26	Tisbamba	1 0 17
4	Tammannakulamemukulana (reservation for tank bund)	1 2 6	27	Accarawelaismattehenyaya	13 2 11
5	Horrow-ela (channel)	0 0 11	28	Wewapaulahena (reservation for tank bund)	0 2 3
6	Tammannakandemukulana	9 1 26	29	Hettikattiyawewa (tank)	24 0 10
11	Tammannakandehenyaya, Tammannakulamehena	17 3 34	30	Wewaismattehenyaya	0 2 28
12	Tammannakulame-ela (stream)	0 1 25	31	Kahatagahamukalana, Wewaismattehenyaya	16 1 39
13	Tammannakulamehenyaya, Kolongahalandanda	43 1 8	32	Kahatagaha alias Kolongahalandanda, Kolongahahenyayahena	80 2 32
14	Wewapaulahena (reservation for tank bund)	0 3 30	33	Cart track	1 0 11
15	Footpath	0 0 19	34	Labugalamukalana, Tammannakandemukulana	85 3 9
16	Wewapaulahena, Landukele, Siyambalahalandanda	3 1 1			
18	Minipitiyagawahena	0 2 30			311 0 33
19	Do. (reservation for footpath adjoining cemetery)	0 0 5			

and bounded as follows: on the north by the village limit of Katukeliyawa, the village limit of Moragahawala; on the east by the village limit of Moragahawala, the village limit of Rotapokuna; on the south by the village limit of Rotapokuna; on the west by the village limit of Punched Hammillewa, the boundary of the Kende korale (the village limit of Bandara-Ratmale), the village limit of Katukeliyawa.

NOTE.—The following lots lying within the above-mentioned boundaries are excluded from this part of the notice and their aggregate acreage of 33 acres 2 roods and 37 perches is not included in the acreage of 311 acres and 33 perches given above:—

Preliminary plan 750.

Lot.	Name of Land.	Extent, A. R. P.	Lot.	Name of Land.	Extent, A. R. P.
A 7	Accarawela	0 0 7	B 22	Accarawela, Accaraidama, T. Ps.	
A 8	Tammannakulamemukulama (T. Ps. 239,647, 287,857)	6 3 30		295,836, 263,447, 229,981, 232,740, 232,981, 311,407, 316,121, 240,945, 311,408	17 3 4
A 9	Tammannakulamemukulama	0 0 7			
A 10	Tammannakulamehena	0 1 31	B 23	Puranawela	5 2 38
B 13½	Landukele	0 1 24	B 25	Gangoda	1 2 32
B 17	Accaraidama	0 0 7			
B 21	Nebadawewalandukele	0 2 17			33 2 37



Surveyor-General's Office,
Colombo, April 24, 1919.

Scale of 16 Chains to an Inch.

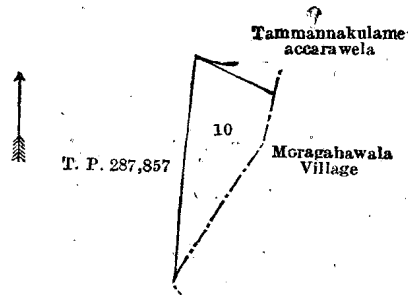
C. R. LUNDIE,
for Surveyor-General.

II.—Preliminary plan 750.

Lot.	Name of Land.
10	Tammarnakulamehena

Extent, A. R. P.
0 1 31

and bounded as follows : on the north by Tammarnakulamehena claimed by Kiriya, Vel-Pannikkiya and others ; on the east and south by the village limit of Moragahawala ; on the west by T. P. 287,857.



Surveyor-General's Office,
Colombo, April 24, 1919.

Scale of 4 Chains to an Inch.

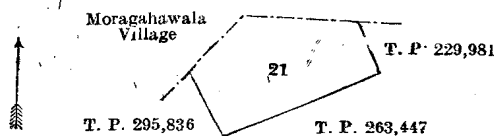
C. R. LUNDIE,
for Surveyor-General.

III.—Preliminary plan 750.

Lot.	Name of Land.
21	Nebadawewalandukele

Extent, A. R. P.
0 2 17

and bounded as follows : on the north by the village limit of Moragahawala ; on the east by T. P. 229,981 ; on the south by T. P. 263,447 ; on the west by T. P. 295,836, the village limit of Moragahawala.



Surveyor-General's Office,
Colombo, April 24, 1919.

Scale of 4 Chains to an Inch.

C. R. LUNDIE,
for Surveyor-General.

Anuradhapura S. O. 9—1919.

Anuradhapura Notice No. 7,236.

Notice under "The Waste Lands Ordinances of 1897, 1899, 1900, and 1903."

TAKE notice that unless within three months from May 23, 1919, the persons, if any, who claim any interest in the lands hereinafter mentioned or in any one or more of such lands or to some interest therein make claim in person or in writing to the said lands or any of them or to some interest therein to J. M. Davies, Esq., Special Officer appointed under section 28 of "The Waste Lands Ordinances of 1897, 1899, 1900, and 1903," at his office at Colombo:

Such Special Officer, in pursuance of the powers vested in him by the said Ordinances, will declare by writing under his hand that the said lands, or such of them as to which no claim has been made, are the property of the Crown.

J. M. DAVIES,
Special Officer.

NOTE.—A claim to a right of way over the said lands or any of them is a claim to an interest in the land or lands.

Description of the Lands referred to.

The following lots situated in the village of Andaragollewa, in the Elwe tulana of the Kanadara korale of the Nuwaragam palata, in the North-Central Province, as described in the annexed diagrams:—

I.—Preliminary plan 753.

Lot.	Name of Land.	Extent, A. R. P.	Lot.	Name of Land.	Extent, A. R. P.
1 ..	Ehetugahahena, Huriegahahenyaya, Kongahahena	49 3 16	16 ..	Neerawiyakele, Wewapaulalanda, Elehena	8 2 2
2 ..	Miripitiya (cemetery)	0 2 21	17 ..	Elehena	2 2 16
3 ..	Para (reservation for approach road to cemetery)	0 0 12	18 ..	Footpath	0 0 1
4 ..	Aditiha (part of reservation for bund)	0 1 32	19 ..	Wekandapaulamukalana (part of reservation for tank bund)	1 1 20
5 ..	Tisbamba	1 1 34	20 ..	Kongahahena, Agalahena, Elehena	10 3 17
8 ..	Aditiha (part of reservation for bund)	0 0 22	21 ..	Horrow-ela (stream)	0 1 38
9 ..	Andaragollewawewa (tank)	73 2 3	23 ..	Do. (do.)	0 0 28
10 ..	Elehenyaya, Wewaihalalanda	11 0 36	25 ..	Cart track and reservation	0 2 21
11 ..	Do. (reservation for footpath)	0 0 23	26 ..	Bulugahahena	2 0 26
12 ..	Footpath	0 0 7	28 ..	Parasangahahena, Mylagahayayahena	24 2 37
13 ..	Neerawiyakele	9 1 27			
14 ..	Do. Elehenyaya	13 0 16			211 2 37
15 ..	Wan-ela (stream)	0 0 22			

and bounded as follows: on the north by the village limit of Diwulwewa; on the east by the boundary of Uddiyankulam korale (the village limit of Kiribbewa), the village limit of Kokmaduwa; on the south by the village limit of Kokmaduwa; on the west by the village limit of Kahatagollewa.

NOTE.—The following lots lying within the above-mentioned boundaries are excluded from this part of the notice, and their aggregate acreage of 59 acres 1 rood and 31 perches is not included in the acreage of 211 acres 2 roods and 37 perches given above:—

Preliminary plan 753.

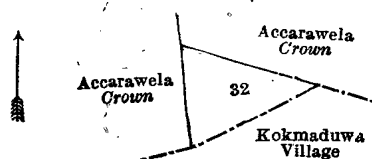
Lot.	Name of Land.	Extent, A. R. P.	Lot.	Name of Land.	Extent, A. R. P.
A 6 ..	Gangoda	2 3 36	A 30 ..	Accarawelyaya (T. Ps. 316,116,316,117, 260,355, 224,480, 261,994, 263,254, 261,995, 302,465, 277,784, 304,285)	22 1 35
A 7 ..	Do. (T. Ps. 143,892, 155,365)	0 2 38	A 31 ..	Accarawela	1 1 5
A 22 ..	Puranawela	27 0 15	A 32 ..	Pansalwewagawahena	0 1 7
A 24 ..	Kamata	0 2 21	A 33 ..	Accarawela	1 1 9
A 27 ..	Accarawela	1 0 7	A 34 ..	Do.	0 2 33
A 29 ..	Do.	0 3 25			59 1 31

[For Diagram see page 715.]

II.—Preliminary plan 753.

Lot.	Name of Land.	Extent, A. R. P.
32 ..	Pansalwewagawahena	0 1 7

and bounded as follows: on the north by Accarawela belonging to the Crown; on the east and south by the village limit of Kokmaduwa; on the west by Accarawela belonging to the Crown.

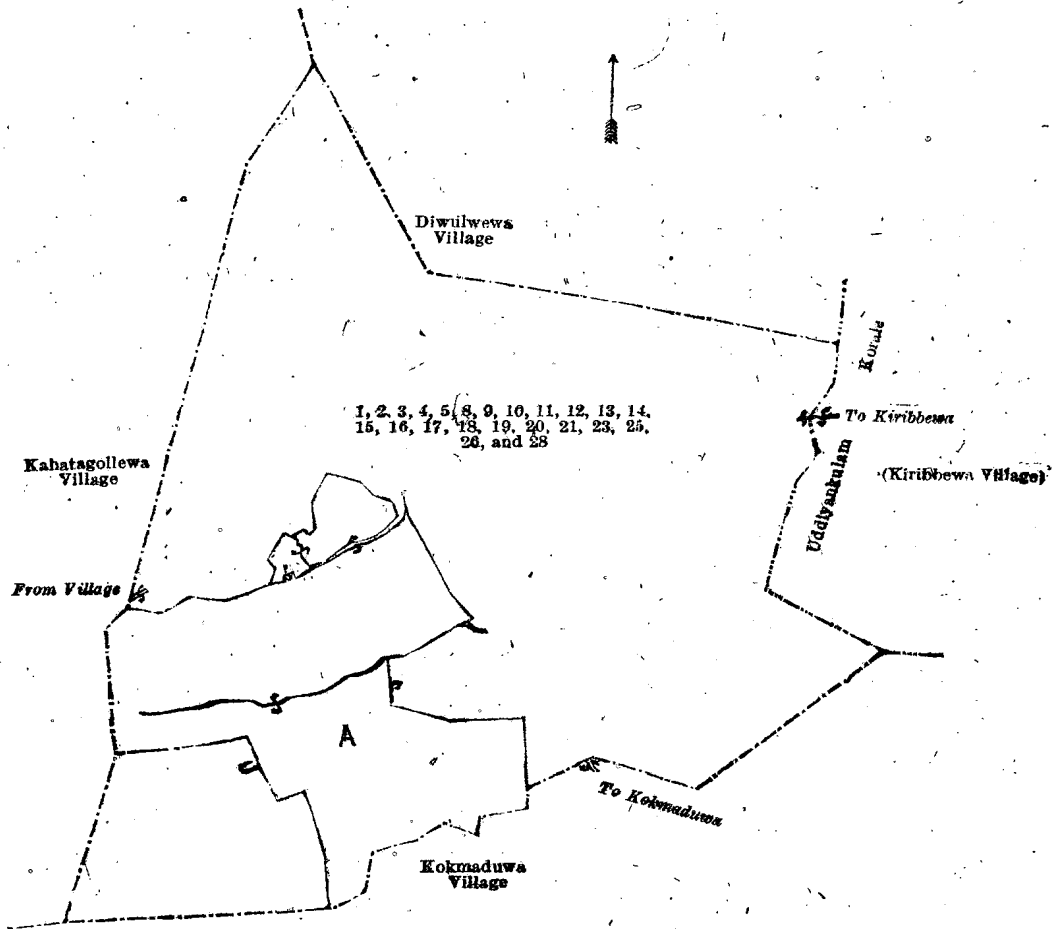


Surveyor-General's Office,
Colombo, April 24, 1919.

Scale of 4 Chains to an Inch.

Anuradhapura S. O. 10—1919.

C. R. LUNDIE,
for Surveyor-General.



Surveyor-General's Office,
Colombo, April 24, 1919.

Scale of 16 Chains to an Inch.

C. R. LUNDIE,
for Surveyor-General.

Colombo Notice No. 7,237.

Notice under "The Waste Lands Ordinances of 1897, 1899, 1900, and 1903."

TAKE notice that unless within three months from May 23, 1919, the persons, if any, who claim any interest in the lands hereinafter mentioned or in any one or more of such lands appear before the Assistant Government Agent of the Colombo and Negombo Districts, Western Province, and make claim to the said lands or any of them or to some interest therein :

Such Assistant Government Agent, in pursuance of the powers in him vested by the said Ordinances, will declare by writing under his hand that the said lands, or such of them to which no claim has been made, are the property of the Crown.

G. S. WODEMAN,
Assistant Government Agent.

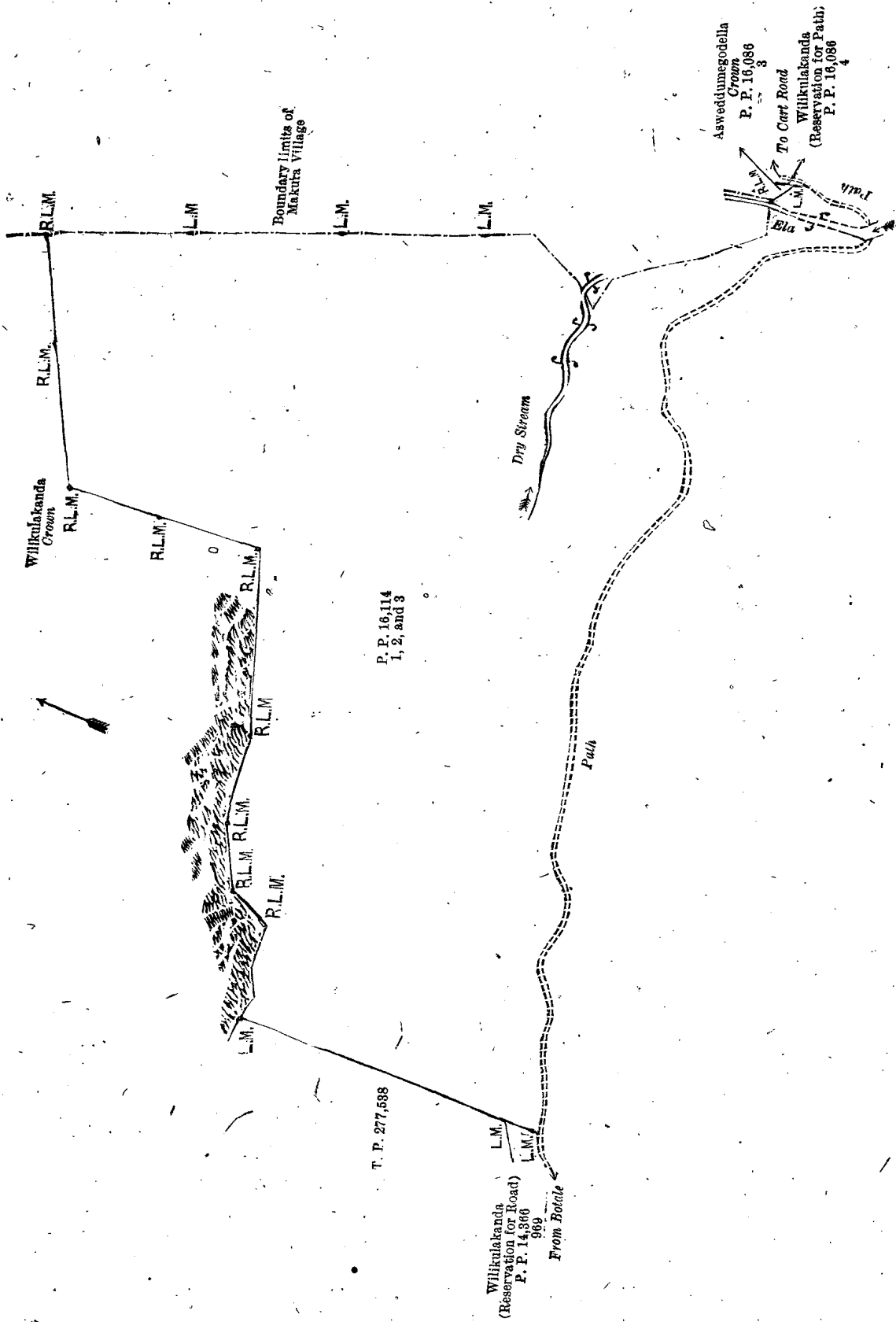
Description of the Lands referred to.

The following lots situated in the village of Botale, in Udugaha pattu of Hapitigam korale in the Negombo District, of the Western Province, as described in the annexed diagram :—

Preliminary plan 16,114.

Lot.	Name of Land.	Extent, A. R. P.
1	Wilikulakanda	22 2 30
2	Do. (reservation for paddy field and footpath)	1 0 23
3	Do. (reservation for footpath)	0 1 23
		<hr/> 24 0 36

and bounded as follows : on the north by Wilikulakanda claimed by the Crown ; on the east by the boundary limits of Makura village, Asweddumegodella claimed by the Crown (P. P. 16,086/3, Wilikulakanda, reservation for path (P.-P. 16,086/4), and a path leading to the cart road ; on the south by an ela and a path from Botale to cart road ; and on the west by Wilikulakanda, reservation for road (P. P. 14,366/969), and land depicted in title plan No. 277,538.



Colombo Notice No. 7,238.

Notice under "The Waste Lands Ordinances of 1897, 1899, 1900, and 1903."

TAKE notice that unless within three months from May 23, 1919, the persons, if any, who claim any interest in the lands hereinafter mentioned or in any one or more of such lands appear before the Assistant Government Agent of the Colombo and Negombo Districts, Western Province, and make claim to the said lands or any of them or to some interest therein:

Such Assistant Government Agent, in pursuance of the powers in him vested by the said Ordinances, will declare by writing under his hand that the said lands, or such of them to which no claim has been made, are the property of the Crown.

G. S. WODEMAN,
Assistant Government Agent.

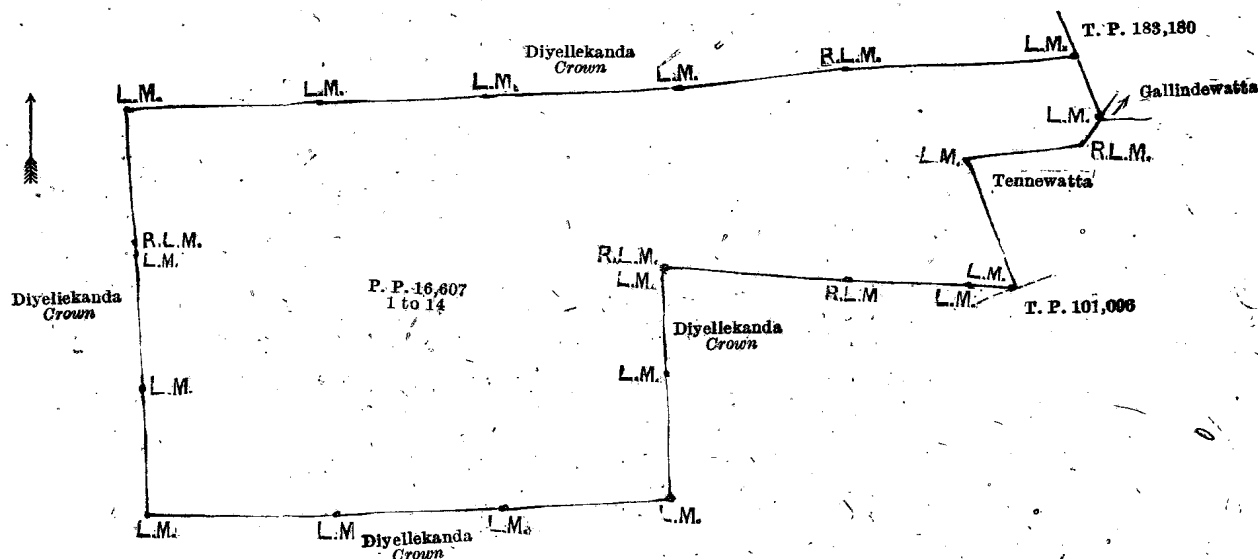
Description of the Lands referred to.

The following lots situated in the village of Lindara, in Udugaha pattu of Hapitigam korale in the Negombo District, of the Western Province, as described in the annexed diagram:—

Preliminary plan 16,607.

Lot.	Name of Land.	Extent, A. R. P.	Lot.	Name of Land.	Extent, A. R. P.
1	Diyellekanda	1 0 15	9	Diyellekanda	1 0 6
2	Do. (reservation for path)	0 1 9	10	Do.	0 3 33
3	Do.	1 0 12	11	Do.	0 2 36
4	Do.	1 0 13	12	Do.	1 1 28
5	Do.	0 3 25	13	Do.	0 3 1
6	Do.	0 3 36	14	Do.	0 1 10
7	Do.	0 3 31			
8	Do.	0 3 39			12 2 14

and bounded as follows: on the north by Diyellekanda claimed by the Crown; on the north-east by land depicted in title plan No. 183,180 and Gallindewatta claimed by Pelis Naide; on the east by Tennenwatta claimed by Julis Sinno and others, land depicted in title plan No. 101,096, and Diyellekanda claimed by the Crown; and on the south and west by Diyellekanda claimed by the Crown.



Surveyor-General's Office,
Colombo, February 20, 1919.

Scale of 4 Chains to an Inch.

C. H. VINCE,
for Surveyor-General.

Colombo Notice No. 7,239.

Notice under "The Waste Lands Ordinances of 1897, 1899, 1900, and 1903."

TAKE notice that unless within three months from May 23, 1919, the persons, if any, who claim any interest in the lands hereinafter mentioned or in any one or more of such lands appear before the Assistant Government Agent of the Colombo and Negombo Districts, Western Province, and make claim to the said lands or any of them or to some interest therein:

Such Assistant Government Agent, in pursuance of the powers in him vested by the said Ordinances, will declare by writing under his hand that the said lands, or such of them to which no claim has been made, are the property of the Crown.

G. S. WODEMAN,
Assistant Government Agent.

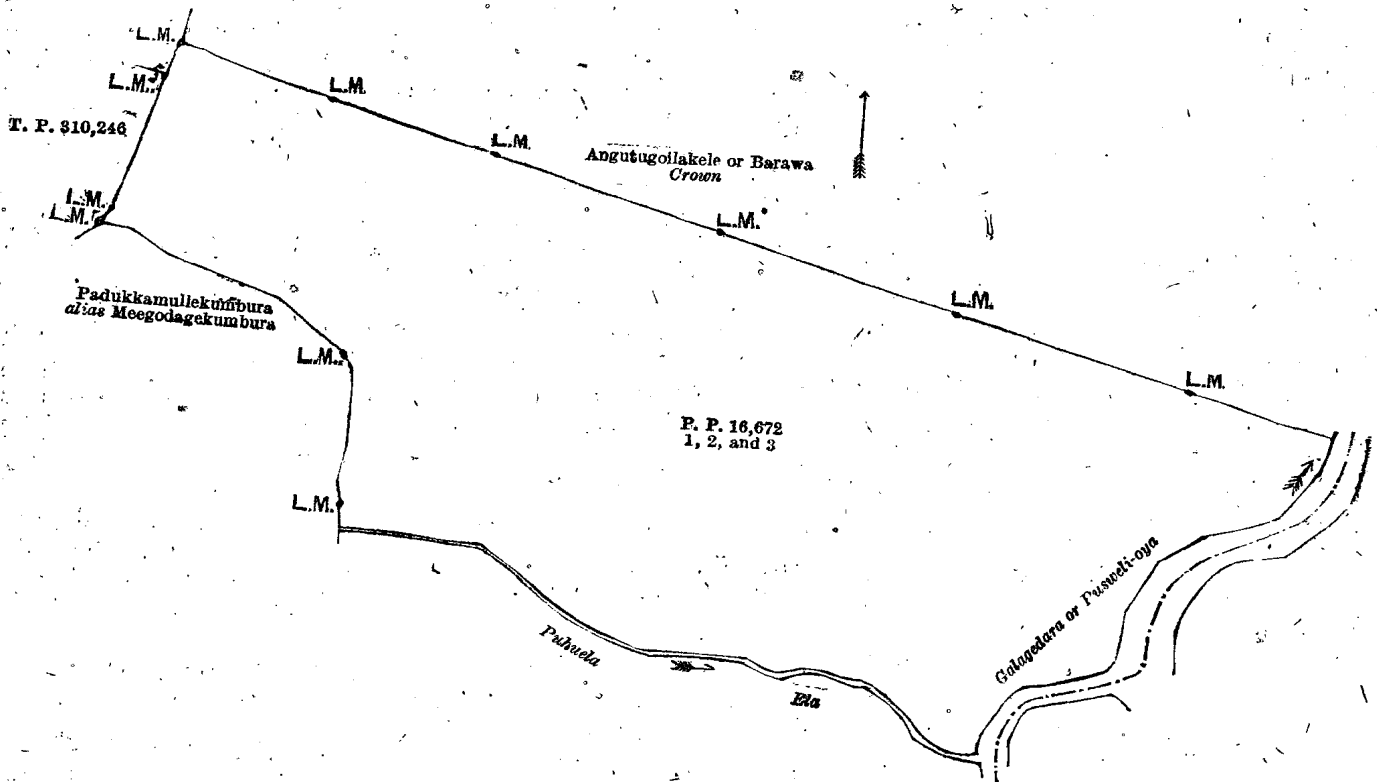
Description of the Lands referred to.

The following lots situated in the village of Watareka, in Meda pattu of Hewagam korale in the Colombo District, of the Western Province, as described in the annexed diagram:—

Preliminary plan 16,672.

Lot.	Name of Land.	Extent, A. R. P.
1	Miriswattemukalana	10 1 20
2	Do. (reservation for Galagedera or Pusweli-oya and Puhuola-ela)	3 0 37
3	Do.	2 2 31
		16 1 8

and bounded as follows : on the north-east by Angutugollakele or Barawa claimed by the Crown ; on the south-east by Galagedera or Pusweli-oya ; on the south-west by Puhuola-ela and Padukkamullekumbura *alias* Meegodagekumbura, claimed by G. Don Charles Dias Wijesekara and others ; and on the north-west by land depicted in title plan No. 310,246.



Surveyor-General's Office,
Colombo, January 24, 1919.

Scale of 4 Chains to an Inch.

C. H. VINCE,
for Surveyor-General.

Colombo Notice No. 7,240.

Notice under "The Waste Lands Ordinances of 1897, 1899, 1900, and 1903."

TAKE notice that unless within three months from May 23, 1919, the persons, if any, who claim any interest in the lands hereinafter mentioned or in any one or more of such lands appear before the Assistant Government Agent of the Colombo and Negombo Districts, Western Province, and make claim to the said lands or any of them or to some interest therein :

Such Assistant Government Agent, in pursuance of the powers in him vested by the said Ordinances, will declare by writing under his hand that the said lands, or such of them to which no claim has been made, are the property of the Crown.

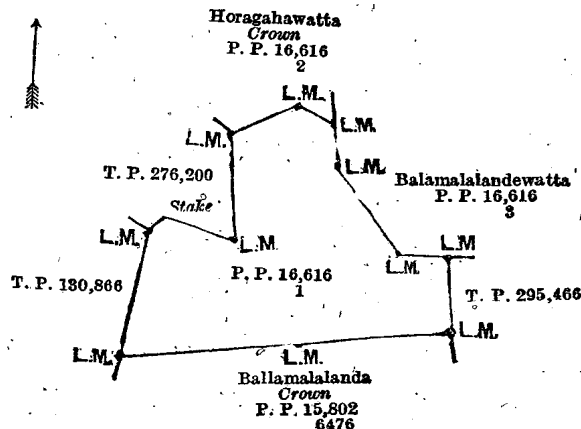
Description of the Lands referred to.

G. S. WODEMAN,
Assistant Government Agent.

The following lots situated in the village of Mabula, in Udugaha pattu of Hewagam korale in the Colombo District, of the Western Province, as described in the annexed diagrams :—

Lot.	Name of Land.	Extent, A. R. P.
1	Balamalalanda	2 0 1

and bounded as follows : on the north-east by Horagahawatta claimed by the Crown (P. P. 16,616/2) ; on the east by Balamalalandewatta, land unclaimed by the Crown (P. P. 16,616/3), and land depicted in title plan 295,466 ; on the south by Ballamalalanda claimed by the Crown (P. P. 15,802/6476) ; on the west by lands depicted in title plans 130,866 and 276,200 ; and on the north-west by Horagahawatta claimed by the Crown (P. P. 16,616/2).



Surveyor-General's Office,
Colombo, February 18, 1919.

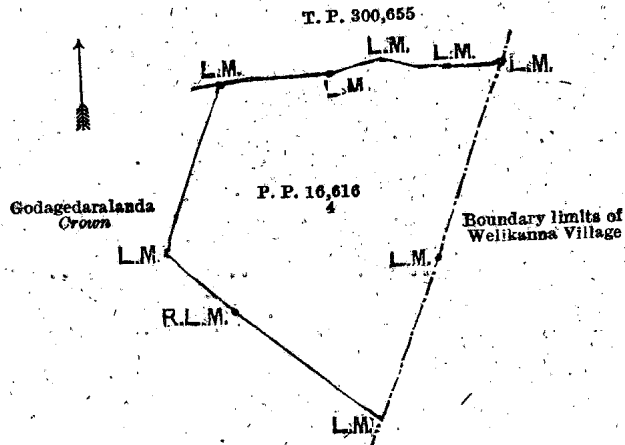
Scale of 4 Chains to an Inch.

C. H. VINCE,
for Surveyor-General.

II.—Preliminary plan 16,616.

Lot.	Name of Land.	Extent, A. R. P.
4	Godagedaralanda	3 0 10

and bounded as follows: on the north by land depicted in title plan No. 300,655; on the south-east by boundary limits of Welikanna village; and on the south-west and north-west by Godagedaralanda claimed by the Crown.



Surveyor-General's Office,
Colombo, February 18, 1919.

Scale of 4 Chains to an Inch.

C. H. VINCE,
for Surveyor-General.

Colombo Notice No. 7,241.

Notice under "The Waste Lands Ordinances of 1897, 1899, 1900, and 1903."

TAKE notice that unless within three months from May 23, 1919, the persons, if any, who claim any interest in the lands hereinafter mentioned or in any one or more of such lands appear before the Assistant Government Agent of the Colombo and Negombo Districts, Western Province, and make claim to the said lands or any of them or to some interest therein:

Such Assistant Government Agent, in pursuance of the powers vested in him by the said Ordinances, will declare by writing under his hand that the said lands, or such of them to which no claim has been made, are the property of the Crown.

G. S. WOODEMAN,
Assistant Government Agent.

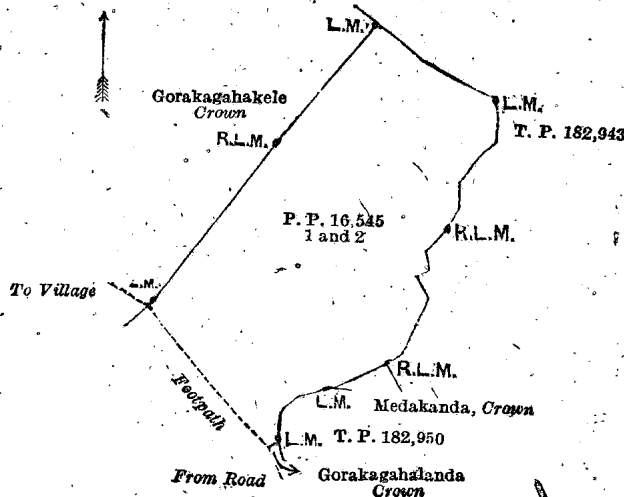
Description of the Lands referred to.

The following lots situated in the village of Atupatdeniya, in Udugaha pattu of Hapitigam korale in the Negombo District, of the Western Province, as described in the annexed diagram:—

Preliminary plan 16,545.

Lot.	Name of Land.	Extent, A. R. P.
1	Delgahalandemadapolahena <i>alias</i> Udakotuwehena	3 0 9
2	Delgahalandemadapolahena <i>alias</i> Udakotuwehena (reservation for footpath)	0 0 14
		3 0 23

and bounded as follows: on the north-east by land depicted in title plan 182,943; on the south-east by Madakanda claimed by the Crown, land depicted in title plan 182,950, and Gorakagahalanda claimed by the Crown; on the south-west by a footpath from road to village; and on the north-west by Gorakagahakele claimed by the Crown.



Surveyor-General's Office,
Colombo, January 24, 1919.

Scale of 4 Chains to an Inch.

C. H. VINCE,
for Surveyor-General.

Colombo Notice No. 7,242.**Notice under "The Waste Lands Ordinances of 1897, 1899, 1900, and 1903."**

TAKE notice that unless within three months from May 23, 1919, the persons, if any, who claim any interest in the land hereinafter mentioned appear before the Assistant Government Agent of the Colombo and Negombo Districts of the Western Province, at his office in Colombo, and make claim in person or in writing to the said land or to some interest therein :

Such Assistant Government Agent, in pursuance of the powers in him vested by the said Ordinances, will declare by writing under his hand that the said land, to which no claim has been made, is the property of the Crown.

G. S. WODEMAN,
Assistant Government Agent.

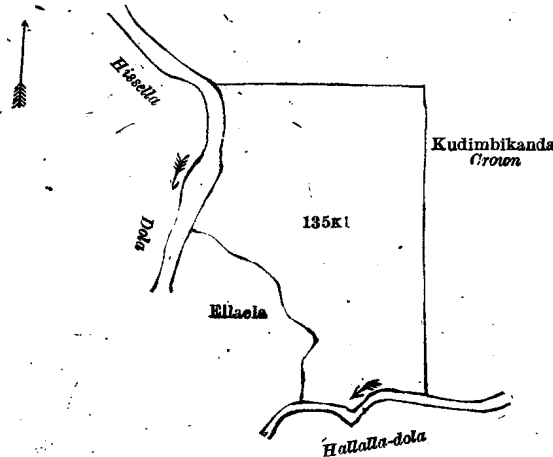
Description of the Land referred to.

The following lot situated in the village of Hissella, in Gangaboda pattu of Siyane korale east in the Colombo District, of the Western Province, as described in the annexed diagram :—

Lot.	Name of Land.	Extent, A. R. P.
135k1	Kudimbikanda	2 1 18

Advance extract of block survey preliminary plan 55.

and bounded as follows : on the north and east by Kudimbikanda belonging to Crown ; on the south by Hallalla-dola ; on the south-west by Ella-ela claimed by M. Baba and others ; and on the west by Hissella-dola.



Surveyor-General's Office,
Colombo, February 26, 1919.

Scale of 4 Chains to an Inch.

C. R. LUNDIE,
for Surveyor-General.

Colombo Notice No. 7,243.**Notice under "The Waste Lands Ordinances of 1897, 1899, 1900, and 1903."**

TAKE notice that unless within three months from May 23, 1919, the persons, if any, who claim any interest in the land hereinafter mentioned appear before the Assistant Government Agent of the Colombo and Negombo Districts of the Western Province, at his office in Colombo, and make claim in person or in writing to the said land or to some interest therein :

Such Assistant Government Agent, in pursuance of the powers in him vested by the said Ordinances, will declare by writing under his hand that the said land, to which no claim has been made, is the property of the Crown.

G. S. WODEMAN,
Assistant Government Agent.

Description of the Land referred to.

The following lot situated in the village of Nikahetikanda, in Udugaha pattu of Siyane korale east in the Colombo District, of the Western Province, as described in the annexed diagram :—

Preliminary plan 16,890.

Lot.	Name of Land.	Extent, A. R. P.
1	Hapugahalanda or Kalandurugalakele	4 3 35

and bounded as follows : on the north by land depicted in title plan 224,212 and Hapugahalanda or Kalandurugalakele claimed by the Crown ; on the east by Hapugahalanda or Kalandurugalakele claimed by the Crown ; on the south by land depicted in title plan 278,910 ; on the west by Hapugahalanda or Kalandurugalakele claimed by the Crown ; and on the north-west by Mala-dola.

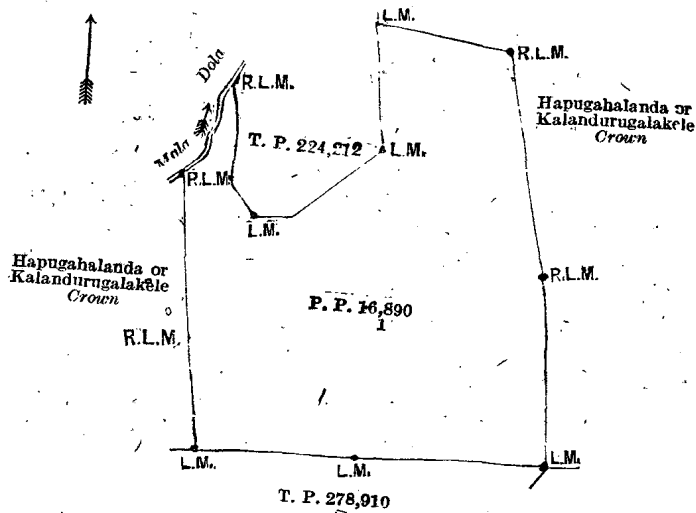
[For Diagram see page 721.]

Colombo Notice No. 7,244.**Notice under "The Waste Lands Ordinances of 1897, 1899, 1900, and 1903."**

TAKE notice that unless within three months from May 23, 1919, the persons, if any, who claim any interest in the land hereinafter mentioned appear before the Assistant Government Agent of the Colombo and Negombo Districts of the Western Province, at his office in Colombo, and make claim in person or in writing to the said land or to some interest therein :

Such Assistant Government Agent, in pursuance of the powers in him vested by the said Ordinances, will declare by writing under his hand that the said land, to which no claim has been made, is the property of the Crown.

G. S. WODEMAN,
Assistant Government Agent.



Surveyor-General's Office,
Colombo, March 11, 1919.

Scale of 4 Chains to an Inch.

C. H. VINCE,
for Surveyor-General.

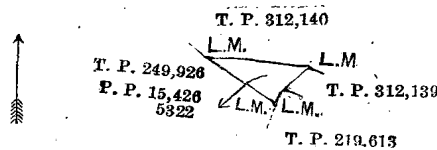
Description of the Land referred to.

The following lot situated in the village of Udagama, in Meda pattu of Hewagam korale, in the Colombo District, of the Western Province, as described in the annexed diagram:—

Preliminary plan 15,426.

Lot.	Name of Land.	Extent, A. R. P.
5322	Pathangalewatta	0 0 12

and bounded as follows: on the north by land depicted in title plan 312,140; on the south-east by lands depicted in title plans 312,139 and 219,613; and on the south-west by land depicted in title plan 249,926.



Surveyor-General's Office,
Colombo, February 8, 1919.

Scale of 4 Chains to an Inch.

C. H. VINCE,
for Surveyor-General.

Colombo Notice No. 7,245.

Notice under "The Waste Lands Ordinances of 1897, 1899, 1900, and 1903."

TAKE notice that unless within three months from May 23, 1919, the persons, if any, who claim any interest in the lands hereinafter mentioned or in any one or more of such lands appear before the Assistant Government Agent of the Colombo and Negombo Districts, Western Province, and make claim to the said lands or any of them or to some interest therein:

Such Assistant Government Agent, in pursuance of the powers in him vested by the said Ordinances, will declare by writing under his hand that the said lands, or such of them to which no claim has been made, are the property of the Crown.

G. S. WODEMAN,
Assistant Government Agent.

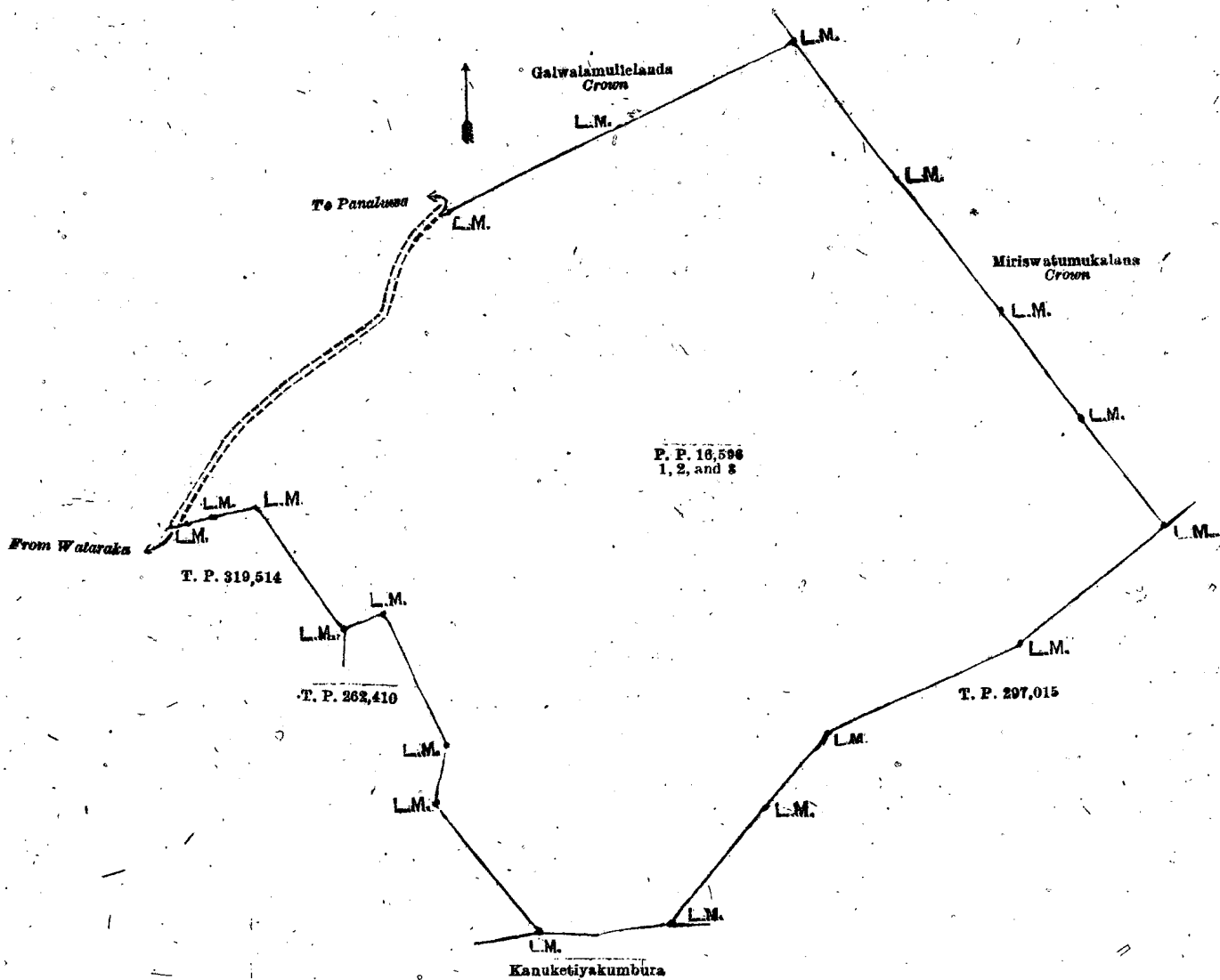
Description of the Lands referred to.

The following lots situated in the village of Panaluwa, in Meda pattuwa of Hewagam korale in the Colombo District, of the Western Province, as described in the annexed diagram:—

Preliminary plan 16,596.

Lot.	Name of Land.	Extent, A. R. P.
1	Galwalamullelanda (reservation for road)	0 0 26
2	Do.	11 3 17
3	Miriswatumukalana	12 3 22
		<u>24 3 25</u>

and bounded as follows: on the north-east by Miriswatumukalana claimed by the Crown; on the south-east by land depicted in title plan 297,015; on the south by Kanuketiyakumbura claimed by Jalis; on the south-west by lands depicted in title plans 262,410 and 319,514; and on the north-west by a road from Wataraka to Panaluwa and Galwalamullelanda claimed by the Crown.



Surveyor-General's Office,
Colombo, January 25, 1919.

Scale of 4 Chains to an Inch.

C. H. VINCE,
for Surveyor-General.

Colombo Notice No. 7,246.

Notice under "The Waste Lands Ordinances of 1897, 1899, 1900, and 1903."

TAKE notice that unless within three months from May 23, 1919, the persons, if any, who claim any interest in the lands hereinafter mentioned or in any one or more of such lands appear before the Assistant Government Agent of the Colombo and Negombo Districts, Western Province, and make claim to the said lands or any of them or to some interest therein :

Such Assistant Government Agent, in pursuance of the powers in him vested by the said Ordinances, will declare by writing under his hand that the said lands, or such of them to which no claim has been made, are the property of the Crown.

G. S. WODEMAN,
Assistant Government Agent.

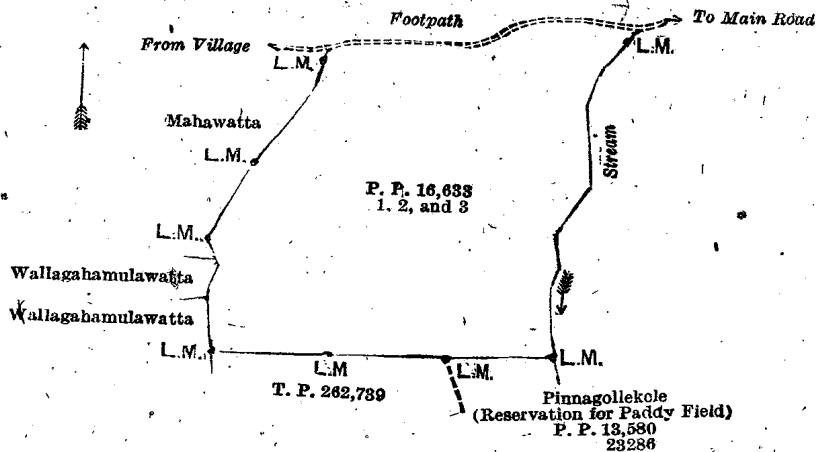
Description of the Lands referred to.

The following lots situated in the village of Kandalama, in Udugaha pattuwa of Hapitigam korale, in the Negombo District, of the Western Province, as described in the annexed diagram :—

Preliminary plan 16,633.

Lot.	Name of Land.	Extent, A. R. P.
1.	Panellagahalanda (reservation for path)	0 0 23
2/	Do.	2 3 19
3	Do. (reservation for stream)	1 1 7
		4 1 9

and bounded as follows : on the north by a footpath from village to main road ; on the east by a stream ; on the south by Pinnagollekele, reservation for paddy field (P. P. 13,580/23286), and land depicted in title plan 262,739 ; and on the west by Wallagahamulawatta claimed by G. R. Jagonis Appu, Wallagahamulawatta claimed by G. R. Babahamy and Mahawatta claimed by T. R. Punchi Sinno and others.



Surveyor-General's Office,
Colombo, February 10, 1919.

Scale of 4 Chains to an Inch.

C. H. VINCE,
for Surveyor-General.

Puttalam Notice No. 7,247.

Notice under "The Waste Lands Ordinances of 1897, 1899, 1900, and 1903."

TAKE notice that unless within three months from May 23, 1919, the persons, if any, who claim any interest in the lands hereinafter mentioned or in any one or more of such lands appear before the Assistant Government Agent of the Puttalam and Chilaw Districts of the North-Western Province, at his office in Puttalam, and make claim in person or in writing to the said lands or any of them or to some interest therein :

Such Assistant Government Agent, in pursuance of the powers in him vested by the said Ordinances, will declare by writing under his hand that the said lands, or such of them to which no claim has been made, are the property of the Crown.

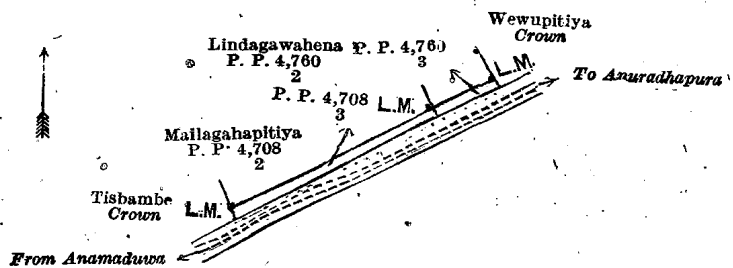
Description of the Lands referred to.

W. E. WAIT,
Assistant Government Agent.

The following lots situated in the village Talgaswewa, in Karambe pattu of Demala hatpattu of Puttalam District, in the North-Western Province, as described in the annexed diagrams :—

Lot.	Name of Land.	I.—Preliminary plan 4,708.	Extent, A. B. P.
3	Mylagahawatta (reservation for road)	..	0 0 16
		Preliminary plan 4,760.	
3	Lindagawahena (reservation for road)	..	0 0 4
		..	0 0 20

and bounded as follows : on the north by Mailagahapitiya sold by the Crown to M. A. M. Assanar and Lindagawahena sold by the Crown to D. Barton Appu ; on the east by Wewupitiya claimed by the Crown ; on the south by road from Anamaduwa to Anuradhapura ; on the west by Tisbamba claimed by the Crown.



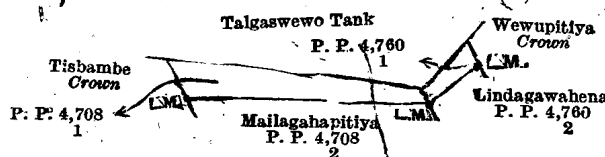
Surveyor-General's Office,
Colombo, November 18, 1918.

Scale of 4 Chains to an Inch.

C. H. VINCE,
for Surveyor-General.

Lot.	Name of Land.	II.—Preliminary plan 4,708.	Extent, A. B. P.
1	Wewapitiya (reservation for tank)	..	0 1 2
		Preliminary plan 4,760.	
1	Lindagawahena (reservation for tank)	..	0 0 8
		..	0 1 10

and bounded as follows : on the north by Talgaswewa tank ; on the east by Wewupitiya claimed by the Crown ; on the south by Lindagawahena sold by the Crown to D. Barton Appu and Mailagahapitiya sold by the Crown to M. A. M. Assanar ; on the west by Tisbamba claimed by the Crown.



Surveyor-General's Office,
Colombo, November 18, 1918.

Scale of 4 Chains to an Inch.

C. H. VINCE,
for Surveyor-General.

LAND SALES IN THE CENTRAL PROVINCE.

No. 2,541, C. P.—The Government Agent, Central Province, will on Thursday, July 10, 1919, at 2 P.M., at his office in the Kandy Kachcheri, put up to auction the lease of the under-mentioned portion of Crown land, in accordance with the regulations of Government regarding land sales. An allotment of land situated at Bowala in the Yati Nuwara division of the Kandy District of the Central Province.

Preliminary plan 6,813. Village—Bowala.

Lot.	Name of Land.	Name of Applicant.	Description.	Upset price of	
				Extent.	rent per annum, Rs.
				A. R. P.	
4	Galkandehena <i>alias</i> Galwalahena	A. Ratnayake	Partly planted.	1 2 28	1 5

Conditions of Lease.

- (1) The land to be leased on a ticket of occupancy terminable at two months' notice.
- (2) The rent to be revised once in five years if the lease is renewed.
- (3) No permanent building to be erected on the land.

Further information regarding the conditions of sale of the lease can be obtained from the Government Agent, Central Province, and the plan seen at the Kandy Kachcheri.

Colonial Secretary's Office,
Colombo, May 21, 1919.

A. S. PAGDEN,
Acting Colonial Secretary.

LAND SALES IN THE SOUTHERN PROVINCE.

THE Government Agent, Southern Province, Galle, is prepared to receive on or before July 31, 1919, at the Galle Kachcheri, written applications for the lease in perpetuity from September 14, 1919, of the under-mentioned portions of Crown land to be planted with the products noted against each lot. No such application will be entertained unless the applicant gives his full name and address, and until he makes with the Government Agent a deposit of survey fees as noted against each lot. Such deposit will not be returned until the lease of the land has been sold, or until it has been decided by the Government Agent that it will not be sold.

On Thursday, August 14, 1919, at 1 P.M., at the Galle Kachcheri, the sale of the lease will be put up to auction in accordance with the regulations of Government regarding the lease of Crown lands, but the bidding shall be confined to the original applicant and those other applicants whose applications shall have been made in the manner above specified.

The conditions of lease of the under-mentioned lots are obtainable on application from the Government Agent, and their plans from the Surveyor-General.

Twenty-seven allotments of land situated in the villages noted below in the Gangabada pattu of the Galle District, Southern Province.

Preliminary plan 10,871. Situation—Gonalagoda. Description—High jungle.

Lot.	Name of Land.	Name of Applicant.	Extent.	Rent for the Rent for the Survey fees		Upset premium
				first 6 years per acre.	remaining 24 years per acre.	
			A. R. P.	Rs. c.	Rs. c.	Rs. c.
1	Tiruwanaketiya	James Seneviratna of Hikkaduwa	2 0 6	0 90	3 15	4 0 7 0*

Preliminary plan 11,006. Situation—Lelwala Ihala. Description—Low jungle.

1	Galapatakanda <i>alias</i> Galpottogodakanda <i>alias</i> Narangodakumburegoda	Kariyawasan Haputantrige Carolis de Silva of Gangelgoda	6 1 10	0 90	3 15	4 0 7 0*
---	--	---	--------	------	------	----------

2 Do. (Reservation; will not be leased.)

Preliminary plan 11,069. Situation—Ihala Lelwala. Description—Jungle.

1	Rilagalakanda-addara	Weliwitigodage Telenis of Ihala Kimbiya	2 0 20	1 0	3 50	4 0 7 0*
2	Do.	—	0 1 31	(Reservation; will not be leased.)		
3	Do.	—	0 2 34	(do.)		
4	Do.	Weliwitigodage Telenis of Ihala Kimbiya	2 3 24	1 0	3 50	4 0 7 0*

5 Dolaibalakanda (Reservation; will not be leased.)

6	Do.	M. D. Siriwardena of Castle Hill estate, Akmimana	10 0 7	1 0	3 50	3 0 6 0*
---	-----	---	--------	-----	------	----------

Preliminary plan 11,072. Situation—Pahala Lelwala. Description—Jungle.

2	Polgahawilakanda	—	0 3 21	(Reservation; will not be leased.)		
3	Do.	Pahalagamage Kowis Appuhamy of Lelwala	1 3 19	1 10	3 85	5 0 8 50*
4	Do.	Semage Simon Wijewardena of Dangedara	5 0 17	1 10	3 85	4 0 7 50*

Preliminary plan 11,091. Situation—Pahala Kimbiya. Description—Scrub jungle.

1	Muttettuhena or Casideniyehena	—	0 0 10	(Reservation; will not be leased.)		
2	Do.	G. C. Benjamin of Kumbalwella	4 0 1	1 80	6 30	4 0 9 50*
3	Do.	do.	6 1 31	1 80	6 30	4 0 9 50*

Lot.	Name of Land.	Name of Applicant.	Extent.	Description—Native garden.		Survey fees per acre or part of an acre.	Upset premium per acre.
				Rent for the first 6 years per year per acre.	Rent for the remaining 24 years per year per acre.		
			A. R. P.	Rs. c.	Rs. c.	Rs. c.	Rs. c.
4	Beliattewilaudumulla	—	0 3 6	1 60	5 60	5 0	10 0*
5	Beliattewilahena or Muttettuhena	—	0 0 26	Description—Scrub jungle. (Reservation; will not be leased.)			
6	Do.	—	1 0 21	1 80	6 30	5 0	10 50*
7	Do.	G. C. Benjamin of Kumbalwella	7 3 38	1 80	6 30	4 0	9 50*
8	Tankiyagawadeniya or Beliattewilaudumulla	—	0 0 11	Description—Deniya. (Will be leased with lot No. 7.)*			
1.	Pannamagakumbura-goda	Mr. G. D. Jayasundara, No. 41, Pedlar street, Galle	2 0 7	1 20	4 20	4 0	8 0*
1	Galapannawaladuwa or Casideniyekanda	—	0 3 20	Description—Jungle. (Reservation; will not be leased.)			
2	Do.	Mr. F. A. Wickremasinha of Galle	10 1 18	1 80	6 30	3 0	8 50*
4	Bedimedaihalaman-diya	Weliwitigodage Telenis of Ihala Kimbiya	5 1 12	1 0	3 50	4 0	7 0*
1	Gahalegodakanda alias Gufugahakanda	G. R. Wickrematilleka of Mabotuwana	2 3 21	0 90	3 15	4 0	7 0*
3	Kitulkanda	Mr. W. J. de Silva of Ellekanda estate, Baddegama	49 3 34	1 60	5 60	3 0	8 0*
1	Dolegodakanda or Warakapitikanda	Hendrick Jayawardana of Kimbiya	1 3 36	1 20	4 20	5 0	9 0*
1	Galpotuyayegoda or Warakapitikanda	—	0 0 12	Description—High jungle. (Reservation; will not be leased.)			
2	Do.	—	0 0 6	(do.)			
3	Do.	Dambare Liyanage Hendrick of Pahala Kimbiya	1 3 31	1 40	4 90	5 0	9 50*
2	Kothegodakanda	Mr. J. F. Holmes of Jail road, Galle	4 2 22	1 40	4 90	4 0	8 50*
1	Bambarawelketiya	Nathewala Jagodage Dingi Appuhamy of Nathewala	2 0 0	1 10	3 85	5 0	8 50*
1	Kekillamandiya	—	0 0 37	Description—Patana. (Reservation; will not be leased.)			
2	Do.	Kariyawasan Haputantirige Carolis de Silva of Ganegoda	4 0 0	0 80	2 80	4 0	6 50*
3	Do.	—	3 0 39	0 80	2 80	4 0	6 50*
4	Do.	—	0 2 33	(Reservation; will not be leased.)			
1	Andagalagoda	Jagodage James of Urala	2 0 6	1 10	3 85	4 0	7 50*
2	Do.	—	1 0 21	(Reservation; will not be leased.)			
1	Dihilikadawaturawegoda	Mr. William P. de Silva of Leschimi estate, Walahunduwa	2 0 2	1 0	3 50	4 0	7 0*
1	Kotagodakanda	Mr. Tepanis Alwis Abewickrema of Baddegama	9 3 20	2 0	7 0	4 0	10 0*

* Products: rubber, tea, or coconut.

NOTICE is hereby given that on Wednesday, September 3, 1919, at 1 P.M., the Government Agent, Southern Province, will put up the sale of the lease of the under-mentioned Crown mud lands of Hinidum pattu, at Hiniduma Resthouse, for a period of five years,

(2) No bidding shall be finally accepted unless the person making the same shall, on being declared the highest bidder, immediately pay to the Government Agent the full rent for five years in advance.

(3) The Government Agent will grant a permit to the purchaser, who will pay an additional sum as stamp duty on the permit.

(4) Should any error or mistake hereafter appear in the sale of the lease, the purchaser will not be entitled to claim any compensation in respect thereof.

Hinidum Pattu.

Village—Eppala.

Lot No.	Name of Land.	Extent, B. P. Q.
1	Imbulwitiyaladeniya	3 0 0

Village—Panangala.

2	Wattehendeniyakumbura	3 0 0
---	-----------------------	-------

Village—Nekattemulla.

3	Kaluhendowaparenudakebella	1 0 0
4	Suduwellawewadeniya	0 2 0
5	Pilawaladeniyaudukumbura	0 2 0
6	Kirimetiwaladeniya	3 0 0
7	Mahapara-addaradeniya	0 1 0
8	Watawala-agara	0 2 0
9	Nagahawalalangaadeniya	1 0 0
10	Lindalangaliyadda	1 0 0

Village—Tawalama.

11	Bada-amunahaladeniya	4 1 0
12	Pallegederadeniya	3 0 0
13	Medakumburapitakebella	1 1 0
14	Pamunedeniya	1 1 0
15	Kekunalangadeniya	1 0 0
16	Dehigaladeniya	1 0 0
17	Watta-addaradeniya	0 2 0
18	Wirapanagederawatta-addarakumbura	1 1 0
19	Wirapanagederawatta-addarakumburadeniya	1 1 0
20	Pananelagalpottedaddaraokanda	0 2 0
21	Pitaokanda	1 0 0
22	Bada-amunapahaladeniya	1 1 0
23	Polgahahenedeniya	4 1 0
24	Keeniyakettiyadeniya	3 0 0

Village—Nattampitiya.

25	Nawalapitadeniya	1 0 0
----	------------------	-------

Village—Ihalagigunmaduwa.

26	Kahambiliyawalakandadeniyakumbura	0 3 0
27	Kawunkumbura	6 0 0
28	Kawunkumburapahalakebella	2 2 0
29	Yagaladeniyekumbura	0 3 0
30	Kerawakamulleihalakebella	0 2 0
31	Potuwiladeniya	2 0 0
32	Baduwiladeniya	8 0 0
33	Katuiyambarawadeniyekumbura	3 0 0
34	Tambaligamadeniya	1 0 0

Village—Gigunmaduwa.

35	Udagaldeniyakumbura	—
----	---------------------	---

Village—Ihalagigunmaduwa.

36	Keenkumbura	6 0 0
37	Halwaturedeniya alias Kondaguladeniya	10 0 0
38	Jambugaswila	12 0 0

Village—Pahalagigunmaduwa.

39	Halgahenedeniya	1 0 0
40	Ura-ahuwunahenedeniya	1 0 0
41	Diyananwalakumbura	1 0 0
42	Wattakumbura	2 3 0
43	Malgahaliaddewagura	0 0 1
44	Kaluwagahabewadeniya	1 0 0
45	Pahalabanawedeniya	3 0 0
46	Pahalabanawedeniyapara-addaradeniya	3 0 0

Village—Opata.

Lot No.	Name of Land.	Extent, B. P. Q.
47	Gala-addaradeniyakumbura	2 0 0
48	Kosgahamoderadeniya	0 2 0
49	Halgahawalaokanda	10 0 0
50	Hambuwaladeniyekumburaismattadeniyaokanda	2 0 0
51	Nagahalandaokandaetikekunawila	0 2 0
52	Deniyekumbureokanda	0 2 0
53	Indigahadeniyeyudumulla	0 3 0
54	Angunenaswitadeniyekanda	2 2 0
55	Bata-atulaokanda	8 0 0
56	Hataggewiladeniya	2 0 0
57	Moragahamoderadeniya	0 2 0
58	Kanumandila-angedeniya	0 1 0

Village—Wirapana.

59	Suwandawalipatadeniyekumbura	3 1 0
60	Tamaninganadeniya	6 0 0
61	Situdoladeniya and Okanda	12 0 0
62	Weranawiladeniya	8 0 0
63	Welipiyamahettiyadeniya	4 0 0
64	Maragahahenedeniya	1 0 0
65	Galanehenadeniya	0 2 0
66	Murutewiladeniya	2 0 0

Village—Talangalla.

67	Kekuna-elaudumulla	2 0 0
68	Kankaluwawiladeniya	1 2 0
69	Atahawledeniya	0 2 0
70	Atahawledeniyaihala	0 2 0
71	Beraliyagahawilawaladeniya	0 3 0
72	Tunmoderadeniya	6 0 0
73	Koskabalawilapahaladeniyaokanda	0 1 0
74	Angurumaspitaokanda	4 0 0
75	Ulapattuokanda and deniya	0 2 0

Village—Dammala.

76	Meegahawatteaddarakumburakoratuwa	0 2 0
77	Angurumalawiladeniya	2 0 0
78	Walpotuwaladeniya	0 2 0

Village—Habarakada.

79	Kappaladeniyekumbura	4 1 0
80	Metiwaladeniya	4 1 0
81	Beriekadeniya	3 0 0
82	Peimakoladeniyaokanda	3 0 0
83	Kahabaddalabemma	4 1 0
84	Maguruwiladeniya	1 1 0
85	Berielawita	3 0 0

Village—Nelawa.

86	Udumulledeniyekumbura	12 0 0
87	Pussehenedeniyakumbura	13 0 0

Village—Maddegama.

88	Wiladeniya or Polgasdeniya	12 0 0
89	Pillagawaliadda	0 1 2

Village—Batuwangala.

90	Gamaokandakerenketiyedeniyaokanda	8 0 0
91	Gamaokandadeniya	2 0 0
92	Delpalaokanda	1 0 0
93	Kirimetiwalahenedeniya	1 0 0
94	Meegahadeniya	2 2 0

Village—Kadahingala.

95	Nayadolagederakumbura	4 1 0
96	Gulamehenaokanda	2 1 0
97	Ellagahagawaokanda	1 2 0
98	Pilledederakumbura	4 2 0
99	Nayadolagederahenedeniya	8 0 0

Village—Dewalagama.

100	Andiyapellesaowita	2 0 0
101	Hompolabokkaliyadda	1 2 0
102	Andiyapellesapitaliadda	1 1 0
103	Hiwalgalgodadeniya	2 1 0

Village—Pannimulla.

104	Hikgahaheneyayapahalakebellakumbura	6 0 0
105	Wadimukehena	14 0 0
106	Hikgahahenekele	12 0 0
107	Wadimullehenedeniya	3 0 0
108	Do.	3 0 0

Lot No.	Name of Land.	Extent, B. P. Q.	Lot No.	Name of Land.	Extent, A. R. P.
109	Village—Pahala Millawa. Udawattealutaswedduma (since aswedumized and called Alutaswedduma)	0 0 18	151	Village—Lankagama. Alutgederawattalangadeniya	2 0 0
110	Village—Yakawalanilweligama. Gederagawaliyadda	1 3 0	152	Pareipussehenedeniya	2 2 0
111	Village—Hiniduma. Nanawaladeniya	1 0 0	153	Pitadeniya and okanda	3 0 0
112	Village—Pahala Millawa. Uduwatteliyadda	0 2 0	154	Village—Watugala. Pahalagederawattchenedeniya	1 2 0
113	Village—Millawa. Panwilahenedeniya	5 1 0	155	Galelamullehenedeniya	1 0 0
114	Village—Ihala Millawa. Panwilahenedeniya	12 0 0	156	Village—Koswatta. Nakandaokanda and deniya	1 2 0
115	Village—Millawa. Talabowiladeniya	1 0 31	157	Village—Talangalla. Argurumaspitamedakandedeniya	1 2 0
116	Village—Mawita. Potuliyadda	2 0 0	158	Village—Batuwangala. Marawahenederiyapahalakebella	2 0 0
117	Village—Dellawa. Andiyapelessaowita	2 0 0	159	Gigurawe-elamoderaokanda and deniya	2 0 0
118	Okandaliyadda	1 1 0	160	Village—Halwitigala. Iddamalketiaderiya	6 0 0
119	Village—Miguntenna. Ambagahadeniya	1 2 0	161	Pussehenedeniya	6 0 0
120	Village—Malgalla. Ellagawadeniya	0 2 0	162	Runakandedeniya	2 0 0
121	Kotahenedeniya	0 2 0	163	Batalagala-addaradeniya	1 2 0
122	Kituldoladeniya	1 0 0	164	Kohiladeniyaismattedeniya	1 0 0
123	Village—Halwitigala. Kohiledeniyekumbura	0 2 0	165	Village—Dammala. Moragahahenedeniya	4 0 0
124	Village—Hiniduma. Kaluhendagodadeniya	2 0 0	166	Village—Habarakada. Aharayamalaelaokandadeniya	1 2 0
125	Pitadeniya Elagawadeniya	1 2 0	167	Village—Tawalama. Kankotamulledeniya	1 0 0
126	Village—Mawita. Kerendeniya	8 kurunies	168	Village—Pannimulla. Piriniyehenedeniya and okanda	1 0 0
127	Village—Habarakada. Pinnakoladigama	3 0 0	169	Village—Miguntenigama. Minuwanwiladeniya	2 0 0
128	Village—Batuwangala. Kosgahalangaokanda and deniya	10 kurunies	170	Kerenketiyadeniya and okanda	6 0 0
129	Nadamullemarawahenedeniya	1 acre	171	Village—Habarakada. Galgaweokandedeniya	4 0 0
130	Village—Habarakada. Kadjusgodelledeniyaokanda	8 2 0	172	Rukattanaokandedeniya	4 0 0
131	Village—Talangalla. Kekunaelaudumulla	1 0 0	173	Polgahahenedeniya	3 0 0
132	Village—Lankagama. Welangatennedeniya	2 2 0	174	Wandagahahenedeniya	10 0 0
133	Village—Millawa. Tolabowilapahaladeniya, east of lot 2	2 0 0	175	Yalukitulehenedeniya	6 0 0
134	Village—Lankagama. Udawalakumbura, lot 9	1 0 0	176	Batugulanedeniya	2 0 0
135	Village—Dewalagama. Andiyapelesseihaleaswedduma, (western portion)	0 2 0	177	Village—Gigunmaduwa. Ihalabanawedeniya	1 2 0
136	Village—Dammala. Moragahawiladeniya (lot 29)	A. R. P. 1 3 34	178	Puwakgahawiledeniya	6 0 0
137	Do. (lot 27)	0 2 28	179	Ginnawalussedeniya	8 0 0
138	Village—Opata. Angurumaspitakandaihaladeniya	1 0 0	180	Rukmalahenedeniya	3 0 0
139	Mahapanwilaihaladeniya	1 2 0	181	Kerenwiladeniya	3 0 0
140	Galenehenedeniya	4 0 0	182	Pinnanegederadeniya	2 0 0
141	Village—Talangalla. Kituldolapahaladeniya	4 0 0	183	Mahahenedeniyaihalakebella	2 0 0
142	Hingurupattaladeniya and okanda	2 0 0	184	Kosgahahenedeniya	5 0 0
143	Village—Opata. Doladewataihaladeniya	1 0 0	185	Village—Embalagedera. Kowliunedeniya and Hathhauldeniya	7 0 0
144	Village—Kolontotuwa. Babaraweledolahenedeniya	1 0 0	186	Village—Mawita. Kendaketiyadeniya	3 0 0
145	Diyakopuwehenedeniya	1 0 0	187	Village—Batuwangala. Halgahahenedeniya	3 0 0
146	Etunwarawedeniya and okanda	6 0 0	188	Village—Mawita. Rusiyagahahenedeniya	0 3 0
147	Village—Nilweligama. Pandidoladeniya and okanda	2 0 0	189	Moregawadeniya	2 2 0
148	Wattagawedeniyaokanda	2 0 0	190	Kirimetiwalaokandapahaladeniya and okanda	2 2 0
149	Village—Lankagama. Kowliunedeniya and Hathhauldeniya	7 0 0	191	Village—Pahalamedagama. Kalugalahenedeniya	1 2 0
150	Village—Mawita. Kendaketiyadeniya	3 0 0	192	Pupuratiyeheneliyadda	2 0 0
	Village—Batuwangala. Halgahahenedeniya	3 0 0	193	Village—Lelwala. Dikhenedeniyaokanda	8 0 0
	Village—Mawita. Rusiyagahahenedeniya	0 3 0	194	Village—Maddegama. Ihalakerenketiyadeniya and okanda	4 0 0
	Moregawadeniya	2 2 0	195	Village—Lelwala. Maroggederahenedeniya	1 2 0
	Kirimetiwalaokandapahaladeniya and okanda	2 2 0	196	Village—Maddegama. Pussehenedeniya	12 0 0
	Village—Pahalamedagama. Kalugalahenedeniya	1 2 0	197	Pelwitiyawadeniya	2 0 0
	Pupuratiyeheneliyadda	2 0 0	198	Batahenedeniyaokanda	8 0 0
	Village—Lelwala. Dikhenedeniyaokanda	8 0 0	199	Galpottchenedeniya	1 0 0
	Village—Maddegama. Ihalakerenketiyadeniya and okanda	4 0 0	200	Egodapanwilahenedeniya and okanda	4 0 0
	Village—Lelwala. Maroggederahenedeniya	1 2 0			
	Village—Maddegama. Pussehenedeniya	12 0 0			
	Pelwitiyawadeniya	2 0 0			
	Batahenedeniyaokanda	8 0 0			
	Galpottchenedeniya	1 0 0			
	Egodapanwilahenedeniya and okanda	4 0 0			

Village—Batuwangala.				Village—Kandegodapalata.					
Lot No.	Name of Land.	Extent, B. P. Q.		Lot No.	Name of Land.	Extent, B. P. Q.			
201	Ballawilakajugahawilaokanda	1	1	0	224	Kitugahahenalangakumbura	6	0	0
202	Ballawilapahalaokanda	1	0	0	225	Do.	6	0	0
203	Dodangahawalaokanda	1	0	0	226	Utukatugoipola or Dahiyagalpotta	6	0	0
204	Watawalagawaokanda	2	1	0	227	Ambagahaduwa-addarakerawa	2	0	0
205	Ilukketyawattagawaokanda	1	2	0	Village—Dikgoitenpalata.				
Village—Ehelapitiya.				228	Puwakgahawela	9	0	0	
206	Kaduruwinneokadadeniya	3	0	0	229	Do.	2	0	0
Village—Kosmulla.				Village—Urubokka.					
207	Deniyahenedeniya and okanda	10	0	0	230	Kajugahawela	6	2	0
Village—Happitiya.				231	Galalangaudumulla	3	0	0	
208	Punchikatukitulehenedeniya and okanda	6	0	0	Village—Batukanatta.				
209	Tunelamoderahenedeniya	2	0	0	232	Orwalaihalakattiya	1	3	0
210	Pitadeniyaihalakebella	2	0	0	Village—Pelagahapalata.				
Village—Menikawita.				233	Koreketiyebasnaireudumulla	1	2	0	
211	Gonnagahaokanda and deniya	4	0	0	234	Koreketiyeuturu-udumulla	0	3	0
Village—Madugeta.				235	Hatarawellewela	0	1	0	
212	Weitukadedeniya and okanda	10	0	0	Village—Pelagaha.				
213	Korakitulehenadeniya	3	0	0	236	Puwakgahabokkewela	0	2	0
Village—Kolontotuwa.				Village—Nanatotapalata.					
214	Pujemaduwedenyahenedeniya	1	0	0	237	Duwebeddewela	3	2	0
Village—Dammala.				238	Diyawuladelgahagoipolakattiya	3	2	0	
215	Buwellehenadeniya and okanda	8	0	0	Village—Welangoda.				
Village—Malgalla.				240	Ebawalaudumulla	1	0	0	
216	Kituldolaihaladeniya	4	0	0	241	Ebawalapahalaudumulla	1	0	0
217	Weliwitimulledeniya and okanda	4	0	0	242	Radatotawela	3	2	0
Village—Hiniduma.				Village—Nelligoda.					
218	Watawala-aturepahalakattiya	1	0	0	244	Hakmanatuduwa	3	2	0
Village—Lelwala.				Village—Polatupalata.					
219	Udakumburedeniyakaratura	1	0	0	245	Himanawatta or Polatuwelapitakattiya	0	2	0
Village—Hiniduma.				246	Diagodaudumulla	2	0	0	
220	Moragahaheneokanda	0	2	0	247	Do.	2	0	0
				248	Pattiyaudumulla	3	2	0	
				249	Kadawalaudumulladakunukattiya	1	0	0	
				Village—Lenagalpalata.					
The Kachcheri, Galle, May 12, 1919.				250	Parapawaturewela	6	0	0	
V. COOMARASWAMY, for Government Agent.				251	Edandalangaudumulla	1	2	0	
				252	Duwa-addarawila	0	3	0	
				253	Do.	1	2	0	
				254	Do.	3	0	0	
				255	Totupolalangawela	1	2	0	
				256	Galalangawila	3	2	0	
				257	Kandewelaelalangakattiya	12	0	0	
				258	Totupalalangawela	1	1	0	
				259	Kahalawela or Moderakattiya	1	1	0	
				260	Do.	2	0	0	
				261	Do.	1	2	0	
				262	Manajjagodawatta-addara	1	2	0	
				263	Do.	5	0	0	
				264	Ginimelawelalangapahalakattiya	9	0	0	
				Village—Uragaha.					
				265	Patuwegodawatta-addarawela	0	1	0	
				266	Kebelleduwewela	20	0	0	
				267	Ambalamalangawela	2	0	0	
				268	Indigahawela	5	0	0	
				269	Kebelladuwwewela	6	0	0	
				270	Urugaswela	4	0	0	
				271	Kotakitule	2	2	0	
				272	Do.	10	0	0	
				Village—Wattehena.					
				273	Kekiriwela	1	acre		
				Village—Uragaha.					
				275	Delkabalegodawela	4	0	0	
				276	Punchikajugasduwwewela	5	0	0	
				277	Polagentiyawela	3	0	0	
				278	Hipanwela-addaraudumulla	3	2	0	
				Village—Hipanwatupalata.					
				279	Tipoluwwelalihalakattiya	1	0	0	
				280	Tippoluwwewela	3	2	0	
				281	Mananeudumulla	1	0	0	
				Village—Hipanwatta.					
				282	Mananewela	1	1	0	
				284	Pokuneliyadda	0	1	0	
				285	Do.	1	0	0	
				286	Ettotuwa	3	0	0	

NOTICE is hereby given that on Friday, October 17, 1919, at 1 P.M., the Government Agent, Southern Province, will put up the sale of the lease of the under-mentioned Crown mud lands in Bentota-Walallawiti korale, at Uragaha Resthouse, for a period of five years.

(2) No bidding shall be finally accepted unless the person making the same shall, on being declared the highest bidder, immediately pay to the Government Agent the full rent for five years in advance.

(3) The purchaser will be required to pay the stamp duty on the permit.

(4) Should any error or mistake hereafter appear in the sale of the lease, the purchaser will not be entitled to claim any compensation in respect thereof.

Village—Kudauragaha.				
Lot No.	Name of Land.	Extent, B. P. Q.		
205	Delkada-addara	5	0	0
206	Do.	3	0	0
207	Jambughawela	4	0	0
208	Do.	6	0	0
209	Do.	2	0	0
210	Do.	5	0	0
211	Do.	3	0	0
212	Nugeudumulla	4	0	0
213	Mahawattegeihalaudumulla	2	0	0
214	Gorakagahaudumulla	2	2	0
215	Bataduwagogoipola	5	0	0
216	Do.	2	2	0
217	Do.	4	0	0
218	Do.	10	0	0
219	Eladekamedagoipola	2	0	0
220	Dekudamullapurankattiya	3	0	0
221	Utukatu-udumulla	8	0	0
222	Uragasela-addaragoipola	1	0	0
223	Galpottewela	4	0	0

Lot No.	Name of Land.	Extent, B. P. Q.	(3) The purchaser will be required to pay the stamp duty on a permit.
287	Kinagahawela	8 0 0	(4) Should any error or mistake hereafter appear in the sale of the lease, the purchaser will not be entitled to claim any compensation in respect thereof.
288	Imbulgahawela	0 2 0	
289	Do.	1 1 0	
290	Hippankanda-addara	1 0 0	
	Village—Walinguruketiya.		
291	Ankutuwalalangawela	2 2 0	Lot No.
292	Ankutuwalalangawelakakumudumulla	1 2 0	20
293	Ankutuwalaneganaireudumulla	1 2 0	21
294	Ankutuwalaihalaudumulla	2 0 0	
295	Annasigalalangaudumulla	0 2 0	
	Village—Yatagalapalata.		
296	Korekineudumulla	2 2 0	22
297	Dinaputugalalangawela	2 0 0	23
298	Konkineudumulla	2 0 0	24
299	Nugelibukandeneganairewela	4 1 0	25
300	Nugelibukandeneganairewelapahala	3 2 0	26
301	Hitawalanangaudumulla	1 2 0	27
302	Beligaswella	5 0 0	28
303	Do.	5 0 0	29
305	Kitulgahahenewela	2 2 0	30
306	Ankutuwalalaudumulla	2 0 0	31
307	Haduweladuwa-addara	2 0 0	32
308	Do.	1 2 0	33
311	Meegaspitiyeambalamalanga	1 2 0	34
		A. R. P.	35
312	Halgahaweladeniya	0 2 8	36
313	Giniwalaudumulla	5 0 0	37
	Village—Meegaspitiya.		38
314	Galpotteweledakuneudumulla	5 0 0	39
315	Do.	9 0 0	40
316	Galpottawela	1 2 0	41
317	Do.	2 0 0	42
	Village—Magala-angulugaha.		
318	Sammuwaudumulla	1 0 0	43
319	Do.	3 2 0	44
322	Magalwileudumulla	1 0 0	45
327	Batdombagahawela	1 0 0	46
328	Angulugallewela	1 2 0	
329	Do.	5 0 0	Village—Nawadagala.
330	Wekola-ambalamalangawela	1 2 0	47
331	Do.	1 0 0	48
332	Angulugallewela	3 2 0	49
333	Gongalawila	1 1 0	50
	Village—Porawagama.		51
334	Badudolahenedeniya	1 0 0	52
	Village—Uhanowita.		53
335	Morandigodadeniya	1 0 0	54
	Village—Magala-angulugala.		55
336	Gongalawela	5 0 0	56
337	Galkadolleweleihalakattiya	2 0 0	57
	Village—Porogama.		58
338	Bogahadeniya	3 0 0	
	Village—Uragaha.		
340	Duwa-addaraowita	2 0 0	59
	Village—Magala South.		
341	Ankendagahakumbura	—	60
	Village—Galboda.		
344	Bennaragegoipola	0 2 17	61
	Village—Mullegoda.		62
345	Keppuelapita	0 2 6	
346	Mullegekeranowita	0 1 17	Village—Igalagama.
	Village—Pitigala.		63
347	Edandalangaowita	0 1 0	64
	Village—Ella.		
348	Ellemanana	1 0 0	65
			66
			67
			68
			69
			70
			Village—Paranapituwala.
			71
			72
			Villages—Uduwila and Kadirandola.
			73
			74
			75
			76
			77
			78
			Village—Peladagoda.
			79
			80

The Kachcheri,
Galle, May 12, 1919.

V. COOMARASWAMY,
for Government Agent.

NOTICE is hereby given that on Wednesday, October 22, 1919, at 1 P.M., the Government Agent, Southern Province, will put up the sale of the lease of the under-mentioned Crown mud lands in Bentota-Walallawiti korale, at Elpitiya Resthouse, for a period of five years.

(2) No bidding shall be finally accepted, unless the person making the same shall, on being declared the highest bidder, immediately pay to the Government Agent the full rent for five years in advance.

Lot No.	Name of Land.	Extent, A. R. P.	Lot No.	Name of Land.	Extent, B. P. Q.
81	Kotakandawelaudumulla	1 0 0	138	Kahabaddalaokanda	1 0 0
82	Padinchiwatta-addarawela	1 0 0		Village—Naranowita.	
	Village—Wallambagala.		139	Puwakwatteokanda	1 acre
83	Kurupelpolaweilahalakattiya	2 0 0		Village—Hattaka.	
84	Radamulleihalakattiya	1 0 0	140	Danketiyapahala	6 0 0
	Village—Opata.			Village—Godamuke.	
85	Berugodawelapahalakattiya	12 0 0	141	Niyampaluwela	3 0 0
86	Dehigahawe-el-pataelalanga	6 0 0	142	Kuruvitiyadeniya	2 acres
87	Dehigahawelepandigodakanda-addara	4 0 0		Village—Owilana.	
88	Ganga-addarawela and owita	2 2 0	143	Owlanegonaoluwalangakattiya	0 3 0
89	Batapattiyawatta-addaraudumulla	1 0 0		Village—Godamuke.	
90	Henamedapussalanga :	0 2 0	144	Upasakayagegulanedeniya	2 acres
	Village—Goluwamulla			Village—Owilana.	
91	Wasatellegodadeniya	1 1 0	145	Owlanegonaoluwalangakattiya	0 3 0
92	Mellunwelemahaheneudumulla	2 0 0		Village—Maratupitiya.	
93	Welimananedeniya	2 0 0	146	Kiriwileokanda	3 0 0
	Village—Pahalaomatta.		147	Hampawileuturu-udumulla	1 2 0
94	Pannandiyakadattewela	1 2 0	148	Do.	0 3 0
	Village—Thalaomatta.		149	Kiriwilakumbura	0 1 0
95	Weralugasmananedeniya	2 0 0	150	Olagodadeniya	1 0 0
96	Do.	1 0 0		Village—Poddiwala.	
97	Godahenetenedeniya	2 0 0	151	Ulupattalegawa-ela	1 2 0
98	Diganwalaganimedeniya	1 0 0	152	Karagodawela	8 0 0
99	Ambagahagodadeniya	2 2 0	153	Webaduhenewela	3 0 0
100	Tundoladeniyakosgahalangakattiya	1 1 0	154	Mananewela	2 0 0
101	Nagahatenenedeniya	2 0 0		Village—Weiheha.	
	Village—Pitigala.		155	Wandurandaheneokanda	5 0 0
102	Kimbulaleggeokanda	3 0 0		Village—Mattaka.	
103	Halgahaowita	1 2 0	156	Maduragodakaratura	0 3 0
104	Moderahenaweudumullakattiya	1 0 0		Village—Weiheha.	
105	Kineketiyewela	2 0 0	157	Aluthaulhenewelapahalakattiya	6 0 0
106	Naigahalayaddagodakattiya	5 perches	158	Ankutuwaladeniyaihalakattiya	2 0 0
107	Dolagankanda	1 acre	159	Gorakagaha-addaradeniya	1 acre
108	Owitimulla	2 0 0	160	Olagamulledeniya	0 3 0
	Village—Acharigoda.		161	Kahalaowitakanda	1 acre
109	Sudaraelakattiya	2 0 0	162	Nanatotaokanda	0 2 0
110	Kolipawa	3 0 0	163	Olegodedeniya	1 acre
	Village—Mannagoda.		164	Galiaddewelapahalakattiya	4 0 0
111	Galbodaheneokanda	4 0 0	165	Kandewattedeniya	1 acre
112	Pokunewalakada	3 2 0	166	Galiaddeihalakattiya	2 0 0
113	Udumullehenakurunduwatta-addara-kattiya	1 0 0	167	Atahaulhenewela	2 0 0
114	Kekuwatalanagalpottewela	1 0 0	168	Gonagaskandedeniya	1 0 0
115	Paramantotawelakattiya	3 0 0		Village—Bambarawana.	
116	Kurunduwatteaddaraokanda	5 0 0	169	Godandawela	2 0 0
117	Dikhenekanda	2 0 0	170	Atahauledeniya	3 0 0
118	Hattatteolhenewela	5 0 0	171	Wawullana	4 0 0
119	Wepandunwalalangaokanda	3 0 0	172	Karanketiyahenedeniya	1 0 0
	Village—Indipalagoda.		173	Wipannagalaokandadeniya	6 0 0
120	Kosgahaokanda	5 0 0	174	Wawullana	6 0 0
121	Kosgahaokandawela	1 0 0	175	Kurudeniya-wela	4 0 0
122	Karumullewatta	4 0 0	176	Kobaiyagahahenakaratura	0 2 0
123	Do.	1 0 0		Village—Porogama.	
124	Boraluketiyaudumulla	1 0 0	177	Hatiyagalaokanda	0 3 0
125	Heenketiyawela	2 0 0	178	Yongalawela	1 0 0
126	Diyamedde-elawela	3 0 0	179	Ganehenedeniya	2 acres
	Village—Amugoda.		180	Yongalawelamedakattiya	1 2 0
127	Polgahahenewela	3 0 0	181	Pilunwelapollewa	1 acre
	Village—Talgaspe.		182	Katuketiyawela	15 0 0
128	Dandugahahenewela	2 0 0	183	Yongalakaratura	2 acres
	Village—Poddiwala.			Village—Wattehena.	
129	Mananedeniya	1 1/2 acres	184	Watta-addarapillewa	0 3 0
	Village—Talgaspe.		185	Gorakagahawela or Kotawila	1 2 0
130	Galkadollewela	1 0 0	186	Galpote-elawila	5 0 0
131	Kurullankedeniya	2 0 0	187	Kekirihenewela	10 0 0
	Village—Naranowita.		188	Galpote-elapahalakattiya	1 0 0
132	Dawatagahakumbura	0 2 0	189	Dukulawalawila	4 0 0
133	Galehenagodadeniyakebella	0 1 0	190	Dehigahahenewela	1 0 0
134	Balagalawela	10 0 0		Village—Niagama.	
	Village—Himbutugoda.		191	Kirimetiyadawila	7 0 0
135	Kosgulaneokanda	1 0 0	192	Pattaragoda	3 0 0
	Village—Metiwiliya.		193	Kandehenewela	2 0 0
136	Mullegewekekanda-addarakattiya	1 2 0	194	Ihalakeranwila	3 0 0
	Village—Naranowita.			Village—Horangalla.	
137	Dikhenewela	6 acres	195	Puwakgahaliyadda	0 2 0

Lot No.	Name of Land.	Extent, B. P. Q.	Lot No.	Name of Land.	Extent, B. P. Q.
196	Arambhenihalaudumulla	2 0 0	130	Kerewe-elamoyanarawala	1 0 0
197	Pahalabowitiyawewila	15 0 0	131	Halwature-ela-addragankanda	1 0 0
198	Pilliyadda	0 2 0		Village—Juwelpalata.	
199	Ihalabowitiyawedeniya	1 acre	133	Gankanda	2 0 0
200	Gurubewilewila	1 0 0	134	Dikduweliyekumbura	1 0 0
201	Elihenpitaweleudumulla	1 0 0		Village—Egodawela.	
202	Magapashawlewila	6 0 0	135	Lunugalleaddara	1 0 0
	Village—Paranapituwala.			Village—Ambalangoda.	
203	Pituwelkandeaddaraokanda	1 acre	136	Batahirewala	—
	Village—Horangalla.	A. R. P.	137	Watta-addara	0 2 0
204	Hadupollawedeniya	3 0 24		Village—Kanda-addrawelpalata.	
204A	Akulawaladeniya	2 0 0	138	Kanda-addrakiriwattayawela	1 1 0
	Village—Opata.			Village—Rekadahena.	
204B	Mellimwela-addrakumbura	2 0 0	139	Mulana-agoda	3 0 0
	The Kachcheri,	* V. COOMARASWAMY,		Village—Talgasyaya.	
	Galle, May 12, 1919.	for Government Agent.	140	Talgahagodawela	32 0 0
				Village—Pinikahena.	
			143	Wellabendiwaturawekumbura	1 2 0
				Village—Katantota.	
			144	Bandarawatta-addrawela	1 1 0
			145	Mahadimanewela	1 2 0
			146	Medawatta-addrawela	1 0 0
			147	Totabodawatteaddrawela	1 1 0
				Village—Tuduwegoda.	
			148	Tuduwegodamahawela	2 0 0
			149	Do.	2 0 0
			150	Do.	1 2 0
			151	Do.	1 0 0
			152	Do.	1 0 0
			153	Do.	1 0 0
			154	Do.	5 0 0
				Village—Angulugalla.	
			157	Dahigahaudumulla	1 2 0
				Village—Dinawalawelpalata.	
			161	Watta-addrarayaya	2 0 0
			163	Mananchiyapadinchiwatta - addara-kumbura	2 0 0
				Village—Unagaswelpalata.	
			165	Deberagoda	3 0 4
				Village—Talgahawattawelpalata.	
			168	Mikanda - addragalwalagawaihala-kumbura	2 0 0
			169	Igalpotttekumbura	4 0 0
				Village—Madakumburawelpalata.	
			171	Watta-addrakumbura	0 2 0
				Village—Kirinugewelpalata.	
			174	Ihalakiripeddeyaya	1 0 0
			175	Kiripeddamahawelaihalaudumulla	3 0 0
			178	Mahawelyayadutunepara-addaramulla	3 0 0
				Village—Kinagahatota.	
			180	Korolumanayayepahalakebella	1 2 0
			181	Kinagahatotapahalakumbura	1 1 1
				Village—Kanda-addrawelpalata.	
			182	Kanda-addrakiripeddamahawela	0 3 0
			183	Kanda-addrakiripedayaya	1 2 0
			184	Elatandupettekumbura	3 0 0
				Village—Egodawelpalata.	
			185	Gonbatinatotayayegankandekumbura	0 2 0
				Village—Godahena.	
			186	Totapolalanga	1 0 0
			188	Pokunayayerajasentakandumulla	1 0 0
			189	Welitotawela	1 2 0
			190	Hurubokka	1 2 0
			191	Godahenamulla	1 0 4
				Village—Karithuduwa.	
			194	Karithuduwa	2 0 0
			195	Do.	3 0 0
			196	Do.	6 0 0
				Village—Karittaduwa.	
			197	Mahawela	1 0 0
			198	Manantota	1 0 0
			199	Ela-addara	3 2 0

Preliminary plan 4,459. Village—Kontakkarankulam. Claimant—Crown.

Lot.	Name of Land.	Name of Applicant.	Description.	Extent.			Upset price per acre, Rs.
				A.	R.	P.	
1	Navaladikadu	Kadiramer Kasippillai	Jungle fit for paddy	2	3	13	25†
Preliminary plan 4,474. Village—Alaikalluppoddakulam. Claimants—M. Kandiah and others.							
6	Pilavuvayal	—	Paddy field	0	3	11	30†
7	Do.	—	do.	0	2	22	30†
Preliminary plan 4,486. Village—Vedamakilankulam. Claimant—Crown.							
2	Vempadinilam	Virakatty Nagamany	Open land	3	0	10	15
5	Navaladinilam	Nakamuttu Kandia	do.	3	0	4	15
Preliminary plan 4,488. Village—Nochchikkulam. Claimant—Crown.							
2	Payariyadikkadu	Kanapatiyar Ponnampalam	Land suitable for building	4	1	30	15
Claimants—Kanapatiyar Ponnampalam and others.							
4	Sinnappilavuvayal	—	Paddy field	0	1	36	30†
Preliminary plan 4,495. Village—Mavilankankulam. Claimant—Crown.							
1	Payariadikkadu	Vairamuttu Tampaiya	Jungle fit for paddy	6	0	30	30†
Preliminary plan 4,500. Village—Kotander Nochchikkulam. Claimant—Crown.							
2	Attiyadinilam	Arumukam Ponnan	Jungle suitable for garden	0	3	27	19†
Preliminary plan 4,513. Village—Pirappankulam. Claimant—Sinnakkani Mappilaitamby.							
3	Marutadikkamam	—	Paddy field	0	0	30	30†
Preliminary plan 4,514. Village—Chekkadipulavu. Claimant—Crown.							
5	Yarkadu	Sinnavar Maiyilu	Land fit for paddy	0	3	30	15
6	Suraippula	do.	do.	0	0	20	15
Claimant—Hotander Tampaiya.							
7	Yarkadduvayal	Sinnavar Maiyilu	Paddy field	0	0	26	15†
Preliminary plan 4,515. Village—Maraiyadittakulam. Claimant—Crown.							
1	Attiyadikkadu	Sinnatampi Arumukam	Jungle fit for paddy	7	3	0	16†
Preliminary plan 4,542. Village—Salampaikkulam. Claimant—Sadayar Ponnan.							
1	Navaladikamam	—	Paddy field	0	0	13	30†
Preliminary plan 4,579. Village—Maraiyadittakulam. Claimant—Crown.							
2	Eluppaiyadikadu	Tampaiya Ramalinkam	Jungle fit for building	3	1	9	21†
4	Do.	do.	do.	2	2	0	21†
Preliminary plan 4,886. Village—Putukkulam. Claimant—Crown.							
3	Attiyadikkani	Kappanaina Asana Marikar	Jungle fit for paddy	0	3	21	16†
Preliminary plan 4,906. Village—Asikulam. Claimant—Crown.							
1	Puvarasaivalavu	Sinnakkuddi Veluppillai	Open land.	0	3	20	15
Preliminary plan 4,926. Village—Makilankulam. Claimant—Crown.							
3	Karampaikkadu	Kappudaiyar Muhammadu Ibrahim	Jungle fit for paddy	3	3	6	16.50†
4	Vilattiyadikkani	Mirasaipu Kappudaiyar	do.	2	1	15	16.50†
Preliminary plan 4,945. Village—Mankulam. Claimant—Crown.							
1	Palaiyadikkani	Kaviriyal Mariyan	Jungle fit for paddy	2	1	19	17†
2	Do.	—	do.	2	0	29	17†
Preliminary plan 4,969. Village—Periyapuliyalankulam. Claimant—Crown.							
1	Puliyadivalavu	Kannapper Pulogam	Jungle fit for building	1	0	1	16†
3	Kumiladikadu	—	Jungle fit for paddy	0	2	16	15
5	Kuruntadivalavu	Tiruvampalam Veluppillai	Jungle fit for building	0	1	37	16†
Preliminary plan 4,986. Village—Matavuvaittakulam. Claimant—Crown.							
2	Kumavadikkadu	Kumarasinkar Sinniahpillai.	Jungle fit for building	1	0	7	17†

* This lot will be settled on the claimant on usual terms. † Including value of timber. ‡ These lots are encroachments. Further information regarding these lots may be obtained from the Assistant Government Agent, Mullaittivu, and plans of them from the Surveyor-General.

Colonial Secretary's Office,
Colombo, May 17, 1919.

A. S. PAGDEN,
Acting Colonial Secretary.

No. 888, N. P.—The Government Agent, Northern Province, will on Tuesday, July 8, 1919, at 1 P.M., at his office in Jaffna Kachcheri, put up to auction, for sale or settlement, or will otherwise dispose of, the under-mentioned portions of Crown land, in accordance with the regulations of Government regarding land sales. Twenty-three allotments of land situated in the Vadamardchi East division of the Jaffna District of the Northern Province.

Lot.	Name of Land.	Name of Claimant.	Description.	Extent.			Upset price per acre, Rs.
				A.	R.	P.	
27	Kadalkarainilam	S. Sinnappu and others	Coconut garden	0	0	38	150
28	Do.	K. Sapapathy and others	do.	0	0	8	130
36	Do.	P. Murugan	Palmyra garden	0	0	20	20
38	Do.	Philippal, wife of Savery, and others	do.	0	1	27	30
47	Do.	V. Thampar	Coconut garden	0	0	36	140
54	Do.	K. Sithamparapillai	do.	0	0	20	25
59	Do.	do.	do.	0	0	23	35
60	Do.	K. Vethamuttu	do.	0	0	38	160
66	Do.	A. Kanapatipillai and others	Palmyra garden	2	0	30	30
67	Do.	Vallippillai, widow of Sithamparapillai	do.	0	0	31	35
69	Do.	K. Sithamparapillai and others	do.	0	2	16	40
70	Do.	Vallippillai, widow of Vethamuttu	do.	0	2	7	40
72	Do.	N. Valattar and others	do.	0	3	21	40
76	Do.	A. Kanapathipillai and others	do.	0	1	37	40

Preliminary plan 5,069. Village—Aliavalai.				Extent.	Upset price
Lot.	Name of Land.	Name of Claimant.	Description.	A. R. P.	per acre, Rs.
1	Kadalkarairilum	—	Reservation for seashore (not for sale)	15 0 16	—
2	Do.	Kanapatiar Katirkaman and others	Coconut garden	0 0 21	150
3	Do.	do.	do.	0 0 10	90
4	Do.	Ramu Vallipuram	co.	0 0 9	110
5	Do.	Theivanai, widow of Veluppillai	do.	0 0 32	130
6	Do.	Vairattai, widow of Punnar, and others	do.	0 0 22	130
7	Do.	K. Kanapatipillai and others	do.	0 0 39	150
8	Do.	S. Simiah and wife Sinnachchi	do.	0 1 10	150
9	Do.	Sivakany, wife of Kathirkaman, and others	do.	0 0 21	120
10	Do.	S. Sellappah and others	do.	0 1 0	130

Further information regarding these lands can be obtained from the Government Agent, Northern Province, and plans of them from the Surveyor-General.

Colonial Secretary's Office,
Colombo, May 20, 1919.

A. S. PAGDEN,
Acting Colonial Secretary.

LAND SALES IN THE NORTH-CENTRAL PROVINCE.

No. 2,063, N.C. P.—The Government Agent, North-Central Province, will on Wednesday, July 9, 1919, at 1 P.M., at his office in the Anuradhapura Kachcheri, put up to auction, for sale or settlement, or will otherwise dispose of, the under-mentioned portions of Crown land, in accordance with the regulations of Government regarding land sales. Twenty-eight allotments of land situated in the Nuwaragam, Hurulu, and Kalagam palatas of the Nuwarakalawiya district of the North-Central Province.

Preliminary plan 4,481. Village—Paluketuwewa in Uddiyankulama korale.				Extent.	Upset price
Lot.	Name of Land.	Name of Applicant.	Description.	A. R. P.	per acre, Rs.
2211	Mylagahaidama	U. Tikkiri Appu of Mahamessel-lewa	Low jungle suitable for paddy	1 0 26	20*
Preliminary plan 5,219. Village—Galkiriyagama in Unduruwa korale.					
3	Mylagahaidama	E. Punchi Banda Baas and 11 others of Galkiriyagama	Jungle suitable for paddy	3 0 34	15††
4	Do.	—	Paddy field (encroachment by Appuge Pinchiamma and 2 others)	0 3 24	50†
6	Dambagahaidama	—	Paddy field (encroachment by V. Dingiriamma)	0 0 31	50†
Preliminary plan 5,228. Village—Siwalakulama in Uddiyankulama korale.					
2	Accarawela	—	Paddy field (encroachment by Kiri Banda, Vel-Vidane of Pussellagama)	0 0 12	25§
Preliminary plan 5,231. Village—Hammillewa in Unduruwa korale.					
1	Metiwalehena	W. M. Kapuruhamy of Gansaba-hammillewa	Scrub	0 3 16	15††
Final village plan 95. Village—Kadawatgama in Kadawat korale.					
14	Kadawatgamakele	K. V. Kandata and another of Kadawatgama	Jungle fit for paddy	2 0 10	25 †
Final village plan 109. Village—Wiralmurippuwa in Kadawat korale.					
12E	Wiralmurippuwakele	K. B. Kapuruhamy and 6 others	Jungle fit for garden	1 3 28	20 †
12E1	Do.	do.	do.	4 0 37	20 †
7I	Do.	K. V. Ranhamy and 2 others	Jungle fit for paddy	1 1 33	15 †
Final village plan 139. Village—Pallankulama in Kende korale.					
2AA	Pallankulamakele	S. N. Ratana and another of Pallankulama	Low jungle	1 0 0	20 †
2AD	Ditto <i>alias</i> Wehena	Kapuwu Hangiliyage Gamaya of Pallankulama	Paddy field	1 0 0	20 †
Final village plan 143. Village—Ratmale in Kende korale.					
9L	Ratmalekele	P. L. Ukkurala of Ratmale	Chena	1 0 4	15 †
9M	Do.	U. G. Punchirala Lekama of Ratmale	do.	1 0 0	15 †
Final village plan 160. Village—Malamiriyagama in Kende korale.					
1A6	Bogahapaluwatta <i>alias</i> Malamiriyagamakele	K. P. Suramba Panikkiya of Malamiriyagama and another	Garden	2 1 29	30 †
1A7	Malamiriyagamakele	do.	Jungle	0 0 10	17·50 †
1A8	Do.	do.	do.	0 0 7°	17·50 †
Final village plan 270. Village—Ilakkawiddawewa in Kadawat korale.					
1AB	Ilakkawiddawewahena or Ilakkawiddawewakele	K. Wannihamy of Mahakongaskada and 3 others	Jungle fit for paddy	4 1 37	20 †
Final village plan 330. Village—Aturuwella in Kanadara korale.					
2I	Palugahaidama	Kuna Naguran of Golumaradan-kulama	Forest	10 2 35	30†

Final village plan 651. Village—Ilandagahawewa in Nuwaragam korale.

Lot.	Name of Land.	Name of Applicant.	Description.	Extent.			Upset price per acre, Rs.
				A.	R.	P.	
1A	Hakkewelakaddukele ..	A. Ukkurala and another of Ilandagahawewa	Forest ..	3	1	34	16.50 †
14A	Do. ..	W. P. G. Hetuhamy and 2 others	Jungle ..	4	1	24	17 ‡
5C	Landukele ..	K. A. Abaranhamy of Ilandagahawewa	do. ..	0	3	38	15 ‡
29A	Tisbambekadduwailandagahakele	A. Ukkurala of Ilandagahawewa	Vegetable garden ..	0	1	6	22 ‡

Final village plan 665. Village—Pahamunegama in Wilachchiya korale.

2F	Dangahahena ..	J. G. Kaluhami of Pahamunegama	Chena ..	1	0	0	15 ‡
2K	Bogahahena ..	N. V. Ranhamy of Pahamunegama and 2 others	do. ..	2	0	9	15 ‡
2L	Kadurugahahena ..	N. V. Wannihamy of Pahamunegama	do. ..	1	0	11	15 ‡

Final village plan 666. Village—Migahawewa in Wilachchiya korale.

27A	Welkatuwakele ..	M. Kiri Banda, Arachchi of Migahawewa	Jungle ..	4	0	16	19 ‡
-----	------------------	---------------------------------------	-----------	---	---	----	-------

Final village plan 692. Village—Kumbukgahawewa in Willachchiya korale.

1B	Kongahalanda ..	P. Wannakurala of Lindawewa ..	Chena ..	1	0	6	18 ‡
----	-----------------	--------------------------------	----------	---	---	---	-------

* This lot was advertised before (*vide Ceylon Government Gazette* No. 6,706 of March 26, 1916).

† These lots were advertised before (*vide Ceylon Government Gazette* No. 6,980 of November 22, 1918).

‡ These lots were once sold, and they are now readvertised, as the purchasers failed to complete the conditions of the sale.

§ This lot was advertised before (*vide Ceylon Government Gazettes* Nos. 6,966 of September 13, 1918, and 6,992 of January 31, 1919).

|| These lots were advertised before (*vide Ceylon Government Gazette* No. 6,984 of December 6, 1918).

¶ This lot will be sold subject to the conditions that the owner or owners will pay such rates as may be fixed by Government in the future, and that there is no guarantee that the rates fixed will not exceed those now in force for other lands under the Nachchaduwa scheme. For the present the lots are subject to a rate of Rs. 2 per acre for every paddy crop, and Rs. 3 per acre per annum for garden.

Further particulars regarding these lands can be obtained from the Government Agent, North-Central Province, and their plans from the Surveyor-General.

Colonial Secretary's Office,
Colombo, May 15, 1919.

A. S. PAGDEN,
Acting Colonial Secretary.

WITH reference to the land sale notice No. 2,059, North-Central Province, appearing in the *Ceylon Government Gazette* No. 7,005 of April 11, 1919, it is hereby notified that the correct final village plan of Pahalagama village, in Nuwaragam korale, is 660, and not 661 as stated therein.

Anuradhapura Kachcheri,
May 17, 1919.

GODWIN DE LIVERA,
for Government Agent.

LAND SALES BY THE SETTLEMENT OFFICER.

NORTH-WESTERN PROVINCE.

No. 5,085, S. O.—On Monday, June 23, 1919, at 12 noon, the Land Settlement Officer will put up for sale or settlement, at Amunugama Bungalow, the under-mentioned portions of Crown land, on the terms authorized by Government. Five allotments of land situated in the Rekko pattu of the Dambadeni hatpattu division of the Kurunegala District of the North-Western Province.

Lot.	Name of Land.	Name of Claimant.	Description.	Extent.		
				A.	R.	P.
Block survey preliminary plan 1,489.—Godawita.						
44	Borellawatta ..	Samarakoon Mudiyanse Kiri Mudiyanse	Garden ..	3	1	13
77	Polgahamulawatta alias Dorakumburapillewawatta ..	(1) Sohondiralage Kirihami, (2) ditto Kaluhamy, (3) ditto Ran Menika, (4) ditto Ranhami	do. ..	0	2	37
84	Dorakumburawatta ..	(1) Bamunu Mudiyanse Ukku Banda, (2) ditto Punchi Banda	do. ..	1	1	19
75	Dorakumburapillewa ..	do. ..	Chena ..	0	2	31
Block survey preliminary plan 1,490.—Badahadara.						
33	Gorakaghamullewatta ..	(1) Edward Pinto Jayawardene, (2) Atapattu Mudiyanse Banda, Korala, (3) Wijesinghe Herat Mudiyanse Mudiyanse, (4) Hitti Bandaralage Dingiri Amma	Garden ..	1	1	16

Upset price at Rs. 15 to Rs. 50 per acre. Further information regarding these lands can be obtained from the Land Settlement Officer, and plans of them from the Surveyor-General.

Colonial Secretary's Office,
Colombo, May 20, 1919.

A. S. PAGDEN,
Acting Colonial Secretary.

No. 5,086, S. O.—On Monday, June 23, 1919, at 12 noon, the Land Settlement Officer will put up for sale or settlement, at Amunugama Bungalow, the under-mentioned portions of Crown land, on the terms authorized by Government. Five allotments of land situated in the Rekko pattu of the Dambadeni hatpattu division of the Kurunegala District of the North-Western Province.

Block survey preliminary plan 1,496.—Mayilla.

Lot.	Name of Land.	Name of Claimant.	Description.	Extent.		
				A.	R.	P.
69	Paragahamullepillewa	(1) Kirialage Ukkuwa, (2) ditto Ungi, (3) ditto Batti	Chena	1	2	0
86	Puranakumburapillewa	Hapu Arachchige Ran Menika	do.	0	1	27
Block survey preliminary plan 1,488.—Kadurugahama ditto.						
12	Timbirimullehena	(1) Bamunu Mudiyanse Lage Kiri Banda, (2) ditto Ukku Menika, (3) ditto Ausadahamy, (4) Jayaweera Mudiyanse Lage Ranhami, (5) Bamunu Mudiyanse Lage Ranamalhami, (6) ditto Ran Menika, (7) Wijesinghe Mudiyanse Lage Appuhamy	Garden	3	0	33
21	Millagahamulawatta	Herat Mudiyanse Lage Ukku Amma	do.	0	2	26
59	Bogahamullahena	(1) Bamunu Mudiyanse Lage Menikhamy, (2) ditto Kiri Menika, (3) ditto Ausadahamy, (4) Kana Nana Kana Chena Letchiman Chetty, (5) ditto Variavan Chetty	Chena	1	3	38

Upset price at Rs. 15 to Rs. 50 per acre. Further information regarding these lands can be obtained from the Land Settlement Officer, and plans of them from the Surveyor-General.

Colonial Secretary's Office,
Colombo, May 20, 1919.

A. S. PAGDEN,
Acting Colonial Secretary.

No. 5,087, S. O.—On Monday, June 23, 1919, at 12 noon, the Land Settlement Officer will put up for sale or settlement, at Amunugama Bungalow, the under-mentioned portions of Crown land, on the terms authorized by Government. Eleven allotments of land situated in the Rekko pattu of the Dambadeni hatpattu division of the Kurunegala District of the North-Western Province.

Block survey preliminary plan 1,493.—Ahugoda.

Lot.	Name of Land.	Name of Claimant.	Description.	Extent.		
				A.	R.	P.
28	Gorakagahamulaha	(1) Meena Moona Kader Bachcha, (2) ditto Abdul Majid, (3) ditto Umma Sallumma, (4) ditto Mohamadu Mariam Umma	Chena	1	0	36
243	Kalaotuwwawatta	(1) Wijendra Naidalage Mohandira Naide, (2) ditto Punchi Menika Nachchire	Garden	0	3	12
244	Midella-amunewatta, Bulugahamulawatta	Wijendra Naidalage Mohandira Naide	do.	1	2	24
250	Delgahamullawatta	(1) Dissanayake Mudiyanse Lage Kiri Banda, (2) ditto Kiri Mudiyanse	do.	3	3	26
280	Nugagahalandehena	(1) Dissanayake Mudiyanse Lage Kiri Banda, (2) ditto Kiri Mudiyanse, (3) ditto Menikhami, (4) ditto Punchirala, (5) ditto Dingiri Amma, (6) ditto Ranamalhami, (7) ditto Kiri Mudiyanse	do.	4	0	34
288	Delgahamullawatta	(1) Dissanayake Mudiyanse Lage Kiri Banda, (2) ditto Kiri Mudiyanse	do.	3	0	1
290	Dangollawatta	do.	do.	2	0	10
291	Delgahamullawattadeniya	do.	Deniya	1	0	14
293	Dangollawatta	do.	Garden	0	3	2
294	Do.	do.	do.	2	3	25
325	Embillagahamadaha	(1) Kulatunga Mudiyanse Lage Dingiri Banda, (2) ditto Appuhamy	Chena	1	0	27

Upset price at Rs. 15 to Rs. 50 per acre. Further information regarding these lands can be obtained from the Land Settlement Officer, and plans of them from the Surveyor-General.

Colonial Secretary's Office,
Colombo, May 20, 1919.

A. S. PAGDEN,
Acting Colonial Secretary.

No. 5,088, S. O.—On Friday, June 20, 1919, at 12 noon, the Land Settlement Officer will put up for sale or settlement, at Alawwa Camp, the under-mentioned portions of Crown land, on the terms authorized by Government. Three allotments of land situated in the Udukaha korale south of the Dambadeni hatpattu division of the Kurunegala District of the North-Western Province.

Block survey preliminary plan 461.—Kebellawita.

Lot.	Name of Land.	Name of Claimant.	Description.	Extent.		
				A.	R.	P.
5	Kadurugollawatta and Kadurugollehena	(1) James Ranasinghe, (2) Gallatrallage Mudalihamy, (3) Ratnayake Mudiyanse Lage Antho Appu	Chena	1	1	13
25	Do.	do.	do.	0	3	12
25A	Do.	do.	do.	2	0	31

Upset price at Rs. 15 to Rs. 50 per acre. Further information regarding these lands can be obtained from the Land Settlement Officer, and plans of them from the Surveyor-General.

Colonial Secretary's Office,
Colombo, May 20, 1919.

A. S. PAGDEN,
Acting Colonial Secretary.

No. 5,089, S. O.—On Wednesday, July 2, 1919, at 12 noon, the Land Settlement Officer will put up for sale or settlement, at Kurunegala Kachcheri, the under-mentioned portions of Crown land, on the terms authorized by Government. Eleven allotments of land situated in the Hetahaye korale of the Hiriyala hatpattu division of the Kurunegala District of the North-Western Province.

Lot.	Name of Land.	Name of Claimant or Applicant.	Description.	Extent.		
				A.	R.	P.
29	Nindabanbidapugalahawehena	(1) Abeyakoon Wasala Herat Mudiyansele Kiri Banda Ratwatta of Marapona in Kegalla District, (2) Heirs of Wijepala Atapattu Mudiyansele Dingiri Banda of Doluwa, (3) Dingiri Banda Rajapaksa of Madatugama in Kiralowa korale, North-Central Province, (4) Abeyakoon Wasala Herat Mudiyansele Tikiri Banda Ratwatta, (5) ditto Silawati Ratwatta, both of Kalawewa, North-Central Province	Chena	0	1	22
20	Dombaghamulle-gala	(1) Abeyakoon Wasala Herat Mudiyansele Kiri Banda Ratwatta of Marapona in Kegalla District, (2) ditto Tikiri Banda Ratwatta, (3) ditto Silawati Ratwatta, both of Kalawewa, North-Central Province	do.	0	0	29
97	Mylagahamulle-gala	do.	do.	0	0	24
98	Ambagahamulle-wewagala	do.	Bare land	0	1	28
130	Ganhaduagala	(1) Ratnayake Mudiyansele Muttu Banda, (2) ditto Appuhamy, (3) ditto Kalu Banda	Gala	0	2	30
67	Marakkalayagewatta	Herat Mudiyansele Appuhamy of Doluwa	Chena	1	2	30
133	Dalupotayawewa	(1) Heirs of Wijepala Atapattu Mudiyansele Dingiri Banda, (2) Abeyakoon Wasala Herat Mudiyansele Kiri Banda Ratwatta of Marapona, (3) Dingiri Banda Rajapaksa of Madatugama, North-Central Province	Swamp	1	0	27
145	Mandaperumapitiya	(1) Heirs of Wijepala Atapattu Mudiyansele Dingiri Banda of Doluwa, (2) Dingiri Banda Rajapaksa of Madatugama, North-Central Province, (3) Abeyakoon Wasala Herat Mudiyansele Kiri Banda Ratwatta of Marapona, (4) ditto Tikiri Banda, (5) ditto Silawati, both of Kalawewa, North-Central Province	Waste land	2	0	13
150	Mandaperumawewa	Heirs of Wijepala Atapattu Mudiyansele Dingiri Banda of Doluwa	Swamp and tobacco garden	1	3	37
151	Mandaperumawewa-pitiyagala	do.	Waste land	0	3	4
153	Walawwewattagala	(1) Abeyakoon Wasala Herat Mudiyansele Kiri Banda Ratwatta of Marapona, (2) ditto Tikiri Banda, (3) ditto Silawati, both of Kalawewa, North-Central Province	Chena	0	1	0

Upset price at Rs. 15 to Rs. 50 per acre. Further information regarding these lands can be obtained from the Land Settlement Officer, and plans of them from the Surveyor-General.

Colonial Secretary's Office,
Colombo, May 21, 1919.

A. S. PAGDEN,
Acting Colonial Secretary.

No. 5,090, S. O.—On Wednesday, July 2, 1919, at 12 noon, the Land Settlement Officer will put up for sale or settlement, at Kurunegala Kachcheri, the under-mentioned portion of Crown land, on the terms authorized by Government. An allotment of land situated in the Hetahaye korale of Hiriyala hatpattu division of the Kurunegala District of the North-Western Province.

Lot.	Name of Land.	Name of Claimant.	Description.	Extent.		
				A.	R.	P.
164	Patiwewa	Crown	Tank	0	1	29

Upset price at Rs. 50 per acre. Further information regarding this land can be obtained from the Land Settlement Officer, and plan of it from the Surveyor-General.

Colonial Secretary's Office,
Colombo, May 21, 1919.

A. S. PAGDEN,
Acting Colonial Secretary.

No. 5,091, S. O.—On Friday, July 4, 1919, at 11 A.M., the Land Settlement Officer will put up for sale or settlement, at Kuliyaipitiya, the under-mentioned portions of Crown land, on the terms authorized by Government. Sixteen allotments of land situated in the Katugampola korale of Katugampola hatpattu division of the Kurunegala District of the North-Western Province.

Lot.	Name of Land.	Name of Claimant.	Description.	Extent.		
				A.	R.	P.
7	Pansalhena	Sumangala Unnanse of Kumbalwela	Chena	0	2	30
8	Paragahamulahena	Vendakon Mudalige Carolis Sinno	Garden	0	3	1
9	Paragahamulawatta	M. J. Moraes	do.	0	2	55
10	Meegahamulapillewa	(1) Bastian Korallage Emanis Rodrigo, (2) ditto Rosena Rodrigo	do.	1	0	30
13	Kahatagahamulahena	Bastian Korallage Jakoris Rodrigo Appuhami	do.	0	2	36
14	Etambagahamulapillewa	Singappu Appuhamy and others	Open land and chena	0	2	34
15	Etambagahawatta	do.	Garden	0	3	10
17	Wewagawawatta	Banda Lekama of Kadurugashena	do.	2	3	16

Lot.	Name of Land.	Name of Claimant.	Description.	Extent.		
				A.	R.	P.
7½	Mahakumburapillewa	G. L. Rupasinghe	Reservation for road	0	0	23*
8½	Paragahamulahena	Vendakon Mudalige Carolis Sinno	do.	0	0	21*
9½	Paragahamulawatta	M. J. Moraes	do.	0	0	17*
10½	Meegahamulapillewa	(1) Bastian Korralage Emanis Rodrigo, (2) ditto Rosena Rodrigo	do.	0	0	28*
13½	Kahatagahamulahena	Bastian Korralage Jakoris Rodrigo Appuhami	Garden	0	0	22*
14½	Ettambagahamulapillewa	Crown	Reservation for road	0	1	9*
15½	Ettambagahawatta	Singappu Appuhamy and others	do.	0	0	30*
17½	Wewagawawatta or Ambagahamulawatta	G. L. Rupasinghe	do.	0	0	30*

* For lease only.

Upset price at Rs. 15 to Rs. 50 per acre. Further information regarding these lands can be obtained from the Land Settlement Officer, and plans of them from the Surveyor-General.

Colonial Secretary's Office,
Colombo, May 21, 1919.

A. S. PAGDEN,
Acting Colonial Secretary.

No. 5,092, S. O.—On Friday, July 4, 1919, at 11 A.M., the Land Settlement Officer will put up for sale or settlement, at Kuliypitiya, the under-mentioned portions of Crown land, on the terms authorized by Government. Five allotments of land situated in the Yagam pattu korale of Katugampola hatpattu division of the Kurunegala District of the North-Western Province.

Lot.	Name of Land.	Name of Claimant.	Description.	Extent.		
				A.	R.	P.
Preliminary plan 4,472.—Diganwela.						
Q 106	Kongahamulahenewatta	Kuna Pana Ana Annamalai Chetty	Garden	27	0	22
R 106	Rukattanagahamulahena	do.	Chena	0	2	38
S 106	Kapuhenawatta	do.	Garden	26	2	4
T 106	Katagahamulahenawatta	do.	do.	31	1	2
Preliminary plan 4,473.—Wirakodiyana.						
w 106	Nagollewatta or Madugalehena	Kuna Pana Ana Annamalai Chetty	Chena	6	3	12

Upset price at Rs. 15 to Rs. 50 per acre. Further information regarding these lands can be obtained from the Land Settlement Officer, and plans of them from the Surveyor-General.

Colonial Secretary's Office,
Colombo, May 21, 1919.

A. S. PAGDEN,
Acting Colonial Secretary.

No. 5,093, S. O.—On Wednesday, July 2, 1919, at 12 noon, the Land Settlement Officer will put up for sale or settlement, at Kurunegala Kacheheri, the under-mentioned portions of Crown land, on the terms authorized by Government. Three allotments of land situated in the Hewawissa korale of Weudawili hatpattu division of the Kurunegala District of the North-Western Province.

Lot.	Name of Land.	Name of Claimant.	Description.	Extent.		
				A.	R.	P.
Advance extract No. 1 of block survey preliminary plan 1,115.—Puswella.						
3	Getagorakagahahena alias Tenna-pitahena	Crown	Forest	1	2	33*
5	Do.	Crown, applied for by Rajapakse Dewayalage Nanhonda	do.	3	0	5*
6	Do.	Crown, encroached on by Hatana Dewayalage Abitta	Garden	0	0	17†

* Upset price at Rs. 40 per acre.

† Upset price at Rs. 15 to Rs. 50 per acre.

Further information regarding these lands can be obtained from the Land Settlement Officer, and plans of them from the Surveyor-General.

Colonial Secretary's Office,
Colombo, May 21, 1919.

A. S. PAGDEN,
Acting Colonial Secretary.

No. 5,094, S. O.—On Friday, July 4, 1919, at 11 A.M., the Land Settlement Officer will put up for sale or settlement, at Kuliypitiya, the under-mentioned portions of Crown land, on the terms authorized by Government. Three allotments of land situated in the Katugampola North of Katugampola hatpattu division of the Kurunegala District of the North-Western Province.

Lot.	Name of Land.	Name of Claimant.	Description.	Extent.		
				A.	R.	P.
Preliminary plan 4,509.—Wassatulla and Dikhera.						
E 113A	Wadureschenawatta	Ahamadu Tamby and Mrs. Helena Wijewardene	Garden	9	0	8
E 113B	Narangahamulawatta	do.	do.	2	0	26
E 113½C	Ihalawelehena	Arachchilage Appuhamy of Dikhera	Chena	0	1	6

Upset price at Rs. 15 to Rs. 50 per acre. Further information regarding these lands can be obtained from the Land Settlement Officer, and plans of them from the Surveyor-General.

Colonial Secretary's Office,
Colombo, May 21, 1919.

A. S. PAGDEN,
Acting Colonial Secretary.

No. 5,095, S. O.—On Wednesday, July 2, 1919, at 12 noon, the Land Settlement Officer will put up for sale or settlement, at Kurunegala Kachcheri, the under-mentioned portions of Crown land, on the terms authorized by Government. Three allotments of land situated in the Kudagalboda korale of Weudawili hatpattu division of the Kurunegala District of the North-Western Province.

Lot.	Name of Land.	Name of Claimant or Applicant.	Description.	Extent.		
				A.	R.	P.
Preliminary plan 4,857.—Mapegamuwa.						
1	Halpanehena or Verellegollehena ..	(1) R. M. Ukku Banda, Korala, (2) W. M. Ukkuhami	Garden ..	5	3	30
3	Do.	do.	Chena ..	3	1	39
4	Do.	do.	Garden ..	2	1	26

Upset price at Rs. 15 to Rs. 50 per acre. Further information regarding these lands can be obtained from the Land Settlement Officer, and plans of them from the Surveyor-General.

Colonial Secretary's Office,
Colombo, May 21, 1919.

A. S. PAGDEN,
Acting Colonial Secretary.

No. 5,096, S. O.—On Wednesday, July 2, 1919, at 12 noon, the Land Settlement Officer will put up for sale or settlement, at Kurunegala Kachcheri, the under-mentioned portion of Crown land, on the terms authorized by Government. An allotment of land situated in the Ihalawisideke korale of Hiriyaala hatpattu division of the Kurunegala District of the North-Western Province.

Lot.	Name of Land.	Name of Claimant.	Description.	Extent.		
				A.	R.	P.
Preliminary plan 4,291.—Udattapola.						
r 70	Wewelhena	The estate of Mr. Bastian de Silva of Matale	Low jungle ..	3	0	8

Upset price at Rs. 15 to Rs. 50 per acre. Further information regarding this land can be obtained from the Land Settlement Officer, and plan of it from the Surveyor-General.

Colonial Secretary's Office,
Colombo, May 21, 1919.

A. S. PAGDEN,
Acting Colonial Secretary.

No. 5,097, S. O.—On Friday, July 4, 1919, at 11 A.M., the Land Settlement Officer will put up for sale or settlement, at Kuliyapitiya, the under-mentioned portions of Crown land, on the terms authorized by Government. Three allotments of land situated in the Katugampola korale north of Katugampola hatpattu division of the Kurunegala District of the North-Western Province.

Lot.	Name of Land.	Name of Claimant.	Description.	Extent.		
				A.	R.	P.
Preliminary plan 4,235.—Galpola.						
w 67	Mawelawatta	Tambiah Sanmugam	Garden ..	8	3	22
w 67A	Do.	do.	do.	0	3	33
1716	Galpolaheha	Crown	Gansabhawa road ..	0	1	10

Upset price at Rs. 15 to Rs. 50 per acre. Further information regarding these lands can be obtained from the Land Settlement Officer, and plans of them from the Surveyor-General.

Colonial Secretary's Office,
Colombo, May 21, 1919.

A. S. PAGDEN,
Acting Colonial Secretary.

No. 5,098, S. O.—On Friday, July 4, 1919, at 11 A.M., the Land Settlement Officer will put up for sale or settlement, at Kuliyapitiya, the under-mentioned portions of Crown land, on the terms authorized by Government. Three allotments of land situated in the Yagam pattu korale of Katugampola hatpattu division of the Kurunegala District of the North-Western Province.

Lot.	Name of Land.	Name of Claimant.	Description.	Extent.		
				A.	R.	P.
Preliminary plan 4,536.—Doraeba.						
B 117	Kadurugahawatta	Essayes Mudalali of Galmuruwa	Garden ..	0	3	23
B 117A	Bukmigahawatta	Rungkeranpedige Menika	do.	0	2	33
C 117	Doraeba	do.	do.	0	0	10

Upset price at Rs. 15 to Rs. 50 per acre. Further information regarding these lands can be obtained from the Land Settlement Officer, and plans of them from the Surveyor-General.

Colonial Secretary's Office,
Colombo, May 21, 1919.

A. S. PAGDEN,
Acting Colonial Secretary.

No. 5,099, S. O.—On Friday, July 4, 1919, at 11 A.M., the Land Settlement Officer will put up for sale or settlement, at Kuliyapitiya, the under-mentioned portions of Crown land, on the terms authorized by Government. Two allotments of land situated in the Medaketiya korale of Katugampola hatpattu division of the Kurunegala District of the North-Western Province.

Lot.	Name of Land.	Name of Claimant.	Description.	Extent.		
				A.	R.	P.
Preliminary plan 4,753.—Beminigalla.						
6	Endagalahenyaya	Mrs. C. H. Obeysekera	Jungle ..	113	3	33
Preliminary plan 4,753.—Unaliya.						
7	Dikgallahena alias Galagawahena	Mrs. C. H. Obeysekera	Jungle ..	6	3	1

Upset price at Rs. 15 to Rs. 50 per acre. Further information regarding these lands can be obtained from the Land Settlement Officer, and plans of them from the Surveyor-General.

Colonial Secretary's Office,
Colombo, May 21, 1919.

A. S. PAGDEN,
Acting Colonial Secretary.

No. 5,100, S. O.—On Friday, July 4, 1919, at 11 A.M., the Land Settlement Officer will put up for sale or settlement, at Kuliyaipitiya, the under-mentioned portions of Crown land, on the terms authorized by Government. Ten allotments of land situated in the Angomu korale of Dewameddi hatpattu division of the Kurunegala District of the North-Western Province.

Lot.	Name of Land.	Name of Claimant.	Description.	Extent.		
				A.	R.	P.
O 62A	Paattarawewatta alias Dangollewatta	Weliweriya Liyanage Simon Perera Appuhamy	Garden	6	3	10
Q 62	Patherawehena	Simon Perera	do.	0	1	11
R 62	Kurunduwelahanawatta	Lucas Fernando and Simon Perera	do.	5	1	39
S 62	Do.	do.	do.	0	0	17
T 62	Do.	Galolmudiyanselage Hatanhamy and Karangamuwe Gunarat Hamy	do.	1	1	20
U 62	Do.	(1) Lucas Fernando, (2) Talangama Lekam, (3) Anthony Moopuralla, (4) Simon Perera	Jungle	0	0	12
W 62	Kurunduwelahaneyaya	(1) Galolmudiyanselage Hatanhamy, (2) Karangamuwe Gunarat Hamy	Chena	18	2	25
Z 62	Do.	do.	do.	4	0	20
B 63	Batagallagalagawahena	(1) Galolmudiyanselage PUNCHAPPUHAMY, (2) Dassanayake Mudiyanse, (3) Punchi Menika, (4) Kiri Mudiyanse, (5) Ukku Amma	do.	10	3	32
B 63A	Batagallagalagawawatta	Galolmudiyanselage PUNCHAPPUHAMY	Garden	2	3	37

Upset price at Rs. 15 to Rs. 50 per acre. Further information regarding these lands can be obtained from the Land Settlement Officer, and plans of them from the Surveyor-General.

Colonial Secretary's Office,
Colombo, May 21, 1919.

A. S. PAGDEN,
Acting Colonial Secretary.

No. 5,101, S. O.—On Friday, July 4, 1919, at 11 A.M., the Land Settlement Officer will put up for sale or settlement, at Kuliyaipitiya, the under-mentioned portions of Crown land, on the terms authorized by Government. Three allotments of land situated in the Meddeketiya korale of Katugampola hatpattu division of the Kurunegala District of the North-Western Province.

Lot.	Name of Land.	Name of Claimant.	Description.	Extent.		
				A.	R.	P.
B 63C	Dangahamulahena	(1) Galolmudiyanselage PUNCHAPPUHAMY, (2) Dassanayake Mudiyanse, (3) Punchi Menika, (4) Kiri Mudiyanse, (5) Ukku Amma	Chena	0	3	1
B 63D	Dangahamulawatta	(1) Dassanayake Mudiyanse, (2) Punchi Menika, (3) Kiri Mudiyanse, (4) Ukku Amma	Garden	0	0	25
B 63B	Habahena	Galolmudiyanselage PUNCHAPPUHAMY and Ukku Amma	Chena	1	3	35

Upset price at Rs. 15 to Rs. 50 per acre. Further information regarding these lands can be obtained from the Land Settlement Officer, and plans of them from the Surveyor-General.

Colonial Secretary's Office,
Colombo, May 21, 1919.

A. S. PAGDEN,
Acting Colonial Secretary.

No. 5,102, S. O.—On Friday, July 4, 1919, at 11 A.M., the Land Settlement Officer will put up for sale or settlement, at Kuliyaipitiya, the under-mentioned portions of Crown land, on the terms authorized by Government. Nineteen allotments of land situated in the Yagam pattu korale of Katugampola hatpattu division of the Kurunegala District of the North-Western Province.

Lot.	Name of Land.	Name of Claimant.	Description.	Extent.		
				A.	R.	P.
Y 106	Wanameewalehenyaya and Palugahahena	(1) Pana Rina Muttiah of Uraliya-agare in Madampe, (2) A. Sama Henaya of Peekkulama of Madampe, disputed by Jayamaha Hittihamillage Punchirala, Bannayake Mudiyanse, Gunamal Etana, and Ekanayake Patiraja Mudiyanse	Garden	30	3	3
A 107	Do.	do.	Chena and garden	2	0	36
B 107	Kahatagahahena	Edirisinghe Hendrick Silva of Uraliya-agare in Madampe	Garden	4	2	8
D 107	Do.	do.	Chena	0	3	9
E 107	Tenandaluwe Paragahamulahena	(1) Rammuni Sineris Mendis, (2) Mutumuni Emis Hami, (3) Siriwardene Elsie Hami	Garden	12	2	0
G 107	Tenandaluwe Gorakagahawatta	(1) Muttu Muni Emis Hami, (2) Siriwardene Elsie Hami	do.	6	3	6
Preliminary plan 4,474.—Tennadaluwa.						
H 107	Bulugahahena	Dr. John Rockwood	Chena	5	1	36
H 107A	Gorakagahawatta	(1) Mutumuni Amishami, (2) Siriwardene Elsinghamy, disputed by Siriwardene Marthelis Silva	Garden	2	1	30
H 107C	Bulugahawatta	Dr. John Rockwood	do.	4	0	31

Preliminary plan 4,506.—Tenandaluwa.

Lot.	Name of Land.	Name of Claimant.	Description.	Extent.	
				A.	R. P.
q 112	Kahatagahawatta	Pena Rina Muttiah and Asurappuli Sama Henaya	Garden	9	3 11
q 112B	Kahatagahahena	do.	Chena	10	0 34
v 112	Talgahaidama	L. G. Fernando of Katana	do.	0	0 30
w 112	Talgahahena	do.	Garden	16	3 38
x 112	Do.	do.	Chena	3	0 0
y 112	Talgahawatta	do.	Garden	2	1 2
z 112	Palugahawatta	do.	do.	16	2 23
A 113	Peragahahena	do.	Chena	7	2 36
B 113	Do.	do.	do.	4	0 8
c 113	Do.	Mutumuni Siriwardene Subodris Silva of Uraliya-agare in Madampe	do.	11	3 14

Upset price at Rs. 15 to Rs. 50 per acre. Further information regarding these lands can be obtained from the Land Settlement Officer, and plans of them from the Surveyor-General.

Colonial Secretary's Office,
Colombo, May 21, 1919.

A. S. PAGDEN,
Acting Colonial Secretary.

LAND ACQUISITION NOTICES.

HAVING been duly directed by the Governor, with the advice of the Executive Council, acting under the provisions of "The Land Acquisition Ordinance of 1876," section 6, to take order for the acquisition of the following land, required for a public purpose, namely, for improvements to Kelaniya, to wit:—

Preliminary plan 16,894. Village—Kelaniya.

Lot.	Name of Land.	Description.	Name of Claimant.	Extent.	
				A.	R. P.
61	Makulugahawatta	Contains a few coconut trees and a mud hut	Mapitigama Buddharakkita Istawira Terunanse	0	0 28·28

I hereby give public notice, as required by section 7, that the Government proposes to take possession of the land. All persons interested in the aforesaid land are hereby required to appear personally or by agent before me at this office on June 23, 1919, at 10.30 A.M., and to state the nature of their respective interests in the land, and the amount and particulars of their claims to compensation for such interests.

The Kachcheri,
Colombo, May 19, 1919.

J. G. FRASER,
Government Agent.

HAVING been duly directed by the Governor, with the advice of the Executive Council, acting under the provisions of "The Land Acquisition Ordinance of 1876," section 6, to take order for the acquisition of the following lands, required for a public purpose, namely, for roadways and for an open space in front of the Railway Station, to wit:—

Preliminary plan 16,590. Village—Hiripitiya.

Lot.	Name of Land.	Description.	Name of Claimant.	Extent.	
				A.	R. P.
4A	Molewatta	Contains 1 coconut tree	Heirs of Velun Perera	0	0 14
7A	Diulgahawatta	Contains 10 coconut trees	Horatalpedige Manikkua	0	0 25·25
7B	Do.	Contains a temporary cadjan building	do.	0	0 8·68
19A	Siyambalagahawatta	Contains 2 coconut trees	Mrs. J. P. Obeyesekera, Gnanaprasam Sinnamma and Sinniah	0	0 3·13
25A	Alandugahawatta	Contains 9 coconut trees and 2 cadjan buildings	Mrs. J. P. Obeyesekera	0	0 16·67

I hereby give public notice, as required by section 7, that the Government proposes to take possession of the lands. All persons interested in the aforesaid lands are hereby required to appear personally or by agent before me at this office on June 23, 1919, at 11 A.M., and to state the nature of their respective interests in the lands, and the amount and particulars of their claims to compensation for such interests.

The Kachcheri,
Colombo, May 16, 1919.

J. G. FRASER,
Government Agent.

HAVING been duly directed by the Governor, with the advice of the Executive Council, acting under the provisions of "The Land Acquisition Ordinance of 1876," section 6, to take order for the acquisition of the following lands, required for a public purpose, namely, for a site for a new girls' vernacular school at Migama, to wit:—

Preliminary plan 16,964. Village—Migama.

Lot.	Name of Land.	Description.	Name of Claimant.	Extent.		
				A.	R.	P.
1	Delgahawatta	Garden contains the Government Girls' Vernacular School, coconut, &c.	Malawara Arachchige Aron Sinno Appuhamy and others	0	2	30
2	Do.	Garden contains 6 coconut trees	do.	0	0	9

I hereby give public notice, as required by section 7, that the Government proposes to take possession of the lands. All persons interested in the aforesaid lands are hereby required to appear personally or by agent before me at the Kalutara Kachcheri on June 30, 1919, at 10 A.M., and to state the nature of their respective interests in the lands, and the amount and particulars of their claims to compensation for such interests.

Kalutara Kachcheri,
May 10, 1919.

C. V. BRAYNE,
Assistant Government Agent.

HAVING been duly directed by the Governor, with the advice of the Executive Council, acting under the provisions of "The Land Acquisition Ordinance of 1876," section 6, to take order for the acquisition of the following land, required for a public purpose, namely, for a public washing and drying ground for dhobies at Panadure, to wit:—

Preliminary plan 16,948. Village—Udahamulupattiya.

Lot.	Name of Land.	Description.	Name of Claimant.	Extent.		
				A.	R.	P.
1	Kiripellagahawatta	Bare land containing 4 coconut trees	Don Henry Alwitigala	1	2	34.4

I hereby give public notice, as required by section 7, that the Government proposes to take possession of the land. All persons interested in the aforesaid land are hereby required to appear personally or by agent before me at the Kalutara Kachcheri on June 30, 1919, at 10 A.M., and to state the nature of their respective interests in the land, and the amount and particulars of their claims to compensation for such interests.

Kalutara Kachcheri,
May 12, 1919.

C. V. BRAYNE,
Assistant Government Agent.