

Ceylon Government Gazette

Published by Authority.

No. 7,014 — FRIDAY, MAY 30, 1919.

Part III.—Lands.

Separate paging is given to each Part in order that it may be filed separately.

	PAGE		PAGE		PAGE
Land Settlement Notices :—		Land Sales by the Government Agents :—		Land Sales by the Settlement Officer :—	
Preliminary Notices ..	743	North-Western Province ..	—	Northern Province ..	—
Final Orders ..	747	North-Central Province ..	776	Eastern Province ..	—
Land Sales by the Government Agents :—		Province of Uva ..	—	North-Western Province ..	778
Western Province ..	—	Province of Sabaragamuwa ..	—	North-Central Province ..	—
Central Province ..	—	Land Sales by the Settlement Officer :—		Province of Uva ..	—
Southern Province ..	773	Western Province ..	—	Province of Sabaragamuwa ..	—
Northern Province ..	—	Central Province ..	777	Land Acquisition Notices ..	785
Eastern Province ..	775	Southern Province ..	—	Land Resumption Notices ..	—

PRELIMINARY NOTICES.

Anuradhapura Notice No. 7,248.

Notice under "The Waste Lands Ordinances of 1897, 1899, 1900, and 1903."

TAKE notice that unless within three months from May 30, 1919, the persons, if any, who claim any interest in the lands hereinafter mentioned or in any one or more of such lands or to some interest therein make claim in person or in writing to the said lands or any of them or to some interest therein to J. M. Davies, Esq., Special Officer appointed under section 28 of "The Waste Lands Ordinances of 1897, 1899, 1900, and 1903," at his office at Colombo :

Such Special Officer, in pursuance of the powers vested in him by the said Ordinances, will declare by writing under his hand that the said lands, or such of them as to which no claim has been made, are the property of the Crown.

J. M. DAVIES,
Special Officer.

NOTE.—A claim to a right of way over the said lands or any of them is a claim to an interest in the land or lands.

Description of the Lands referred to.

The following lots situated in the village of Moragahawala, in the Elwe tulana of the Kanadara korale of the Nuwaragam palata, in the North-Central Province, as described in the annexed diagram :—

Preliminary plan 751.

Lot.	Name of Land.	Extent, A. R. P.	Lot.	Name of Land.	Extent, A. R. P.
1 ..	Nambadawewekele and Nambadawe-landa	4 2 10	17 ..	Kudawewelandukele (reservation for tank bund)	1 0 28
2½ ..	Ela (channel)	0 0 20	18 ..	Kudawewa (tank)	12 2 22
3 ..	Pitiya (reservation for tank bund)	1 0 26	19 ..	Kudawewemukalana	45 0 7
4 ..	Nambadawewa (tank)	21 0 19	20 ..	Footpath	0 0 7
6 ..	Pahala-ela (stream)	0 1 8	21 ..	Wambotuhena	14 2 28
8 ..	Pitiya (reservation for tank bund)	0 2 26	22 ..	Do.	32 0 37
9 ..	Watte-ela (stream)	0 0 33	23 ..	Do. (reservation for footpath)	0 1 31
10 ..	Hurigahalanda	0 0 36	24 ..	Bogahamukalana and Galwetiye- mukalana	14 3 31
11 ..	Do.	0 2 22	24½ ..	Footpath	0 0 6
12 ..	Footpath	0 0 1	25 ..	Do.	0 0 11
13 ..	Hurigahalanda and Pahalaelagawa- palukatuwa	23 0 8	26 ..	Warahena	62 1 27
14 ..	Cart track	0 2 17	27 ..	Dumbuluelemukalana and Mahayaye- mukalana	10 1 3
15 ..	Ihathaccare	0 3 21	28 ..	Dumbulu-ela (stream)	0 3 38
16 ..	Kongahalanda, Kudawewelandukele, Ratamirishena, Henakeragahalanda, and Hurigahalanda	82 0 30	29 ..	Warahenemukalana and Dumbulue- mukalana	31 1 13
			30 ..	Keppitiyehena	56 2 1

Lot.	Name of Land.	Extent, A. R. P.	Lot.	Name of Land.	Extent, A. R. P.
31 ..	Moragahawalewewa (tank)	.. 155 0 17	65 ..	Siyambalagahaweledanda	.. 0 1 17
32 ..	Dematalandepitiya (reservation for tank bund)	.. 3 3 21	66½ ..	Road reservation	.. 0 0 26
33 ..	Horow-ela (channel)	.. 0 0 4	67 ..	Cart track	.. 0 0 9
36 ..	Do.	.. 0 0 37	69 ..	Karuwalagaswewe-ela (stream)	.. 0 1 9
37 ..	Dematalanda	.. 28 2 27	70 ..	Pahalaweismatta, Katukele, and Bogahalanda	.. 20 1 17
38 ..	Horow-ela (channel)	.. 0 0 9	71 ..	Veeragahalanda, Hurigahalanda, Kadurugahalanda, and Kongahalanda	.. 52 0 6
43 ..	Pahala-ela (stream)	.. 0 3 8	73 ..	Karuwalagaswewe-ela (stream)	.. 0 0 4
44 ..	Elagawapitiya	.. 2 0 0	74 ..	Pitiya	.. 1 1 3
47 ..	Ela (channel)	.. 0 0 5	75 ..	Karuwalagaswewa (tank)	.. 5 1 14
49 ..	Do.	.. 0 0 12	76 ..	Footpath	.. 0 0 13
50 ..	Pahala-ela (stream)	.. 0 0 24	77 ..	Karuwalagaswewemukalana and Pimburangepatahemukalana	.. 72 2 29
51 ..	Do.	.. 0 0 11	78 ..	Galwetiye-ela (stream)	.. 0 0 26
52 ..	Do.	.. 0 0 29	79 ..	Minipitiya (cemetery)	.. 0 2 0
54 ..	Horow-ela (channel)	.. 0 0 10	80 ..	Path	.. 0 0 5
55 ..	Do.	.. 0 2 1	81 ..	Cart track	.. 0 3 38
57 ..	Cart track	.. 0 0 2	82 ..	Kongahamandiyehena and Meegahahena	138 2 22
58 ..	Tisbamba	.. 1 3 14			
61 ..	Cart track	.. 1 0 1			
62½ ..	Road reservation	.. 0 0 8			
63 ..	Meegaha-accarelanda, Palugahalanda, and Siyambalagahawela-accarelanda	.. 2 1 26			908 2 31

and bounded as follows: on the north by the boundary of the Kende korale (the village limits of Aluwaketuwala and Pinogama); on the east by the village limit of Kahatagollewa, the village limit of Betkewa; on the south by the village limit of Betkewa, the village limit of Ratopokuna, the village limit of Hettikattiya; on the west by the village limit of Hettikattiya, the village limit of Katukeliyawa.

NOTE.—The following lots lying within the above-mentioned boundaries are excluded from this notice, and their aggregate acreage of 162 acres 3 roods and 13 perches is not included in the acreage of 908 acres 2 roods and 31 perches given above:—

Preliminary plan 751.

Lot.	Name of Land.	Extent, A. R. P.	Lot.	Name of Land.	Extent, A. R. P.
A 2 ..	Accarawela (T. Ps. 182,666, 182,667, 212,853, 251,785, 251,888, 257,172, 316,118, 316,120, 325,495, and 325,803)	24 0 28	B 48 ..	Accarawela (T. P. 249,098)	.. 1 1 37
A 5 ..	Katuaccare	.. 0 0 27	B 53 ..	Puranawela	.. 61 3 33
A 7 ..	Do.	.. 0 1 15	B 56 ..	Gangoda	.. 5 1 32
B 34 ..	Wekandagawaaccare and Wekandagawaaccarawela (T. Ps. 250,091 and 207,301)	.. 9 1 17	59 ..	Watu-accare (T. P. 290,717)	.. 0 3 26
B 35 ..	Accarawela	.. 0 0 8	60 ..	Do. (T. P. 330,001)	.. 1 0 7
B 39 ..	Accarawela (T. Ps. 155,380, 163,828, 163,829, and 207,300)	.. 12 3 22	B 62 ..	Meegaha-accare (T. P. 302,558)	.. 0 3 7
B 40 ..	Accarawela	.. 1 0 21	B 64 ..	Mukalaneaccara and Siyambalagahawela-accara (T. P. 298,405)	.. 0 2 29
B 41 ..	Kalukeliyawapareaccare	.. 0 0 8	B 66 ..	Siyambalagahaweleaccare and Mukalana-accara (T. P. 298,404)	.. 4 0 38
B 42 ..	Ismatta-accareidama (T. P. 250,090)	.. 4 0 32	B 68 ..	Katukele	.. 0 3 29
B 45 ..	Accarawela (T. Ps. 250,093, 250,094, and 311,359)	.. 15 1 24	B 68½ ..	Pahalawela	.. 0 0 17
B 46 ..	Pahalawela	.. 14 3 16	72 ..	Karuwalagasweweaccara (T. Ps. 250,092 and 317,273)	.. 2 2 20
					162 3 13

[For Diagram see page 745.]

Colombo Notice No. 7,249.

Notice under "The Waste Lands Ordinances of 1897, 1899, 1900, and 1903."

TAKE notice that unless within three months from May 30, 1919, the persons, if any, who claim any interest in the lands hereinafter mentioned or in any one or more of such lands appear before the Assistant Government Agent of the Colombo and Negombo Districts, Western Province, and make claim to the said lands or any of them or to some interest therein:

Such Assistant Government Agent, in pursuance of the powers in him vested by the said Ordinances, will declare by writing under his hand that the said lands, or such of them to which no claim has been made, are the property of the Crown.

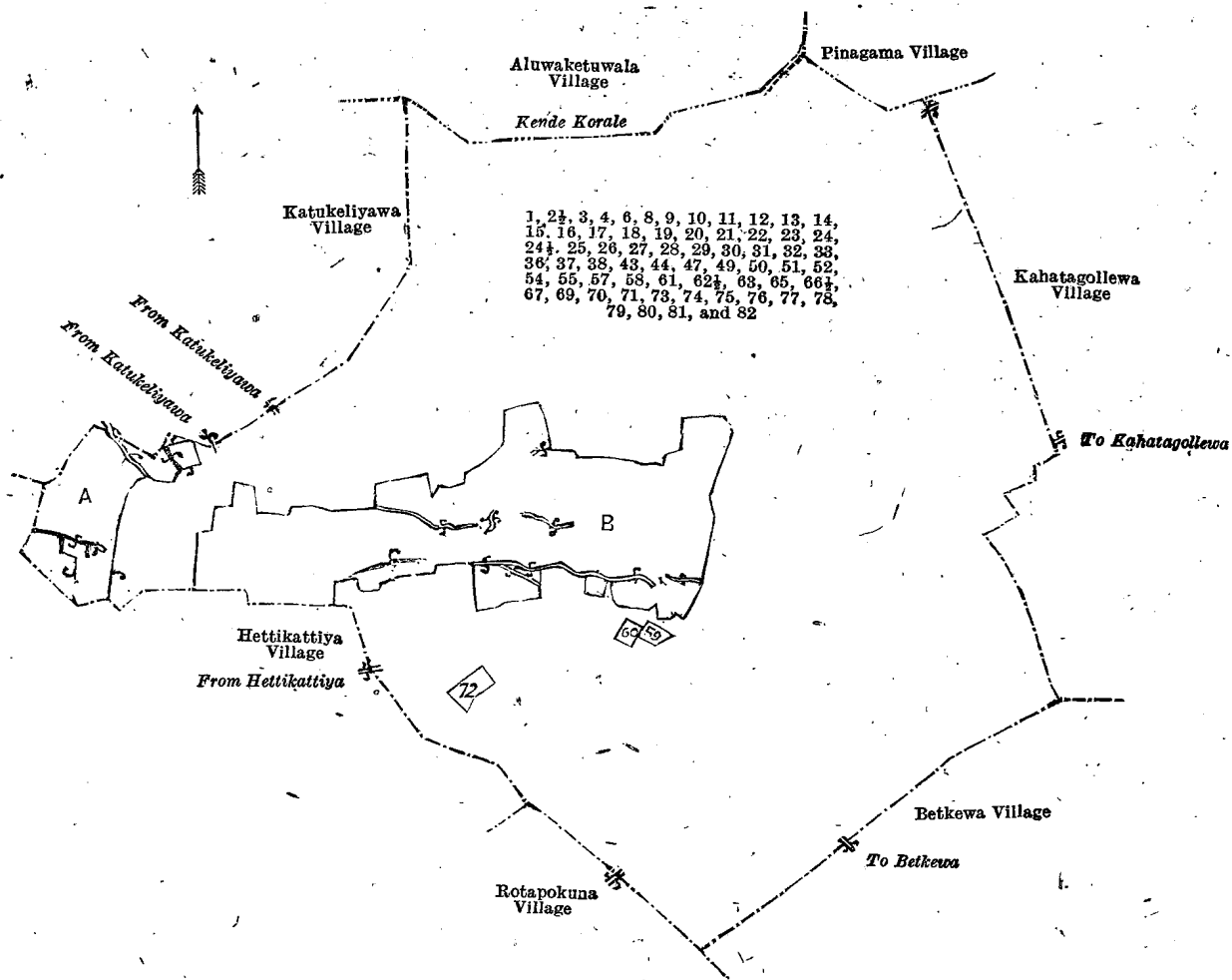
G. S. WODEMAN,
Assistant Government Agent.

Description of the Lands referred to.

The following lots situated in the village of Diyagampola, in Yatigaha pattuwa of Hapitigam korale, in the Negombo District, of the Western Province, as described in the annexed diagram:—

Preliminary plan 16,811.

Lot.	Name of Land.	Extent, A. R. P.
1 ..	Illukgollekele	.. 0 3 39
2 ..	Do. (reservation for paddy field)	.. 0 0 23
3 ..	Illukgolla	.. 0 1 0
4 ..	Do.	.. 0 0 13
		1 1 35



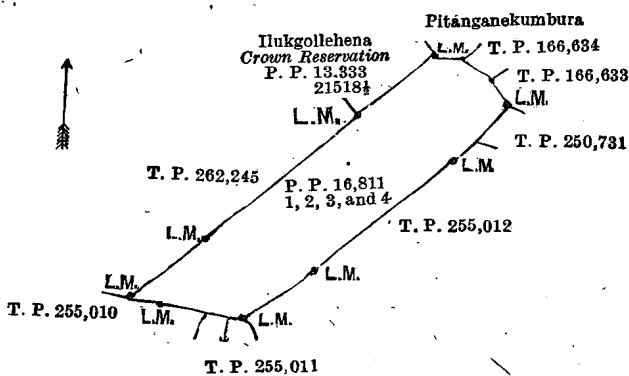
Surveyor-General's Office,
Colombo, April 25, 1919.

Scale of 28 Chains to an Inch.

A. J. WICKWAR,
for Surveyor-General.

Anuradhapura S. O. 11—1919.

and bounded as follows : on the north-east by Pitanganekumbura claimed by Marthelis Appuhami and lands depicted in title plans Nos. 166,634 and 166,633 ; on the south-east by lands depicted in title plans Nos. 250,731 and 255,012 ; on the south-west by lands depicted in title plans Nos. 255,011 and 255,010 ; and on the north-west by land depicted in title plan No. 262,245 and Ilukgollehena, Crown reservation (P. P. 13,333/21,518½).



Surveyor-General's Office,
Colombo, February 14, 1919.

Scale of 4 Chains to an Inch.

C. H. VANCE,
for Surveyor-General.

Colombo Notice No. 7,250.

Notice under "The Waste Lands Ordinances of 1897, 1899, 1900, and 1903."

TAKE notice that unless within three months from May 30, 1919, the persons, if any, who claim any interest in the land hereinafter mentioned appear before the Assistant Government Agent of the Colombo and Negombo Districts of the Western Province, at his office in Colombo, and make claim in person or in writing to the said land or to some interest therein :

Such Assistant Government Agent, in pursuance of the powers in him vested by the said Ordinances, will declare by writing under his hand that the said land, to which no claim has been made, is the property of the Crown.

G. S. WODEMAN,
Assistant Government Agent.

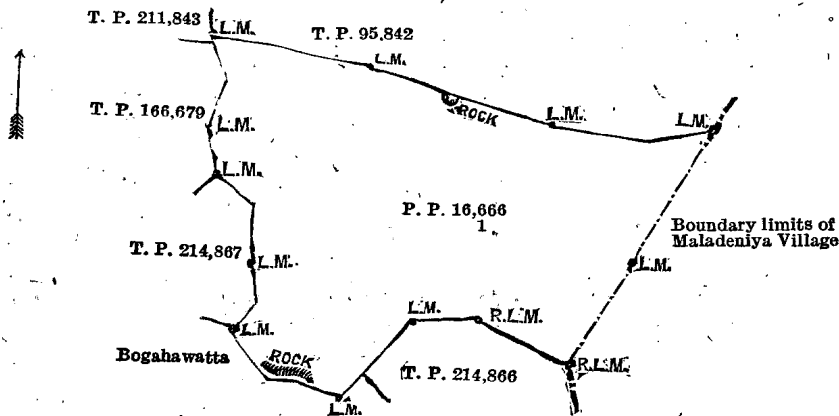
Description of the Land referred to.

The following lot situated in the village of Karawilakumbura, in Yatigaha pattu of Hapitigam korale, in the Negombo District, of the Western Province, as described in the annexed diagram :—

Preliminary plan 16,666.

Lot.	Name of Land.	Extent, A. R. P.
1	Kapukanda	4 2 16

and bounded as follows : on the north by land depicted in title plan No. 95,842 ; on the south-east by the boundary limits of Maladeniya village ; on the south by land depicted in title plan No. 214,866 ; on the south-west by Bogahawatta claimed by S. Carolis and others ; and on the west by lands depicted in title plans Nos. 214,867, 166,679, and 211,843.



Surveyor-General's Office,
Colombo, February 11, 1919.

Scale of 4 Chains to an Inch.

C. H. VINCE,
for Surveyor-General.

Colombo Notice No 7,251.

Notice under "The Waste Lands Ordinances of 1897, 1899, 1900, and 1903."

TAKE notice that unless within three months from May 30, 1919, the persons, if any, who claim any interest in the land hereinafter mentioned appear before the Assistant Government Agent of the Colombo and Negombo Districts of the Western Province, at his office in Colombo, and make claim in person or in writing to the said land or to some interest therein :

Such Assistant Government Agent, in pursuance of the powers in him vested by the said Ordinances, will declare by writing under his hand that the said land, to which no claim has been made, is the property of the Crown.

G. S. WODEMAN,
Assistant Government Agent.

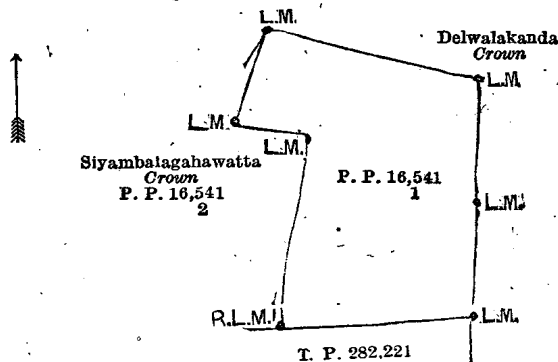
Description of the Land referred to.

The following lot situated in the village of Beddegedara, in Udugaha pattu of Hapitigam korale, in the Negombo District, of the Western Province, as described in the annexed diagram :—

Preliminary plan 16,541.

Lot.	Name of Land.	Extent, A. R. P.
1	Delwalamukalana <i>alias</i> Delwalakanda <i>alias</i> Beddegederakanda	2 0 28

and bounded as follows : on the north and east by Delwalakanda claimed by the Crown, land depicted in title plan No. 282,221 ; and on the west by Siyambalagahawatta claimed by the Crown (P. P. 16,541/2).



Surveyor-General's Office,
Colombo, January 27, 1919.

Scale of 4 Chains to an Inch.

C. H. VINCE,
for Surveyor-General.

Colombo Notice No. 7,252.

Notice under "The Waste Lands Ordinances of 1897, 1899, 1900, and 1903."

TAKE notice that unless within three months from May 30, 1919, the persons, if any, who claim any interest in the lands hereinafter mentioned or in any one or more of such lands appear before the Assistant Government Agent of the Colombo and Negombo Districts, Western Province, and make claim to the said lands or any of them or to some interest therein:

Such Assistant Government Agent, in pursuance of the powers in him vested by the said Ordinances, will declare by writing under his hand that the said lands, or such of them to which no claim has been made, are the property of the Crown.

G. S. WODEMAN,
Assistant Government Agent.

Description of the Lands referred to.

The following lots situated in the village of Bope, in Meda pattuwa of Hewagam korale, in the Colombo District, of the Western Province, as described in the annexed diagram:—

Lot.	Name of Land.	Extent, A. R. P.
1	Habaraliyankanda	4 2 36
2	Do. (reservation for access to Bopekanda trigonometrical station)	0 0 14
3	Do. (reservation for Bopekanda trigonometrical station)	0 1 18
4	Do.	30 0 22
		35 1 10

and bounded as follows: on the north-east by Kahatagahalanda burial ground (P. P. 3,517/7,331), Pelangahawatta claimed by the Crown (P. P. 16,561/7), and Alubogahawatta claimed by B. Karalinahami and others; on the south-east by land depicted in title plan No. 250,080, Habaraliyankanda claimed by the Crown (P. P. 16,561/6), Habaraliyankandawatta claimed by the Crown (P. P. 16,561/5), lands depicted in title plans Nos. 250,237 and 320,814, Delgahawatta claimed by B. W. Pinhami Appu and lands depicted in title plans Nos. 265,152 and 256,918; on the south-west by Delgahawatta claimed by Dona Emma de Silva and land depicted in title plan No. 234,553; and on the north-west by lands depicted in title plans Nos. 300,849 and 300,848.

[For Diagram see page 748.]

FINAL ORDERS.

Hambantota S. O. No. 1,540.

Order under Section 4, Sub-section (1), of "The Waste Lands Ordinances of 1897, 1899, 1900, and 1903."

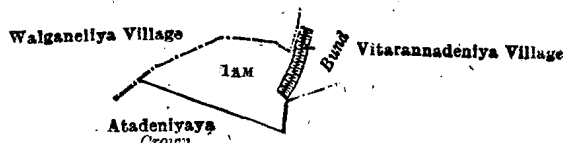
In the matter of the land commonly called or known as Atadenageyaya, situate in the village of Palatuduwa, in the West Giruwa pattu of the Hambantota District, in the Southern Province, and of "The Waste Lands Ordinances of 1897, 1899, 1900, and 1903."

WHEREAS in pursuance of section 1 of the said Ordinances it was duly declared and notified on the 11th day of July, 1913, that if no claim to the land commonly called or known as Atadenageyaya, situate in the village of Palatuduwa, in the West Giruwa pattu of the Hambantota District, in the Southern Province, containing in extent 1 acre 2 roods and 4 perches, and shown as lot 1AM in preliminary plan 317 and in the annexed diagram, was made to Walter Ernest Wait, Special Officer appointed under section 28 of the said Ordinances, within the period of three months from the date specified in the said notice, such land would be declared the property of the Crown, and dealt with on account of the Crown (*vide* Notice No. 4,929):

And whereas Jayasekarage Don Dines of Nalagama, as the trustee of Willaddara pansala, made claim thereto, Maxwell MacLagan Wedderburn, Mungo Tennent Archibald, and Howard Orme Fox, Special Officers appointed under section 28 of the said Ordinances, made due inquiry into such claim, and whereas the said claimant and the said Howard Orme Fox, Special Officer, with the consent of His Excellency the Governor, came to an agreement in writing dated the 23rd day of June, 1916, concerning the said land, under section 4, sub-section (1), of the said Ordinances; whereby it was agreed that the said claimant, as the trustee of Willaddara pansala, should be declared the purchaser of the said land upon payment, on or before the 22nd day of September, 1916, to the Assistant Government Agent at Hambantota, or to the Treasury Officer at Tangalla, or to the Settlement Officer, of a sum of Rupees Twenty-two and Cents Fifty only (Rs. 22 50), as the purchase amount of the said land; and whereas the said amount has been duly paid by the said claimant, he, as the trustee of the said Willaddara pansala, is hereby, in pursuance of the agreement aforementioned, declared to be the purchaser of the said land, as more fully described herein below.

Description of the Land referred to.

The land commonly called or known as Atadenageyaya, situated in the village of Palatuduwa, in the West Giruwa pattu of the Hambantota District, in the Southern Province, containing in extent 1 acre 2 roods and 4 perches, and shown as lot 1AM in preliminary plan 317 and in the annexed diagram; and bounded as follows: on the north by the village limit of Walganeliya; on the east by a bund (the village limit of Vitaranadeniya), Atadeniyaya to be declared the property of the Crown under the Waste Lands Ordinances; on the south by Atadeniyaya to be declared the property of the Crown under the Waste Lands Ordinances; on the west by the village limit of Walganeliya.



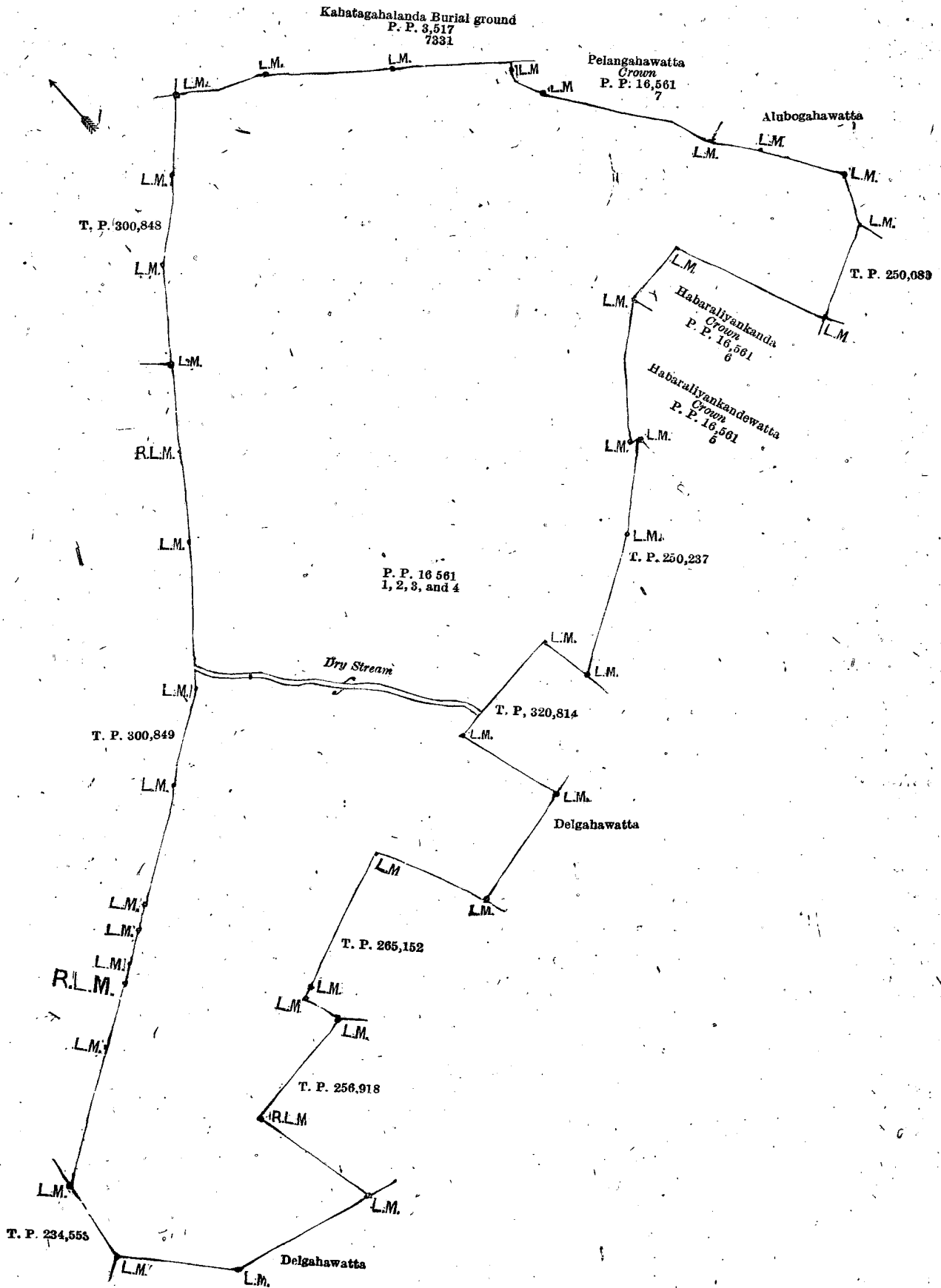
Surveyor-General's Office,
Colombo, March 14, 1919.

Scale of 8 Chains to an Inch.

April 12, 1919.

A. L. CROSSMAN,
Special Officer.

A. J. WICKWAR,
for Surveyor-General.



Hambantota S. O. No. 1,541.

Order under Section 2 of "The Waste Lands Ordinances of 1897, 1899, 1900, and 1903,"
declaring Lands to be Crown Property.

In the matter of the lands commonly called or known as Talahenyaya (road reservation), path from Palatuduwa to Pattiypola, &c., situate in the village of Palatuduwa, in the West Giruwa pattu of the Hambantota District, in the Southern Province, and of "The Waste Lands Ordinances of 1897, 1899, 1900, and 1903."

THE notice required by section 1 of "The Waste Lands Ordinances of 1897, 1899, 1900, and 1903," having been duly published in manner prescribed by that section in respect of the above-named lands (*vide* Notice No. 4,929), and no claim having been made to the said lands or to any interest therein within the period of three months from the date specified in the said notice, I, Arnold Langdon Crossman, Special Officer appointed under section 28 of the said Ordinances, under and by virtue of the powers vested in me in that behalf by section 2 of the said Ordinances, do hereby on this 12th day of April, 1919, order and declare that the said lands, as more fully described herein below, situate in the village of Palatuduwa, in the West Giruwa pattu of the Hambantota District, in the Southern Province, and shown as lots 1F, 31½, 9, 11, 12, 32A, 32B, 32½, 64A, 75, 40D, 54½, 54½, and 58½ in preliminary plan 317 and in the annexed diagrams, and containing in extent 9 acres 1 rood and 32 perches, are the property of the Crown.

Description of the Lands referred to.

The following lots situated in the village of Palatuduwa, in the West Giruwa pattu of the Hambantota District, in the Southern Province, as described in the annexed diagrams:—

I.—Preliminary plan 317.			
Lot.	Name of Land.	Extent, A. R. P.	
1F	Talahenyaya (road reservation)	0	0 20
31½	Path from Palatuduwa to Pattiypola	1	1 9
		1° 1 29	

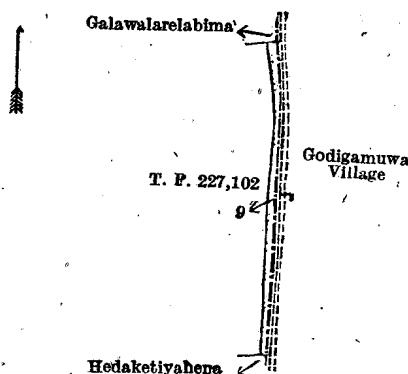
and bounded as follows: on the north by Parichchalwalayaya (private), the village limit of Vitaranadeniya; on the east by Parichchalwalayaya (private), Talahenwekadeyaya to be declared the property of the Crown under the Waste Lands Ordinances, Talahenyaya sold by the Crown (T. P. 296,601), Hedaketiyaya *alias* Kongahahena to be declared the property of the Crown under the Waste Lands Ordinances, part of Kongahahena (road reservation) to be declared the property of the Crown under the Waste Lands Ordinances, Ambagahawatta sold by the Crown (T. P. 300,276), Hedaketiyaya *alias* Kongahahena to be declared the property of the Crown under the Waste Lands Ordinances, Kadurugaswekada (tank and bund) to be declared the property of the Crown under the Waste Lands Ordinances; on the south by part of Julgasyaya (road reservation) to be declared the property of the Crown under the Waste Lands Ordinances, Delgahawatta sold by the Crown, Mahapinwewa (tank) to be declared the property of Polommaruwa Piyaratana Terunnanse on behalf of Polommaruwa Wanawasa Kuda vihare under the Waste Lands Ordinances, Pransewattapara from Marakolliya to Weeraketiya road to be declared the property of the Crown under the Waste Lands Ordinances; on the west by Mahapinwewayaya sold by the Crown (T. P. 296,824), Kadurugahahenekebella claimed by the Crown and Polommaruwa Wanawasa Kuda vihare, Kadurugaswekada (tank and bund) to be declared the property of the Crown under the Waste Lands Ordinances, Abaran-padinchiwatta claimed by Juana Henedige Abaran, part of Kongahahena (road reservation) to be declared the property of the Crown under the Waste Lands Ordinances, Siyambalagahawatta to be declared the property of the Crown under the Waste Lands Ordinances, Karagahadeniya *alias* Hedaketiyawala to be declared the property of the Crown under the Waste Lands Ordinances, Hedaketiyaya to be declared the property of the Crown under the Waste Lands Ordinances, Udatahahenyaya (road reservation) to be declared the property of the Crown under the Waste Lands Ordinances, Talahenwekadeyaya to be declared the property of the Crown under the Waste Lands Ordinances, Waljambughahahena (part of Morayaya) (road reservation) to be declared the property of the Crown under the Waste Lands Ordinances, Parichchalwalayaya (private).

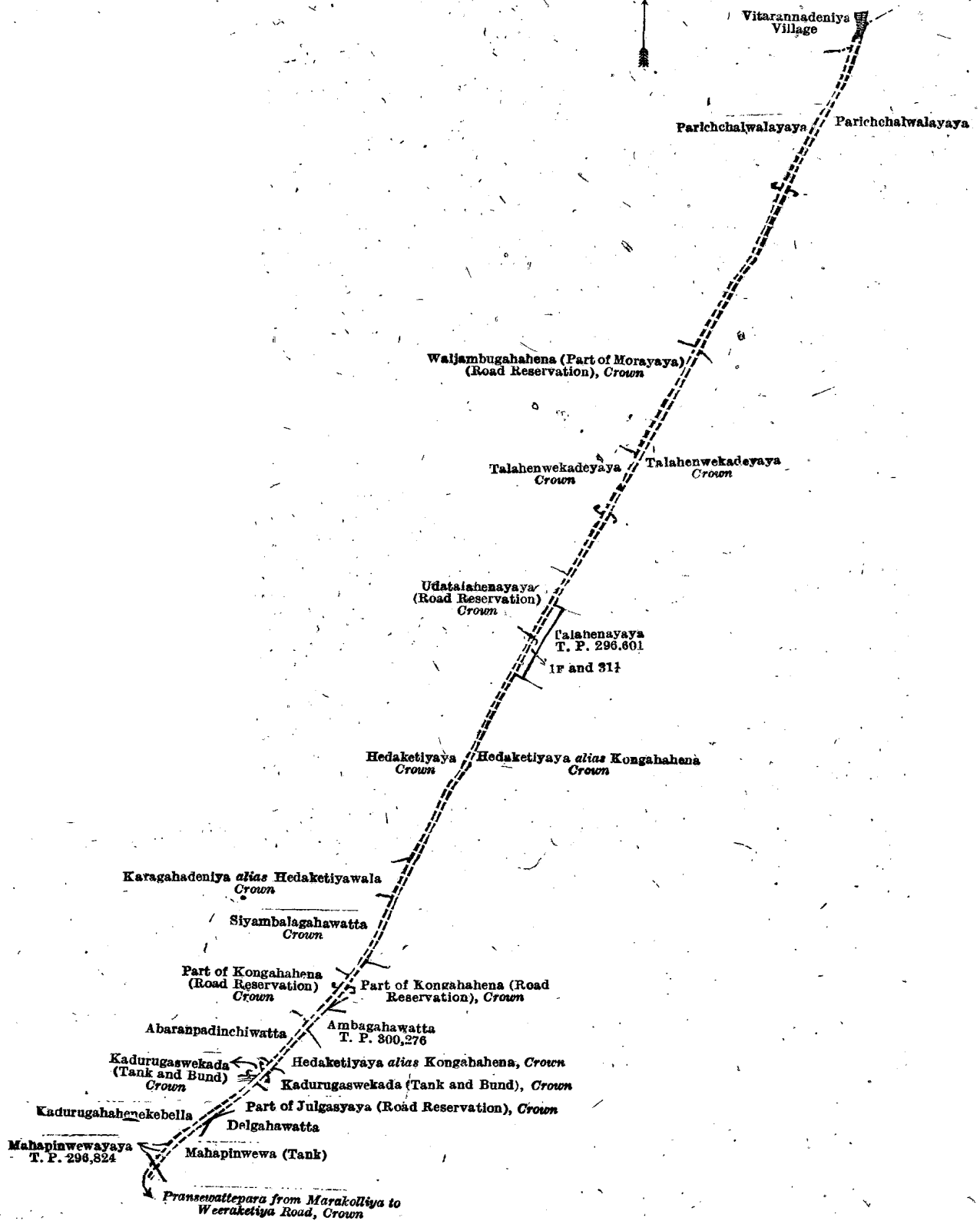
[For Diagram see page 750.]

II.—Preliminary plan 317.

Lot.	Name of Land.	Extent, A. R. P.
9	Aliyawetunayayakebella (road reservation)	0 2 14

and bounded as follows: on the north by Galawalarelabima (private); on the east by the village limit of Godigamuwa; on the south by Hedaketiyahena (private); on the west by T. P. 227,102.





Surveyor-General's Office,
Colombo, March 14, 1919.

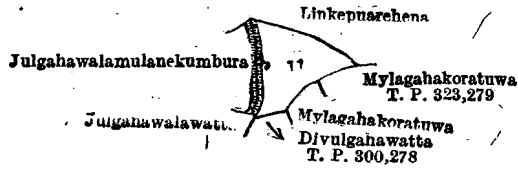
Scale of 8 Chains to an Inch.

A. J. WICKWAR,
for Surveyor-General.

III.—Preliminary plan 317.

Lot.	Name of Land.	Extent, A. B. F.
11	Julgahawalewewa (tank and bund)	1 0 2

and bounded as follows: on the north by Linkepuarehena (private); on the east by Mylagahakoratuwa granted at half-improved value (T.P. 323,279); on the south by Mylagahakoratuwa granted at half-improved value, Divulgahawatta granted at half-improved value (T. P. 300,278); on the west by Julgahawalawatta claimed by Don Bastian de Silva Matanga weera and others, Julgahawalamulane kumbura claimed by Don Cornelis Abeydeera and others.



Surveyor-General's Office,
Colombo, March 14, 1919.

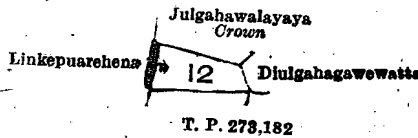
Scale of 8 Chains to an Inch.

A. J. WICKWAR,
for Surveyor-General.

IV.—Preliminary plan 317.

Lot.	Name of Land.	Extent, A. R. P.
12	Udajulgahawalawewa (tank and bund)	0 2 17

and bounded as follows: on the north by Julgahawalayaya to be declared the property of the Crown under the Waste Lands Ordinances; on the east by Diulgahagawewatta sold by the Crown; on the south by T. P. 273,182; on the west by Linkepuarehena (private).



Surveyor-General's Office,
Colombo, March 14, 1919.

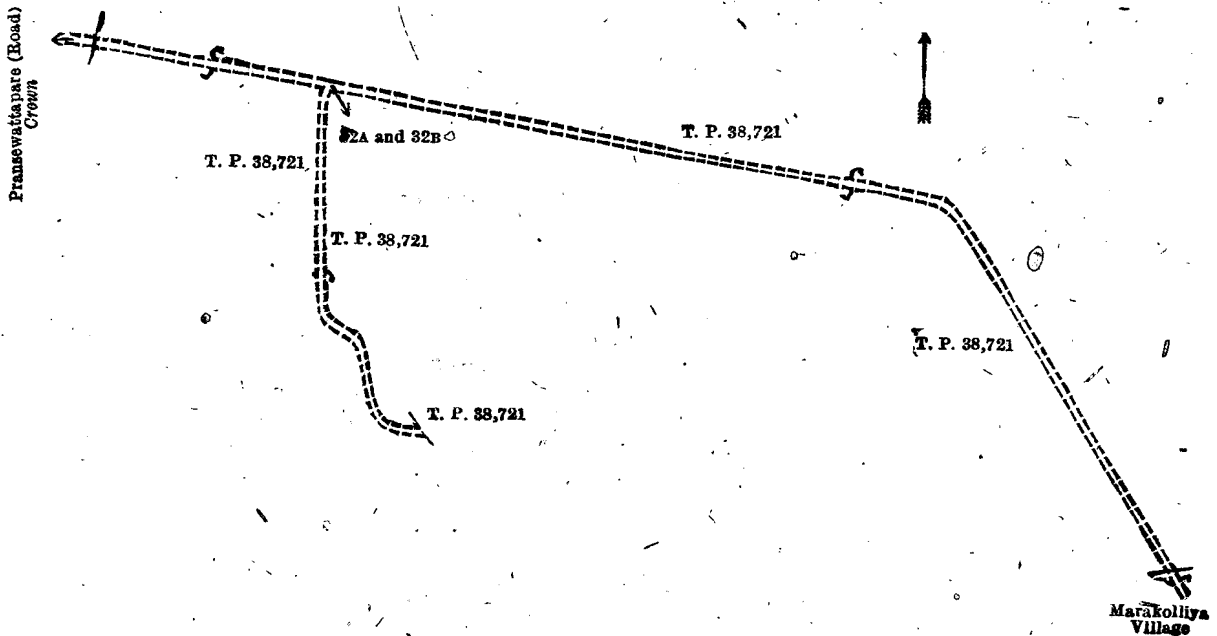
Scale of 8 Chains to an Inch.

A. J. WICKWAR,
for Surveyor-General.

V.—Preliminary plan 317.

Lot.	Name of Land.	Extent, A. R. P.
32A	Pransewattepara (road from Marakolliya to Weeraketiya)	1 1 39
32B	Tuduwatagawapara	0 1 11
		1 3 10

and bounded as follows: on the north and east by T. P. 38,721; on the south by the village limit of Marakolliya, T. P. 38,721; on the west by Pransewattapara (road) to be declared the property of the Crown under the Waste Lands Ordinances.



Surveyor-General's Office,
Colombo, March 14, 1919.

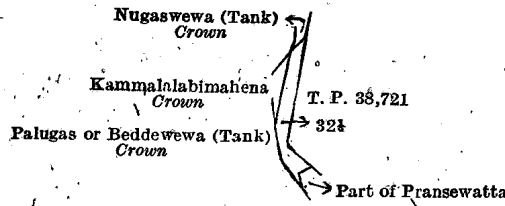
Scale of 8 Chains to an Inch.

A. J. WICKWAR,
for Surveyor-General.

VI.—Preliminary plan 317.

Lot.	Name of Land.	Extent, A. R. P.
32½	Kammalalabimahena	0 1 2

and bounded as follows: on the north by Nugaswewa (tank) to be declared the property of the Crown under the Waste Lands Ordinances; on the east by T. P. 38,721; on the south by part of Pransewatta claimed by Don Costan de Silva Matangaweera, Palugas or Beddewewa (tank) declared to be the property of the Crown under the Waste Lands Ordinances; on the west by Palugas or Beddewewa (tank) declared to be the property of the Crown under Waste Lands Ordinances, Kammalalabimahena declared to be the property of the Crown under the Waste Lands Ordinances.



Surveyor-General's Office,
Colombo, March 14, 1919.

Scale of 4 Chains to an Inch.

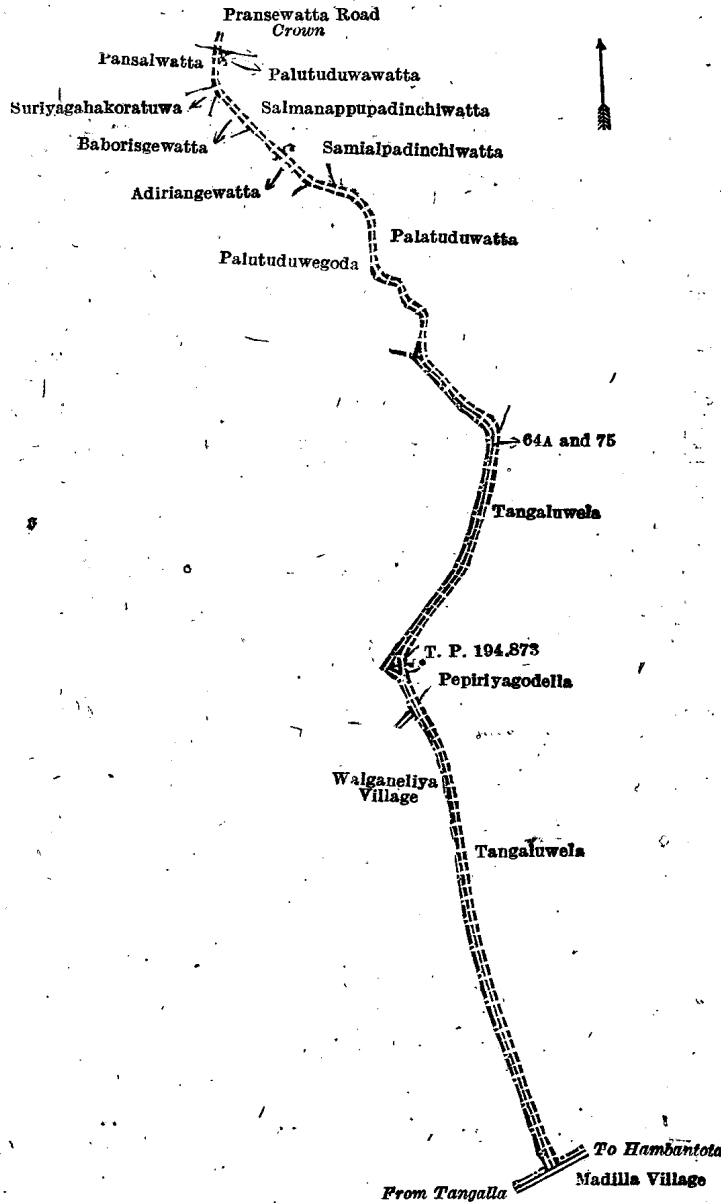
A. J. WICKWAR,
for Surveyor-General.

Lot.	Name of Land.
64A	Mahapinlabima
75	Gansabhawa road

VII.—Preliminary plan 317.

Extent, A. R. P.
0 0 1
2 1 34
<u>2 1 35</u>

and bounded as follows: on the north by Pransewatta road to be declared the property of the Crown under the Waste Lands Ordinances; on the east by Palutuduawatta claimed by Jayasekeraliyanapatabendige Nonis Appu and others, Salmanappupadinchiwatta (private), Samialpadinchiwatta claimed by Moratuliyanapatabendige Samial Appu and others, Palatuduwatta claimed by D. C. Matangawira and others, Tangaluwela claimed by D. A. D. Wickramasingha and others, T. P. 194,873, Pepiriyagodella claimed by Sadiris Weeraratna, Notary of Tangalla, Tangaluwela claimed by D. A. D. Wickramasingha and others; on the south by the village limit of Medilla (road from Hambantota to Tangalla); on the west by the village limit of Walganeliya, Palutuduwegoda claimed by Charles de Silva Matangaweera, Adiriangewatta claimed by Kodippilapatabendige Adirian and others, Beborisgewatta (private), Suriyagahakoratuwa claimed by Don Bastian de Silva Matangaweera and others, Pansalwatta claimed by Jayasumanarama Vihare Pansala.



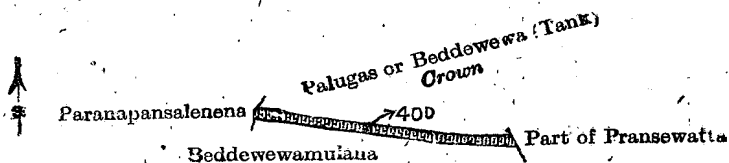
Surveyor-General's Office,
Colombo, March 14, 1919.

Scale of 16 Chains to an Inch.

A. J. WICKWAR,
for Surveyor-General.

Lot.	Name of Land.	VIII.—Preliminary plan 317.	Extent, A. B. P.
40D	Palugas or Beddewewa (bund)		0 1 1

and bounded as follows : on the north by Palugas or Beddewewa (tank) declared to be the property of the Crown under the Waste Lands Ordinances ; on the east by part of Pransewatta claimed by Don Costan de Silva Matangaweera ; on the south by Beddewewamulana claimed by Don Costan de Silva Matangaweera ; on the west by Paranapansalehena claimed by the Naurunne Pansala.



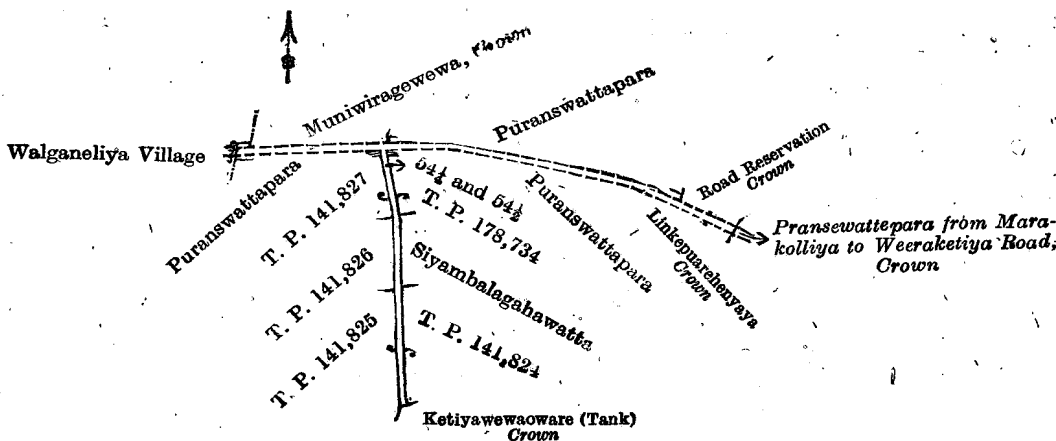
Surveyor-General's Office,
Colombo, March 19, 1913.

Scale of 8 Chains to an Inch.

A. H. G. DAWSON,
for Surveyor-General.

Lot.	Name of Land.	IX.—Preliminary plan 317.	Extent, A. B. P.
54½	Kitawewewatagawapara (footpath)		0 0 27
54½	Puranswattapara (road)		0 2 14
			0 3 1

and bounded as follows : on the north by Muniweeragewewa declared to be the property of the Crown under the Waste Lands Ordinances, Puranswattapara (private), road reservation to be declared the property of the Crown under the Waste Lands Ordinances ; on the east by Pransewattapara from Marakolliya to Weeraketiya road to be declared the property of the Crown under the Waste Lands Ordinances ; on the south by Linkepuarehenyaya to be declared the property of the Crown under the Waste Lands Ordinances, Puranswattapara (private), T. P. 178,734, Siyambalagahawatta claimed by Wijesekara Arachchige Matheshanay and others, T. P. 141,824, Ketiyaewewaoware (tank) declared to be the property of the Crown under the Waste Lands Ordinances, T. Ps. 141,825, 141,826, 141,827, Puranswattapara (private) ; on the west by the village limit of Walganeliya.



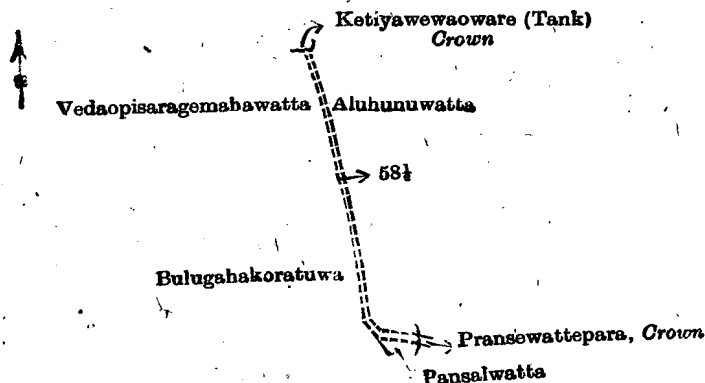
Surveyor-General's Office,
Colombo, March 19, 1913.

Scale of 8 Chains to an Inch.

A. H. G. DAWSON,
for Surveyor-General.

Lot.	Name of Land.	X.—Preliminary plan 317.	Extent, A. B. P.
58½	Kitariwewatagawapara (road)		0 1 1

and bounded as follows : on the north by Ketiyaewewaoware tank) declared to be the property of the Crown under the Waste Lands Ordinances ; on the east by Aluhunuwatta claimed by Suriyapatabendige Arnolis, Joseph Jayawarnagewatta claimed by Joseph Jayawarna, Pransewattapara to be declared the property of the Crown under the Waste Lands Ordinances ; on the south by Pansalwatta claimed by Jayasumanarama Vihare ; on the west by Bulugahakoratuwa claimed by Jayawarnapatabendige Juanis Appu, Veda Opisaragemahawatta claimed by Wijeweera Davit and others.



Surveyor-General's Office,
Colombo, March 19, 1913.

Scale of 8 Chains to an Inch.

A. H. G. DAWSON,
for Surveyor-General.

April 12, 1919.

A. L. CROSSMAN,
Special Officer.

Mannar S. O. No. 27.

Order under Section 4, Sub-section (1), of "The Waste Lands Ordinances of 1897, 1899, 1900, and 1903," admitting Lands to be Private Property.

In the matter of the lands commonly called or known as Noyamandutharavai and Noyamanduveli (open land), situate in the village of Thotakadu, in the Eastern division of the Mannar island of the Mannar District, in the Northern Province, and of "The Waste Lands Ordinances of 1897, 1899, 1900, and 1903."

WHEREAS in pursuance of section 1 of the said Ordinances it was duly notified on the 5th day of April, 1917, that if no claim to the lands commonly called or known as Noyamandutharavai and Noyamanduveli (open land), situate in the village of Thotakadu, in the Eastern division of the Mannar island of the Mannar District, in the Northern Province, containing in extent 45 acres 1 rood and 1 perch, and shown as lots 26 and 27 in preliminary plan 3,710 and in the annexed diagram, was made to John Murray Davies, Special Officer appointed under section 28 of the said Ordinances, within the period of three months from the date specified in such notice, such lands would be declared the property of the Crown, and dealt with on account of the Crown (*vide* Notice No. 6,290):

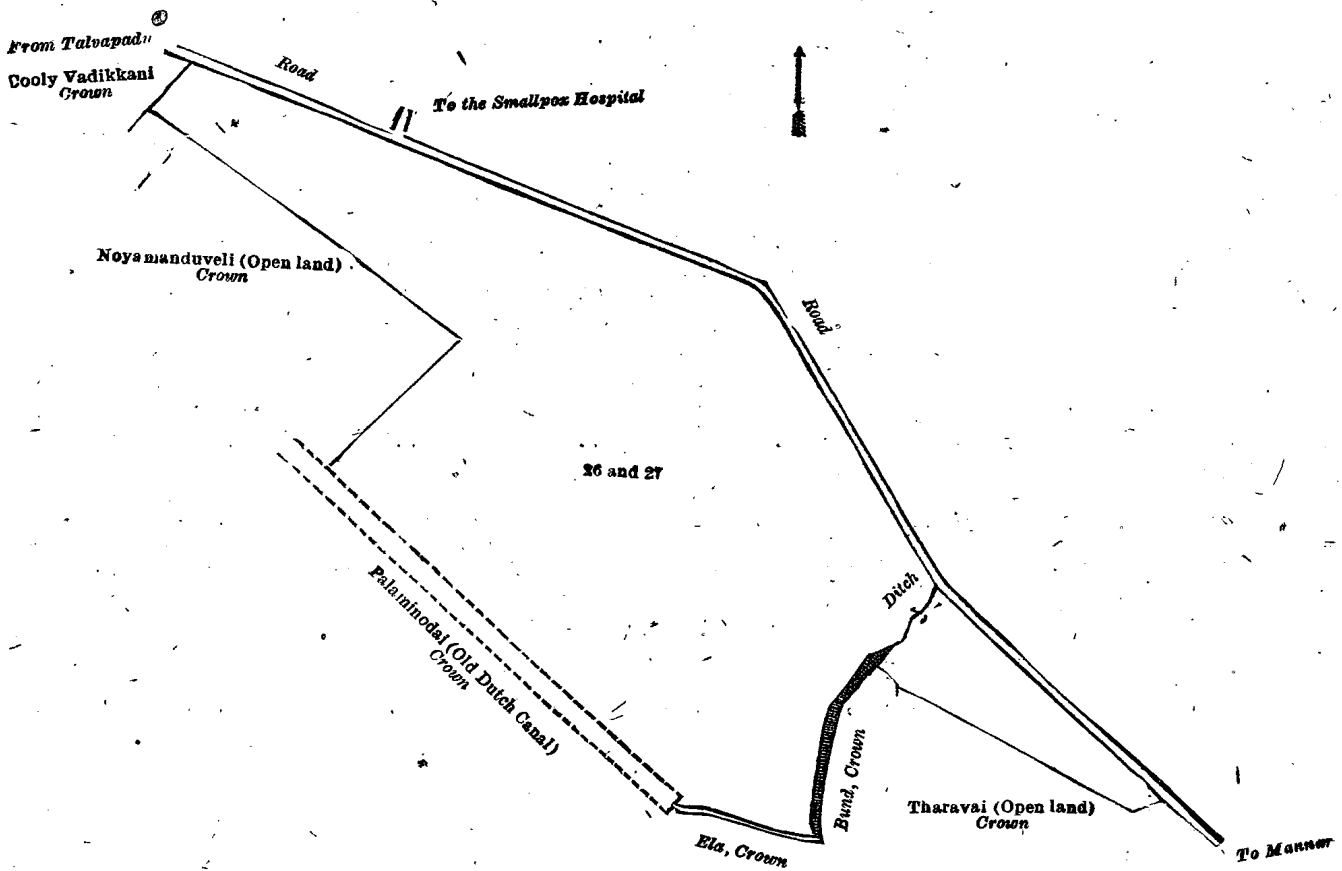
And whereas (1) Seemampillai Mudaliyar Muttutamby, (2) ditto Anartham, and (3) Epolonia Annamuttu made claim thereto, and I, John Murray Davies, the aforesaid Special Officer, made due inquiry into such claim, I, with the consent of His Excellency the Governor, do hereby admit the claim of the said claimants to the said lands, as more fully described herein below, under section 4, sub-section (1), of the said Ordinances.

Description of the Lands referred to.

The following lots situated in the village of Thotakadu, in the Eastern division of the Mannar island of the Mannar District, in the Northern Province, as described in the annexed diagram:—

Lot.	Name of Land.	Preliminary plan 3,710.	Extent, A. R. P.
26	Noyamandutharavai	3 1 13
27	Noyamanduveli (open land)	41 3 28
(Exclusive of the ditch passing through the land.)			45 1 1

and bounded as follows: on the north by the road from Thalvapadu to Mannar; on the east by the road from Thalvapadu to Mannar; on the south by Tharavai (open land) declared to be the property of the Crown under the Waste Lands Ordinances, bund declared to be the property of the Crown under the Waste Lands Ordinances, ela declared to be the property of the Crown under the Waste Lands Ordinances; or the west by Palaminodai (old Dutch canal) declared the property of the Crown under the Waste Lands Ordinances, Noyamanduveli (open land) to be declared the property of the Crown under the Waste Lands Ordinances, Cooly Vadikkani declared the property of the Crown under the Waste Lands Ordinances.



Surveyor-General's Office,
Colombo, January 6, 1919.

Scale of 8 Chains to an Inch.

C. R. LUNDIE,
for Surveyor-General.

March 17, 1919.

J. M. DAVIES,
Special Officer.

Mannar S. O. No. 28.

Order under Section 2 of "The Waste Lands Ordinances of 1897, 1899, 1900, and 1903,"
declaring Lands to be Crown Property.

In the matter of the lands commonly called or known as Kudinilakkani, Kudinilakkani (reservation for road), &c., situate in the village of Panankattikottu division, of Mannar town of Mannar East, in Mannar island of the Mannar District, in the Northern Province, and of "The Waste Lands Ordinances of 1897, 1899, 1900, and 1903."

THE notice required by section 1 of "The Waste Lands Ordinances of 1897, 1899, 1900, and 1903," having been duly published in manner prescribed by that section in respect of the above-named lands (*vide* Notice No. 6,511), and no claim having been made to the said lands or to any interest therein within the period of three months from the date specified in the said notice, I, John Murray Davies, Special Officer appointed under section 28 of the said Ordinances, under and by virtue of the powers vested in me in that behalf by section 2 of the said Ordinances, do hereby on this 15th day of March, 1919, order and declare that the said lands, as more fully described herein below, situate in the village of Panankattikottu division, of the Mannar town of Mannar East of the Mannar island of the Mannar District, in the Northern Province, and shown as lots 1, 1B, 1C, 1D, 1E, 1F, 1H, 1½, 5, 5C, 12B, 19, 20, 20½, 21, 21½, 22, 23, 24, 27A, 37, 37C, 37E, 45, 28A, 47, 48, 48½, 68, 68½, 69, 78, 80, 83½, 85, 91, 97, 101, 102, 102½, 103, and 104 in plan of Panankattikottu division, Mannar town survey, and in the annexed diagram, and containing in extent 11 acres 3 roods and 4.74 perches, are the property of the Crown.

Description of the Lands referred to.

The following lots situated in Panankattikottu division, of Mannar town of Mannar East, in Mannar island of Mannar District, in the Northern Province, as described in the annexed diagrams:—

I.—Plan of Panankattikottu division, Mannar town survey.

Lot.	Name of Land.	Extent, A. R. P.	Lot.	Name of Land.	Extent, A. R. P.
1	Kudinilakkani	0 2 14.62	45	Drain reservation	0 0 4.21
1B	Do.	0 1 39.29	28A	—	0 0 0.04
1C	Do.	0 1 0.05	47	Road reservation	0 0 4.03
1D	Do.	0 0 20.29	48	St. Sebastian's road	0 3 20.50
1E	Do.	0 1 21.76	48½	Road reservation	0 0 5.97
1H	Do. (reservation for road)	0 2 30.12	68	Reservation for road	0 0 14.63
1½	Drain reservation	0 0 2.03	68½	Drain reservation	0 0 5.76
5	Lanes	0 0 5.89	69	St. Sebastian kovilkani	0 2 9.61
5C	Lane	0 0 0.13	78	Velinilam	0 0 8.21
12B	Do.	0 0 1.84	80	Lanes	0 0 1.97
19	Panankattikottu road	0 0 33.75	83½	Lane	0 0 5.87
20	Road reservation	0 0 29.31	85	Do.	0 0 4.27
20½	Portion of road from South Bar	0 1 7.09	91	Lanes	0 0 9.56
21	Makkilaarkundu (tank and drains)	0 2 19.31	97	Lane	0 0 18.96
21½	Drain reservation	0 0 1.87	101	Abandoned Roman Catholic cemetery	3 2 31.18
22	Road reservation	0 0 22.67	102	Panankattikotuveli	0 2 16.90
23	Do.	0 0 29.12	102½	Road reservation	0 0 6.90
24	Reservation for road	0 1 19.59	103	Kudinilakkani	0 0 25.82
27A	—	0 0 0.10	104	Coast road	0 2 5.18
37	Lanes	0 0 15.50			
37C	Lane	0 0 9.87			
37E	Do.	0 0 0.97			
					11 3 4.74

and bounded as follows: on the north by Sinnakadai division; on the east by Pettah division, Grand Bazaar division; on the south by Grand Bazaar division, Tharavai (open land) belonging to the Crown; on the west by Tharavai (open land) belonging to the Crown.

NOTE.—The following lots lying within the above boundaries are excluded from this part of the order, and their aggregate acreage of 10 acres and 6.93 perches is not included in the acreage of 11 acres 3 roods and 4.74 perches given above:—

Plan of Panankattikottu division, Mannar town survey.

Lot.	Name of Land.	Extent, A. R. P.	Lot.	Name of Land.	Extent, A. R. P.
A 1A	Kudinilakkani	1 0 24.46	A 12	Lane	0 0 4.52
A 1E	Do.	0 0 30.37	A 12A	Part of T. P. 149,812	0 0 1.10
A 1G	Do.	0 0 6.75	A 13	House and compound	0 0 18.09
A 1I	Do. (part of T. P. 149,301)	0 0 0.57	A 14	Do.	0 0 11.12
A 2	T. P. 194,149	0 0 14.75	A 15	Do.	0 0 9.93
A 2A	Kudinilakkani	0 0 5	A 16	Compound	0 0 5.34
A 3	Compound	0 0 13.54	A 17	House and compound	0 0 5.96
A 3A	Do.	0 0 2.08	A 18	Do.	0 0 4.56
A 4	House and compound	0 0 13.87	A 25	Do.	0 0 7.12
A 5A	—	0 0 1.21	A 26	Do.	0 0 20.49
A 5B	—	0 0 5.70	A 27	Compound	0 0 3.99
A 6	House and compound (T. P. 211,688)	0 0 11.24	A 28	House and compound	0 0 11.36
A 6A	—	0 0 1.25	A 29	Do.	0 0 4.34
A 7	House and compound (T. P. 211,683)	0 0 9.85	A 30	Compound	0 0 2.06
A 7A	—	0 0 0.65	A 31	Do.	0 0 2.21
A 7B	—	0 0 1.18	A 32	House and compound	0 0 6.96
A 8	T. P. 211,688 (part of)	0 0 6.69	A 32A	—	0 0 0.16
A 8A	Kudinilakkani	0 0 4.87	A 33	House and compound (parts of T. Ps. 125,473, 125,472)	0 0 8.96
A 9	Part of T. P. 211,688	0 0 5.71	A 34	House and compound	0 0 10.25
A 9A	Kudinilakkani	0 0 6.37	A 34½	Do.	0 0 6.78
A 10	T. Ps. 149,812 and 211,805	0 0 4.33	A 35	Do.	0 0 7.37
A 10A	—	0 0 2.55	A 37D	Parts of T. Ps. 125,472, 125,473, 126,681	0 0 2.72
A 10B	—	0 0 7.40	A 36	House and compound (part of T. P. 125,472)	0 0 8.06
A 11	House and compound	0 0 22.37			

Lot.	Name of Land.	Extent, A. R. P.	Lot.	Name of Land.	Extent, A. R. P.
A 37A ..	Part of T. P. 211,804	0 0 0.75	A 64 ..	House and compound (part of T. P. 149,793)	0 0 5.03
A 37B ..	Part of T. P. 125,471	0 0 0.74	A 65 ..	Do.	0 0 4.93
A 38 ..	House and compound (T. P. 125,471)	0 0 7.72	A 66 ..	Do.	0 0 10.09
A 38A ..	—	0 0 0.46	A 67 ..	Open land	0 0 6.47
A 38B ..	—	0 0 6.03	A 68A ..	Part of T. P. 149,773	0 0 2.27
A 39 ..	Compound (T. P. 125,471)	0 0 0.87	A 70 ..	House and compound	0 0 7.93
A 39½ ..	House and compound	0 0 11.59	A 71 ..	Do.	0 0 4.53
A 40 ..	T. P. 211,804	0 0 8.70	A 72 ..	Do.	0 0 4.56
A 40A ..	—	0 0 13.92	A 73 ..	Do.	0 0 5.81
A 40½ ..	House and compound	0 0 8.27	A 74 ..	Do.	0 0 7.53
A 41 ..	T. P. 125,472	0 0 9.87	A 75 ..	Do.	0 0 8.62
A 41A ..	—	0 0 4.36	A 76 ..	Do.	0 0 5.15
A 42 ..	Compound (T. Ps. 125,473, 126,681)	0 0 6.52	A 77 ..	Do.	0 0 9.09
A 43 ..	House and compound (do.)	0 0 4.45	A 79 ..	Do.	0 0 15.81
A 43A ..	—	0 0 3.45	A 81 ..	Do.	0 0 7
A 44 ..	House and compound (T. Ps. 125,473, 126,681)	0 0 3.29	A 82 ..	Do.	0 0 7.50
A 44A ..	—	0 0 5.19	A 83 ..	Do.	0 0 8.84
A 44B ..	—	0 0 0.17	A 84 ..	Do.	0 0 27.37
A 44½ ..	House and compound (T. Ps. 125,473, 126,681)	0 0 4.83	A 86 ..	Open land	0 0 17.65
A 44½A ..	—	0 0 2.41	A 87 ..	House and compound	0 0 20.71
A 46 ..	Road reservation (part of T. P. 126,681)	0 0 13.59	A 88 ..	Do.	0 0 6.93
A 49 ..	Lane (part of T. P. 149,773)	0 0 2.53	A 89 ..	Compound	0 0 11.74
A 50 ..	House and compound (T. P. 149,773)	0 0 30.71	A 90 ..	House and compound	0 0 7.49
A 51 ..	Do.	0 0 12.74	A 92 ..	Do.	0 0 7.27
A 52 ..	Do.	0 0 11.40	A 93 ..	Bare land	0 1 11.84
A 53 ..	Do.	0 0 13.09	A 94 ..	House and compound	0 0 11.78
A 54 ..	Do.	0 0 12.06	A 95 ..	Do.	0 0 19.81
A 55 ..	Do.	0 0 14.90	A 96 ..	Bare land	0 0 19.62
A 56 ..	Do.	0 0 7.71	A 98 ..	T. P. 140,301	0 2 27.42
A 57 ..	Do.	0 0 8.81	A 98A ..	—	0 0 6.38
A 58 ..	Do.	0 0 8.68	A 98B ..	—	0 0 0.13
A 59 ..	T. P. 149,793	0 0 17.30	A 99 ..	T. P. 140,301	0 1 12.79
A 60 ..	Do.	0 1 17.18	A 99A ..	—	0 0 1.48
A 61 ..	House and compound	0 0 7.05	A 100 ..	St. Sebastian Church and premises (part of T. P. 140,301)	1 1 28.96
A 62 ..	House and compound (part of T. P. 149,793)	0 0 9.31	A 103A ..	Part of T. P. 140,301	0 0 1
A 63 ..	Do.	0 0 22.09	A 103B ..	Do.	0 0 0.74
			A 68A ..	Part of T. P. 149,793	0 0 1.62
			A 68B ..	Part of T. P. 149,773	0 0 3.25
			A 68C ..	Open land	0 0 0.84
					10 0 6.93

[For Diagram see page 757.]

Kurunegala S. O. No. 2,555.

Order under Section 2 of "The Waste Lands Ordinances of 1897, 1899, 1900, and 1903," declaring Lands to be Crown Property.

In the matter of the lands commonly called or known as footpath, part of Gurugoda-ela, &c., situate in the village of Baladora-Gurugoda, in the Baladora korale of the Dewamedhi hatpattu of the Kurunegala District, in the North-Western Province, and of "The Waste Lands Ordinances of 1897, 1899, 1900, and 1903."

THE notice required by section 1 of "The Waste Lands Ordinances of 1897, 1899, 1900, and 1903," having been duly published in manner prescribed by that section in respect of the above-named lands (*vide* Notice No. 6,260), and no claim having been made to the said lands or to any interest therein within the period of three months from the date specified in the said notice, I, John Murray Davies, Special Officer appointed under section 28 of the said Ordinances, under and by virtue of the powers vested in me in that behalf by section 2 of the said Ordinances, do hereby on this 30th day of January, 1919, order and declare that the said lands, as more fully described herein below, situate in the village of Baladora-Gurugoda, in the Baladora korale of the Dewamedhi hatpattu of the Kurunegala District, in the North-Western Province, and shown as lots 8, 13, 17, 18, 20, 21, 22, and 24 in preliminary plan 1,668 and in the annexed diagrams, and containing in extent about 6 acres and 12 perches, are the property of the Crown.

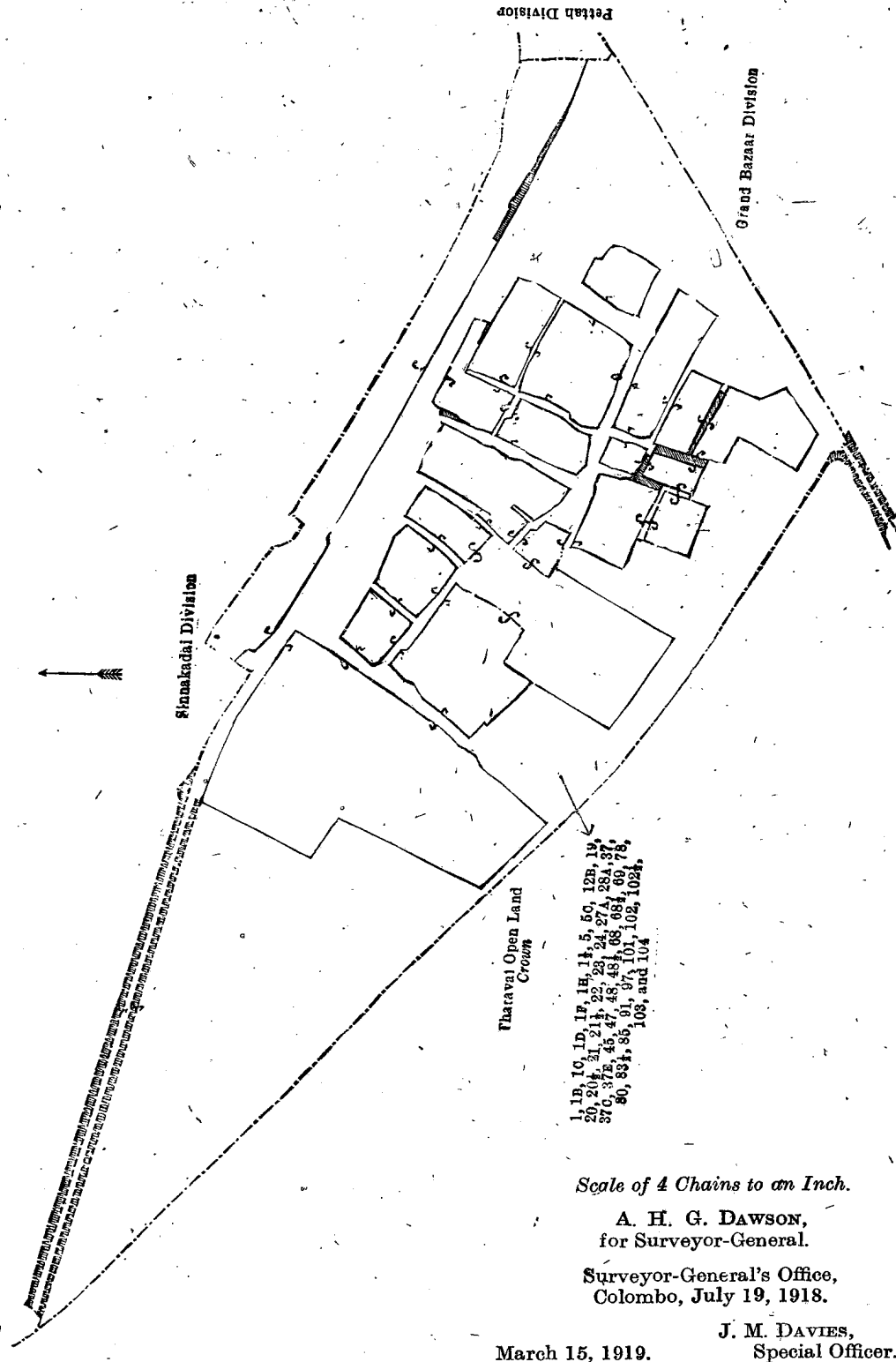
Description of the Lands referred to.

The following lots situated in the village of Baladora-Gurugoda, in the Baladora korale of the Dewamedhi hatpattu of the Kurunegala District, in the North-Western Province, as described in the annexed diagrams:—

I.—Preliminary plan 1,668.

Lot.	Name of Land.	Extent, A. R. P.
8 ..	Footpath	0 0 10

and bounded as follows: on the north by footpath to be declared the property of the Crown under the Waste Lands Ordinances; on the east by Puhuwalapitiyahena to be declared the property of Baladora Dissanayaka Mudiyanseelage Pinhamy under the Waste Lands Ordinances, Puhuwalapitiyahena to be declared the property of the Crown under the Waste Lands



Scale of 4 Chains to an Inch.

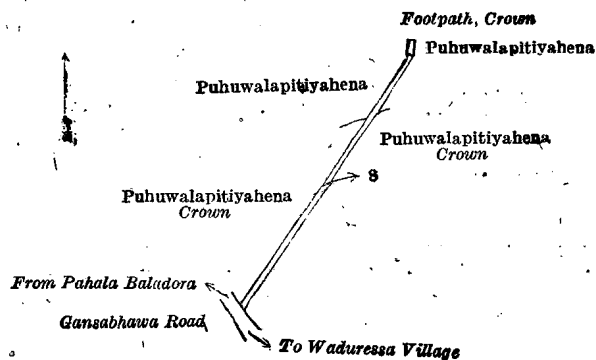
A. H. G. DAWSON,
for Surveyor-General.

Surveyor-General's Office,
Colombo, July 19, 1918.

J. M. DAVIES,
Special Officer.

March 15, 1919.

Ordinances ; on the south by the Gansabhawa road from Waduressa to Pahala Baladora ; on the west by Puhuwalapitiyahena to be declared the property of the Crown under the Waste Lands Ordinances, Puhuwalapitiyahena to be declared the property of Baladora Dissanavaka Mudiyansele Pinhamy under the Waste Lands Ordinances.



Scale of 4 Chains to an Inch.

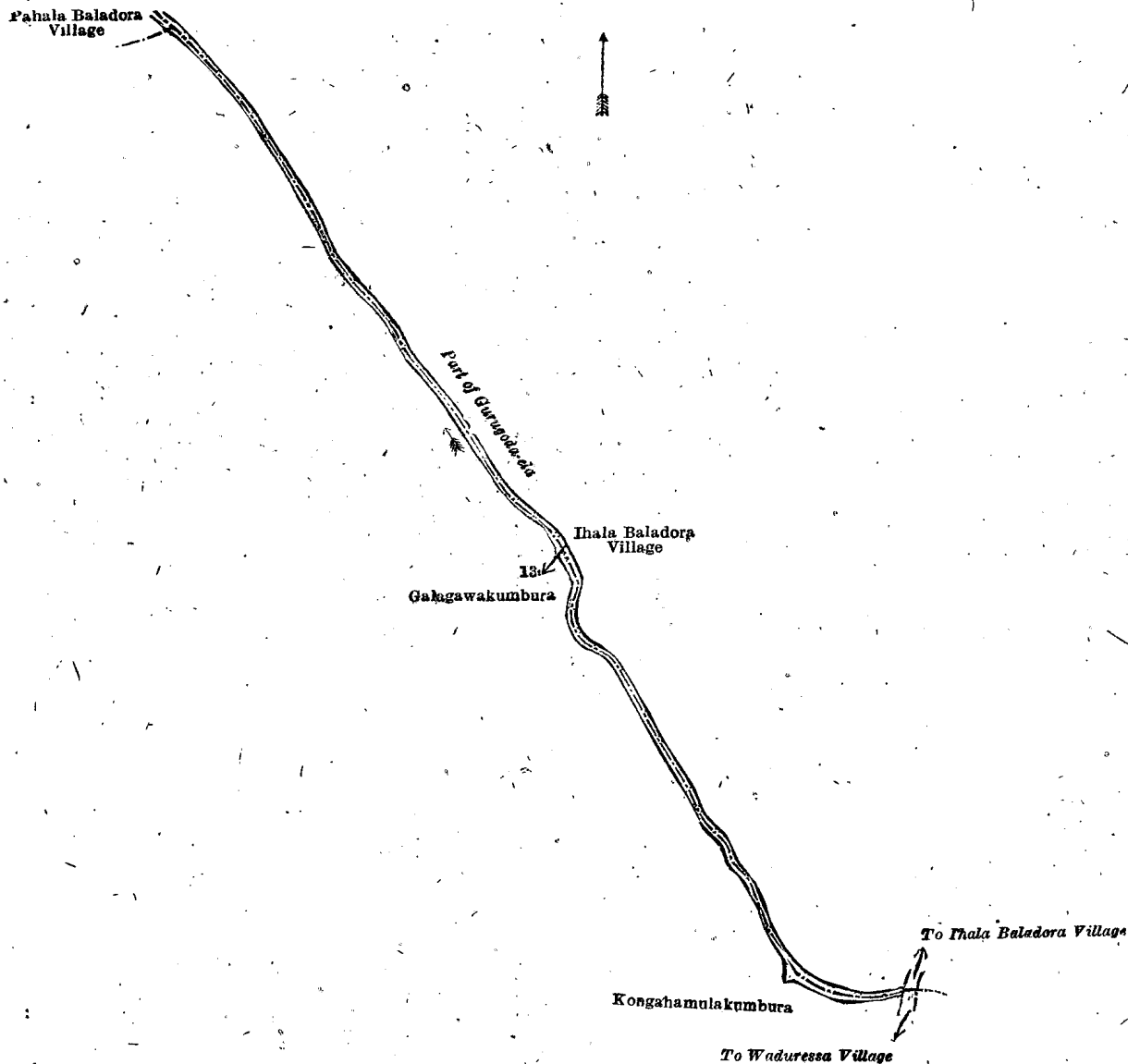
Surveyor-General's Office,
Colombo, December 19, 1918.

C. R. LUNDIE,
for Surveyor-General.

II.—Preliminary plan 1,668.

Lot.	Name of Land.	Extent, A. R. P.
13	Part of Gurugoda-ela	0 0 35

and bounded as follows : on the north by the village limit of Pahala Baladora ; on the east by the village limit of Ihala Baladora (part of Gurugoda-ela), the road from Ihala Baladora to Waduressa ; on the south by Kongahamulakumbura claimed by Dissanayaka Mudiyansele Ranhamy and others ; on the west by Galagawakumbura claimed by Dissanayaka Mudiyansele Banda and others.



Surveyor-General's Office,
Colombo, December 19, 1918.

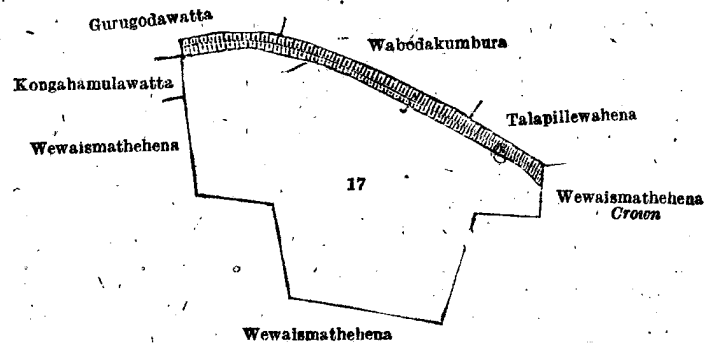
Scale of 4 Chains to an Inch.

C. R. LUNDIE,
for Surveyor-General.

III.—Preliminary plan 1,668.

Lot.	Name of Land.	Extent, A. R. P.
17	Gurugodawewa (tank and bund)...	2 3 5

and bounded as follows : on the north by Gurugodawatta claimed by Arachchilagegedera Menikrala, Wabodakumbura claimed by Herat Mudiyansele Menikrala and others, Talapillewahena to be declared the property of Baladora Dissanayaka Mudiyansele Bandi Etana under the Waste Lands Ordinances ; on the east by Wewaismathehena to be declared the property of the Crown under the Waste Lands Ordinances ; on the south by Wewaismathehena to be declared the property of Baladora Mudalihamy Vedarallagegedera Dissanayaka Mudiyansele Ranhamy under the Waste Lands Ordinances ; on the west by Wewaismathehena to be declared the property of Baladora Dissanayaka Mudiyansele Menikhamy under the Waste Lands Ordinances, Kongahamulawatta to be declared the property of the Baladora Dissanayaka Mudiyansele Menikrala and another under the Waste Lands Ordinances.



Surveyor-General's Office,
Colombo, December 19, 1918.

Scale of 4 Chains to an Inch.

C. R. LUNDIE,
for Surveyor-General.

IV.—Preliminary plan 1,668.

Lot.	Name of Land.	Extent, A. R. P.
18	Gansabhawa road	2 2 8

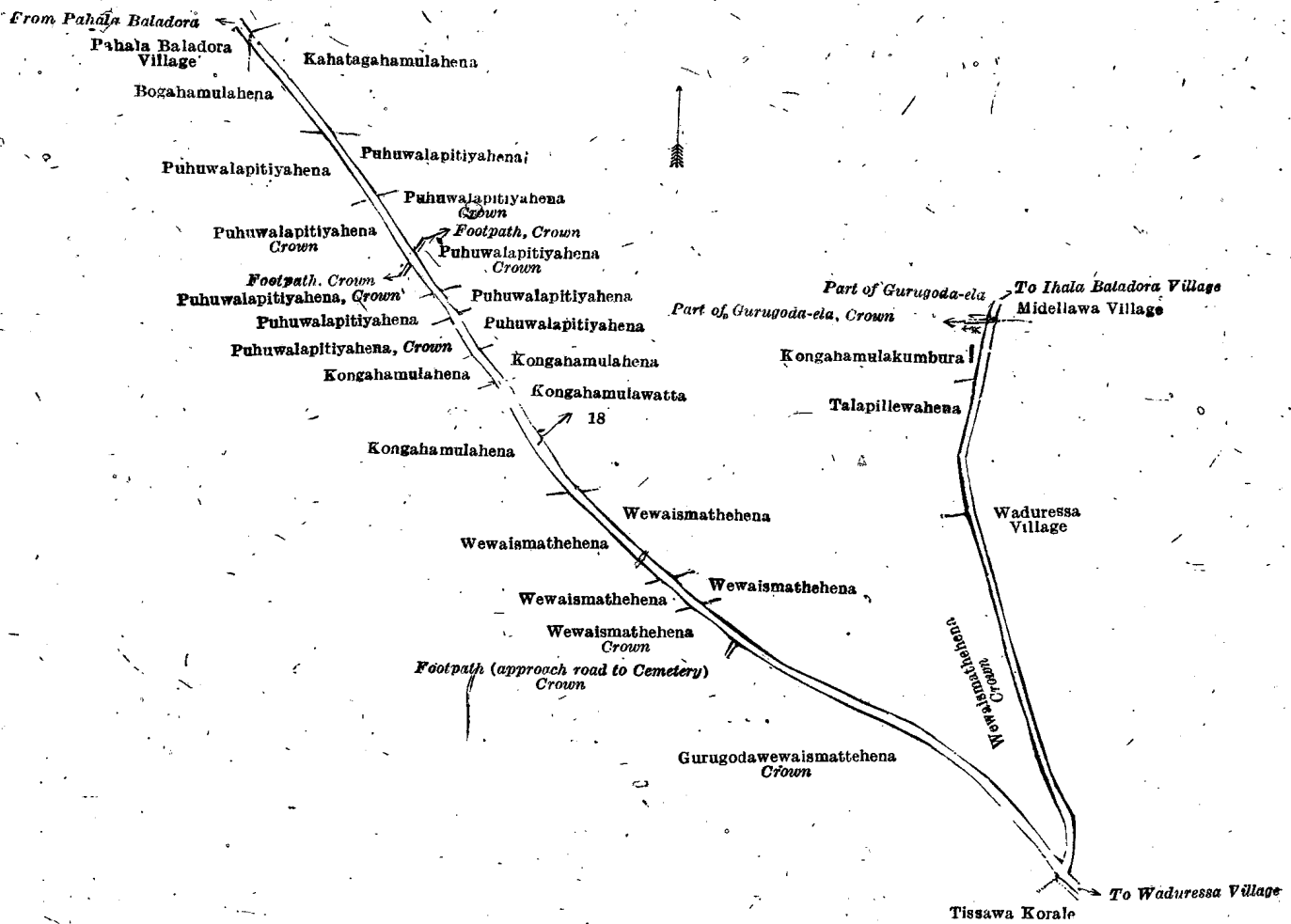
and bounded as follows : on the north by Kahatagahamulahena to be declared the property of Baladora Dissanayaka Mudiyansele Appuhamy and another under the Waste Lands Ordinances, Puhwalapitiyehena to be declared the property of Baladora Dissanayaka Mudiyansele Pinhamy under the Waste Lands Ordinances, Puhwalapitiyehena to be declared the property of the Crown under the Waste Lands Ordinances, a footpath to be declared the property of the Crown under the Waste Lands Ordinances, Puhwalapitiyehena to be declared the property of the Crown under the Waste Lands Ordinances, Puhwalapitiyehena to be declared the property of Baladora Dissanayaka Mudiyansele Kapuruhamy Vidane under the Waste Lands Ordinances, Puhwalapitiyehena to be declared the property of Baladora Dissanayaka Mudiyansele Ukku Banda and another under the Waste Lands Ordinances, Kongahamulahena to be declared the property of Baladora Dissanayaka Mudiyansele Banda under the Waste Lands Ordinances, Kongahamulawatta to be declared the property of Baladora Dissanayaka Mudiyansele Menikrala and another under the Waste Lands Ordinances, Wewaismathehena to be declared the property of Baladora Dissanayaka Mudiyansele Menikhamy under the Waste Lands Ordinances, Wewaismathehena to be declared the property of Baladora Mudalihamy Vedarallagegedera Dissanayaka Mudiyansele Ranhamy under the Waste Lands Ordinances, Wewaismathehena to be declared the property of the Crown under the Waste Lands Ordinances, Talapillewahena to be declared the property of Baladora Dissanayaka Mudiyansele Bandi Etana under the Waste Lands Ordinances, Kongahamulakumbura claimed by Dissanayaka Mudiyansele Ranhamy and others, part of Gurugoda-ela to be declared the property of the Crown under the Waste Lands Ordinances, the village limit of Midellawa ; on the east by the village limit of Waduressa ; on the south by road to Wadurassa, the boundary of Tissawa korale, Gurugodawewaismathehena to be declared the property of the Crown under the Waste Lands Ordinances, footpath (approach road to cemetery) to be declared the property of the Crown under the Waste Lands Ordinances, Wewaismathehena to be declared the property of the Crown under the Waste Lands Ordinances, Wewaismathehena to be declared the property of Baladora Mudalihamy Vedarallagegedera Dissanayaka Mudiyansele Ranhamy under the Waste Lands Ordinances, Wewaismathehena to be declared the property of Baladora Dissanayaka Mudiyansele Menikhamy under the Waste Lands Ordinances ; on the west by Kongahamulahena to be declared the property of Baladora Dissanayaka Mudiyansele Menikrala and another under the Waste Lands Ordinances, Kongahamulahena to be declared the property of Baladora Dissanayaka Mudiyansele Banda under the Waste Lands Ordinances, Puhwalapitiyehena to be declared the property of the Crown under the Waste Lands Ordinances, Puhwalapitiyehena to be declared the property of Dissanayaka Mudiyansele Kapuruhamy Vidane under the Waste Lands Ordinances, Puhwalapitiyehena to be declared the property of the Crown under the Waste Lands Ordinances, footpath to be declared the property of the Crown under the Waste Lands Ordinances, Puhwalapitiyehena to be declared the property of the Crown under the Waste Lands Ordinances, Puhwalapitiyehena to be declared the property of Baladora Dissanayaka Mudiyansele Pinhamy under the Waste Lands Ordinances, Bogahamulahena to be declared the property of Baladora Dissanayaka Mudiyansele Appuhamy and another under the Waste Lands Ordinances, the village limit of Pahala Baladora.

[For Diagram see page 760.]

V.—Preliminary plan 1,668.

Lot.	Name of Land.	Extent, A. R. P.
20	Dangahamulakerakoppuwa (cemetery)	0 1 6
21	Footpath	0 0 8
22	Do (approach road to cemetery)	0 0 13
		0 1 27

and bounded as follows : on the north by the Gansabhawa road from Pahala Baladora to Wadurassa ; on the east by Gurugodawewaismathehena to be declared the property of the Crown under the Waste Lands Ordinances ; on the south

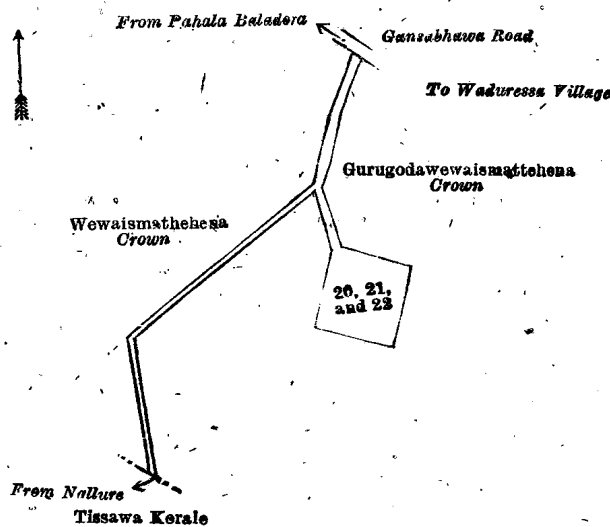


Surveyor-General's Office,
Colombo, December 19, 1918.

Scale of 8 Chains to an Inch.

C. R. LUNDIE,
for Surveyor-General.

by the Gurugodawewaismathehena to be declared the property of the Crown under the Waste Lands Ordinances, the boundary of Tissawa korale; on the west by Wewaismathehena to be declared the property of the Crown under the Waste Lands Ordinances.



Surveyor-General's Office,
Colombo, December 19, 1918.

Scale of 4 Chains to an Inch.

C. R. LUNDIE,
for Surveyor-General.

Lot.
24

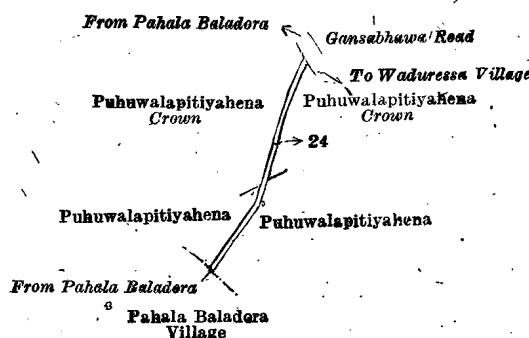
Footpath

Name of Land.

VI.—Preliminary plan 1,668.

Extent, A. R. P.
0 0 7

and bounded as follows : on the north by the Gansabhawa road from Pahala Baladora to Waduressa ; on the east by Puhwalapitiyahena to be declared the property of the Crown under the Waste Lands Ordinances, Puhwalapitiyahena to be declared the property of Baladora Dissanayaka Mudiyansele Kapuruhamy Vidane under the Waste Lands Ordinances ; on the south by the village limit of Pahala Baladora ; on the west by Puhwalapitiyahena to be declared the property of Baladora Dissanayaka Mudiyansele Kapuruhamy Vidane under the Waste Lands Ordinances, Puhwalapitiyahena to be declared the property of the Crown under the Waste Lands Ordinances.



Surveyor-General's Office,
Colombo, December 19, 1918.

Scale of 4 Chains to an Inch.

C. R. LUNDIE,
for Surveyor-General.

January 30, 1919.

J. M. DAVIES,
Special Officer.

Kurunegala S. O. No. 2,556.

Order under Section 4, Sub-section (1), of "The Waste Lands Ordinances of 1897, 1899, 1900, and 1903," declaring Lands to be Crown Property.

In the matter of the lands commonly called or known as Talangedarakele and Talangedarakele (reservation for road), situate in the village of Talangedara, in Magul Medagandahaye korale west of the Wannu hatpattu of the Kurunegala District, in the North-Western Province, and of "The Waste Lands Ordinances of 1897, 1899, 1900, and 1903."

WHEREAS in pursuance of section 1 of the said Ordinances it was duly notified on the 28th day of September, 1917, that if no claim to the lands commonly called or known as Talangedarakele and Talangedarakele (reservation for road) situate in the village of Talangedara, in Magul Medagandahaye korale west of the Wannu hatpattu of the Kurunegala District, in the North-Western Province, containing in extent 198 acres 3 roods and 21 perches, and shown as lots x 116 and 2850 in preliminary plan No. 4,532 and in the annexed diagram, was made to John Murray Davies, Special Officer appointed under section 28 of the said Ordinances, within the period of three months from the date specified in such notice, such lands would be declared the property of the Crown, and dealt with on account of the Crown (*vide* Notice No. 6,584) :

And whereas Gullawattage Don Sidoris Appuhamy made claim thereto, and whereas the said claimant has withdrawn his claim to the said lands, I, John Murray Davies, Special Officer, under and by virtue of the powers vested in me in that behalf by section 4 of the said Ordinances, do hereby on this 15th day of March, 1919, order and declare, under section 4, sub-section (1), of the said Ordinances, that the said lands, as more fully described herein below, are the property of the Crown.

Description of the Lands referred to.

The following lots situated in the village of Talangedara, in Magul Medagandahaye korale west of the Wannu hatpattu of the Kurunegala District, in the North-Western Province, as described in the annexed diagram :—

Preliminary plan 4,532.

Lot.	Name of Land.	Extent, A. R. P.
x 116	Talangedarakele	193 0 10
2850	Do. (reservation for road)	5 3 11
		198 3 21

and bounded as follows : on the north by Gansabhawa road from Kadigawa to Namadawa ; on the east by the village limit of Diwullawe, the village limit of Kiriwalgoda ; on the south by Kuda-oya ; on the west by Talangedarahenyaya claimed by the Crown and Ausadahamy and others, the village limit of Kadawalapitiya.

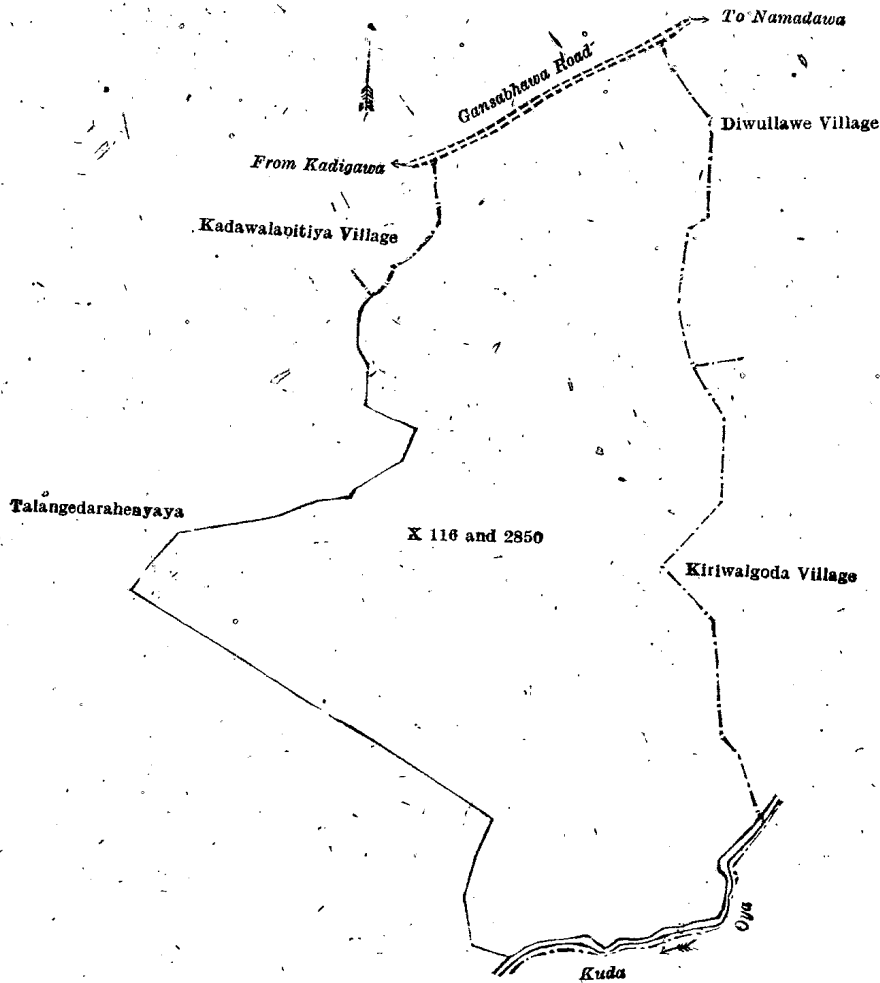
[For Diagram see page 762.]

Kurunegala S. O. No. 2,557.

Order under Section 4, Sub-section (1), of "The Waste Lands Ordinances of 1897, 1899, 1900, and 1903," declaring Lands to be Crown Property.

In the matter of the lands commonly called or known as Waduressahenyaya, situate in the village of Delgedera, in the Angomu korale of the Dewamedu hatpattu of the Kurunegala District, in the North-Western Province, and of "The Waste Lands Ordinances of 1897, 1899, 1900, and 1903."

WHEREAS in pursuance of section 1 of the said Ordinances it was duly declared and notified on December 14, 1917, that if no claim to the lands commonly called or known as Waduressahenyaya, situate in the village of Delgedera, in the Angomu korale of the Dewamedu hatpattu of the Kurunegala District, in the North-Western Province, containing in extent 23 acres and 32 perches, and shown as lots n 62 and 1611 in preliminary plan 4,201 and in the annexed diagram, was made to John Murray Davies, Special Officer appointed under section 28 of the said Ordinances, within the period of three months from the date specified in the said notice, such lands would be declared to be the property of the Crown, and dealt with on account of the Crown (*vide* Notice No. 6,735) :



Surveyor-General's Office,
Colombo, May 28, 1917.

Scale of 16 Chains to an Inch.

A. H. G. DAWSON,
for Surveyor-General.

March 15, 1919.

J. M. DAVIES,
Special Officer.

And whereas (1) Haturusingha Dewayalage Karanis Fernando, (2) Mutukuda Arachchige Sarneris Appuhamy made claim thereto, and I, the said John Murray Davies, Special Officer appointed under section 28 of the said Ordinances, made due inquiry into such claim, and whereas the said claimants and I, with the consent of His Excellency the Governor, came to two agreements in writing, both dated October 15, 1918, concerning the said lands, under section 4, sub-section (1), of the said Ordinances; whereby in consideration of their being declared the purchasers of 11½ acres more or less and 5½ acres more or less, respectively, both of the said lot N 62, upon payment on or before the 15th day of January, 1919, to the Government Agent at Kurunegala, or to the Settlement Officer, of Rs. 237.50 and Rs. 143.75, respectively, withdrew their claims to the remainder of the said lot N 62 and to above-mentioned lot 1611; and whereas it was further agreed that in default of such payment, the claims of the said claimants to the said portions of lot N 62 in respect of which the said payments were to be made should also be considered to have been withdrawn, and the said portions of lot N 62 should be declared to be the property of the Crown; and whereas the said claimants have failed to make the said payments by the due date, the said lands, as more fully described herein below, are declared to be the property of the Crown.

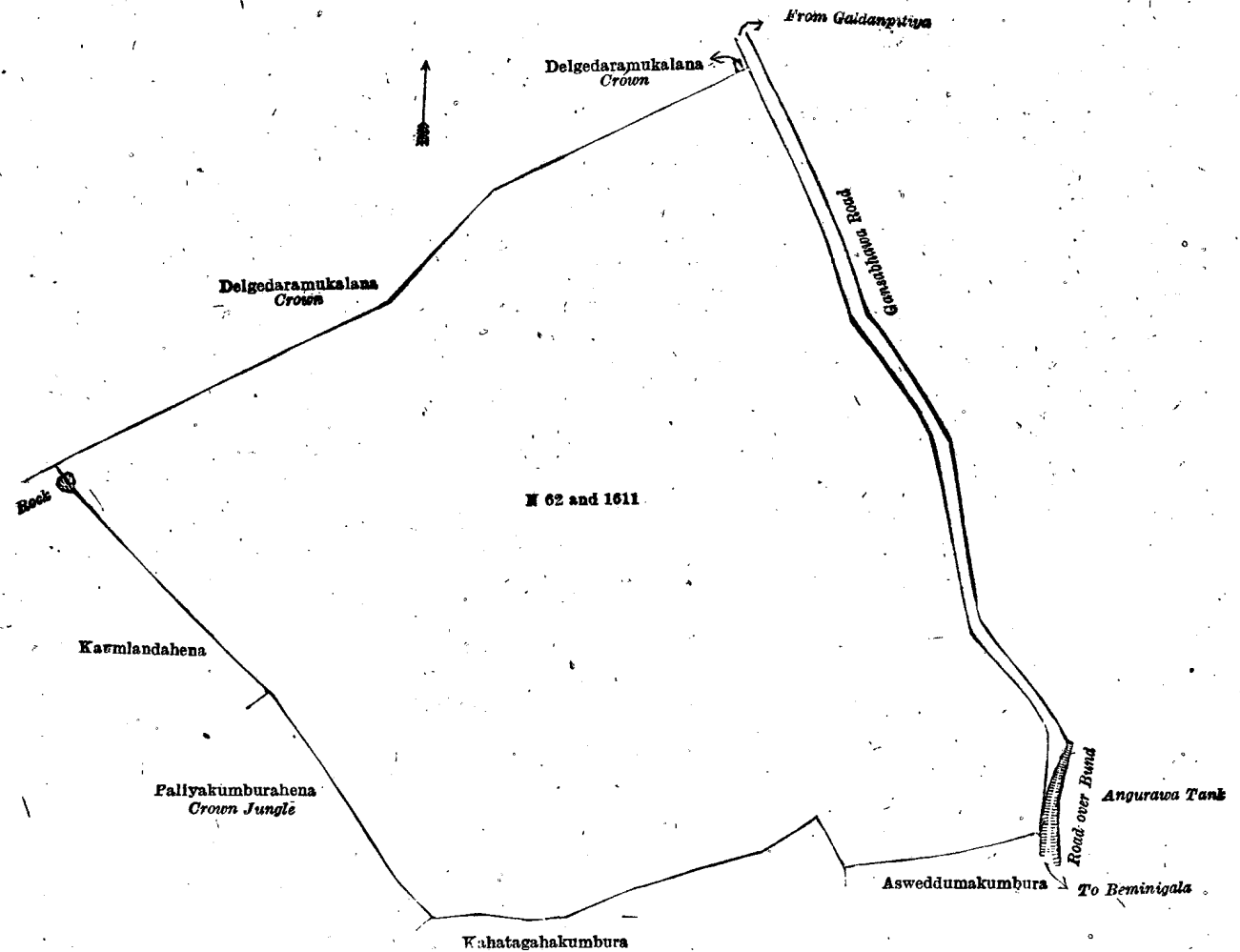
Description of the Lands referred to.

The following lots situated in the village of Delgedera, in the Angomu korale of the Dewamedhi hatpattu of the Kurunegala District, in the North-Western Province, as described in the annexed diagram:—

Preliminary plan 4,201.

Lot.	Name of Land.	Extent, A. R. P.
N 62 ..	Waduressahenyaya	22 3 34
1611 ..	Do. (reservation for road)	0 0 38
		<hr/> 23 0 32

and bounded as follows: on the north by Delgedaramukalana belonging to the Crown; on the east by Gansabhawa road from Galdunpitiya to Beminigala, a road over bund (the Angurawa tank); on the south by Asweddumakumbura claimed by Punchira, Kahatagahakumbura claimed by Banda Officer; on the west by Paliyakumburahena Crown jungle, Kaumlandahena claimed by Podisingho, a rock, Kaumlandahena claimed by Podisingho.



Surveyor-General's Office,
Colombo, October 4, 1917.

Scale of 4 Chains to an Inch.

C. R. LUNDIE,
for Surveyor-General.

March 17, 1919.

J. M. DAVIES,
Special Officer.

Kurunegala S. O. No. 2,558.

**Order under Section 4, Sub-section (1), of "The Waste Lands Ordinances of 1897, 1899, 1900, and 1903,"
declaring Lands to be Crown Property.**

In the matter of the lands commonly called or known as Wewaismathehena, Gurugodawewaismathehena, &c., situate in the village of Baladora-Gurugoda, in the Baladora korale of the Dewameddi hatpattu of the Kurunegala District, in the North-Western Province, and of "The Waste Lands Ordinances of 1897, 1899, 1900, and 1903."

WHEREAS in pursuance of section 1 of the said Ordinances it was duly notified on the 16th day of March, 1917, that if no claim to the lands commonly called or known as Wewaismathehena, Gurugodawewaismathehena, &c., situate in the village of Baladora-Gurugoda, in the Baladora korale of the Dewameddi hatpattu of the Kurunegala District, in the North-Western Province, containing in extent 34 acres 2 roods and 11 perches, and shown as lots 1, 19, 23, 1I, 1L, 23G, 25B, 1K, 1P, and 23E in preliminary plan 1,668 and in the annexed diagrams, was made to John Murray Davies, Special Officer appointed under section 28 of the said Ordinances, within the period of three months from the date specified in such notice, such lands would be declared the property of the Crown, and dealt with on account of the Crown (*vide* Notice No. 6,260):

And whereas (1) Baladora Dissanayaka Mudiyansele Dingiri Banda and (2) ditto Kapuruhamy made claim to the above-mentioned lots 1, 1I, 1L, 25B, 1K, and 1P, and came to an agreement in writing dated the 5th day of October, 1917, whereby in consideration of being declared the owners of 1½ acres more or less of lot 1 of the notice and of the block survey preliminary plan 1,668, now shown as lot 1Q on the same block survey preliminary plan, they withdrew claim to the above-mentioned lots 1, 1I, 1L, 25B, 1K, and 1P of this order; and whereas (3) Baladora Dissanayaka Mudiyansele Pinhamy, (4) ditto Appuhamy, (5) ditto Kapuruhamy Vidane, (6) ditto Ukku Banda, and (7) ditto Anagihamy made claim to the above-mentioned lots 1, 23, 1I, 1L, 23G, 25B, 1K, 1P, and 23E; and whereas the said 3rd claimant by an agreement in writing dated the 5th day of October, 1917, in consideration of being declared the owner of 2½ acres more or less of lots 1 and 25 of the notice and of the block survey preliminary plan 1,668, now shown as lots 1M, 1J, and 25A on the same block survey preliminary plan, the said 4th claimant by an agreement in writing dated the 5th day of October, 1917, in consideration of being declared, along with Baladora Dissanayaka Mudiyansele Kapuruhamy, the owners of 3½ acres more or less of lots 1 and 25 of the said notice and block survey preliminary plan, now shown as lots 1N and 25 on the same block survey preliminary plan, the said 5th claimant by an agreement in writing dated the 5th day of October, 1917, in consideration of being declared the owner of 2 acres more or less of lots 1, 23, and 25 of the said notice and block survey preliminary plan, now shown as lots 1K, 23F, and 25C on the same block survey preliminary plan, and the said 6th claimant by an agreement in writing dated the 5th day of October, 1917, in consideration of being declared, along with Baladora Dissanayaka Mudiyansele Appuhamy, the owners of 2½ acres more or less of lot 1 of the notice and of the block survey preliminary plan 1,668, now shown as lot 1G on the same block survey preliminary plan, withdrew their claims to the above-mentioned lots 1, 23, 1I, 1L, 23G, 25B, 1K, 1P, and 23E of this order; and whereas the said 7th claimant having been duly

called upon by a notice in writing under section 4, sub-section (1), of the said Ordinances, duly served upon her to produce before me the evidence and documents upon which she might rely in proof of her claim, did not so appear or produce such evidence and documents; and whereas (8) Baladora Dissanayaka Mudiyansele Malhamy and (9) ditto Mudalihamy made claim to the above-mentioned lots 1, 23, 1I, 1L, 23G, 25B, 1K, 1P, and 23E, and by an agreement in writing dated the 5th day of October, 1917, in consideration of being declared the owners of 2½ acres more or less of lot 1 of the notice and of the block survey preliminary plan 1,668, now shown as lot 10 on the same block survey preliminary plan withdrew claim to the said lots 1, 23, 1I, 1L, 23G, 25B, 1K, 1P, and 23E of this order; and whereas (10) Baladora Mudalihamy Vedarallagegedera Dissanayaka Mudiyansele Ranhamy, (11) Baladora Dissanayaka Mudiyansele Menikrala, (12) ditto Menikhamy, and (13) ditto Bandi Etana made claim to the above-mentioned lots 1, 19, 23, 1I, 1L, 23G, 1K, 1P, and 23E; and whereas the said 10th claimant by an agreement in writing dated the 5th day of October, 1917, in consideration of being declared the owner of 1 acre more or less of lot 1 of the notice and of the block survey preliminary plan 1,668, now shown as lot 1F, and of 2 acres more or less of lots 1 and 23 of the said notice and block survey preliminary plan, now shown as lots 23A and 1B on the same block survey preliminary plan, the said 11th claimant by an agreement in writing dated the 5th day of October, 1917, in consideration of being declared, along with Baladora Dissanayaka Mudiyansele Dingiri Banda, the owners of 5 acres more or less of lots 1 and 23 of the notice and of the block survey preliminary plan 1,668, now shown as lots 1D and 23C on the same block survey preliminary plan, the said 12th claimant by an agreement in writing dated the 6th October, 1917, in consideration of being declared the owner of 5 acres more or less of lots 1 and 23 of the notice and of the block survey preliminary plan 1,668, now shown as lots 1C and 23B on the same block survey preliminary plan, and the said 13th claimant by an agreement in writing dated the 5th day of October, 1917, in consideration of being declared the owner of 2½ acres more or less of lot 1 of the notice and of the block survey preliminary plan 1,668, now shown as lot 1A on the same block survey preliminary plan, withdrew claim to the above-mentioned lots 1, 19, 23, 1I, 1L, 23G, 1K, 1P, and 23E of this order; and whereas (14) Baladora Dissanayaka Mudiyansele Banda made claim to the above-mentioned lots 1, 23, 1I, 1L, 23G, 1K, 1P, and 23E, and by an agreement in writing dated the 5th day of October, 1917, in consideration of being declared the owner of 2 acres more or less of lots 1 and 23 of the notice and of the block survey preliminary plan 1,668, now shown as lots 1E and 23D on the same block survey preliminary plan, withdrew claim to the said lots 1, 23, 1I, 1L, 23G, 1K, 1P, and 23E of this order, I, John Murray Davies, the aforesaid Special Officer, under and by virtue of the powers vested in me in that behalf by section 4 of the said Ordinances, do hereby on this 30th day of January, 1919, order and declare, under section 4, sub-section (1), of the said Ordinances, that the said lands, as more fully described herein below, are the property of the Crown.

Description of the Lands referred to.

The following lots situated in the village of Baladora-Gurugoda, in the Baladora korale of the Dewamedhi hatpattu of the Kurunegala District, in the North-Western Province, as described in the annexed diagrams:—

I.—Preliminary plan 1,668.

Lot.	Name of Land.	Extent, A. R. P.
1 ..	Wewaismathehena	9 0 10
19 ..	Gurugodawewaismathehena	12 1 19
23 ..	Wewaismathehena	5 3 13
		27 1 2

and bounded as follows: on the north by Wewaismathehena to be declared the property of Baladora Mudalihamy Vedarallagegedera Dissanayaka Mudiyansele Ranhamy under the Waste Lands Ordinances, road from Pahala Baladora to Waduressa, Wewaismathehena to be declared the property of Baladora Mudalihamy Vedarallagegedera Dissanayaka Mudiyansele Ranhamy under the Waste Lands Ordinances, Gurugodawewa (tank and bund) to be declared the property of the Crown under the Waste Lands Ordinances, Talapillewahena to be declared the property of Baladora Dissanayaka Mudiyansele Bandi Etana under the Waste Lands Ordinances; on the east by the road from Ihala Baladora to Waduressa (the village limit of Waduressa); on the south by the korale boundary of Tissawa; on the west by the korale boundary of Tissawa.

NOTE.—The following lots lying within the above-mentioned boundaries are excluded from this part of the order, and their aggregate extent of 1 rood and 27 perches is not included in the acreage of 27 acres 1 rood and 2 perches given above:—

Preliminary plan 1,668.

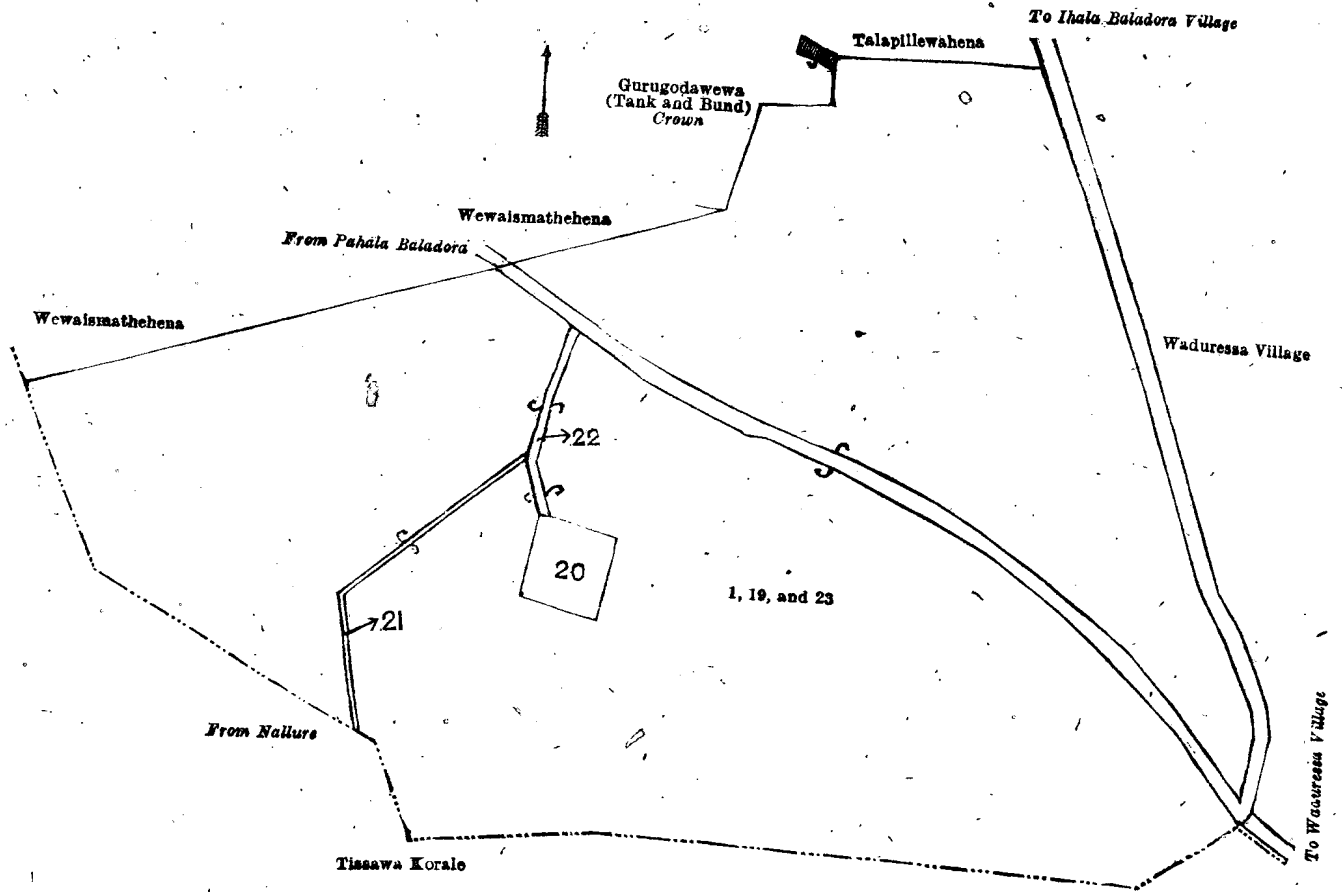
Lot.	Name of Land.	Extent, A. R. P.
20 ..	Dangahamulakerakoppuwa (cemetery)	0 1 6
21 ..	Footpath	0 0 8
22 ..	Do. (approach road to cemetery)	0 1 13
		0 1 27

[For Diagram see page 765.]

II.—Preliminary plan 1,668.

Lot.	Name of Land.	Extent, A. R. P.	Lot.	Name of Land.	Extent, A. R. P.
1I ..	Puhuwalapitihahena	3 1 7	25B ..	Puhuwalapitihahena	2 0 35
1L ..	Do.	0 2 23			6 1 22
23G ..	Do.	0 0 37			

and bounded as follows: on the north by Puhuwalapitihahena to be declared the property of Baladora Dissanayaka Mudiyansele Pinhamy under the Waste Lands Ordinances, road from Pahala Baladora to Waduressa, Puhuwalapitihahena to be declared the property of Baladora Dissanayaka Mudiyansele Pinhamy under the Waste Lands Ordinances, footpath to be declared the property of the Crown under the Waste Lands Ordinances, Puhuwalapitihahena to be declared the property of Baladora Dissanayaka Mudiyansele Pinhamy under the Waste Lands Ordinances, Wewapaulawattuyaya claimed by Herath Mudiyansele Guruhamy; on the east by Talgahamulawatta claimed by Lekamalagegedera Punchirala, Talgahamulawatta claimed by Lekamalagegedera Kirihamy, Talgahamulawatta claimed by Vedaralagegedera Kapuruhamy Vidane and others; on the south by Puhuwalapitihahena to be declared the property of Baladora Dissanayaka Mudiyansele Kapuruhamy Vidane under the Waste Lands Ordinances, road from Waduressa to Pahala Baladora, Puhuwalapitihahena to be declared the property of Baladora Dissanayaka Mudiyansele Kapuruhamy Vidane under

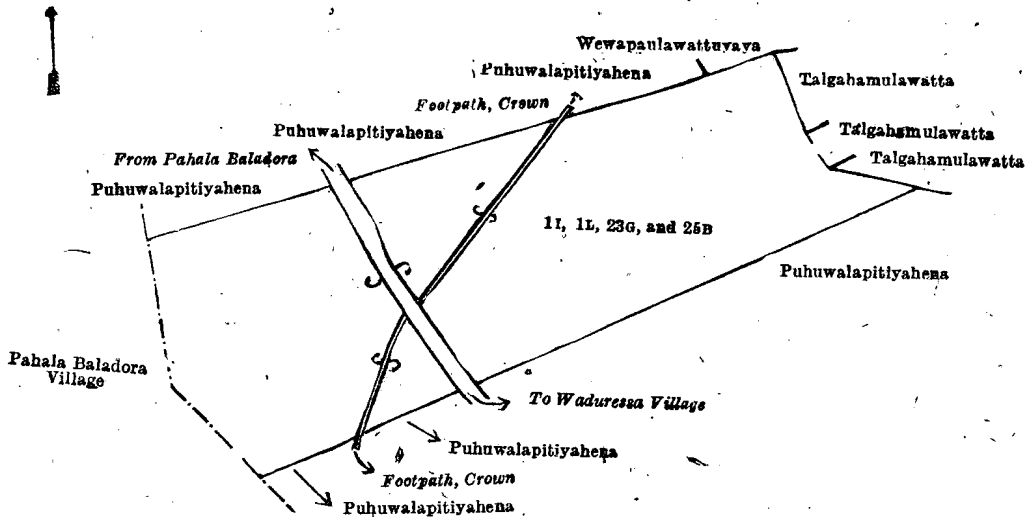


Surveyor-General's Office,
Colombo, December 19, 1918.

Scale of 4 Chains to an Inch.

C. R. LUNDIE,
for Surveyor-General.

the Waste Lands Ordinances, a footpath to be declared the property of the Crown under the Waste Lands Ordinances, Puhuwalapitiyahena to be declared the property of Baladora Dissanayaka Mudiyansele Kapuruhamy Vidane under the Waste Lands Ordinances; on the west by the village limit of Pahala Baladora.



Surveyor-General's Office,
Colombo, December 19, 1918


Scale of 4 Chains to an Inch.

C. R. LUNDIE,
for Surveyor-General.

III.—Preliminary plan 1,668.

Lot.	Name of Land.	Extent, A. R. P.
1K	Footpath	0 0 3

and bounded as follows: on the north by Wewapaulawathuyaya claimed by Herath Mudiyansele Guruhamy; on the east by Puhuwalapitiyahena to be declared the property of Baladora Dissanayaka Mudiyansele Pinhamy under the Waste Lands Ordinances; on the south by a footpath to be declared the property of the Crown under the Waste Lands Ordinances; on the west by Puhuwalapitiyahena to be declared the property of Baladora Dissanayaka Mudiyansele Pinhamy under the Waste Lands Ordinances, Kahatagahamulawatta claimed by Munamalralalagegedera Dissanayaka Mudiyansele Appuhamy.



Surveyor-General's Office,
Colombo, December 19, 1918.

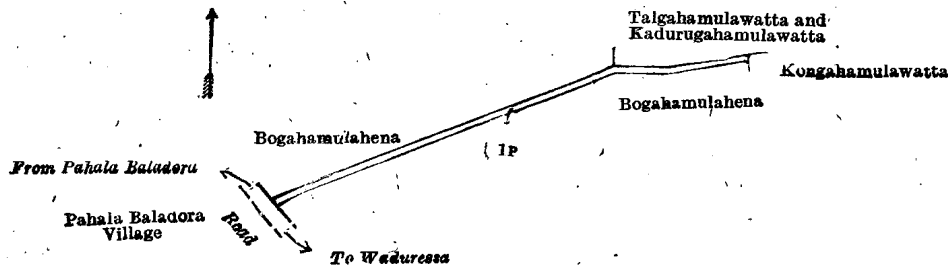
Scale of 4 Chains to an Inch.

C. R. LUNDIE,
for Surveyor-General.

IV.—Preliminary plan 1,668.

Lot.	Name of Land.	Extent, A. R. P.
1P	Footpath	0 0 19

and bounded as follows : on the north by Bogahamulahena to be declared the property of Baladora Dissanayaka Mudiyanse-
lage Dingiri Banda and another under the Waste Lands Ordinances, Talgahamulawatta and Kadurugahamulawatta
claimed by Lekamalagegedera Dissanayaka Mudiyanse-
lage Dingiri Banda and another ; on the east by Kongahamulawatta
claimed by Lekamalagegedera Dissanayaka Mudiyanse-
lage Banda and another ; on the south by Bogahamulahena to be
declared the property of Baladora Dissanayaka Mudiyanse-
lage Malhamy and another under the Waste Lands Ordinances ;
on the west by the road from Waduressa to Pahala Baladora (the village limit of Pahala Baladora).



Surveyor-General's Office,
Colombo, December 19, 1918.

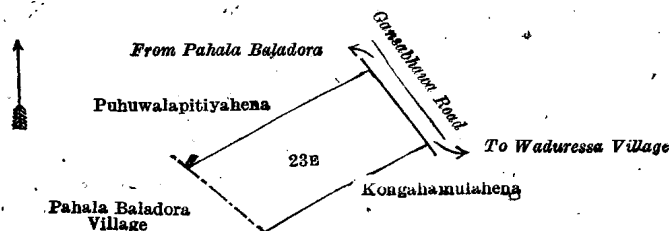
Scale of 4 Chains to an Inch.

C. R. LUNDIE,
for Surveyor-General.

V.—Preliminary plan 1,668.

Lot.	Name of Land.	Extent, A. R. P.
23E	Puhualapitiyahena	0 3 5

and bounded as follows : on the north by Puhualapitiyahena to be declared the property of Baladora Dissanayaka
Mudiyanse-
lage Kapuruhamy Vidane under the Waste Lands Ordinances ; on the east by the Gansabhawa road from
Pahala Baladora to Waduressa ; on the south by Kongahamulahena to be declared the property of Baladora Dissanayaka
Mudiyanse-
lage Banda under the Waste Lands Ordinances ; on the west by the village limit of Pahala Baladora.



Surveyor-General's Office,
Colombo, December 19, 1918.

Scale of 4 Chains to an Inch.

C. R. LUNDIE,
for Surveyor-General.

January 30, 1919. J. M. DAVIES,
Special Officer.

Kurunegala S. O. No. 2,559.

Order under Section 4, Sub-section (1), of "The Waste Lands Ordinances of 1897, 1899, 1900, and 1903," admitting Land to be Private Property.

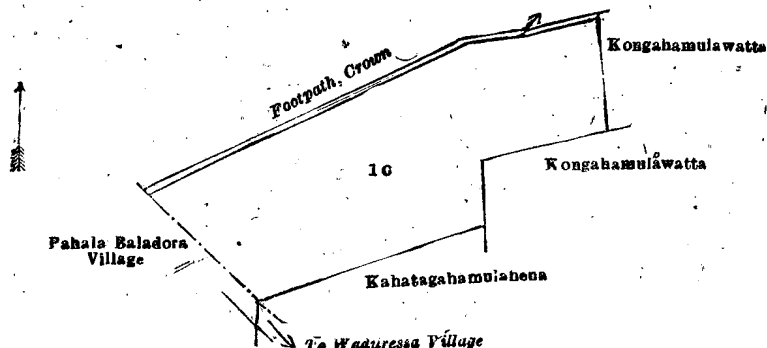
In the matter of the land commonly called or known as Bogahamulahena, situate in the village of Baladora-Gurugoda, in the Baladora korale of the Dewamedhi hatpattu of the Kurunegala District, in the North-Western Province, and of "The Waste Lands Ordinances of 1897, 1899, 1900, and 1903."

WHEREAS in pursuance of section 1 of the said Ordinances it was duly notified on the 16th day of March, 1917, that if no claim to the land commonly called or known as Bogahamulahena, situate in the village of Baladora-Gurugoda, in the Baladora korale of the Dewamedhi hatpattu of the Kurunegala District, in the North-Western Province, containing in extent 2 acres 2 roods and 32 perches, and shown as lot 10 in preliminary plan 1,668 and in the annexed diagram, was made to John Murray Davies, Special Officer appointed under section 28 of the said Ordinances, within the period of three months from the date specified in such notice, such land would be declared the property of the Crown, and dealt with on account of the Crown (*vide* Notice No. 6,260) :

And whereas (1) Baladora Dissanayaka Mudiyanse-
lage Malhamy and (2) Baladora Dissanayaka Mudiyanse-
lage Mudalihamy made claim thereto, and I, John Murray Davies, Special Officer appointed under section 28 of the said Ordinances, made due inquiry into such claim, I, with the consent of His Excellency the Governor, do hereby admit the claim of the said claimants to the said land, as more fully described herein below, under section 4, sub-section (1), of the said Ordinances.

Description of the Land referred to.

The land commonly called or known as Bogahamulahena, situated in the village of Baladora-Gurugoda, in the Baladora korale of the Dewameddi hatpattu of the Kurunegala District, in the North-Western Province, containing in extent 2 acres 2 roods and 32 perches, shown as lot 10 in preliminary plan 1,668 and in the annexed diagram; and bounded as follows: on the north by a footpath to be declared the property of the Crown under the Waste Lands Ordinances; on the east by Kongahamulawatta claimed by Lekamalagegedera Dissanayaka Mudiyansele Banda and another; on the south by Kongahamulawatta claimed by Lekamalagegedera Dissanayaka Mudiyansele Malhamy and another, Kahatagahamulahena to be declared the property of Baladora Dissanayaka Mudiyansele Appuhamy and another under the Waste Lands Ordinances; on the west by the village limit of Pahala Baladora.



Surveyor-General's Office,
Colombo, December 19, 1918.

Scale of 4 Chains to an Inch.

C. R. LUNDIE,
for Surveyor-General

January 30, 1919.

J. M. DAVIES,
Special Officer.

Kurunegala S. O. No. 2,560.**Order under Section 4, Sub-section (1), and Section 2 of "The Waste Lands Ordinances of 1897, 1899, 1900, and 1903," declaring Lands to be Crown Property.**

In the matter of the lands commonly called or known as part of Deduru-oya (river), Anukanwelaokandahenyaya (reservation for Deduru-oya), &c., situate in the village of Anukanwela, in the Baladora korale of the Dewameddi hatpattu of the Kurunegala District, in the North-Western Province, and of "The Waste Lands Ordinances of 1897, 1899, 1900, and 1903."

WHEREAS in pursuance of section 1 of the said Ordinances it was duly notified on the 26th day of January, 1917, that if no claim to the lands commonly called or known as part of Deduru-oya (river), Anukanwelaokandahenyaya (reservation for Deduru-oya), &c., situate in the village of Anukanwela, in the Baladora korale of the Dewameddi hatpattu, of the Kurunegala District, in the North-Western Province, containing in extent 144 acres 1 rood and 25 perches, and shown as lots 1, 2, 3, 4, 5, 6, and 7 in preliminary plan 1,558 and in the annexed diagram, was made to John Murray Davies, Special Officer appointed under section 28 of the said Ordinances, within the period of three months from the date specified in such notice, such lands would be declared the property of the Crown, and dealt with on account of the Crown (*vide* Notice No. 6,159):

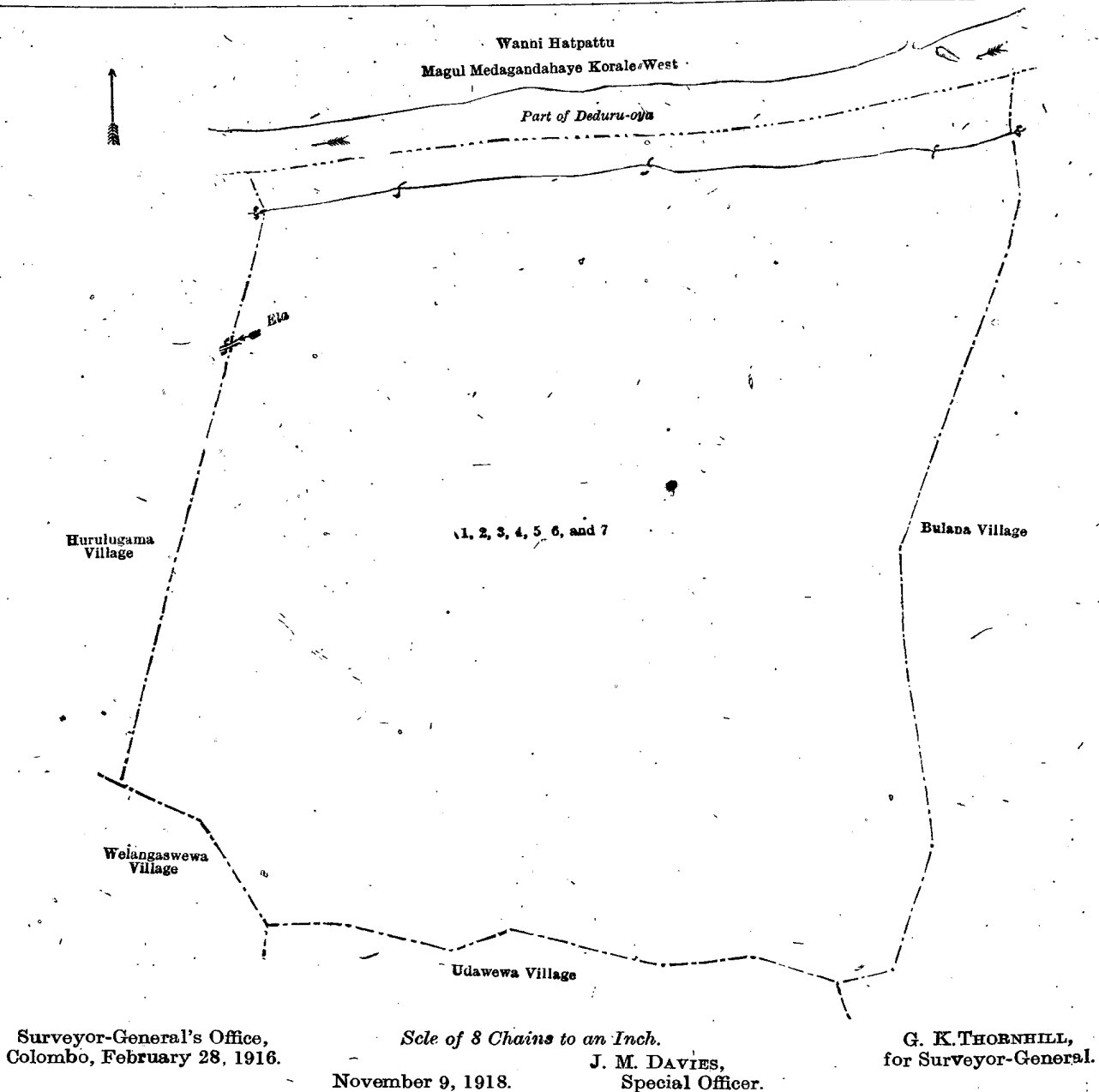
And whereas George Edwin de Livera, as attorney of Isaac de Livera, made claim to the above-mentioned lots 2 and 7, and whereas the said claimant has withdrawn claim thereto; and whereas no claim was made to the said lots 1, 3, 4, 5, and 6, or to any interest therein within the said period of three months, I, John Murray Davies, the aforesaid Special Officer, under and by virtue of the powers vested in me in that behalf by section 4 of the said Ordinances, do hereby on this 9th day of November, 1918, order and declare under section 4, sub-section (1), of the said Ordinances, the said lots 2 and 7, and under section 2 of the said Ordinances, the said lots 1, 3, 4, 5, and 6, as more fully described herein below to be the property of the Crown.

Description of the Lands referred to.

The following lots situated in the village of Anukanwela, in the Baladora korale of the Dewameddi hatpattu of the Kurunegala District, in the North-Western Province, as described in the annexed diagram:—

Lot.	Name of Land.	Extent, A. R. P.
1	Part of Deduru-oya (river)	7 2 7
2	Anukanwelaokandahenyaya (reservation for Deduru-oya)	11 3 26
3	Godawana-ela (stream)	0 0 16
4	Kattadiyagewewa (abandoned tank)	1 0 36
5	Anukanwilawewa (abandoned tank)	2 1 8
6	Anukanwilawewa, Mudantawallehenyaya	111 0 17
7	Domanawetiya <i>alias</i> Anukanwilamukalana	10 0 35
		144 1 25

and bounded as follows: on the north by part of Deduru-oya (the boundary of Magul Medagandahaye korale west, the boundary of Wannu hatpattu); on the east by the village limit of Bulana; on the south by the village limit of Bulana, the village limit of Udawewa; on the west by the village limit of Welangaswewa, the village limit of Hurulugama.



Kurunegala S. O. No. 2,561.

Order under Section 4, Sub-section (1), of "The Waste Lands Ordinances of 1897, 1899, 1900, and 1903,"
declaring Lands to be Crown Property.

In the matter of the lands commonly called or known as part of Kuda-oya, Medaotehena (reservation for Kuda-oya), &c., situate in the village of Kotawana, in the Baladora korale of the Dewamedhi hatpattu of the Kurunegala District, in the North-Western Province, and of "The Waste Lands Ordinances of 1897, 1899, 1900, and 1903."

WHEREAS in pursuance of section 1 of the said Ordinances it was duly notified on the 9th day of February, 1917, that if no claim to the lands commonly called or known as part of Kuda-oya, Medaotehena (reservation for Kuda-oya), &c., situate in the village of Kotawana, in the Baladora korale of the Dewamedhi hatpattu of the Kurunegala District, in the North-Western Province, containing in extent 43 acres and 36 perches, and shown as lots 1, 2, 3, 4, 5, 6, 7, 8, 9, 10, 11, 12, 13, 14, 15, 16, 25A, 18, 21A, 26, 29, 35, 38, 39A, 39B, and 40 in preliminary plan 1,612, and in the annexed diagrams, was made to John Murray Davies, Special Officer appointed under section 28 of the said Ordinances, within the period of three months from the date specified in such notice, such lands would be declared the property of the Crown, and dealt with on account of the Crown, (vide Notice No. 6,189):

And whereas (1) Lekamalaye Appuhamy, (2) Nekatrallage Appuhamy, (3) Arachchillage Mudalihamy, (4) Malhamy Vedarallage Punchirala, (5) ditto Ukku Banda, (6) Malhamy Vedarallage Dingiri Menika, (7) ditto Ranmenika (minor), (8) ditto Kapuruhamy, (9) ditto Mudalihamy (minor), (10) ditto Gamarala (minor), and (11) ditto Ranhamy (minor) made claim thereto; and whereas the said 1st claimant by an agreement in writing dated the 23rd day of July, 1917, in consideration of (a) the Settlement Officer settling as private property otherwise than under the Waste Lands Ordinances lot 31 of the block survey preliminary plan 1,612, (b) being declared the owner of 4 acres more or less and 6 acres more or less of lots 27 and 39 respectively of the block survey preliminary plan 1,612, now shown as re-surveyed lots 27 and 39 respectively on the same block survey preliminary plan, the said 2nd claimant by an agreement in writing dated the 23rd day of July, 1917, in consideration of being declared the owner of 1½ acres more or less of lot 27 of the block survey preliminary plan 1,612, now shown as lot 27B on the same block survey preliminary plan, the said 3rd claimant by an agreement dated the 23rd day of July, 1917, in consideration of being declared the owner of 2 acres more or less of lot 39 of the block survey preliminary plan 1,612, now shown as lot 39C on the same block survey preliminary plan, and 4½ acres more or less of lots 25 and 27 of the same block survey preliminary plan, now shown as re-surveyed lots 25 and 27A of the same block survey preliminary plan, the said 4th, 5th, and 8th claimants Malhamy Vedarallage Ukku Banda as duly appointed representative of the said 9th, 10th, and 11th claimants (minors), and Malhamy Vedarallage Punchirala as duly appointed representative of the said 7th claimant (minor) by an agreement in writing dated the 23rd day of July, 1917, and the 8th day of October, 1917, and the said 6th claimant by an agreement in writing dated the 24th day of July, 1917,

in consideration of the said 4th, 5th, 6th, 7th, 8th, 9th, 10th, and 11th claimants being declared the owners in the proportion of $\frac{1}{3}$ to the said 4th claimant, $\frac{1}{3}$ to the said 7th claimant, $\frac{1}{3}$ to the said 6th claimant, and $\frac{1}{3}$ to the said 5th, 8th, 9th, 10th, and 11th claimants together of lots 21 and 37 of the block survey preliminary plan 1,612, except the path passing through lot 21, withdrew their claims to the above-mentioned lots 1, 2, 3, 4, 5, 6, 7, 8, 9, 10, 11, 12, 13, 14, 15, 16, 25A, 18, 21A, 26, 29, 35, 38, 39A, 39B, and 40, I, John Murray Davies, the aforesaid Special Officer, under and by virtue of the powers vested in me in that behalf by section 4 of the said Ordinances, do hereby on this 21st day of October, 1918, order and declare, under section 4, sub-section (1), of the said Ordinances, that the said lands, as more fully described herein below, are the property of the Crown.

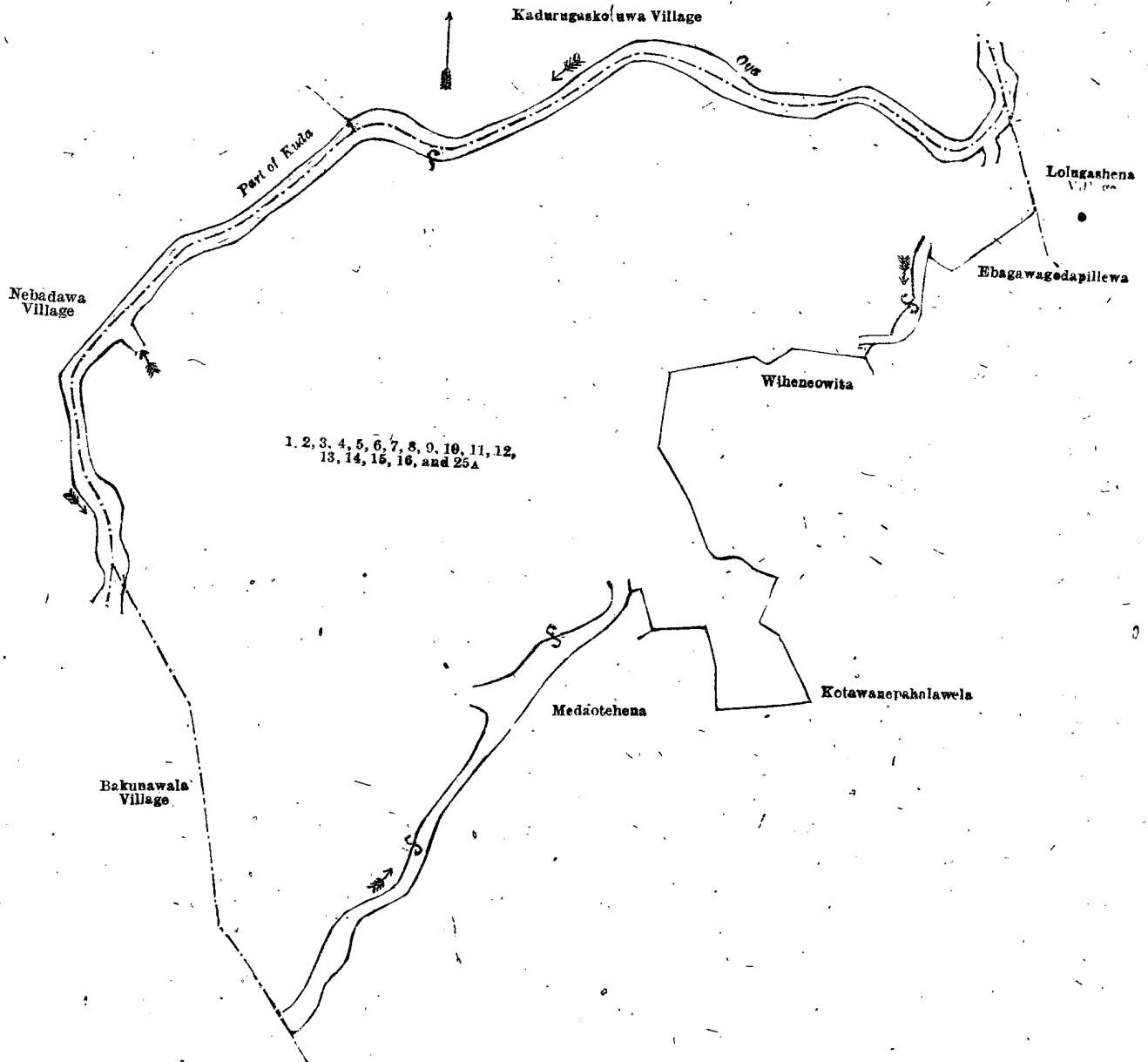
Description of the Lands referred to.

The following lots situated in the village of Kotawana, in the Baladora korale of the Dewamedhi hatpattu of the Kurunegala District, in the North-Western Province, as described in the annexed diagrams:—

I.—Preliminary plan 1,612.

Lot.	Name of Land.	Extent, A. R. P.	Lot.	Name of Land.	Extent, A. R. P.
1 ..	Part of Kuda-oya ..	0 3 3	11 ..	Medaotahena ..	1 3 27
2 ..	Medaotahena (reservation for Kuda-oya)	5 0 36	12 ..	Kirimetiaba ..	0 1 7
3 ..	Stream (do.)	0 1 4	13 ..	Medaotahena ..	0 3 33
4 ..	Medaotahena (do.)	0 3 27	14 ..	Do.	9 0 22
5 ..	Ela ..	0 0 28	15 ..	Ela ..	0 0 13
6 ..	Medaotahena (reservation for Kuda-oya)	0 0 5	16 ..	Medaotahena ..	0 1 4
7 ..	Do. (do.)	0 0 2	25A ..	Boghamulahena ..	0 2 28
8 ..	Do. (do.)	0 0 26			
9 ..	Do.	3 0 33			25 2 18
10 ..	Ela ..	1 2 0			

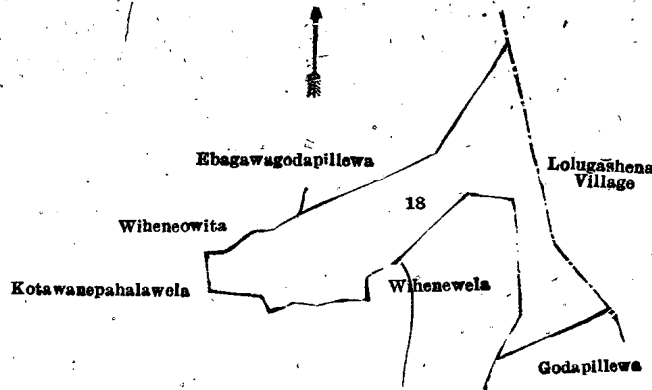
and bounded as follows: on the north by the village limits of Nebadawa and Kadurugaskotuwa (part of Kuda-oya); on the east by the village limit of Lolugashena, Ebagawagodapillewa claimed by Patirannehelage Kaluhamy, Wiheneowita claimed by Nekatrallagedera Kiri Etana, Kotawanepahalawela claimed by Patirannehelage Kaluhamy; on the south by Kotawanepahalawela claimed by Patirannehelage Kaluhamy, Medaotahena to be declared the property of Arachchillage Mudalihamy under the Waste Lands Ordinances, the village limit of Bakunawala; on the west by the village limit of Bakunawala, the village limit of Nebadawa (part of Kuda-oya).



II.—Preliminary plan 1,612.

Lot.	Name of Land.	Extent, A. R. P.
18	Kotawane-ebba (water-hole)	1 2 5

and bounded as follows: on the north by Wihenaowita claimed by Neketrallagedera Kiri Etana, Ebagawagodapillewa claimed by Patirannehelage Kaluhamy; on the east by the village limit of Lolugashena; on the south by Godapillewa (private), Wihenawela claimed by Patirannehelage Kaluhamy, Kotawanepahalawela claimed by Patirannehelage Kaluhamy; on the west by Kotawanepahalawela claimed by Patirannehelage Kaluhamy, Wihenaowita claimed by Neketrallagedera Kiri Etana.



Surveyor-General's Office,
Colombo, September 21, 1918.

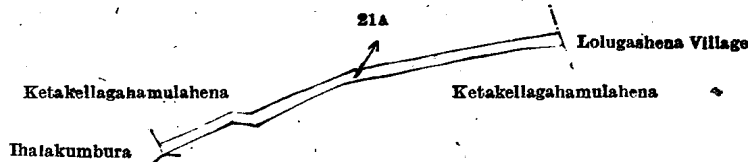
Scale of 4 Chains to an Inch.

A. J. WICKWAR,
for Surveyor-General.

III.—Preliminary plan 1,612.

Lot.	Name of Land.	Extent, A. R. P.
21A	Ganpara (cart track)	0 0 33

and bounded as follows: on the north by Ketakellagahamulahena to be declared the property of Malhamy Vederallage Mudalihamy and others under the Waste Lands Ordinances; on the east by the village limit of Lolugashena; on the south by Ketakellagahamulahena to be declared the property of Malhamy Vederallage Mudalihamy and others under the Waste Lands Ordinances; on the west by Ihalakumbura claimed by Malhamy Vedarallagedera Punchirala.



Surveyor-General's Office,
Colombo, September 21, 1918.

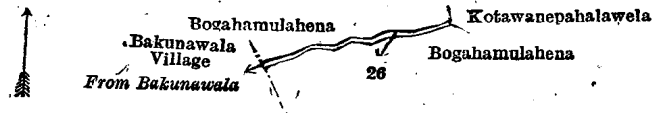
Scale of 4 Chains to an Inch.

A. J. WICKWAR,
for Surveyor-General.

IV.—Preliminary plan 1,612.

Lot.	Name of Land.	Extent, A. R. P.
26	Footpath	0 0 5

and bounded as follows: on the north by Bogahamulahena to be declared the property of Arachchillage Mudalihamy under the Waste Lands Ordinances; on the east by Kotawanepahalawela claimed by Patirannehelage Kaluhamy; on the south by Bogahamulahena to be declared the property of Arachchillage Mudalihamy under the Waste Lands Ordinances; on the west by the village limit of Bakunawala.



Surveyor-General's Office,
Colombo, September 21, 1918.

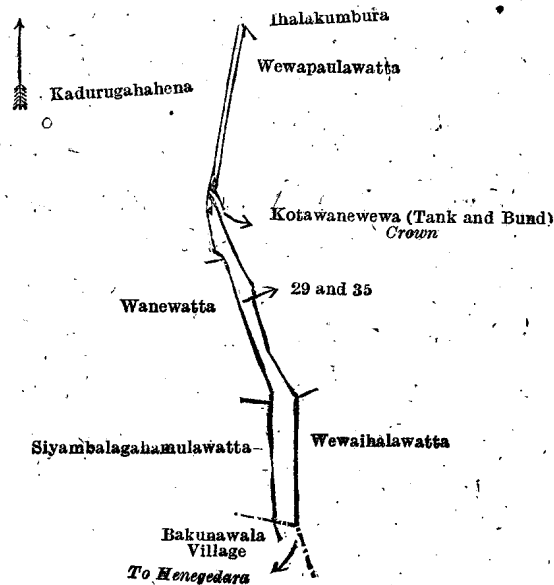
Scale of 4 Chains to an Inch.

A. J. WICKWAR,
for Surveyor-General.

V.—Preliminary plan 1,612.

Lot.	Name of Land.	Extent, A. R. P.
29	Footpath	0 0 4
35	Gansabhawa road	0 0 35
		0 0 39

and bounded as follows: on the north by Ihalakumbura claimed by Malhamy Vederallagedera Punchirala; on the east by Wewapaulawatta claimed by Malhamy Vederalalage Ukku Banda and others, Kotawanewewa (tank and bund) to be declared the property of the Crown under the Waste Lands Ordinances, Wewaihalawatta claimed by Malhamy Vederalalage Punchirala; on the south by the village limit of Bakunawala; on the west by Siyambalagahamulawatta claimed by Patirannehelage Ranmenika, Wanewatta claimed by Patirannehelage Kaluhamy, Kadurugahahena to be declared the property of Nekatrallage Appuhamy under the Waste Lands Ordinances.



Surveyor-General's Office,
Colombo, September 21, 1918.

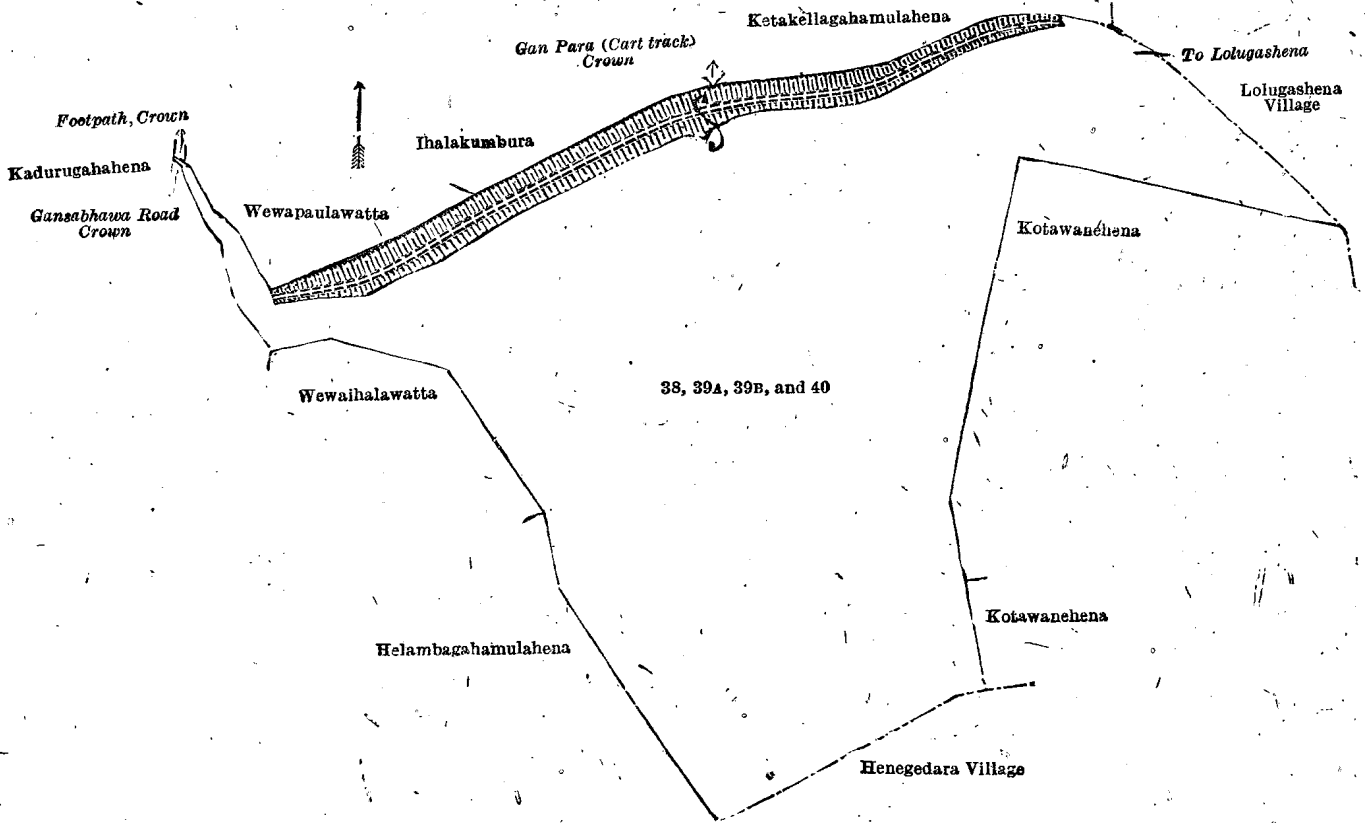
Scale of 4 Chains to an Inch.

A. J. WICKWAR,
for Surveyor-General.

VI.—Preliminary plan I,612.

Lot.	Name of Land.	Extent, A. R. P.	Lot.	Name of Land.	Extent, A. R. P.
38	Kotawanewewa (tank and bund)	13 1 8	40	Gansabhawa road	0 0 8
39A	Kotawanehena	1 0 34			
39B	Wewahena (reservation for tank)	1 0 6			15 2 16

and bounded as follows: on the north by a footpath to be declared the property of the Crown under the Waste Lands Ordinances, Wewapaulawatta claimed by Malhamy Vedaralelage Ukku Banda and others, Ihalakumbura claimed by Malhamy Vedaralagedara Punchirala, Ganpara (cart track) to be declared the property of the Crown under the Waste Lands Ordinances, Ketakellagahamulahena to be declared the property of Malhamy Vedarallage Mudalihamy and others under the Waste Lands Ordinances, the village limit of Lolugashena; on the east by the village limit of Lolugashena, Kotawanehena to be declared the property of Lekamalage Appuhamy under the Waste Lands Ordinances, Kotawanehena to be declared the property of Arachchillage Mudalihamy under the Waste Lands Ordinances; on the south by the village limit of Henegedera, Helambagahamulahena to be declared the property of Malhamy Vedarallage Mudalihamy and others under the Waste Lands Ordinances; on the west by Helambagahamulahena to be declared the property of Malhamy Vedarallage Mudalihamy and others under the Waste Lands Ordinances, Wewaihalawatta claimed by Malhamy Vedaralage Punchirala, Gansabhawa road to be declared the property of the Crown under the Waste Lands Ordinances, Kadurugahahena to be declared the property of Nekatrallage Appuhamy under the Waste Lands Ordinances.



Surveyor-General's Office,
Colombo, September 21, 1918.

Scale of 4 Chains to an Inch.

A. J. WICKWAR,
for Surveyor-General.

October 21, 1918.

J. M. DAVIES,
Special Officer.

Uva S. O. No. 2,342.

Order under Section 2 of "The Waste Lands Ordinances of 1897, 1899, 1900, and 1903,"
declaring Lands to be Crown Property.

In the matter of the lands commonly called or known as Gansabhawa road, Galhenyaya, &c., situate in the village of Pitahagederagama, in the Kumbalwela korale of the Yatikinda division, in the Province of Uva, and of "The Waste Lands Ordinances of 1897, 1899, 1900, and 1903."

THE notice required by section 1 of "The Waste Lands Ordinances of 1897, 1899, 1900, and 1903," having been duly published in manner prescribed by that section in respect of the above-named lands (*vide* Notice No. 7,076), and no claim having been made to the said lands or to any interest therein within the period of three months from the date specified in the said notice, I, Arnold Langdon Crossman, Special Officer appointed under section 28 of the said Ordinances, under and by virtue of the powers vested in me in that behalf by section 2 of the said Ordinances, do hereby on this 2nd day of April, 1919, order and declare that the said lands, as more fully described herein below, situate in the village of Pitahagederagama, in the Kumbalwela korale of the Yatikinda division, in the Province of Uva, and shown as lots 1, 2, 3, 4, 5, 6, 7, 8, 9, 13, 14, 15, 16, 17, 18, 20, 22, 24, 26, 27, 29, 31, 34, 37, 38, 41, 43, 44, 45, 48, 50, 53, and 12 in preliminary plan 276 and in the annexed diagrams, and containing in extent 228 acres 3 roods and 17 perches, are the property of the Crown.

Description of the Lands referred to.

The following lots situated in the village of Pitahagederagama, in the Kumbalwela korale of the Yatikinda division, in the Province of Uva, as described in the annexed diagrams:—

I.—Preliminary plan 276.					
Lot.	Name of Land.	Extent, A. R. P.	Lot.	Name of Land.	Extent, A. R. P.
1	Gansabhawa road	0 0 3	24	Ela (stream)	0 0 17
2	Galhenyaya	26 2 20	26	Mala-ara (stream) (half the area of stream)	0 1 23
3	Gansabhawa road	0 0 25	27	Gansabhawa road	0 1 22
4	Amunawatta	1 3 6	29	Ela (stream)	0 0 15
5	Ela (stream)	0 0 13	31	Nekatarawahena, Tennehena	37 3 31
6	Dodangahalandehena	4 1 28	34	Ela (stream)	0 1 7
7	Kalugala-ara (stream) (half the area of stream)	0 0 24	37	Ela (do.)	0 0 15
8	Gansabhawa road (half the area of road)	0 0 24	38	Peelagawahena	4 0 33
9	Kotaedanda-ara (stream) (half the area of stream)	0 0 26	41	Footpath	0 0 15
13	Katuwekumbura-ara (stream) (half the area of stream)	0 2 26	43	Do.	0 0 1
14	Medapatana	58 0 31	44	Do.	0 0 26
15	Gansabhawa road	0 1 13	45	Tennehena	2 0 3
16	Medapatana	50 2 15	48	Ela (stream)	0 0 19
17	Dodangahalandehena	31 2 14	50	Ela (do.)	0 0 17
18	Galpote-ara (stream)	5 1 9	53	Katuwekumbura-ara (stream) (half the area of stream)	2 2 3
20	Footpath	0 0 4			228 3 15
22	Gansabhawa road	0 0 7			

and bounded as follows: on the north by the village limit of Stripuregama, the road from Migollegama to Stripuregama, the village limit of Stripuregama, the village limit of Stripuregama, part of Kalugala-ara (the village limit of Stripuregama), part of Gansabhawa road (the village limit of Stripuregama), part of Kotaedanda-ara (the village limit of Stripuregama); on the east by part of T. P. 167,898, T. P. 116,578, the village limit of Udawadiya; on the south by part of Kotuwekumbura-ara (the boundary of the Wellawaya korale), part of Mala-ara (the village limit of Migollegama); on the west by part of Mala-ara (the village limit of Migollegama), the village limit of Migollegama.

NOTE.—The following lots lying within the above-mentioned boundaries are excluded from this part of the order, and their aggregate acreage of 22 acres 3 roods and 5 perches is not included in the acreage of 228 acres 3 roods and 15 perches given above:—

Preliminary plan 276.

Lot.	Name of Land.	Extent, A. R. P.	Lot.	Name of Land.	Extent, A. R. P.
A 19	Agala	1 2 37	B 40	Dorakada-arawewatta, &c.	0 3 4
A 21	Do.	0 1 5	B 42	Tanna	1 0 14
A 23	Egodahawatta	0 3 11	C 46	Deiyannekumbura	0 1 6
A 25	Do.	1 0 24	C 47	Do. (part of T. P. 82,517)	1 0 7
A 28	Kosgahamulawatta	1 0 21	C 49	Pinarawa	0 2 33
A 30	Pitahagederawelyaya	3 2 37	C 51	Nekatarawahena	1 3 10
B 32	Kitulgasarawewatta	1 2 2	C 52	Nekatarawa	1 2 19
B 33	Medapatana	0 3 20			22 3 5
B 35	Kitulgasarawewatta	0 0 36			
B 36	Do.	1 3 13			
B 39	Dorakada-arawa, &c.	2 0 26			

[For Diagram see page 773.]

Lot.	Name of Land.	Extent, A. R. P.
12	Gansabhawa road	0 0 2

and bounded as follows: on the north by T. P. 167,350; on the east and south by the village limit of Udawadiya; on the west by the village limit of Udawadiya, T. P. 167,350.



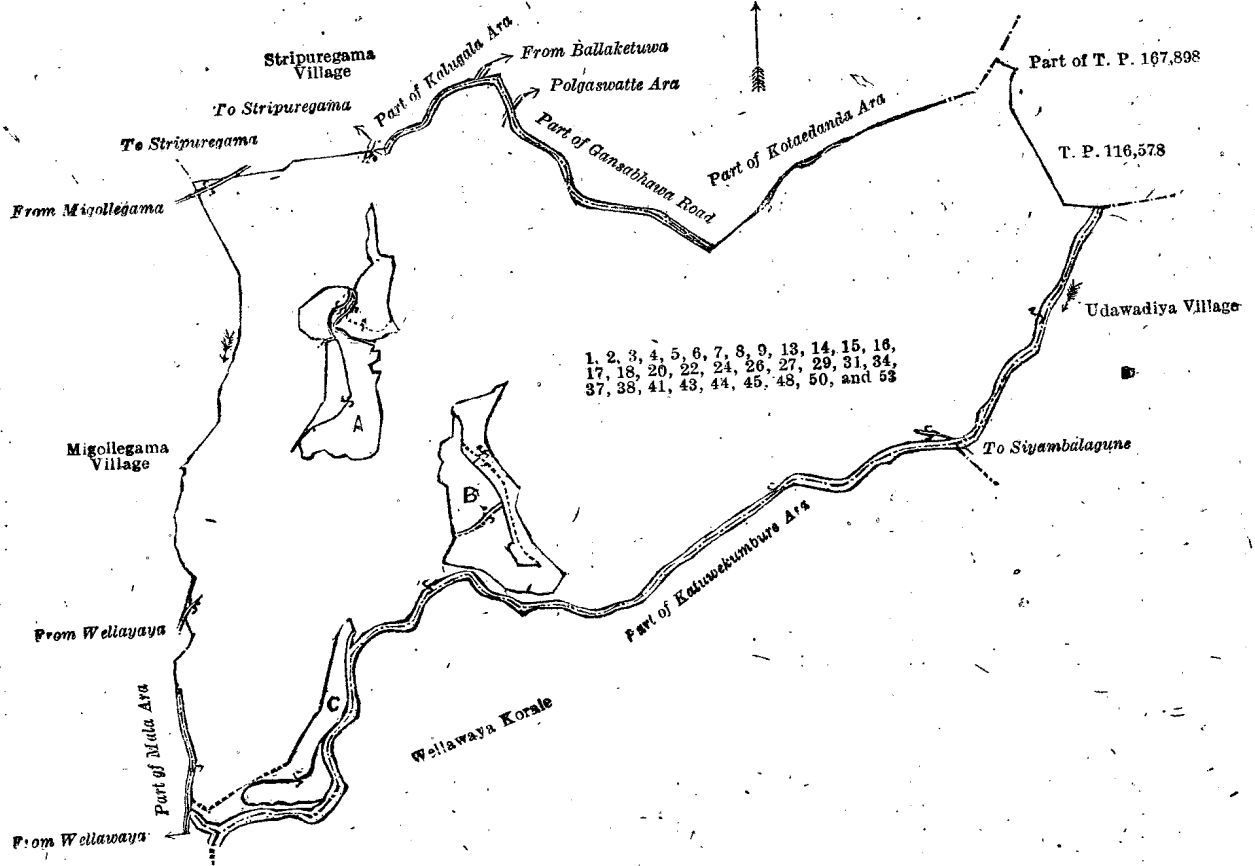
Surveyor-General's Office,
Colombo, November 30, 1918.

Scale of 4 Chains to an Inch.

C. R. LUNDIE,
for Surveyor-General.

April, 2, 1919.

A. L. CROSSMAN,
Special Officer.



Surveyor-General's Office,
Colombo, November 30, 1918.

Scale of 16 Chains to an Inch.

C. R. LUNDIE,
for Surveyor-General.

LAND SALES IN THE SOUTHERN PROVINCE.

No. 3,538, S. P.—The Assistant Government Agent, Hambantota, will on Monday, July 14, 1919, at 1 P.M., at his office in the Hambantota Kachcheri, put up to auction, for sale or settlement, or will otherwise dispose of, the under-mentioned portions of Crown land, in accordance with the regulations of Government regarding land sales. Twenty-one allotments of land situated in the Magam pattu division of the Hambantota District of the Southern Province.

Irrigation preliminary plan 1. Tract No. 3.

Village—Wirawila.

Applicant—Nil. Description—Jungle.

Lot.	Name of Land.	Extent.	Upset price
		A. R. P.	per acre, Rs.
196	Molakepupattana	6 1 0	50
199	Do.	4 0 36	57.50
195	Do.	2 3 29	57.50
194	Do.	4 2 22	57.50
200	Do.	4 0 18	57.50

Lot.	Name of Land.	Extent,	Upset price
		A. R. P.	per acre, Rs.
203½	Molakepupattana	4 3 29	57.50
202	Do.	4 2 13	57.50
193	Do.	5 1 26	65
192	Polgahawelana	5 1 26	65
188	Molakepupattana	7 0 19	65
189	Do.	7 0 36	65
207	Do.	3 0 39	67.50
206	Do.	3 3 38	67.50
210	Do.	8 2 21	67.50
209	Do.	7 1 16	67.50
208	Do.	5 2 23	67.50
204	Do.	3 3 30	67.50
211	Do.	5 1 17	37.50
212	Do.	4 0 26	37.50
213	Do.	4 2 35	37.50
214	Do.	6 1 24	37.50

These lands are irrigable under the Kirindi-oya right bank scheme, and are liable to payment of an irrigation

rate of Rs. 4 per acre per annum, revisable every five years, revision of which rate will be subject to the condition that the revised rate will not be more than 50 per cent. higher than the last preceding rate.

Further information regarding these lands can be obtained from the Assistant Government Agent, Hambantota, and plans of them from the Surveyor-General.

Colonial Secretary's Office, A. S. PAGDEN,
Colombo, May 26, 1919. Acting Colonial Secretary.

No. 3,539, S. P.—The Assistant Government Agent, Hambantota, will on Tuesday, July 15, 1919, at 1 P.M., at his office in the Hambantota Kachcheri, put up to auction, for sale or settlement, or will otherwise dispose of, the under-mentioned portions of Crown land, in accordance with the regulations of Government regarding land sales. Fifty allotments of land situated in the Magam pattu division of the Hambantota District of the Southern Province.

Irrigation preliminary plan I. Tract No. 4.

Village—Wirawila.

Applicant—Nil. Description—Jungle.

Lot.	Name of Land.	Extent.		Upset price per acre, Rs.
		A.	R. P.	
222	Molakepupatana	5.	1 16	55
227	Do.	4	0 24	55
223	Do.	2	3 38	55
226	Do.	4	0 2	55
224	Do.	2	2 8	55
225	Do.	4	2 9	55
255	Uduwilagodana	2	3 32	52.50
228	Molakepupatana	4	0 20	55
229	Do.	3	3 31	55
231	Do.	4	2 36	55
253	Uduwilagodana	4	2 38	52.50
232	Molakepupatana	5	0 2	55
252	Uduwilagodana	4	3 29	52.50
259	Do.	5	0 22	55
262	Do.	4	3 29	55
263	Do.	4	3 2	55
264	Uduwila	6	0 30	55
257	Uduwilagodana	6	1 19	55
260	Do.	6	3 12	55
261	Do.	5	0 38	55
233	Molakepupatana	2	0 12	55
235	Do.	6	0 15	55
237	Do.	5	3 9	55
250	Uduwila	5	0 2	52.50
251	Uduwilagodana	5	0 2	52.50
238	Molakepupatana	9	0 3	55
239	Do.	9	2 5	55
248	Uduwilagodana	4	3 29	52.50
249	Uduwila	5	0 2	52.50
265	Do.	6	2 15	55
267	Do.	4	3 29	55
268	Do.	8	1 28	55
240	Molakepupatana	5	0 7	55
241	Do.	5	0 30	55
242	Do.	4	2 30	65
243	Do.	8	1 31	65
247	Uduwilagodana	4	3 29	52.50
245	Do.	4	0 2	65
270	Do.	4	3 29	65
275	Do.	5	1 12	65
271	Do.	4	3.29	65
274	Do.	4	2 17	65
272	Do.	4	3 29	65
276	Do.	7	0 8	65
273	Do.	2	3 36	65
285	Warawitiyagodana	5	1 1	65
279	Do.	5	2 11	65
281	Do.	3	3 8	65
278	Do.	11	1 18	65
284	Do.	5	3 31	65

These lands are irrigable under the Kirindi-oya right bank scheme, and are liable to payment of an irrigation rate of Rs. 4 per acre per annum, revisable every five years, revision of which rate will be subject to the condition that the revised rate will not be more than 50 per cent. higher than the last preceding rate.

Further information regarding these lands can be obtained from the Assistant Government Agent, Hambantota, and plans of them from the Surveyor-General.

Colonial Secretary's Office, A. S. PAGDEN,
Colombo, May 26, 1919. Acting Colonial Secretary.

No. 3,540, S. P.—The Assistant Government Agent, Hambantota, will on Wednesday, July 16, 1919, at 1 P.M., at his office in Hambantota Kachcheri, put up to auction, for sale or settlement, or will otherwise dispose of, the under-mentioned portions of Crown land, in accordance with the regulations of Government regarding land sales. Twenty-two allotments of land situated in the Magam pattu division of the Hambantota District of the Southern Province.

Irrigation preliminary plan I. Tract No. 5.

Village—Wirawila.

Applicant—Nil. Description—Forest.

Lot.	Name of Land.	Extent.		Upset price per acre, Rs.
		A.	R. P.	
300	Uduwila	8	1 27	55
301	Do.	3	2 38	55
302	Do.	7	1 10	55
292	Do.	5	0 6	53.50
294	Do.	6	2 29	55
295	Do.	9	2 37	55
290	Do.	5	0 7	53.50
289	Do.	8	2 16	53.50
293	Do.	7	1 23	53.50
322	Warawitiya	5	3 4	55
323	Do.	4	1 39	55
330	Do.	4	3 11	55
331	Do.	5	0 2	55
332	Do.	5	0 2	55
333	Do.	6	3 25	55
335	Do.	4	2 19	55
338	Do.	4	3 35	55
339	Do.	5	1 6	55
325	Do.	4	2 13	55
326	Do.	6	2 26	55
328	Do.	6	3 35	55
329	Do.	4	2 4	55

These lands are irrigable under the Kirindi-oya right bank scheme, and are liable to payment of an irrigation rate of Rs. 4 per acre per annum, revisable every five years, revision of which rate will be subject to the condition that the revised rate will not be more than 50 per cent. higher than the last preceding rate.

Further information regarding these lands can be obtained from the Assistant Government Agent, Hambantota, and plans of them from the Surveyor-General.

Colonial Secretary's Office, A. S. PAGDEN,
Colombo, May 26, 1919. Acting Colonial Secretary.

No. 3,541, S. P.—The Assistant Government Agent, Hambantota, will on Thursday, July 17, 1919, at 1 P.M., at his office in the Hambantota Kachcheri, put up to auction, for sale or settlement, or will otherwise dispose of, the under-mentioned portions of Crown land, in accordance with the regulations of Government regarding land sales. Eighteen allotments of land situated in the Magam pattu division of the Hambantota District of the Southern Province.

Irrigation preliminary plan I. Tract No. 6.

Village—Wirawila.

Applicant—Nil. Description—Forest.

Lot.	Name of Land.	Extent.		Upset price per acre, Rs.
		A.	R. P.	
345	Warawitiyalanda	5	0 32	55
344	Do.	5	3 22	55
343	Do.	4	2 7	55
350	Do.	7	1 32	55
349	Do.	5	0 2	55
351	Do.	8	2 18	55
353	Do.	3	1 20	55
352	Do.	5	0 2	55
356	Do.	3	3 17	55
357	Do.	5	1 12	62.50
359	Do.	3	3 35	62.50

Lot.	Name of Land.	Extent.			Upset price per acre, Rs.	Lot.	Name of Land.	Extent.			Upset price per acre, Rs.
		A.	R.	P.				A.	R.	P.	
362	Warawitiyalanda	4	0	27	62.50	425	Gonagamalanda	4	3	29	55
363	Do.	3	0	23	62.50	424	Gonagamavillu and Gonagamalanda	4	3	29	55
368	Do.	7	0	15	37.50	423	Do.	6	3	0	55
360	Do.	2	3	38	62.50	395	Gonagamalanda	4	3	9	52.50
361	Do.	3	3	25	62.50	419	Gonagamalanda and Gonagamavillu	4	3	29	55
364	Do.	4	1	18	62.50	420	Do.	4	3	29	55
367	Do.	8	3	20	62.50	421	Do.	4	3	29	55

These lands are irrigable under the Kirindi-oya right bank scheme, and are liable to payment of an irrigation rate of Rs. 4 per acre per annum, revisable every five years, revision of which rate will be subject to the condition that the revised rate will not be more than 50 per cent. higher than the last preceding rate.

Further information regarding these lands can be obtained from the Assistant Government Agent, Hambantota, and plans of them from the Surveyor-General.

Colonial Secretary's Office, Colombo, May 26, 1919. A. S. PAGDEN, Acting Colonial Secretary.

No. 3,542, S. P.—The Assistant Government Agent, Hambantota, will on Friday, July 18, 1919, at 1 P.M., at his office in the Hambantota Kachcheri, put up to auction, for sale or settlement, or will otherwise dispose of, the under-mentioned portions of Crown land, in accordance with the regulations of Government regarding land sales. Fifty-three allotments of land situated in the Magam pattu division of the Hambantota District of the Southern Province.

Irrigation preliminary plan 1. Track No. 7.

Village—Wirawila.

Applicant—Nil. Description—Forest.

Lot.	Name of Land.	Extent.			Upset price per acre, Rs.
		A.	R.	P.	
380	Gonagamalanda	2	0	13	52.50
381	Do.	2	3	32	52.50
382	Do.	2	2	6	52.50
384	Do.	5	0	2	52.50
385	Do.	4	0	5	52.50
394	Do.	5	0	2	52.50
396	Do.	4	3	13	52.50
397	Do.	5	0	0	52.50
399	Do.	4	2	36	52.50
400	Do.	4	3	22	52.50
389	Do.	3	2	13	52.50
390	Do.	2	3	37	52.50
429	Do.	3	0	22	55
386	Do.	5	2	26	52.50
430	Do.	3	0	1	55
432	Do.	2	2	6	55
434	Do.	3	3	8	34.55
435	Do.	4	3	15	55
436	Do.	6	0	16	55
437	Do.	6	3	29	55
439	Do.	6	3	7	55
392	Do.	4	2	38	52.50
426	Do.	4	3	12	55
393	Do.	5	0	2	52.50

Lot.	Name of Land.	Extent.			Upset price per acre, Rs.
		A.	R.	P.	
425	Gonagamalanda	4	3	29	55
424	Gonagamavillu and Gonagamalanda	4	3	29	55
423	Do.	6	3	0	55
395	Gonagamalanda	4	3	9	52.50
419	Gonagamalanda and Gonagamavillu	4	3	29	55
420	Do.	4	3	29	55
421	Do.	4	3	29	55
422	Gonagamavillu	3	3	29	55
412	Gonagamalanda and Gonagamavillu	4	3	30	55
418	Do.	5	0	2	55
413	Do.	4	3	30	55
417	Gonagamavillu	5	0	2	55
414	Gonagamalanda and Gonagamavillu	1	2	37	53
415	Gonagamavillu	4	2	34	55
371	Gonagamalanda	10	0	21	62.50
379	Do.	9	1	19	62.50
378	Do.	9	2	38	62.50
402	Do.	9	2	23	57.50
404	Do.	9	2	19	57.50
372	Do.	11	1	30	62.50
373	Do.	10	1	17	62.50
377	Do.	9	2	35	62.50
374	Do.	5	0	14	62.50
376	Do.	9	3	2	62.50
405	Do.	7	3	16	57.50
406	Do.	10	3	3	57.50
410	Do.	9	3	22	57.50
408	Do.	8	3	20	57.50
409	Do.	4	1	33	57.50

These lands are irrigable under the Kirindi-oya right bank scheme, and are liable to payment of an irrigation rate of Rs. 4 per acre per annum, revisable every five years, revision of which rate will be subject to the condition that the revised rate will not be more than 50 per cent. higher than the last preceding rate.

Further information regarding these lands can be obtained from the Assistant Government Agent, Hambantota, and plans of them from the Surveyor-General.

Colonial Secretary's Office, Colombo, May 26, 1919. A. S. PAGDEN, Acting Colonial Secretary.

It is hereby notified for general information that the following lots advertised for sale on the dates noted against them will not be put up for sale on the said dates:—

P. Plan	Lot.	Land Sale or Land Lease	Date of Sale.
		Notice No.	1919.
10,267	.. 17	.. 3,535	.. July 22
10,939	.. 1	.. 3,522	.. July 10
10,959	.. 1	.. March 6, 1919, in Gazette No. 7,001 of March 14, 1919	.. June 17

The Kacheheri, Galle, May 23, 1919. V. COOMARASWAMY, for Government Agent.

LAND SALES IN THE EASTERN PROVINCE.

No. 1,495, E. P.—The Assistant Government Agent, Trincomalee, will on Monday, July 14, 1919, at 10 A.M., at Kuchchaveli Resthouse, put up to auction, for sale or settlement, or will otherwise dispose of, the under-mentioned portions of Crown land, in accordance with the regulations of Government regarding land sales. Thirty-one allotments of land situated in the Kaddukkulam pattu east and west division of the Trincomalee District of the Eastern Province.

Lot.	Name of Land.	Preliminary plan 4,919. Village—Kuchchaveli.		Extent.		Upset price per acre, Rs.
		Name of Applicant.	Description.	A.	R.	
1	Vadankulatuvaiel	Encroachment by Nakattai and others	Paddy field	0	1	9
Preliminary plan 4,957. Village—Tiriyai.						
2	Sinnakkallampattaiavayal	Encroachment by S. Vetaraniam	Paddy field	0	2	37
3	Do.	Encroachment by M. Arunasalam	do.	0	0	11
Preliminary plan 5,277. Village—Tiriyai.						
1	Araimuruppukandal alias Vedankulattumalaikadu	K. Arulanandan	Fit for paddy	6	0	0
2	Neeravikandalavayal	Encroachment by M. Kandappan	Paddy field	0	2	21
3	Do.	do.	do.	1	0	36
4	Do.	—	Reservation for cart track	0	2	22

Lot.	Name of Land.	Name of Applicant.	Description.	Extent.			Upset price per acre, Rs.
				A.	R.	P.	
6	Kandappankulam	Encroachment by K. Vinasitampi	Paddy field	5	3	2	30
7	Kandappanvayal	—	Reservation for cart track	0	0	20	—†
8	Malayandivayal	Encroachment by K. Vinasitampi	Paddy field	1	0	29	30
9	Do.	do.	do.	0	0	37	30
10	Anaichettatidal	—	Reservation for cart track	0	1	18	—†
11	Do.	Encroachment by K. Suppramaniam	Paddy field	3	1	4	30
12	Do.	do.	do.	0	1	15	30
13	Pallapavankai	Encroachment by K. Muttiah	do.	1	0	12	30
3	Chandankallukulam	Preliminary plan 4,971. Village—Pulmoddai. Land encroached by U. Udumalevvai	Paddy field	0	3	0	40
1	Sentamarakkantotamalkandal	Preliminary plan 4,972. Village—Pulmoddai. K. Kuppaitampi	Paddy field	3	3	16	20
2	Sentamarakkantotam	Encroachment by A. Aiyanipillai	do.	2	0	17	30
3	Piramadupaniyavayal	K. Ahamadulevvai	do.	3	3	4	30
1	Hospitalkadu	Preliminary plan 4,976. Village—Pulmoddai.	Reservation for road	0	0	5	—†
2	Midivyal	—	do.	0	0	33	—†
10	Hospitalkadu	For general sale	Jungle fit for paddy	2	2	11	20
11	Do.	S. Meidin Pakkir	do.	1	0	20	20
1	Oddankulatupaniyavayal	Preliminary plan 5,145. Village—Pulmoddai. S. Kasim	Jungle fit for paddy	3	2	9	17.50
2	Do.	do.	Paddy field	1	1	21	25
1	Kudawela	Preliminary plan 5,070. Village—Madawachchi. B. Kandate	Jungle fit for paddy	1	0	8	15
1	Kudawela	Preliminary plan 5,085. Village—Wilpanakulam. K. Kirihami and K. Konattai	Paddy field	1	3	5	20
1	Dambakawela	Preliminary plan 4,935. Village—Tirappana. P. Kappurale	Jungle fit for paddy	1	0	16	20
1	Kudawela	Preliminary plan 5,379. Village—Tirappana. K. Vanniyami	Jungle fit for paddy	0	3	38	15
2	Kudakkarawela	do.	Paddy field	2	0	32	15
3	Akarawela	K. Ukkurale	do.	1	0	11	15

* Contains timber.

† Not for sale.

Further information regarding the above lots can be obtained from the Assistant Government Agent, Trincomalee, and plans of them from the Surveyor-General.

Colonial Secretary's Office,
Colombo, May 22, 1919.

A. S. PAGDEN,
Acting Colonial Secretary.

LAND SALES IN THE NORTH-CENTRAL PROVINCE.

No. 2,064, N.C. P.—The Government Agent, North-Central Province, will on Wednesday, July 16, 1919, at 1 P.M., at his office in the Anuradhapura Kachcheri, put up to auction, for sale or settlement, or will otherwise dispose of, the under-mentioned portions of Crown land, in accordance with the regulations of Government regarding land sales. Forty-two allotments of land situated in the Hurulu and Kalagam palatas of the Nuwarakalawiya district of the North-Central Province.

Lot.	Name of Land.	Name of Applicant.	Description.	Extent.			Upset price per acre, Rs.
				A.	R.	P.	
899	Palugahalanda	Preliminary plan 3,999. Village—Pahalagama in Uddiyankulama korale. H. Kadira of Kudakelagama	Jungle fit for paddy	2	0	8	20
2267	Diulgahalanda	Preliminary plan 4,502. Village—Walahawiddawewa in Kalpe korale. M. Punchirala of Rasnadawewa	Jungle fit for paddy	3	3	39	15
2267A	Meegahaidama	V. Ranhamy, ex-Vel-Vidane of Walahawiddawewa	do.	1	0	7	15
1	Dambagahahena	Preliminary plan 5,240. Village—Gantiriyagama in Kalagam korale north. K. Punchirala of Gantiriyagama	Low jungle fit for paddy	1	0	3	15
2	Do.	—	Reservation for footpath	0	0	9	—*
3	Do.	—	Garden (encroachment by P. Kirihamy of Gantiriyagama)	0	3	28	25
1	Palugahaidama	Preliminary plan 5,262. Village—Petiyannekade in Kalpe korale. K. Naidurala Baddarala of Peti- yannekade	Jungle fit for paddy	1	1	33	30
2	Do.	—	Reservation for road	0	0	15	—*
1	Mailagahaidama	Preliminary plan 5,275. Village—Araluwewa in Uddiyankulama korale. B. Dingiri Banda of Siwalakulama	Jungle	0	3	27	15
2	Do.	—	Reservation for tank bund	0	0	35	—*
3	Do.	K. Banda of Siwalakulama	Jungle fit for paddy	1	3	36	15
4	Mailagahaidama	Village—Tawarakulama in Uddiyankulama korale. K. Kalu Banda of Siwalakulama	Jungle fit for paddy	1	0	3	17.50
5	Do.	—	Reservation for path	0	0	3	—*
1	Meegahaidama	Preliminary plan 5,279. Village—Dutuwewa in Mahapotana korale. P. Sellate of Dutuwewa	High jungle	1	0	2	20
2	Do.	—	Cleared chena (encroachment by V. Pinhamy of Dutuwewa)	0	3	24	15

Lot.	Name of Land.	Name of Applicant.	Description.	Extent		Upset price per acre, Rs.
				A.	B. P.	
Preliminary plan 5,282. Village—Rambewa in Kalpe korale.						
1	Kongahaidama	Lebbekannikappadayar of Nika-wewa	Jungle fit for paddy	3	1 13	21.50
2	Do.	M. Pakeer Tamby	do.	1	0 21	17
Preliminary plan 5,290. Village—Ralapanewa in Kunchuttu korale.						
1	Dambagahaidama	K. M. Kanda Vidane of Ralapanewa	Low jungle fit for paddy	2	0 0	15
2	Do.	—	Threshing-floor (encroachment by Simon Naide and others.)	0	0 28	15
Preliminary plan 5,291. Village—Damunugollewa in Kunchuttu korale.						
1	Kongahaidama	K. M. Simon Naide of Ralapanewa	Jungle fit for paddy	0	3 26	17.50
2	Do.	do.	do.	0	0 15	15
3	Do.	—	Reservation for Horowu-ela	0	0 4	—*
4	Do.	—	Reservation for tank bund	0	0 26	—*
Preliminary plan 5,293. Village—Mahakiribbewa in Uddiyankulama korale.						
1	Mailagahaidama	N. U. Sinnatamby of Mahakiribbewa	Low jungle fit for paddy	1	0 8	15
2	Do.	—	Reservation for road	0	0 24	—*
3	Akkarakumbura	—	Paddy field (encroachment by K. Levatamby)	0	0 19	30
Preliminary plan 5,294. Village—Maharalapanewa in Kunchuttu korale.						
1	Dambagahaidama	K. Punchirala	Jungle fit for paddy	1	0 5	17.50
2	Mailagahaidama	P. V. Kadirate	do.	1	3 34	17.50
3	Ela-addarakele	—	Reservation for Maha-ela	1	1 35	—*
4	Mailagahaidama	T. Punchirala	Jungle	1	0 0	17.50
Preliminary plan 5,295. Village—Morakewa in Kunchuttu korale.						
1	Meegahaidama	P. Menikrala	Jungle fit for paddy	2	0 15	15
2	Do.	—	Reservation for Wan-ela	0	2 37	—*
3	Mailagahaidama	—	do.	1	0 22	—*
4	Kubukghaidama	P. Ukku Banda	Jungle fit for paddy	0	3 37	15
5	Mailagahaidama	K. Pulingurala	do.	3	1 30	16.50
Preliminary plan 5,296. Village—Appuwewa in Kunchuttu korale.						
1	Dambagahaidama	K. Wannihamy of Appuwewa	Jungle fit for paddy	1	1 27	15
2	Do.	do.	do.	0	2 6	19.50
3	Do.	—	Reservation for Horowa-ela	0	0 7	—*
4	Do.	—	Reservation for irrigation channel	0	0 26	—*
5	Do.	—	Reservation for tank bund	0	2 12	—*
Preliminary plan 5,297. Village—Rambewa in Matombuwa korale.						
1	Dambagahaidama	V. Kapurala of Rambewa	Jungle	1	0 7	15
2	Do.	—	Reservation for channel and tank bund	1	0 27	—*

* Not for sale.

Further particulars regarding these lands can be obtained from the Government Agent, North-Central Province, and their plans from the Surveyor-General.

Colonial Secretary's Office,
Colombo, May 27, 1919.

A. S. PAGDEN,
Acting Colonial Secretary.

WITH reference to land sale notice No. 2,062, N.C. P., appearing in the *Ceylon Government Gazette* No. 7,007 of April 25, 1919, it is hereby notified that the correct upset price of lot 3F in final village plan 103, Kongollewa village, in Kadawat korale, is Rs. 20, and not Rs. 35 as stated therein.

Anuradhapura Kachcheri,
May 23, 1919.

GODWIN DE LIVERA,
for Government Agent.

LAND SALES BY THE SETTLEMENT OFFICER.

CENTRAL PROVINCE.

No. 5,103, S. O.—On Wednesday, July 16, 1919, at 12 noon, the Land Settlement Officer will put up for sale or settlement, at Nalanda Resthouse, the under-mentioned portion of Crown land, on the terms authorized by Government. An allotment of land situated in the Gampahasiya pattu of the Matale South division of the Matale District of the Central Province.

Lot.	Name of Land.	Name of Claimant.	Description.	Extent.	
				A.	B. P.
14A	Hunugalpitiya	Crown, applied for by Welegedera Kira of Koholanwela	Chena	1	0 6

Upset price at Rs. 40 per acre. Further information regarding this land can be obtained from the Land Settlement Officer, and plan of it from the Surveyor-General.

Colonial Secretary's Office,
Colombo, May 28, 1919.

A. S. PAGDEN,
Acting Colonial Secretary.

No. 5,104, S. O.—On Wednesday, July 16, 1919, at 12 noon, the Land Settlement Officer will put up for lease, at Nalanda Resthouse, the under-mentioned portions of Crown land, on the terms authorized by Government. Two allotments of land situated in the Gampahasiya pattu of the Matale South division of the Matale District of the Central Province.

Block survey preliminary plan 24.—Narangomuwa.

Lot.	Name of Land.	Name of Claimant.	Description.	Extent.		
				A.	R.	P.
22½	Millagahamulawatta	Nonnohamy and Punchi Baba	Garden	0	0	19
28	Welwarakayayahenewatta	Leisahamy and James Perera	do.	0	0	16

Upset price at Rs. 15 to Rs. 50 per acre. Further information regarding these lands can be obtained from the Land Settlement Officer, and plans of them from the Surveyor-General.

Colonial Secretary's Office,
Colombo, May 28, 1919.

A. S. PAGDEN,
Acting Colonial Secretary.

No. 5,105, S. O.—On Tuesday, July 15, 1919, at 2 P.M., the Land Settlement Officer will put up for sale or settlement, at Matale Kachcheri, the under-mentioned portions of Crown land, on the terms authorized by Government. Seven allotments of land situated in the Matale Pallasiya pattu of Matale East division of the Matale District of the Central Province.

Preliminary plan 6,862.—Rattota town.

Lot.	Name of Land.	Name of Claimant.	Description.	Extent.		
				A.	R.	P.
1	Spring Hill estate	Messrs. Joseph Costa & Bros.	Rubber	33	3	19
2	Dehigahapitiyahena	(1) Balitiyannalagegedera Souwa, (2) ditto Banduwa, (3) ditto Ranga, (4) ditto Ganita, disputed by Messrs. Joseph Costa & Bros.	Chena	0	1	27
3	Moragahamullahena	(1) Mrs. C. D. S. Wijesekera, (2) Daulkaragedera Puncha	do.	1	2	37
4	Spring Hill estate	Messrs. Joseph Costa & Bros.	Rubber	26	2	39
9	Wadakahakotuwewatta	(1) Messrs. Joseph Costa & Bros., (2) Asanaris Baas	Garden	2	1	32
11	Spring Hill estate	Messrs. Joseph Costa & Bros.	Coconut and rubber	7	3	13
12	Do.	Ditto, disputed by Bulugahamullegedera Punchira, (2) ditto Kirala, (3) ditto Ranhami	New clearing	0	2	10

Upset price at Rs. 15 to Rs. 50 per acre. Further information regarding these lands can be obtained from the Land Settlement Officer, and plans of them from the Surveyor-General.

Colonial Secretary's Office,
Colombo, May 28, 1919.

A. S. PAGDEN,
Acting Colonial Secretary.

No. 5,106, S. O.—On Wednesday, July 16, 1919, at 12 noon, the Land Settlement Officer will put up for sale or settlement, at Nalanda Resthouse, the under-mentioned portions of Crown land, on the terms authorized by Government. Two allotments of land situated in the Gampahasiya pattu of the Matale South division of the Matale District of the Central Province.

Block survey preliminary plan 23.—Madawala.

Lot.	Name of Land.	Name of Claimant.	Description.	Extent.		
				A.	R.	P.
104	Kehelwatta	Ekanayake Herat Mudiyansele Kalu Banda and others	Chena	0	0	36
105	Ketawalahena	do.	do.	0	0	39

Upset price at Rs. 15 to Rs. 50 per acre. Further information regarding these lands can be obtained from the Land Settlement Officer, and plans of them from the Surveyor-General.

Colonial Secretary's Office,
Colombo, May 21, 1919.

A. S. PAGDEN,
Acting Colonial Secretary.

The Land Settlement Officer is prepared to receive on or before July 4, 1919, at the Land Settlement Office, Colombo, written applications for the lease in perpetuity from August 16, 1919, of the under-mentioned portions of Crown land to be planted with coconut, tea, or rubber. No such applications will be entertained unless the applicant gives his full name and address and until he makes with the Land Settlement Officer a deposit of Rs. 3 per acre or portion of an acre. Such deposit will not be returned until the lease of the land has been sold or until it has been decided by the Land Settlement Officer that it will not be sold. On Wednesday, July 16, 1919, at 12 noon, at Nalanda Resthouse, the sale of the lease will be put up to auction in accordance with the regulations of the Government regarding the lease of Crown lands, but the bidding shall be confined to the original applicant and those other applicants whose applications shall have been made in the manner above specified.

The conditions of lease are obtainable on application from the Land Settlement Officer.

Two allotments of land situated in the village of Madawala in block survey preliminary plan 23, in Gampahasiya pattu of Matale South of the Matale District of Central Province.

Lot.	Name of Land.	Description.	Extent.		
			A.	R.	P.
162	Gannitiyaroda Kanumillemukalana	Forest	3	0	9
164	Hunumillayaya	New clearing	45	1	18

Upset premium for lot 162 is Rs. 44.50.

Upset premium for lot 164 is Rs. 81.

Rent at Rs. 3 per acre per annum for the first 30 years.

Colonial Secretary's Office,
Colombo, May 28, 1919.

A. S. PAGDEN,
Acting Colonial Secretary.

NORTH-WESTERN PROVINCE.

No. 5,107, S. O.—On Tuesday, July 8, 1919, at 12 noon, the Land Settlement Officer will put up for sale or settlement, at Puskoladeniya, the under-mentioned portions of Crown land, on the terms authorized by Government. Sixteen allotments of land situated in the Udukaha korale west of the Dambadeni hatpattu division of the Kurunegala District of the North-Western Province.

Block survey preliminary plan 555.—Kudagammana.

Lot.	Name of Land.	Name of Claimant.	Description.	Extent.		
				A.	R.	P.
36B	Meneriwattechena	(1) Ranasinha Mudiyansele Ran Menika, (2) Siriwardane Mudiyansele Kiri Mudiyanse, (3) ditto Dingiri Banda	Chena	1	0	0
34	Bogahamulawatta	(1) Ditto Punchi Menika, (2) ditto Appuhami	Garden	0	2	18
33	Galagawahena	Ditto Kiri Menika	Chena	1	2	12

Lot.	Name of Land.	Name of Claimant.	Description.	Extent.		
				A.	R.	F.
32J	Immewatta	(1) Edirisinghe Mudiyanse Abrahama Sinno, (2) ditto Rosaline Nona	Garden	0	3	22
32K	Mahawattehena	Siriwardane Mudiyanse Kiri Menika	Chena	0	2	29
29	Asweddumewatta	do.	Garden	1	1	3
17	Kadagampahalawatta	Dissanayake Tennakoon Mudiyanse Mutu Menika	do.	0	1	33
30	Ihala-asweddumewatta	Ditto Cornelis Appuhami	do.	0	1	7
21	Indigollehena	Ditto Mutu Menika	Chena	0	0	30
27A	Bogahamulawatta	(1) Ditto Podi Menika, (2) ditto Mutu Menika	Garden	0	2	13
43D	Godellahena	do.	Chena	1	3	16
43	Daminagahamulawatta	Siriwardane Mudiyanse Pinhamige Kirihami	Garden	2	3	39
43C	Godellahena	Siriwardane Mudiyanse Siyatuhami	Chena	0	2	20
6	Bogahamulapillewa	(1) Ditto Punchirala, (2) ditto Punchi Menika, (3) ditto Dingiri Menika, (4) ditto Dingiri Banda, (5) ditto Punchi Menika, (6) Ditto Kiri Menika, (7) ditto Siyatuhami, (8) ditto Kirihami	do.	0	3	33
7	Puranapillewewatta	(1) ditto Kiri Mudiyanse, (2) ditto Dingiri Banda	Garden	3	2	6
33B	Ihalawattahena	do.	Chena	1	2	8

Upset price at Rs. 15 to Rs. 50 per acre. Further information regarding these lands can be obtained from the Land Settlement Officer, and plans of them from the Surveyor-General.

Colonial Secretary's Office,
Colombo, May 28, 1919.

A. S. PAGDEN,
Acting Colonial Secretary.

No. 5,108, S. O.—On Tuesday, July 8, 1919, at 12 noon, the Land Settlement Officer will put up for sale or settlement, at Puskoladeniya, the under-mentioned portions of Crown land, on the terms authorized by Government. Twelve allotments of land situated in the Udukaha korale west of the Dambadeni hatpattu division of the Kurunegala District of the North-Western Province.

Block survey preliminary plan 554.—Kitaladeniya.

Lot.	Name of Land.	Name of Claimant.	Description.	Extent.		
				A.	R.	F.
32	Kandaudawatta	(1) Arachchillage Mudalihami, (2) ditto Appuhami, (3) ditto Dingiri Menika, (4) ditto Siyatuhamy, (5) ditto Appuhamy, (6) ditto Pinhami, (7) ditto Ungurala	Garden	1	0	6
34	Kandaudahena	do.	Chena	3	0	28
25A	Nagahamulawatta	Adikari Mudiyanse Punchi Menika	Garden	0	2	37
26	Nagahamulahena	do.	do.	2	0	31
38	Arukgodayapitiyahena	(1) Arachchillage Mudalihamy, (2) ditto Appuhamy, (3) ditto Dingiri Menika, (4) ditto Siyatuhamy, (5) ditto Appuhamy	Chena	2	3	3
11B	Welaganegehena	(1) Nikalansuriya Mudiyanse Kiri Mudiyanse, (2) ditto Dingiri Banda	do.	1	2	37
11C	Welaganegehenawatta	do.	Garden	0	1	11
10	Noragewattahena	(1) Nikalansuriya Mudiyanse Purchappuhamy, (2) ditto Siyatuhamy, (3) ditto Kapuruhamy, (4) Atukoralage Ranhamy, (5) Ana Mohammadu Haniffa	Chena	0	3	11
3	Talgahamulawatta alias Diyaparagollewatta	(1) Nikalansuriya Mudiyanse Banda, (2) ditto Kiri Mudiyanse, (3) ditto Dingiri Banda, (4) Hiralu Patirannehelage Niroli	Garden	6	0	27
3A	Ambagahamulahena	(1) Adikari Mudiyanse Appuhamy, (2) Atauda Achchillage Punchappuhamy, (3) Pingamage Podi Sinno	Chena	1	2	3
18	Ambagahamulawatta	do.	Garden	0	2	18
15	Maragahamulahena	(1) Nikalansuriya Mudiyanse Banda, (2) ditto Kiri Mudiyanse, (3) ditto Dingiri Banda, (4) ditto Kapuruhami, (5) Atukoralage Ranhami	Chena	1	1	27

Upset price at Rs. 15 to Rs. 50 per acre. Further information regarding these lands can be obtained from the Land Settlement Officer, and plans of them from the Surveyor-General.

Colonial Secretary's Office,
Colombo, May 21, 1919.

A. S. PAGDEN,
Acting Colonial Secretary.

No. 5,109, S. O.—On Tuesday, July 8, 1919, at 12 noon, the Land Settlement Officer will put up for sale or settlement, at Puskoladeniya, the under-mentioned portions of Crown land, on the terms authorized by Government. Nine allotments of land situated in the Udukaha korale south of the Dambadeni hatpattu division of the Kurunegala District of the North-Western Province.

Block survey preliminary plan 552.—Wewelwala.

Lot.	Name of Land.	Name of Claimant.	Description.	Extent.		
				A.	R.	F.
30H	Wewagawahena alias Kahagahapotehena	(1) Telangapata Abeykoon Nawaratna Wasala Mudiyanseralahamillage Loku Bandara, (2) Bodigutta-Chinta Manikka Abeykoon Tilakaratna Wasala Mudiyanseralahamillage Loku Bandara, (3) ditto Loku Kumarihamy, (4) ditto Punchi Banda, (5) ditto Tikiri Banda, (6) ditto Tikiri Kumarihamy	Chena	4	2	19
30C	Ketakegalagahamulahena	Liyana Atukoralage Don Peris Appuhamy	do.	2	2	6
30F	Bulugahamulahena	Telangapata Abeykoon Nawaratna Wasala Mudiyanseralahamillage Loku Bandara	do.	6	0	14
3A	Ketakegalagahamulawatta	Imiyahamillage Manelhamy	Garden	0	2	25
3	Weligodahenyaya	Ana Ana Ahomodu Lebbe	Chena	6	2	23
3B	Ambagahamulawatta	do.	Garden	3	3	32
21	Kongahamulawatta	(1) Bodigutta Chinta Manikka Abeykoon Tilakaratna Wasala Mudiyanseralahamillage Punchi Banda, (2) ditto Dingiri Banda	do.	1	1	32
22	Wewagawawatta	Ditto Tikiri Bandara Mahatmaya	do.	1	1	23
22A	Wewagawahena	do.	Chena	0	2	38

Upset price at Rs. 15 to Rs. 50 per acre. Further information regarding these lands can be obtained from the Land Settlement Officer, and plans of them from the Surveyor-General.

Colonial Secretary's Office,
Colombo, May 28, 1919.

A. S. PAGDEN,
Acting Colonial Secretary.

No. 5,110, S. O.—On Tuesday, July 8, 1919, at 12 noon, the Land Settlement Officer will put up for sale or settlement, at Puskoladeniya, the under-mentioned portions of Crown land, on the terms authorized by Government. Eleven allotments of land situated in the Udukaha korale west of the Dambadeni hatpattu division of the Kurunegala District of the North-Western Province.

Lot.	Name of Land.	Block survey preliminary plan 553.—Potapitiya.		Description.	Extent.		
		Name of Claimant.			A.	R.	P.
8	Nagahamulawatta	(1) Hetti Arachchilage Juse Tissera, (2) Hetti Arachchige Rosa Marihamy		Garden	1	1	24
12A	Kalugahamulahena	(1) Herat Mudiyanse-lage Ukku Banda, (2) Edirisin Mudiyanse-lage Banda, (3) ditto Punchirala, (4) ditto Puchi Sinno, (5) ditto Mudiyanse		Chena	1	2	30
47A	Agalagawawatta	Ranatunga Mudiyanse-lage Subasinhamy		Garden	1	0	10
47C	Kosgahamulawatta	Lekamalage Menu Etana		do.	0	0	28
59A	Paragahalayaddapillewa	(1) Jayakodi Arachchige Puchi Menika, (2) ditto Kiri Mudiyanse, (3) ditto Dingiri Menika, (4) Mudiyanse-lage Mudiyanse, (5) ditto Punchappuhamy, (6) ditto Ukku Banda		Chena	0	2	19
59B	Hikgahamulapillewa	Herat Mudiyanse-lage Ukku Menika		do.	0	1	39
52A	Asweddamapillewa	do.		do.	0	2	5
45	Pansalawatta	(1) Jayakodi Mudiyanse-lage Kiri Mudiyanse, (2) ditto Dingiri Menika		do.	2	0	9
56	Talgahamulapillewa	(1) Ranatunga Mudiyanse-lage Ran Menika, (2) Lekamalage Ukku Banda, (3) ditto Kapuruhamy		do.	0	1	25
43	Delgahamulawatta	(1) Jayakodi Mudiyanse-lage Kiri Mudiyanse, (2) ditto Dingiri Menika		Garden	4	2	16
43A	Delgahamulahena	do.		Chena	0	3	9

Upset price at Rs. 15 to Rs. 50 per acre. Further information regarding these lands can be obtained from the Land Settlement Officer, and plans of them from the Surveyor-General.

Colonial Secretary's Office,
Colombo, May 28, 1919.

A. S. PAGDEN,
Acting Colonial Secretary.

No. 5,111, S. O.—On Tuesday, July 8, 1919, at 12 noon, the Land Settlement Officer will put up for sale or settlement, at Puskoladeniya, the under-mentioned portions of Crown land, on the terms authorized by Government. Nineteen allotments of land situated in the Udukaha korale west of the Dambadeni hatpattu division of the Kurunegala District of the North-Western Province.

Lot.	Name of Land.	Block survey preliminary plan 551.—Kossura.		Description.	Extent.		
		Name of Claimant.			A.	R.	P.
3A	Yakappolawatta	James Edward Seneviratna of Matamana		Garden	5	2	34
4A	Do.	do.		do.	0	2	26
11	Hitinawatta	Lekamalage Ukkuhamy		Chena	1	1	3
17A	Ambagahakumburapillewa	(1) Ditto Menikhamy, (2) Podihamy, (3) Haturusinha Dewage Puchi Menika		do.	0	3	3
10A	Yakappolapillewa	Lekamalage Podihamy		do.	0	3	21
17C	Galamullaliyaddapillewa	do.		do.	0	1	5
16	Katuwehena	do.		do.	1	1	20
17	Edaliyaddapillewa	Hetti Arachchige Phillip Tissera		do.	1	1	21
23A	Paragahalakotuwa	Weera Patirannehelage Ukku Banda		do.	0	1	16
25B	Kanugalakotuwepillewa	(1) Patirannehelage Kiri Mudiyanse, (2) ditto Kiri Menika		do.	0	3	18
25s	Do.	(1) Adikari Appuhamillage Dondiel Appuhamy, (2) Patirannehelage Mudalihamy, (3) ditto Kiri Mudiyanse, (4) ditto Kiri Menika		do.	0	2	26

Lot.	Name of Land.	Block survey preliminary plan 566.—Paranagama.		Description.	Extent.		
		Name of Claimant.			A.	R.	P.
5F	Meegahamulawattehena	Edirisin Mudiyanse-lage Ranhamy Vidane		Chena	1	2	22
3	Millagahamulawatta	(1) Imiyaralage Punchappuhamy, (2) ditto Ran Menika, (3) ditto Dingiri Menika, (4) ditto Siyatu Banda, (5) ditto Dingirihamy		Garden with jungle	5	0	32
6	Etambagahamulahena	Ditto and Imiyaralage Kiri Mudiyanse		Chena and garden	1	2	19
6A	Do.	do.		Garden	0	1	3
19A	Millagahamulawattehena	Mingappuradage Valentina Veda		Chena	0	1	0
19B	Millagahamulawatta	do.		Garden	0	1	11
23A	Do.	do.		do.	0	2	24
23B	Imbulgahamulahena	do.		do.	1	2	17

Upset price at Rs. 15 to Rs. 50 per acre. Further information regarding these lands can be obtained from the Land Settlement Officer, and plans of them from the Surveyor-General.

Colonial Secretary's Office,
Colombo, May 28, 1919.

A. S. PAGDEN,
Acting Colonial Secretary.

No. 5,112, S. O.—On Tuesday, July 8, 1919, at 12 noon, the Land Settlement Officer will put up for sale or settlement, at Puskoladeniya, the under-mentioned portions of Crown land, on the terms authorized by Government. Three allotments of land situated in the Udukaha korale west of the Dambadeni hatpattu division of the Kurunegala District of the North-Western Province.

Lot.	Name of Land.	Block survey preliminary plan 560.—Delikuananga.		Description.	Extent.		
		Name of Claimant.			A.	R.	P.
3D	Ittawawetunagalagawahena	(1) Bamunu Arachchilage Elaris Appu, (2) Adikari Appuhamillage Brampy		Chena	0	3	23
5c	Kongahamulahena	Block survey preliminary plan 557.—Udiyawala. Malawi Achchilage Punchirala		Chena	0	3	3
120A	Irawellapillewa	Block survey preliminary plan 550.—Pelawatta. Eldeni Patirannehelage Bandirala		Chena	0	0	32

Upset price at Rs. 15 to Rs. 50 per acre. Further information regarding these lands can be obtained from the Land Settlement Officer, and plans of them from the Surveyor-General.

Colonial Secretary's Office,
Colombo, May 28, 1919.

A. S. PAGDEN,
Acting Colonial Secretary.

No. 5,113, S. O.—On Tuesday, July 8, 1919, at 12 noon, the Land Settlement Officer will put up for sale or settlement, at Puskoladeniya, the under-mentioned portions of Crown land, on the terms authorized by Government. Eight allotments of land situated in the Udukaha korale west of the Dambadeni hatpattu division of the Kurunegala District of the North-Western Province.

Lot.	Name of Land.	Block survey preliminary plan 561.—Millagaspiya. Name of Claimant.	Description.	Extent.		
				A.	R.	P.
1AA	Unakatagawapillewa	(1) Imiyahamillage Dingiri Menika, (2) Wijeratna Mudi- yanselage Appuhamy	Chena	0	1	10
2A	Bogahamulahena	Jalat Achchillage Ungu Appuhamy	do.	0	3	2
2C	Do.	(1) Wijeratna Mudiyanse- lage Appuhamy, (2) ditto Dingiri Banda.	do.	0	2	17
Block survey preliminary plan 570.—Epaladeniya.						
20B	Delgahamulahena	Senanayake Mudiyanse- lage Ran Menika	Chena	0	2	24
20C	Do.	do.	Garden	0	2	7
35E	Batadombagahamulahena	do.	Chena	0	2	31
Block survey preliminary plan 568.—Handapangala.						
5A	Katakalahamullawatta	(1) Wanigasuriya Mudiyanse- lage Appuhamy, (2) Mallawa Arachchige John William Perera Senanayake	Garden	0	1	26
5C	Do.	do.	Chena	1	3	10

Upset price at Rs. 15 to Rs. 50 per acre. Further information regarding these lands can be obtained from the Land Settlement Officer, and plans of them from the Surveyor-General.

Colonial Secretary's Office,
Colombo, May 28, 1919.

A. S. PAGDEN,
Acting Colonial Secretary.

No. 5,114, S. O.—On Tuesday, July 8, 1919, at 12 noon, the Land Settlement Officer will put up for sale or settlement, at Puskoladeniya, the under-mentioned portions of Crown land, on the terms authorized by Government. Two allotments of land situated in the Udukaha korale west of the Dambadeni hatpattu division of the Kurunegala District of the North-Western Province.

Lot.	Name of Land.	Block survey preliminary plan 562.—Pahala Elampola. Name of Claimant.	Description.	Extent.		
				A.	R.	P.
1C	Delgahakotuwegatta	Tennakoon Patirannehelage James Sinno	Garden	0	2	19
1B	Moragahamullepillewa	(1) Imiyahamillage Mudalihamy, (2) ditto Ukku Banda, (3) ditto Kiri Banda, (4) ditto Dingiri Menika	Chena	0	1	14

Upset price at Rs. 15 to Rs. 50 per acre. Further information regarding these lands can be obtained from the Land Settlement Officer, and plans of them from the Surveyor-General.

Colonial Secretary's Office,
Colombo, May 28, 1919.

A. S. PAGDEN,
Acting Colonial Secretary.

No. 5,115, S. O.—On Thursday, July 3, 1919, at 12 noon, the Land Settlement Officer will put up for sale or settlement, at Bingiriya, the under-mentioned portions of Crown land, on the terms authorized by Government. Thirteen allotments of land situated in the Kinyama korale of the Katugampola hatpattu division of the Kurunegala District, of the North-Western Province.

Lot.	Name of Land.	Block survey preliminary plan 1,453.—Maunawa. Name of Claimant.	Description.	Extent.		
				A.	R.	P.
32	Talgahamulawatta	(1) Korale Arachchillage Appuhamy, (2) ditto Menikhamy, (3) ditto Kiri Menika, (4) ditto Romel Etana, (5) ditto Menu Etana	Garden	1	1	38
33D	Talgahamulahena	do.	do.	1	1	25
33E	Do.	do.	Chena	0	0	22
33r	Kadurugahamulahena	(1) Korale Arachchillage Pinhamy, (2) ditto Appuhamy	do.	2	2	12
63H	Halambagahahena	(1) Tenhamy Arachchillage Sitappu, (2) Atukorallage Sittappu- hamy, as trustee of Maunawa Pansala	do.	1	0	34
64	Wewagawakotuwa	do.	do.	0	0	34
43F	Kadurugahawatta	Korale Arachchillage Panchirala	do.	4	2	18
Block survey preliminary plan 1,459.—Kudakoluwa.						
2	Talgahamulahena	Ratnayake Mudiyanse- lage Appuhamy Vidane, as trustee of Kudakoluwa Vihare	Chena	4	3	38
25AQ	Kongahamulahena	(1) Rajapaksa Mudiyanse- lage Silinduhamy, (2) ditto Mudali- hami, (3) ditto Panchirala	do.	1	0	39
25AS	Do.	do.	Tobacco garden	0	3	34
25	Wewapaulapitiya	(1) Rajapaksa Mudiyanse- lage Menuhamy, (2) ditto KiriBanda, (3) Ditto Kiri-Hamy	Chena	0	3	6
25AO	Kandehena	(1) ditto Menuhamy, (2) ditto Silinduhamy	do.	2	3	28
42K	Ehatugahamulahena	(1) Amaris Patabendi Gurunnehelage Sirimal Naide, (2) ditto Kawwa Naide	do.	1	3	26

Upset price at Rs. 15 to Rs. 50 per acre. Further information regarding these lands can be obtained from the Land Settlement Officer, and plans of them from the Surveyor-General.

Colonial Secretary's Office,
Colombo, May 28, 1919.

A. S. PAGDEN,
Acting Colonial Secretary.

No. 5,116, S. O.—On Thursday, July 3, 1919, at 12 noon, the Land Settlement Officer will put up for sale or settlement, at Bingiriya, the under-mentioned portions of Crown land, on the terms authorized by Government. Six allotments of land situated in the Kinyama korale of the Katugampola hatpattu division of the Kurunegala District of the North-Western Province.

Lot.	Name of Land.	Block survey preliminary plan 1,451.—Panawewa. Name of Claimant.	Description.	Extent.		
				A.	R.	P.
4J	Himbutuwalawatta	Crown	Garden	6	3	18
Block survey preliminary plan 1,463.—Nitalawa.						
55	Thisavarulagepillewa	Weerakoon Mudiyanse- lage Belo Sinno of Mahawewa, Madampe, in Chilaw District	Chena	1	1	26
56	Welapillewa	do.	do.	1	3	14

Lot.	Name of Land.	Name of Claimant.	Description.	Extent.	
				A.	R. P.
52Dx	Kongahamulahena	(1) Weerakoon Mudiyansele Punchirala, (2) ditto Mudalihamy, (3) ditto Juwanis Appu, (4) ditto Ran Menika Block survey preliminary plan 1,442.—Mukalanhena.	Chena	1	3 16
5M	Daminagahahena	Crown	Chena	0	1 11
5N	Milagahahena	do.	do.	0	2 24

Upset price at Rs. 15 to Rs. 50 per acre. Further information regarding these lands can be obtained from the Land Settlement Officer, and plans of them from the Surveyor-General.

Colonial Secretary's Office,
Colombo, May 28, 1919.

A. S. PAGDEN,
Acting Colonial Secretary.

No. 5,117, S. O.—On Saturday, July 5, 1919, at 12 noon, the Land Settlement Officer will put up for sale or settlement, at Hiripitiya, the under-mentioned portions of Crown land, on the terms authorized by Government. Eight allotments of land situated in the Mahagalboda Egoda korale of the Hiriyala hatpattu division of the Kurunegala District of the North-Western Province.

Lot.	Name of Land.	Name of Claimant.	Description.	Extent.	
				A.	R. P.
H 943	Telambugahakumburepillewa	(1) Dissanayake Mudiyansele Kavrara, (2) ditto Kalu Banda Vedarala, (3) ditto Dingiri Banda	High chena	1	1 28
I 943	Do.	do.	do.	0	1 0
L 948	Kolongahapillewa	(1) Dissanayaka Mudiyansele Kavrara, (2) ditto Dingiri Banda	do.	0	1 36
M 948	Do.	Hitihami Mudiyansele Appuhamy	do.	0	2 19
Q 943c	Delumbugahapillewa	(1) Dissanayaka Mudiyansele Kalu Banda, Vedarala, (2) ditto Dingiri Appuhamy	Chena	0	3 21
X 949A	Haraswetiyaakumbura	Imiya Mudiyansele Mutu Menika Block survey preliminary plan 1,297.—Siradunna.	Paddy	0	0 27
3	Tittawelagawahena	Crown, balance due by Imiya Mudiyansele Mutu Menika	Chena	1	0 22
5	Kahatagahamulahena	(1) Imihamy Mudiyansele Mutu Menika, (2) ditto Pinchi Banda, (3) ditto Ausadahamy, (4) Sumana Unnanse of Warawala Pansala, (5) Imihamy Mudiyansele Ukku Banda, (6) ditto Kiri Banda	do.	2	3 29

Upset price at Rs. 15 to Rs. 50 per acre. Further information regarding these lands can be obtained from the Land Settlement Officer, and plans of them from the Surveyor-General.

Colonial Secretary's Office,
Colombo, May 28, 1919.

A. S. PAGDEN,
Acting Colonial Secretary.

No. 5,118, S. O.—On Saturday, July 5, 1919, at 12 noon, the Land Settlement Officer will put up for sale or settlement, at Hiripitiya, the under-mentioned portions of Crown land, on the terms authorized by Government. Nine allotments of land situated in the Hetahaye korale of the Hiriyala hatpattu division of the Kurunegala District of the North-Western Province.

Lot.	Name of Land.	Name of Claimant.	Description.	Extent.	
				A.	R. P.
31	Kolongahamulagala	Kosgollekandayalage Thenuwara	Tobacco	0	2 12
103A	Petmagahena	(1) Digane Arachchillage Mudali Naide, (2) ditto Hami	Waste land	0	2 26
136	Delgodahena	(1) Dahanaike Mudiyansele Heen Banda, (2) Herat Mudiyansele Kalu Banda, (3) ditto Tikiri Banda	Chena	2	1 38
136A	Do.	Wijesundara Sabapathy Mudiyansele Kirihamy	do.	1	0 18
136c	Do.	(1) Ratnayake Mudiyansele Kiri Banda, (2) ditto Mudiyanse, (3) ditto Kiri Menika	do.	1	1 14
136D	Do.	do.	do.	0	3 30
27	Wadiyagalagawahena	(1) Kosgollekandayalage Pusba, (2) ditto Baiya, (3) ditto Malliya, (4) ditto Kiri Honda, (5) ditto Hatana	do.	1	3 30
19	Beligollehena	(1) Ratnayake Mudiyansele Kiri Banda, (2) ditto Mudiyanse, (3) ditto Kiri Menika, (4) ditto Ukku Banda, (5) ditto Pinchi Banda	do.	2	0 30
19A	Waragollahena	(1) Ditto Kiri Banda, (2) ditto Mudiyanse, (3) ditto Kiri Menika, (4) ditto Pinchi Banda	do.	0	3 14

Upset price at Rs. 15 to Rs. 50 per acre. Further information regarding these lands can be obtained from the Land Settlement Officer, and plans of them from the Surveyor-General.

Colonial Secretary's Office,
Colombo, May 28, 1919.

A. S. PAGDEN,
Acting Colonial Secretary.

No. 5,119, S. O.—On Saturday, July 5, 1919, at 12 noon, the Land Settlement Officer will put up for sale or settlement, at Hiripitiya, the under-mentioned portions of Crown land, on the terms authorized by Government. Twenty-five allotments of land situated in the Mahagalboda Egoda korale of the Hiriyala hatpattu division of the Kurunegala District of the North-Western Province.

Lot.	Name of Land.	Name of Claimant.	Description.	Extent.	
				A.	R. P.
L 849	Timbirimadekumburepillewa	Ratnayake Mudiyansele Ukku Banda Ratnayake	Chena	0	2 20
M 849	Do.	do.	do.	0	0 29
N 849	Ihalatimbirimadepillewa	(1) Dissanayaka Mudiyansele Kalu Banda Vedarala, (2) ditto Kiri Banda, (3) ditto Dingiri Banda, (4) ditto Punchi Banda	do.	1	0 26
O 849	Do.	do.	Paddy	2	0 21
O 849A	Ihalatimbirimadepurana	do.	Owita	1	1 21
T 849A	Ihalatimbirimadepillewa	do.	Chena	0	0 35
N 849	Ihalatimbirimadepurana	do.	Owita	0	2 10

Lot.	Name of Land.	Name of Claimant.	Description.	Extent. A. R. P.
P 849	Timbirimadewewa	(1) Nawaratna Narayana Tennakoon Mudiyanse- Dingiri Appuhamy, (2) Dissanayaka Mudiyanse- Kalu Banda Vedarala, (3) ditto Kiri Banda, (4) ditto Dingiri Banda, (5) ditto Punchi Banda	Owita	1 2 2
Q 849A	Do.	do.	do.	0 1 18
Q 849B	Do.	do.	do.	0 1 10
W 849	Helambaghamulahena	(1) Tennakoon Mudiyanse- nayaka Mudiyanse- Appuhamy, (4) ditto Dingiri Banda	Chena	2 0 4
V 849	Do.	(1) Ditto Ukku Banda, (2) ditto Kaurala, (3) ditto Dingiri Banda	do.	1 0 10
O 849B	Kongahamulahena	(1) Ditto Kaurala, (2) ditto Dingiri Appuhamy, (3) ditto Dingiri Banda, (4) Tennekoon Mudiyanse- lase Ausada- hamy	do.	0 0 35
U 849A	Do.	do.	do.	0 2 38
V 849A	Do.	do.	do.	0 0 37
V 849B	Wattiyawelehena	(1) Tennekoon Mudiyanse- lase Ausadhamy, (2) Dis- sanayaka Mudiyanse- lase Kaurala, (3) ditto Dingiri Appuhamy, (4) ditto Dingiri Banda	do.	0 1 30
U 849	Do.	do.	do.	1 1 11
W 849A	Do.	do.	do.	0 0 19
D 850A	Etambaghamulahena	(1) Tennakoon Mudiyanse- lase Punchirala, (2) Hitihami Mudiyanse- lase Banda Vidanelage Dingiri Banda	do.	0 1 4
S 851	Do.	do.	do.	1 2 5
N 850 1/2 C	Godakumburepillewa	Tennakoon Mudiyanse- lase Punchi Menika	do.	0 0 36
U 848	Madanghamulahena	(1) Ditto Menik Hami, (2) ditto Punchirala	do.	4 0 30
V 848	Do.	do.	do.	2 1 15
T 850A	Do.	do.	do.	0 1 0
R 851	Etambaghalandehena	(1) Ahamadu Lebbelage Saramma, (2) Casi Lebbelage Hamidu, both of Kanawa, (3) Segu Osenlage Sella Udayar, (4) ditto Hajji Lebbe, both of Inguruwatte- gama	do.	4 1 5

Upset price at Rs. 15 to Rs. 50 per acre. Further information regarding these lands can be obtained from the Land Settlement Officer, and plans of them from the Surveyor-General.

Colonial Secretary's Office,
Colombo, May 28, 1919.

A. S. PAGDEN,
Acting Colonial Secretary.

No. 5,120, S. O.—On Saturday, July 5, 1919, at 12 noon, the Land Settlement Officer will put up for sale or settlement, at Hiripitiya, the under-mentioned portion of Crown land, on the terms authorized by Government. An allotment of land situated in the Mahagalboda Egoda korale of the Hiriyala hatpattu division of the Kurunegala District of the North-Western Province.

Block survey preliminary plan 1,314.—Hunupola.

Lot.	Name of Land.	Name of Claimant.	Description.	Extent. A. R. P.
160	Palugollewattehena	Crown, balance due by Herat Mudiyanse- lase Banda Vidanelage Dingiri Banda Menika of Manapaya in Hetahaye korale	Chena	2 2 32

Upset price at Rs. 15 to Rs. 50 per acre. Further information regarding this land can be obtained from the Land Settlement Officer, and plan of it from the Surveyor-General.

Colonial Secretary's Office,
Colombo, May 28, 1919.

A. S. PAGDEN,
Acting Colonial Secretary.

No. 5,121, S. O.—On Friday, July 4, 1919, at 12 noon, the Land Settlement Officer will put up for sale or settlement, at Kuliyapitiya, the under-mentioned portions of Crown land, on the terms authorized by Government. Three allotments of land situated in the Yatikaha korale north of the Katugampola hatpattu of the Kurunegala District of the North-Western Province.

Preliminary plan 4,414.—Kadawalagedera.

Lot.	Name of Land.	Name of Claimant.	Description.	Extent. A. R. P.
R 94	Tunkotuwehena	(1) Pallewattege Ana Costa, (2) ditto Pelis Costa, (3) ditto Anas- tasia Costa	Chena	2 1 27
R 94A	Tunkootuwewatta	do.	Garden	0 1 36
R 94C	Do.	do.	do.	3 0 2

Upset price at Rs. 15 to Rs. 50 per acre. Further information regarding these lands can be obtained from the Land Settlement Officer, and plans of them from the Surveyor-General.

Colonial Secretary's Office,
Colombo, May 28, 1919.

A. S. PAGDEN,
Acting Colonial Secretary.

No. 5,122, S. O.—On Wednesday, July 2, 1919, at 12 noon, the Land Settlement Officer will put up for sale or settlement, at Kurunegala Kachcheri, the under-mentioned portions of Crown land, on the terms authorized by Government. Two allotments of land situated in the Madure korale of Weudawili hatpattu division of the Kurunegala District of the North-Western Province.

Advance extract No. 1 of block survey preliminary plan 838.—Mahawela.

Lot.	Name of Land.	Name of Claimant.	Description.	Extent. A. R. P.
1	Durawatta	Crown, applied for by Illandaripedidurayalage Abaddu	Chena	0 1 22
2	Do.	Crown, encroached on by Rajapakse Durayalage Hawadia	Garden	0 0 18

Upset price at Rs. 40 per acre. Further information regarding these lands can be obtained from the Land Settlement Officer, and plans of them from the Surveyor-General.

Colonial Secretary's Office,
Colombo, May 28, 1919.

A. S. PAGDEN,
Acting Colonial Secretary.

No. 5,123, S. O.—On Friday, July 4, 1919, at 11 A.M., the Land Settlement Officer will put up for sale or settlement, at Kuliyaipitiya, the under-mentioned portions of Crown land, on the terms authorized by Government. Twenty-one allotments of land situated in the Katugampola north korale of Katugampola hatpattu division of the Kurunegala District of the North-Western Province.

Preliminary plan 4,510.—Kumbalwala.

Lot.	Name of Land.	Name of Claimant.	Description.	Extent.		
				A.	R.	P.
H 113	Kitulgahapitiyewatta	Don Philip Wijewardena, Muhandiram, part disputed by Ahamadu Tamby	Garden	49	1	13
H 113A	Kohombeagarewatta	Don Philip Wijewardena, Muhandiram, disputed by Banneka Mudiyansele Malhamy	do.	1	2	0
H 113½	Do.	Banneka Mudiyansele Malhamy, disputed by Don Philip Wijewardena, Muhandiram	do.	0	1	12
H 113B	Kitulgahapitiyewatta	Don Philip Wijewardena, Muhandiram	do.	20	0	16
I 113	Hatarapotuarahenawatta	do.	do.	4	0	3
I 113½	Kahatagahamulahena	do.	do.	2	3	11
I 113½	Hatarapotuwewatta	do.	do.	1	1	5
J 113	Karakawawatta	Ditto, part disputed by Ahamadu Tamby	Chena	12	1	0
J 113A	Kongahahena	Banneka Mudiyansele Kiri Menika, disputed by Don Philip Wijewardena, Muhandiram	do.	1	3	39
K 113	Meegahamulahena	Don Philip Wijewardane, Muhandiram	do.	5	1	33
K 113A	Anukanehena	Banneka Mudiyansele Malhamy, disputed by Don Philip Wijewardane, Muhandiram	Garden	1	3	24
L 113	Kohombagahamulahena	Don Philip Wijewardane, Muhandiram	Chena	3	3	4
L 113A	Kahatalandahena	Banneka Mudiyansele Malhamy, disputed by Don Philip Wijewardane, Muhandiram	do.	1	3	22
L 113B	Bogahamulahena	Herat Mudiyansele Wannihamy, disputed by Don Philip Wijewardane, Muhandiram	do.	1	3	1
L 113C	Galagawahena	Don Philip Wijewardane, Muhandiram	do.	1	2	9
2737	Kumbalwelewatta	Occupied by Don Philip Wijewardane, Muhandiram	Garden (reservation)	0	0	18*
2729	Hatarapotuwehenawatta	do.	do.	0	2	8*
2729½	Do.	do.	do.	0	0	23*
2734	Karakawehenewatta	do.	do.	0	1	13*
2733	Kitulgahapitiyewatta	do.	do.	0	1	0*
2733A	Do.	do.	do.	0	0	39*

* For lease only.

Upset price at Rs. 15 to Rs. 50 per acre. Further information regarding these lands can be obtained from the Land Settlement Officer, and plans of them from the Surveyor-General.

Colonial Secretary's Office,
Colombo, May 28, 1919.

A. S. PAGDEN,
Acting Colonial Secretary.

No. 5,124, S. O.—On Friday, July 4, 1919, at 11 A.M., the Land Settlement Officer will put up for sale or settlement, at Kuliyaipitiya, the under-mentioned portions of Crown land, on the terms authorized by Government. Six allotments of land situated in the Meddeketiya korale of Katugampola hatpattu division of the Kurunegala District of the North-Western Province.

Preliminary plan 4,527.—Kumbukkotuwa.

Lot.	Name of Land.	Name of Claimant.	Description.	Extent.		
				A.	R.	P.
q 115	Kanuketiyeheneyaya	Mrs. Mary Wijesekera	New clearing	5	1	17
v 115	Kanuketiyawatta	do.	Rubber	4	2	0
v 115F	Do.	do.	do.	0	1	5
v 115G	Kanuketiyekumbura	do.	do.	1	0	14
v 115H	Kanuketiyawatta	do.	do.	0	3	18
v 115J	Do.	do.	do.	0	2	13

Upset price at Rs. 15 to Rs. 50 per acre. Further information regarding these lands can be obtained from the Land Settlement Officer, and plans of them from the Surveyor-General.

Colonial Secretary's Office,
Colombo, May 28, 1919.

A. S. PAGDEN,
Acting Colonial Secretary.

No. 5,125, S. O.—On Wednesday, July 2, 1919, at 12 noon, the Land Settlement Officer will put up for sale or settlement, at Kurunegala Kachcheri, the under-mentioned portion of Crown land, on the terms authorized by Government. An allotment of land situated in the Tiragandahaye korale of the Weudawili hatpattu division of the Kurunegala District of the North-Western Province.

Preliminary plan 4,301.—Matawa.

Lot.	Name of Land.	Name of Claimant.	Description.	Extent.		
				A.	R.	P.
w 72B	Peragollahena	Crown	Garden	2	0	21

Upset price at Rs. 15 to Rs. 50 per acre. Further information regarding this land can be obtained from the Land Settlement Officer, and plan of it from the Surveyor-General.

Colonial Secretary's Office,
Colombo, May 28, 1919.

A. S. PAGDEN,
Acting Colonial Secretary.

NORTH-CENTRAL PROVINCE.

No. 5,126, S. O.—On Monday, July 21, 1919, at 12 noon, the Land Settlement Officer will put up for lease, at Anuradhapura Kachcheri, the under-mentioned portions of Crown land, on the terms authorized by Government. Twenty-one allotments of land situated in the Kende korale of the Nuwaragam palata division of the Nuwarakalawiya district of the North-Central Province.

Lot.	Name of Land.	Block survey preliminary plan 523.—Nuwarawewa.		Description.	Extent.	
		Name of Claimant.			A.	R. P.
8	Nuwarawewekele	Crown, encroached on by Sena Kana Mohideen		Garden	0	0 24
10	Do.	Crown, encroached on by Usanar		do.	0	1 18
11A	Nuwarawawela	Velar Kanapati		Field	0	1 31
11A1	Do.	Murugappar Ambalavanar		do.	0	1 12
11B1	Do.	M. M. Mohideen Tamby		do.	0	1 9
11J	Do.	Crown, encroached on by Ambalavanipulle, Vel-Vidane		do.	0	0 4
11K	Nuwarawawekele	Muttusamiya Pillai Sokalingam		Chena	0	1 4
11L	Nuwarawela	do.		Field	0	0 11
11M	Do.	Ambalavanar, Vel-Vidane		do.	0	1 38
11N	Do.	Sena Kawanna Mohideen Pichchai		do.	0	1 6
17	Nuwarawawela	Crown, encroached on by Mr. Ratwatte, claimed by Vairaviyar Sinnappillai and ditto Velappillai		do.	0	1 2
18	Do.	do.		do.	0	0 16
39	Nuwarawewawatta	Crown, encroached on by P. B. Nuwarawewa		Garden	0	0 28
43	Do.	Crown, encroached on by P. B. Bulankulam, Ratemahatmaya		do.	0	1 34
44	Nuwarawawela	do.		Field	0	0 20
45	Do.	V. Chelliah		do.	0	0 10
25A1	Accarahena	Crown, encroached on by the heirs of S. K. Muhiyadeen Pichchai		Paddy	0	0 29
28A	Do.	Crown, encroached on by M. Valuppillai		do.	0	1 6
30A	Accaraidama	Crown, encroached on by K. Raman and another		Garden	0	0 19
30A1	Do.	do.		Paddy	0	0 28
30A2	Do.	do.		Garden	0	0 6.5

Upset price at Rs. 15 to Rs. 50 per acre. Further information regarding these lands can be obtained from the Land Settlement Officer, and plans of them from the Surveyor-General.

Colonial Secretary's Office,
Colombo, May 28, 1919.

A. S. PAGDEN,
Acting Colonial Secretary.

No. 5,127, S. O.—On Monday, July 21, 1919, at 12 noon, the Land Settlement Officer will put up for sale or settlement, at Anuradhapura Kachcheri, the under-mentioned portion of Crown land, on the terms authorized by Government. An allotment of land situated in the Kende korale of the Nuwaragam palata division of the Nuwarakalawiya district of the North-Central Province.

Lot.	Name of Land.	Block survey preliminary plan 523.—Nuwarawewa.		Description.	Extent.	
		Name of Claimant.			A.	R. P.
2A	Nuwarawewawatta	Crown, leased to P. John Silva of Anuradhapura		Garden	0	1 0

Upset price at Rs. 15 to Rs. 50 per acre. Further information regarding this land can be obtained from the Land Settlement Officer, and plan of it from the Surveyor-General.

Colonial Secretary's Office,
Colombo, May 28, 1919.

A. S. PAGDEN,
Acting Colonial Secretary.

THE Land Settlement Officer is prepared to receive on or before July 14, 1919, at the Land Settlement Office, Colombo, written applications for the lease in perpetuity from August 21, 1919, of the under-mentioned portions of Crown land to be planted with coconut, tea, or rubber. No such applications will be entertained unless the applicant gives his full name and address and until he makes with the Land Settlement Officer a deposit of Rs. 3 per acre or portion of an acre. Such deposit will not be returned until the lease of the land has been sold or until it has been decided by the Land Settlement Officer that it will not be sold. On Monday, July 21, 1919, at 12 noon, at Anuradhapura Kachcheri, the sale of the lease will be put up to auction in accordance with the regulations of Government regarding the lease of Crown lands, but the bidding shall be confined to the original applicant and those other applicants whose applications shall have been made in the manner

above specified. The conditions of lease are obtainable on application from the Land Settlement Officer.

Two allotments of land situated in the village of Nuwarawewa, in block survey preliminary plan 523, in the Kende korale of the Nuwaragam palata of the Nuwarakalawiya district of the North-Central Province.

Owner—Crown, applied for by Anthony Croos.

Lot.	Name of Land.	Description.	Extent.	
			A.	R. P.
1G	Nuwarawawekele	Chena	18	3 24
1H	Do.	do.	2	0 4

Upset premium Rs. 5.40 per acre. Rent at Rs. 2.40 per acre per annum for the first 30 years.

Colonial Secretary's Office,
Colombo, May 28, 1919.

A. S. PAGDEN,
Acting Colonial Secretary.

LAND ACQUISITION NOTICES.

HAVING been duly directed by the Governor, with the advice of the Executive Council, acting under the provisions of "The Land Acquisition Ordinance of 1876," section 6, to take order for the acquisition of the following land, required for a public purpose, namely, for the extension of the school garden attached to the Ulapane Boys' School, to wit:—

Lot.	Name of Land.	Preliminary plan 6,907. Village—Ulapane.		Extent, A. R. P.
		Description.	Name of Claimant.	
1	Kabalagahayatapalakumbura	Paddy field	A. M. Tikiri Banda	0 1 27.2

I hereby give public notice, as required by section 7, that the Government proposes to take possession of the land. All persons interested in the aforesaid land are hereby required to appear personally or by agent before me at the Kandy Kachcheri on June 24, 1919, at 2 P.M., and to state the nature of their respective interests in the land, and the amount and particulars of their claims to compensation for such interests.

Kandy Kachcheri,
May 30, 1919.

C. S. VAUGHAN,
Government Agent.

HAVING been duly directed by the Governor, with the advice of the Executive Council, acting under the provisions of "The Land Acquisition Ordinance of 1876," section 6, to take order for the acquisition of the following lands, required for a public purpose, namely, providing sufficient reservation for the bund of Periyakulam tank, to wit:—

Lot.	Name of Land.	Description.	Preliminary plan 5,321. Village—Nilaveli.	Name of Claimant.	Extent.		
					A.	R.	P.
1	Kalladivayal	Paddy field		K. Ampikaipager	0	1	30.6
2	Do.	do.		Heirs of Katiravelupillai	1	0	22.4

I hereby give public notice, as required by section 7, that the Government proposes to take possession of the lands. All persons interested in the aforesaid lands are hereby required to appear personally or by agent before me at Trincomalee on June 24, 1919, at 10 A.M., and to state the nature of their respective interests in the lands, and the amount and particulars of their claims to compensation for such interests.

Trincomalee Kachcheri,
May 17, 1919.

W. G. VALLIPURAM,
for Assistant Government Agent.

HAVING been duly directed by the Governor, with the advice of the Executive Council, acting under the provisions of "The Land Acquisition Ordinance of 1876," section 6, to take order for the acquisition of the following land, required for a public purpose, namely, for Gomarankadawela School premises, to wit:—

Lot.	Name of Land.	Description.	Preliminary plan 5,396. Village—Gomarankadawela.	Name of Claimant.	Extent.		
					A.	R.	P.
1	Kurumankaddupumi	Open land, contains a part of Government vernacular School and kitchen		M. Kappurala	0	1	24.4

I hereby give public notice, as required by section 7, that the Government proposes to take possession of the land. All persons interested in the aforesaid land are hereby required to appear personally or by agent before me at Trincomalee on June 24, 1919, at 10 A.M., and to state the nature of their respective interests in the land, and the amount and particulars of their claims to compensation for such interests.

Trincomalee Kachcheri,
May 17, 1919.

W. K. H. CAMPBELL,
Assistant Government Agent.

HAVING been duly directed by the Governor, with the advice of the Executive Council, acting under the provisions of "The Land Acquisition Ordinance of 1876," section 6, to take order for the acquisition of the following lands, required for a public purpose, namely, for providing 1-chain reservation for the Trincomalee-Anuradhapura road at Kambakkoddai, to wit:—

Lot.	Name of Land.	Description.	Preliminary plan 5,407. Village—Kambakkoddai.	Name of Claimant.	Extent.		
					A.	R.	P.
1	Kambakkoddaivayalpumi	Open land and scrub jungle		Sellachchi, widow of V. Muttusamy, and S. Ramayee of Kambakkoddai	0	0	25.6
2	Kambakkoddaivayal	Paddy field and partly open land		do.	0	1	30.1
3	Do.	Paddy field		S. Ramayee of Kambakkoddai	0	0	0.6

I hereby give public notice, as required by section 7, that the Government proposes to take possession of the lands. All persons interested in the aforesaid lands are hereby required to appear personally or by agent before me at Trincomalee on June 24, 1919, at 10 A.M., and to state the nature of their respective interests in the lands, and the amount and particulars of their claims to compensation for such interests.

Trincomalee Kachcheri,
May 17, 1919.

W. K. H. CAMPBELL,
Assistant Government Agent.

It is hereby notified that the acquisition proceedings referred to in notice published in *Government Gazette* No. 7,010 of May 9, 1919, will be held by me at Kivilveddi Public Works Department Bungalow (not at Trincomalee) on June 30, 1919, at 10 A.M.

Trincomalee Kachcheri,
May 22, 1919.

W. K. H. CAMPBELL,
Assistant Government Agent.