

Ceylon Government Gazette

Published by Authority.

No. 7,017 — FRIDAY, JUNE 6, 1919.

Part III.—Lands.

Separate paging is given to each Part in order that it may be filed separately.

	PAGE		PAGE		PAGE
Land Settlement Notices :—		Land Sales by the Government Agents :—		Land Sales by the Settlement Officer :—	
Preliminary Notices ..	787	North-Western Province ..	—	Northern Province ..	805
Final Orders ..	788	North-Central Province ..	802	Eastern Province ..	—
Land Sales by the Government Agents :—		Province of Uva ..	—	North-Western Province ..	807
Western Province ..	—	Province of Sabaragamuwa ..	804	North-Central Province ..	807
Central Province ..	800	Land Sales by the Settlement Officer :—		Province of Uva ..	—
Southern Province ..	801	Western Province ..	—	Province of Sabaragamuwa ..	—
Northern Province ..	802	Central Province ..	—	Land Acquisition Notices ..	808
Eastern Province ..	—	Southern Province ..	—	Land Resumption Notices ..	—

PRELIMINARY NOTICES.

Kurunegala Notice No. 7,253.

Notice under "The Waste Lands Ordinances of 1897, 1899, 1900, and 1903."

TAKE notice that unless within three months from June 6, 1919, the persons, if any, who claim any interest in the land hereinafter mentioned make claim in person or in writing to the said land or to some interest therein to N. A. Hampton, Esq., Special Officer appointed under section 28 of "The Waste Lands Ordinances of 1897, 1899, 1900, and 1903," at his office at Colombo :

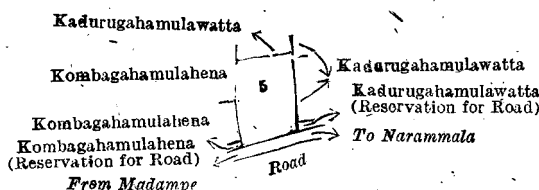
Such Special Officer, in pursuance of the powers vested in him by the said Ordinances, will declare by writing under his hand that the said land, to which no claim has been made, is the property of the Crown.

N. A. HAMPTON,
Special Officer.

NOTE.—A claim to a right of way over the said lands or any of them is a claim to an interest in the land or lands.

Description of the Land referred to.

The land commonly called or known as Gansabhawa premises, situated in the village of Kuliypitiya, in the Yatikaha korale south of the Katugampola hatpattu of the Kurunegala District, in the North-Western Province, containing in extent 3 roods and 13 perches, and shown as lot 5 in preliminary plan 978 and in the annexed diagram, and bounded as follows : on the north by Kadurugahamulawatta claimed by Kana Kylassama Pullai and another ; on the east by Kadurugahamulawatta claimed by Kana Kylassama Pullai, Kadurugahamulawatta (reservation for road) claimed by ditto ; on the south by the road from Narammala to Madampe ; on the west by Kohombagahamulahena (reservation for road) claimed by D. M. Punchihami and others, Kohombagahamulahena claimed by D. M. Punchihami and others.



Surveyor-General's Office,
Colombo, May 5, 1919.

Scale of 8 Chains to an Inch.

C. R. LUNDIE,
for Surveyor-General.

Kurunegala S. O. 35—1919.

FINAL ORDERS.

Kalutara S. O. No. 49.

Order under Section 4, Sub-section (1), of "The Waste Lands Ordinances of 1897, 1899, 1900, and 1903," declaring Lands to be Crown Property.

In the matter of the lands commonly called or known as Mahaowita, Dikhena, &c., situate in the village of Gammana, in the Wallallawiti pattu of the Pasdun korale west of the Kalutara District, in the Western Province, and of "The Waste Lands Ordinances of 1897, 1899, 1900, and 1903."

WHEREAS in pursuance of section 1 of the said Ordinances it was duly notified on the 9th day of November, 1917, that if no claim to the lands commonly called or known as Mahaowita, Dikhena, &c., situate in the village of Gammana, in the Wallallawiti pattu of the Pasdun korale west of the Kalutara District, in the Western Province, containing in extent 33 acres and 25 perches, and shown as lots 1A, 15, 16, and 63 in preliminary plan 87 and in the annexed diagrams, was made to Norman Albert Hampton, Special Officer appointed under section 28 of the said Ordinances, within the period of three months from the date specified in such notice, such lands would be declared the property of the Crown, and dealt with on account of the Crown (*vide* Notice No. 6,651):

And whereas (1) Godekankanange Don Sadrus Appu made claim to the said lot 16, and whereas he withdrew his claim thereto; and whereas (2) Don Mathes Gunawardena and (3) Samel de Alwis Gunawardene made claim to the said lot 1A, and whereas they withdrew their claim thereto; and whereas (4) Hettigodage Saineris Appu made claim to the said lots 15 and 63; and whereas he came to an agreement in writing dated the 30th day of April, 1918, whereby in consideration of the Settlement Officer settling as private property, otherwise than under the Waste Lands Ordinances, lot 18 of the block survey preliminary plan 87, he withdrew claim to the said lots 15 and 63, I, Norman Albert Hampton, the aforesaid Special Officer, under and by virtue of the powers vested in me in that behalf by section 4 of the said Ordinances, do hereby on this 11th day of February, 1919, order and declare, under section 4, sub-section (1), of the said Ordinances, that the said lands, as more fully described herein below, are the property of the Crown.

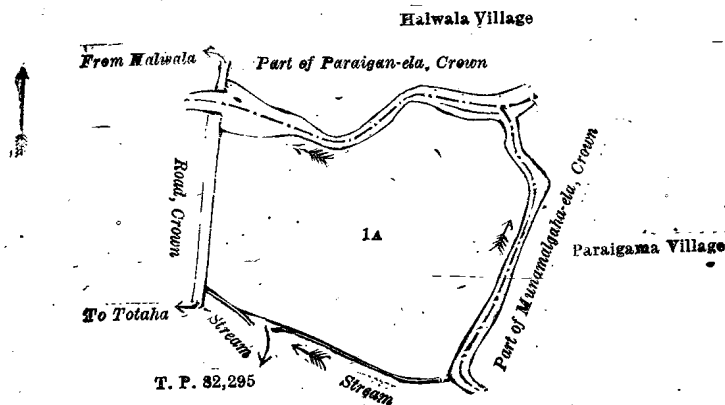
Description of the Lands referred to.

The following lots situated in the village of Gammana, in the Wallallawiti pattu of the Pasdun korale west of the Kalutara District, in the Western Province, as described in the annexed diagrams:—

I.—Preliminary plan 87.

Lot.	Name of Land.	Extent, A. R. P.
1A	Mahaowita	2 3 15

and bounded as follows: on the north by part of Paraigan-ela to be declared the property of the Crown under the Waste Lands Ordinances (village limit of Halwala); on the east by part of Munamadgaha-ela to be declared the property of the Crown under the Waste Lands Ordinances (village limit of Paraigama); on the south by a stream, T.P. 82,295, a stream; on the west by a road from Totaha to Halwala to be declared the property of the Crown under the Waste Lands Ordinances;



Surveyor-General's Office,
Colombo, September 18, 1918.

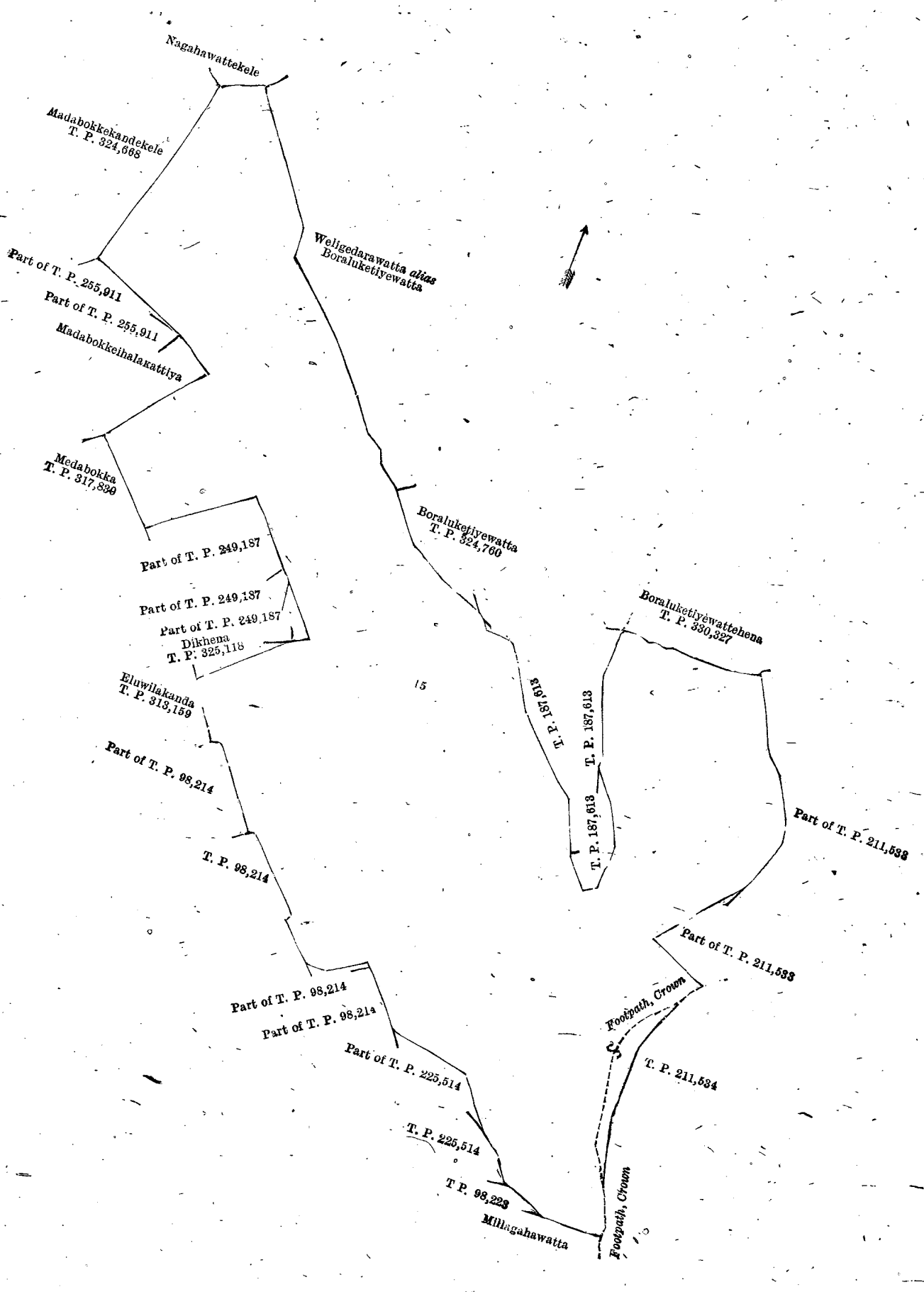
Scale of 4 Chains to an Inch.

A. H. G. DAWSON,
for Surveyor-General.

II.—Preliminary plan 87.

Lot.	Name of Land.	Extent, A. R. P.
15	Dikhena	24 3 4

and bounded as follows: on the north by Nagahawattekele sold by the Crown, Weligederawatta *alias* Boraluketiyewatta claimed by Patabendige Don Appusinna, Boraluketiyewatta sold by the Crown (T. P. 324,760), T. P. 187,613, Boraluketiyewattehena sold by the Crown (T. P. 330,327); on the east by part of T. P. 211,533, footpath to be declared the property of the Crown under the Waste Lands Ordinances, T.P. 211,534, footpath to be declared the property of the Crown under the Waste Lands Ordinances; on the south by Millagahawatta claimed by P. Don Bastian, T.Ps. 98,223, 225,514, 98,214, Eluwilakanda sold by the Crown (T. P. 313,159); on the west by Dikhena sold by the Crown (T. P. 325,118), part of T. P. 249,187, Madabokka sold by the Crown (T. P. 317,839), Madabokkeihalakattiya (private) part of T. P. 255,911, Madabokkekandekela sold by the Crown (T. P. 324,668).



Surveyor-General's Office,
Colombo, September 18, 1918.

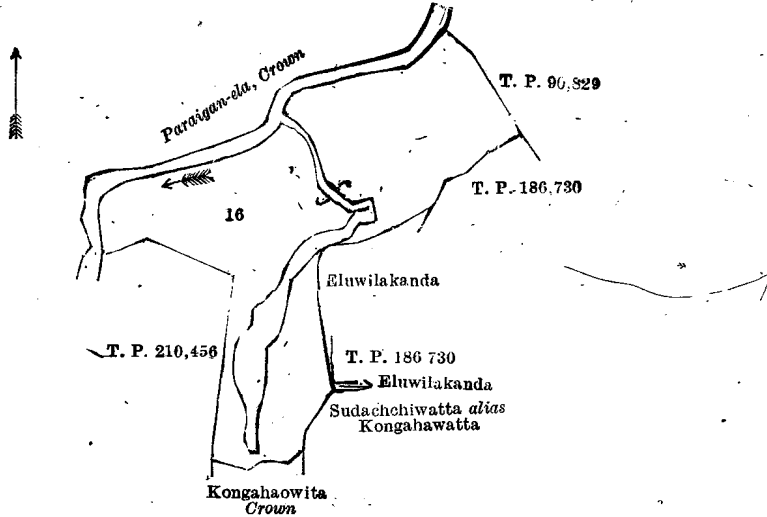
Scale of 4 Chains to an Inch.

A. H. G. DAWSON,
for Surveyor-General.

III.—Preliminary plan 87.

Lot.	Name of Land.	Extent, A. R. P.
16	Medureqwita <i>alias</i> Kegalpotttepitakattiya	2 2 28

and bounded as follows : on the north by Paraigan-ela to be declared the property of the Crown under the Waste Lands Ordinances ; on the east by T. P. 90,829 ; on the south by T. P. 186,730, Eluwilakanda (private), Sudachehiwatta *alias* Kongahawatta claimed by Sichchaththarinekatiye Saidori and others, Kongahaowita to be declared the property of the Crown under the Waste Lands Ordinances ; on the west by T. P. 210,456, Paraigan-ela to be declared the property of the Crown under the Waste Lands Ordinances.



Surveyor-General's Office,
Colombo, September 18, 1918.

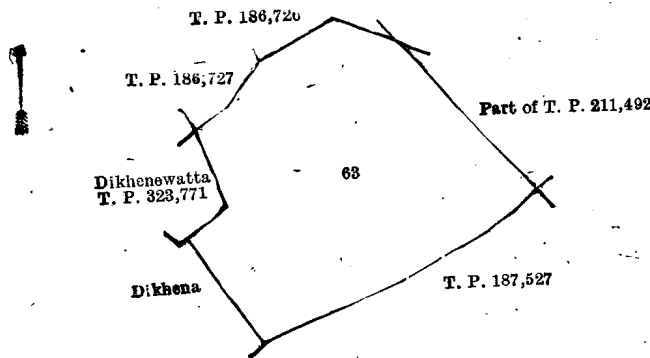
Scale of 4 Chains to an Inch.

A. H. G. DAWSON,
for Surveyor-General.

IV.—Preliminary plan 87.

Lot.	Name of Land.	Extent, A. R. P.
63	Dikhena	2 3 18

and bounded as follows : on the north by T. Ps. 186,727, 186,726 ; on the east by part of T. P. 211,492 ; on the south by T. P. 187,527 ; on the west by Dikhena claimed by K. T. Ranhamy, Dikhenewatta sold by the Crown (T. P. 323,771).



Surveyor-General's Office,
Colombo, September 18, 1918.

Scale of 4 Chains to an Inch.

A. H. G. DAWSON,
for Surveyor-General.

N. A. HAMPTON,
Special Officer.

February 11, 1919.

Hambantota S. O. No. 1,542.

Order under Section 2 of "The Waste Lands Ordinances of 1897, 1899, 1900, and 1903,"
declaring Lands to be Crown Property.

In the matter of the lands commonly called or known as stream, Yoda-ela (channel), Punchikuttiyemukalana, &c., situate in the village of Mahahilla, in the West Giruwa pattu of the Hambantota District, in the Southern Province, and of "The Waste Lands Ordinances of 1897, 1899, 1900, and 1903."

THE notice required by section 1 of "The Waste Lands Ordinances of 1897, 1899, 1900, and 1903," having been duly published in manner prescribed by that section in respect of the above-named lands (*vide* Notice No. 6,774), and no claim having been made to the said lands or to any interest therein within the period of three months from the date specified in the said notice, I, John Murray Davies, Special Officer appointed under section 28 of the said Ordinances, under and by virtue of the powers vested in me in that behalf by section 2 of the said Ordinances, do hereby on this 15th day of March, 1919, order and declare that the said lands, as more fully described herein below, situate in the village of Mahahilla, in the West Giruwa pattu of the Hambantota District, in the Southern Province, and shown as lots 196½, 220B, 247, 344, 344½, 345½, and 346 in preliminary plan 297 and in the annexed diagrams, and containing in extent 9 acres and 18 perches, are the property of the Crown.

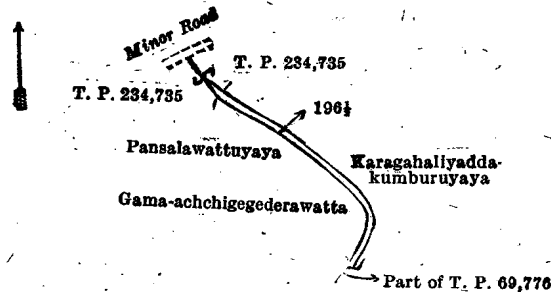
Description of the Lands referred to.

The following lots situated in the village of Mahahilla, in the West Giruwa pattu of the Hambantota District, in the Southern Province, as described in the annexed diagrams:—

I.—Preliminary plan 297.

Lot.	Name of Land.	Extent, A. R. P.
196½	Stream (stream)	0 0 33

and bounded as follows: on the north by T. P. 234,735; on the east by Karagahaliyaddakumburuyaya (private); on the south by T. P. 69,776, Gama-achigegegerawatta claimed by Gama-achchige Don Bastian and others, Pansalawattuyaya (private); on the west by T. P. 234,735, a minor road.



Surveyor-General's Office,
Colombo, November 15, 1917.

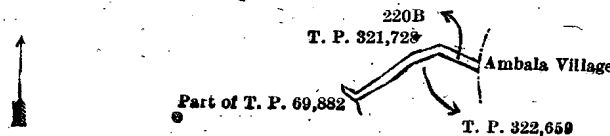
Scale of 8 Chains to an Inch.

C. R. LUNDIE,
for Surveyor-General.

II.—Preliminary plan 297.

Lot.	Name of Land.	Extent, A. R. P.
220B	Yoda-ela (channel)	0 1 2

and bounded as follows: on the north by T. P. 321,728; on the east by the village limit of Ambala; on the south by T. P. 322,659; on the west by part of T. P. 69,882.



Surveyor-General's Office,
Colombo, November 15, 1917.

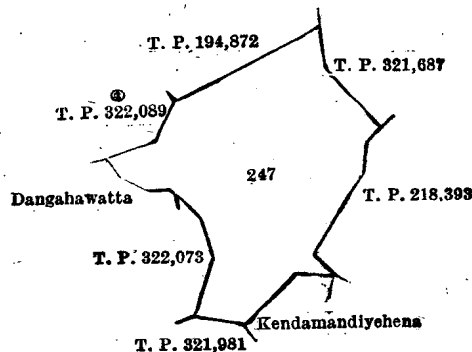
Scale of 8 Chains to an Inch.

C. R. LUNDIE,
for Surveyor-General.

III.—Preliminary plan 297.

Lot.	Name of Land.	Extent, A. R. P.
247	Punchikuttiyemukalana	6 3 8

and bounded as follows: on the north by T. P. 194,872; on the east by T. Ps. 321,687, 218,393; on the south by Kendamandiyehena belonging to the Crown, T.P. 321,981; on the west by T.P. 322,073, Dangahawatta (private), T.P. 322,089.



Surveyor-General's Office,
Colombo, November 15, 1917.

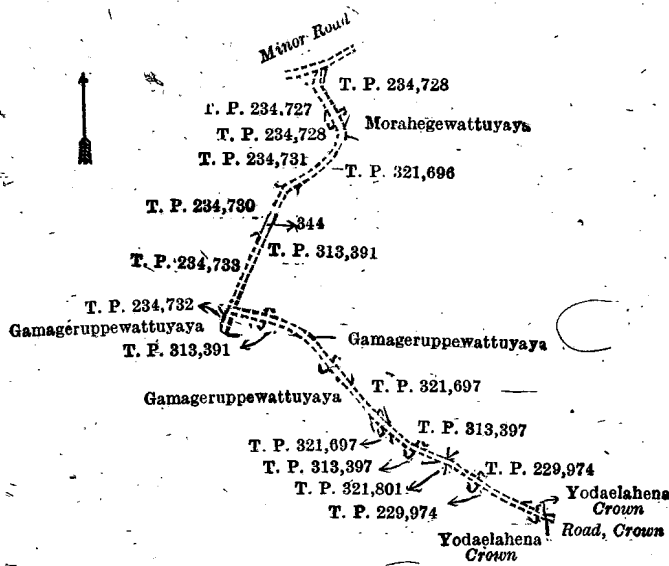
Scale of 8 Chains to an Inch.

C. R. LUNDIE,
for Surveyor-General.

IV.—Preliminary plan 297.

Lot.	Name of Land.	Extent, A. R. P.
344	Gansabhawa road	0 1 26

and bounded as follows: on the north by a minor road; on the east by T. P. 234,728, Mōrahewattuyaya (private), T. P. 321,696, T. P. 313,391, Gamageruppewattuyaya (private), T. Ps. 321,697, 313,397, 229,974, Yoda-elahena claimed by the Crown, a road belonging to the Crown; on the south by Yoda-elahena claimed by the Crown, T. Ps. 229,974, 321,801, 313,397, 321,697, Gamageruppewattuyaya (private), T. P. 313,391, Gamageruppewattuyaya (private); on the west by T. Ps. 234,732, 234,733, 234,730, 234,731, 234,728, and 234,727,



Surveyor-General's Office,
Colombo, November 15, 1917.

Scale of 8 Chains to an Inch.

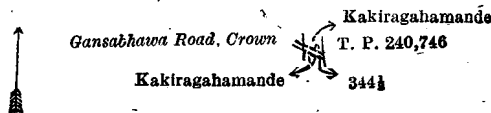
C. R. LUNDIE,
for Surveyor-General.

V.—Preliminary plan 297.

Lot.	Name of Land.
344½	Road

Extent, A. R. P.
0 0 2

and bounded as follows : on the north by Kakiragahamande sold by the Crown ; on the east by T. P. 240,746 ; on the south by Kakiragahamande sold by the Crown ; on the west by Gansabhawa road belonging to the Crown.



Surveyor-General's Office,
Colombo, November 15, 1917.

Scale of 8 Chains to an Inch.

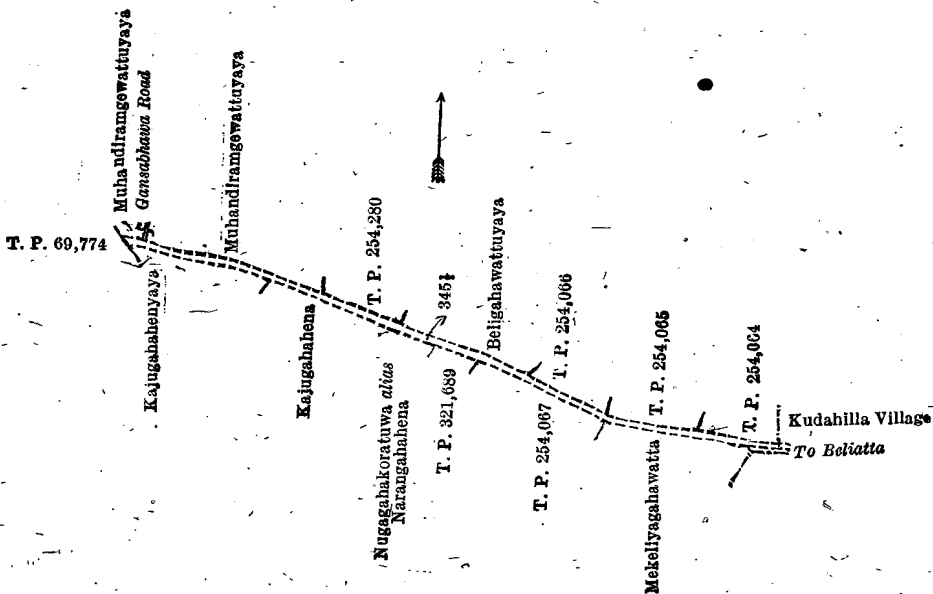
C. R. LUNDIE,
for Surveyor-General.

VI.—Preliminary plan 297.

Lot.	Name of Land.
345½	Minor road

Extent, A. R. P.
0 2 37

and bounded as follows : on the north by Muhandiramgewattuyaya (private), the Gansabhawa road, Muhandiramgewattuyaya (private), T. P. 254,280, Beligahawattuyaya (private), T. Ps. 254,066, 254,065, 254,064 ; on the east by the village limit of Kudahilla ; on the south by Mekeliyagahawatta claimed by Atukorala Kodituwakkuge Don Davith and others, T. Ps. 254,067, 321,689, Nugagahakoratuwa alias Narangahahena claimed by Kodituwakkuge Baban Appu and others, Kajugahahena claimed by Kodituwakkuge Simanhamy, Kajugahahenyaya claimed by Kolomba Mohandirange Disan and others ; on the west by T. P. 69,774.



Surveyor-General's Office,
Colombo, November 15, 1917.


Scale of 8 Chains to an Inch.

C. R. LUNDIE,
for Surveyor-General.

VII.—Preliminary plan 297.

Lot.	Name of Land.	Extent, A. R. P.
346	Gansabhawa road	0 2 30

and bounded as follows : on the north by the village limit of Godawela ; on the east by the village limit of Kambusawela, Pinliyaddekumburuyaya (private), Rukkattanagahawattuyaya (private), Konkaduwehenyaya (private), Dangahawatta claimed by Atakorala Kodituwakkuge Don Samel, Dangahahena claimed by Atakorala Bastian Appu and others, Konkaduwehenyaya (private), T. Ps. 322,660, 324,048, Katumbulugahawattuyaya (private), Muhandiramgewattuyaya (private); on the south by a minor road ; on the west by Muhandiramgewattuyaya (private), Kankanangewatta claimed by Samararatna Kodikarage Kottan, Pinkella Kambussawela claimed by Munasinga Don Davith, Napirittamandiya claimed by Kodituwakkuge Don Samel, Dadakirillawatta claimed by Atakorala Kodituwakkuge Don Samel, Polkoratuwawattuyaya (private), Pinliyaddekumburuyaya (private), Polkoratuwawattuyaya (private).



Surveyor-General's Office,
Colombo, November 15, 1917.

Scale of 8 Chains to an Inch.

— J. M. DAVIES,
Special Officer.

C. R. LUNDIE,
for Surveyor-General.

March 15, 1919.

Puttalam S. O. No. 20.

**Order under Section 4, Sub-section (1), of "The Waste Lands Ordinances of 1897, 1899, 1900, and 1903,"
declaring Land to be Crown Property.**

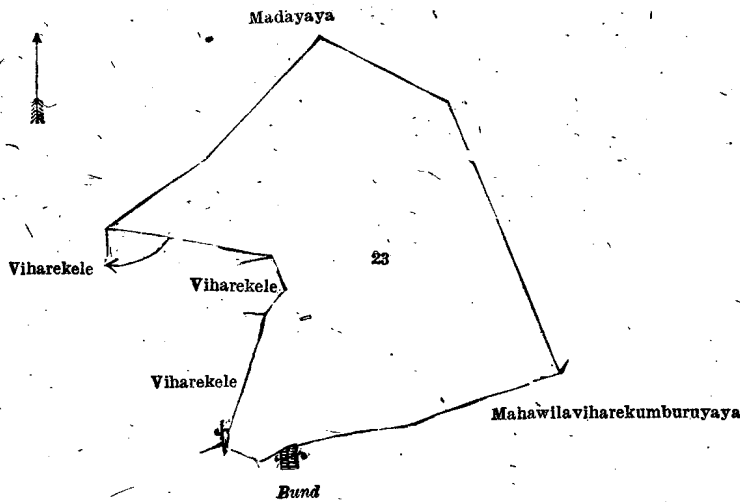
In the matter of the land commonly called or known as Viharekele, situate in the village of Pottukulama, in the Kumarpallam pattu of the Demala hatpattu of the Puttalam District, in the North-Western Province, and of "The Waste Lands Ordinances of 1897, 1899, 1900, and 1903."

WHEREAS in pursuance of section 1 of the said Ordinances it was duly notified on the 22nd day of February, 1918, that if no claim to the land commonly called or known as Viharekele, situate in the village of Pottukulama, in the Kumarpallam pattu of the Demala hatpattu of the Puttalam District, in the North-Western Province, containing in extent 16 acres 2 roods and 37 perches, and shown as lot 23 in preliminary plan 240A and in the annexed diagram, was made to John Murray Davies, Special Officer appointed under section 28 of the said Ordinances, within the period of three months from the date specified in such notice, such land would be declared the property of the Crown, and dealt with on account of the Crown (*vide* Notice No. 6,778):

And whereas (1) Sobita Terunnanse and (2) Dhammarakkita Terunnanse made claim thereto, and whereas the said claimants by an agreement in writing dated the 18th and 22nd day of June, 1918, in consideration of their being declared, as trustees of the Nandimittra Raja Maha Vihare, the owners of lots 23½ and 24 of the notice and of the block survey preliminary plan 240A, and of 3 acres more or less of lot 23 of the same notice and block survey preliminary plan, now shown as lot 23A on the same block survey preliminary plan, withdrew claim to the above-mentioned lot 23 of this order, I, John Murray Davies, the aforesaid Special Officer, under and by virtue of the powers vested in me in that behalf by section 4 of the said Ordinances, do hereby on this 24th day of March, 1919, order and declare, under section 4, sub-section (1), of the said Ordinances, that the said land, as more fully described herein below, is the property of the Crown.

Description of the Land referred to.

The land commonly called or known as Viharekele, situated in the village of Pottukulama, in the Kumarpallam pattu of the Demala hatpattu of the Puttalam District, in the North-Western Province, containing in extent 16 acres 2 roods and 37 perches, and shown as lot 23 in preliminary plan 240A and in the annexed diagram ; and bounded as follows : on the north and east by Madayaya granted by the Crown to claimants in Reference Case, Puttalam, D. C., No. 12 ; on the south by Mahawilaviharekumburuyaya granted by the Crown to claimants in Reference Case, Puttalam, D. C., No. 12 ; or the west by Viharekele to be declared the property of Sobita Terunnanse and another (as trustees of Nandimittra Raja Maha Vihare) under the Waste Lands Ordinances, Madayaya granted by the Crown to claimants in Reference Case, Puttalam, D. C., No. 12.



Surveyor-General's Office,
Colombo, February 17, 1919.

Scale of 8 Chains to an Inch.

March 24, 1919.

J. M. DAVIES,
Special Officer.

C. R. LUNDIE,
for Surveyor-General.

Kurunegala S. O. No. 2,562.

Order under Section 4, Sub-section (1), of "The Waste Lands Ordinances of 1897, 1899, 1900, and 1903," declaring Lands to be Crown Property.

In the matter of the lands commonly called or known as Kiriwalgodakele (reservation for stream), situate in the village of Kiriwalgoda, in the Magul Medagandahaye korale of the Wannu hatpattu of the Kurunegala District, in the North-Western Province, and of "The Waste Lands Ordinances of 1897, 1899, 1900, and 1903."

WHEREAS in pursuance of section 1 of the said Ordinances it was duly notified on the 28th day of September, 1917, that if no claim to the lands commonly called or known as Kiriwalgodakele and Kiriwalgodakele (reservation for stream), situate in the village of Kiriwalgoda, in the Magul Medagandahaye korale of the Wannu hatpattu of the Kurunegala District, in the North-Western Province, containing in extent 59 acres 1 rood and 9 perches, and shown as lots Y 116 and 2851 in preliminary plan 4,532 and in the annexed diagram, was made to John Murray Davies, Special Officer appointed under section 28 of the said Ordinances, within the period of three months from the date specified in such notice, such lands would be declared the property of the Crown, and dealt with on account of the Crown (*vide* Notice No. 6,577):

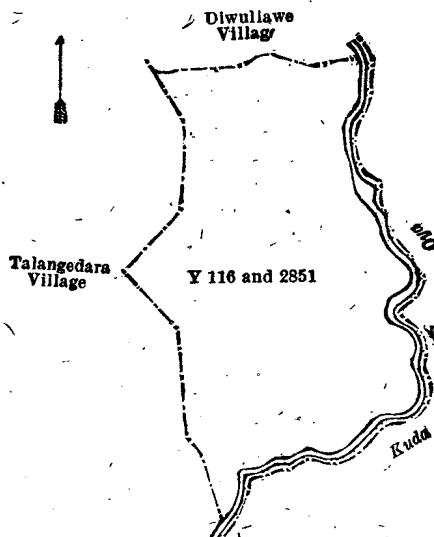
And whereas Gulawattege Don Sidoris Appuhamy made claim thereto, and whereas the said claimant has withdrawn his claim to the said lands, I, John Murray Davies, the aforesaid Special Officer, under and by virtue of the powers vested in me in that behalf by section 4 of the said Ordinances, do hereby on this 15th day of March, 1919, order and declare, under section 4, sub-section (1), of the said Ordinances, that the said lands, as more fully described herein below, are the property of the Crown.

Description of the Lands referred to.

The following lots situated in the village of Kiriwalgoda, in the Magul Medagandahaye korale west of the Wannu hatpattu of the Kurunegala District, in the North-Western Province, as described in the annexed diagram:—

Lot.	Name of Land.	Preliminary plan 4,532.	Extent, A. R. P.
Y 116	Kiriwalgodakele	48 0 23
2851	Do. (reservation for stream)	11 0 26
			59 1 9

and bounded as follows: on the north by the village limit of Diwullawe; on the east and south by Kuda-oya; on the west by the village limit of Talangedara.



Surveyor-General's Office,
Colombo, May 28, 1917.

Scale of 16 Chains to an Inch.

March 15, 1919.

J. M. DAVIES,
Special Officer.

A. H. G. DAWSON,
for Surveyor-General.

Uva S. O. No. 2,343.

Order under Section 4, Sub-section (1), of "The Waste Lands Ordinances of 1897, 1899, 1900, and 1903,"
declaring Lands to be Crown Property.

In the matter of the lands commonly called or known as Nugatennehenyaya, Annasigalehenyaya, &c., situate in the village of Ulwita, in the Kandukara korale of the Buttala division of the Badulla District, in the Province of Uva, and of "The Waste Lands Ordinances of 1897, 1899, 1900, and 1903."

WHEREAS in pursuance of section 1 of the said Ordinances it was duly notified on the 19th day of February, 1915, that if no claim to the lands commonly called or known as Nugatennehenyaya, Annasigalehenyaya, &c., situate in the village of Ulwita, in the Kandukara korale of the Buttala division of the Badulla District, in the Province of Uva, containing, in extent 46 acres 1 rood and 20 perches, and shown as lots 2B, 2A1, 2G, 2E1, 2E, 2E3, 2E2, 2H, 2I, 2J, 2K, 2M, 23, 27A, 27, and 27B in preliminary plan 270 and in the annexed diagrams, was made to John Murray Davies, Special Officer appointed under section 28 of the said Ordinances, within the period of three months from the date specified in such notice, such lands would be declared the property of the Crown, and dealt with on account of the Crown (*vide* Notice No. 5,504):

And whereas (1) Punchi Banda Ulwita, Basnayaka Nilame, (2) Seneviratne Banda Ulwita, and (3) Abeyasingha Banda Ulwita made claim thereto; and whereas the said 3rd claimant having died during the pendency of the inquiry, his claim devolved upon those of his heirs, viz., the said 1st and 2nd claimants, and (3a) Kosgolle Jayasekera Mudiyanse-lage Gunaratne Banda, and (3b) ditto Bandara Menika; and whereas the said 1st and 2nd claimants by two agreements in writing both dated the 27th day of January, 1917, in consideration of being declared the owner of 10 acres more or less each of lot 2E of the notice and of the block survey preliminary plan 270, now shown as lots 2E5 and 2E4 respectively, on the same block survey preliminary plan, and the said 3A and 3B claimants by an agreement in writing dated the 27th day of January, 1917, in consideration of being declared the owners of 10 acres more or less of lot 27 of the notice and of the block survey preliminary plan 270, now shown as lot 27C on the same block survey preliminary plan, withdrew claim to the above-mentioned lots 2B, 2A1, 2G, 2E1, 2E, 2E3, 2E2, 2H, 2I, 2J, 2K, 2M, 23, 27A, 27, and 27B; and whereas (4) Jayasekera Mudiyanse-lage Sudu Bandara, Basnayaka Nilame, made claim to the above-mentioned lot 2A1, and by an agreement in writing dated the 27th day of January, 1917, in consideration of being declared the owner of 10 acres more or less of lot 2A of the notice and of the block survey preliminary plan 270, now shown as lot 2A2 on the same block survey preliminary plan, withdrew claim to the said lot 2A1 of this order; and whereas (5) Hirimala Walawwe Ekanayaka Nawaratna Mudiyanse-lage Hudu Kumarihamy made claim to the above-mentioned lots 2B, 2A1, 2E1, 2E, 2E3, 2E2, 27A, 27, and 27B, and whereas she has withdrawn her claim thereto, I, John Murray Davies, the aforesaid Special Officer, under and by virtue of the powers vested in me in that behalf by section 4 of the said Ordinances, do hereby on this 31st day of January, 1919, order and declare, under section 4, sub-section (1), of the said Ordinances, that the said lands, as more fully described herein below, are the property of the Crown.

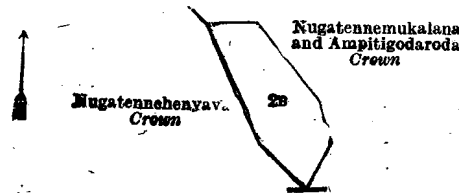
Description of the Lands referred to.

The following lots situated in the village of Ulwita, in the Kandukara korale of the Buttala division, of the Badulla District, in the Province of Uva, as described in the annexed diagrams:—

I.—Preliminary plan 270.

Lot.	Name of Land.	Extent, A. R. P.
2B	Nugatennehenyaya	1 2 25

and bounded as follows: on the north and east by Nugatennemukulana and Ampitigodaroda declared to be the property of the Crown under the Waste Lands Ordinances; on the south by Nugatennemukulana and Ampitigodaroda declared to be the property of the Crown under the Waste Lands Ordinances, Nugatennehenyaya decreed to be the property of the Crown under case No. 2,301, D. C., Badulla; on the west by Nugatennehenyaya decreed to be the property of the Crown under case No. 2,301, D. C., Badulla.



Surveyor-General's Office,
Colombo, December 12, 1918.

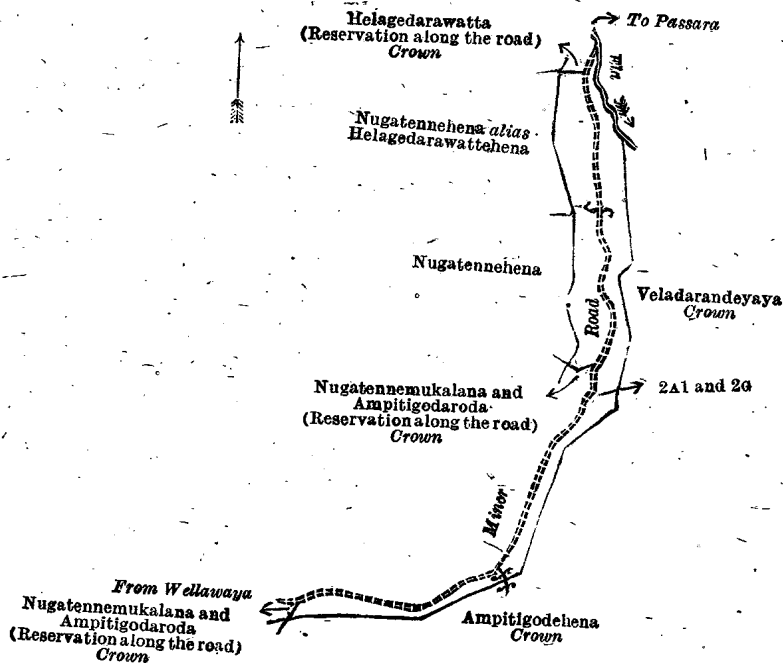
Scale of 8 Chains to an Inch.

C. R. LUNDIE,
for Surveyor-General.

II.—Preliminary plan 270.

Lot.	Name of Land.	Extent, A. R. P.
2A1	Nugatennehenyaya (reservation along the road)	1 3 11
2G	Do. (do. do.)	2 1 31
		4 1 2

and bounded as follows: on the north by Helagedarawatta (reservation along the road) declared to be the property of the Crown under the Waste Lands Ordinances, minor road from Wellawaya to Passara; on the east by an ela, Veladarandeyaya decreed to be the property of the Crown in Reference Case No. 2,301, District Court, Badulla; on the south by Ampitigodehena decreed to be the property of the Crown in Reference Case No. 2,301, District Court, Badulla, on the west by Nugatennemukulana and Ampitigodaroda (reservation along the road) declared to be the property of the Crown under the Waste Lands Ordinances, minor road from Wellawaya to Passara, Nugatennemukulana and Ampitigodaroda (reservation along the road) declared to be the property of the Crown under the Waste Lands Ordinances, Nugatennehena sold to Jayasekera Mudiyanse-lage Sudu Bandara, Basnayaka Nilame, under the Waste Lands Ordinances, Nugatennehena *alias* Helagedarawattahena to be declared the property of Jayasekera Mudiyanse-lage Sudu Bandara, Basnayaka Nilame, under the Waste Lands Ordinances.



Surveyor-General's Office,
Colombo, December 12, 1918.

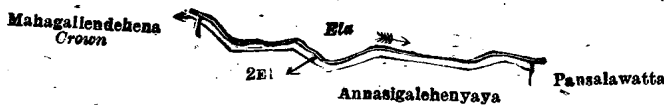
Scale of 8 Chains to an Inch.

C. R. LUNDIE,
for Surveyor-General.

III.—Preliminary plan 270.

Lot.	Name of Land.	Extent, A. R. P.
2E1	Annasigalehenyaya (reservation for ela)	0 1 20

and bounded as follows: on the north by ela; on the east by Pansalawatta claimed by Ratnapala Unnanse; on the south by Annasigalehenyaya to be declared the property of Punchi Banda Ulwita, Basnayaka Nilame, under the Waste Lands Ordinances; on the west by Mahagallendehena decreed to be the property of the Crown in Reference Case No. 2,301, District Court, Badulla.



Surveyor-General's Office,
Colombo, December 12, 1918.

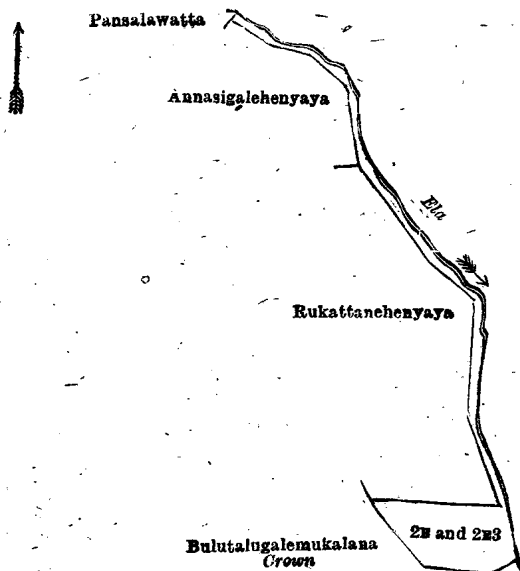
Scale of 8 Chains to an Inch.

C. R. LUNDIE,
for Surveyor-General.

IV.—Preliminary plan 270.

Lot.	Name of Land.	Extent, A. R. P.
2E	Rukattanchenyaya	1 1 3
2E3	Rukattanchenyaya and Annasigalehenyaya (reservation for ela)	0 2 36
		1 3 39

and bounded as follows: on the north by Pansalawatta claimed by Ratnapala Unnanse; on the east by an ela; on the south by Bulutalugalemukalana declared to be the property of the Crown under the Waste Lands Ordinances; on the west by Rukattanchenyaya to be declared the property of Seneviratna Banda Ulwita under the Waste Lands Ordinances, Annasigalehenyaya to be declared the property of Punchi Banda Ulwita, Basnayaka Nilame, under the Waste Lands Ordinances.



Surveyor-General's Office,
Colombo, December 12, 1918.

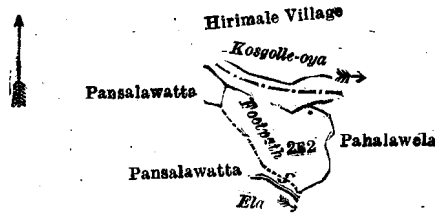
Scale of 8 Chains to an Inch.

C. R. LUNDIE,
for Surveyor-General.

V.—Preliminary plan 270.

Lot.	Name of Land.	Extent, A. R. P.
2E2	Pansalagawaduwa	1 0 18

and bounded as follows: on the north by Kosgolle-oya (the village limit of Hirimale); on the east by Pahalawela claimed by Punchi Bandara, Basnayaka Nilame, and others; on the south by an ela; on the west by Pansalwatta claimed by Ratnapala Unnanse, a footpath, Pansalwatta claimed by Ratnapala Unnanse.



Surveyor-General's Office,
Colombo, December 18, 1918.

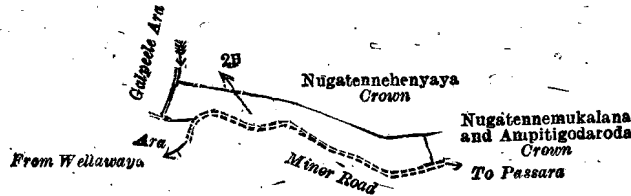
Scale of 8 Chains to an Inch.

C. R. LUNDIE,
for Surveyor-General.

VI.—Preliminary plan 270.

Lot.	Name of Land.	Extent, A. R. P.
2H	Nugatennehenyaya (reservation along the road)	1 0 32

and bounded as follows: on the north by Nugatennehenyaya decreed to be the property of the Crown in Reference Case No. 2,301, District Court, Badulla; on the east by Nugatennemukalana and Ampitigodaroda declared to be the property of the Crown under the Waste Lands Ordinances, minor road from Passara to Wellawaya, Galpee-ara; on the west by Galpee-ara.



Surveyor-General's Office,
Colombo, December 12, 1918.

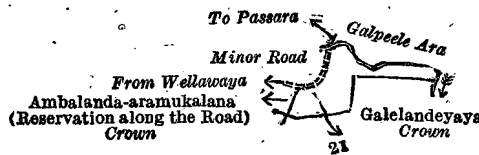
Scale of 8 Chains to an Inch.

C. R. LUNDIE,
for Surveyor-General.

VII.—Preliminary plan 270.

Lot.	Name of Land.	Extent, A. R. P.
2I	Nugatennehenyaya (reservation along the road)	0 2 24

and bounded as follows: on the north by the minor road from Wellawaya to Passara, Galpee-ara; on the east by Galpee-ara; on the south by Galelandeyaya decreed to be the property of the Crown in Reference Case No. 2,301, District Court, Badulla; on the west by Ambalanda-aramukalana (reservation along the road) declared to be the property of the Crown under the Waste Lands Ordinances.



Surveyor-General's Office,
Colombo, December 12, 1918.

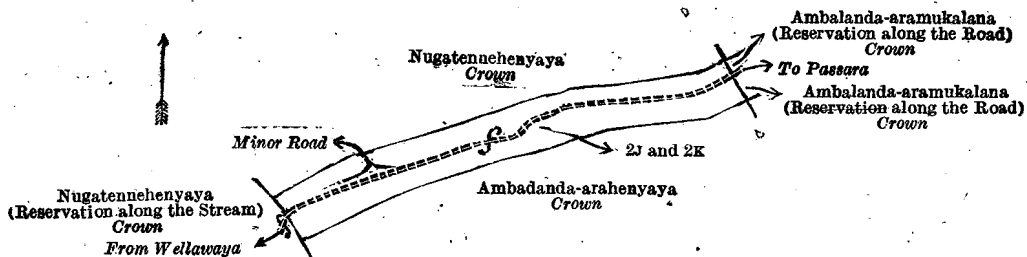
Scale of 8 Chains to an Inch.

C. R. LUNDIE,
for Surveyor-General.

VIII.—Preliminary plan 270.

Lot.	Name of Land.	Extent, A. R. P.
2j	Nugatennehenyaya (reservation along the road)	1 3 31
2k	Do. (do. do.)	1 2 27
		3 2 18

and bounded as follows: on the north by Nugatennehenyaya decreed to be the property of the Crown in Reference Case No. 2,301, District Court, Badulla; on the east by Ambalanda-aramukalana (reservation along the road) declared to be the property of the Crown under the Waste Lands Ordinances; on the south by Ambadanda-arahenyaya decreed to be the property of the Crown in Reference Case No. 2,301, District Court, Badulla; on the west by Nugatennehenyaya (reservation along the stream) to be declared the property of the Crown under the Waste Lands Ordinances.



Surveyor-General's Office,
Colombo, December 12, 1918.

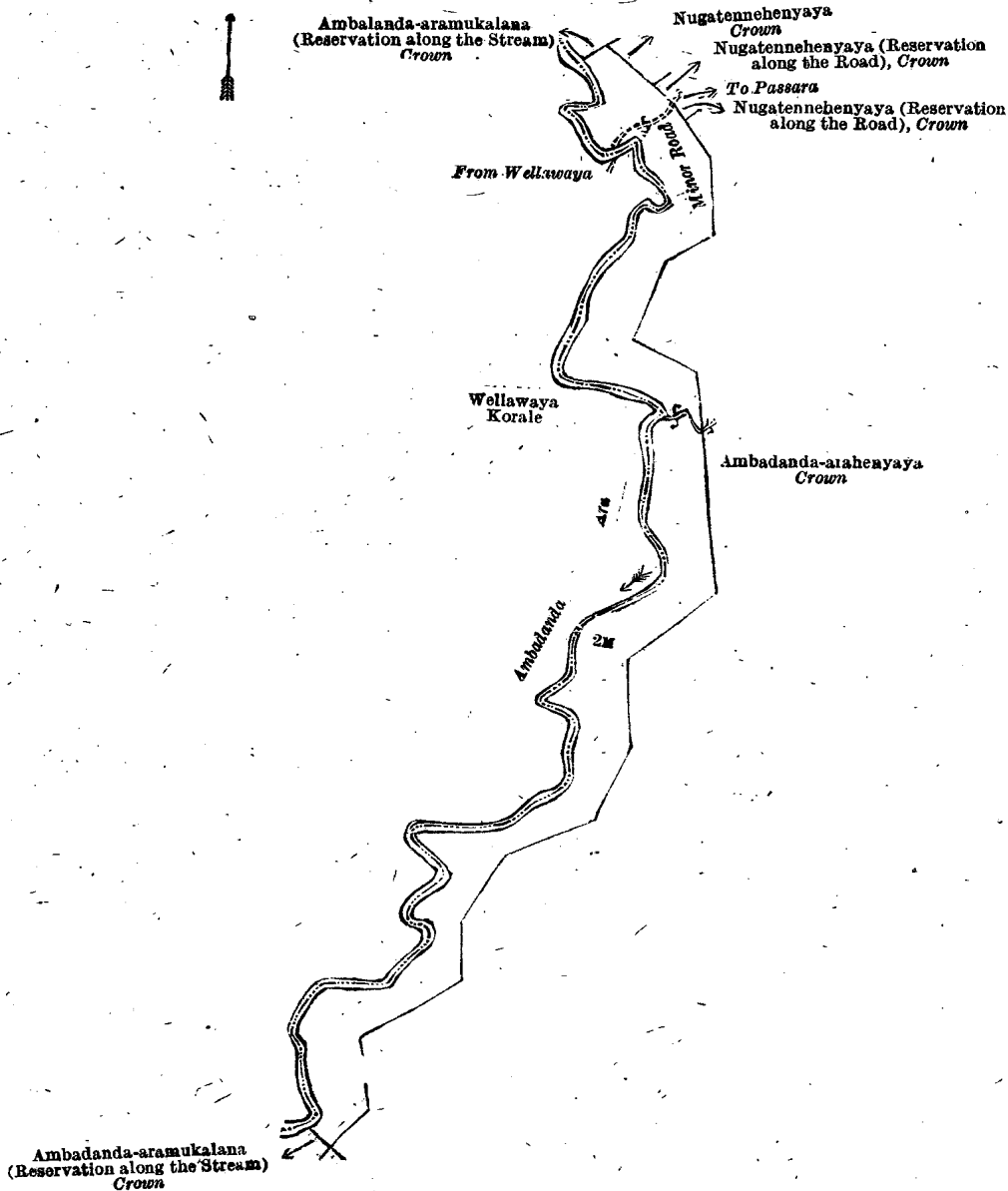
Scale of 8 Chains to an Inch.

C. R. LUNDIE,
for Surveyor-General.

IX.—Preliminary plan 270.

Lot.	Name of Land.	Extent, A. R. P.
2M	Nugatennehenyaya (reservation along the stream) ..	12 1 10

and bounded as follows: on the north by the Ambalanda-aramukalana (reservation along the stream) declared to be the property of the Crown under the Waste Lands Ordinances; on the east by Nugatennehenyaya decreed to be the property of the Crown in Reference Case No. 2,301, District Court, Badulla, Nugatennehenyaya (reservation along the road) to be declared the property of the Crown under the Waste Lands Ordinances, minor road from Passara to Wellawaya, Nugatennehenyaya (reservation along the road) to be declared the property of the Crown under the Waste Lands Ordinances; Ambadanda-arehenyaya decreed to be the property of the Crown in Reference Case No. 2,301, District Court, Badulla; on the south by Ambadanda-aremukalana (reservation along the stream) declared to be the property of the Crown under the Waste Lands Ordinances; on the west by the korale boundary of Wellawaya.



Surveyor-General's Office,
Colombo, December 12, 1918.

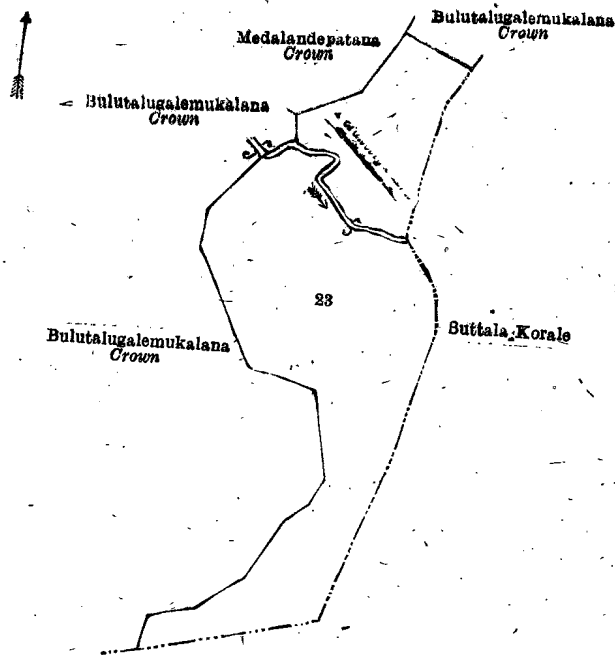
Scale of 8 Chains to an Inch.

C. R. LUNDIE,
for Surveyor-General.

X.—Preliminary plan 270.

Lot.	Name of Land.	Extent, A. R. P.
23	Peraketiyeheyaya	14 2 5

and bounded as follows: on the north by Medalandepatana declared to be the property of the Crown under the Waste Lands Ordinances, Bulutalugalemukalana declared to be the property of the Crown under the Waste Lands Ordinances; on the east and south by the korale boundary of Buttala; on the west by Bulutalugalemukalana declared to be the property of the Crown under the Waste Lands Ordinances.



Surveyor-General's Office,
Colombo, December 12, 1918.

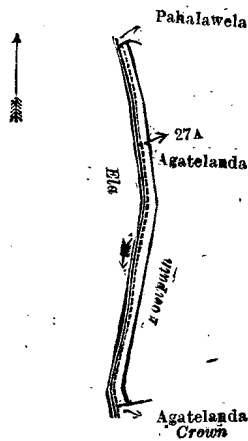
Scale of 8 Chains to an Inch.

C. R. LUNDIE,
for Surveyor-General.

XI.—Preliminary plan 270.

Lot.	Name of Land.	Extent, A. R. P.
27A	Agatelanda (reservation for ela)	0 1 8

and bounded as follows : on the north by Pahalawela claimed by Punchi Bandara, Basnayaka Nilame, and others ; on the east by Agatelanda to be declared the property of Kosgolle Jayasekara Mudiyansele Gunaratne Banda and another under the Waste Lands Ordinances ; on the south by Agatelanda to be declared the property of the Crown under the Waste Lands Ordinances ; on the west by an ela.



Surveyor-General's Office,
Colombo, December 12, 1918.

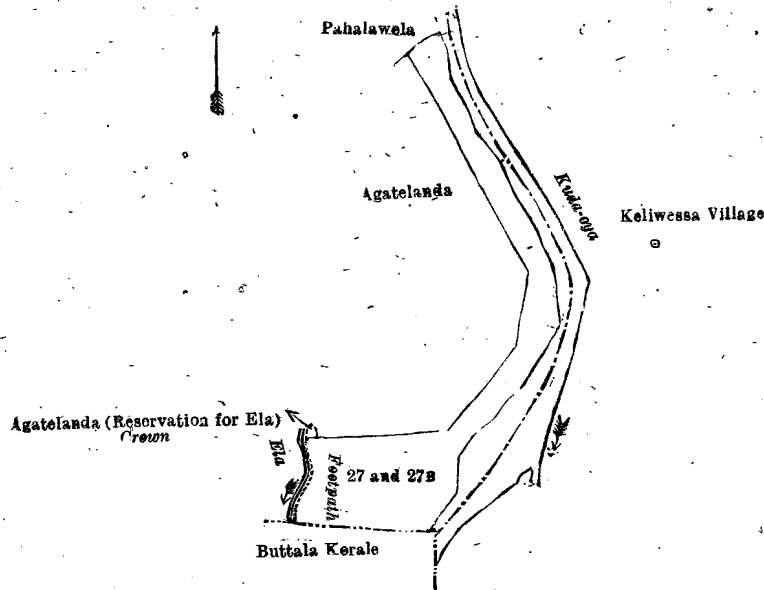
Scale of 8 Chains to an Inch.

C. R. LUNDIE,
for Surveyor-General.

XII.—Preliminary plan 270.

Lot.	Name of Land.	Extent, A. R. P.
27	Agatelanda	2 1 13
27B	Agatelanda (reservation for Kuda-oya)	2 0 6
		4 1 19

and bounded as follows : on the north by Pahalawela claimed by Punchi Bandara, Basnayaka Nilame, and others ; on the east by Kuda-oya (the village limit of Keliwessa) ; on the south by the korale boundary of Buttala ; on the west by an ela, Agatelanda (reservation for ela) to be declared the property of the Crown under the Waste Lands Ordinances, Agatelanda to be declared the property of Kosgolle Jayasekara Mudiyansele Gunaratne Banda and another under the Waste Lands Ordinances.



Surveyor-General's Office,
Colombo, December 12, 1918.

Scale of 8 Chains to an Inch.

C. R. LUNDIE,
for Surveyor-General.

January 31, 1919.

J. M. DAVIES,
Special Officer.

LAND SALES IN THE CENTRAL PROVINCE

No. 2,542, C. P.—The Government Agent, Central Province, will on Tuesday, August 26, 1919, at 1.30 P.M., at his office in Kandy, put up to auction, for sale or settlement, or will otherwise dispose of, the under-mentioned portions of Crown land, in accordance with the regulations of Government regarding land sales. Nine allotments of land situated in the Uda palata division of the Kandy District of the Central Province.

Block survey No. 11 (Advance extract No. 1). Village—Tembiligala Udagama in Ganga Ihala korale.

Lot.	Name of Land.	Name of Applicant.	Description.	Extent. A. R. P.	Upset price per acre, Rs.
1D	Kalaotuwarehena — alias Kirigaha- tennehena	Medagedara Mudiyanseye Pallegedera Heen Appu, ditto Punchirala, ditto Appuhami, and Don James Dias Nanayakkara (defaulters at sale on June 5, 1918)	Tea and garden plantation, contains a house	2 1 6	200

Block survey No. 10 (Advance extract No. 1). Village—Tembiligala Pallegama in Ganga Ihala korale.

18N	Patalahena	Yakdehigedera Ukuwa (defaulter at sale on June 5, 1918)	Tea plantation	1 1 35	150
18P	Do.	do.	Tea and rubber plantation	0 3 31	55
19I	Do.	do.	Jungle	0 0 7	55

Preliminary plan 6,363. Village—Tembiligala Pallegama in Ganga Ihala korale.

1316	Pitapelakumbura	Telkaragedera Appuwā, Weerasekera Mudiyanseyegedera Loku Banda, and Deenagedera Menika, all of Tembiligala (defaulters at sale on November 26, 1918)	Paddy field	0 0 22.75	150
1317	Keppitiyehena	Weerasekera Mudiyanseyegedera Loku Banda (defaulter at sale on November 26, 1918)	Scrub jungle	1 1 3.62	40
1355	Getanekumbura alias Alugollekumbura	Udumullegedera Rankira and Babi (defaulters at sale on November 26, 1918)	Paddy field	0 0 6.75	300
1356	Getanekumbura	Udumullegedera Rankira and Babi (defaulters at sale on November 26, 1918)	do.	0 0 3.62	300
1357	Temmettayegedera-watta alias Getanewatta	do.	Garden and house	0 0 10.12	150

Further particulars regarding these lands can be obtained from the Government Agent, Central Province, and their plans from the Surveyor-General.

Colonial Secretary's Office,
Colombo, June 4, 1919.

A. S. PAGDEN,
Acting Colonial Secretary.

LAND SALES IN THE SOUTHERN PROVINCE.

No. 3,543, S. P.—The Assistant Government Agent, Matara, will on Saturday, July 19, 1919, at 11 A.M., at his office in Morawaka Resthouse, put up to auction, for sale or settlement, or will otherwise dispose of, the under-mentioned portions of Crown land, in accordance with the regulations of Government regarding land sales. Thirty-four allotments of land situated in the Morawak korale division of the Matara District of the Southern Province.

Lot.	Name of Land.	Final village plan 10. Village—Weliwe. Name of Applicant.	Description.	Extent.		Upset price per acre, Rs.
				A. R. P.		
18A	Etambagahakele	M. Abewickrama	Low jungle	2	0 25	25
18N	Dalukgahakoratuwa	K. Janis	do.	0	2 5	25
72½A	Niagamalehena	A. P. Siyadoris	do.	0	2 16	25
72½B	Jambugahadeniyaudumulla	do.	do.	0	0 21	25
72½C	Niagamalehena	do.	do.	0	0 4	25
73½A	Niyangamalehena	—	do.	1	1 35	20
73½B	Jambugahadeniyaudumulla	—	Paddy	0	0 13	20
73½C	Niyangamalehena	—	Chena	0	0 37	20
73½E	Jambugahadeniya	—	Paddy	0	0 8	20
147H	Paragahadeniyahena	M. Abewickrama	Chena	5	1 34	52
147I	Do.	D. P. F. Abewickrama	do.	5	2 18	52
147J	Do.	D. D. R. Siriwardana	do.	2	0 30	52
147K	Do.	D. F. Abewickrama	do.	4	0 31	52
147L	Do.	D. Abewickrama	do.	0	3 39	50
147M	Do.	H. H. A. David	do.	0	3 38	50
147N	Do.	—	do.	1	2 39	100*
147O	Do.	D. H. Abewickrama	do.	0	0 17	100*
147P	Do.	do.	do.	5	1 6	100*
147A	Do.	do.	To be reserved for a school	0	2 17	—
148	Paragahadeniyahena	D. D. Siriwardana	Chena	0	3 20	35
158A	Lindagawahena	D. H. Abewickrama	do.	2	0 4	40
158B	Do.	D. P. F. Abewickrama	do.	2	0 12	40
Final village plan 6. Village—Pitabeddera.						
37R	Malpudanhena	Danchecho	Chena	1	0 0	50
Final village plan No. 29. Village—Dehigaspe.						
9B	Dehigahakanda-or Ittagalahena	D. C. Jayawardana	Chena	1	0 10	25
Final village plan 170. Village—Pallegama.						
102C	Suduwelipotahena	M. Don Juanis	Chena	1	0 2	25
Block survey preliminary plan 44. Village—Rotumba.						
229	Dematakandehena alias Batadolehena	Crown	Chena	6	2 15	25
229A	Batadolakoratuwa	do.	Garden	0	0 21	40
229B	Tennapitawatta	do.	Chena	0	0 5	25
229C	Do.	do.	Garden	0	1 14	30
Final village plans 4 and 40. Village—Morawaka.						
106E	Kurunduwatta	B. L. Suvaries	Low jungle	1	0 9	25
119A	Paragahawilahena	M. Babune	Garden	1	0 30	25
119B	Do.	do.	do.	0	3 2	25
Final village plan 41. Village—Waralla.						
23	Peelahanadeniya Maragahagawaokanda	L. Babun	Deniya	0	0 37	80
Final village plan 19. Village—Mologgamuwa.						
53A	Polgahenawatta	Dingi Appu	Garden	3	0 12	250

* These lots will be sold with plumbago mining rights.

Further particulars regarding these lands can be obtained from the Assistant Government Agent, Matara, and plans of them from the Surveyor-General.

Colonial Secretary's Office,
Colombo, June 4, 1919.

A. S. PAGDEN,
Acting Colonial Secretary.

THE Assistant Government Agent, Matara, is prepared to receive on or before June 30, 1919, at the Matara Kachcheri, written applications for the lease in perpetuity from August 1, 1919, of the under-mentioned portion of Crown land to be planted with coconuts, rubber, tea, or other produce. No such application will be entertained unless the applicant gives his full name and address, and until he makes with the Assistant Government Agent, Matara, a deposit of Rs. 3 per acre or a portion of an acre. Such deposit will not be returned until the lease of the land has been sold or until it has been decided by the Assistant Government Agent that it will not be sold.

On Saturday, July 19, 1919, at 10 A.M., at the Morawaka Resthouse, the sale of the lease will be put up to auction in accordance with the regulations of Government regarding the lease of Crown lands. The highest bidder for the premium shall be the purchaser of the lease, but the bidding shall be confined to the original applicant and those other

applicants whose applications shall have been made in the manner above specified. The conditions of lease of the lot are obtainable on application from the Assistant Government Agent, Matara, and the plan of it from the Surveyor-General. This land is suitable for tea and rubber.

Final village plan 8.

Village—Kaduruwana in Morawak korale.

Lot.	Name of Land.	Description.	Extent.	
			A. R. P.	
57R	Buluwankanda	High jungle	13	0 17

Name of owner, Crown.

Upset premium, Rs. 9 per acre.

Annual rent per acre per annum, Rs. 6 for the first 30 years.

Colonial Secretary's Office,
Colombo, June 4, 1919.

A. S. PAGDEN,
Acting Colonial Secretary.

LAND SALES IN THE NORTHERN PROVINCE.

No. 889, N. P.—The Government Agent, Northern Province, will on Tuesday, July 22, 1919, at 1 p.m., at his office in Jaffna, put up to auction, for sale or settlement, or will otherwise dispose of, the under-mentioned portions of Crown land, in accordance with the regulations of Government regarding land sales. Twenty-six allotments of land situated in the Vadamaradchi East division of the Jaffna District of the Northern Province.

Lot.	Name of Land.	Name of Claimant.	Description.	Extent.			Upset price per acre, Rs.
				A.	R.	P.	
Preliminary plan 4,836. Village—Chempiyan pattu.							
4	Manalkadu	Santia Solomon, Anthony Vaity, Pedro Santia, and Philippu Marian	Coconut and palmyras	0	1	11	320
Preliminary plan 5,069. Village—Aliavalai.							
11	Kadatkarainelum	K. Velupillai, Sinnachchi, and Kannattai	Coconut garden	0	0	9	80
12	Do.	K. Vairamuttu	do.	0	0	12	100
13	Do.	K. Velupillai	do.	0	0	28	110
14	Do.	S. Chelliah	do.	0	0	20	140
15	Do.	Walliammai, wife of Katirkamar, and others	do.	0	1	2	130
16	Do.	K. Kulanthaivelu	do.	0	0	35	140
17	Do.	Sinniah Sinnappu	Dwelling compound	0	0	20	20
18	Do.	Sinnachchi, wife of Sinniah	Coconut garden	0	1	3	100
19	Do.	do.	Palmyra garden	0	0	22	90
20	Do.	S. Eliatamby, S. Sinnappu, and others	Coconut garden	0	0	32	140
21	Do.	do.	Palmyra garden	0	0	19	90
22	Do.	Theivanai, wife of Sinnappillai, and others	Coconut garden	0	2	8	150
23	Do.	Theivanai, widow of Sinnappillai	Coconuts and palmyras	0	1	31	65
24	Do.	S. Karuval and others	Coconut garden	0	1	3	70
25	Do.	do.	Palmyra garden	0	1	4	60
26	Do.	K. Arunasalam of Maruthankeny and others	Coconut garden	0	0	21	70
27	Do.	do.	Palmyra garden	0	0	30	50
28	Do.	N. Karuval	Coconut garden	0	0	35	60
29	Do.	do.	Palmyra garden	0	0	13	40
30	Do.	K. Kanapaty and others	Coconut garden	0	1	10	70
31	Do.	do.	do.	0	1	22	40
32	Do.	Katpathai, widow of Alvar, and others	do.	0	1	0	60
33	Do.	do.	Palmyra garden	0	1	20	50
34	Do.	Vairamuttu, widow of Punniyar	Coconut garden	0	0	36	60
35	Do.	do.	Palmyrah garden	0	1	3	40

Further information regarding these lots can be obtained from the Government Agent, Northern Province, and plans of them from the Surveyor-General.

Colonial Secretary's Office,
Colombo, June 4, 1919.

A. S. PAGDEN,
Acting Colonial Secretary.

LAND SALES IN THE NORTH-CENTRAL PROVINCE.

No. 2,065, N.C. P.—The Government Agent, North-Central Province, will on Wednesday, July 23, 1919, at 1 p.m., at his office in the Anuradhapura Kachcheri, put up to auction, for sale or settlement, or will otherwise dispose of, the under-mentioned portions of Crown land, in accordance with the regulations of Government regarding land sales. Forty-one allotments of land situated in the Hurulu and Kalagam palatas of the Nuwarakalawiya district of the North-Central Province.

Lot.	Name of Land.	Name of Applicant.	Description.	Extent.			Upset price per acre, Rs.
				A.	R.	P.	
Preliminary plan 5,299. Village—Welimapotana in Kalpe korale. Claimant—Crown.							
1	Meegahaidama	W. Ambarate and another of Welimapotana	Jungle fit for paddy	2	0	15	22
2	Do.	—	Reservation for Wan-ela	0	2	22	—*
3	Do.	—	Reservation for road	0	0	16	—*
Preliminary plan 5,300. Village—Kadurugaskade in Kalpe korale. Claimant—Crown.							
1	Dambagahaidama	P. Ukku Banda of Kadurugaskade	Jungle	2	0	34	15
2	Do.	—	Reservation for cart track	0	0	3	—*
3	Do.	—	Reservation for tank bund	0	0	12	—*
Preliminary plan 5,301. Village—Kadurugaskade in Kalpe korale. Claimant—Crown.							
1	Dambagahaidama	K. Silamburala, Vel-Vidane of Kadurugaskade	Jungle fit for paddy	1	3	6	15
Preliminary plan 5,302. Village—Nikiniyawa in Kalagam korale south. Claimant—Crown.							
1	Maragahaidama	D. E. Ekanayake	Jungle fit for paddy	4	0	11	17 50
Preliminary plan 5,303. Village—Puliyankulama in Kunchuttu korale. Claimant—Crown.							
1	Mailagahaidama	U. Kapurala and another of Mahapuliyankulama	Low jungle fit for paddy	2	0	7	15
Preliminary plan 5,304. Village—Tittagonewa in Kunchuttu korale. Claimant—Crown.							
1	Dambagahaidama	K. L. Panchirala Mohottala of Tittagonewa	Low jungle fit for paddy	2	0	9	16

Lot.	Name of Land.	Name of Applicant.	Description.	Extent.			Upset price per acre, Rs.
				A.	R.	P.	
Preliminary plan 5,305. Village—Udakadawala in Matombuwa korale. Claimant—Crown.							
1	Dambagahaidama	K. V. Menikrala, Arachchi of Uda-kadawala	Low jungle fit for paddy	5	0	2	20.00
2	Do.	—	Paddy field, encroachment by P. Wannihamy of Uda-kadawala	0	3	7	30
Preliminary plan 5,306. Village—Uttimaduwa in Ulagalle korale. Claimant—Crown.							
1	Siyambalaidama	P. Kadirate, Vel-Vidane of Uttimaduwa	Jungle fit for paddy	2	0	32	15
Preliminary plan 5,307. Village—Gonumeriyawa in Kalpe korale. Claimant—Crown.							
1	Dambagahaidama	S. V. Kapuwa, Vel-Pediya of Gonumeriyawa	Jungle fit for paddy	1	0	1	15
Preliminary plan 5,308. Village—Malawa in Kalagam korale south. Claimant—Crown.							
1	Palugahahena	M. Appuhamy and another of Malewa	Jungle fit for paddy	2	0	3	15
2	Helambagahakumbura	—	Paddy field, encroachment by Dingirala, Vel-Vidane of Mahā kekirawa	0	0	12	50
3	Indihena	—	Paddy field, encroachment by K. V. Ukku Banda of Malawa	0	3	27	50
Preliminary plan 5,309. Village—Konwewa in Matombuwa korale. Claimant—Crown.							
1	Dambagahaidama	U. V. Undiyarala	Jungle	4	0	15	15
2	Do.	—	Reservation for road	0	1	6	—*
3	Do.	U. V. Undiyarala	Jungle	0	3	27	15
Preliminary plan 5,310. Village—Bambarahela in Mahapotana korale. Claimant—Crown.							
1	Dambagahaidama	S. A. Punchirala of Bambarahela	Low jungle suitable for paddy	1	0	4	15
Preliminary plan 5,311. Village—Maradankadawala in Kalpe korale. Claimant—Crown.							
1	Siyambalagahaidama	Kapurage Ran Etani of Maradankadawala	High jungle fit for garden	0	3	0	21
2	Do.	—	Reservation for Wan-ela	0	1	6	—*
Preliminary plan 5,313. Village—Sestravelliya in Maminiya korale. Claimant—Crown.							
1	Godakiralagahahena	H. M. Punchi Banda of Sestravelliya	Chena	1	0	0	15
2	Do.	—	Reservation for road	0	0	12	—*
Preliminary plan 5,315. Village—Pahala Ambatale in Ulagalle korale. Claimant—Crown.							
1	Kongaha-akkaraya	A. H. Siriwardhana of Mahakanumulla	Jungle fit for paddy	3	3	14	15
2	Do.	—	Reservation for tank bund	0	2	13	—*
Preliminary plan 5,316. Village—Kelewa in Matombuwa korale. Claimant—Crown.							
1	Dambagahaidama	M. Kumara of Kelewa	Jungle fit for paddy	2	1	16	20
2	Do.	S. V. Rankira of Kelewa	do.	0	3	25	15
3	Do.	do.	do.	0	0	17	15
4	Do.	—	Reservation for footpath	0	0	5	—*
Preliminary plan 5,324. Village—Tibbotuwewa in Maminiya korale. Claimant—Crown.							
1	Tibbotuwakele	M. M. Noor Mohammado of Kekirawa	Jungle	9	0	8	30
2	Do.	—	Reservation for road	0	0	31	—*
3	Do.	I. H. M. Mohammado Meyadeen of Kekirawa	Jungle	2	0	16	30
4	Do.	—	Reservation for road	0	0	16	—*
Preliminary plan 5,325. Village—Nikiniyawa in Kalagam korale south. Claimant—Crown.							
1	Labugalahena	E. Kiri Banda, Vel-Vidane, and two others of Nikiniyawa	Jungle fit for paddy	6	0	16	17.50
Preliminary plan 5,337. Village—Unagollewa in Unduruwa korale. Claimant—Crown.							
1	Kongahahena	—	Reservation for tank bund	0	2	26	—*
2	Do.	S. Kapurala and others of Unagollewa	Jungle fit for paddy	3	0	23	17.50
Preliminary plan 5,339. Village—Pahala Nidigama in Kiralawa korale. Claimant—Crown.							
1	Dikelaaidama	—	Reservation for ela	0	0	17	—*
2	Do.	N. E. Picheche Marikkar	Jungle fit for paddy	3	1	2	25
2	Dikelawala	—	Reservation for water-hole	0	0	22	—*

* Not for sale.

Further particulars regarding these lands can be obtained from the Government Agent, North-Central Province, and their plans from the Surveyor-General.

Colonial Secretary's Office,
Colombo, May 29, 1919.

A. S. PAGDEN,
Acting Colonial Secretary.

No. 2,066, N.C. P.—The Government Agent, North-Central Province, will, on Wednesday, July 30, 1919, at 1 P.M., at his office in the Anuradhapura Kachcheri, put up to auction, for sale or settlement, or will otherwise dispose of, the under-mentioned portions of Crown land, in accordance with the regulations of Government regarding land sales. Twenty-nine allotments of land situated in the Hurulu and Kalagam palatas of the Nuwarakalawiya district of the North-Central Province.

Lot.	Name of Land.	Name of Applicant.	Description.	Extent.			Upset price per acre, Rs.
				A.	R.	P.	
Preliminary plan 5,342. Village—Radagama in Kalagam korale south.							
1	Bogahahena	D. Charles Petera of Radagama	Jungle	1	0	6	15
2	Do.	—	Reservation for Yoda-ela	0	0	24	—*
Topo preliminary plan 3. Village—Kudamigaskada in Kadawat korale.							
21	Kudamigaskada	K. Punchirala of Kudamigaskada	Forest fit for paddy	3	2	2	18
Final village plan 105. Village—Walpola in Kadawat korale.							
5r	Walpolamukalana or Walpolakele	R. Tikiridasa Banda of Walpola	Jungle fit for paddy	9	0	36	18
5r	Wedibima	—	Paddy field (encroachment by R. Tikiridasa Banda)	0	0	22	20

Lot.	Name of Land.	Name of Applicant.	Description.	Extent		Upset price per acre, Rs.
				A.	R. P.	
Final village plan 137. Village—Kumbukgollewa in Kende korale.						
1I	Kumbukgollewakele	S. Tikiri Appuhamy of Rambewa	Jungle fit for paddy	1	3 36	25
1J	Do.	do.	Jungle fit for garden	1	3 27	25
Final village plan 139. Village—Ballankulama in Kende korale.						
2Z	Pallankulamakele	V. G. Gama, Vel-Vidane of Dachchidamana	Jungle	1	0 0	20
Final village plan 144. Village—Siyambalagaswewa in Kende korale.						
5	Tisbambe	—	Threshing-floor (encroachment by N. A. Hetuhami, Arachchi)	0	1 29	15
5B	Do.	N. A. Hetuhami, Arachchi of Siyambalagaswewa	Threshing-floor	0	3 20	15
12F	Siyambalagaswewakele	do.	Low jungle	1	0 26	15
12G	Do.	do.	Chena	1	1 12	15
Final village plan 157. Village—Rambewa in Kende korale.						
1AF	Rambewakele	A. B. Tikiriappu of Rambewa	Jungle	1	0 12	17
1AG	Rambewawela	—	Paddy field (encroachment by Panchirala Vedarala and others of Rambewa)	0	0 13	20
1AH	Rambewakele	W. A. Ukku Banda of Rambewa	Jungle	1	0 16	17
1AK	Do.	D. H. L. Karunatilaka, Widi Arachchi of Rambewa, and W. A. Ukku Banda	do.	1	0 2	17
1AL	Do.	D. H. L. Karunatilaka, Widi Arachchi of Rambewa	do.	0	2 10	17
1AM	Wewagawawatta	—	Garden (encroachment by D. H. L. Karunatilaka, Widi Arachchi)	0	3 0	30
1AN	Rambewahena	D. H. L. Karunatilaka, Widi Arachchi of Rambewa	Kurakkan chena	2	1 16	30
1AP	Rambewakele	V. Tewahami of Rambewa	Cleared chena	1	0 19	30
1AQ	Rambewahena	do.	Kurakkan chena	1	2 17	30
1S $\frac{1}{2}$	Accarawela	—	Paddy field (encroachment by A. B. Tikiri Appu and others)	1	3 0	20
1W1	Do.	—	do.	0	0 16	20
Final village plan 229. Village—Nawagattegama in Eppawala korale.						
1H	Nawagattegamakele	K. V. Appuhamy, Vel-Vidane of Nawagattegama	Chena	2	3 4	15
1J	Do.	—	do.	0	2 12	15
1K	Polwatta	—	Garden (encroachment by Menikrala, ex Vel-Vidane)	0	0 13	20
Final village plan 275. Village—Haggomuwa in Nuwaragam korale.						
1F	Haggomuwakele	K. Thambipullai of Doolgalla estate, Undugoda	Jungle	8	2 12	52††
Final village plan 350. Village—Payindikulama in Nuwaragam korale.						
1D10	Payindikulamakele	Aranolis Thabrew of Payindikulama	Jungle	3	2 33	20†
Final village plan 616. Village—Etambagaskada in Kadawat korale.						
2A	Etambagahamukalana	—	Forest	3	1 38	20

* Not for sale.

† This lot will be sold subject to the conditions that the owner or owners will pay such rates as may be fixed by Government in the future, and that there is no guarantee that the rates fixed will not exceed those now in force for other lands under the Kalawewa-Yode-ela scheme. For the present the lots are subject to a rate of Rs. 2 per acre per annum.

‡ Water for this lot will be given for maha cultivation only.

Further particulars regarding these lots can be obtained from the Government Agent, North-Central Province, and their plans from the Surveyor-General.

Colonial Secretary's Office,
Colombo, June 4, 1919.

A. S. PAGDEN,
Acting Colonial Secretary.

LAND SALES IN THE PROVINCE OF SABARAGAMUWA.

No. 1,003, P. of S.—The Government Agent, Province of Sabaragamuwa, will, on Wednesday, July 23, 1919, at 1 P.M., at his office in Ratnapura, put up to auction, for sale or settlement, or will otherwise dispose of, the under-mentioned portions of Crown land, in accordance with the regulations of Government regarding land sales. Seven allotments of land situated in the Ratnapura District of the Province of Sabaragamuwa.

Lot.	Name of Land.	Name of Applicant.	Description.	Extent		Upset price per acre, Rs.
				A.	R. P.	
Preliminary plan 2,798. Village—Yaddehikanda, Meda korale.						
1	Dimbuledeniya	W. Kiribaba and others	Paddy field	1	2 37	100
Preliminary plan 2,796. Village—Kirillawala, Kadawata korale.						
1	Agihamigewatta	Encroachment by Y. Singha	Tea	0	2 22	100

Lot.	Name of Land.	Preliminary plan 2,819. Village—Gangalagomuwa, Kukulukorale. Name of Applicant.	Description.	Extent.		Upset price per acre, Rs.
				A.	R. P.	
1	Mahamiyanapalawepahala-kella	P. Kirihatana	Chena	0	2 33	20
2	Do.	Encroachment by P. Kirihatana	Garden	0	1 23	20
1	Nillewatta	Preliminary plan 2,746. Village—Gallella, Nawadun korale. Encroachment by D. A. Punchimahatmaya	Garden	0	0 39.5	150
3	Paranawattehena alias Polgaswattemukalanewatta	Encroachment by K. G. Hendrick Appuhami	Tea	0	0 9.8	100
24B1	Palawela estate	Final village plan 60. Village—Palawela, Nawadun korale. Encroachment by Palawela estate, agents, the Alliance Tea and Rubber Company	Rubber	0	0 16	900

Further information respecting these lands may be obtained from the Government Agent, Province of Sabaragamuwa, and their plans from the Surveyor-General.

Colonial Secretary's Office,
Colombo, June 4, 1919.

A. S. PAGDEN,
Acting Colonial Secretary.

LAND SALES BY THE SETTLEMENT OFFICER.

NORTHERN PROVINCE.

No. 5,128, S. O.—On Wednesday, July 23, 1919, at 12 noon, the Land Settlement Officer will put up for sale, lease, settlement, or other disposal, at Mannar Kachcheri, the under-mentioned portions of Crown land, on the terms authorized by Government. Three allotments of land situated in the Mannar East of Mannar island division of the Mannar District of the Northern Province.

Lot.	Name of Land.	Moor street division, Mannar town survey. Name of Claimant.	Description.	Extent.	
				A.	R. P.
129B	—	Crown, occupied by Vytianadar Sinnatamby	Open land with a hut	0	0 15.62
17	Udaikada	Crown	Low jungle	2	0 15.62
23	—	do.	Waste land	0	1 24.18

Upset price at Rs. 15 to Rs. 50 per acre. Further information regarding these lands can be obtained from the Land Settlement Officer, and plans of them from the Surveyor-General.

Colonial Secretary's Office,
Colombo, June 4, 1919.

A. S. PAGDEN,
Acting Colonial Secretary.

No. 5,129, S. O.—On Wednesday, July 23, 1919, at 12 noon, the Land Settlement Officer will put up for sale, lease, settlement, or other disposal, at Mannar Kachcheri, the under-mentioned portion of Crown land, on the terms authorized by Government. An allotment of land situated in the Mannar East of Mannar island division of the Mannar District of the Northern Province.

Lot.	Name of Land.	Grand Bazaar division, Mannar town survey. Name of Claimant.	Description.	Extent.	
				A.	R. P.
26A	—	Crown, encroached on by Anthonipillai Sellaturai	Lane planted with coconut	0	0 3.15

Upset price at Rs. 15 to Rs. 50 per acre. Further information regarding this land can be obtained from the Land Settlement Officer, and plan of it from the Surveyor-General.

Colonial Secretary's Office,
Colombo, June 4, 1919.

A. S. PAGDEN,
Acting Colonial Secretary.

No. 5,130, S. O.—On Wednesday, July 23, 1919, at 12 noon, the Land Settlement Officer will put up for sale or settlement, at Mannar Kachcheri, the under-mentioned portion of Crown land, on the terms authorized by Government. An allotment of land situated in the Mannar East of Mannar island division of the Mannar District of the Northern Province.

Lot.	Name of Land.	Pallimunai division, Mannar town survey. Name of Claimant.	Description.	Extent.	
				A.	R. P.
9A	—	Crown, leased by Domingo Anthoni Figurado	Open land with a boutique	0	0 16.43

Upset price at Rs. 15 to Rs. 50 per acre. Further information regarding this land can be obtained from the Land Settlement Officer, and plan of it from the Surveyor-General.

Colonial Secretary's Office,
Colombo, June 4, 1919.

A. S. PAGDEN,
Acting Colonial Secretary.

No. 5131, S. O.—On Wednesday, July 23, 1919, at 12 noon, the Land Settlement Officer will put up for sale or settlement, at Mannar Kachcheri, the under-mentioned portions of Crown land, on the terms authorized by Government. Six allotments of land situated in the Mannar East of Mannar island division of the Mannar District of the Northern Province.

Lot.	Name of Land.	Pallimunai division, Mannar town survey. Name of Claimant.	Description.	Extent.	
				A.	R. P.
9E	—	Crown, applied for by Manuel Anthony Figurado	Waste land	0	1 12.15
9G	—	Crown, applied for by Simian Julian Figurado	do.	0	0 19.82
9H	—	Crown, applied for by Valanther Kathirasu of Uppukulam	Open land with a hut	0	0 26.16
9J	—	Crown, applied for by Anthony Manuel Roche	Open land	0	0 35.1
82E	—	Crown, applied for by Bernard Sivatinu Figurado	do.	0	0 18.1
82G	—	Crown, applied for by Vaithian Anthony Figurado	do.	0	1 8.87

Upset price at Rs. 80 per acre. Further information regarding these lands can be obtained from the Land Settlement Officer, and plans of them from the Surveyor-General.

Colonial Secretary's Office,
Colombo, June 4, 1919.

A. S. PAGDEN,
Acting Colonial Secretary.

No. 5,132, S. O.—On Wednesday, July 23, 1919, at 12 noon, the Land Settlement Officer will put up for sale, lease, settlement, or other disposal, at Mannar Kachcheri, the under-mentioned portions of Crown land, on the terms authorized by Government. Five allotments of land situated in the Mannar East of Mannar Island division of the Mannar District of the Northern Province.

Lot.	Name of Land.	Name of Claimant.	Description.	Extent.		
				A.	R.	P.
7A	—	Crown, encroached on by Jwam Manavel Croos and others	Compound	0	0	0.65
7B	—	do.	do.	0	0	1.18
41A	—	Crown, encroached on by Udayar	Temporary hut and compound	0	0	4.36
98B	—	Crown, encroached on by Vraas Arokiam	Open land	0	0	0.13
99A	—	do.	do.	0	0	1.48

Upset price at Rs. 15 to Rs. 50 per acre. Further information regarding these lands can be obtained from the Land Settlement Officer, and plans of them from the Surveyor-General.

Colonial Secretary's Office,
Colombo, June 4, 1919.

A. S. PAGDEN,
Acting Colonial Secretary.

No. 5,133, S. O.—On Wednesday, July 23, 1919, at 12 noon, the Land Settlement Officer will put up for sale or settlement, at Mannar Kachcheri, the under-mentioned portions of Crown land, on the terms authorized by Government. Thirteen allotments of land situated in the Mannar East of Mannar Island division of the Mannar District of the Northern Province.

Lot.	Name of Land.	Name of Claimant.	Description.	Extent.			Upset price per lot, Rs.
				A.	R.	P.	
1A2	Kudunilakkani	Crown	Open land	0	0	20.79	50
1A5	Do.	do.	do.	0	0	15	20
1B	Do.	do.	do.	0	1	23.65	80
1C	Do.	do.	do.	0	0	14.31	20
1C2	Do.	do.	do.	0	0	17.58	25
1E	Do.	do.	do.	0	0	30.37	75
1F	Do.	do.	do.	0	0	15.61	37.50
1F2	Do.	do.	do.	0	0	21.12	50
1F4	Do.	do.	do.	0	0	18.53	45
1G	Do.	do.	do.	0	0	6.75	25
1A4	Do.	Crown, applied for by Viyakulam Susai	do.	0	0	10.9	15
1B1	Do.	do.	do.	0	0	11.16	20
1D	Do.	Crown, applied for by Sepamalai	do.	0	0	20.29	37.50

Further information regarding these lands can be obtained from the Land Settlement Officer, and plans of them from the Surveyor-General.

Colonial Secretary's Office,
Colombo, June 4, 1919.

A. S. PAGDEN,
Acting Colonial Secretary.

No. 5,134, S. O.—On Wednesday, July 23, 1919, at 12 noon, the Land Settlement Officer will put up for sale or settlement, at Mannar Kachcheri, the under-mentioned portions of Crown land, on the terms authorized by Government. Three allotments of land situated in the Mannar East of Mannar Island division of the Mannar District of the Northern Province.

Lot.	Name of Land.	Name of Claimant.	Description.	Extent.		
				A.	R.	P.
129D	—	Crown, applied for by Muna Aliar Marikar	Open land	0	1	24.51
129E	—	Crown, applied for by Pachchemuttu Rakamuttu of Uppukulam	Open land with a hut	0	1	7.52
129A	—	Crown	Open waste land	0	0	25.31

Upset price at Rs. 150 per acre. Further information regarding these lands can be obtained from the Land Settlement Officer, and plans of them from the Surveyor-General.

Colonial Secretary's Office,
Colombo, June 4, 1919.

A. S. PAGDEN,
Acting Colonial Secretary.

No. 5,135, S. O.—On Wednesday, July 23, 1919, at 12 noon, the Land Settlement Officer will put up for sale, lease, settlement, or other disposal, at Mannar Kachcheri, the under-mentioned portions of Crown land, on the terms authorized by Government. Four allotments of land situated in the Mannar East of Mannar Island division of the Mannar District of the Northern Province.

Lot.	Name of Land.	Name of Claimant.	Description.	Extent.		
				A.	R.	P.
22	—	Crown, applied for by Muhamadu Aliar Kuppaihamby	Open land	0	0	21.54*
19A	—	Crown, encroached on by Makarasi	Compound	0	0	1
24A	—	Crown, encroached on by P. Ussen Saibo	do.	0	0	2.7
24B	—	Crown, encroached on by S. Ismail and others	do.	0	0	1.56

* Upset price at Rs. 80 per acre.

Upset price at Rs. 15 to Rs. 80 per acre. Further information regarding these lands can be obtained from the Land Settlement Officer, and plans of them from the Surveyor-General.

Colonial Secretary's Office,
Colombo, June 4, 1919.

A. S. PAGDEN,
Acting Colonial Secretary.

No. 5,136, S. O.—On Wednesday, July 23, 1919, at 12 noon, the Land Settlement Officer will put up for sale, lease, settlement, or other disposal, at Mannar Kachcheri, the under-mentioned portions of Crown land, on the terms authorized by Government. Nine allotments of land situated in the Mannar East of Mannar Island division of the Mannar District of the Northern Province.

Lot.	Name of Land.	Name of Claimant.	Description.	Extent.		
				A.	R.	P.
25A	—	Proctor A. L. Savundranayagam	Open land	0	0	2.33
53A	—	Crown, encroached on by Mrs. Cheemampillai	Compound	0	0	11.31
54A	—	do.	do.	0	0	0.46
54B	—	do.	do.	0	0	0.42
82A	—	Crown, encroached on by A. L. Savundranayagam	do.	0	0	3.73
83A	—	Crown, encroached on by Annamma and others	Compound with coconut trees	0	0	5.75
101A	—	Crown, encroached on by J. D. Philippupillai	Compound	0	0	1.64
104A	—	Crown, encroached on by Velichore Gnappu	do.	0	0	2.38
105A	—	Crown, encroached on by Philippu Mariampillai	Open land	0	0	0.1

Upset price at Rs. 15 to Rs. 50 per acre. Further information regarding these lands can be obtained from the Land Settlement Officer, and plans of them from the Surveyor-General.

Colonial Secretary's Office,
Colombo, June 4, 1919.

A. S. PAGDEN,
Acting Colonial Secretary.

No. 5,137, S. O.—On Wednesday, July 23, 1919, at 12 noon, the Land Settlement Officer will put up for sale, lease, settlement, or other disposal, at Mannar Kachcheri, the under-mentioned portions of Crown land, on the terms authorized by Government. Three allotments of land situated in the Mannar East of the Mannar Island division of the Mannar District of the Northern Province.

Lot.	Name of Land.	Sinnakadai division, Mannar town survey. Name of Claimant.	Description.	Extent.		
				A.	R.	P.
92A	—	.. Crown, encroached on by A. S. A. Mohamadu Assena Marajkayar	Bare land, part of a coconut garden	0	0	0-21
120	—	.. Anthony Menanam and others	Low jungle	0	3	9-79
189A	—	.. Crown, encroached on by Proctor A. L. Savundranayagam	Open land	0	0	2-6

Upset price at Rs. 15 to Rs. 50 per acre. Further information regarding these lands can be obtained from the Land Settlement Officer, and plans of them from the Surveyor-General.

Colonial Secretary's Office,
Colombo, June 4, 1919.

A. S. PAGDEN,
Acting Colonial Secretary.

NORTH-WESTERN PROVINCE.

No. 5,138, S. O.—On Thursday, July 3, 1919, at 12 noon, the Land Settlement Officer will put up for sale or settlement, at Bingiriya, the under-mentioned portions of Crown land, on the terms authorized by Government. An allotment of land situated in the Kinyama korale of the Katugampola hatpattu division of the Kurunegala District of the North-Western Province.

Lot.	Name of Land.	Block survey preliminary plan 1,457.—Koswatta. Name of Claimant.	Description.	Extent.		
				A.	R.	P.
24c	Talgahamulahena	.. Crown, applied for by Jayabahu Mudiyansele Kiri Banda Appuhamy, Coroner of Bingiriya	Chena	3	0	0

Upset price at Rs. 15 to Rs. 50 per acre. Further information regarding this land can be obtained from the Land Settlement Officer, and plan of it from the Surveyor-General.

Colonial Secretary's Office,
Colombo, June 4, 1919.

A. S. PAGDEN,
Acting Colonial Secretary.

NORTH-CENTRAL PROVINCE.

No. 5,139, S. O.—On Monday, July 21, 1919, at 12 noon, the Land Settlement Officer will put up for sale or settlement, at Anuradhapura Kachcheri, the under-mentioned portions of Crown land, on the terms authorized by Government. An allotment of land situated in the Nuwaragam korale of the Nuwaragam palata division of the Nuwarakalawiya district of the North-Central Province.

Lot.	Name of Land.	Block survey preliminary plan 746.—Asrikgama. Name of Claimant.	Description.	Extent.		
				A.	R.	P.
49	Karambakatukadu	.. Crown, encroached on by (1) S. Sellakanni, (2) A. Madam, (3) K. Samanchi, (4) U. Kuppa Tamby, (5) U. Madarutambay	Paddy	0	3	36

Upset price at Rs. 15 to Rs. 50 per acre. Further information regarding this land can be obtained from the Land Settlement Officer, and plan of it from the Surveyor-General.

Colonial Secretary's Office,
Colombo, June 4, 1919.

A. S. PAGDEN,
Acting Colonial Secretary.

No. 5,140, S. O.—On Monday, July 21, 1919, at 12 noon, the Land Settlement Officer will put up for sale or settlement, at Anuradhapura Kachcheri, the under-mentioned portions of Crown land, on the terms authorized by Government. Twenty allotments of land situated in the Nuwaragam korale of the Nuwaragam palata division of the Nuwarakalawiya district of the North-Central Province.

Lot.	Name of Land.	Block survey preliminary plan 704.—Elayapattuwa. Name of Claimant.	Description.	Extent.		
				A.	R.	P.
31c	Nugagahakotuwa	.. Crown, applied for by Panchirala Gamaralage Menikrala	Paddy	1	0	10
40A	Dikpitiyakele	.. Crown, applied for by Jayawardene Appuhamy, ex Arachchi of Diganegama	Chena	1	1	25
41A	Footpath	.. do.	Path	0	0	7
95A	Dikpitiyakele	.. do.	Chena	0	2	18
95B	Dikpitiyamukalana	.. do.	Forest	1	0	4
5D	Landukele	.. Crown, applied for by Vellayan Chetty Paththa Chetty	Chena	2	0	0
40	Pinwelekatuwa	.. Crown	do.	2	1	24
76	Palugahakumbura	.. Crown, encroached on by Jayawardene Kapuru Banda, Conductor	Paddy	0	0	22
76A	Do.	.. Crown, encroached on by Jayawardene Mudalihamy, Vel-Vidane	do.	0	0	18
76B	Do.	.. Crown, encroached on by Kapurala Gamaralage Menikrala	do.	0	0	5
76C	Do.	.. Crown, encroached on by Jayawardene Mudalihamy, Vel-Vidane	do.	0	0	4
81	Do.	.. Crown, encroached on by Kapurala Gamaralage Menikrala	do.	0	0	10
81A	Do.	.. Crown, encroached on by Sinnathe Vidane	do.	0	0	2
81B	Do.	.. Crown, encroached on by Kapurala Gamaralage Menikrala	do.	0	0	4
81C	Do.	.. Crown, encroached on by Jayawardene Kapuru Banda, Conductor	do.	0	0	8
81D	Do.	.. Crown, encroached on by Jayawardene Mudalihamy, Vel-Vidane	do.	0	0	11
81E	Do.	.. Crown, encroached on by Sinnathe Vidane	do.	0	0	12
81F	Do.	.. Crown, encroached on by Panchirala Gamaralage Menikrala	do.	0	0	15
81G	Do.	.. Crown, encroached on by Appuhamy Vidanage Ranhamy	do.	0	0	13
81H	Do.	.. Crown, encroached on by Jayawardene Mudalihamy, Vel-Vidane	do.	0	0	8

Upset price at Rs. 15 to Rs. 50 per acre. Further information regarding these lands can be obtained from the Land Settlement Officer, and plans of them from the Surveyor-General.

Colonial Secretary's Office,
Colombo, June 4, 1919.

A. S. PAGDEN,
Acting Colonial Secretary.

No. 5,141, S. O.—On Monday, July 21, 1919, at 12 noon, the Land Settlement Officer will put up for sale or settlement, at Anuradhapura Kachcheri, the under-mentioned portions of Crown land, on the terms authorized by Government. Three allotments of land situated in the Nuwaragam korale of the Nuwaragam p.lata division of the Nuwarakalawiya district of the North-Central Province.

Lot.	Name of Land.	Block survey preliminary plan 704.—Elayapattuwa.	Name of Claimant.	Description.	Extent.		
					A.	R.	P.
63	Pahalanugagahakumbura	Crown, balance not paid by	Punchirala Gamaralage Menikrala	Paddy	0	3	8
64½	Kotuwelekumbura	do.	do.	Field	1	0	36
71	Pahalawelewelkatuwa	Crown, balance not paid by	Jayawardene Mudalihami, Chena	Chena	0	3	17

Upset price at Rs. 15 to Rs. 50 per acre. Further information regarding these lands can be obtained from the Land Settlement Officer, and plans of them from the Surveyor-General.

Colonial Secretary's Office,
Colombo, June 4, 1919.

A. S. PAGDEN,
Acting Colonial Secretary.

LAND ACQUISITION NOTICES.

HAVING been duly directed by the Governor, with the advice of the Executive Council, acting under the provisions of "The Land Acquisition Ordinance of 1876," section 6, to take order for the acquisition of the following land, required for a public purpose, namely, for widening Bailey road, to wit:—

Lot.	Name of Land.	Preliminary plan 6,932.—Nawalapitiya town.	Description.	Name of Claimant.	Extent.		
					A.	R.	P.
1	Gorakahena	Native garden	do.	S. Mohamadu Ali of Nawalapitiya	0	0	5 7 1

I hereby give public notice, as required by section 7, that the Government proposes to take possession of the land. All persons interested in the aforesaid land are hereby required to appear personally or by agent before me at the Local Board Office, Nawalapitiya, on July 15, 1919, at 12 noon, and to state the nature of their respective interests in the land, and the amount and particulars of their claims to compensation for such interests.

Kandy Kachcheri,
June 6, 1919.

C. S. VAUGHAN,
Government Agent.

HAVING been duly directed by the Governor, with the advice of the Executive Council, acting under the provisions of "The Land Acquisition Ordinance of 1876," section 6, to take order for the acquisition of the following lands, required for a public purpose, namely, for a Public Works Department quarry and cooly line near the 39½ milepost on the Bentota-Goiyapana road, to wit:—

Lot.	Name of Land.	Preliminary plan 11,095. — Village—Pita-aramba.	Name of Claimant.	Description.	Extent.		
					A.	R.	P.
1	Udupitawatta	Tuppahige Don Arnolis and others	do.	Garden	0	1	25 47
2	Mudiyansegewatta	G. D. Nimalhami and others	do.	Garden	0	0	13 62
3	Do.	do.	do.	do.	0	0	10 81
4	Mottakayawatta	G. D. Nimalhami and others	do.	Garden	0	1	39 25

I hereby give public notice, as required by section 7, that the Government proposes to take possession of the lands. All persons interested in the aforesaid lands are hereby required to appear personally or by agent before me at Government Vernacular Girls' School at Angagoda on June 28, 1919, at 9.30 A.M., and to state the nature of their respective interests in the lands, and the amount and particulars of their claims to compensation for such interests.

The Kachcheri,
Galle, May 28, 1919.

R. B. HELLINGS,
Government Agent.

HAVING been duly directed by the Governor, with the advice of the Executive Council, acting under the provisions of "The Land Acquisition Ordinance of 1876," section 6, to take order for the acquisition of the following land, required for a public purpose, namely, for widening the road embankment at the 8½ mile of the Kukulu korale road, to wit:—

Lot.	Name of Land.	Supplementary A to final village plan 36. Village—Nivitigala, Nawadun korale.	Description.	Name of Claimant.	Extent.		
					A.	R.	P.
163a	Agalakepuwatta	Part of an old coconut garden, but containing no cultivation	do.	Agalakepuwatta Wastuhamy	0	0	5 50

I hereby give public notice, as required by section 7, that the Government proposes to take possession of the land. All persons interested in the aforesaid land are hereby required to appear personally or by agent before me at Ratnapura Kachcheri on July 7, 1919, at 1 P.M., and to state the nature of their respective interests in the land, and the amount and particulars of their claims to compensation for such interests.

Ratnapura Kachcheri,
May 30, 1919.

E. B. ALEXANDER,
Government Agent.

HAVING been duly directed by the Governor, with the advice of the Executive Council, acting under the provisions of "The Land Acquisition Ordinance of 1876," section 6, to take order for the acquisition of the following lands, required for a public purpose, namely, for a site for a girls' school at Morahela, to wit:—

Lot.	Name of Land.	Preliminary plan 2,878 Village—Morahela South, Kadawata korale.	Description.	Name of Claimant.	Extent.		
					A.	R.	P.
1	Berakaragewatta	Native garden	do.	Mahapurane Ganitayalage Rangai and others	0	1	16 5
2	Do.	Chena	do.	do.	0	0	10

I hereby give public notice, as required by section 7, that the Government proposes to take possession of the lands. All persons interested in the aforesaid lands are hereby required to appear personally or by agent before me at Balangoda court-house on July 19, 1919, at 11 A.M., and to state the nature of their respective interests in the lands, and the amount and particulars of their claims to compensation for such interests.

Ratnapura Kachcheri,
May 30, 1919.

E. B. ALEXANDER,
Government Agent.