

Ceylon Government Gazette

Published by Authority.

No. 7,019 — FRIDAY, JUNE 13, 1919.

Part III. — Lands.

Separate paging is given to each Part in order that it may be filed separately.

	PAGE		PAGE		PAGE
Land Settlement Notices :—		Land Sales by the Government Agents :—		Land Sales by the Settlement Officer :—	
Preliminary Notices ..	809	North-Western Province ..	823	Northern Province ..	—
Final Orders ..	813	North-Central Province ..	—	Eastern Province ..	—
Land Sales by the Government Agents :—		Province of Uva ..	824	North-Western Province ..	—
Western Province ..	819	Province of Sabaragamuwa ..	826	North-Central Province ..	827
Central Province ..	—	Land Sales by the Settlement Officer :—		Province of Uva ..	—
Southern Province ..	819	Western Province ..	—	Province of Sabaragamuwa ..	—
Northern Province ..	821	Central Province ..	—	Land Acquisition Notices ..	829
Eastern Province ..	—	Southern Province ..	—	Land Resumption Notices ..	—

PRELIMINARY NOTICES.

Kurunegala Notice No. 7,254.

Notice under "The Waste Lands Ordinances of 1897, 1899, 1900, and 1903."

TAKE notice that unless within three months from June 13, 1919, the persons, if any, who claim any interest in the lands hereinafter mentioned or in any one or more of such lands or to some interest therein make claim in person or in writing to the said lands or any of them or to some interest therein to J. M. Davies, Esq., Special Officer appointed under section 28 of "The Waste Lands Ordinances of 1897, 1899, 1900, and 1903," at his office at Colombo :

Such Special Officer, in pursuance of the powers vested in him by the said Ordinances, will declare by writing under his hand that the said lands, or such of them as to which no claim has been made, are the property of the Crown.

J. M. DAVIES,
Special Officer.

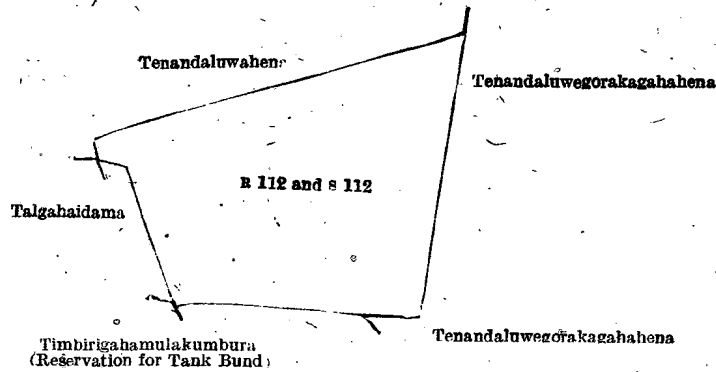
Description of the Lands referred to.

The following lots situated in the village of Tenandaluwa, in the Yagampattu korale of the Katugampol hatpattu of the Kurunegala District, in the North-Western Province, as described in the annexed diagram :—

I.—Preliminary plan 4,506.

Lot.	Name of Land.	Extent	A.	R.	P.
h 112	Tenandaluwehena (reservation for tank)	..	1	0	18
s 112	Tenandaluwewewa (tank abandoned)	..	1	3	11
			2	3	29

and bounded as follows : on the north by Tenandaluwahena claimed by Peena Rena Mana Muttiah Pullai and others ; on the east by Tenandaluwegorakagahahena claimed by Muttumuni Emishamy and Siriwardena Elsie Hami ; on the south by Tenandaluwegorakagahahena claimed by Muttumuni Emishami and Siriwardena Elsie Hami, Timbirigabamula-kumbura (reservation for tank bund) claimed by Peena Rena Muttiah Pullai and others ; on the west by Talgahaidama claimed by L. G. Fernando, Tenandaluwahena claimed by Peena Rena Mana Muttiah Pullai and others.



Surveyor-General's Office,
Colombo, November 20, 1918.

Scale of 4 Chains to an Inch.

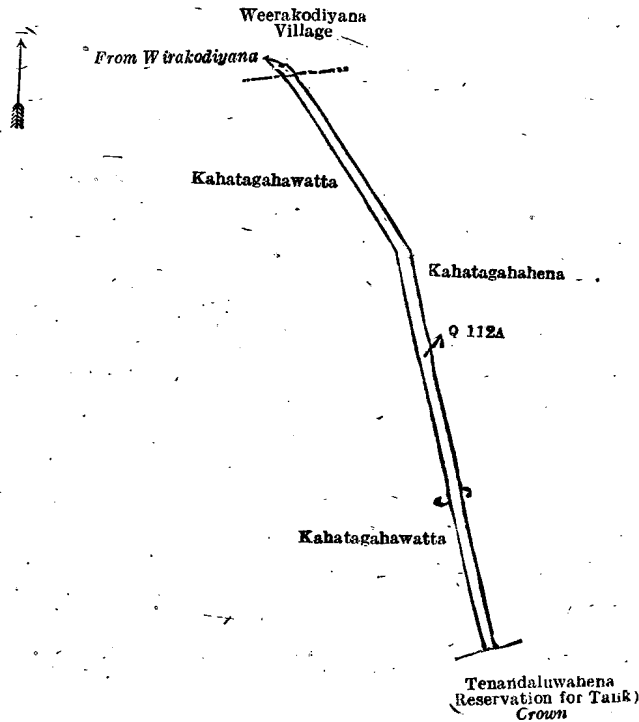
C. R. LUNDIE,
for Surveyor-General.

II.—Preliminary plan 4,506.

Lot.	Name of Land.
Q 112A	Footpath

Extent, A. R. P.
0 1 2

and bounded as follows: on the north by the village limit of Weerakodiyana; on the east by Kahatagahena claimed by Pena Rina Muttiah and another; on the south by Tenandaluwahena (reservation for tank) claimed by the Crown; on the west by Kahatagahawatta claimed by Pena Rina Muttiah and another.



Surveyor-General's Office,
Colombo, May 7, 1919.

Scale of 4 Chains to an Inch.

C. R. LUNDIE,
for Surveyor-General.

Kurunegala S. O. 36—1919.

Kurunegala Notice No. 7,255.

Notice under "The Waste Lands Ordinances of 1897, 1899, 1900, and 1903."

TAKE notice that unless within three months from June 13, 1919, the persons, if any, who claim any interest in the land hereinafter mentioned make claim in person or in writing to the said land or to some interest therein to J. M. Davies, Esq., Special Officer appointed under section 28 of "The Waste Lands Ordinances of 1897, 1899, 1900, and 1903," at his office at Colombo:

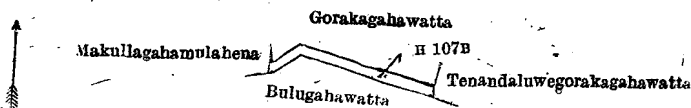
Such Special Officer, in pursuance of the powers vested in him by the said Ordinances, will declare by writing under his hand that the land, to which no claim has been made, is the property of the Crown.

J. M. DAVIES,
Special Officer.

NOTE.—A claim to a right of way over the said lands or any of them is a claim to an interest in the land or lands.

Description of the Land referred to.

The land commonly called or known as footpath, situated in the village of Tenandaluwa, in the Yagam pattu korale of the Katugampola hatpattu of the Kurunegala District, in the North-Western Province, containing in extent 9 perches, shown as lot R 107B in preliminary plan 4,474 and in the annexed diagram; and bounded as follows: on the north by Gorakagahawatta claimed by Mutumuni Amishami and another; on the east by Tenandaluwegorakagahawatta claimed by Mutumuni Amishami; on the south by Bulugahawatta claimed by Dr. John Rockwood; on the west by Makullagahamulahena claimed by Yahapathami and others.



Surveyor-General's Office,
Colombo, May 7, 1919.

Scale of 4 Chains to an Inch.
Kurunegala S. O. 37—1919.

C. R. LUNDIE,
for Surveyor-General.

Colombo Notice No. 7,256.

Notice under "The Waste Lands Ordinances of 1897, 1899, 1900, and 1903."

TAKE notice that unless within three months from June 13, 1919, the persons, if any, who claim any interest in the lands hereinafter mentioned or in any one or more of such lands appear before the Assistant Government Agent of the Colombo and Negombo Districts, Western Province, and make claim to the said lands or any of them or to some interest therein :

Such Assistant Government Agent, in pursuance of the powers in him vested by the said Ordinances, will declare by writing under his hand, that the said lands, or such of them to which no claim has been made, are the property of the Crown.

Description of the Lands referred to.

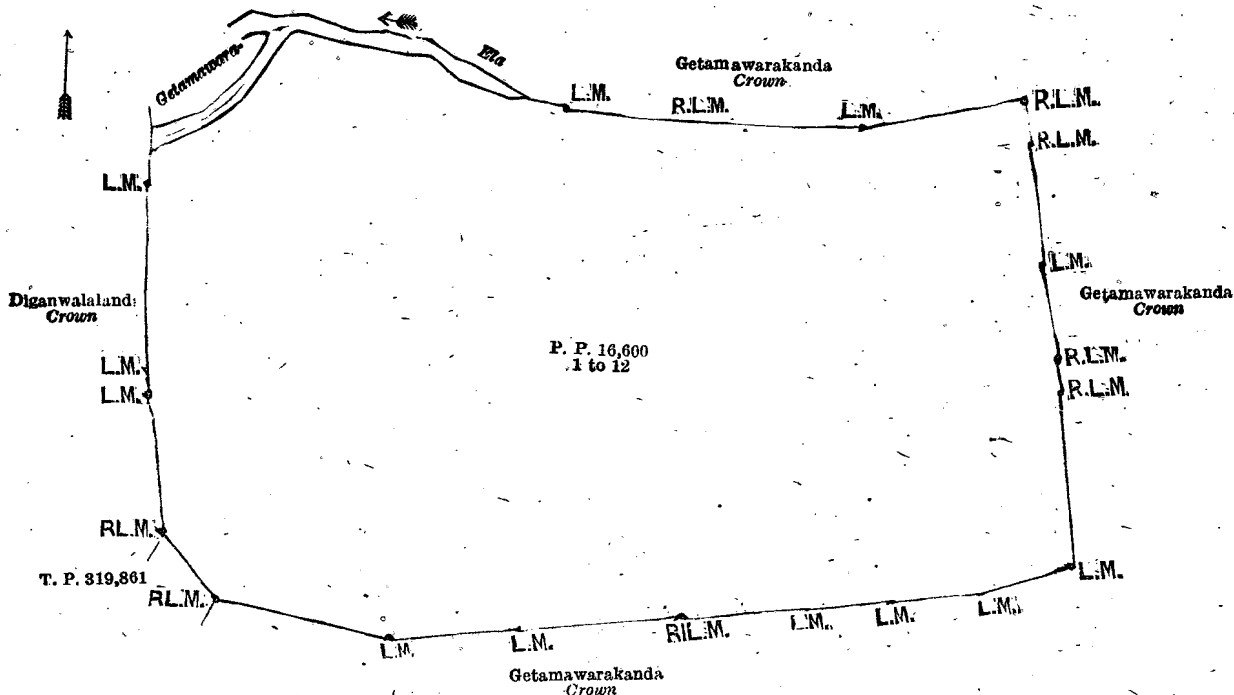
G. S. WODEMAN,
Assistant Government Agent.

The following lots situated in the village of Pannagula, in Udugaha pattuwa of Hewagam korale, in the Colombo District, of the Western Province, as described in the annexed diagram :—

Preliminary plan 16,600.

Lot.	Name of Land.	Extent, A. R. P.	Lot.	Name of Land.	Extent, A. R. P.
1	Getamawarakanda	1 3 36	8	Getamawarakanda	1 3 20
2	Do.	1 3 28	9	Do.	1 3 14
3	Do. (reservation for stream)	0 1 39	10	Do.	1 3 25
4	Do.	1 3 14	11	Do.	1 3 21
5	Do.	1 3 30	12	Do.	1 3 16
6	Do.	1 3 15			
7	Do. (reservation for road access)	0 3 9			20 0 27

and bounded as follows : on the north by Getamawara-ela and Getamawarakanda claimed by the Crown ; on the east and south by Getamawarakanda claimed by the Crown ; in the south-west by land depicted in title plan 319,861 ; on the west by Diganwalalanda claimed by the Crown ; and on the north-west by Getamawara-ela.



Surveyor-General's Office,
Colombo, March 28, 1919.

Scale of 4 Chains to an Inch.

C. H. VINCE,
for Surveyor-General.

Colombo Notice No. 7,257.

Notice under "The Waste Lands Ordinances of 1897, 1899, 1900, and 1903."

TAKE notice that unless within three months from June 13, 1919, the persons, if any, who claim any interest in the land hereinafter mentioned appear before the Assistant Government Agent of the Colombo and Negombo Districts of the Western Province, at his office in Colombo, and make claim in person or in writing to the said land or to some interest therein :

Such Assistant Government Agent, in pursuance of the powers in him vested by the said Ordinances, will declare by writing under his hand that the said land, to which no claim has been made, is the property of the Crown.

G. S. WODEMAN,
Assistant Government Agent.

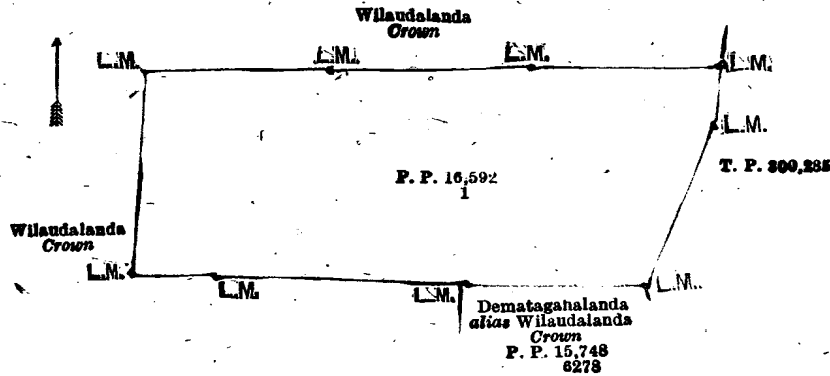
Description of the Land referred to.

The following lot situated in the village of Waga, in Meda pattuwa of Hewagam korale, in the Colombo District, of the Western Province, as described in the annexed diagram:—

Preliminary plan 16,592.

Lot.	Name of Land.	Extent, A. R. P.
1	Wilaudalanda	5 0 25

and bounded as follows: on the north by Wilaudalanda claimed by the Crown; on the east by land depicted in title plan 300,285; on the south by Demataghalanda *alias* Wilaudalanda claimed by the Crown (P. P. 15,748/6,278) and Wilaudalanda claimed by the Crown; and on the west by Wilaudalanda claimed by the Crown.



Surveyor-General's Office,
Colombo, March 21, 1919.

Scale of 4 Chains to an Inch.

C. H. VINCE,
for Surveyor-General.

Kalutara Notice No. 7,258.

Notice under "The Waste Lands Ordinances of 1897, 1899, 1900, and 1903."

TAKE notice that unless within three months from June 13, 1919, the persons, if any, who claim any interest in the lands hereinafter mentioned or in any one or more of such lands appear before the Assistant Government Agent of the Kalutara District, at his office at Kalutara, and make claim to the said lands or any of them or to some interest therein:

Such Assistant Government Agent, in pursuance of the powers in him vested by "The Waste Lands Ordinances of 1897, 1899, 1900, and 1903," will declare by writing under his hand that the said lands, or such of them as to which no claim has been made, are the property of the Crown.

C. V. BRAYNE,
Assistant Government Agent.

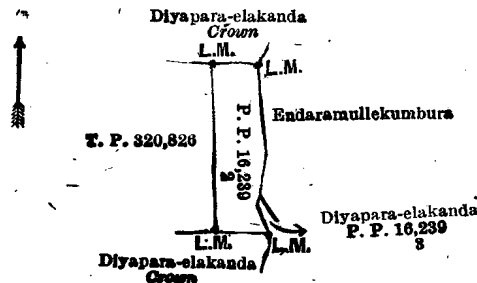
Description of the Lands referred to.

The following lots situated in the village of Pahala Naragala, in Gangaboda pattuwa of Pasdun korale east of the Kalutara District, in the Western Province, as described in the annexed diagrams:—

I.—Preliminary plan 16,239.

Lot.	Name of Land.	Extent, A. R. P.
2	Diyapora-elakanda (reservation for paddy field)	0 1 15

and bounded as follows: on the north by Diyapora-elakanda claimed by the Crown; on the east by Endaramullekumbura claimed by Hendrick Appu and others of Pahala Naragala, Diyapora-elakanda unclaimed by the Crown (lot 3 in preliminary plan 16,239); on the south by Diyapora-elakanda claimed by the Crown; on the west by the land depicted in title plan 320,826.



Surveyor-General's Office,
Colombo, October 17, 1918.

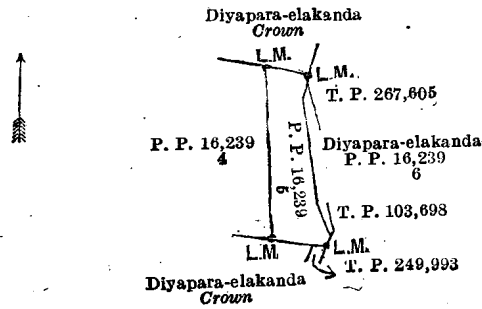
Scale of 4 Chains to an Inch.

C. H. VINCE,
for Surveyor-General.

II.—Preliminary plan 16,239.

Lot.	Name of Land.	Extent, A. R. P.
5	Diyapora-elakanda (reservation for paddy field)	0 1 12

and bounded as follows: on the north by Diyapora-elakanda claimed by the Crown; on the east by the land depicted in title plan 267,605, Diyapora-elakanda unclaimed by the Crown (lot 6 in preliminary plan 16,239), the land depicted in title plan 103,698; on the south by the land depicted in title plan 249,993, Diyapora-elakanda claimed by the Crown; on the west by Diyapora-elakanda (lot 4 in preliminary plan 16,239).



Surveyor-General's Office,
Colombo, October 17, 1918.

Scale of 4 Chains to an Inch.

C. H. VINCE,
for Surveyor-General.

Kalutara Notice No. 7,259.

Notice under "The Waste Lands Ordinances of 1897, 1899, 1900, and 1903."

TAKE notice that unless within three months from June 13, 1919, the persons, if any, who claim any interest in the land hereinafter mentioned appear before the Assistant Government Agent of the Kalutara District, at his office at Kalutara, and make claim to the said land or to some interest therein :

Such Assistant Government Agent, in pursuance of the powers in him vested by "The Waste Lands Ordinances of 1897, 1899, 1900, and 1903," will declare by writing under his hand that the said land, to which no claim has been made, is the property of the Crown.

C. V. BRAYNE,
Assistant Government Agent.

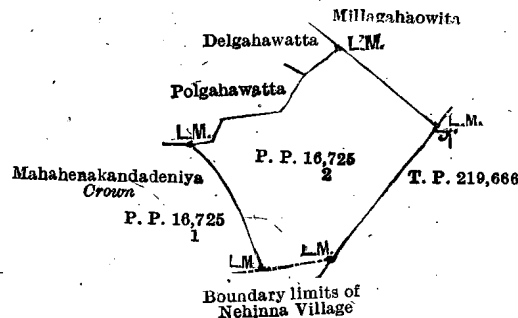
Description of the Land referred to.

The following lot situated in the village of Wadugama, in Iddagoda pattuwa of Pasdun korale west of the Kalutara District, in the Western Province, as described in the annexed diagram :—

Preliminary plan 16,725.

Lot.	Name of Land.	Extent, A. R. P.
2	Delgasgodadeniya	1 0 33

and bounded as follows : on the north by Polgahawatta claimed by Johanis, Delgahawatta claimed by K. V. Simon Appu, Millagahaowita claimed by K. V. Don Simon Appu and others ; on the east by the land depicted in title plan 219,666 ; on the south by the boundary limits of Nehinna village ; on the west by Mahahenakandadeniya claimed by the Crown (lot 1 in preliminary plan 16,725).



Surveyor-General's Office,
Colombo, February 20, 1919.

Scale of 4 Chains to an Inch.

C. H. VINCE,
for Surveyor-General.

FINAL ORDERS.

Kurunegala S. O. No. 2,563.

Order under Section 4, Sub-section (1), of "The Waste Lands Ordinances of 1897, 1899, 1900, and 1903," declaring Lands to be Crown Property.

In the matter of the lands commonly called or known as Henegederahenyaya, Wewapaulahena, &c., situate in the village of Henegedera, in the Baladora korale of the Dewameddi hatpattu of the Kurunegala District, in the North-Western Province, and of "The Waste Lands Ordinances of 1897, 1899, 1900, and 1903."

WHEREAS in pursuance of section 1 of the said Ordinances it was duly notified on the 16th day of February, 1917, that if no claim to the lands commonly called or known as Henegederahenyaya, Wewapaulahena, &c., situate in the village of Henegedera, in the Baladora korale of the Dewameddi hatpattu of the Kurunegala District, in the North-Western Province, containing in extent 110 acres 2 roods and 10 perches, and shown as lots 1A, 10, 12, 2, 3D, 20, 5, 13, 14, 14D, 19, and 3 in preliminary plan 1,611 and in the annexed diagrams, was made to John Murray Davies, Special Officer appointed under section 28 of the said Ordinances, within the period of three months from the date specified in such notice, such lands would be declared the property of the Crown, and dealt with on account of the Crown (*vide* Notice No. 6,209) :

And whereas (1) Henegedera Lekamalage Appuhamy, (2) Arachchillage Mudalihamy, (3) Lekamalage Ranhamy, (4) Lekamalagegedera Punchihamy, (5) ditto Banda, (6) ditto Kirimenika, (7) ditto Pinhamy, and (8) Malhamy Vedarallegedera Sirimalhamy (minor) made claim thereto ; and whereas the said 1st, 4th, and 6th claimants by three separate agreements in writing all dated the 25th day of July, 1917, in consideration of (a) the Settlement Officer settling as private property otherwise than under the Waste Lands Ordinances lots 11, 15, 16, 17, and 18 of the block survey preliminary plan 1,611 ; and of (b) their being declared the owners of $5\frac{1}{2}$ acres more or less, $3\frac{1}{2}$ acres more or less, and 2 acres more or

less, respectively, all of lot 14 of the notice and of the block survey preliminary plan 1,611, now shown as lots 14c, 14A, and 14G, respectively, on the same block survey preliminary plan, withdrew their claims to the above-mentioned lots 1A, 10, 12, 2, 3D, 20, 5, 13, 14, 14D, 19, and 3 of this order; and whereas the said 2nd claimant by an agreement in writing dated the 25th day of July, 1917, in consideration of (a) the Settlement Officer settling as private property otherwise than under the Waste Lands Ordinances lots 11, 15, 16, 17, 18 of the block survey preliminary plan 1,611, (b) Arachchillage Menikhamy, Henegedera Lekamalage Menikhamy, and Arachchillagegedera Ranmenika being declared the owners of 4½ acres more or less of lot 3 of the notice and of the block survey preliminary plan 1,611, now shown as lot 3A on the same block survey preliminary plan, and (c) his being declared the owner of 1½ acres more or less of lot 3 of the said notice and of the block survey preliminary plan, now shown as lot 3B on the same block survey preliminary plan; and the said 3rd claimant by an agreement in writing dated the 25th day of July, 1917, in consideration of (a) the Settlement Officer settling as private property otherwise than under the Waste Lands Ordinances lots 11, 15, 16, 17, and 18 of the block survey preliminary plan 1,611, (b) Malhamy Vedarallagē PUNCHIRALA being declared the owner of 2 acres more or less of lot 3 of the said notice and of the block survey preliminary plan, now shown as lot 3c on the same block survey preliminary plan, and (c) his being declared the owner of 2½ acres more or less and 2 acres more or less of lots 1 and 14 respectively of the said block survey preliminary plan, now shown as re-surveyed lots 1 and 14B respectively on the same block survey preliminary plan, withdrew their claims to the above-mentioned lots 1A, 10, 12, 2, 3D, 20, 5, 13, 14, 14D, 19, and 3 of this order; and whereas the said 5th claimant and Malhamy Vedaralagedera PUNCHIRALA, as duly appointed representative of the said 8th claimant (minor), by two agreements in writing dated the 25th day of July, 1917, and the 8th day of October, 1917, in consideration of (a) the Settlement Officer settling as private property otherwise than under the Waste Lands Ordinances lots 11, 15, 16, 17, and 18 of the block survey preliminary plan 1,611, and (b) the said 5th and 8th claimants and Lekamalagegedera Dingiri Banda being declared the owners of 1 acre more or less and 1 acre more or less of lots 14 and 8 respectively, both of the said notice and of the block survey preliminary plan 1,611, now shown as lots 14E and 8A respectively on the same block survey preliminary plan, withdrew claim to the above-mentioned lots 1A, 10, 12, 2, 3D, 20, 5, 13, 14, 14D, 19, and 3 of this order; and whereas the said 7th claimant by an agreement in writing dated the 25th day of July, 1917, in consideration of (a) the Settlement Officer settling as private property otherwise than under the Waste Lands Ordinances lots 11, 15, 16, 17, and 18 of the block survey preliminary plan 1,611, and (b) being declared the owner of 1 acre more or less and 1 acre more or less of lots 1 and 14 respectively of the said notice and of the block survey preliminary plan 1,611, now shown as lots 1B and 14F respectively on the same block survey preliminary plan, withdrew claim to the above-mentioned lots 1A, 10, 12, 2, 3D, 20, 5, 13, 14, 14D, 19, and 3 of this order, I, John Murray Davies, Special Officer appointed under section 28 of the said Ordinances, under and by virtue of the powers vested in me in that behalf by section 4 of the said Ordinances, do hereby on this 20th day of November, 1918, order and declare, under section 4, sub-section (1), of the said Ordinances, that the said lands, as more fully described herein below, are the property of the Crown.

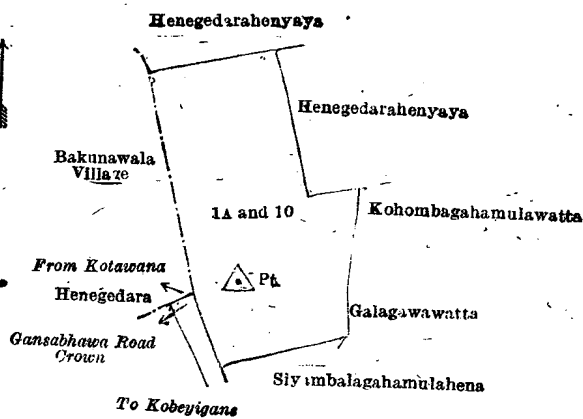
Description of the Lands referred to.

The following lots situated in the village of Henegedera, in the Baladora korale of the Dewameddi hatpattu of the Kurunegala District, in the North-Western Province, as described in the annexed diagrams:—

I.—Preliminary plan 1,611.

Lot.	Name of Land.	Extent, A. R. P.
1A	Henegederahenyaya	0 3 15
10	Henegederahenyaya (reservation for trigonometrical station and land mark quarry)	1 0 5
		1 3 20

and bounded as follows: on the north by Henegederahenyaya to be declared the property of Lekamalage Ranhamy under the Waste Lands Ordinances; on the east by Henegederahenyaya to be declared the property of Lekamalagegedera Pinhamy under the Waste Lands Ordinances, Kohombagahamulawatta claimed by Lekamalage Ranhamy, Galagawawatta claimed by Lekamalage Mudalihamy of Bakunawala; on the south by Siyambalagahamulahena (private); on the west by the Gansabhawa road from Kobeiyigane to Kotawana to be declared the property of the Crown under the Waste Lands Ordinances, the village limit of Bakunawala.



Surveyor-General's Office,
Colombo, February 17, 1919.

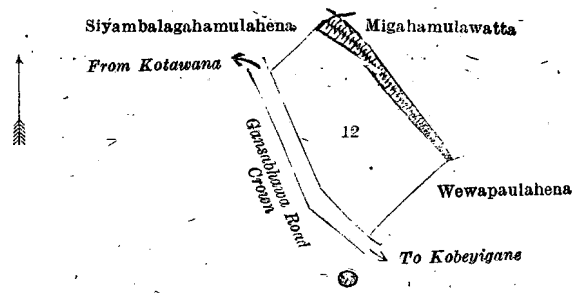
Scale of 4 Chains to an Inch.

C. R. LUNDIE,
for Surveyor-General.

II.—Preliminary plan 1,611.

Lot.	Name of Land.	Extent, A. R. P.
12	Kumbukgahamulawetiya (tank and bund)	0 3 27

and bounded as follows: on the north by Siyambalagahamulahena (private), Migahamulawatta claimed by Lekamalage Appuhamy and others; on the south by Siyambalagahamulahena (private); on the west by the Gansabhawa road from Kobeiyigane to Kotawana to be declared the property of the Crown under the Waste Lands Ordinances.

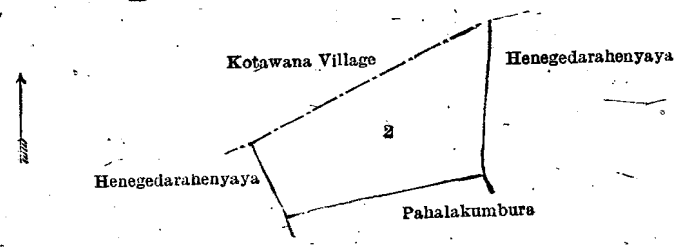


Surveyor-General's Office,
Colombo, February 17, 1919.
Lot. Name of Land.

Scale of 4 Chains to an Inch.
III.—Preliminary plan 1,611.

C. R. LUNDIE,
for Surveyor-General.
Extent, A. R. P.
1 0 22

2 .. Kotawanewewa (tank)
and bounded as follows : on the north by the village limit of Kotawana ; on the east by Henegederahenyaya to be declared the property of Arachillage Menikhamy and others under the Waste Lands Ordinances ; on the south by Pahalakumbura claimed by Lekamalage Appuhamy of Kotawana ; on the west by Henegederahenyaya to be declared the property of Lekamalage Ranhamy under the Waste Lands Ordinances.

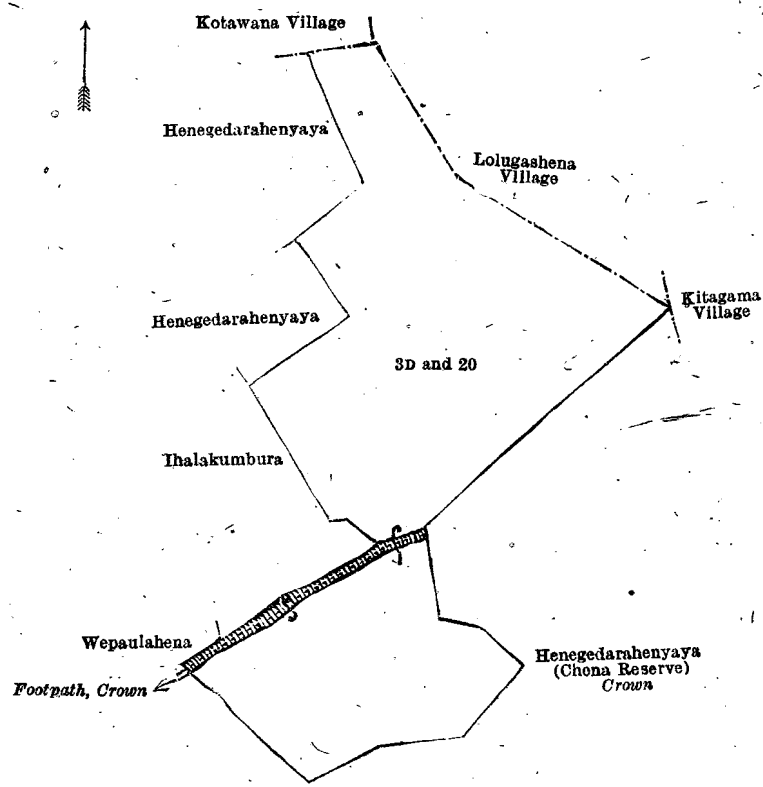


Surveyor-General's Office,
Colombo, October 16, 1918.
Lot. Name of Land.

Scale of 4 Chains to an Inch.
IV.—Preliminary plan 1,611.

C. R. LUNDIE,
for Surveyor-General.
Extent, A. R. P.
17 1 39
7 3 9

3D .. Henegedarahenyaya ..
20 .. Henegederawewa (tank and bund) ..
25 1 8
and bounded as follows : on the north by the village limit of Kotawana ; on the east by the village limit of Lolugashena, the village limit of Kitagama, Henegedarahenyaya (chena reserve) to be declared the property of the Crown under the Waste Lands Ordinances ; on the south by Henegedarahenyaya (chena reserve) to be declared the property of the Crown under the Waste Lands Ordinances ; on the west by Henegedarahenyaya (chena reserve) to be declared the property of the Crown under the Waste Lands Ordinances, footpath to be declared the property of the Crown under the Waste Lands Ordinances, Wepaulahena to be declared the property of Lekamalagegedera Banda and others under the Waste Lands Ordinances, Ihalakumbura claimed by Lekamalage Ranhamy, Henegedarahenyaya to be declared the property of Malhamy Vedarallage Punchirala under the Waste Lands Ordinances, Henegedarahenyaya to be declared the property of Arachillage Menikhamy and others under the Waste Lands Ordinances.



Surveyor-General's Office,
Colombo, October 16, 1918.


Scale of 8 Chains to an Inch.

C. R. LUNDIE,
for Surveyor-General.

V.—Preliminary plan 1,611.

Lot.	Name of Land.	Extent, A. R. P.
5	Pataha (water-hole)	0 0 12

and bounded as follows : on the north and east by Henegederahenyaya to be declared the property of Arachchillage Mudalihamy under the Waste Lands Ordinances ; on the south by Henegederahenyaya to be declared the property of Malhamy Vedarallage Punchirala under the Waste Lands Ordinances ; on the west by Pahalakumbura claimed by Lekamalage Appuhamy of Kotawana.



Surveyor-General's Office,
Colombo, October 16, 1918.

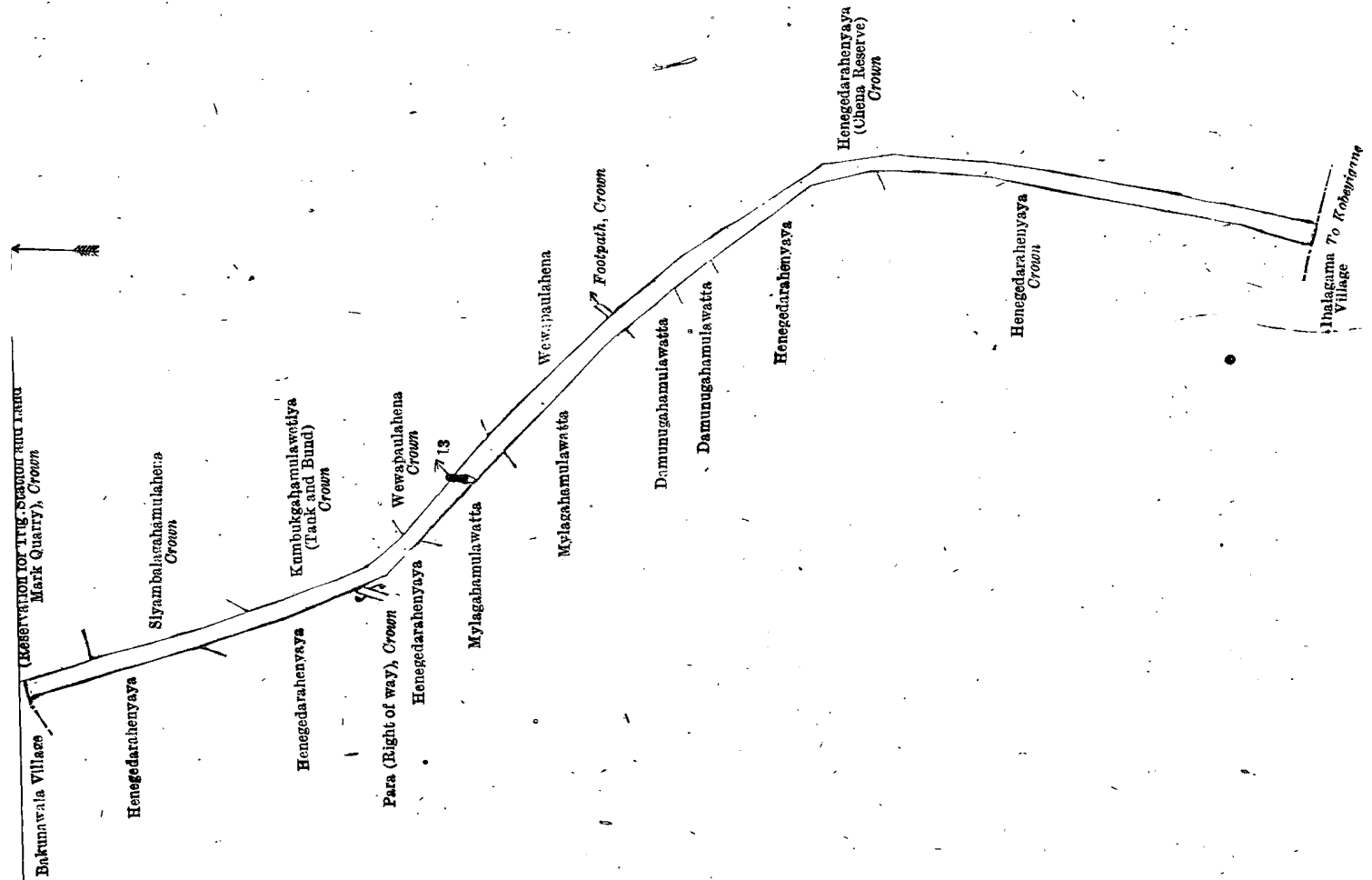
Scale of 4 Chains to an Inch.

C. R. LUNDIE,
for Surveyor-General.

VI.—Preliminary plan 1,611.

Lot.	Name of Land.	Extent, A. R. P.
13	Gansabhawa road	1 1 6

and bounded as follows : on the north by the village limit of Bakunawala ; on the east by Henegederahenyaya (reservation for trigonometrical station and land mark quarry) to be declared the property of the Crown under the Waste Lands Ordinances, Siyambalagahamulahena to be declared the property of the Crown under the Waste Lands Ordinances, Kumbukgahamulawetiya (tank and bund) to be declared the property of the Crown under the Waste Lands Ordinances, Wewapaulahena to be declared the property of the Crown under the Waste Lands Ordinances, Wewapaulahena to be declared the property of Lekamalagegedera Banda and others under the Waste Lands Ordinances, a footpath to be declared the property of the Crown under the Waste Lands Ordinances, Henegederahenyaya (chena reserve) to be declared property of the Crown under the Waste Lands Ordinances ; on the south the village limit of Ihalgama ; on the west by Henegederahenyaya to be declared the property of the Crown under the Waste Lands Ordinances, Henegederahenyaya to be declared the property of Lekamalagegedera Kirimenika under the Waste Lands Ordinances, Damunugahamulawatta claimed by Lekamalage Pinhamy, Damunugahamulawatta claimed by Lekamalage Menikrala, Mylagahamulawatta claimed by Lekamalage Bandappu, Mylagahamulawatta claimed by Lekamalage Ranhamy, Henegederahenyaya to be declared the property of Lekamalage Ranhamy under the Waste Lands Ordinances, para (right of way) to be declared the property of the Crown under the Waste Lands Ordinances, Henegederahenyaya to be declared the property of Lekamalage Ranhamy under the Waste Lands Ordinances, Henegederahenyaya to be declared the property of Lekamalagegedera Punchihamy under the Waste Lands Ordinances.



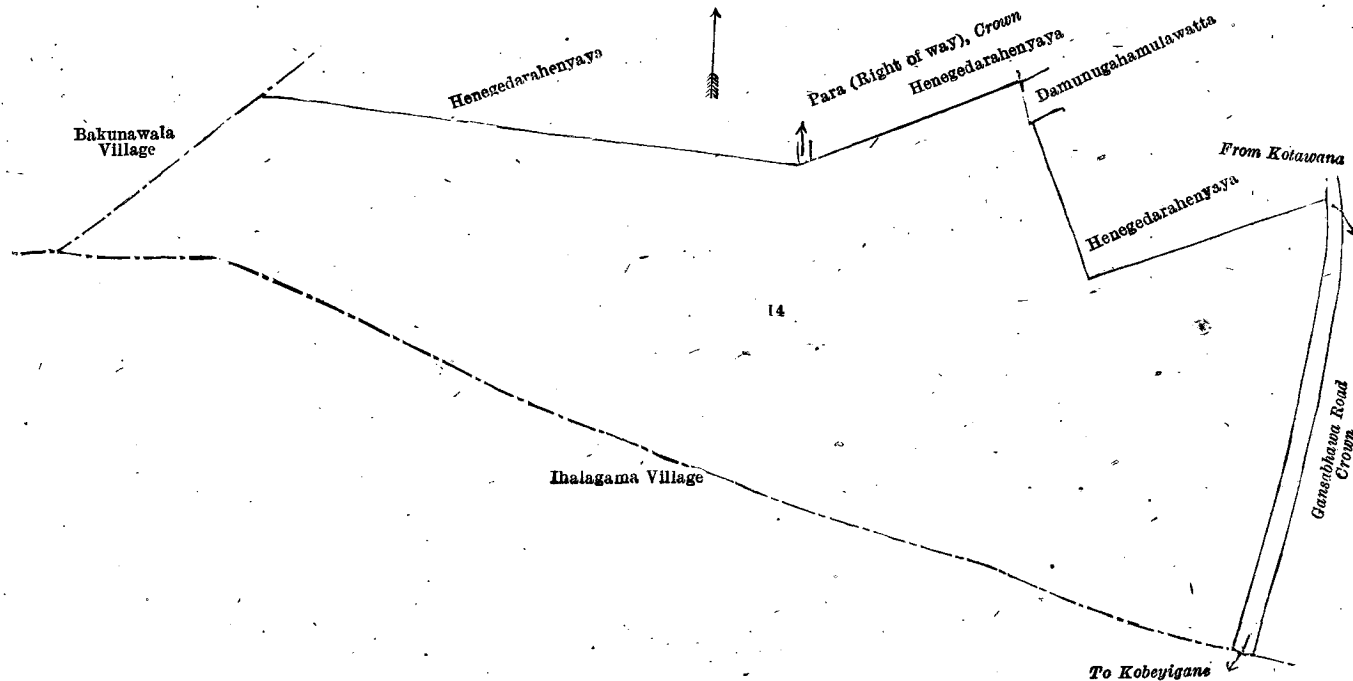
Surveyor-General's Office,
Colombo, October 16, 1918.

Scale of 4 Chains to an Inch.

C. R. LUNDIE,
for Surveyor-General.

Lot.	Name of Land.	VII.—Preliminary plan 1,611.	Extent, A. R. P.
14	Henegederahenyaya		15 3 6

and bounded as follows : on the north by Henegederahenyaya to be declared the property of Henegedera Lekamalage Appuhamy under the Waste Lands Ordinances, para (right of way) to be declared the property of the Crown under the Waste Lands Ordinances, Henegederahenyaya to be declared the property of Lekamalagegedera Pinhamy under the Waste Lands Ordinances, Damunugahamulawatta claimed by Lekamalage Pinhamy, Henegederahenyaya to be declared the property of Lekamalagegedera Kirimenika under the Waste Lands Ordinances ; on the east by the Gansabhawa road from Kotawana to Kobeyigane to be declared the property of the Crown under the Waste Lands Ordinances ; on the south by the village limit of Ihalagama ; on the west by the village limit of Bakunawala.



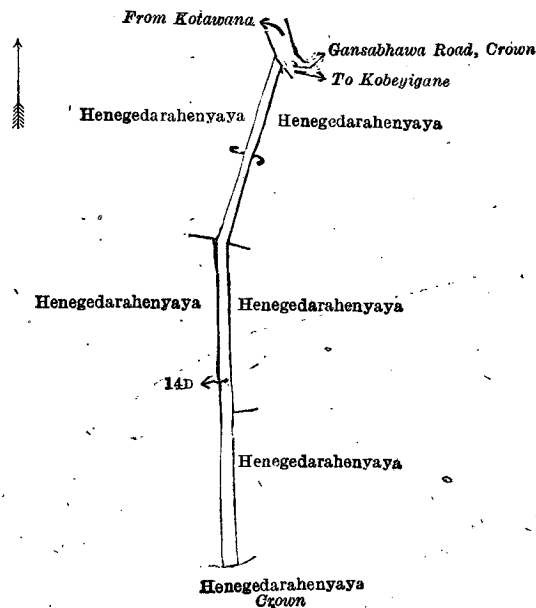
Surveyor-General's Office,
Colombo, October 16, 1918.

Scale of 4 Chains to an Inch.

C. R. LUNDIE,
for Surveyor-General.

Lot.	Name of Land.	VIII.—Preliminary plan 1,611.	Extent, A. R. P.
14D	Para (right of way)		0 0 35

and bounded as follows : on the north by the Gansabhawa road from Kotawana to Kobeyigane to be declared the property of the Crown under the Waste Lands Ordinances ; on the east by Henegederahenyaya to be declared the property of Lekamalage Ranhamy under the Waste Lands Ordinances, Henegederahenyaya to be declared the property of Lekamalagegedera Banda and others under the Waste Lands Ordinances, Henegederahenyaya to be declared the property of Lekamalagegedera Pinhamy under the Waste Lands Ordinances ; on the south by Henegederahenyaya to be declared the property of the Crown under the Waste Lands Ordinances ; on the west by Henegederahenyaya to be declared the property of Henegedera Lekamalage Appuhamy under the Waste Lands Ordinances, Henegederahenyaya to be declared the property of Lekamalage Ranhamy under the Waste Lands Ordinances.



Surveyor-General's Office,
Colombo, October 16, 1918.

Scale of 4 Chains to an Inch.

C. R. LUNDIE,
for Surveyor-General.

IX.—Preliminary plan 1,611.

Lot.	Name of Land.	Extent, A. R. P.
19	Footpath	0 0 2

and bounded as follows : on the north by Wewāpaulahena to be declared the property of Lekamalagegedera Banda and others under the Waste Lands Ordinances ; on the east by Henegederawewa (tank and bund) to be declared the property of the Crown under the Waste Lands Ordinances ; on the south by Henegederahenyaya (chena reserve) to be declared the property of the Crown under the Waste Lands Ordinances ; on the west by the Gansabhawa road from Kobeyigane to Kotawana to be declared the property of the Crown under the Waste Lands Ordinances.



Surveyor-General's Office,
Colombo, October 16, 1918.

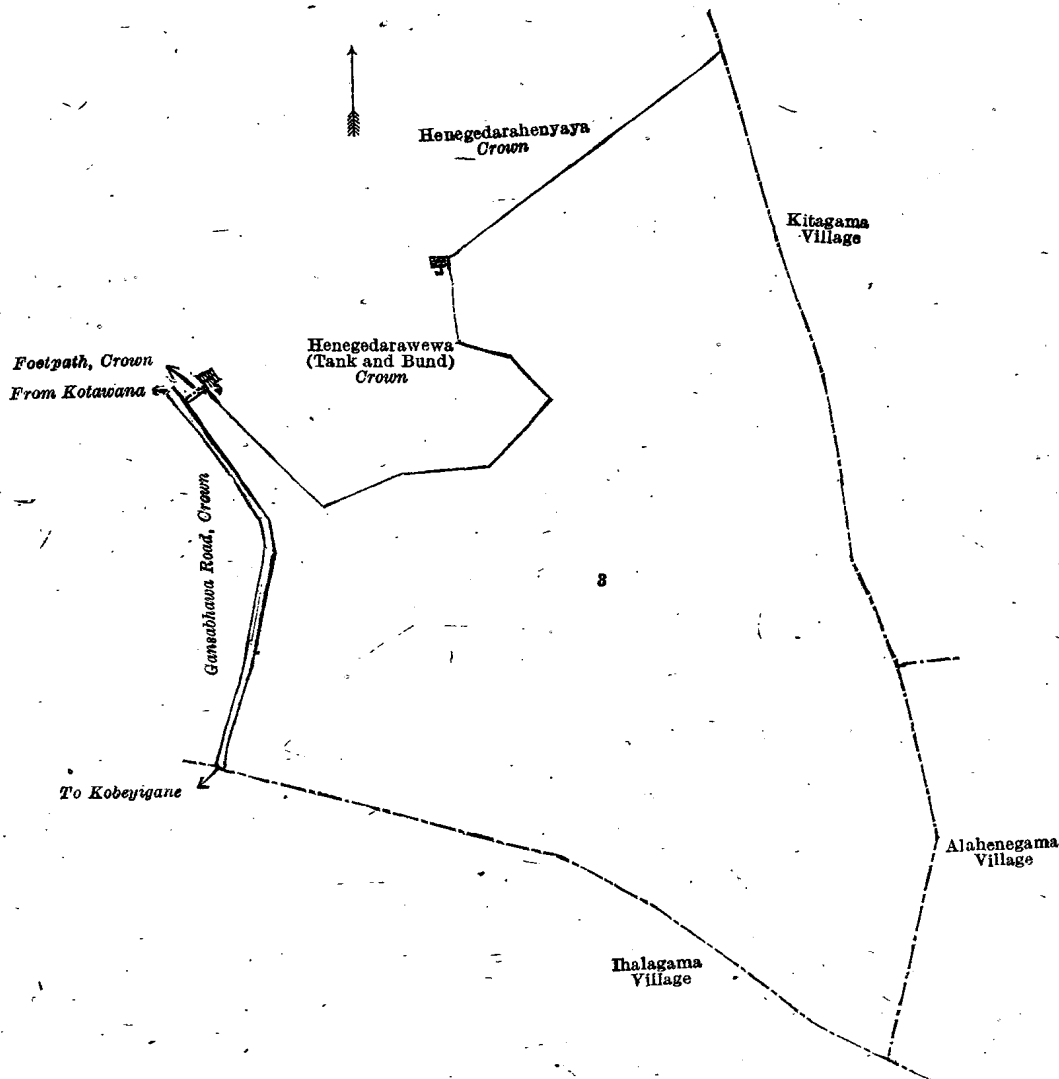
Scale of 4 Chains to an Inch.

C. R. LUNDIE,
for Surveyor-General.

IX.—Preliminary plan 1,611.

Lot.	Name of Land.	Extent, A. R. P.
3	Henegederahenyaya (chena reserve)	63 3 32

and bounded as follows : on the north by a footpath to be declared the property of the Crown under the Waste Lands Ordinances, Henegedarawewa (tank and bund) to be declared the property of the Crown under the Waste Lands Ordinances Henegederahenyaya to be declared the property of the Crown under the Waste Lands Ordinances ; on the east by the village limit of Kitagama, the village limit of Alahenegama ; on the south by the village Ihalagama ; on the west by the Gansabhawa road from Kobeyigane to Kotawana to be declared the property of the Crown under the Waste Lands Ordinances.



Surveyor-General's Office,
Colombo, October 16, 1918.

Scale of 8 Chains to an Inch.

C. R. LUNDIE,
for Surveyor-General.

J. M. DAVIES,
Special Officer.

November 20, 1918.

LAND SALES IN THE WESTERN PROVINCE.

No. 3,278, W. P.—The Assistant Government Agent, Kalutara District, will, on Monday, July 28, 1919, at 1 P.M., at his office in Kalutara Kachcheri, put up to auction, for sale or settlement, or will otherwise dispose of, the under-mentioned portion of Crown land, in accordance with the regulations of Government regarding land sales. An allotment of land situated in the Panadure togamune division of the Kalutara District of the Western Province.

Lot.	Name of Land.	Name of Claimant.	Description.	Extent.
Preliminary plan 16,627. Village—Mawala in Waddubadda.				
2	Galhena	Nakandalage Alisandiri Appu and others	Garden	A. R. P. 1 2 5

The upset price per acre is Rs. 250. Further particulars respecting this land can be obtained from the Assistant Government Agent, Kalutara, and plan of it from the Surveyor-General.

Colonial Secretary's Office,
Colombo, June 11, 1919.

A. S. PAGDEN,
Acting Colonial Secretary.

THE Assistant Government Agent of the Kalutara District, Western Province, is prepared to receive on or before Saturday, July 26, 1919, at the Kalutara Kachcheri, written applications for the lease in perpetuity, subject to the provision that rent shall be revised at every interval of 30 years, counting from the date of the commencement of the lease, from July 28, 1919, the under-mentioned portions of Crown land, to be planted with coconuts, rubber, tea, or other produce. No such applications will be entertained unless the applicant gives his full name and address, and until he makes with the Assistant Government Agent a deposit of survey fees as noted against each lot. Such deposit will not be returned until the lease of the land has been sold, or until it has been decided by the Assistant Government Agent that it will not be sold. On Monday, July 28, 1919, at 10 A.M., at the Kalutara Kachcheri, the sale of the lease will be put up to auction in accordance with the regulations of Government regarding the lease of Crown lands. The highest bidder for the premium shall be the purchaser of the lease, but the bidding shall be confined to the original applicant and those other applicants whose applications shall have been made in the manner above specified.

The conditions of lease are obtainable from the Assistant Government Agent, Kalutara, and plans from the Surveyor-General.

Seven allotments of Crown land situated in Pasdun korale east, Kalutara District, of the Western Province.

Preliminary plan 16,355. Village—Pelawatta in Maha pattu south. Applicant—J. Karunaratna.

Lot.	Name of Land.	Description.	Extent.	Survey fees per acre or part of an acre.	Upset premium per acre.	Annual rent per acre for the first 30 years.	
						Each of the first 6 years.	Each of the remaining 24 years.
			A. R. P.	Rs. c.	Rs. c.	Rs. c.	Rs. c.
1	Penibemdiyawegodakele	Jungle, chena	3 0 0	4 0	16 0	4 0	12 0*
Applicant—H. D. Abraham Jayawardene.							
2	Penibemdiyawegodella	Jungle	3 0 30	4 0	16 0	4 0	12 0*
Preliminary plan 16,403. Village—Wandurebbe in Maha pattu north. Applicant—J. Don Davith Appuhamy.							
1	Kondagalalhena	Jungle	3 0 23	4 0	13 0	3 0	9 0†
Preliminary plan 16,493. Village—Magura in Maha pattu south. Applicant—Nil.							
5	Galagawadeniya	Deniya	0 0 22	5 0	14 0	3 0	9 0*
Applicant—K. Don Velun Sinno Appuhamy.							
7	Diganawalagodellepita-kattiya	Jungle	1 3 12	5 0	14 0	3 0	9 0†
Preliminary plan 16,620. Village—Dewamulla in Gangaboda pattu. Applicant—K. Sirisena.							
2	Moragahalalhena	Jungle	1 0 13	5 0	17 0	4 0	12 0†
4	Do.	do.	8 3 37	4 0	16 0	4 0	12 0†

* For rubber plantation.

† For rubber or coconut plantation.

Colonial Secretary's Office,
Colombo, June 9, 1919.

A. S. PAGDEN,
Acting Colonial Secretary.

LAND SALES IN THE SOUTHERN PROVINCE.

No. 3,544, S. P.—The Government Agent, Southern Province, will on Thursday, July 24, 1919, at 1 P.M., at his office in Galle Kachcheri, put up to auction, for sale or settlement, or will otherwise dispose of, the under-mentioned portion of Crown land, in accordance with the regulations of Government regarding land sales. An allotment of land situated in the Bentota-Walallawiti korale division of the Galle District of the Southern Province.

Lot.	Name of Land.	Name of Applicant.	Description.	Extent.		Upset price per acre, Rs.
				A. R. P.	per acre, Rs.	
Preliminary plan 11,065. Village—Nawadagala.						
1	Atakohotemamanadeniya	Haljoti Charles Silva	Deniya	2 0 12		75
2	Do.	—	do.	0 0 7		—*

* Reservation (not for sale).

Further information regarding this lot can be obtained from the Government Agent, Southern Province, and its plan from the Surveyor-General.

Colonial Secretary's Office,
Colombo, June 9, 1919.

A. S. PAGDEN,
Acting Colonial Secretary.

No. 3,545, S. P.—The Assistant Government Agent, Matara, will on Saturday, July 26, 1919, at 3.30 p.m., at his office in Akuressa Resthouse, put up to auction, for sale or settlement, or will otherwise dispose of, the under-mentioned portions of Crown land, in accordance with the regulations of Government regarding land sales. Ten allotments of land situated in the Weligam korale division of the Matara District of the Southern Province.

Lot.	Name of Land.	Preliminary plan 11,174. Village—Palalla.		Description.	Extent.		Upset price per acre, Rs.
		Name of Claimant.	Applicant—Crown.		A.	R. P.	
1	Kovilkandahena or Koruppewatta	Encroachment by S. M. I. S. A. Bar Mawalana	..	Citronella	1	1 25	60
2	Do.	Applicant—Nil.	..	Reservation	0	1 14	—*
3	Do.	Encroachment by S. M. I. S. A. Bar Mawalana	..	Citronella	1	2 31	70
2	Tennapitahena	Preliminary plan 11,166. Village—Beraleliya.	..	Reservation	0	2 19	—*
3	Do.	do.	0	2 3	—*
4	Kosgahahena	Crown	..	Jungle	6	3 36	85
5	Do.	Applicant—Nil.	..	Reservation	0	0 34	—*
6	Do.	do.	1	1 24	—*
1	Delabokkehena	Preliminary plan 10,726. Village—Hallala.	..	Jungle	0	1 22	100†
1A	Do.	Applicant—Crown.	..	Citronella	0	2 18	100†

* Not for sale.

† With plumbago mining rights, Rs. 500 per acre.

Further particulars regarding these lands can be obtained from the Assistant Government Agent, Matara, and plans of them from the Surveyor-General.

Colonial Secretary's Office,
Colombo, June 11, 1919.

A. S. PAGDEN,
Acting Colonial Secretary.

No. 3,546, S. P.—The Assistant Government Agent, Matara, will, on Monday, July 28, 1919, at 10 a.m., at his office in Morawaka Resthouse, put up to auction, for sale or settlement, or will otherwise dispose of, the under-mentioned portions of Crown land, in accordance with the regulations of Government regarding land sales. Thirty-two allotments of land situated in the Morawak korale division of the Matara District of the Southern Province.

Lot.	Name of Land.	Preliminary plan 10. Village—Weliwe.		Description.	Extent.		Upset price per acre, Rs.
		Name of Applicant.	Applicant.		A.	R. P.	
1A	Ellabodahena	Reservation	0	0 29	—*
1B	Do.	V. G. Janis	..	Garden	0	1 26	20
1C	Do.	D. D. R. Siriwardana	..	Chena	3	0 31	20
1D	Do.	Reservation	4	0 29	—*
49J	Gurubebilhena, &c.	do.	0	0 18	—*
49K	Do.	D. A. Doandias	..	New clearing	1	0 4	20
49L	Do.	M. Siyadoris	..	Chena	2	0 21	20
49M	Kalugalamulla <i>alias</i> Halpothawalakumbura	H. A. Dondias	..	Encroachment	1	0 14	20
120C	Nawalehena	K. Janis	..	Chena	0	3 37	20
132B	Andagalahena	Reservation	1	0 16	—*
132C	Do.	Siman Silva	..	Chena	5	3 14	25
132D	Do.	do.	..	Encroachment	0	0 16	100
52	Viharewattehena	Preliminary plan 24. Village—Dangala.	..	Chena	2	0 1	25
52C	Do.	Vidane Arachchi	..	do.	0	2 13	25
15E	Pahalakumburehena	Preliminary plan 1. Village—Rambukkana.	..	Jungle	4	3 7	60
49	Poddalawatta	Preliminary plan 39. Village—Andaluwa.	..	Garden	1	1 23	120
49A1	Do.	D. B. Rubasinghe	..	Chena	1	0 39	50
57E	Buluwankanda	Preliminary plan 8. Village—Kaduruwana.	..	Reservation	1	1 34	—*
57E1	Dugodawalahena	K. Hendrick	..	Encroachment	0	0 18	25
57M	Udakumbura	S. Babun Appu	..	do.	0	3 12	60
57N	Udakumburahena	do.	..	do.	0	0 32	50
57O	Bogahakumbura	V. Babun Appu	..	do.	0	0 11	60
57P	Punchipellavila or Udapellavila	do.	..	do.	0	0 30	60
57Q	Walapothuwala	H. B. Cornelis	..	do.	2	2 3	90
57S	Indurekellekumbura	D. W. Mohotti	..	do.	1	1 16	100
57T	Buluwankanda	Reservation	0	0 36	—*
66B1	Peradamulledeniya	V. Babun Appu	..	Encroachment	0	1 1	60
66B1A	Do.	do.	..	do.	0	2 13	90
109A	Wewa	Preliminary plan 21. Village—Pasgoda.	..	Encroachment	3	2 21	80
32A1	Arambedeniya	Preliminary plan 20. Village—Dampahala.	..	Encroachment	0	0 19	40
32A2	Muttettuhena	G. Nikulashamy	..	Reservation	0	1 16	—*
32A3	Do.	J. P. D. Davith	..	Chena	1	0 0	30

* Not for sale.

Further particulars regarding these lands can be obtained from the Assistant Government Agent, Matara, and plans of them from the Surveyor-General.

Colonial Secretary's Office,
Colombo, June 11, 1919.

A. S. PAGDEN,
Acting Colonial Secretary.

THE Assistant Government Agent, Matara, is prepared to receive on or before July 15, 1919, at the Matara Kachcheri, written applications for the lease in perpetuity from August 1, 1919, of the under-mentioned portions of Crown land to be planted with coconuts, rubber, tea, or other produce. No such application will be entertained unless the applicant gives his full name and address, and until he makes with the Assistant Government Agent, Matara, a deposit of Rs. 3 per acre or a portion of an acre. Such deposit will not be returned until the lease of the land has been sold or until it has been decided by the Assistant Government Agent that it will not be sold.

On Saturday, July 26, 1919, at 3.30 P.M., at the Akuressa Resthouse, the sale of the lease will be put up to auction in accordance with the regulations of Government regarding the lease of Crown lands. The highest bidder for the premium shall be the purchaser of the lease, but the bidding shall be confined to the original applicant and those other applicants whose applications shall have been made in the

manner above specified. The conditions of lease of the lot are obtainable on application from the Assistant Government Agent, Matara, and the plan of it from the Surveyor-General. This land is suitable for tea and rubber.

Preliminary plan 11,166.

Village—Beraleliya, Weligam korale.

Applicant—D. H. Dissanayaka of Nakulugamuwa.

Lot.	Name of Land.	Description.	Extent.	
			A. R. P.	
1	Tennapitahena	High jungle	18	3 24

Name of owner, Crown.

Upset premium, Rs. 17 per acre.

Annual rent per acre per annum, Rs. 4.50 for the first 30 years.

Colonial Secretary's Office,
Colombo, June 11, 1919.

A. S. PAGDEN,
Acting Colonial Secretary.

LAND SALES IN THE NORTHERN PROVINCE.

No. 890, N. P.—The Assistant Government Agent, Mannar, will on Monday, July 28, 1919, at 10 A.M., at his office in Mannar, put up to auction, for sale or settlement, or will otherwise dispose of, the under-mentioned portions of Crown land, in accordance with the regulations of Government regarding land sales. Thirty-seven allotments of land situated in the Musali and Mantai division of the Mannar District of the Northern Province.

Nanaddan West.

Lot.	Name of Land.	Name of Applicant.	Description.	Extent.		Upset price per acre, Rs.
				A. R. P.		
Preliminary plan 4,728. Village—Kasparkaddaikkadu.						
1	Meddukkaman	M. Anthonipillai	Paddy field	0	0 28	30
Preliminary plan 4,837. Village—Koddaikkulam Mavilankeni.						
1	Venkani	K. Philipu Navis	Scrub jungle suitable for paddy cultivation	2	3 17	20
2	Do.	—	Reservation for road	0	0 9	—*
3	Do.	—	Reservation for minor road	0	0 18	—*
Preliminary plan 4,839. Village—Koddaikkulam Mavilankeni.						
1	Avarankadu	M. Seeman	Low jungle suitable for paddy	4	1 13	25
2	Do.	—	do.	1	3 38	25
3	Do.	—	Reservation for road	0	1 17	—*
Preliminary plan 4,861. Village—Kovvankulam.						
1	Pallakkaman	P. Santan	Paddy field	0	1 18	20
Preliminary plan 4,871. Village—Pallankoddi.						
1	Kaddukkani	M. A. Parikari	Low jungle suitable for paddy cultivation	3	2 6	20
2	Do.	—	Reservation for path	0	0 11	—*
Preliminary plan 4,890. Village—Purandiveli.						
1	Venkani	M. M. Kappudaiyar	Open land suitable for paddy cultivation	1	0 18	20
2	Do.	—	Reservation for irrigation channel	0	0 5	—*
3	Periyakaman	N. M. Mukaiyatinvava	Paddy field	6	2 39	20

Nanaddan East.

Preliminary plan 4,345. Village—Kannaddi.						
2249	Vankany	M. Anthony Moopu	Jungle suitable for paddy cultivation	4	1 0	25

Mantai South.

Preliminary plan 4,818. Village—Kollarsirukkulam.						
1	Avarankadu	K. D. Solomon Appuhamy	Scrub jungle suitable for paddy cultivation	0	3 24	20
2	Do.	—	Reservation for tank bund	0	0 10	—*
3	Do.	—	Reservation for road	0	0 14	—*
Preliminary plan 4,754. Village—Puliyadiyirakkam.						
7	Valavadippiddi	Asanachiya, widow of Kathamsaibo	Open land suitable for buildings	0	1 14	50
7A	Puvarasadivalavu	—	Open land (encroachment by K. M. Kani Baba)	0	0 7	50
7B	Do.	—	Open land (encroachment by M. P. S. Rauther)	0	0 6	50

Perunkalippattu.

Preliminary plan 5,023. Village—Pallamadu.						
1	Pallamadukani	—	Paddy field	0	2 15	20
2	Do.	—	Open waste land	0	0 28	20
3	Do.	—	Reservation for minor road	0	2 18	—*
4	Pallamadukani alias Pallamadu Tharmakani	—	Open land	0	1 35	20
5	Do.	S. N. I. S. Maraikayar	Open land suitable for building	0	3 35	20
6	Do.	—	do.	0	2 1	20

Lot.	Name of Land.	Name of Applicant.	Description.	Extent.			Upset price per acre, Rs.
				A.	R.	P.	
Preliminary plan 5,093. Village—Vidattaltivu.							
1	Thaikapiddy	C. Allapichchai	Open land	0	1	0	20
2	Do.	—	Reservation for road	0	0	21	—*
<i>Metkumulai.</i>							
Preliminary plan 5,011. Village—Palampiddi.							
1	Kaddukkani	—	Reservation for minor road	0	1	13	—*
2	Do.	—	Low jungle on high ground suitable for dwelling purposes	1	2	6	15
3	Do.	C. Kandiah	Low jungle suitable for paddy cultivation	3	0	2	15
4	Do.	—	Reservation for footpath	0	0	30	—*
<i>Mantai North.</i>							
Preliminary plan 4,038. Village—Manalmottai.							
1220	Manalmottaikamam	A. Athirianpillai	Paddy field (encroachment by A. Athirian)	0	0	26	50
1221	Do.	do.	do.	0	0	11	50
1222	Do.	do.	do.	0	0	6	50
<i>Mantai South.</i>							
Preliminary plan 5,085. Village—Mantai.							
1	Kaddukkani	N. Sinnatambi	Scrub jungle	0	3	38	15
2	Do.	—	Reservation for right of way	0	0	12	—*

* Not for sale.

All lots are irrigable. The purchasers of these lands will be liable to pay an irrigation rate of Rs. 2 per acre per annum; such rate being, however, variable in accordance with such conditions as to the Governor may seem fit.

Further information regarding these lands can be obtained from the Assistant Government Agent, Mannar, and plans of them from the Surveyor-General.

Colonial Secretary's Office,
Colombo, June 5, 1919.

A. S. PAGDEN,
Acting Colonial Secretary.

No. 891, N. P.—The Assistant Government Agent, Mannar, will on Wednesday, July 30, 1919, at 10 A.M., at his office in Mannar, put up to auction, for sale or settlement, or will otherwise dispose of, the under-mentioned portions of Crown land, in accordance with the regulations of Government regarding land sales. Thirty-eight allotments of land situated in the Mantai North division of the Mannar District of the Northern Province.

Mantai North.

Lot.	Name of Land.	Name of Applicant.	Description.	Extent.			Upset price per acre, Rs.
				A.	R.	P.	
Advance extract 1 of block survey preliminary plan 6. Village—Munkilmurichchan. Claimant—Crown.							
1	Roadarugunilam	—	Road reservation	0	1	14	—*
2	Puthutharai	—	Paddy fields (encroachment by Marisal Manuelpillai of Palaikuly)	0	1	0	20
3	Kadukkany	—	Jungle suitable for dwelling	0	1	20	20
4	Piddytharai	—	Cleared land (encroached by M. Manuelpillai of Palaikuly)	0	2	8	20
5	Kadukkany	P. M. Rasiah	Scrub jungle	1	3	36	20
6	Do.	—	Tank reservation	0	3	27	—*
7	Vannichykamam	—	Paddy field (encroachment by Mariai, wife of N. Savaripillai of Munkilmurichchan)	1	3	34	25
8	Periakamam	—	Encroachment by the Roman Catholic Church	0	1	2	20
Advance extract of block survey preliminary plan 9. Village—Karunkandal. Claimant—Crown.							
1	Kurumankadu	A. M. Parunanthu	Jungle	4	1	9	20
2	Do.	—	Reservation for channel	0	2	24	—*
3	Do.	—	Reservation for path	0	0	20	—*
Advance extract of block survey preliminary plan 15. Village—Karukkaikulam. Claimant—Alponsi Jovan Parikari, Kama Vidane.							
7	Pattanikamam	—	Paddy field (claimed on a deed he is said to possess)	3	2	10	25
9	Pattanikamamkadu.	—	Jungle (claimed on a deed he is said to possess)	0	2	34	25
Advance extract of block survey preliminary plan 18. Village—Salampaikulam. Claimant—Crown.							
1	Vedathamenthukadu	S. Siluvastri	Tobacco garden	1	0	8	25
Advance extract 1 of block survey preliminary plan 26. Village—Koddaikkulam. Claimant—Crown.							
1	Kadduppulakany	Anthony Philippupillai	Open land	1	1	24	35
2	Do.	do.	do.	1	0	36	35
3	Kattupulakany	Marisal Manuelpillai	Paddy	0	3	27	35
4	Do.	do.	do.	1	1	13	35
5	Do.	—	Jungle	0	1	13	35
6	Do.	—	Reservation for tank bund	0	0	32	—*
7	Do.	—	do.	0	0	30	—*
Advance extract 1 of block survey preliminary plan 27. Village—Kattankulam. Claimant—Crown.							
1	Kurunthadikaddukani	—	Reservation for tank bund	0	2	28	—*
2	Do.	—	Paddy (encroachment by Manuel Philippu)	1	0	39	35
3	Kaddupulapiddy	Anthony Thevasagayam	Scrub jungle	1	0	5	25
4	Do.	—	Jungle	1	1	27	25
5	Do.	—	Reservation for road	0	1	0	—*

Lot.	Name of Land.	Name of Applicant.	Description.	Extent.		Upset price per acre, Rs.
				A.	R. P.	
Advance extract 2 of block survey preliminary plan 27. Village—Kattankulam. Claimant—Crown.						
1	Kaddukkany	Swam Mariyan	Partly open and partly scrub jungle suitable for paddy	1	2 7	25
2	Do.	—	Reservation for stream	0	0 23	—*
3	Do.	—	Reservation for village road	0	0 1	—*
Advance extract 3 of block survey preliminary plan 27. Village—Kattankulam. Claimant—Crown.						
1	Karampaikadu	Philippu Arokkiam	Jungle suitable for paddy	2	3 38	25
2	Do.	—	Reservation for stream	0	2-19	—*
3	Do.	—	Reservation for village road	0	0 30	—*
Preliminary plan 4,037. Village—Palaipperumalkaddu. Claimant—Crown.						
1219	Uvaiadikkamam	—	Scrub	1	0 36	30
Preliminary plan 4,751. Village—Karunkandal. Claimant—Crown.						
1	Kaddukkani	Assana Lebbe Allapichchai	Jungle suitable for paddy cultivation	5	1 13	35
2	Kaddukkanivayal	do.	Paddy field	4	0 6	35
Preliminary plan 4,857. Village—Manalmoddai. Claimant—Crown.						
1	Kaddukkani	A. L. Sawundaranayagam-pillai	Jungle suitable for paddy cultivation	6	0 19	50
2	Do.	—	Reservation for channel	0	2 28	—*
3	Do.	—	Reservation for Giant's tank	3	2 10	—*

* Not for sale.

All lots are irrigable. The purchasers of these lands will be liable to pay an irrigation rate of Rs. 2 per acre per annum; such rate being, however, variable in accordance with such conditions as the Governor may seem fit.

Further information regarding these lands can be obtained from the Assistant Government Agent, Mannar, and plans of them from the Surveyor-General.

Colonial Secretary's Office,
Colombo, June 5, 1919.

A. S. PAGDEN,
Acting Colonial Secretary.

LAND SALES IN THE NORTH-WESTERN PROVINCE.

No. 2,150, N. W. P.—The Government Agent, North-Western Province, will on Friday, July 25, 1919, at 1 P.M., at his office in the Kurunegala Kachcheri, put up to auction, for sale or settlement, or will otherwise dispose of, the under-mentioned portions of Crown land, in accordance with the regulations of Government regarding land sales. Nineteen allotments of land situated in the Wannī, Dewamedī, and Katugampola hatpattus of the Kurunegala District of the North-Western Province.

Preliminary plan 4,860. Village—Palusiyambalewa in Hatalispaha korale west of the Wannī hatpattu.
Applicant—Herať Mudiyanseľage Puchi Banda *alias* Ranhami ex-Arachehige Puchi Banda of Mahagalkadawala.

Lot.	Name of Land.	Name of Claimant.	Description.	Extent.		Upset price per acre, Rs.
				A.	R. P.	
1	Palusiyambalewa Ihawela <i>alias</i> Kongahakumbura <i>alias</i> Elapathkumbura	Crown	Abandoned paddy field	1	1 27	60

Preliminary plan 4,847. Village—Maha Embogama in Hatalispaha korale east of the Wannī hatpattu.

Applicants—Dissanayaka Mudiyanseľage Kiri Banda and Menikrala.

1	Wiragodayaya-ahugahahena	Crown	Chena	0	3 38	15
2	Do.	do.	Tobacco garden	0	1 10	15

Preliminary plan 4,864. Village—Tambarawa in Dewamedēde korale of Dewamedī hatpattu. Applicant—Crown.

1	Bulugahamulahenyaya	Crown and Mr. M. J. Fernando of Wewagedara estate, Wariyapola	Chena cleared (encroachment)	0	2 29	45
2	Wirandagahakumburapillewa	do.	do.	0	0 16	40
3	Do.	do.	do.	0	0 32	40
4	Tambarawa estate	do.	Coconut garden (encroachment)	0	0 30	80

Preliminary plan 4,799. Village—Dunukadeniya in Katugampola korale south of Katugampola hatpattu.

Applicant—Nil.

17	Madawalamukalanewatta	Crown, claimed by R. D. Juse Appu of Dunukadeniya	Coconut garden	6	2 27	230
22	Do.	do.	do.	1	1 36	230
26	Ratmalwalamukalanekabella	Crown, claimed by K. A. Joranis Appu, Bastian Appu, Anthony Appu, Lavinahamy, all of Dunukadeniya	do.	11	2 0	75
27	Ratmalwalamukalana	Ditto J. A. Peduru Appu of Dunukadeniya and Albinohami of Mawila	do.	12	1 32	85
28	Ratmalwalawatta	Ditto J. A. Peris Appuhamy of Dunukadeniya	do.	9	2 7	145
29	Do.	Ditto J. A. Don Cornelis Appuhami of Mudakatuwa	do.	9	2 14	145
35	Ratmalwalamukalanewatta	Ditto M. A. Don Savariel Appu of Dunukadeniya	do.	4	3 21	75
38	Do.	Ditto J. A. Don Paulu Appuhami of ditto	do.	5	3 31	105
42	Ratmalwalawatta	Ditto R. Dona Anohami and H. M. Katrinahamy, both of Dunukadeniya	do.	6	2 20	70

Lot.	Name of Land.	Name of Claimant.	Description.	Extent.		Upset price per acre, Rs.
				A.	R. P.	
51	Delgahamulamukalanewatta ..	Crown, claimed by M. H. Don Waiyappu of Dunukadeniya	Coconut garden	3	3 26	110
52	Do.	Ditto M. A. Marihamy, Balahami, Nonahami, Podihamy, Pabilis Appu, and Jegohamy, all of Dunukadeniya	do.	4	2 17	110
43	Ratmalwalamukalanewatta ..	Ditto K. Warliyanu Appu of Dunukadeniya	do.	7	0 4	125

Further information regarding these lands may be obtained from the Government Agent, North-Western Province, and their plans from the Surveyor-General.

Colonial Secretary's Office,
Colombo, June 6, 1919.

A. S. PAGDEN,
Acting Colonial Secretary.

LAND SALES IN THE PROVINCE OF UVA.

No. 1,346, P. of U.—On Tuesday, July 29, 1919, at 12 noon, the Government Agent for the Province of Uva will put up for lease, at his office in Badulla Kachcheri, the under-mentioned portions of Crown land, on the terms authorized by Government. Three allotments of land situated in the Udukinda division of the Badulla District of the Province of Uva.

Lot.	Name of Land.	Name of Applicant.	Description.	Extent.	
				A.	R. P.
Preliminary plan 1,990. Village—Gawaranmana in Udapalata korale of Udukinda division.					
1	Nilelletenna	Mr. D. N. Jayawardena	Chena 1 to 5 years old	3	3 4
2	Nilelletennepatana	do.	Patana containing scattered scrub	0	3 29
3	Nilelletenna	do.	Chena 1 year old	0	1 31

Conditions of Lease.

- The lease of the lots shall be granted in perpetuity.
- The premium on the lots shall be Rs. 26, Rs. 7.50, and Rs. 7.50 respectively.
- The annual rent of the lots shall be Rs. 2.50 per acre or fraction thereof per annum.
- The annual rent for the first six years shall be at the rate of one-third of the full amount.
- No building shall be erected without the permission of the Government Agent.
- Any building or buildings erected without the permission of the Government Agent or contrary to the conditions shall be the property of the Crown.
- Permission shall only be granted for the erection of such buildings which are necessary for tea cultivation.
- The lots shall be used for tea cultivation only.
- The lessee shall be bound to plant the land to the extent of one-tenth in each of the first five years of the lease and of a further fourth within the next five years. For non-compliance of this condition the whole area of the lease, except the portion actually cultivated, shall become liable to the payment of double rent.
- The rent shall be subject to revision at intervals of thirty years. The rent shall not be increased by more than 50 per cent. of the rent for the previous 30-year period.
- The lessee shall not assign the lease or transfer any right or interest, or subject the whole or any portion of the land leased, without the previous consent in writing of the lessor.

Further conditions regarding the lease of the above lots can be obtained from the Government Agent, Province of Uva, and plans from the Surveyor-General.

Colonial Secretary's Office,
Colombo, June 11, 1919.

A. S. PAGDEN,
Acting Colonial Secretary.

No. 1,347, P. of U.—The Government Agent for the Province of Uva will on Wednesday, July 30, 1919, at 12 noon, at his office in Badulla Kachcheri, put up to auction, for sale or settlement, or will otherwise dispose of, the under-mentioned portions of Crown land, in accordance with the regulations of Government regarding land sales. Thirty-nine allotments of land situated in the Udukinda, Wellassa, and Yatikinda divisions of the Badulla District of the Province of Uva.

Lot.	Name of Land.	Description.	Extent.		Upset price per acre, Rs.
			A.	R. P.	
Preliminary plan 1,979. Village—Medipokuna in Gampaha korale of Udukinda division.					
Applicants—D. M. Siyatu and D. M. Kiriwante, Gamarala. Claimants—D. M. Siyatu and D. M. Kiriwante, Gamarala.					
1	Panuellehena	Chena	4	0 31	30*
Final village plan 164. Village—Pitadeniya in Medagam pattu korale of Wellassa division.					
Applicant—Nil. Claimant—Crown.					
14B	Ginnapitiyehena	Chena and low jungle, contains a spring (reservation for kandura and spring)	1	0 30	—†
14S	Do.	Chena (reservation for cart road)	0	0 28	—†
Final village plan 168. Village—Bakinigahawela in Medagam pattu korale of Wellassa division.					
Applicant—Nil. Claimant—Crown.					
1A	Amunekandurehena	Chena, contains Public Works Department building	1	0 3	—†
1AB	Timbrigahawattehenyaya	Chena	0	3 37	25*
1AC	Do.	do.	0	3 36	25*
1AN	Mahathelandehena	do.	1	0 14	25*
1AO	Dambalangehena	do.	0	2 22	25*
Applicant—Bokulkumburagedara Ganeti.					
1BO	Rathpahehena	Chena	1	1 8	25*

Lot.	Name of Land.	Applicant—Galagedara Ganeti. Description.	Extent.			Upset price per acre, Rs.
			A.	R.	P.	
1BP	Madukolahilligahahena	Chena	1	1	14	25*
		Applicant—Burutagahawatta Tissahamy.				
1BQ	Elbedelindagawahena	Chena	0	3	3	25*
		Applicant—Helagedara Appuhamy.				
1BU	Kitulelandewatta	Chena	1	0	12	25*
		Applicant—Nahagollegedera Banda.				
1BX	Pallelandehena	Chena	0	3	39	25*
		Applicant—Makullegedera Banda.				
1BZ	Lindagawawatta	Garden	1	0	0	25*
		Applicant—D. Tissahamy.				
154	Arawewattepahalawattehena	Chena	1	1	30	25*
		Final village plan 20. Village—Haliellagama in Bogoda korale of Yatikinda division. Applicant—Nil. Claimant—Crown.				
19A1	Rookatenna	New clearing, containing rubber, grevillea, and gum (reservation for cart road)	0	0	5	—†
19B1	Do.	New clearing, containing rubber, grevillea, and gum (reservation for cart road and oya)	0	2	8	—†
		Claimant—Crown land, encroached upon by (Badularavegedera Hudu Banda and Appuhamy.				
19B3	Bokkearawa	Paddy field	0	0	17	75
		Final village plan 184. Village—Idamegama in Kumbalwela korale of Yatikinda division. Applicant—Nil. Claimant—Crown.				
15c3	Malpolangahaelpatana	Stream reservation	0	0	12	—†
15E	Malpolangapatana	Reservation for trig station	1	0	23	—†
15H	Dangodapatana, &c.	Patana (reservation for burial ground)	4	0	6	—†
15H1	Do.	Patana (reservation for Gansabhawa road)	0	0	14	—†
15H2	Do.	Patana (reservation for stream and ela)	0	3	20	—†
15I	Yanumewewapatana, Dangodepatana, Huriagollepata	Patana (reservation for kandura)	18	1	5	—†
15J	Hapucarathapatana, Galpotuyayapatana, Yodunewewapatana	Patana (reservation for kandura and trig station)	11	1	13	—†
17L	Asweddumehena, Hampolawalgodehena	Stream reservation	0	1	39	—†
38½	—	Road reservation	0	0	20	—†
39½	—	do.	0	0	7	—†
40½	—	do.	0	0	10	—†
17D	Borakuruarawehena	do.	0	1	30	—†
15F	Kandewattepatana	do.	5	0	26	—†
58	Kammalawattehena	Road and ela reservation	0	2	17	—†
75F	Path	Path	0	0	14	—†
65½	Malnaindearawewatta	Provincial Road Committee bungalow and premises	0	0	17	—†
52A	Hettipolagodatana	Stream reservation	0	3	31	—†
53A	Hettipolapatana	do.	0	1	32	—†
54	Do.	Road reservation	1	0	14	—†
29B	Pinarawehena	do.	0	0	26	—†
28A	Pitagangodapatana	Cemetery	0	2	38	—†

* Re-advertised.

† To be reserved (not for sale).

Further information regarding the above lands can be obtained from the Government Agent, Province of Uva, and plans from the Surveyor-General.

Colonial Secretary's Office,
Colombo, June 11, 1919.

A. S. PAGDEN,
Acting Colonial Secretary.

No. 1,348, P. of U.—On Wednesday, July 30, 1919, at 12 noon, the Government Agent for the Province of Uva will put up to auction, at his office in Badulla Kachcheri, the under-mentioned portions of Crown land, on the terms authorized by Government. Thirty-one allotments of land situated in the Wellawaya, Udukinda, and Wiyaluwa divisions of the Badulla District of the Province of Uva.

Lot.	Name of Land.	Description.	Extent.			Upset price per acre, Rs.
			A.	R.	P.	
Preliminary plan 2,041. Village—Nikapota in Kandapalla korale of Wellawaya division. Applicant—Nil.						
Claimant—Crown.						
2	Mahagalamulahena <i>alias</i> Mahagalumulanda	Jungle and chena (reservation for estate road)	0	1	4	—*
4	Do.	Jungle and chena (reservation for footpath)	0	0	12	—*
5	Do.	Jungle and chena (reservation for ara, ela, and footpath)	1	2	6	—*
Final village plan 47. Village—Ulugala in Dehiwinipalata korale of Udukinda division. Applicant—Nil.						
Claimant—Crown.						
14A	Pambehena	Chena (reservation for Gansabhawa road)	0	0	37	—*
Applicant—Muna Nagalingam of Kendagolla. Claimant—Crown.						
9	Ulugala-alutwattehena <i>alias</i> Bandaragalahena	New clearing	0	2	22	40
Applicant—Nil. Claimant—Crown.						
9A	Ulugala-alutwattehena <i>alias</i> Bandaragalahena	Chena (reservation for Gansabhawa road)	0	0	29	—*
7N	Bandaragalahena	do.	0	1	24	—*

Final village plan 178. Village—Nagollagama in Soranatotā korale of Wiyaluwa division.
Applicant—Kafandagaspiyegedera K. M. Appuhamy. Claimant—Crown land, encroached upon by K. M. Appuhamy.

Lot.	Name of Land.	Description.	Extent. A. R. P.	Upset price per acre, Rs.
72c	Galgodahena or Karandagaspiyewatthēna	Chena, contains 2 coconut trees about 5 years old, papaw trees, drumstick trees, anodha, &c., about 4 years old, plantains and pineapples bushes about 3 years old	0 1 32	30

Final village plan 106. Village—Pahamburutota in Dehiwinipalata korale of Udukinda division. Applicant—Nil.
Claimant—Crown.

6B	Kataranpatana	Stream reservation	1 0 0	—*
6C	Keenagahakanda	Blue gum plantation 8 to 10 years old	0 2 29	100
6D	Keenagahakanda	Path reservation	0 2 8	—*
6E	Keenagahamandiyakele	Stream reservation	12 1 32	—*
6F	Keenagahakandura	Stream	1 1 4	—*
6G	Medahinna	Reservation for trig. station	0 1 24	—*
6H	Angurubedda	do.	0 0 33	—*
6I	Tavalanmillekanda	Path reservation	0 0 5	—*
6J	Do.	do.	0 1 26	—*
6K	Yahalakandurekele	Stream reservation	1 2 8	—*
6L	Tavalanmillekanda	Path reservation	0 2 0	—*
6M	Do.	do.	0 1 17	—*
6N	Hapugastalawakēle, Medapatana-kele	Stream reservation	10 3 17	—*
6O	Medapatana	Path reservation	0 0 10	—*
6P	Pinwattēgodapatana	do.	0 1 21	—*
16	Mulatearawekandura	Stream	2 0 20	—*
17	Uma-oya, &c.	do.	11 2 33	—*
18	Dehiatta-arāwekandura	do.	2 3 19	—*
19	Ruppekandura	do.	0 1 0	—*

Applicant—Pātangigastennegedera Kiriwante. Claimant—Crown land, encroached upon by P. Kiriwante.

7F	Pattingastenna <i>alias</i> Patangigastenna	Garden containing a mud hut, plantains, fine grain, &c.	0 2 13	50
----	---	---	--------	----

Applicant—Pātangigastennegedera Punchirala. Claimant—Crown land, encroached upon by P. Punchirala.

7G	Pattingastenna <i>alias</i> Patangigastenna	Native garden, contains a permanent house, 3 jak trees about 35 years old, plantain bushes, &c.	0 2 21	50
----	---	---	--------	----

Applicant—Nil. Claimant—Crown.

7H	Pattingastenna <i>alias</i> Patangigastenna	Chena (reservation for Gansabhaya road)	0 0 32	—*
----	---	---	--------	----

Preliminary plan 2,028. Village—Kitulwatta in Soranatotā korale of Wiyaluwa division. Applicant—Nil.
Claimant—Crown.

2	Galkada	Chena with scattered trees (reservation for Gansabhaya road)	0 0 17	—*
---	---------	--	--------	----

* To be reserved (not for sale).

Further information regarding the above lands can be obtained from the Government Agent, Province of Uva, and their plans from the Surveyor-General.

Colonial Secretary's Office,
Colombo, June 11, 1919.

A. S. FADEN,
Acting Colonial Secretary.

LAND SALES IN THE PROVINCE OF SABARAGAMUWA.

No. 1,004, P. of S.—The Government Agent, Province of Sabaragamuwa, will on Tuesday, July 29, 1919, at 1 P.M., at his office in Ratnapura, put up to auction, for sale or settlement, or will otherwise dispose of, the under-mentioned portions of Crown land, in accordance with the regulations of Government regarding land sales. Seven allotments of land situated in the Ratnapura District of the Province of Sabaragamuwa.

Lot.	Name of Land.	Name of Applicant.	Description.	Extent. A. R. P.	Upset price per acre, Rs.
Preliminary plan 2,737. Village—Halpe, Kadawata korale.					
1	Gurukanduremukalana	—	Jungle (reservation for Kadawata-oya). Not to be sold	1 2 37	—
2	Gurukandurepatana	—	Patana	3 0 15	30
3	Do.	—	Patana (reservation for path). Not to be sold	0 0 21	—
Preliminary plan 2,738. Village—Halpe, Kadawata korale.					
1	Ettrick estate	Encroachment by Mr. O. H. Warren	Tea about 7 years old (reservation for dola). Not to be sold	0 0 2	—
2	Do.	do.	Tea about 7 years old	0 1 32	500

Lot.	Name of Land.	Name of Applicant.	Description.	Extent.		Upset price per acre, Rs.
				A.	R. P.	
3	Gurukandurepatana	—	Patana	4	0 25	30
4	Do.	—	Patana (reservation for dola). Not to be sold	0	2 21	—
5	Do.	—	Patana (reservation for path). Not to be sold	0	0 8	—
6	Ettrick estate	Encroachment by Mr. O. H. Warren	Tea about 7 years old	0	1 7	500
7	Do.	do.	Tea about 7 years old (reservation for path). Not to be sold	0	0 6	—
Preliminary plan 2,751. Village—Halpe, Kadawata korale.						
1	Dawatagahamaditta	Encroachment by M. R. de Telenis Appu and sons	Garden	0	0 11	30
Preliminary plan 2,871. Village—Halpe, Kadawata korale.						
1	Miniranmaditta	—	Patana (reservation for main road). Not to be sold	0	0 24	—
2	Do.	K. W. Wijeratna	Patana	1	0 5	30
Final village plan 67. Village—Patagama, Nawadun korale.						
18B1	Panwilahena	Patagama Mendirisa	Chena	0	3 12·50	52

Further information respecting these lands may be obtained from the Government Agent, Province of Sabaragamuwa, and their plans from the Surveyor-General.

Colonial Secretary's Office,
Colombo, June 5, 1919.

A. S. PAGDEN,
Acting Colonial Secretary.

LAND SALES BY THE SETTLEMENT OFFICER.

NORTH-CENTRAL PROVINCE.

No. 5,142, S. O.—On Monday, July 28, 1919, at 11 A.M., the Land Settlement Officer will put up for sale or settlement, at Mihintale, the under-mentioned portions of Crown land, on the terms authorized by Government. Six allotments of land situated in the Kanadara korale of the Nuwaragam palata division of the Nuwarakalawiya district of the North-Central Province.

Block survey preliminary plan 756.—Kukulewa.

Lot.	Name of Land.	Name of Claimant.	Description.	Extent.	
				A.	R. P.
42	Lolugaha-akkare	Crown, encroachment by Menikrala Undiyarala	Field	0	1 3
45½	Diulgaha-akkare	Crown, encroachment by Undiaralage Appurala and others	do.	0	1 38
51	Helambagahakumbura	Crown, encroachment by Wannihamy Lekama	do.	0	2 15
57	Akkarawela	Crown, encroachment by Kapurala Mohottalage, Dingiri Etani	do.	0	3 21
79	Do.	Crown, encroachment by Kapurala Lekamage Seramburula and ditto Wannihami	do.	1	1 37
81	Do.	Seeralage Kapurala Lekama and others	do.	0	1 39

Upset price at Rs. 15 to Rs. 50 per acre. Further information regarding these lands can be obtained from the Land Settlement Officer, and plans of them from the Surveyor-General.

Colonial Secretary's Office,
Colombo, June 10, 1919.

A. S. PAGDEN,
Acting Colonial Secretary.

No. 5,143, S. O.—On Monday, July 28, 1919, at 11 A.M., the Land Settlement Officer will put up for sale or settlement, at Mihintale, the under-mentioned portions of Crown land, on the terms authorized by Government. Six allotments of land situated in the Kanadara korale of the Nuwaragam palata division of the Nuwarakalawiya district of the North-Central Province.

Block survey preliminary plan 760.—Rampatwila.

Lot.	Name of Land.	Name of Claimant.	Description.	Extent.	
				A.	R. P.
34	Akkarawela	Appuhamy Badderlage Mudalihamy Vel-Vidane and others	Paddy	4	2 31
53	Do.	Crown, encroachment by Kapuralage Ukku Banda Vel-Vidane	do.	0	3 27
83	Karandahene-akkarawela	Crown, encroachment by Malhamy Vidane	do.	0	1 5
86	Akkarawela	Crown, encroachment by Malhamy Vidane, Coroner	do.	0	1 17

Lot.	Name of Land.	Name of Claimant.	Description.	Extent.		
				A.	R.	P.
67	Amunugawalanda	Crown	Chena	0	0	23
15	Akkarawela	Seneviratne Punchirala Vel-Vidane of Rotapokuna	Paddy	1	3	3

Upset price at Rs. 15 to Rs. 50 per acre. Further information regarding these lands can be obtained from the Land Settlement Officer, and plans of them from the Surveyor-General.

Colonial Secretary's Office,
Colombo, June 10, 1919.

A. S. PAGDEN,
Acting Colonial Secretary.

No. 5,144, S. O.—On Monday, July 28, 1919, at 11 A.M., the Land Settlement Officer will put up for sale or settlement, at Mihintale, the under-mentioned portions of Crown land, on the terms authorized by Government. Six allotments of land situated in the Kanadara korale of the Nuwaragam palata division of the Nuwarakalawiya district of the North-Central Province.

Lot.	Name of Land.	Name of Claimant.	Description.	Extent.		
				A.	R.	P.
Block survey preliminary plan 758.—Rotapokuna.						
59	Katuakkarawela	Crown, encroachment by Punchiralage Dingirala	Paddy field	1	0	33
60	Do.	Crown, encroachment by Punchiralage Dingirala and another	do.	0	1	34
55	Akkarawela	Crown, sold to Ukkurala Anumatirala, but 4th instalment has not been paid	do.	1	2	32

Lot.	Name of Land.	Name of Claimant.	Description.	Extent.		
				A.	R.	P.
Block survey preliminary plan 751.—Moragahawala.						
5	Katuakkare	Crown, encroachment by Seerala Vedaralage Punchirala Gamarala	Paddy	0	0	27
7	Do.	Crown, encroachment by Seerala Vedaralage Appuhamy Neketrala	do.	0	1	15
15	Ihath-akkare	Crown	Chena	0	3	21

Upset price at Rs. 15 to Rs. 50 per acre. Further information regarding these lands can be obtained from the Land Settlement Officer, and plans of them from the Surveyor-General.

Colonial Secretary's Office,
Colombo, June 10, 1919.

A. S. PAGDEN,
Acting Colonial Secretary.

No. 5,145, S. O.—On Monday, July 28, 1919, at 11 A.M., the Land Settlement Officer will put up for sale or settlement, at Mihintale, the under-mentioned portions of Crown land, on the terms authorized by Government. Five allotments of land situated in the Kanadara korale of the Nuwaragam palata division of the Nuwarakalawiya district of the North-Central Province.

Lot.	Name of Land.	Name of Claimant.	Description.	Extent.		
				A.	R.	P.
Block survey preliminary plan 752.—Kahatagollewa.						
41	Moragahawalawewe-akkare	Crown, encroachment by Ukkurala Vel-Vidanage Malhamy	Paddy	1	2	28
45	Dambagaha-akkare	Crown, encroachment by Punchiralage Wannihamy	do.	0	2	14
Block survey preliminary plan 765.—Ambagahawala.						
31	Wellehela	Crown, encroachment by Samitra Balitiyanage Kira	Paddy	0	0	38
33	Akkarawelkella	Crown, encroachment by (1) Kawwage Andiya, (2) Asarage Baiya, (3) Naida	do.	0	1	3
41	Ambagahawalagangoda	Samitra Balitiyanage Kira Katadiya	Garden	0	2	3

Upset price at Rs. 15 to Rs. 50 per acre. Further information regarding these lands can be obtained from the Land Settlement Officer, and plans of them from the Surveyor-General.

Colonial Secretary's Office,
Colombo, June 10, 1919.

A. S. PAGDEN,
Acting Colonial Secretary.

No. 5,146, S. O.—On Monday, July 28, 1919, at 11 A.M., the Land Settlement Officer will put up for sale or settlement, at Mihintale, the under-mentioned portions of Crown land, on the terms authorized by Government. Four allotments of land situated in the Kanadara korale of the Nuwaragam palata division of the Nuwarakalawiya district of the North-Central Province.

Lot.	Name of Land.	Name of Claimant.	Description.	Extent.		
				A.	R.	P.
Block survey preliminary plan 749.—Katukeliyawa.						
34	Ihalawelapahath-akkare	Crown	Paddy	0	0	26
47	Ihalawelepahatkumbura	(1) Appu Naide, (2) Kapuwa, (3) Kinda Muhandirama, (4) Neela Vel-Vidane	do.	2	1	11
53	Wihenalanda	Crown, encroachment by Menika Panikkige Samittra	do.	0	3	32
58	Pahalawela-akkare	Applied for by (1) Appuwa Naidege Kapuwa Muhandirama, (2) Neela Vel-Vidane, (3) Kinda Muhandirama	do.	2	3	38

Upset price at Rs. 15 to Rs. 50 per acre. Further information regarding these lands can be obtained from the Land Settlement Officer, and plans of them from the Surveyor-General.

Colonial Secretary's Office,
Colombo, June 10, 1919.

A. S. PAGDEN,
Acting Colonial Secretary.

No. 5,147, S. O.—On Monday, July 28, 1919, at 11 A.M., the Land Settlement Officer will put up for sale or settlement, at Mihintale, the under-mentioned portion of Crown land, on the terms authorized by Government. An allotment of land situated in the Kanadara korale of the Nuwaragam palata division of the Nuwarakalawiya district of the North-Central Province.

Block survey preliminary plan 748.—Diwulwewa.

Lot.	Name of Land.	Name of Claimant.	Description.	Extent. A. R. P.
30	Alutwatta	Crown, encroachment by Ana Meerankanni-Marikkar	Garden	0 1 16

Upset price at Rs. 15 to Rs. 50 per acre. Further information regarding this land can be obtained from the Land Settlement Officer, and plan of it from the Surveyor-General.

Colonial Secretary's Office,
Colombo, June 10, 1919.

A. S. PAGDEN,
Acting Colonial Secretary.

No. 5,148, S. O.—On Monday, July 28, 1919, at 11 A.M., the Land Settlement Officer will put up for sale or settlement, at Mihintale, the under-mentioned portions of Crown land, on the terms authorized by Government. Five allotments of land situated in the Kanadara korale of the Nuwaragam palata division of the Nuwarakalawiya district of the North-Central Province.

Block survey preliminary plan 753.—Andaragollewa.

Lot.	Name of Land.	Name of Claimant.	Description.	Extent. A. R. P.
27	Accarawela	Crown, applied for by Undiya Naide	Chena	1 0 7
29	Do.	Crown, applied for by Appu Naide Vidane	do.	0 3 25
31	Do.	Crown, applied for by Appu Naide	do.	1 1 5
33	Do.	Crown, applied for by Gaman Vel-Vidanage Ukkuwa and Kadira Vela Vidanelage Ran Naide	do.	1 1 9
34	Do.	Crown	Field	0 2 33

Upset price at Rs. 15 to Rs. 50 per acre. Further information regarding these lands can be obtained from the Land Settlement Officer, and plans of them from the Surveyor-General.

Colonial Secretary's Office,
Colombo, June 10, 1919.

A. S. PAGDEN,
Acting Colonial Secretary.

LAND ACQUISITION NOTICES.

HAVING been duly directed by the Governor, with the advice of the Executive Council, acting under the provisions of "The Land Acquisition Ordinance of 1876," section 6, to take order for the acquisition of the following lands, required for a public purpose, namely, for a site for a public market at Nalluruwa in Panadure town, to wit:—

Lot.	Name of Land.	Description.	Name of Claimant.	Extent, A. R. P.
1	Attalewatta	Garden contains 2 coconut trees and 1 jak tree	D. C. Fernando, W. J. Fernando (jointly)	0 0 5.61
2	Karandagahawatta	Bare garden	M. Poloris Fernando	0 0 1
3	Attalewatta	Garden contains 6 coconut trees and 1 jak tree	D. C. Fernando, W. J. Fernando (jointly)	0 0 32.89
4	Do.	Bare garden	do.	0 0 1.44
5	Do.	Garden contains 9 coconut trees and 1 jak tree	H. F. Fonseka	0 0 3.53
6	Do.	Bare garden	D. C. Fernando, W. J. Fernando (jointly)	0 0 0.19

I hereby give public notice, as required by section 7, that the Government proposes to take possession of the lands. All persons interested in the aforesaid lands are hereby required to appear personally or by agent before me at the Kalutara Kachcheri on July 7, 1919, at 10 A.M., and to state the nature of their respective interests in the lands, and the amount and particulars of their claims to compensation for such interests.

Kalutara Kachcheri,
* June 4, 1919.

T. A. HODSON,
Assistant Government Agent.

HAVING been duly directed by the Governor, with the advice of the Executive Council, acting under the provisions of "The Land Acquisition Ordinance of 1876," section 6, to take order for the acquisition of the following land, required for a public purpose, namely, for extending the present Teldeniya Boys' School, to wit:—

Lot.	Name of Land.	Description.	Name of Claimant.	Extent. A. R. P.
1	Yogawatenna	Part of a coconut garden	Mr. H. Ratwatte and another	0 0 9.05

I hereby give public notice, as required by section 7, that the Government proposes to take possession of the land. All persons interested in the aforesaid land are hereby required to appear personally or by agent before me at the Kandy Kachcheri on July 15, 1919, at 1 P.M., and to state the nature of their respective interests in the land, and the amount and particulars of their claims to compensation for such interests.

Kandy Kachcheri,
June 13, 1919.

C. S. VAUGHAN,
Government Agent.

HAVING been duly directed by the Governor, with the advice of the Executive Council, acting under the provisions of "The Land Acquisition Ordinance of 1876," section 6, to take order for the acquisition of the following lands, required for a public purpose, namely, for the proposed new hospital, coach-house, and stables at Watawala, to wit:—

Lot.	Name of Land.	Preliminary plan 6,930. Village—Watawala.		Name of Claimant.	Extent.
		Description.			
1	Watawala estate	Swampy bare land		The Anglo-Ceylon and General Estates Co., Ltd.	A. R. P. 0 0 28·03
2	Do.	Chena		do.	3 1 0·05
3	Do.	Contains rooms		do.	0 0 6·04
4	Do.	Bare land		do.	0 0 24·01

I hereby give public notice, as required by section 7, that the Government proposes to take possession of the lands. All persons interested in the aforesaid lands are hereby required to appear personally or by agent before me at Kandy Kachcheri on July 7, 1919, at 2 P.M., and to state the nature of their respective interests in the lands, and the amount and particulars of their claims to compensation for such interests.

Kandy Kachcheri,
June 13, 1919.

C. S. VAUGHAN,
Government Agent.

HAVING been duly directed by the Governor, with the advice of the Executive Council, acting under the provisions of "The Land Acquisition Ordinance of 1876," section 6, to take order for the acquisition of the following land, required for a public purpose, namely, a public market, to wit:—

Lot.	Name of Land.	Preliminary plan 10,256. Village—Malimmada.		Name of Claimant.	Extent.
		Description.			
5	Kapparahena	Garden		N. W. P. Charles de Silva	A. R. P. 0 0 14·87

I hereby give public notice, as required by section 7, that the Government proposes to take possession of the land. All persons interested in the aforesaid land are hereby required to appear personally or by agent before me at the Akuressa Resthouse on July 26, 1919, at 3 P.M., and to state the nature of their respective interests in the land, and the amount and particulars of their claims to compensation for such interests.

Matara Kachcheri,
June 5, 1919.

T. REID,
Assistant Government Agent.