

Ceylon Government Gazette

Published by Authority.

No. 7,022 — FRIDAY, JUNE 20, 1919.

Part III.—Lands.

Separate paging is given to each Part in order that it may be filed separately.

	PAGE		PAGE		PAGE
Land Settlement Notices :—		Land Sales by the Government Agents :—		Land Sales by the Settlement Officer :—	
Final Orders ..	831	North-Western Province ..	—	Northern Province ..	—
Preliminary Notices ..	848	North-Central Province ..	860	Eastern Province ..	—
Land Sales by the Government Agents :—		Province of Uva ..	861	North-Western Province ..	—
Western Province ..	—	Province of Sabaragamuwa ..	—	North-Central Province ..	865
Central Province ..	857	Land Sales by the Settlement Officer :—		Province of Uva ..	—
Southern Province ..	—	Western Province ..	—	Province of Sabaragamuwa ..	—
Northern Province ..	—	Central Province ..	864	Land Acquisition Notices ..	869
Eastern Province ..	859	Southern Province ..	864	Land Resumption Notices ..	—

FINAL ORDERS.

Kalutara S. O. No. 50.

Order under Section 4, Sub-section (1), of "The Waste Lands Ordinances of 1897, 1899, 1900, and 1903,"
declaring Lands to be Crown Property.

In the matter of the lands commonly called or known as Pelengahaduwa (cemetery) and Pandeniya, situate in the village of Praigama, in the Walallawiti pattu of the Pasdun koarale west of the Kalutara District, in the Western Province, and of "The Waste Lands Ordinances of 1897, 1899, 1900, and 1903."

WHEREAS in pursuance of section 1 of the said Ordinances it was duly notified on the 1st day of February, 1918, that if no claim to the lands commonly called or known as Pelengahaduwa (cemetery) and Pandeniya, situate in the village of Paraigama, in the Walallawiti pattu of the Pasdun korale west of the Kalutara District, in the Western Province, containing in extent 5 acres and 12 perches, and shown as lots 113 and 133 in preliminary plan 86 and in the annexed diagrams, was made to Norman Albert Hampton, Special Officer appointed under section 28 of the said Ordinances, within the period of three months from the date specified in such notice, such lands would be declared the property of the Crown, and dealt with on account of the Crown (*vide* Notice No. 6,757) :

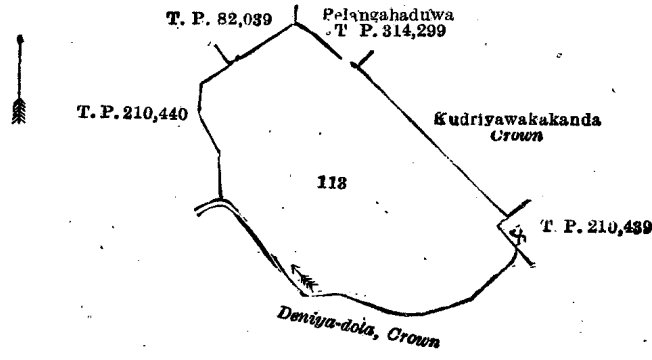
And whereas (1) Kukule Kankanange Hamy Appu made claim to the said lot 113, and (2) Beddege Haramanis Appu made claim to the said lot 133, and whereas the said claimants have withdrawn their claims to the said lots, I, Norman Albert Hampton, the aforesaid Special Officer, under and by virtue of the powers vested in me in that behalf by section 4 of the said Ordinances, do hereby on this 13th day of March, 1919, order and declare, under section 4, sub-section (1), of the said Ordinances, that the said lands, as more fully described herein below, are the property of the Crown.

Description of the Lands referred to.

The following lots situated in the village of Paraigama, in the Walallawiti pattu of the Pasdun korale west of the Kalutara District, in the Western Province, as described in the annexed diagrams :—

Lot.	Name of Land.	Extent, A. R. P.
113	Pelengahaduwa (cemetery)	2 1 18

I.—Preliminary plan 86.
and bounded as follows : on the north by Pelengahaduwa sold by the Crown (T. P. 314,299), Kudriyawakakanda to be declared the property of the Crown under the Waste Lands Ordinances ; on the east by Kudriyawakakanda to be declared the property of the Crown under the Waste Lands Ordinances, T. P. 210,439 ; on the south by Deniyadola to be declared the property of the Crown under the Waste Lands Ordinances ; on the west by T. Ps. 210,440 and 82,039.



Surveyor-General's Office,
Colombo December 10, 1918,

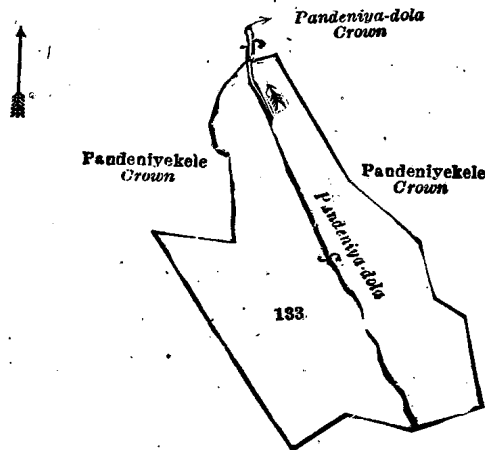
Scale of 4 Chains to an Inch.

C. R. LUNDIE,
for Surveyor-General,

II.—Preliminary plan 86.

Lot.	Name of Land.	Extent, A. R. P.
133	Pandeniya	2 2 34

and bounded as follows: on the north by Pandeniyekela to be declared the property of the Crown under the Waste Lands Ordinances, Pandeniya-dola to be declared the property of the Crown under the Waste Lands Ordinances, Pandeniyekela to be declared the property of the Crown under the Waste Lands Ordinances; on the east, south, and west by Pandeniyekela to be declared the property of the Crown under the Waste Lands Ordinances.



Surveyor-General's Office,
Colombo, December 10, 1918.

Scale of 4 Chains to an Inch.

C. R. LUNDIE,
for Surveyor-General,

N. A. HAMPTON,
Special Officer:

March 13, 1919.

Kurunegala S. O. No. 2,564.

Order under Section 4, Sub-section (1), of "The Waste Lands Ordinances of 1897, 1899, 1900, and 1903,"
declaring Lands to be Crown Property.

In the matter of the lands commonly called or known as Ihala Dumbuluwehenyaya, &c., situate in the village of Ihala Dumbuluwa, in the Magul Otota korale of the Wannu hatpattu of the Kurunegala District, in the North-Western Province, and of "The Waste Lands Ordinances of 1897, 1899, 1900, and 1903."

WHEREAS in pursuance of section 1 of the said Ordinances it was duly notified on the 28th day of September, 1917, that if no claim to the lands commonly called or known as Ihala Dumbuluwehenyaya, situate in the village of Ihala Dumbuluwe, in the Magul Otota korale of the Wannu hatpattu of the Kurunegala District, in the North-Western Province, containing in extent 140 acres and 19 perches and shown as lots M106, N106, O106, and P106 in preliminary plan 4,466 and in the annexed diagram, was made to John Murray Davies, Special Officer appointed under section 28 of the said Ordinances, within the period of three months from the date specified in such notice, such lands would be declared the property of the Crown, and dealt with on account of the Crown (*vide* Notice No. 6,580):

And whereas Hettiakandage Bastian Fernando made claim thereto, and whereas the said claimant came to an agreement in writing dated the 29th day of January, 1919, whereby in consideration of his daughters (a) Daisy Mary Felicia Fernando and (b) Evelyn Maud Ashila Fernando receiving a Crown grant for 20 acres more or less of lot 4 of the block survey preliminary plan 1,593, for a sum of Rs. 1,000, he withdrew claim to the above-mentioned lots M106, N106, O106, and P106, I, the aforesaid, John Murray Davies, Special Officer, under and by virtue of the powers vested in me in that behalf by section 4 of the said Ordinances, do hereby, on this 16th day of April, 1919, order and declare, under section 4, sub-section (1), of the said Ordinances, that the said lands as more fully described herein below, are the property of the Crown.

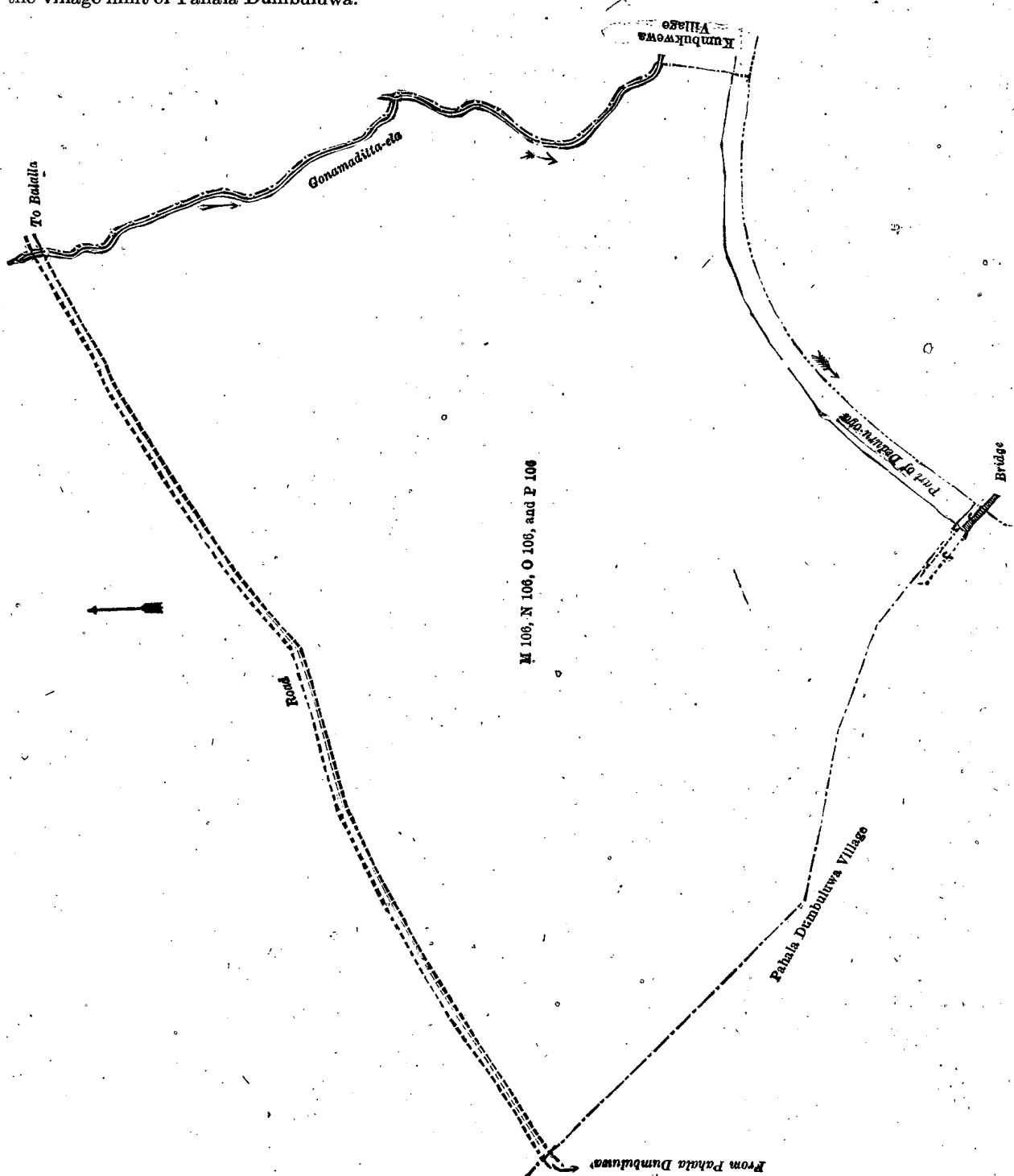
Description of the Lands referred to.

The following lots situated in the village of Ihala Dumbuluwa, in Magul Otota korale of the Wannihatpattu of the Kurunegala District, in the North-Western Province, as described in the annexed diagram:—

Preliminary plan 4,466.

Lot.	Name of Land.	Extent, A. R. P.
M 106 ..	Ihala Dumbuluwehenyaya ..	126 0 15
N 106 ..	Do. (reservation for oya) ..	8 3 19
O 106 ..	Do. (reservation for stream) ..	4 0 12
P 106 ..	Do. (reservation for road) ..	1 0 13
		140 0 19

and bounded as follows: on the north by the road from Pahala Dumbuluwa to Balalla; on the east by Gonamaditta-ela, the village limit of Kumbukwewa; on the south by the Deduru-oya, the village limit of Pahala Dumbuluwa; on the west by the village limit of Pahala Dumbuluwa.



Surveyor-General's Office,
Colombo, May 28, 1917.

Scale of 8 Chains to an Inch.

A. H. G. DAWSON,
for Surveyor-General.

April 16, 1919.

J. M. DAVIES,
Special Officer.

Anuradhapura S. O. No. 1,009.

Order under Section 4, Sub-section (1), of "The Waste Lands Ordinances of 1897, 1899, 1900, and 1903,"
declaring Lands to be Crown Property.

In the matter of the lands commonly called or known as Welkatuwemukalana, footpath, &c., situate in the village of Palugama, in the Ihalakelegam tulana of the Wilachchiya korale of the Nuwaragam palata, in the North-Central Province, and of "The Waste Lands Ordinances of 1897, 1899, 1900, and 1903."

WHEREAS in pursuance of section 1 of the said Ordinances it was duly notified on the 1st day of September, 1916, that if no claim to the lands commonly called or known as Welkatuwemukalana, footpath, &c., situate in the village of Palugama, in the Ihalakelegam tulana of the Wilachchiya korale of the Nuwaragam palata, in the North-Central Province, containing in extent 503 acres 1 rood and 17 perches, and shown as lots 1, 2, 3, 7, 9, 11, 11A, 11B, 12, 13, 14, 18½, 21, 22, 23, 23A, 24, 25, 26, 27, 28, 29, 30, 31, 32, 33, 34, 35, 36, 37 in preliminary plan 679 and in the annexed diagram, was made to Thomas Graham Willett, Special Officer appointed under section 28 of the said Ordinances, within the period of three months from the date specified in such notice, such lands would be declared the property of the Crown, and dealt with on account of the Crown (*vide* Notice No. 5,963):

And whereas (1) Ranhami, *ex* Vel-Vidane, (2) Appuhamige Kapuruhami, and (3) Ranhamige Kapuruhami made claim thereto, and whereas the said claimants have withdrawn their claims to the said lands, I, John Murray Davies, Special Officer appointed under section 28 of the said Ordinances, under and by virtue of the powers vested in me in that behalf by section 4 of the said Ordinances, do hereby on this 25th day of April, 1919, order and declare, under section 4, sub-section (1), of the said Ordinances, that the said lands, as more fully described herein below, are the property of the Crown.

Description of the Lands referred to.

The following lots situated in the village of Palugama, in the Ihalakelegam tulana of the Wilachchiya korale of the Nuwaragam palata, in the North-Central Province, as described in the annexed diagram:—

Preliminary plan 679.

Lot.	Name of Land.	Extent, A. R. P.	Lot.	Name of Land.	Extent, A. R. P.
1	Welkatuwemukalana	5 1 33	25	Viharagalamukalana and Palukela-walamukalana	110 1 34
2	Footpath	0 0 11	26	Cart track	0 2 11
3	Palugahahena	3 2 26	27	Aratuyaya	27 2 33
7	Ela (channel)	0 0 19	28	Ela (stream)	0 0 17
9	Do.	0 1 4	29	Palugamawewa (tank)	75 1 35
11	Pitalehenyaya, Welkatuwa	26 1 2	30	Ganpara (village path)	0 1 3
11A	Siyambalagahakele	2 0 31	31	Tumbakolakumburehenyaya	47 0 33
11B	Do.	0 0 5	32	Tumbakolarembuwemukalana	8 0 13
12	Wekandebima (reservation for tank bund)	6 3 28	33	Dombawalagawa-ela (stream)	0 0 23
13	Palugamatisbamba	0 1 2	34	Wewinhalahena	3 0 25
14	Do.	0 0 23	35	Palukolawale-ela (stream)	0 1 32
18½	Ela (channel)	0 0 9	36	Wewuihalayaya	17 0 17
21	Adipara (path)	0 0 2	37	Wewuihalamukalana	97 0 35
22	Minipittaniya (cemetery)	0 1 24			
23	Galagawahena, Welkatuwa	35 3 32			
23A	Amunuwelyaya	19 0 33			
24	Welkatuwemukalana	14 1 22			
					503 1 17

and bounded as follows: on the north by the village limit of Oluwewa, the village limit of Dunupotagama; on the east by the village limit of Dombawalagama, the village limit of Badahelaranorewa; on the south by the village limit of Tanuwagama, the village limit of Amunukole; on the west by the village limit of Oluwewa.

NOTE.—The following lots lying within the above boundaries are excluded from this order, and their aggregate acreage of 32 acres 3 roods and 1 perch is not included in the acreage of 503 acres 1 rood and 17 perches given above:—

Preliminary plan 679.

Lot.	Name of Land.	Extent, A. R. P.	Lot.	Name of Land.	Extent, A. R. P.
4	Accaraidama (T. P. 137,849)	6 0 2	17	Puranawela-aswanta	0 0 31
5	Pitalehena	0 0 3	19	Galpawulahena	0 0 14
8	Puranawela	24 2 15	20	Do.	0 0 14
A 15	Dangahawatta, Palugahawatta, &c.	1 2 37			
A 16	Gangoda	0 0 5			32 3 1

[For Diagram see page 835.]

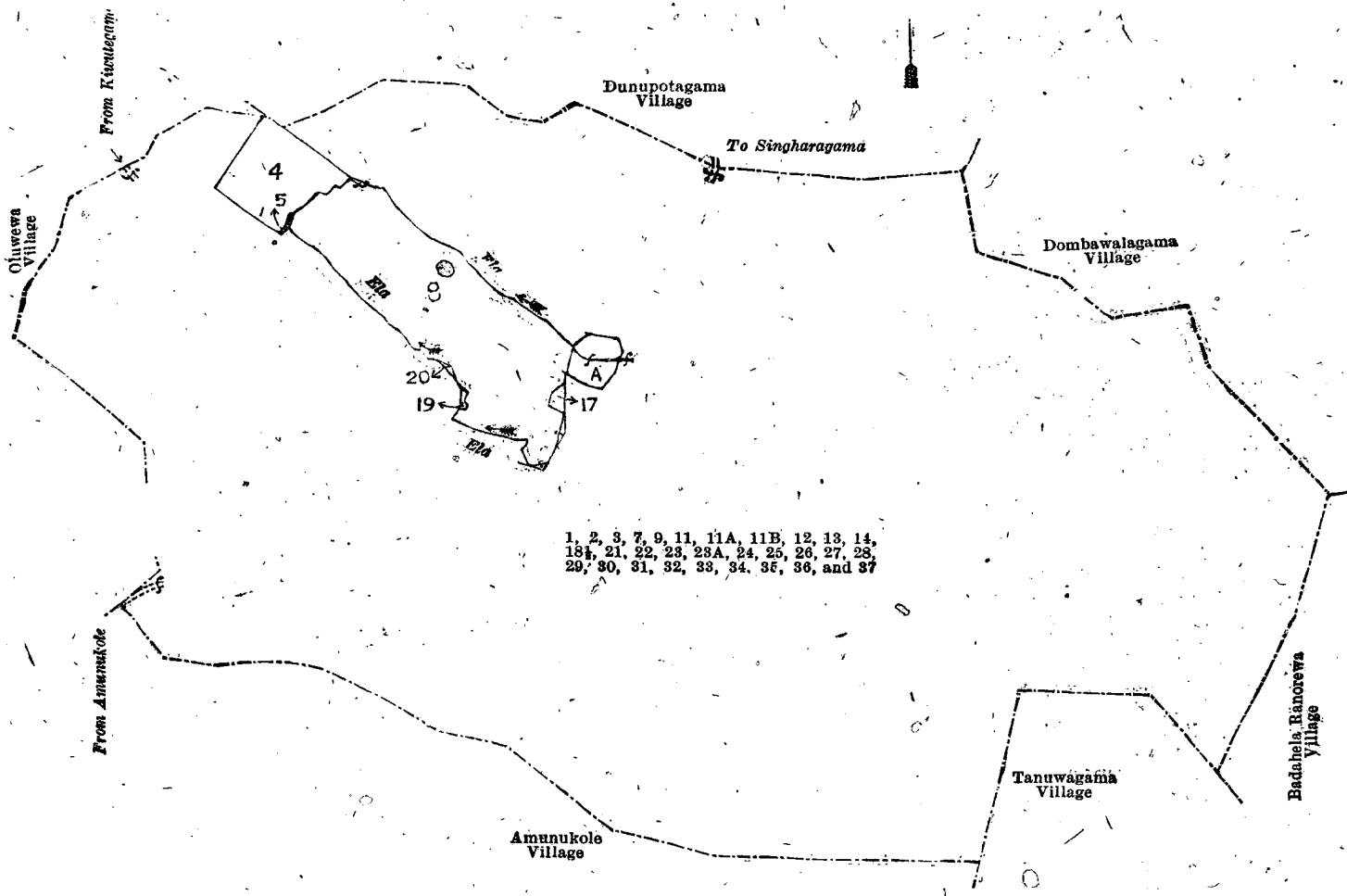
Anuradhapura S. O. No. 1,010.

Order under Section 4, Sub-section (1), of "The Waste Lands Ordinances of 1897, 1899, 1900, and 1903,"
declaring Lands to be Crown Property.

In the matter of the lands commonly called or known as minor road, Diggalemukalana, and Tammanakulamamukalana, &c., situate in the village of Elayapattuwa, in the Galkadawala tulana of the Nuwaragam korale of the Nuwaragam palata, in the North-Central Province, and of "The Waste Lands Ordinances of 1897, 1899, 1900, and 1903."

WHEREAS in pursuance of section 1 of the said Ordinances it was duly notified on the 24th day of May, 1918, that if no claim to the lands commonly called or known as minor road, Diggalemukalana, and Tammanakulamamukalana, &c., situate in the village of Elayapattuwa, in the Galkadawala tulana of the Nuwaragam korale of the Nuwaragam palata, in the North-Central Province, containing in extent 1,837 acres and 13 perches, and shown as lots 1, 2, 3, 4, 5, 6, 7, 8, 9, 10, 11, 12, 13, 14, 16, 17, 19, 20, 21, 22, 23, 25, 26, 27, 28, 29, 30, 31, 32, 33, 34, 36, 37, 38, 40, 41, 43, 44, 45, 46½, 47, 48, 49½, 50, 51, 52, 53, 54, 59, 60, 65, 66, 67, 68, 69, 71, 74, 75, 79, 83, 84, 85, 86, 87, 89, 90, 91, 92, 93, 94, 95, 96, 97, 98, 99, 100, 101, 102, 103, 104, 105, 106, 107, 108, 109, 110, 112, 113, 114, 115, 116, 117, 118, 119, 125, 126, 127, 128, 129, and 130 in preliminary plan 704 and in the annexed diagram, was made to John Murray Davies, Special Officer appointed under section 28 of the said Ordinances, within the period of three months from the date specified in such notice, such lands would be declared the property of the Crown, and dealt with on account of the Crown (*vide* Notice No. 6,880):

And whereas Jayawardena Appuhami made claim thereto, and whereas the said claimant has withdrawn his claim to said lands, I, John Murray Davies, the aforesaid Special Officer, under and by virtue of the powers vested in me in that behalf by section 4 of the said Ordinances, do hereby on this 25th day of April, 1919, order and declare, under section 4, sub-section (1), of the said Ordinances, that the said lands, as more fully described herein below, are the property of the Crown.



1, 2, 3, 7, 9, 11, 11A, 11B, 12, 13, 14, 18, 21, 22, 23, 23A, 24, 25, 26, 27, 28, 29, 30, 31, 32, 33, 34, 35, 36, and 37

Surveyor-General's Office,
Colombo, March 9, 1916.

Scale of 16 Chains to an Inch.

G. K. THORNHILL,
for Surveyor-General.

April 25, 1919.

J. M. DAVIES,
Special Officer.

Description of the Lands referred to.

The following lots situated in the village of Elayapattuwa, in the Galkadawala tulanā of the Nuwaragam korale of the Nuwaragam palata, in the North-Central Province, as described in the annexed diagram:—

Preliminary plan 704.

Lot.	Name of Land.	Extent, A. R. P.	Lot.	Name of Land.	Extent, A. R. P.
1	Minor road	0 1 25	25	Tammanakulamekatuwa	0 3 7
2	Do.	2 1 32	26	Do. (reservation for tank bund)	2 3 15
3	Diggalemukalana and Tammannakulamamukalana	241 1 28	27	Tammannakulama (tank)	14 2 23
4	Diggale-ela	1 2 27	28	Road	0 0 4
5	Landukele, Raumekele, Galwanekele, Tammannekulamekatuwa, Siyambalagahalanda, Kiriyaahalanda, Panakkagahalanda	223 3 9	29	Minipitiya	0 2 11
6	Cart track	0 1 32	30	Nikaweratiyemukalana, Kiriyaagalayayemukalana, Tammannamukalana	338 0 21
7	Landukele, Wewukatuwa	17 3 10	31	Kiriyaahalandehena, Palugahalandehena, and Helambagahayayehena	86 1 38
8	Elayapattuwegewa	162 2 5	32	Siyambalagahawekatuwa	5 0 5
9	Rock	1 0 19	33	Do. (reservation for road)	0 0 29
10	Wekandekella, Galwanemukalana (reservation for tank bund)	5 2 32	34	Do.	2 3 26
11	Horow-ela and Wan-ela	0 1 17	36	Minor road	0 1 3
12	Galwanemukalana	5 0 19	37	Elayapattuwe-ela	2 3 37
13	Cart track	0 3 35	38	Mahaellemukalana (reservation for stream)	3 0 9
14	Galwanehena	1 3 5	40	Pinwelekatuwa and Ambagahakele	5 0 19
16	Elekele (reservation for ela)	0 0 34	41	Footpath	0 0 13
17	Horow-ela	0 0 7	43	Dikpitiyahena (reservation for path)	0 2 11
19	Horow-ela alias Weli-ela	0 1 2	44	Footpath	0 0 2
20	Galwanemukalana	4 0 33	45	Parekella (reservation for road)	0 0 22
21	Minor road	0 3 8	46	Paregawakella (do.)	0 0 18
22	Parekella (reservation for road)	0 0 30	47	Welwanatehena (reservation for stream)	0 0 26
23	Meegaha-accara (do.)	0 0 17	48	Wele-ela	0 1 1

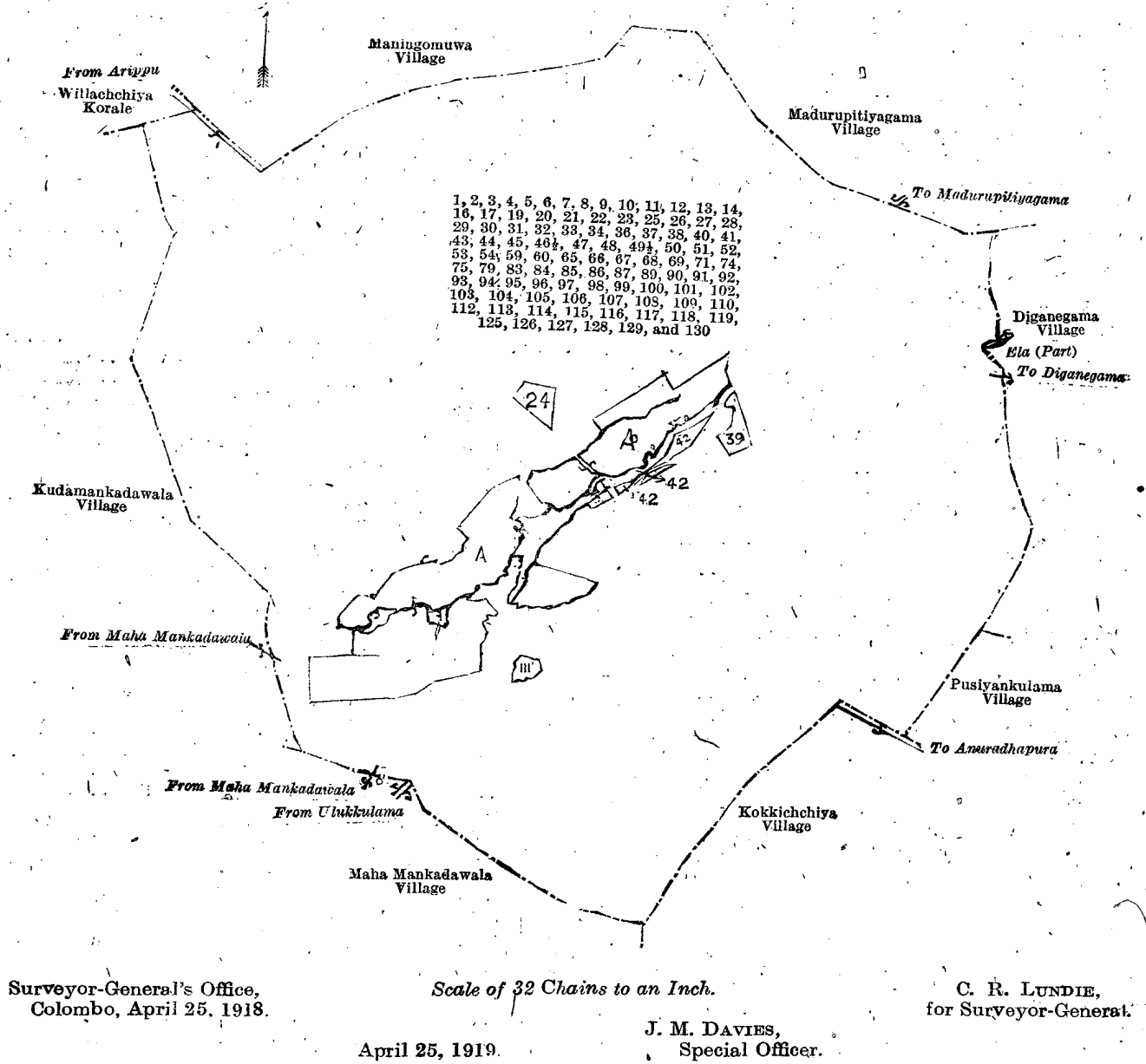
Lot.	Name of Land.	Extent, A. R. P.	Lot.	Name of Land.	Extent, A. R. P.
49½	Kongahahena, Welkatuwehena, Palugahahena, Amunewelkatuwehena	3 0 23	97	Ihalawewemukalana	166 2 34
50	Accarawelkatuwehena	2 0 11	98	Footpath	0 0 10
51	Wele-ela	0 0 14	99	Wewkatuwa	1 3 33
52	Pahalaelapotewelkatuwa	0 2 27	100	Ela (part)	0 0 4
53	Do.	0 3 7	101	Ihalawewe-ela	1 1 20
54	Wele-ela	0 0 9	102	Ihalawewemukalana	74 3 32
59	Do.	0 0 37	103	Ihalawekanda	0 3 31
60	Do.	0 0 11	104	Ihalawewemukalana	4 2 38
65	Nikaweratiyewekanda	2 0 28	105	Minor road	1 2 32
66	Footpath	0 0 2	106	Ihalawekanda	0 2 7
67	Do.	0 0 2	107	Keeriyagahahena, Wewukatuwehena, Galwalayayehena, Weeragahalandehena, and Seruwalayayehena	130 0 21
68	Pahala-accaraidamewelkatuwa and Keeriyagahayaya	2 3 24	108	Weeragahalandehena (reservation for tank bund)	0 3 29
69	Wele-ela	0 0 11	109	Meeminnanwewewekanda	0 3 27
71	Pahalawelwelkatuwa	0 3 17	110	Tisbamba	1 3 27
74	Wele-ela	0 0 6	112	Pinpara	0 3 2
75	Pahalawelwelkatuwa	0 3 10	113	Kongahakatuwehena	9 3 33
79	Wele-ela	0 0 22	114	Palugahamukalana	3 2 0
83	Footpath	0 0 12	115	Footpath	0 0 3
84	Galpottewelkatuwehena, Kongahakatuwehena	3 0 1	116	Tisbamba	0 3 37
85	Wele-ela	0 0 7	117	Kadawale-ela	0 0 28
86	Pahalawewe-ela	0 1 31	118	Palugahamukalana	9 2 31
87	Footpath	0 0 3	119	Wele-ela	0 0 10
89	Kongahamukalana	21 0 22	125	Nikaweratiyewelkatuwa	26 1 3
90	Pinpara	0 2 25	126	Footpath	0 0 24
91	Palugahamukalana (reservation for tank bund)	2 3 4	127	Helambagahalanda and Nikaweratiyewelkatuwehena	14 1 9
92	Elayapattuwepahalawewa	18 0 11	128	Ela	0 0 2
93	Wewukatuwehena	4 3 2	129	Pinpara	1 0 6
94	Minor road	1 0 9	130	Ilpattagahamukalana, Galwalayayemukalana, Seruwalayayemukalana	141 3 34
95	Dikpitiyemukalana and Ihalawewemukalana	38 2 19			
96	Ihalawekanda	0 2 33			1,837 0 13

and bounded as follows: on the north by the boundary of the Wilachchiya korale, the village limit of Maningomuwa, the village limit of Madurupitiyagama; on the east, by the village limit of Diganegama, an ela, the village limit of Diganegama, the village limit of Pusiyankulama; on the south by the village limit of Kokkichehiya, the village limit of Mahamankadawala; on the west by the village limit of Kudamankadawala.

NOTE.—The following lots lying within the above-mentioned boundaries are excluded from this order, and their aggregate acreage of 141 acres 3 roods and 28 perches is not included in the acreage of 1,837 acres and 13 perches given above:—

Preliminary plan 704.

Lot.	Name of Land.	Extent, A. R. P.	Lot.	Name of Land.	Extent, A. R. P.
A 15	Meegahahena, &c., T. Ps. 309,574, 268,133, 279,036, 267,414, and 316,917	13 3 4	A 78	Palugahakumbura, encroachment by the owner of T. P. 128,900	0 0 5
A 18	Ihalawela	15 2 34	A 80	Do.	0 0 18
A 35	Puranaihalawela and Puranakumbura	8 1 22	A 81	Palugahakumbura, encroachment by the owners of T. Ps. 157,826, 174,313, and 174,314	0 2 5
A 46	Accarawatta, T. Ps. 273,453 and 279,044	1 1 4	A 82	Galpotttekumbura	1 1 27
A 48½	Welwanatehena	1 1 9	A 88	Kongaha-accareidama (T. Ps. 231,088 and 281,244)	10 0 26
A 49	Do. (reservation for stream)	2 1 8	A 120	Palugahakumbura, encroachment by the owner of T. P. 214,025	0 2 6
A 55	Ihalaelapoteaccara, encroachment by the owner of T. P. 258,966	0 0 10	A 121	Palugahakumbura, encroachment by the owners of T. Ps. 128,899 and 214,025	0 0 17
A 56	Do.	0 2 24	A 122	Pahalaelapoteaccaraidama (T. P. 128,899)	12 1 13
A 57	Ihalaelapoteaccara (T. P. 258,966)	5 0 33	A 123	Pahalaelapoteaccaraidama, encroachment by the owner of T. P. 128,899	0 0 28
A 58	Puranamedawela	16 1 28	A 124	Pahalaelapotehena and Pahalaelapotekumbura	0 0 31
A 61	Palugahakumbura, encroachment by the owner of T. P. 172,693	0 0 16	24	Meegaha-accarekumbura (T. P. 278,697)	4 2 22
A 62	Palugahakumbura, &c. (T. Ps. 172,693 and 281,245)	7 1 28	39	Ambagahakelewekandalanga-accara (T. Ps. 278,698 and 279,037)	3 3 24
A 63	Pahalanugagahakumbura, encroachment by the owner of T. P. 281,245	0 3 8	42	Dikpitiyeaccara and Pinweleaccara (T. Ps. 278,701, 278,700, and 278,699)	3 2 25
A 64	Kotuwelekumbura, Pahalanugagahakumbura, (T. P. 317,002)	1 3 9	111	Meeminnanwatta	1 1 0
64½	Do.	1 0 36			141 3 28
A 70	Ambagahakumbura (T. P. 157,825)	1 3 5			
A 72	Kanata (threshing-floor)	0 1 10			
A 73	Puranapahalawela	12 3 17			
A 76	Palugahakumbura, encroachment by the owners of T. Ps. 174,313, 174,314, and 157,826	0 1 10			
A 77	Karandagahakumbura and Palugahakumbura (T. Ps. 174,313, 174,314, 157,826, 128,900, and 214,025)	11 0 26			



Kegalla S. O. No. 269.

Order under Section 2 of "The Waste Lands Ordinances of 1897, 1899, 1900, and 1903," declaring Lands to be Crown Property.

In the matter of the lands commonly called or known as Peellekumburetenne-ela, (stream), cart road (within railway reserve), &c., situate in the village of Kansalgomuwa, in the Kinigoda korale of the Kegalla District, in the Province of Sabaragamuwa, and of "The Waste Lands Ordinances of 1897, 1899, 1900, and 1903."

THE notice required by section 1 of "The Waste Lands Ordinances of 1897, 1899, 1900, and 1903," having been duly published in manner prescribed by that section in respect of the above-named lands (*vide* Notice No. 6,621), and no claim having been made to the said lands or to any interest therein within the period of three months from the date specified in the said notice, I, Frederick Lewis, Special Officer appointed under section 28 of the said Ordinances, under and by virtue of the powers vested in me in that behalf by section 2 of the said Ordinances, do hereby on this 30th day of November, 1918, order and declare that the said lands, as more fully described herein below, situate in the village of Kansalgomuwa, in the Kinigoda korale of the Kegalla District, in the Province of Sabaragamuwa, and shown as lots 2, 58, 61½, 68, 69, 71, 71c, 71d, 72, 84, 88, 88B, 93, 102, 103, 104, 105, 44, 50, 52 in preliminary plan 163 and in the annexed diagrams, and containing in extent 17 acres 3 rods and 4 perches, are the property of the Crown.

Description of the Lands referred to.

The following lots situated in the village of Kansalgomuwa, in the Kinigoda korale of the Kegalla District, in the Province of Sabaragamuwa, as described in the annexed diagrams:—

I.—Preliminary plan 163.

Lot.	Name of Land.	Extent, A. R. P.	Lot.	Name of Land.	Extent, A. R. P.
2	Peellekumburetenne-ela (stream)	0 0 16	71	Stream	0 0 24
58	Cart road (within railway reserve)	0 0 34	71c	Do.	0 0 5
61½	Do. (do.)	0 0 10	71d	Do.	0 0 4
68	Stream	0 0 2	72	Do.	0 0 23
69	Water-course	0 0 16	84	Liyanaganamulahena (railway reserve)	0 0 29

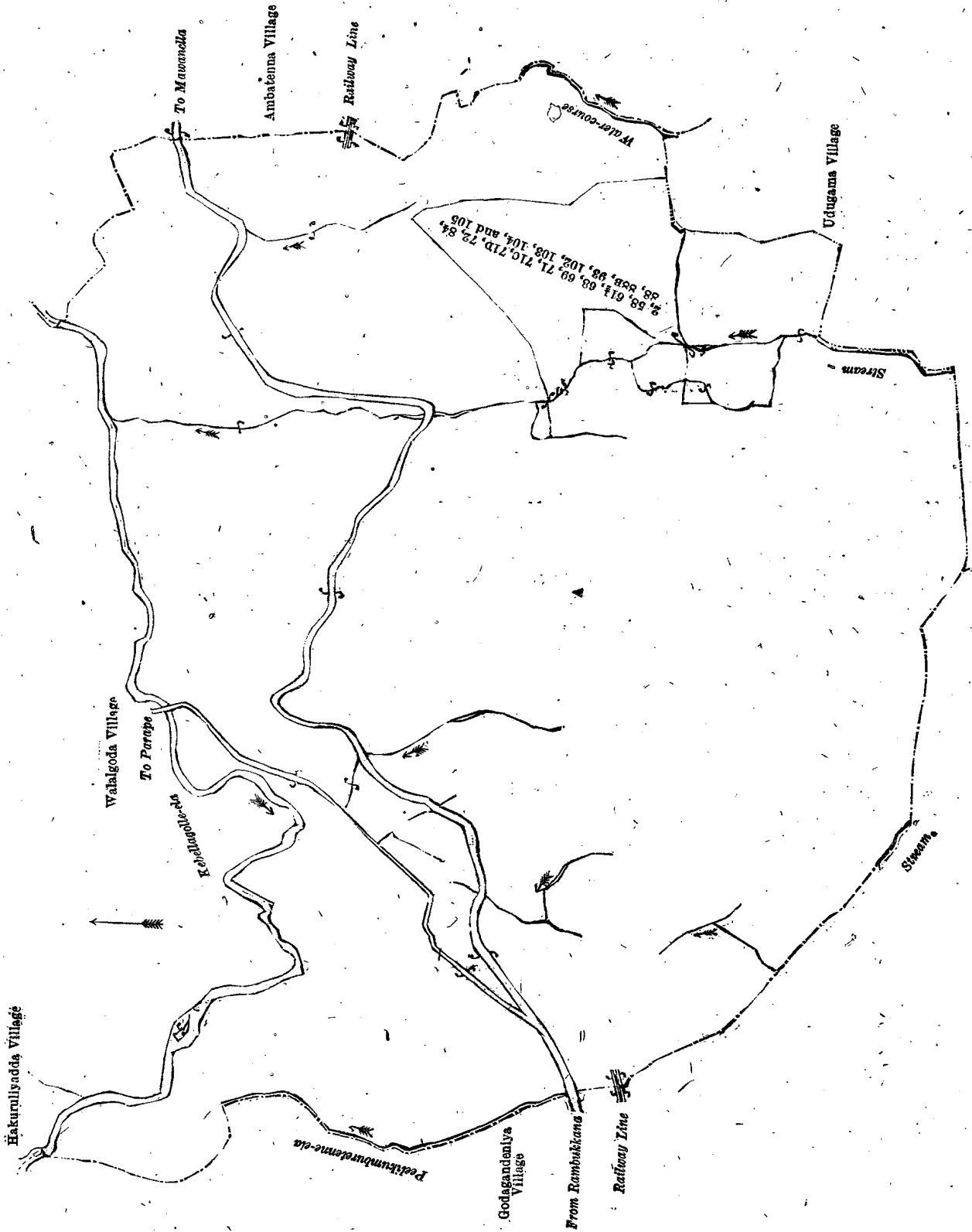
Lot.	Name of Land.	Extent, A. R. P.	Lot.	Name of Land.	Extent, A. R. P.
88	Kandedeniye mukalana	9 1 11	103	Cart road	2 0 13
88B	Do.	1 2 13	104	Stream	0 0 15
93	Water-course	0 0 8	105	Cart road	1 0 17
102	Stream (Kebellagolle-ela, gomuwe-ela)	2 0 17			17 1 17

and bounded as follows: on the north by the village limit of Hakuruliya, the village limit of Walagoda, the village limit of Ambatenna; on the east by the village limit of Ambatenna; on the south by the village limit of Udugama, the village limit of Godagardeniya; on the west by the village limit of Godagardeniya.

NOTE.—The following lots lying within the above-mentioned boundaries are excluded from this part of the order, and no part of their aggregate acreage of 190 acres 2 roods and 29 perches is included in the acreage of 17 acres 1 rood and 17 perches given above:—

Preliminary plan 163.

Lot.	Name of Land.	Extent, A. R. P.	Lot.	Name of Land.	Extent, A. R. P.
A 1	Pahalawelyaya	20 3 34	A 51	Dematagollehena (railway reserve)	0 1 1
A 1A	Do. (part of T. P. 147,662)	0 0 2	A 52	Jambugastennehena (do.)	0 0 33
A 1B	Do. (do.)	0 0 6	A 53	Dangahamulahena, Makullagahamulahena (railway reserve)	0 3 23
A 1C	Do.	0 0 5	A 54	Habahenawatta (railway reserve)	0 3 21
A 3	Peellekumburetennewatta <i>alias</i> Rukattanagahawatta	2 2 3	A 55	Do. (do.)	0 0 2
A 4	Nikagollewatta	0 2 1	A 56	Do.	0 0 12
A 5	Palkadekumburepillewa (T. P. 317,782)	0 0 18	A 57	Alandugahamulawatta (railway reserve) T. P. 147,662	0 0 21
A 6	Nikagollewatta	0 1 0	A 59	Hindagollemadehena	0 0 32
A 7	Hindagollemadehena (T. P. 317,337)	0 0 30	A 60	Do.	0 0 11
A 8	Hindagollemadehena (T. P. 317,334)	0 2 37	A 61	Nikagollehena	0 0 7
A 9	Alandugahamuladeniyewatta (part of T. P. 147,662)	0 3 26	A 62	Peellekumburetennewatta, Nikagollehena (railway reserve)	0 1 25
A 10	Acharyekotuwepillewa (T. P. 318,579)	0 0 13	A 63	Hindagollemadehena (railway reserve)	0 0 20
A 11	Acharyekotuwehenna	2 0 25	A 64	Do. (do.)	0 1 0
A 12	Kumbukgahamullekanatiya (T. P. 316,807)	0 1 30	A 65	Helehena	0 1 19
A 12A	Habahenawatta	0 0 7	A 66	Helehenawatta (T. P. 317,560)	3 3 34
A 13	Badullagahamulahena	0 0 24	A 66½	Do.	1 1 12
A 14	Do.	0 3 4	A 67	Habahena <i>alias</i> Serugahahena (T. P. 323,904)	2 3 26
A 15	Habahenawatta (T. P. 318,640)	0 1 7	A 70	Helehenekumbura (T. P. 317,560)	0 0 34
A 16	Batalahena	0 3 15	A 71A	Stream (part of T. P. 147,662)	0 0 3
A 17	Badullagahamulahena	0 2 16	A 71B	Do. (do.)	0 0 1
A 18	Andapanahena	0 3 39	A 73	Kansalgomuwekandemukulana, Iriyagollemukulana	34 2 9
A 19	Andapanawatta	0 1 12	A 74	Jambugahamulawatta (T. P. 315,344)	1 2 39
A 20	Batalahena	1 0 31	A 74A	Do. (T. P. 229,620)	2 0 28
A 21	Pansalawatta	0 3 39	A 74B	Do. (T. P. 315,343)	0 0 5
A 22	Makullagahamulahena, Dangahamulahena, and Dematagollehena	2 3 28	A 75	Jambugastennehena (T. P. 319,365)	1 0 16
A 23	Dematagollewatta	0 1 27	A 76	Do.	1 2 24
A 24	Makullagahamulawatta	0 2 8	A 77	Jambugastennehenna (T. P. 330,854)	0 1 25
A 25	Ratmalgahakotuwepillewa	0 2 10	A 78	Dematagollehena	0 2 34
A 26	Hikgahamulaowitapillewa	0 0 21	A 79	Kosgahamulahena (T. P. 322,566)	2 2 31
A 27	Pahalawatta	1 0 20	A 80	Ihalahena (T. P. 330,867)	0 3 15
A 28	Arabodakumbura, Hidderalagekumbura, and Andapanakumbura	12 0 36	A 81	Siyabalagastennehena (T. P. 330,861)	2 2 10
A 29	Borellehena	0 1 18	A 82	Bakmigollehena (T. P. 330,862)	2 0 2
A 30	Polkotuwewatta	0 1 17	A 83	Liyanagahamulahena	1 1 1
A 31	Borellehena	0 1 17	A 85	Peellekumburutennewattuyaya (railway line and reservation)	18 0 2
A 32	Do. (quarry)	0 1 13	A 86	Galkotuwehena	0 2 21
A 33	Ratakekunagahamulawatta, Hitinawatta, Gamaralagewattuyaya (part of T. P. 147,655)	18 0 29	A 87	Muruthagahamulahena (T. P. 198,364)	0 3 5
A 34	Pansalahena	0 1 34	A 87A	Do. (T. P. 315,341)	0 0 18
A 35	Egodawatta (part of T. P. 147,655)	0 3 20	A 88A	Galkotuwa	0 3 15
A 36	Ambakotadeniya (do.)	2 1 31	A 89	Galamulahena (T. P. 330,856)	1 0 13
A 36½	Pindenikanattewatta	0 0 8	A 90	Makullagahamulahena (T. P. 330,856)	0 3 17
A 37	Bingewardawatta (T. P. 330,863)	0 3 35	A 91	Kandekumburepillewa	0 1 3
A 38	Do. (railway reserve)	0 1 3	A 92	Dabowawatta	4 3 17
A 39	Kongahamulahena (do.)	0 0 8	A 92A	Do. (T. P. 317,559)	0 1 27
A 40	Do. (T. P. 330,863)	0 2 16	A 94	Hapugahamulahena (T. P. 318,422)	2 3 25
A 41	Makullagahamulahena	0 1 9	A 95	Kiripalkadehena <i>alias</i> Telambumulahena	1 3 26
A 42	Do. (railway reserve)	0 0 21	A 96	Leemagahamulahena	2 3 6
A 43	Rukattanagahamulawatta (do.)	0 0 15	A 97	Kongahamulahena (T. P. 330,850)	1 2 30
A 44	Makullagahamulahena (do.)	0 0 2	A 98	Puwakgahamulahena	1 3 18
A 45	Galamulahena (do.)	0 1 6	A 99	Do.	1 1 6
A 46	Gamaralagewatta, Rukattanagahamulawatta (railway reserve)	0 1 20	A 100	Kurempolagehena <i>alias</i> Kiripalkadehena	2 3 5
A 47	Wayagollewatta	0 3 29	A 101	Ganimehena <i>alias</i> Kiripalkadehena (T. P. 330,857)	2 1 7
A 48	Hitinawatta, Ratakekunagahamulawatta (railway reserve)	0 1 2	A 106	Footpath	0 0 7
A 49	Ihalahena (railway reserve)	0 0 26			
A 50	Kosgahamulahena (do.)	0 0 32			190 2 29



Surveyor-General's Office,
Colombo, October 23, 1918.

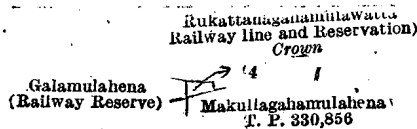
Scale of 8 Chains to an Inch.

C. R. LUNDIE,
for Surveyor-General.

II.—Preliminary plan 163.

Lot.	Name of Land.	Extent, A. R. P.
44	Makullagahamulahena (railway reserve)	0 0 2

and bounded as follows: on the north and east by Rukattanagahamulawatta (railway line and reservation) to be declared the property of the Crown under the Waste Lands Ordinances; on the south by Makullagahamulahena sold by the Crown (T. P. 330;856); on the west by Galamulahena (railway reserve) leased from the Crown.



Surveyor-General's Office,
Colombo, October 23, 1918.

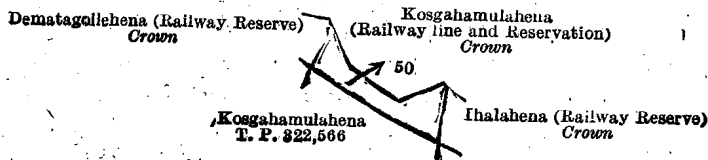
Scale of 4 Chains to an Inch.

C. R. LUNDIE,
for Surveyor-General.

III.—Preliminary plan 163.

Lot.	Name of Land.	Extent, A. R. P.
50	Kosgahamulahena (railway reserve)	0 0 32

and bounded as follows: on the north by Kosgahamulahena (railway line and reservation) to be declared the property of the Crown under the Waste Lands Ordinances; on the east by Ihalahena (railway reserve) to be declared the property of the Crown under the Waste Lands Ordinances; on the south by Kosgahamulahena sold by the Crown (T. P. 322,566); on the west by Dematagollehena (railway reserve) to be declared the property of the Crown under the Waste Lands Ordinances.



Surveyor-General's Office,
Colombo, October 23, 1918.

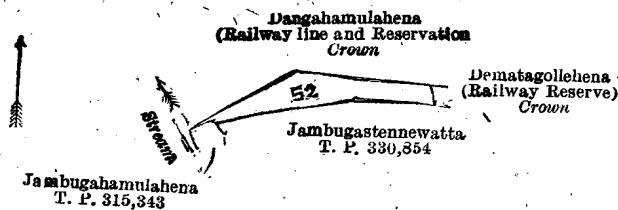
Scale of 4 Chains to an Inch.

C. R. LUNDIE,
for Surveyor-General.

IV.—Preliminary plan 163.

Lot.	Name of Land.	Extent, A. R. P.
52	Jambugastennehena (railway reserve)	0 0 33

and bounded as follows: on the north by Dangahamulahena (railway line and reservation) to be declared the property of the Crown under the Waste Lands Ordinances; on the east by Dematagollehena (railway reserve) to be declared the property of the Crown under the Waste Lands Ordinances; on the south by Jambugasternewatta sold by the Crown (T. P. 330,854), Jambugahamulahena (T. P. 315,343); on the west by a stream, Dangahamulahena (railway line and reservation) to be declared the property of the Crown under the Waste Lands Ordinances.



Surveyor-General's Office,
Colombo, October 23, 1918.

Scale of 4 Chains to an Inch.

C. R. LUNDIE,
for Surveyor-General.

FREDERICK LEWIS,
Special Officer.

November 30, 1919.

Order under Section 4, Sub-section (1), of "The Waste Lands Ordinances of 1897, 1899, 1900, and 1903."

In the matter of the lands commonly called or known as Wewahena, situate in the village of Kennantudawa, in Munwattabage pattuwa of the Rayigam korale of the Kalutara District, in the Western Province, and of "The Waste Lands Ordinances of 1897, 1899, 1900, and 1903,"

WHEREAS in pursuance of section 1 of the said Ordinances it was duly notified on the 4th day of May, 1917, that if no claim to the lands commonly called or known as Wewahena, situate in the village of Kennantudawa, in Munwattabage pattuwa of the Rayigam korale of the Kalutara District, in the Western Province, containing in extent 1 acre 2 roods and 1 perch, and shown as lots z 26½ and z 26¼ in preliminary plan 14,828, as more fully described herein below, was made to the Assistant Government Agent of the Kalutara District, within the period of three months from the date specified in such notice, such land would be declared the property of the Crown, and dealt with on account of the Crown (*vide* Notice No. 6,326):

And whereas Simon Richard Wijemanna, Proctor, Panadure, made claim thereto, and I, Charles Valentine Brayne, Assistant Government Agent of the Kalutara District, made due inquiry into such claim, and whereas the said claimant and I, with the consent of His Excellency the Governor, came to an agreement in writing dated the 21st day of September, 1917, concerning the said lands, under section 4, sub-section (1), of the said Ordinances, whereby it was agreed that the said claimant should be declared the purchaser of the said lands upon payment to the Assistant Government Agent of the Kalutara District, on or before the 31st day of October, 1917, a sum of Rupees Three hundred and Thirty-five and Cents Fifty only (Rs. 335.50), as the purchase amount of the said lands, and whereas the said payment has been duly made by the said claimant, he is hereby, in pursuance of the agreement aforementioned, declared to be the purchaser of the said lands (lots z 26½ and z 26¼), as more fully described herein below.

Description of the Lands referred to.

The following lots situated in the village of Kennantudawa, in Munwattabage pattuwa of Rayigam korale of the Kalutara District, in the Western Province, as described in the annexed diagrams:—

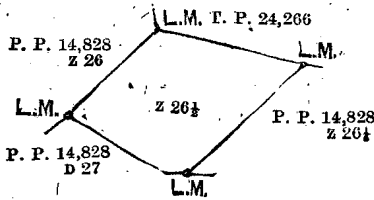
I.—Preliminary plan 14,828.

Lot.	Name of Land.	Extent, A. R. P.
z 26½	Wewahena	0 3 10

and bounded as follows: on the north by the land depicted in title plan 24,266; on the east by Wewahena (reservation for Gansabhawa-road, lot z 26¼ in preliminary plan 14,828) declared to be the property of the Crown under the Waste Lands Ordinances; on the south by Puswelahena (lot D, 27 in preliminary plan 14,828) sold to Mr. S. R. Wijemanna; on the west by Wewahena (lot z 26 in preliminary plan 14,828) declared private property under the Waste Lands Ordinances.

Surveyor-General's Office,
Colombo, February 14, 1918.

Lot. Name of Land.
z 26½ Wewahena



Scale of 4 Chains to an Inch.

II.—Preliminary plan 14,828.

G. K. THORNHILL,
for Surveyor-General.

Extent, A. R. P.
0 2 31

and bounded as follows: on the north by Puswelahena (lot c 27 in preliminary plan 14,828) belonging to Tibbotuge Jamis and others, Wewahena (lot z 26 in preliminary plan 14,828) declared private property under the Waste Lands Ordinances; on the east by Puswelahena (lot D 27 in preliminary plan 14,828) sold to Mr. S. R. Wijemanna; on the south by Wewahena (reservation for Gansabhawa road, lot z 26½ in preliminary plan 14,828) declared Crown property under the Waste Lands Ordinances; on the west by the land depicted in title plan 46,710.

Surveyor-General's Office,
Colombo, February 14, 1918.

The Kacheheri,
Kalutara, January 29, 1919.

Scale of 4 Chains to an Inch.

C. V. BRAYNE,
Assistant Government Agent.

G. K. THORNHILL,
for Surveyor-General.

**Order under Section 2 of "The Waste Lands Ordinances of 1897, 1899, 1900, and 1903,"
declaring Lands to be Crown Property.**

In the matter of the lands commonly called or known as Ratambalaelahena and Danketigodella (reservation for path), situate in the village of Botale, in Gangaboda pattuwa of Pasdun korale east of the Kalutara District, in the Western Province, and of "The Waste Lands Ordinances of 1897, 1899, 1900, and 1903."

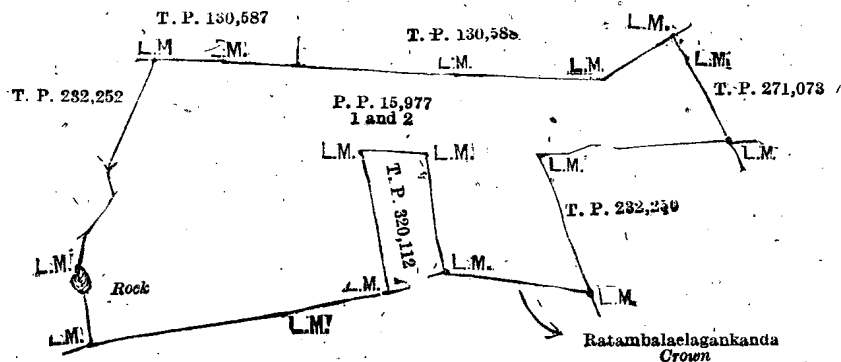
THE notice required by section 1 of "The Waste Lands Ordinances of 1897, 1899, 1900, and 1903," having been duly published in manner prescribed by that section in respect of the above-named lands (*vide* Notice No. 7,065), and no claim having been made to the said lands or to any interest therein within the period of three months from the date specified in the said notice, I, Charles Valentine Brayne, Assistant Government Agent, Kalutara, under and by virtue of the powers vested in me in that behalf by section 2 of the said Ordinances, do hereby on this 12th day of April, 1919, order and declare that the said lands, as more fully described herein below, situate in the village of Botale, in Gangaboda pattuwa of Pasdun korale east of the Kalutara District, in the Western Province, and shown as lots 1 and 2 in preliminary plan 15,977 and lot 4 in preliminary plan 15,978 and in the annexed diagrams; and containing in extent 4 acres 3 roods and 28 perches, are the property of the Crown.

Description of the Lands referred to.

The following lots situated in the village of Botale, in Gangaboda pattuwa of Pasdun korale east of the Kalutara District, in the Western Province, as described in the annexed diagrams:—

Lot.	Name of Land.	I.—Preliminary plan 15,977.	Extent, A. R. P.
1	Ratambalaelahena	..	1 2 37
2	Do.	..	3 0 4
			4 3 1

and bounded as follows: on the north by the lands depicted in title plans 130,587 and 130,588; on the east by the lands depicted in title plans 271,073 and 232,250; on the south by Ratambalaelagankanda claimed by the Crown, the land depicted in title plan 320,112, Ratambalaelagankanda claimed by the Crown; on the west by Ratambalaelawaturana (deniya) claimed by the Crown, the land depicted in title plan 232,252.



Scale of 4 Chains to an Inch.

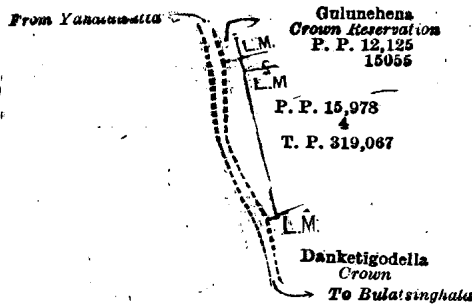
Surveyor-General's Office,
Colombo, July 13, 1918.

C. H. VINCE,
for Surveyor-General.

II.—Preliminary plan 15,978.

Lot.	Name of Land.	Extent, A. R. P.
4	Danketigodella (reservation for path)	0 0 27

and bounded as follows : on the north by Gulunehena, Crown reservation (lot 15055 in preliminary plan 12,125); on the east by the land depicted in title plan 319,067; on the south by Danketigodella claimed by the Crown; on the west by the road from Yahalawatta to Bulatsinhala.



Surveyor-General's Office,
Colombo, August 9, 1918.

Scale of 4 Chains to an Inch.

C. H. VINCE,
for Surveyor-General.

C. V. BRAYNE,
Assistant Government Agent.

April 12, 1919.

Order under Section 2 of "The Waste Lands Ordinances of 1897, 1899, 1900, and 1903,"
declaring Lands to be Crown Property.

In the matter of the lands commonly called or known as Delgahagodella (reservation for ela) and Delgahagodella (reservation for path), situate in the village of Henegama, in Iddagoda pattuwa of Pasdun korale west of the Kalutara District, in the Western Province, and of "The Waste Lands Ordinances of 1897, 1899, 1900, and 1903."

THE notice required by section 1 of "The Waste Lands Ordinances of 1897, 1899, 1900, and 1903," having duly published in manner prescribed by that section in respect of the above-named lands (*vide* Notice No. 7,057); and no claim having been made to the said lands or to any interest therein within the period of three months from the date specified in the said notice, I, Charles Valentine Brayne, Assistant Government Agent, Kalutara, under and by virtue of the powers vested in me in that behalf by section 2 of the said Ordinances, do hereby on this 12th day of April, 1919, order and declare that the said lands, as more fully described herein below, situate in the village of Henegama, in Iddagoda pattuwa of Pasdun korale west of the Kalutara District, in the Western Province, and shown as lots 3 and 4 in preliminary plan 15,990, and in the annexed diagrams, and containing in extent 2 acres 2 roods and 19 perches, are the property of the Crown.

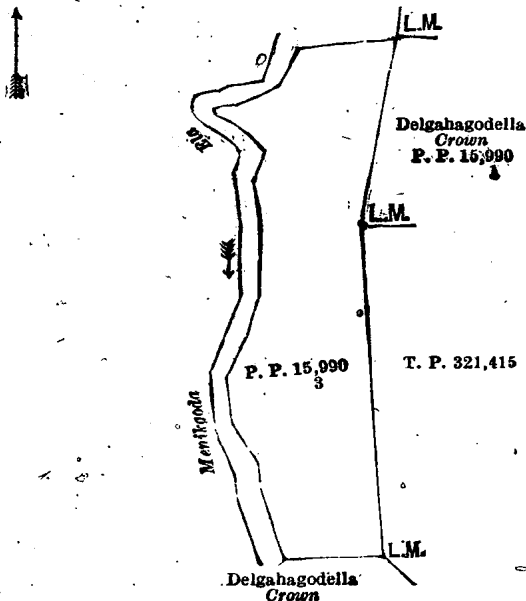
Description of the Lands referred to.

The following lots situated in the village of Henegama, in Iddagoda pattuwa of Pasdun korale west of the Kalutara District, in the Western Province, as described in the annexed diagrams :—

I.—Preliminary plan 15,990.

Lot.	Name of Land.	Extent, A. R. P.
3	Delgahagodella (reservation for ela)	2 2 5

and bounded as follows : on the north by Delgahagodella claimed by the Crown; on the east by Delgahagodella claimed by the Crown (lot 1 in preliminary plan 15,990), the land depicted in title plan No. 321,415; on the south by Delgahagodella claimed by the Crown; on the west by the Menikoda-ela.



Surveyor-General's Office,
Colombo, July 19, 1918.

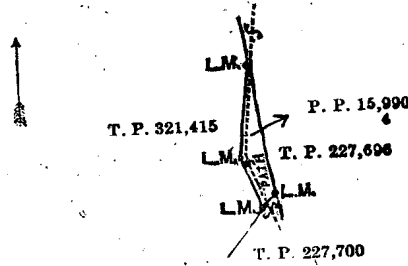
Scale of 4 Chains to an Inch.

C. H. VINCE,
for Surveyor-General.

II.—Preliminary plan 15,990.

Lot.	Name of Land.	Extent, A. R. P.
4	Delgahagodella (reservation for path)	0 0 14

and bounded as follows : on the north and east by the land depicted in title plan No. 227,696 ; on the south by the land depicted in title plan No. 227,700 ; on the west by the land depicted in title plan No. 321,415.



Surveyor-General's Office,
Colombo, July 19, 1918.

Scale of 4 Chains to an Inch.

C. H. VINCE,
for Surveyor-General.

April 12, 1919. C. V. BRAYNE,
Assistant Government Agent.

**Order under Section 4, Sub-section (1), of "The Waste Lands Ordinances of 1897, 1899, 1900, and 1903,"
declaring Lands to be Crown Property.**

In the matter of the lands commonly called or known as Wewahena, situate in the village of Kennantudawa, in Munwattabage pattuwa of the Rayigam korale of the Kalutara District, in the Western Province, and of "The Waste Lands Ordinances of 1897, 1899, 1900, and 1903."

WHEREAS in pursuance of section 1 of the said Ordinances it was duly notified on the 4th day of May, 1917, that if no claim to the lands commonly called or known as Wewahena, situate in the village of Kennantudawa, in Munwattabage pattuwa of the Rayigam korale of the Kalutara District, in the Western Province, containing in extent 3 acres and 22 perches, and shown as lots z 26 $\frac{1}{2}$, z 26 $\frac{1}{2}$, and z 26 $\frac{1}{2}$ in preliminary plan 14,828 as described in the annexed diagram, was made to the Assistant Government Agent of the Kalutara District, within the period of three months from the date specified in such notice, such lands would be declared the property of the Crown, and dealt with on account of the Crown (*vide* Notice No. 6,326) :

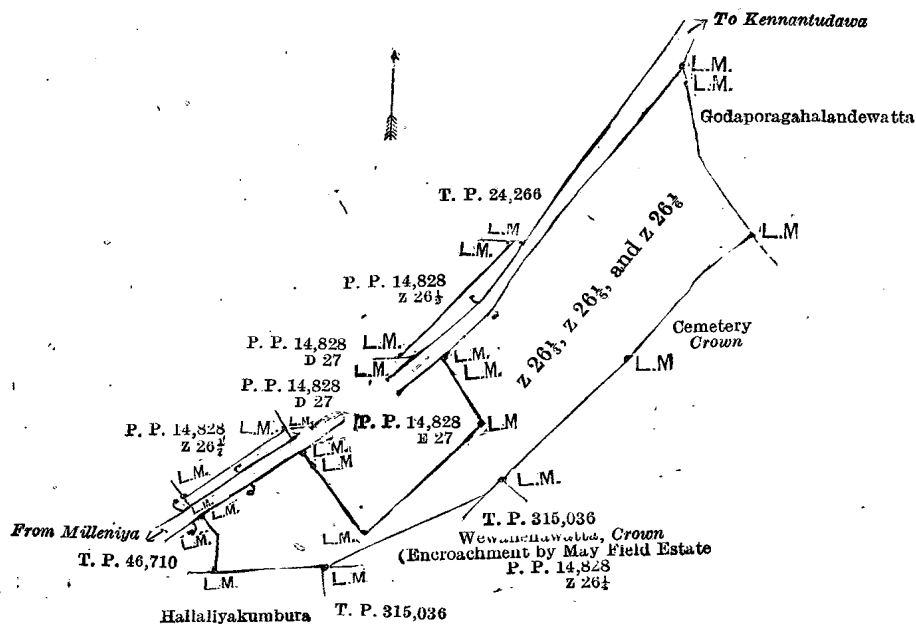
And whereas (1) Tibbotuge James of Ramminika, (2) Patirage Neris Perera of Ramminika, (3) Patirage Guneris Appu of Mawatgama, (4) Tibbotuge Don Koranis Sinno of Ramminika, (5) Wijelambige Subaneri Appu of Kennantudawa, (6) Mr. Simon Richard Wijemanne of Panadure, and (7) Gonaduwege Punchi Sinno Perera of Molligoda made claim thereto, and I, Charles Valentine Brayne, Assistant Government Agent of the Kalutara District, made due inquiry into such claim, and whereas the said 5th claimant has withdrawn his claim to the said lots z 26 $\frac{1}{2}$, z 26 $\frac{1}{2}$, and z 26 $\frac{1}{2}$; and whereas the said 1st, 2nd, 3rd, 4th, and 7th claimants by an agreement in writing dated the 21st day of September, 1917, whereby in consideration of the Assistant Government Agent (1) admitting as private property outside the Waste Lands Ordinances lots A 27, B 27, C 27, X 26, and Y 26; (2) declaring the said claimants along with the said 6th claimant, according to their respective shares, the owners of that portion of lot z 26 in preliminary plan 14,828, now shown as re-surveyed lot z 26, in extent 10 acres 1 rood and 33 $\frac{1}{4}$ perches on the same preliminary plan, withdrew their claim to the said lots z 26 $\frac{1}{2}$, z 26 $\frac{1}{2}$, and z 26 $\frac{1}{2}$; and whereas the said 6th claimant by an agreement in writing dated the 21st day of September, 1917, whereby in consideration of the Assistant Government Agent (1) admitting as private property outside the Waste Lands Ordinances lots A 27, B 27, C 27, X 26, and Y 26; (2) declaring him along with the said 1st, 2nd, 3rd, 4th, and 7th claimants, according to their respective shares, the owners of that portion of lot z 26 in preliminary plan 14,828, now shown as re-surveyed lot z 26, in extent 10 acres 1 rood and 33 $\frac{1}{4}$ perches on the same preliminary plan; (3) being declared under the Waste Lands Ordinances the purchaser of lot z 26 $\frac{1}{2}$ in preliminary plan 14,828, together with a portion of lot z 26 on the same preliminary plan, now shown as re-surveyed lot z 26 $\frac{1}{2}$, for a sum of Rupees Three hundred and Thirty-five and Cents Fifty (Rs. 335 \cdot 50); (4) of a free Crown grant being issued for lot D 27 in preliminary plan 14,828, the said 6th claimant withdrew his claim to the said lots z 26 $\frac{1}{2}$, z 26 $\frac{1}{2}$, and z 26 $\frac{1}{2}$ appearing in the said notice, I, Charles Valentine Brayne, Assistant Government Agent, Kalutara District, under and by virtue of the powers vested in me in that behalf by section 4 of the said Ordinances, do hereby on this 29th day of January, 1919, order and declare, under section 4, sub-section (1) of the said Ordinances, that the said lands, as more fully described herein below, are the property of the Crown.

Description of the Lands referred to.

The following lots situated in the village of Kennantudawa, in Munwattabage pattuwa of the Rayigam korale of the Kalutara District, in the Western Province, as described in the annexed diagram :—

Lot.	Name of Land.	Extent, A. R. P.
z 26 $\frac{1}{2}$	Wewahena (reservation for Gansabhawa road)	0 0 17
z 26 $\frac{1}{2}$	Do.	2 3 4
z 26 $\frac{1}{2}$	Do. (reservation for Gansabhawa road)	0 1 1
		3 0 22

and bounded as follows : on the north by Wewahena (lot z 26 $\frac{1}{2}$ in preliminary plan 14,828) sold to Mr. S. R. Wijemanne, Puswelahena (lot D 27 in preliminary plan 14,828) sold to ditto, Puswelahena (lot E 27 in preliminary plan 14,828) claimed by U. James Perera, Puswelahena (lot D 27 in preliminary plan 14,828) sold to Mr. S. R. Wijemanne, Wewahena (lot z 26 $\frac{1}{2}$ in preliminary plan 14,828) sold to ditto, the land depicted in title plan 24,266, the road from Milleniya to Kennantudawa ; on the east by Godaragahalandewatta claimed by W. James ; on the south by the cemetery belonging to the Crown, the land depicted in title plan 315,036. Wewahenawatta belonging to the Crown (encroachment by Mayfield estate), the land depicted in title plan 315,036, Halweliyekumbura claimed by T. Don Peiris and others ; on the west by the land depicted in title plan 46,710.



Surveyor-General's Office,
Colombo, February 14, 1918.

Scale of 4 Chains to an Inch.

G. K. THORNHILL,
for Surveyor-General.

The Kachcheri,
Kalutara, January 29, 1919.

C. V. BRAYNE,
Assistant Government Agent.

Order under Section 4, Sub-section (1), of "The Waste Lands Ordinances of 1897, 1899, 1900, and 1903," admitting Land to be Private Property.

In the matter of the land commonly called or known as Wewahena, situate in the village of Kennantudawa, in Munwattebage pattuwa of Rayigam korale of the Kalutara District, in the Western Province, and of "The Waste Lands Ordinances of 1897, 1899, 1900, and 1903."

WHEREAS in pursuance of section 1 of the said Ordinances it was duly notified on the 4th day of May, 1917, that if no claim to the land commonly called or known as Wewahena, situate in the village of Kennantudawa, in Munwattebage pattuwa of the Rayigam korale of the Kalutara District, in the Western Province, containing in extent 10 acres 1 rood and 33.64 perches, and shown as lot z 26 in preliminary plan 14,828 as described in annexed diagram, was made to Charles Valentine Brayne, Assistant Government Agent of the Kalutara District, within the period of three months from the date specified in such notice, such land would be declared the property of the Crown, and dealt with on account of the Crown (*vide* Notice No. 6,326):

And whereas (1) Tibbotuge James of Ramminika, (2) Patirage Neris Perera of Ramminika, (3) Patirage Guneris Appu of Mawatgama, (4) Tibbotuge Don Koranis Sinno of Ramminika, (5) Mr. Simon Richard Wijemanna of Panadure, and (6) Gonaduwege Punchi Sinno Perera of Molligoda made claim thereto, and whereas, I, Charles Valentine Brayne, Assistant Government Agent of the Kalutara District, made due inquiry into such claim, I, with the consent of His Excellency the Governor, do hereby admit the claim of the said claimants Nos. 1, 2, 3, 4, 5, and 6 according to their respective shares, to the said land, as more fully described herein below, under section 4, sub-section (1), of the said Ordinances.

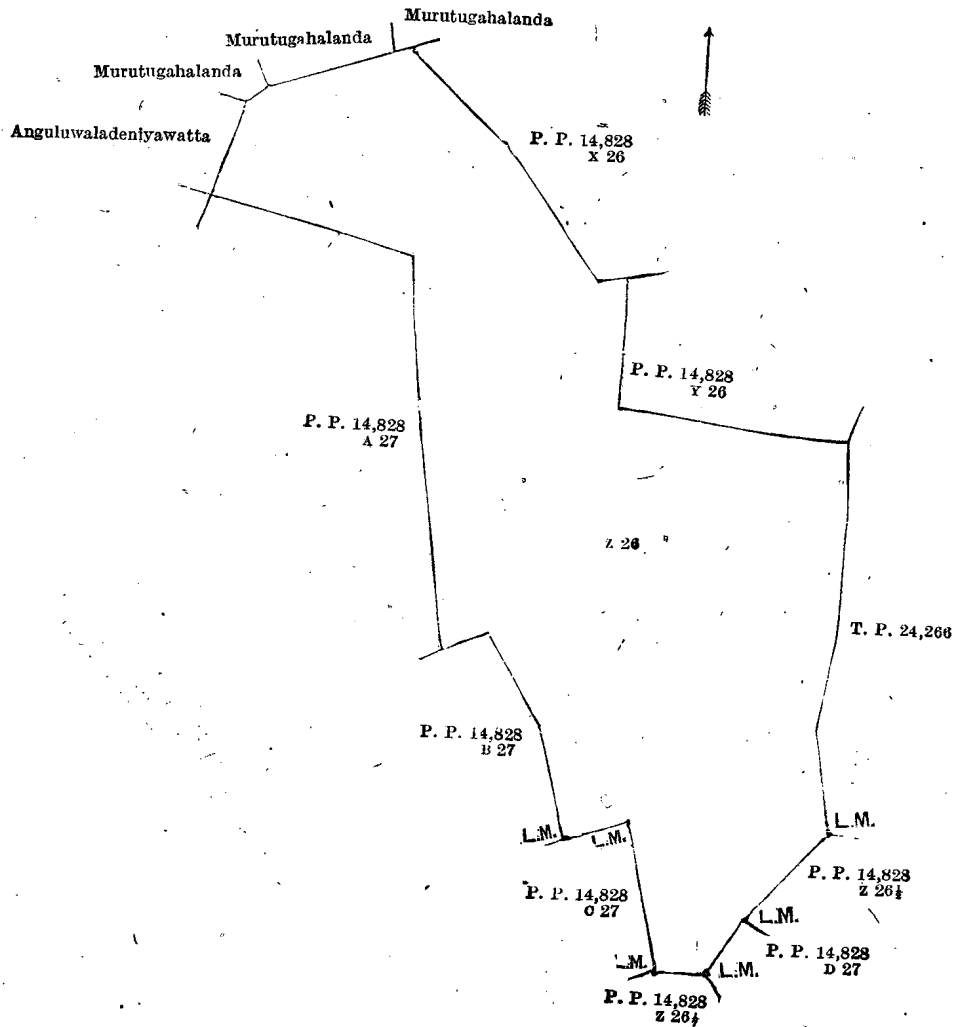
Description of the Land referred to.

The following lot situated in the village of Kennantudawa, in Munwattebage pattuwa of the Rayigam korale of the Kalutara District, in the Western Province, as described in the annexed diagram:—

Preliminary plan 14,828.

Lot.	Name of Land.	Extent, A. R. P.
z 26	Wewahena	10 1 33.64

and bounded as follows: on the north by Anguluwaladeniyawatta claimed by T. Caro Appu and others, Murutugahalanda claimed by Y. David and others, Murutugahalanda claimed by Y. Mellis Appu and others, Puswelahena (lot x 26 in preliminary plan 14,828) belonging to Tibbotuge James and others, Puswelahena (lot y 26 in preliminary plan 14,828) belonging to ditto; on the east by the land depicted in title plan 24,266; on the south by Wewahena (lot z 26½ in preliminary plan 14,828) sold to Mr. S. R. Wijemanna, Puswelahena (lot d 27 in preliminary plan 14,828) sold to ditto, Wewahena (lot z 26½ in preliminary plan 14,828) sold to ditto, Tuswelahena (lot c 27 in preliminary plan 14,828) belonging to Tibbotuge James and others; on the west by Puswelahena (lot b 27 in preliminary plan 14,828) belonging to ditto, Puswelahena (lot a 27 in preliminary plan 14,828) belonging to ditto.



Surveyor-General's Office,
Colombo, February 14, 1918.

Scale of 4 Chains to an Inch.
The Kachcheri,
Kalutara, January 29, 1919.

C. V. BRAYNE,
Assistant Government Agent.
G. K. THORNHILL,
for Surveyor-General.

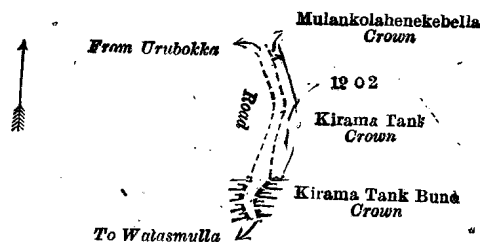
**Order under Section 2 of "The Waste Lands Ordinances of 1897, 1899, 1900, and 1903,"
declaring Land to be Crown Property.**

In the matter of the land commonly called or known as Bemmagawakoratuwa (reservation for road), situate in the village of Warapitiya, in West Giruwa pattu of the Hambantota District, in the Southern Province, and of "The Waste Lands Ordinances of 1897, 1899, 1900, and 1903."

THE notice required by section 1 of "The Waste Lands Ordinances of 1897, 1899, 1900, and 1903," having been duly published in manner prescribed by that section in respect of the above-named land (*vide* Notice No. 6,990), and no claim having been made to the said land or to any interest therein within the period of three months from the date specified in the said notice, I, William Lindsay Murphy, Assistant Government Agent of the Hambantota District, Southern Province, under and by virtue of the powers vested in me in that behalf by section 2 of the said Ordinances, do hereby on this 24th day of March, 1919, order and declare, that the said land, as more fully described herein below, situate in the village of Warapitiya, in the West Giruwa pattu of the Hambantota District, in the Southern Province, and shown as lot 19 02 in block survey preliminary plan 52 and in the annexed diagram, and containing in extent 13 perches, is the property of the Crown.

Description of the Land referred to.

The land commonly called or known as Bemmagawakoratuwa (reservation for road), situated in the village of Warapitiya, in West Giruwa pattu of the Hambantota District, Southern Province, containing in extent 13 perches, and shown as lot 19 02 in block survey preliminary plan 52 and in the annexed diagram, and bounded as follows: on the north by Mulankolahenekebella belonging to Crown; east by Kirame tank belonging to Crown; south by Kirame tank bund belonging to Crown; west by Gansabhawa road leading from Walasmulla to Urubokka.



Surveyor-General's Office,
Colombo, February 6, 1919.

Scale of 4 Chains to an Inch.
March 24, 1919.
W. L. MURPHY,
Assistant Government Agent.

A. H. G. DAWSON,
for Surveyor-General.

**Order under Section 2 of "The Waste Lands Ordinances of 1897, 1899, 1900, and 1903,"
declaring Lands to be Crown Property.**

In the matter of the lands commonly called or known as Tennankuriyawakele and Tennankuriyawakele (reservation for road), situate in the village of Tennankuriyawa, in Pandita pattu, in the Demala hatpattu of the Puttalam District, in the North-Western Province, and of "The Waste Lands Ordinances of 1897, 1899, 1900, and 1903."

THE notice required by section 1 of "The Waste Lands Ordinances of 1897, 1899, 1900, and 1903," having been duly published in manner prescribed by that section in respect of the above-named lands (*vide* Notice No. 7,088), and no claim having been made to the said lands or to any interest therein within the period of three months from the date specified in the said notice, I, George FitzGeorge Forrest, Assistant Government Agent of the Puttalam and Chilaw Districts of the North-Western Province, under and by virtue of the powers vested in me in that behalf by section 2 of the said Ordinances, do hereby on this 29th day of April, 1919, order and declare that the said lands, as more fully described herein below, situate in the village of Tennankuriyawa, in Pandita pattu of Demala hatpattu of the Puttalam District, in the North-Western Province, and shown as lots 1 and 2 in preliminary plan No. 4,798 and in the annexed diagram, and containing in extent 14 acres 2 roods and 31 perches, are the property of the Crown.

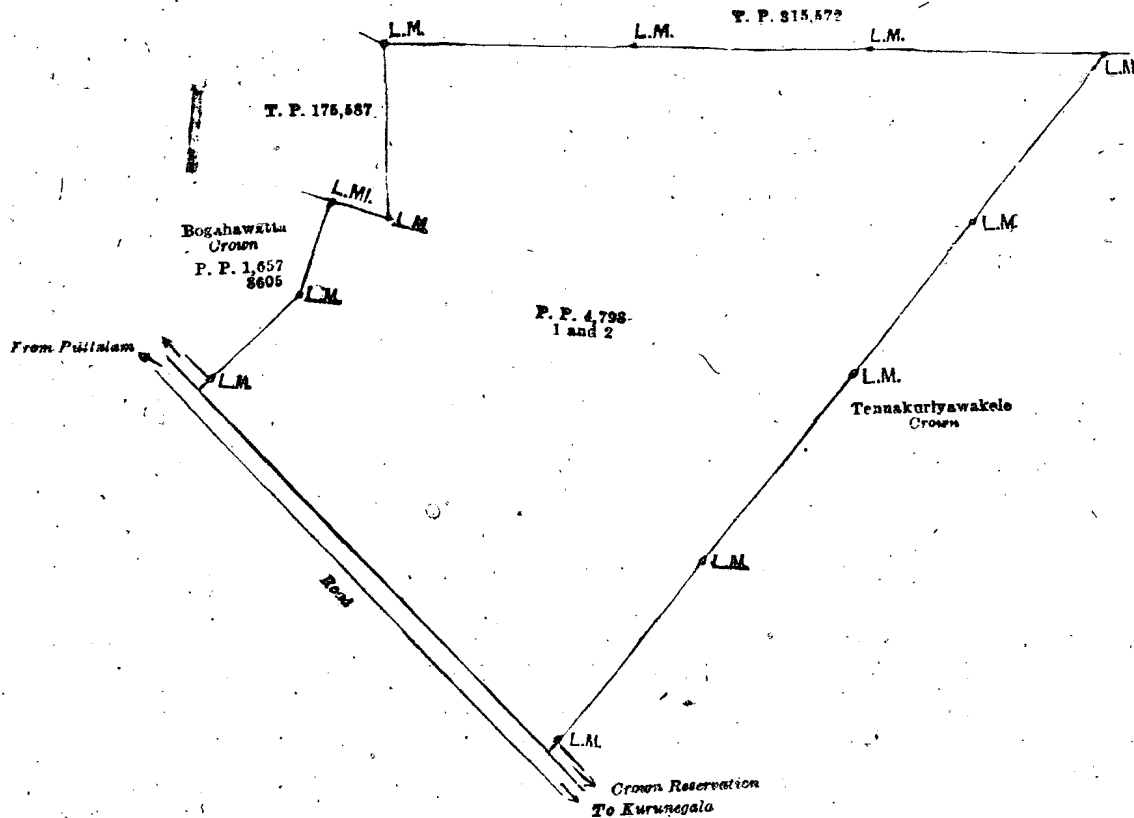
Description of the Lands referred to.

The following lots situated in the village of Tennankuriyawa, in Pandita pattu of Demala hatpattu, in the Puttalam District of the North-Western Province, as described in the annexed diagram:—

Preliminary plan 4,798.

Lot.	Name of Land.	Extent, A. R. P.
1	Tennankuriyawakele	14 1 19
2	Tennankuriyawakele (reservation for road)	0 1 12
		14 2 31

and bounded as follows: on the north by T. P. 315,572; on the east by Tennankuriyawakele claimed by the Crown; on the south by Crown reservation; and on the west by road from Puttalam to Kurunegala, Crown reservation, Bogahawatta claimed by the Crown and T. P. 175,587.



Surveyor-General's Office,
Colombo, October 22, 1918.

Scale of 4 Chains to an Inch.

C. H. VINCE,
for Surveyor-General.

April 29, 1919.

G. F. FORREST,
Assistant Government Agent.

**Order under Section 2 of "The Waste Lands Ordinances of 1897, 1899, 1900, and 1903,"
declaring Lands to be Crown Property.**

In the matter of the lands commonly called or known as Erunwalakele (reservation for Gansabhawa road), and Erunwalakele (reservation for means of access), situate in the village of Erunwala, in Munnessaram pattu of the Pitigal korale north of the Chilaw District, in the North-Western Province, and of "The Waste Lands Ordinances of 1897, 1899, 1900, and 1903."

THE notice required by section 1 of "The Waste Lands Ordinances of 1897, 1899, 1900, and 1903," having been duly published in manner prescribed by that section in respect of the above-named land (*vide* Notice No. 7,086), and no claim having been made to the said land or to any interest therein within the period of three months from the date specified in the said notice, I, George Fitz George Forrest, Assistant Government Agent of the Puttalam and Chilaw Districts of the North-Western Province, under and by virtue of the powers vested in me in that behalf by section 2 of the said Ordinances, do hereby on this 29th day of April, 1919, order and declare, that the said lands, as more fully described herein below,

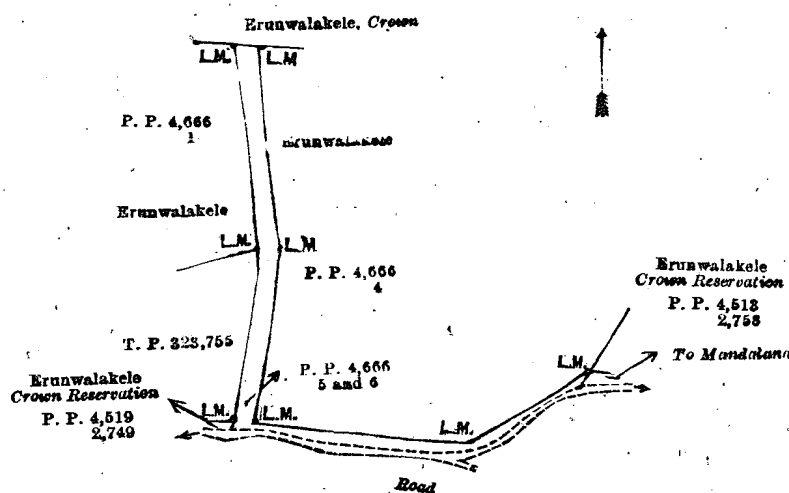
situate in the village of Erunwala, in Munnessaram pattu, in the Pitigal korale north of the Chilaw District, in the North-Western Province, and shown as lots 5 and 6 in preliminary plan 4,666 and in the annexed diagram, and containing in extent 1 rood and 29 perches, are the property of the Crown.

Description of the Lands referred to.

The following lots situated in the village of Erunwala, in Munnessaram pattu of Pitigal korale north, in the Chilaw District of the North-Western Province, as described in the annexed diagram :—

		Preliminary plan 4,666.		Extent, A. R. P.	
Lot.	Name of Land.				
5	Erunwalakele (reservation for Gansabhawa road)	0	0 16
6	Do. (reservation for means of access)	0	1 13
					0 1 29

and bounded as follows : on the north by Erunwalakele claimed by the Crown ; on the east by Erunwalakele sold by the Crown to Jacob de Mel, and Erunwalakele Crown reservation ; on the south by the road to Mandalana ; on the west by Erunwalakele Crown reservation, T. P. 323,755, and Erunwalakele sold by the Crown to Jacob de Mel.



Surveyor-General's Office,
Colombo, September 30, 1918.

Scale of 4 Chains to an Inch.

C. H. VINCE,
for Surveyor-General.

April 29, 1919.

G. F. FORREST,
Assistant Government Agent.

**Order under Section 2 of "The Waste Lands Ordinances of 1897, 1899, 1900, and 1903,"
declaring Lands to be Crown Property.**

In the matter of the lands commonly called or known as Karadippuwelkadu (reservation for main road) and Karadippuwalkadu (reservation for Gansabhawa road), situate in the village of Karadippuwal, in Pomparippu pattu of the Kalpitiya division of the Puttalam District, in the North-Western Province, and of "The Waste Lands Ordinances of 1897, 1899, 1900, and 1903."

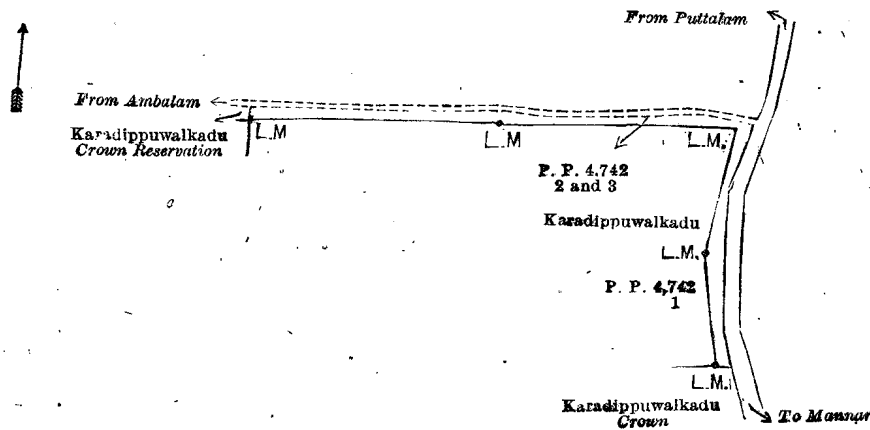
THE notice required by section 1 of "The Waste Lands Ordinances of 1897, 1899, 1900, and 1903," having been duly published in manner prescribed by that section in respect of the above-named lands (*vide* Notice No. 7,084), and no claim having been made to the said lands or to any interest therein within the period of three months from the date specified in the said notice, I, George FitzGeorge Forrest, Assistant Government Agent of the Puttalam and Chilaw Districts, of the North-Western Province, under and by virtue of the powers vested in me in that behalf by section 2 of the said Ordinances, do hereby on this 29th day of April, 1919, order and declare, that the said lands, as more fully described herein below, situate in the village of Karadippuwal, in Pomparippu pattu of Kalpitiya division of the Puttalam District, in the North-Western Province, and shown as lots 2 and 3 in preliminary plan 4,742 and in the annexed diagram, and containing in extent 1 rood and 18 perches, are the property of the Crown.

Description of the Lands referred to.

The following lots situated in the village of Karadippuwal, in Pomparippu pattu of Kalpitiya division, in the Puttalam District of the North-Western Province, as described in the annexed diagram :—

		Preliminary plan 4,742.		Extent, A. R. P.	
Lot.	Name of Land.				
2	Karadippuwalkadu (reservation for main road)	0	0 22
3	Do. (reservation for Gansabhawa road)	0	0 36
					0 1 18

and bounded as follows : on the north by road from ambalam to Puttalam-Mannar road ; on the east by road from Puttalam to Mannar ; on the south by the Karadippuwalkadu claimed by the Crown ; on the west by Karadippuwalkadu sold by the Crown to His Grace the Archbishop of Colombo, and Karadippuwalkadu, Crown reservation.



Surveyor-General's Office,
Colombo, August 30, 1918.

Scale of 4 Chains to an Inch.

C. H. VINCE,
for Surveyor-General.

April 29, 1919.

G. F. FORREST,
Assistant Government Agent.

PRELIMINARY NOTICES.

Mullaitivu Notice No. 7,260.

Notice under "The Waste Lands Ordinances of 1897, 1899, 1900, and 1903."

TAKE notice that unless within three months from June 20, 1919, the persons, if any, who claim any interest in the land hereinafter mentioned make claim in person or in writing to the said land or to some interest therein to J. M. Davies, Esq., Special Officer appointed under section 28 of "The Waste Lands Ordinances of 1897, 1899, 1900, and 1903," at his office at Colombo :

Such Special Officer, in pursuance of the powers vested in him by the said Ordinances, will declare by writing under his hand that the land, to which no claim has been made, is the property of the Crown.

J. M. DAVIES,
Special Officer.

NOTE.—A claim to a right of way over the said lands or any of them is a claim to an interest in the land or lands.

Description of the Land referred to.

The land commonly called or known as Vannivilankulam forest reserve (inclusive of paths and the whole of Pali-aru), situated in the villages of Putukkulam, Mankulam, Mannakulam, Kanakarayanakulam, Putuvilankulam, Kurukkalkulam, Putur, Kallolunkanpuliyankulam, Panikkankulam, and Vannivilankulam, in Udaiyaur and Karunaval pattu south divisions of Vavuniya North and Panankamam division of Mantai of the Mullaitivu and Mannar Districts, in the Northern Province, containing in extent 27,109 acres 2 roods and 34 perches, shown as lot 1 in preliminary plan 5,071 and in the annexed diagram ; and bounded as follows : on the north by the Crown forest ; on the east by the railway line from Jaffna to Colombo ; on the south by the Crown forest ; on the west by Crown forest.

NOTE.—The following lots lying within the above-mentioned boundaries are excluded from this notice, and their aragate acreage of 2,402 acres 2 roods and 26 perches is not included in the acreage of 27,109 acres 2 roods and 34 perches given above :—

Preliminary plan 5,071.

Lot.	Name of Land.	Extent, A.	R.	P.
A	Excision for Matavuvaittakulam and Mankulam villages	545	0	37
B	Do. Mannakulam village	394	0	17
C	Do. Putuvilankulam village	698	0	32
D	Do. Putur village	538	3	32
E	Do. Kurukkalkulam village	226	0	26
		2,402	2	26

[For Diagram see page 849.]

Kurunegala Notice No. 7,261.

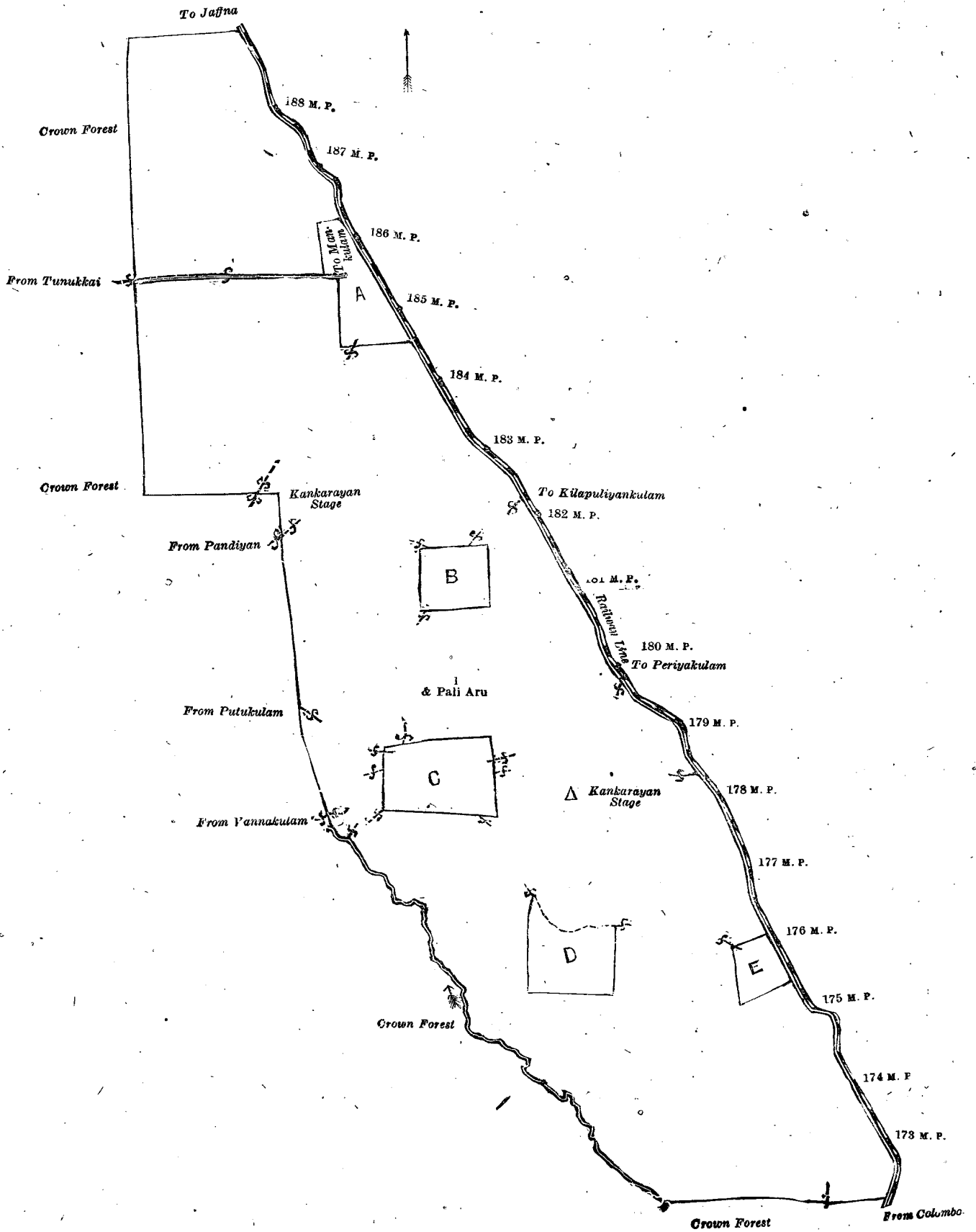
Notice under "The Waste Lands Ordinances of 1897, 1899, 1900, and 1903."

TAKE notice that unless within three months from June 20, 1919, the persons, if any, who claim any interest in the land hereinafter mentioned make claim in person or in writing to the said land or to some interest therein to J. M. Davies, Esq., Special Officer appointed under section 28 of "The Waste Lands Ordinances of 1897, 1899, 1900, and 1903," at his office at Colombo :

Such Special Officer, in pursuance of the powers vested in him by the said Ordinances, will declare by writing under his hand that the land, to which no claim has been made, is the property of the Crown.

J. M. DAVIES,
Special Officer.

NOTE.—A claim to a right of way over the said lands or any of them is a claim to an interest in the land or lands.



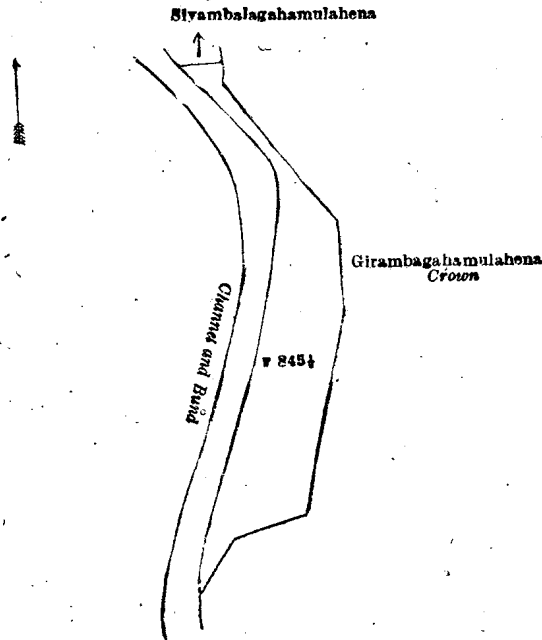
Surveyor-General's Office,
Colombo, April 23, 1919.

Scale of 128 Chains to an Inch.
Mullattivu S. O. 1—1919.

C. R. LUNDIE,
for Surveyor-General.

Description of the Land referred to.

The land commonly called or known as Girambegahahena, situated in the village of Wedeniya, in the Mahagalboda Egoda korale of the Hiriyala hatpattu of the Kurunegala District, in the North-Western Province, containing in extent 1 acre and 16 perches, and shown as lot F 845½ in preliminary plan 1.919 and in the annexed diagram; and bounded as follows: on the north by Siyambalagahamulahena sold by the Crown under the Waste Lands Ordinances, Girambegahamulahena declared to be the property of the Crown under the Waste Lands Ordinances; on the east and south by Girambegahamulahena declared to be the property of the Crown under the Waste Lands Ordinances; on the west by a channel and bund.



Surveyor-General's Office,
Colombo, April 30, 1919.

Scale of 4 Chains to an Inch.

C. R. LUNDIE,
for Surveyor-General.

Kurunegala S. O. 38—1919.

Kurunegala Notice No. 7,262.

Notice under "The Waste Lands Ordinances of 1897, 1899, 1900, and 1903."

TAKE notice that unless within three months from June 20, 1919, the persons, if any, who claim any interest in the lands hereinafter mentioned or in any one or more of such lands or to some interest therein make claim in person or in writing to the said lands or any of them or to some interest therein to J. M. Davies, Esq., Special Officer appointed under section 28 of "The Waste Lands Ordinances of 1897, 1899, 1900, and 1903," at his office at Colombo:

Such Special Officer, in pursuance of the powers vested in him by the said Ordinances, will declare by writing under his hand that the said lands, or such of them as to which no claim has been made, are the property of the Crown.

J. M. DAVIES,
Special Officer.

NOTE.—A claim to a right of way over the said lands or any of them is a claim to an interest in the land or lands.

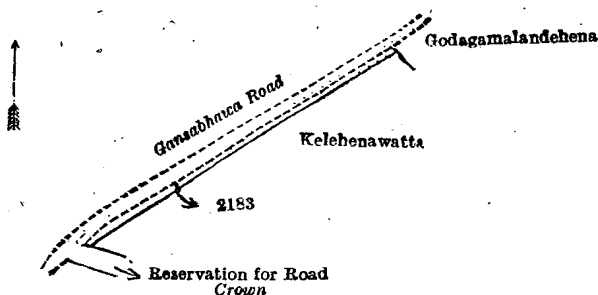
Description of the Lands referred to.

The following lots situated in the village of Kandulowa, in the Hetahaye korale of the Hiriyala hatpattu of the Kurunegala District, in the North-Western Province, as described in the annexed diagrams:—

I.—Preliminary plan 4,386.

Lot.	Name of Land.	Extent, A. R. P.
2183	Reservation for road	0 0 11

and bounded as follows: on the north by a Gansabhawa road; on the east by Godagamalandehena claimed by Kiribanda Officer, and others; on the south by Kelehenawatta sold by the Crown; on the west by reservation for a road belonging to the Crown.



Surveyor-General's Office,
Colombo, April 23, 1919.

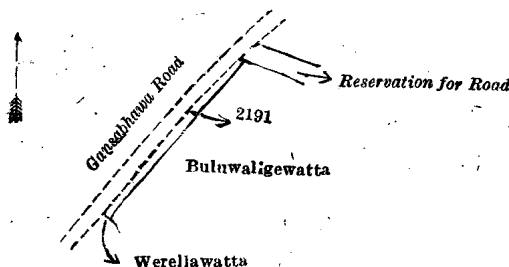
Scale of 4 Chains to an Inch.

C. R. LUNDIE,
for Surveyor-General.

II.—Preliminary plan 4,386.

Lot.	Name of Land.	Extent, A. R. P.
2191	Reservation for road	0 0 10

and bounded as follows : on the north by a Gansabhawa road, reservation for a road ; on the east by Buluwaligewatta sold by the Crown ; on the south by Buluwaligewatta sold by the Crown, Werellawatta claimed by O. H. Bakmiwewa ; on the west by a Gansabhawa road.



Surveyor-General's Office,
Colombo, April 23, 1919.

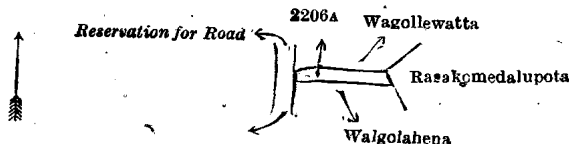
Scale of 4 Chains to an Inch.

C. R. LUNDIE,
for Surveyor-General.

III.—Preliminary plan 4,386.

Lot.	Name of Land.	Extent, A. R. P.
2206A	Reservation for road	0 0 6

and bounded as follows : on the north by Wagollewatta sold by the Crown ; on the east by Rasakome Dalupota claimed by Pinhamy, *ex-Arachchi* ; on the south by Walgolahena sold by the Crown ; on the west by the reservation for road.



Surveyor-General's Office,
Colombo, April 23, 1919.


Scale of 4 Chains to an Inch.

C. R. LUNDIE,
for Surveyor-General.

IV.—Preliminary plan 4,386.

Lot.	Name of Land.	Extent, A. R. P.
2211	Reservation for road	0 0 3

and bounded as follows : on the north by Mailagahamulahena sold by the Crown ; on the east by Amunuwewawatta claimed by Maha Dewale of Kandy ; on the south by Mailagahamulahena sold by the Crown ; on the west by reservation for road.



Surveyor-General's Office,
Colombo, April 23, 1919.

Scale of 4 Chains to an Inch.

C. R. LUNDIE,
for Surveyor-General.

V.—Preliminary plan 4,386.

Lot.	Name of Land.	Extent, A. R. P.
2213	Reservation for road	3 3 22

and bounded as follows : on the north by the reservation for road belonging to the Crown, Kelehenawatta sold by the Crown, Wewagawahena sold by the Crown, Wewapillewa sold by the Crown, Wewakumbura claimed by E. M. Pinhamy, *ex-Arachchi*, and another, Wewakumbura claimed by Herat Mudiyanse Lage Punchi Banda and another, Hindagollegala sold by the Crown, Puswelabogahamulahena sold by the Crown ; on the east by Welepillewa sold by the Crown, Wagollewatta sold by the Crown, reservation for a road belonging to the Crown, Walgolahena sold by the Crown, Wagollewatta sold by the Crown, Mailagahamulahena sold by the Crown, reservation for a road claimed by the Crown, Mailagahamulahena sold by the Crown, Kongahamulagala sold by the Crown, Bogahamulahena sold by the Crown, Bilinchigahamulawatta sold by the Crown, Bulugahamulagala sold by the Crown, Tanvelawatta sold by the Crown, Karambayayewatta (reservation for road) claimed by R. M. Dingiri Amma and another, Karambayayewatta claimed by Rajapakse Mudiyanse Lage Kiri Banda and others, Mahageralagewatta sold by the Crown, Karambayayewatta claimed by Hitihamillage Mudiyanse, Karambayayewatta claimed by Rajapakse Mudiyanse Lage Tikiri Banda, an *ela* ; on the south by Karambayayakumbura claimed by R. M. Mudiyanse and others, Helambagahakumburewatta claimed by Herat Mudiyanse Lage Heen Banda and others ; on the west by Helambagahakumburewatta claimed by Herat Mudiyanse Lage Heen Banda and others, Helambagahapillewa sold by the Crown, Tanwalewatta sold by the Crown, Tanwalewatta sold by the Crown, Nugagahamulawatta sold by the Crown, Bulugahamulagala sold by the Crown, Lindakumburegala sold by the Crown, Ambagahagala sold by the Crown, Wegamuwewewa sold by the Crown, Bogahamulahena sold by the Crown, Bogahamulagala sold by the Crown, Mailagahamulagala sold by the Crown, Bebilepolwatta claimed by Ekanayaka Mudiyanse Lage Dingiri Banda and others, Palugedarawatta claimed by Wijekoon Mudiyanse Lage Appuhamy and others, Kohombagahawatta sold by the Crown, Timbirigahawatta sold by the Crown, Ihala Timbiriwela claimed by Herat Mudiyanse Lage Punchi Banda and another, Ihala Timbiriwewapillewa sold by the Crown, Kahatagahamulawatta sold by the Crown, Werallagala sold by the Crown, Bulugaligewatta sold by the Crown, road reservation belonging to the Crown, a Gansabhawa road.

Anuradhapura Notice No. 7,263.**Notice under "The Waste Lands Ordinances of 1897, 1899, 1900, and 1903."**

TAKE notice that unless within three months from June 20, 1919, the persons, if any, who claim any interest in the land hereinafter mentioned make claim in person or in writing to the said land or to some interest therein to J. M. Davies, Esq., Special Officer appointed under section 28 of "The Waste Lands Ordinances of 1897, 1899, 1900, and 1903," at his office at Colombo:

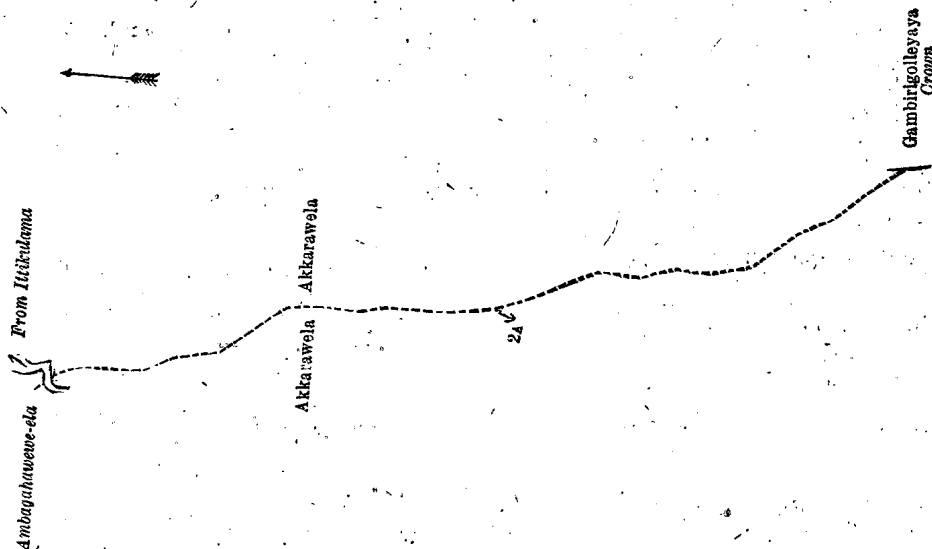
Such Special Officer, in pursuance of the powers vested in him by the said Ordinances, will declare by writing under his hand that the land, to which no claim has been made, is the property of the Crown.

J. M. DAVIES,
Special Officer.

NOTE.—A claim to a right of way over the said lands or any of them is a claim to an interest over the land or lands.

Description of the Land referred to.

The land commonly called or known as footpath, situated in the village of Ambagahawewa, in the Andarawetulana of the Wilachchiya korale of the Nuwaragam palata, in the North-Central Province, containing in extent 28 perches, shown as lot 2A in preliminary plan 727 and in the annexed diagram; and bounded as follows: on the north by the Ambagahawewe-ela; on the east by Akkarawela (private); on the south by Gambirigolleyaya declared to be the property of the Crown under the Waste Lands Ordinances; on the west by Akkarawela (private).



Surveyor-General's Office,
Colombo, May 17, 1919.

Scale of 8 Chains to an Inch.
Anuradhapura S. O. 12—1919.

C. R. LUNDIE,
for Surveyor-General.

Anuradhapura Notice No. 7,264.**Notice under "The Waste Lands Ordinances of 1897, 1899, 1900, and 1903."**

TAKE notice that unless within three months from June 20, 1919, the persons, if any, who claim any interest in the lands hereinafter mentioned or in any one or more of such lands or to some interest therein make claim in person or in writing to the said lands or any of them or to some interest therein to J. M. Davies, Esq., Special Officer appointed under section 28 of "The Waste Lands Ordinances of 1897, 1899, 1900, and 1903," at his office at Colombo:

Such Special Officer, in pursuance of the powers vested in him by the said Ordinances, will declare by writing under his hand that the said lands, or such of them as to which no claim has been made, are the property of the Crown.

J. M. DAVIES,
Special Officer.

NOTE.—A claim to a right of way over the said lands or any of them is a claim to an interest in the land or lands.

Description of the Lands referred to.

The following lots situated in the village of Rotapokuna, in the Elve tulana of the Kanadara korale of the Nuwaragam palata, in the North-Central Province, as described in the annexed diagrams:—

I.—Preliminary plan 758.

Lot.	Name of Land.	Extent, A. R. P.	Lot.	Name of Land.	Extent, A. R. P.
1	Meegahamukalana	10 1 19	16	Cart track (half the area of roads)	0 1 11
2	Moramukalana	3 0 33	17	Pahegalemukalana	109 0 17
3	Bellimerichchalanduyaya	79 0 24	18	Cart track	0 0 26
4	Mudun-ela (stream)	1 2 12	19	Rotapokunawewa (tank)	76 3 34
5	Eramuduyayalanda	17 0 3	20	Kudawewa-ela (stream)	0 0 24
6	Rotapokunemukalana	24 0 20	21	Wewaismattelanda	58 1 13
7	Bellimerichchapitiyelanduyaya	6 0 3	22	Footpath	0 0 19
8	Bethkewe-ela (stream)	0 0 24	23	Ramugodallehena	19 0 38
9	Bellimerichchapitiyelanduyaya	171 0 20	24	Footpath	0 0 15
10	Do.	6 2 38	25	Kongahahena, Wewapaulalanda (part of reservation for tank bund)	0 1 18
11	Moramukalana	4 0 10	27	Tisbamba	2 1 34
12	Moramukalane-ela (stream)	0 2 23	29	Kadurugahahena (part of reservation for tank bund)	4 0 12
13	Bellimerichchalandanda	1 2 5	30	Horrow-ela (stream)	0 0 3
14	Moramukalana	13 2 5			
15	Cart track	1 0 31			

Lot.	Name of Land.	Extent, A. R. P.	Lot.	Name of Land.	Extent, A. R. P.
35 ..	Wewaismattemukalana	.. 4 0 26	47 ..	Kongahahena	.. 46 1 19
36 ..	Minipitiya (cemetery)	.. 0 3 34	48 ..	Bulugahayayamukalana	.. 11 2 29
37 ..	Approach road (reservation for path to cemetery)	.. 0 0 5	49 ..	Footpath	.. 0 1 14
38 ..	Mailagahalanda	.. 29 0 22	50 ..	Accarawela, Bulugahamukalana	.. 9 1 9
39 ..	Kadurugahamukalana	.. 9 2 37	51 ..	Bulugahamukalana	.. 16 0 27
40 ..	Horrow-ela (stream)	.. 0 1 11	61 ..	Kamatagalehena	.. 2 2 2
42 ..	Do. (do.)	.. 0 2 13	62 ..	Kumbukwale-ela	.. 0 0 20
45 ..	Cart track	.. 0 2 7	64 ..	Bulugahamulahena	.. 4 1 4
46 ..	Kongahahena, Ramugodallehena	.. 45 0 7			793 0 20

and bounded as follows: on the north by the village limit of Hettikattiya, the village limit of Moragahawala; on the east by the village limit of Moragahawala, the village limit of Betkewa, the village limit of Rampatwila; on the south by the village limit of Rampatwila; on the west by the village limit of Kukulewa, the village limit of Punchi Hammillewa, the village limit of Punchi Hammillewa (part of cart track), the village limit of Punchi Hammillewa.

NOTE.—The following lots lying within the above-mentioned boundaries are excluded from this part of the notice, and their aggregate acreage of 115 acres 1 rood and 14 perches is not included in the acreage of 793 acres and 20 perches given above:—

Preliminary plan 758.

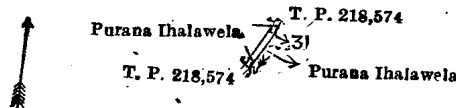
Lot.	Name of Land.	Extent, A. R. P.	Lot.	Name of Land.	Extent, A. R. P.
A 26 ..	Gangoda	.. 0 2 8	A 53½ ..	Horrow-ela (stream)	.. 0 0 24
A 28 ..	Do.	.. 5 1 30	A 54 ..	Accarawela	.. 0 0 24
A 31 ..	Horrow-ela (stream)	.. 0 0 2	A 54½ ..	Accarawelyaya	.. 0 0 6
A 32 ..	Do. (do.)	.. 0 0 3	A 55 ..	Accarawela	.. 1 2 32
A 33 ..	Kadurugahamulamukalana (T. P. (218,574))	.. 4 3 16	A 56 ..	Do.	.. 0 0 26
A 34 ..	Puranawatta	.. 3 0 35	A 57 ..	Do.	.. 0 0 36
A 41 ..	Purana Ihalawela and Pahalawela	.. 31 0 25	A 58 ..	Wella (channel)	.. 0 1 6
A 43 ..	Accaraidama	.. 0 0 9	A 59 ..	Katuaccarawela	.. 1 0 33
A 44 ..	Do. (T. Ps. 258,585, 315,636)	.. 3 2 9	A 60 ..	Do.	.. 0 1 34
A 52 ..	Dolahewela	.. 1 2 32	A 63 ..	Katuaccara, T. Ps. 246,009, 225,359, 260,997, 218,365, 236,438, 260,064, and 292,205	.. 30 0 32
A 53 ..	Accarawelyaya, T. P., 218,364, 182,572, 160,649, 270,332, 229,280, 218,366, 260,996	.. 30 0 32			115 1 14

[For Diagram see page 855.]

II.—Preliminary plan 758.

Lot.	Name of Land.	Extent, A. R. P.
31 ..	Horrow-ela (stream)	.. 0 0 2

and bounded as follows: on the north by T. P. 218,574; on the east by Purana Ihalawela claimed by Kandatage Kadirate Mohottala and others; on the south by T. P. 218,574; on the west by Purana Ihalawela claimed by Kandatage Kadirate Mohottala and others.



Surveyor-General's Office,
Colombo, April 4, 1919.


Scale of 4 Chains to an Inch.

C. R. LUNDIE,
for Surveyor-General.

III.—Preliminary plan 758.

Lot.	Name of Land.	Extent, A. R. P.
32 ..	Horrow-ela (stream)	.. 0 0 3

and bounded as follows: on the north by T. P. 218,574; on the east by Purana Ihalawela claimed by Kandatage Kadirate Mohottala and others; on the south by T. P. 218,574; on the west by Purana Ihalawela claimed by Kandatage Kadirate Mohottala and others.



Surveyor-General's Office,
Colombo, April 4, 1919.

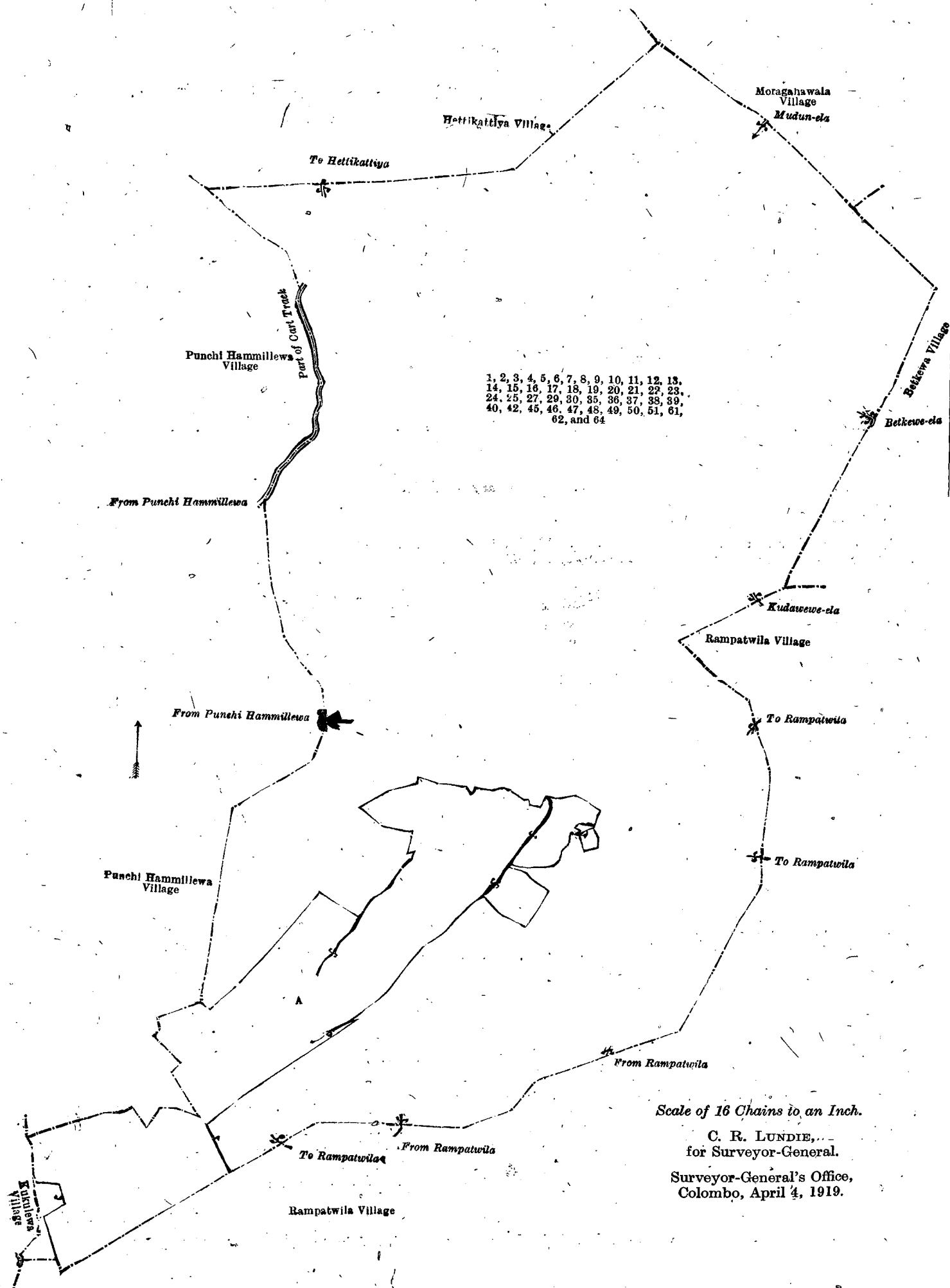
Scale of 4 Chains to an Inch.

C. R. LUNDIE,
for Surveyor-General.

IV.—Preliminary plan 758.

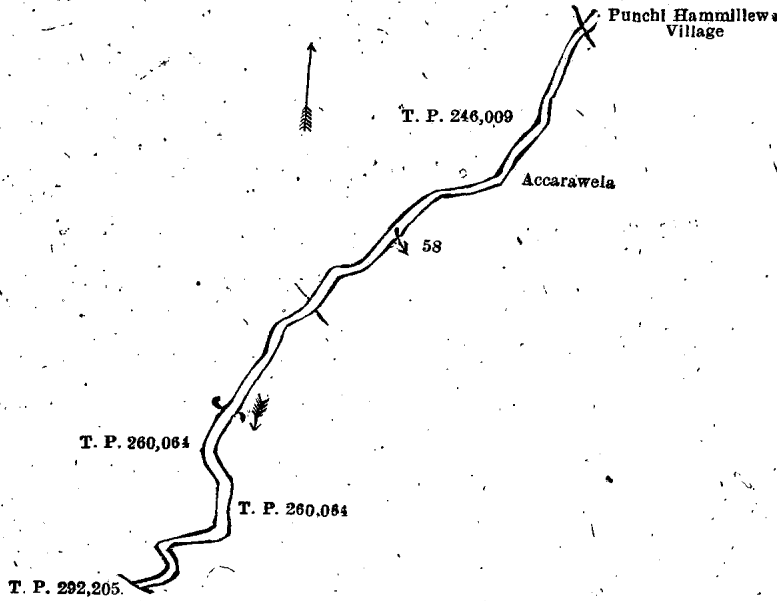
Lot.	Name of Land.	Extent, A. R. P.
58 ..	Wella (channel)	.. 0 1 6

and bounded as follows: on the north by T. P. 246,009; on the east by the village limit of Punchi Hammillewa, Accarawela (private), T. P. 260,064; on the south by T. Ps. 260,064, 292,205; on the west by T. Ps. 260,064, 246,009.



1, 2, 3, 4, 5, 6, 7, 8, 9, 10, 11, 12, 13,
 14, 15, 16, 17, 18, 19, 20, 21, 22, 23,
 24, 25, 27, 29, 30, 35, 36, 37, 38, 39,
 40, 42, 45, 46, 47, 48, 49, 50, 51, 61,
 62, and 64

Scale of 16 Chains to an Inch.
 C. R. LUNDIE,
 for Surveyor-General.
 Surveyor-General's Office,
 Colombo, April 4, 1919.



Surveyor-General's Office,
Colombo, April 4, 1919.

Scale of 4 Chains to an Inch.

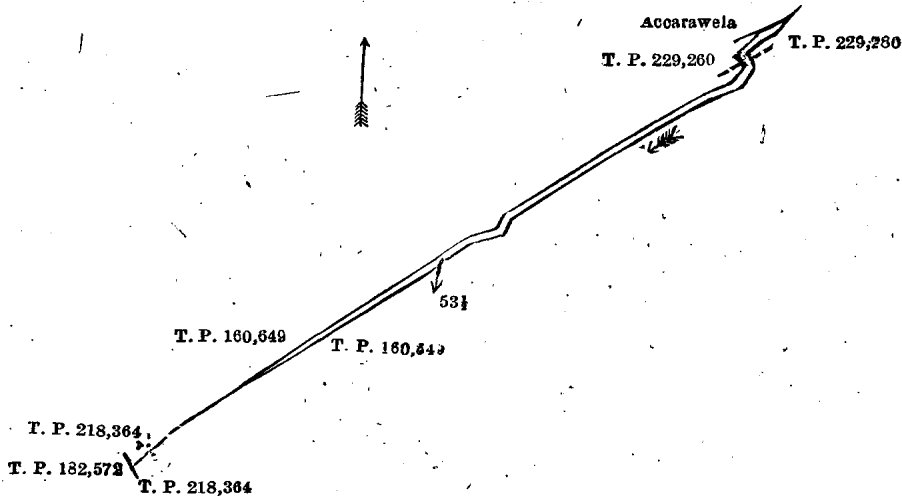
C. R. LUNDIE,
for Surveyor-General.

V.—Preliminary plan 758.

Lot.	Name of Land.
53½	Horrow-ela (stream)

Extent, A. R. P.
0 0 24

and bounded as follows: on the north by T. Ps. 218,364, 160,649, and 229,280, Accarawela (private); on the east by T. Ps. 229,280, 160,649; on the south by T. Ps. 218,364, 182,572; on the west by T. P. 218,364.



Surveyor-General's Office,
Colombo, April 30, 1919.

Scale of 4 Chains to an Inch.

C. R. LUNDIE,
for Surveyor-General.

Anuradhapura S. O. 13—1919.

Anuradhapura Notice No. 7,265.

Notice under "The Waste Lands Ordinances of 1897, 1899, 1900, and 1903."

TAKE notice that unless within three months from June 20, 1919, the persons, if any, who claim any interest in the lands hereinafter mentioned or in any one or more of such lands or to some interest therein make claim in person or in writing to the said lands or any of them or to some interest therein to J. M. Davies, Esq., Special Officer appointed under section 28 of "The Waste Lands Ordinances of 1897, 1899, 1900, and 1903," at his office at Colombo :

Such Special Officer, in pursuance of the powers vested in him by the said Ordinances, will declare by writing under his hand that the said lands, or such of them as to which no claim has been made, are the property of the Crown.

J. M. DAVIES,
Special Officer.

NOTE.—A claim to a right of way over the said lands or any of them is a claim to an interest in the land or lands.

Description of the Lands referred to.

The following lots situated in the village of Ambagahawala, in the Elimeda tulana of the Kanadara korale of the Nuwaragam palata, in the North-Central Province, as described in the annexed diagram:—

Preliminary plan 765.

Lot.	Name of Land.	Extent, A. R. P.	Lot.	Name of Land.	Extent, A. R. P.
2	Gawalamukalana and Mahamukalana	123 0 36	28	Welle-ela	0 0 37
3	Rampatwila-oya	2 3 29	30	Path (reservation)	0 1 2
4	Mekichchawe-oya (part)	0 0 4	32	Landuhena	1 1 26
5	Kumbukwala	0 2 39	34	Ambagahawalakele	5 1 18
6	Path	0 0 10	34½	Do. (reservation for stream)	0 0 20
7	Kumbukwalalandelanduhena	33 2 5	35	Welle-ela (part)	0 0 14
8	Heen-ela	0 0 11	35½	Do.	0 0 8
9	Wekandebima (reservation for tank bund)	7 0 32	36	Kongahalanda	8 0 24
10	Ambagahawalawewa (tank and bund)	92 0 0	37	Path	0 0 14
11	Landuhena	74 2 29	38	Landuhena	1 0 8
12	Cart track	0 1 38	39	Tisbamba	5 1 6
13	Landuhena	3 0 21	42	Path	0 0 5
14	Pinpara	1 1 34	43	Ela	0 0 19
15	Landuhena	32 3 30	44	Dematagahalanda	3 3 10
16	Path	0 0 8	45	Pinpara	0 2 1
19	Do.	0 0 2	46	Do. (part)	0 2 6
20	Landuhena (reservation for stream)	3 0 37	47	Path	0 0 11
21	Do.	0 3 26	48	Cemetery	0 2 1
22	Path and reservation	0 0 24	49	Landuhena and Rambawalahena	110 3 13
23	Landuhena	11 2 18			
27	Welle-ela (part)	0 0 8			527 0 4

and bounded as follows: on the north by the village limit of Kudakapirigama; on the east by the village limit of Kudakapirigama, the village limit of Kukulewa; on the south by the village limit of Sippukulama; on the west by the village limit of Sippukulama, the boundary of the Kende korale (Rampatwila-oya).

NOTE.—The following lots lying within the above-mentioned boundaries are excluded from this notice, and their aggregate acreage of 44 acres 1 rood and 17 perches is not included in the acreage of 527 acres and 4 perches given above:—

Preliminary plan 765.

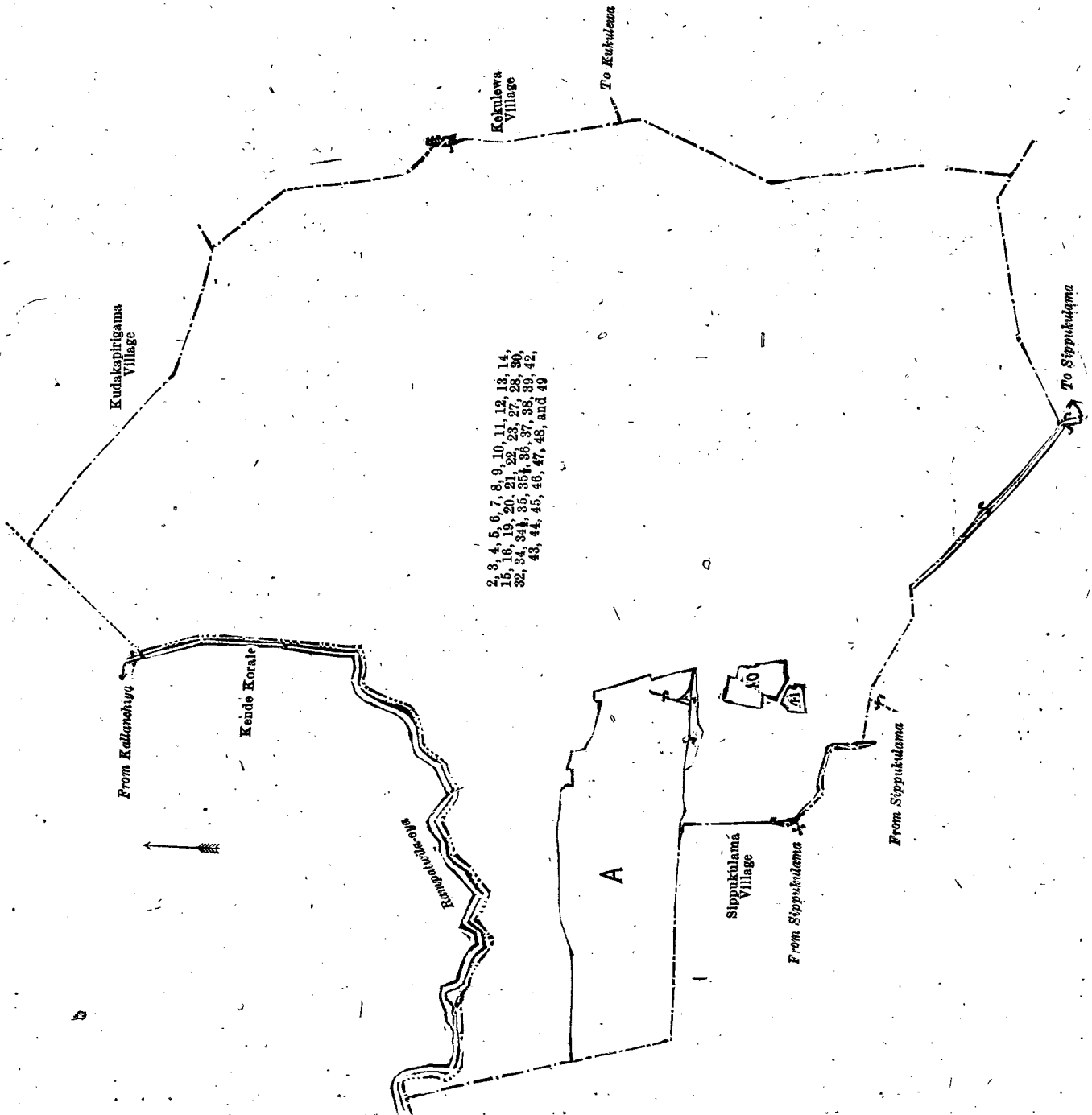
Lot	Name of Land.	Extent, A. R. P.	Lot.	Name of Land.	Extent, A. R. P.
A 24	Accarawela and Ehetugahakumbura (T. Ps. 324,599 and 238,040)	16 0 6	A 31	Wellehela	0 0 38
A 25	Ehetugahakumbura (T. Ps. 324,599 and 238,040)	0 0 23	A 33	Accarawelkella	0 1 3
A 26	Ambagahawala, Mahakumbura	23 3 16	40	Ambagahawalagangoda	2 1 10
A 29	Wella (T. P. 229,193)	0 3 38	41	Do.	0 2 3
					44 1 17

[For Diagram see page 858.]

LAND SALES IN THE CENTRAL PROVINCE.

No. 2,543, C. P.—The Assistant Government Agent, Matale District, will on Wednesday, August 6, 1919, at 1 P.M., at his office in Matale Kachcheri, put up to auction, for sale or settlement or will otherwise dispose of, the under-mentioned portions of Crown land, in accordance with the regulations of Government, regarding land sales. Twenty-one allotments of land situated in the Matale East division of the Matale District of the Central Province.

Lot.	Name of Land.	Name of Applicant.	Description.	Extent, A. R. P.	Upset price per acre, Rs
Preliminary plan 6,036. Village—Kambarawa.					
164	Beligodawela	Naida	Chena jungle	3 0 32	20
Preliminary plan 6,037. Village—Dammantenna.					
165	Andinetugalehena	Udahawalawwe Puchi Banda	Chena Jungle	0 3 31	20
Preliminary plan 6,049. Village—Radawala.					
181	Kalugangeyawatta	Appuhamy Vel-Muladaniya	Abandoned garden with 2 coconut trees	0 3 33	50
Preliminary plan 6,354. Village—Puwakpitiyadammantenna.					
1283	Gallahamadakanatu	Udagadera Ukku Banda	Chena jungle	0 0 11	20
1284	Do.	do.	Marshy land	0 0 8	20
1285	Do.	do.	Chena jungle	0 0 35	20
1289	Do.	do.	Marshy land	0 0 9	20
1290	Do.	do.	Chena jungle	0 0 28	20
Preliminary plan 6,391. Village—Patanegedera.					
1480	Pahura	Mudiyanse Vel-Muladaniya	Jungle fit for paddy	1 1 3	20
1482	Do.	do.	do.	0 1 33	20
Preliminary plan 6,682. Village—Elagamuwa.					
1	Aliyawetichchapitiya	—	Chena jungle	0 0 38	—*
2	Do.	D. Appuhamy	Jungle fit for paddy	1 1 24	20
3	Do.	do.	do.	1 1 2	20
4	Do.	—	Chena jungle	0 1 16	—*
5	Do.	D. Appuhamy	Jungle fit for paddy	0 1 1	20



Surveyor-General's Office,
Colombo, April 24, 1919.

Scale of 16 Chains to an Inch.

C. R. LUNDIE,
for Surveyor-General.

Anuradhapura S. O. 14—1919.

Lot.	Name of Land.	Preliminary plan 6,685. Village—Elahera.		Extent.	Upset price per acre, Rs.
		Name of Applicant.	Description.		
1	Serugahumulawatta	J. A. Ukku Banda, Kerala	Jungle	0 1 22	50
2	Do.	do.	Garden contains coconuts, &c.	0 1 13	50
3	Do.	do.	Garden	0 0 10	—*
Preliminary plan 6,772. Village—Helambagahawatta.					
1	Wiwapurapuhena <i>alias</i> Welagawekalupota	M. Punchirala	Paddy field	0 0 25	15
2	Do.	do.	Chena fit for paddy	0 3 3	15
3	Do.	do.	Chena	0 0 8	—*

* Not for sale.

Further information regarding these lands can be obtained from the Assistant Government Agent, Matale, and plans of them from the Surveyor-General.

Colonial Secretary's Office,
Colombo, June 18, 1919.

A. S. PAGDEN,
Acting Colonial Secretary.

LAND SALES IN THE EASTERN PROVINCE.

No. 1,496, E. P.—On Tuesday, August 5, 1919, at 1.30 P.M., the Government Agent for the Eastern Province will put up for sale or settlement or other disposal, at Batticaloa Kachcheri, the under-mentioned portions of Crown land, on the terms authorized by Government. Twenty-seven allotments of land in Manmunai pattu north of the Batticaloa District, Eastern Province.

Lot.	Name of Land.	Preliminary plan	Village	Name of Encroacher.	Claimant	Description.	Extent.
							A. R. P.
		5,314.	Kalaiyadimadu.		Crown.		
1	Veerayadipumi <i>alias</i> yadithundupumi			Veera- K. Kannappapody		Paddy field	2 1 30
		5,317.	Navatkadu.		Crown.		
1	Palayadikulatumunmarivayal or Palayadimunmarivayal			Kattadiar Manandapody		Paddy field	12 3 25*
		5,340.	Naripultoddam.		Crown.		
1	Veruddivattavanvayal			M. Panikkan		Paddy field (reservation for stream). Not for sale	0 0 29
2	Do.			do.		Paddy field	0 2 26†
3	Do.			—		Open land and scrub jungle (reservation for stream). Not for sale	0 1 37
4	Do.			M. Panikkan		Abandoned paddy field (reservation for stream). Not for sale	1 0 1
5	Do.			P. Sinnan		do.	0 2 26
6	Do.			do.		Paddy field	1 3 3†
		5,307.	Otiyankuda-ar.		Crown.		
1	Abdulahimanchenai			T. P. Thampimuttu		Paddy field	0 2 20
2	Do.			do.		do.	5 1 0
3	Do.			do.		Coconut garden	0 0 12
		5,308.	Otiyankuda-ar.		Crown.		
1	Vammikandadichenakadu			—		Jungle (reservation for aru). Not for sale	1 1 10
2	Vammikandadichenavial or Otiyankuda-athupumi			A. Athambawa		Paddy field	3 1 24
4	Vammikandadichenapumi or Otiyankuda-athupumi			General sale		Open land	0 1 32
		5,318.	Ichchantivu.		Crown.		
1	Ichchantivupumi			—		Jungle and open land (reservation for path). Not for sale	0 0 23
2	Do.			K. Nagamani (applicant)		Jungle	0 1 34
3	Do.			do.		Garden (cultivated on permit by applicant)	0 1 2
		5,305.	Karaveddi.		Crown.		
1	Pullayaradipanku			V. Thangamma and V. V. Velapodi		Paddy field	10 1 7*
2	Kalikundanyeli Thulakkaladipanku <i>alias</i> Nadupanku			K. Sinnatamby and T. Vellayan		do.	13 0 10*
3	Kalikundanvelithidalpumi			V. Vyramuttu		Garden	0 0 39*
4	Kalikundanveli			do.		Paddy field	15 2 19*
5	Murunkayadithidal			V. Thangamma and V. V. Velapodi		High land	0 0 37*
		5,319.	Navatkadu.		Crown.		
1	Keerikudapumi			—		Waste land (reservation for lake). Not for sale	3 1 0
2	Keerikudavelly or Keerikudavayalpumi			K. Elaytamby		Paddy field	13 2 7*
3	Do.			Seenitamby Sapapathy		do. (now abandoned)	0 2 26*
4	Do.			K. Ummuney and P. Poorani		Paddy field	6 0 26*
5	Do.			(1) V. Sempan, (2) N. Kan-nachy, (3) V. Sempapody, and (4) K. Pandari-pody		do.	9 0 3*

N.B.—Upset price of these lots will be notified at the time of sale.

* These lands though under the Unnichchai scheme are not irrigable at present. Should they become irrigable at any time the purchasers shall pay in perpetuity an irrigation rate at Re. 1.50 per acre per annum.

† These lands are irrigable by Unnichchai tank. Purchasers of these lots shall pay in perpetuity an irrigation rate at Re. 1.50 per acre per annum.

Further information regarding these lands can be obtained from the Government Agent, Eastern Province, and plans of them from the Surveyor-General.

LAND SALES IN THE NORTH-CENTRAL PROVINCE.

No. 2,067, N:C. P.—The Government Agent, North-Central Province, will on Wednesday, August 6, 1919, at 1 P.M., at his office in the Anuradhapura Kachcheri, put up to auction, for sale or settlement, or will otherwise dispose of, the under-mentioned portions of Crown land, in accordance with the regulations of Government regarding land sales. Thirty-one allotments of land situated in the Nawaragam and Hurulu palatas of the Nuwarakalawiya district of the North-Central Province.

Lot.	Name of Land.	Name of Applicant.	Description.	Extent, A. R. P.	Upset price per acre, Rs.
Preliminary plan 4,520. Village—Punchi Hammillewa in Kunchuttu korale.					
2308	Mailagahaidama	Kandahe Vel-Vidane and 2 others of Elapatwewa	Jungle fit for paddy	13 2 16	16.50a
Preliminary plan 4,564. Village—Kirimetiya in Kunchuttu korale.					
2415	Gangodalankakele	S. Ukkurala and others of Kirimetiya	Jungle fit for garden	3 0 12	15.50b
Preliminary plan 5,274. Village—Thodamaduwa in Uddiyankulama korale.					
1	Panakkagahayaya	M. Banda of Galwaduagama	Jungle fit for paddy	3 0 0	17c
2	Ilipaththagahayaya	T. Seerala of Galwaduagama	do.	1 0 0	18c
3	Do.	—	do.	0 2 32	15c
Final village plan 398. Village—Golupattawewa in Ulagalla korale.					
1B	Helambagahaidama	Kira Vel-dewaya and 25 others of Halmillakulama	Jungle	4 3 26	15d
Final village plan 472. Village—Kolibendewa in Kende korale.					
11D	Kolibendewakele	P. Navoor Kanni and another of Kolibendewa	Jungle	1 1 3	20
11E	Do.	do.	do.	0 2 33	20
11F	Do.	do.	do.	0 0 7	20
Preliminary plan 528. Village—Tammanna-elawaka in Kende korale.					
1J	Tammanna-elawakakele	A. A. Punchirala of Tammanna-elawaka	Chena fit for garden	0 2 19	17
1K	Do.	do.	do.	0 1 23	17
1L	Do.	do.	do.	0 0 11	17
20B	Ela	do.	Dry stream	0 0 9	17
1O	Tammanna-elawakakele	K. Ukku Banda	Chena fit for garden	1 1 29	17
Preliminary plan 539. Village—Kallanchiya in Kende korale.					
921	Kallanchiyakele	N. V. Kirihamy of Kallanchiya	Jungle	0 3 38	17
90N	Do.	S. Punchirala of Rambewa	do.	0 3 24	17
Preliminary plan 544. Village—Walahengunuwewa in Kende korale.					
4R	Walahengunuwewakele	P. Appurala of Walahengunuwewa	Jungle	0 1 21	17
4Q1	Walahengunuwewawela	—	Paddy field, encroachment by P. Appurala	0 0 22	20
21½A	Do.	P. Appurala	Paddy field	0 1 32	17
Preliminary plan 588. Village—Tamarahammillewa in Kende korale.					
4G	Tamarahammillewewakele	D. M. K. C. Jinapala of Tamarahammillewa	Jungle	4 2 22	19
4H	Do.	do.	do.	1 1 28	19
4I	Pahalawela elapotakumbura	—	Paddy field, encroachment by M. Malhamy	0 0 9	20
Preliminary plan 599. Village—Pinogama in Kende korale.					
20	Moragahamukalana	P. Ukkuwa of Pinogama	Forest	4 0 20	17
20E	Do.	do.	do.	1 1 0	17
20F	Do.	do.	do.	0 3 36	17
26G	Mahakadiyawakele	Kappu Kandage Madar of Diwalwewa	High jungle	2 3 34	16.50
Preliminary plan 641. Village—Moragoda in Kadawat korale.					
2O	Koppetiya-wakele	S. U. Pina of Ihala Tammannewa	Jungle fit for paddy	1 2 14	17
2P	Do.	do.	do.	0 0 34	17
2Q	Do.	H. K. Sinna of Moragoda	do.	0 3 6	17
2R	Do.	do.	do.	0 0 11	17
Preliminary plan 684. Village—Ihala Keditokkuwa in Willachchiya korale.					
2A	Mawatelanda	N. Podiappuhamy	Chena	2 3 32	15

(a) This lot was advertised before (*vide Ceylon Government Gazette* Nos. 6,708 of April 9, 1915, and 6,722 of June 18, 1915).

(b) This lot was advertised before (*vide Ceylon Government Gazette* Nos. 6,726 of July 9, 1915, and 6,792 of May 5, 1916).

(c) These lots were advertised before (*vide Ceylon Government Gazette* No. 7,003 of March 28, 1919).

(d) This lot was advertised before (*vide Ceylon Government Gazette* No. 6,940 of May 3, 1918).

Further particulars regarding these lands can be obtained from the Government Agent, North-Central Province, and their plans from the Surveyor-General.

Colonial Secretary's Office,
Colombo, June 18, 1919.

A. S. PAGDEN,
Acting Colonial Secretary.

WITH reference to the land sale notice No. 2,066, North-Central Province, appearing in the *Ceylon Government Gazette* No. 7,017 of June 6, 1919, it is hereby notified that the lands are situated in the Nuwaragam and Kalagam palatas, and not in Hurulu and Kalagam palatas as stated therein.

Anuradhapura Kacheheri,
June 13, 1919.

GODWIN DE LIVERA,
for Government Agent.

LAND SALES IN THE PROVINCE OF UVA.

No. 1,349, P. of U.—The Government Agent for the Province of Uva will on Thursday, July 31, 1919, at 12 noon, at his office in Badulla Kacheheri, put up for lease, the under-mentioned portion of Crown land, in accordance with the regulations of Government regarding the leasing of Crown lands. An allotment of land situated in the Wellassa division of the Badulla District of the Province of Uva.

Lot.	Name of Land.	Name of Applicant.	Description.	Extent. A. R. P.
14r	Ginnapitiyehena	Mr. E. D. Dharmasena	Chena	5 0 5

Conditions of Lease.

- (a) The lease of the lot shall be granted in perpetuity.
- (b) The upset premium on the lot shall be Rs. 42.
- (c) The rent on the lot shall be Rs. 2 per acre or fraction thereof per annum.
- (d) The annual rent for the first six years shall be at the rate of one-third of the full amount.
- (e) The rent shall be revised at intervals of thirty years. The rent shall not be increased by more than fifty per cent. of the rent paid during the preceding period of thirty years.
- (f) The lot shall be leased for the cultivation of rubber only.
- (g) The lessee shall be bound to plant the land to the extent of one-tenth in each of the first five years of the lease, and of a further one-fourth of the total area during the next following five years. For non-compliance of this condition the whole area of the lease, except the portion actually cultivated, shall become liable to the payment of double rent.
- (h) In the event of non-payment of rent for the space of more than one year, whether the same shall have been lawfully demanded or not, the Government Agent shall be at liberty to declare the lease forfeited to the Crown, and the land and premises, together with its plantations and improvements, shall revert to and become the absolute property of the Crown without any claim to compensation therefor on the part of the lessee. The Government Agent shall, after such declaration, be entitled to re-sell the said lease.
- (i) The lessee shall not, without the written consent of the lessor or of the Government Agent, or otherwise than in accordance with the conditions of such consent, erect any permanent buildings upon the land, other than structures which may be necessary for the cultivation of the land with the above specified products. Any breach of this condition shall entitle the lessor to terminate the lease forthwith, and the land and premises, together with its plantations and improvements, shall thereupon revert to and become the absolute property of the Crown.
- (j) The lessee or his heirs shall not sublet, sell, donate, mortgage, or otherwise dispose of, or deal with his interest in the lease, or any portion thereof, without the written consent of the lessor, and every such sub-lease, sale, donation, or mortgage, without such consent, shall be absolutely void.

Further conditions regarding the lease of the above land can be obtained from the Government Agent, Province of Uva, and its plan from the Surveyor-General.

Colonial Secretary's Office,
Colombo, June 14, 1919.

A. S. PAGDEN,
Acting Colonial Secretary.

No. 1,350, P. of U.—On Thursday, July 31, 1919, at 12 noon, the Government Agent for the Province of Uva will put up for lease, at his office in Badulla, the under-mentioned portions of Crown land, on the terms authorized by Government. Two allotments of land situated in the Wellawaya division of the Badulla District of the Province of Uva.

Lot.	Name of Land.	Name of Applicant.	Description.	Extent. A. R. P.
1	Mahagalamulahena <i>alias</i> Mahagalamulalanda	Mrs. G. Wijesinghe	Jungle and chena	0 1 4
3	Do.	do.	do.	3 0 29

Conditions of Lease.

- (a) The lease of the lot shall be granted in perpetuity.
- (b) The upset premium on the lots shall be Rs. 8 and Rs. 28 respectively.
- (c) The rent on the lots shall be Rs. 3 per acre or fraction thereof per annum.
- (d) The annual rent for the first six years shall be at the rate of one-third of the full amount.
- (e) The rent shall be revised at intervals of thirty years. The rent shall not be increased by more than fifty per cent. of the rent paid during the preceding period of thirty years.
- (f) The lot shall be leased for the cultivation of rubber only.
- (g) The lessee shall be bound to plant the land to the extent of one-tenth in each of the first five years of the lease, and of a further one-fourth of the total area during the next following five years. For non-compliance of this condition the whole area of the lease, except the portion actually cultivated, shall become liable to the payment of double rent.
- (h) In the event of non-payment of rent for the space of more than one year, whether the same shall have been lawfully demanded or not, the Government Agent shall be at liberty to declare the lease forfeited to the Crown, and the land and premises, together with the plantations and improvements, shall revert to and become the absolute property of the Crown without any claim to compensation therefor on the part of the lessee. The Government Agent shall, after such declaration, be entitled to re-sell the said lease.

(i) The lessee shall not, without the written consent of the lessor or of the Government Agent, or otherwise than in accordance with the conditions of such consent, erect any permanent buildings upon the land, other than structures which may be necessary for the cultivation of the land with the above specified products. Any breach of this condition shall entitle the lessor to terminate the lease forthwith, and the land and premises, together with its plantations and improvements, shall thereupon revert to and become the absolute property of the Crown.

(j) The lessee or his heirs shall not sublet, sell, donate, mortgage, or otherwise dispose of or deal with his interest in the lease, or any portion thereof, without the written consent of the lessor, and every such sub-lease, sale, donation, or mortgage, without such consent, shall be absolutely void.

Further conditions regarding the lease of the above lands can be obtained from the Government Agent, Province of Uva, and their plans from the Surveyor-General.

Colonial Secretary's Office,
Colombo, June 17, 1919.

A. S. PAGDEN,
Acting Colonial Secretary.

No. 1,351, P. of U.—The Government Agent for the Province of Uva, will on Thursday, July 31, 1919, at 12 noon, at his office in Badulla Kachcheri, put up for lease the under-mentioned portion of Crown land, in accordance with the regulations of Government regarding leasing of Crown lands. An allotment of land situated in the Udukinda division of the Badulla District of the Province of Uva.

Lot.	Preliminary plan 2,001. Name of Land.	Village—Haputalegama in Mahapalata korale of Udukinda division.	Name of Applicant.	Description.	Extent.	
					A. R. P.	
2A	Kadawattepatana	..	Mr. Alfred L. Dias of Panadure	.. Patana	..	1 1 5.7

Conditions of Lease.

- (a) The land shall be leased for a term of fifty years.
- (b) The upset premium on the lot shall be Rs. 25.
- (c) The annual rent on the lot shall be Rs. 15.
- (d) No building shall be erected without the permission of the Government Agent.
- (e) Any building or buildings erected without the permission of the Government Agent, or contrary to the conditions, shall be the property of the Crown.
- (f) Permission shall only be granted for the erection of a building to be used only as a residence or other buildings necessary for fruit trees cultivation.
- (g) The land shall be used for the erection of a building to be used as a residence and for the cultivation of fruit trees only.
- (h) The rent shall be subject to revision at intervals of 25 years. The rent shall not be increased by more than 50 per cent. of the rent paid for the previous 30-year period.
- (i) The lessee shall not assign the lease or transfer any right or interest thereon, or subject the whole or any portion of land leased without the previous consent in writing of the lessor.

Further conditions regarding the lease of the above land can be obtained from the Government Agent, Province of Uva, and its plan from the Surveyor-General.

Colonial Secretary's Office,
Colombo, June 17, 1919.

A. S. PAGDEN,
Acting Colonial Secretary.

No. 1,352, P. of U.—On Thursday, July 31, 1919, at 12 noon, the Government Agent for the Province of Uva will put up to auction, at his office in Badulla Kachcheri, the under-mentioned portions of Crown land, on the terms authorized by Government. Twenty-one allotments of land situated in the Udukinda and Buttala divisions of the Badulla District of the Province of Uva.

Lot.	Name of Land.	Preliminary plan 1,858. Village—Diyabokandura in Gampaha korale of Udukinda division.	Claimant—Seena Mohamadu Lebbe of Dehiwala.	Applicant—Nil.	Description.	Extent.		Upset price per acre, Rs.
						A. R. P.		
31	Bokotuwewatta	..	Chena contains a jak tree 30 years old and the remains of an old house	1 1 2	50*	
Final village plan 245. Village—Pussellawa in Kandukara korale of Buttala division. Applicant—A. H. Don James.								
20	Pathangimandiawatta	..	Abandoned garden	0 1 7	20*	
1	Sohompolapitiyehenyaya	..	Chena and low jungle	0 1 37	20*	
Applicant—Tana Lubu for Ana Habibu Nachchiya of Alupota.								
1Y	Sohompolapitiyehenyaya	..	Chena and low jungle	0 3 38	20*	
Applicant—A. M. Abdul Azis of Alupota.								
1AA	Tennalandehenyaya	..	Chena and low jungle	1 0 7	20*	
Applicant—Samsudeen Mohamamadu Ibrahim of Alupota.								
1AD	Madukotanarawehena	..	Chena and low jungle	0 1 24	20*	
Applicant—A. H. Don James.								
30A	Ampitiyemukalana	..	Jungle	0 2 4	20*	
Final village plan 17. Village—Idamegama in Dehiwinipalata korale of Udukinda division.								
Applicant—Nil. Claimant—Crown land, encroached upon by Dunuwila Dissawa.								
2B	Amutugahaulpota	alias	Paddy field	0 2 16	150*	
Wemulla								
16T18	Wemulla	..	do.	0 0 13	150*	
Preliminary plan 1,983. Village—Medawela East in Passara korale of Yatikinda division.								
Applicant—R. M. Raturala. Claimant—Crown land, encroached upon by R. M. Raturala.								
1	Egoda-arawehena	..	Native garden contains jak trees, plantain bushes, breadfruit trees, tapioca, &c., 2 years old	1 3 8	40*	
Final village plan 119, Village—Obadallagama in Mahapalata korale of Udukinda division. Applicant—Nil.								
Claimant—Crown.								
25	Kansarodepatana	..	Patana (reservation for railway and cart road)	4 2 12	—†	
Applicants—(1) Mr. T. G. Jayawardena, (2) Udawelawatte Sinniah of Kahagolla, and (3) Ovanna Awanna Muttu Carupen Kangany of Poonagala, Koslanda, (4) Mutu Banda Gamarala.								
25B	Kansarodepatana	..	Patana	0 2 4	50	

Lot.	Name of Land.	Description.	Extent.		Upset price per acre, Rs.
			A.	R. P.	
Applicant—Nil. Claimant—Crown land, encroached upon by Ovanna Awanna Muttu Carupen Kangany.					
25E	Wattupitiya	Contains tea 6 months and 5 years old (reservation for Kandura and ela)	0	3 13	—†
Applicant—Nil. Claimant—Crown.					
25F	Kansarodepatana	Patana (reservation for kandura)	0	3 19	—†
25G	Do.	Patana (reservation for railway and cart road)	0	3 30	—†
25H	Do.	Patana (reservation for cart road)	0	3 25	—†
Applicants—(1) Mr. T. G. Jayawardena, (2) Udawelawatte Sinniah of Kahagolla, (3) Ovanna Awanna Muttu Carupen Kangany of Poonagala, Koslanda, (4) W. D. Bastian Silva.					
25J	Galkadapatana	Patana	0	0 6	50
Applicant—Nil.					
25A	Kansarodepatana	Patana (railway reservation)	13	3 24	—†
Applicants—(1) Mr. T. G. Jayawardena, (2) Udawelawatte Sinniah of Kahagolla, and (3) Ovanna Awanna Muttu Carupen Kangany of Poonagala. Claimant—Crown land, encroached upon by Ovanna Awanna Muttu Carupen Kangany.					
25A1	Wattupitiya	Contains tea 6 months and 5 years old	0	3 16	180
Applicants—(1) Mr. T. G. Jayawardena, (2) Udawelawatte Sinniah of Kahagolla, (3) Ovanna Awanna Muttu Carupen Kangany of Poonagala, (4) W. D. Bastian Silva. Claimant—Crown.					
26	Galkadapatana	Patana	0	1 25	50
Final village plan 32. Village—Katugaha in Dehiwinipalata korale of Udukinda division.					
Applicants—(1) M. Menikrala, (2) D. M. Punchirala.					
12	Galbendigodahena Lindagawawattehena	alias Chena	1	0 12	45

* Re-advertised.

† To be reserved (not for sale).

Further information regarding the above lands can be obtained from the Government Agent, Province of Uva, and their plans from the Surveyor-General.

Colonial Secretary's Office,
Colombo, June 18, 1919.

A. S. PAGDEN,
Acting Colonial Secretary.

No. 1,353, P. of U.—On Thursday, July 31, 1919, at 12 noon, the Government Agent for the Province of Uva will put up for lease, at his office in Badulla Kacheheri, the under-mentioned portions of Crown land, on the terms authorized by Government. Two allotments of land situated in the Udukinda divisions of the Badulla District of the Province of Uva.

Lot.	Name of Land.	Name of Applicant.	Description.	Extent.	
				A.	R. P.
Final village plan 119. Village—Obadallagama in Mahapalata korale of Udukinda division.					
25D	Kansarodepatana	(1) Mr. T. G. Jayawardena, (2) Udawelawatte Sinniah of Kahagolla, (3) Ovanna Awanna Muttu Carupen Kangany of Poonagala, Koslanda	Patana	1	2 6
25I	Do.	do.	do.	5	3 15

Conditions of Lease.

- (a) The lease of the lots shall be granted in perpetuity.
- (b) The upset premiums on the lots shall be Rs. 14 and Rs. 36 respectively.
- (c) The rent on the lots shall be Rs. 2 per acre or fraction thereof per annum.
- (d) The annual rent for the first six years shall be at the rate of one-third of the full amount.
- (e) The rent shall be revised at intervals of thirty years. The rent shall not be increased by more than 50 per cent. of the rent paid during the preceding period of thirty years.
- (f) The lots shall be used for tea cultivation only.
- (g) The lessee shall be bound to plant the land to the extent of one-tenth in each of the first five years of the lease, and of a further one-fourth of the total area during the next following five years. For non-compliance of this condition the whole area of the lease, except the portion actually cultivated, shall become liable to the payment of double rent.
- (h) In the event of non-payment of rent for the space of more than one year, whether the same shall have been lawfully demanded or not, the Government Agent shall be at liberty to declare the lease forfeited to the Crown, and the lands and premises together, with its plantations and improvements, shall revert to and become the absolute property of the Crown, without any claim to compensation therefor on the part of the lessee. The Government Agent, after such declaration, be entitled to re-sell the said lease.
- (i) The lessee shall not, without the written consent of the lessor or of the Government Agent, or otherwise than in accordance with the conditions of such consent, erect any permanent buildings upon the land, other than structures which may be necessary for the cultivation of the land with the above specified products. Any breach of this condition shall entitle the lessor to terminate the lease forthwith, and the land and premises, together with its plantations and improvements, shall thereupon revert to and become the absolute property of the Crown.
- (j) The lessee or his heirs shall not sublet, sell, donate, mortgage, or otherwise dispose of or deal with his interest in the lease, or any portion thereof, without the written consent of the lessor, and every such sub-lease, sale, donation, or mortgage, without such consent, shall be absolutely void.

Further conditions regarding the lease of the above lands can be obtained from the Government Agent, Province of Uva, and their plans from the Surveyor-General.

Colonial Secretary's Office,
Colombo, June 18, 1919.

A. S. PAGDEN,
Acting Colonial Secretary.

The Government Agent of the Province of Uva is prepared to receive on or before Tuesday, August 12, 1919, at the Badulla Kachcheri, written applications for the lease in perpetuity, subject to the provision that rent shall be revised at every interval of 30 years, counting from the date of the commencement of the lease, the under-mentioned portions of Crown land to be planted with tea and timber trees. No such applications will be entertained unless the applicant gives his full name and address, and until he makes with the Government Agent a deposit of survey fees as noted against the lot. Such deposit will not be returned until the lease of the land has been sold, or until it has been decided by the Government Agent that it will not be sold. The sale of the lease will be put up to auction in accordance with the regulations of Government regarding the lease of Crown lands. The highest bidder for the premium shall be the purchaser of the lease, but the bidding shall be confined to the original applicant and those other applicants whose applications shall have been made in the manner above specified.

Village—Kinigama in Mahapalata korale of Udukinda division.

Name of Land.	Description.	Extent.			Survey fees per acre.		Upset premium per acre.	Annual rent per acre for the first 30 years.	
		A.	R.	P.	Rs.	c.		Rs. c.	Rs. c.
Wewagawapatana	Patana	138	0	0	3	0	6	0	1 0 .. 3 0

Colonial Secretary's Office,
Colombo, June 16, 1919.

A. S. PAGDEN,
Acting Colonial Secretary.

LAND SALES BY THE SETTLEMENT OFFICER.

CENTRAL PROVINCE.

With reference to the lease advertisement of Madawala in block survey preliminary plan 23 in the Central Province advertised in the *Government Gazette* No. 7,014 of May 30, 1919, it is hereby notified that lot 164 appearing therein should be 164B, and that lot 164B will be put up for lease and not lot 164.

The description of lot 164B is as follows:—

Lot.	Name of Land.	Owner.	Description.	Extent.
164B	Kanumillayaya	Crown	Low-jungle	5 2 0

Colonial Secretary's Office,
Colombo, June 18, 1919.

A. S. PAGDEN,
Acting Colonial Secretary.

SOUTHERN PROVINCE.

No. 5,149, S. O.—On Saturday, August 2, 1919, at 9 A.M., the Land Settlement Officer will put up for sale or settlement, at Kottawa Resthouse, the under-mentioned portions of Crown land, on the terms authorized by Government. Eight allotments of land situated in the Talpe pattu division of the Galle District of the Southern Province.

Lot.	Name of Land.	Block survey preliminary plan 549.—Magedara.			Description.	Extent.		
		Name of Claimant.				A.	R.	P.
756	Talahitiyamura	(1) Hewa Ranasing Teberis, (2) Don David Dahanayake, (3) Jandris Dias Suri Arachchi, all of Magedara			Field	0	0	3
757	Do.	do.			do.	0	0	1
770	Talahitiyamura	do.			Owita	0	0	33
771	Do.	do.			do.	0	0	1
772	Do.	do.			do.	0	0	3
773	Do.	do.			Field	0	0	29
774	Do.	do.			Owita	0	0	2
775	Do.	do.			Field	0	1	6

Upset price at Rs. 15 to Rs. 50 per acre. Further information regarding these lands can be obtained from the Land Settlement Officer, and plans of them from the Surveyor-General.

Colonial Secretary's Office,
Colombo, June 14, 1919.

A. S. PAGDEN,
Acting Colonial Secretary.

No. 5,150, S. O.—On Monday, August 4, 1919, at 9 A.M., the Land Settlement Officer will put up for sale or settlement, at Udugama Resthouse, the under-mentioned portion of Crown land, on the terms authorized by Government. An allotment of land situated in the Gangaboda pattu division of the Galle District of the Southern Province.

Lot.	Name of Land.	Block survey preliminary plan 528.—Udugama.			Description.	Extent.		
		Name of Claimant.				A.	R.	P.
119g	Gulanagodakandékele	Udalammattage Odiris de Silva of Udugama			Low forest	1	0	12

Upset price at Rs. 15 to Rs. 50 per acre. Further information regarding this land can be obtained from the Land Settlement Officer, and plan of it from the Surveyor-General.

Colonial Secretary's Office,
Colombo, June 14, 1919.

A. S. PAGDEN,
Acting Colonial Secretary.

No. 5,151, S. O.—On Monday, August 4, 1919, at 9 A.M., the Land Settlement Officer will put up for sale or settlement at Udugama Resthouse, the under-mentioned portions of Crown land, on the terms authorized by Government. Two allotments of land situated in the Gangaboda pattu division of the Galle District of the Southern Province.

Lot.	Name of Land.	Block survey preliminary plan 528.—Udugama.			Description.	Extent.		
		Name of Claimant.				A.	R.	P.
36	Gulenagoda	Kanapeddalagamage Eramanis			Garden	0	0	33
129½	Annasigalawatta	Kokmada Mudalige Carolis			do.	0	0	15

Upset price at Rs. 15 to Rs. 50 per acre. Further information regarding these lands can be obtained from the Land Settlement Officer, and plans of them from the Surveyor-General.

Colonial Secretary's Office,
Colombo, June 14, 1919.

A. S. PAGDEN,
Acting Colonial Secretary.

No. 5,152, S. O.—On Tuesday, August 5, 1919, at 9 A.M., the Land Settlement Officer will put up for sale or settlement, at Udugama Resthouse, the under-mentioned portions of Crown land, on the terms authorized by Government. Three allotments of land situated in the Gangaboda pattu division of the Galle District of the Southern Province.

Lot.	Name of Land.	Name of Claimant.	Description.	Extent.		
				A.	R.	P.
Block survey preliminary plan 526.—Mapalagama.						
352E	Godawatta	(1) Udalamattegamage Sarnelis, (2) Liyanage Cornelis, (3) ditto Anonahamy, (4) Wanniachchi Abraham, (5) Liyanage Isan, all of Mapalagama	Garden	0	2	36
894	Naguluisingodadeniya	Wedikandage Dines de Silva of Eppala in Hinidum pattu	Deniya	0	1	38
930A	Medaduwa	Patiranage Cornelis of Mapalagama	Chena	0	0	38

Upset price at Rs. 15 to Rs. 50 per acre. Further information regarding these lands can be obtained from the Land Settlement Officer, and plans of them from the Surveyor-General.

Colonial Secretary's Office,
Colombo, June 14, 1919.

A. S. PAGDEN,
Acting Colonial Secretary.

No. 5,153, S. O.—On Tuesday, August 5, 1919, at 9 A.M., the Land Settlement Officer will put up for sale or settlement, at Udugama Resthouse, the under-mentioned portions of Crown land, on the terms authorized by Government. Twenty allotments of land situated in the Gangaboda pattu division of the Galle District of the Southern Province.

Lot.	Name of Land.	Name of Claimant.	Description.	Extent.		
				A.	R.	P.
Block survey preliminary plan 526.—Mapalagama.						
108	Gorakagahawatta	Baddegamaganitige Mende	Garden	0	0	13
239	Liyangahawatta	Himbutugodaradage Endoris	do.	0	0	9
327	Ellewattedeniya	Crown, applied for by H. Isan	Deniya	0	1	0
597	Dehigahahena	Endoris	Garden	0	0	9
598	Wattehenekumbura	do.	Paddy field	0	0	13
691	Kirillaketiyahena	Crown, encroachment by D. A. Jayasinghe of Nagoda	Cinnamon	0	1	8
838	Arappallegodawatta	Henegoda Vitanachchi Andris	Open land	0	0	25
926	Suduwelipotawaturawegodella	Crown	Chena	1	1	9
939	Kapallewilalhalakebella	Encroachment by Henegoda Vitanachchi William and others	Paddy	0	0	16
941	Do.	do.	Paddy and deniya	0	1	14
950	Medaduwa	Crown	Chena	2	1	3
994	Kalaaliyegodella	Crown, encroachment by Henegoda Vitana Achchi Cornelis	Garden	0	2	12
220Q	Gorakagahaliyaddekanda	Crown, applied for by K. K. Martin de Silva	Jungle	13	3	0
220S	Do.	do.	do.	0	1	0
352c	Uluwattegulana	(1) Mapalagama Liyanage William de Silva, (2) Udalamattegamage Sarnelis, (3) Illesinkankanange Babun and others	Arecanut	5	0	16
352D	Batalawatta	Mapalagama Liyanage Isan	Garden	0	0	22
562c	Kokagahawila	Crown, encroachment by Warapitiya Sadiris	Paddy	0	0	24
930	Medaduwa	Crown	Chena	4	0	4
669B	Kachchigewatta	Ruppege Janis	do.	0	1	1
120G1	—	Dangoda Temple	Path	0	0	38

Upset price at Rs. 15 to Rs. 50 per acre. Further information regarding these lands can be obtained from the Land Settlement Officer, and plans of them from the Surveyor-General.

Colonial Secretary's Office,
Colombo, June 14, 1919.

A. S. PAGDEN,
Acting Colonial Secretary.

NORTH-CENTRAL PROVINCE.

No. 5,154, S. O.—On Thursday, July 31, 1919, at 11 A.M., the Land Settlement Officer will put up for sale or settlement, at Nochchiyagama, the under-mentioned portions of Crown land, on the terms authorized by Government. Four allotments of land situated in the Wilachchiya korale of the Nuwaragam palata division of the Nuwarakalawiya district of the North-Central Province.

Lot.	Name of Land.	Name of Claimant.	Description.	Extent.		
				A.	R.	P.
Block survey preliminary plan 723.—Hunuwilagama.						
38B	Landukele	Crown, applied for by (1) Bairalage Appuhamy, (2) Vidanage Poolate, (3) Lekamage Nambirala, (4) Vidanage Herathamy	Chena	4	0	8
38D	Do.	Crown, applied for by (1) Seeralage Wannihamy, (2) Kaluhamy Vedaralage Punchirala Vedarala, (3) Kirihamige Pinhamy	do.	3	0	5
38E	Do.	Crown, applied for by (1) Menikrala Vel-Vidane, (2) Banda Vidanage Pinhamy, (3) Nambiralage Punchirala, (4) Banda Vidanage Ranhamy, (5) Malhamige Banda	do.	7	2	18
47A	Do.	Crown, applied for by Kirihamige Banda, Vel-Vidane	do.	1	0	12

Upset price at Rs. 15 to Rs. 50 per acre. Further information regarding these lands can be obtained from the Land Settlement Officer, and plans of them from the Surveyor-General.

Colonial Secretary's Office,
Colombo, June 18, 1919.

A. S. PAGDEN,
Acting Colonial Secretary.

No. 5,155, S. O.—On Thursday, July 31, 1919, at 11 A.M., the Land Settlement Officer will put up for sale or settlement, at Nochchiyagama, the under-mentioned portions of Crown land, on the terms authorized by Government. Two allotments of land situated in the Wilachchiya korale of the Nuwaragam palata division of the Nuwarakalawiya district of the North-Central Province.

Lot.	Name of Land.	Name of Claimant.	Description.	Extent.		
				A.	R.	P.
Block survey preliminary plan 722.—Walanteluwewa.						
61A	Kongahayaya	Crown, applied for by Wannihamige Nambirala	Chena	2	0	12

Lot.	Name of Land.	Block survey preliminary plan 715.—Timbiriwewa.		Description.	Extent. A. B. P.
		Name of Claimant.			
55A	Dangahahena	Crown, balance not paid by Appurala Vidanege Banda, now applied for by Sinnate Vidanege Wannihamy of Timbiriwewa.		Chena	3 0 7

Upset price at Rs. 15 to Rs. 50 per acre. Further information regarding these lands can be obtained from the Land Settlement Officer, and plans of them from the Surveyor-General.

Colonial Secretary's Office,
Colombo, June 18, 1919.

A. S. PAGDEN,
Acting Colonial Secretary.

No. 5,156, S. O.—On Thursday, July 31, 1919, at 11 A.M., the Land Settlement Officer will put up for sale or settlement, at Nochchiyagama, the under-mentioned portions of Crown land, on the terms authorized by Government. Three allotments of land situated in the Wilachchiya korale of the Nuwaragam palata division of the Nuwarakalawiya district of the North-Central Province.

Lot.	Name of Land.	Block survey preliminary plan 730.—Aliyawiddawewa.		Description.	Extent. A. B. P.
		Name of Claimant.			
18A	Welkatuwa	Crown, balance not paid by (1) Bairalage Nambirala Vidane, (2) Nambirala Vidanege Banda, (3) Banda Vidanege Ranhamy, Vel-Vidane, (4) Kauralage Banda, (5) Badderlage Mudalihamy, (6) Bairalage Tikiri Etani		Chena	8 0 7
12	Pahala-akkarawelakele	Crown, balance not paid by Welatege Appurala		Chena	3 0 10
93	Akkarawelawedibima	Crown, balance not paid by Kapuralage Ranhamy		Paddy	0 1 25

Upset price at Rs. 15 to Rs. 50 per acre. Further information regarding these lands can be obtained from the Land Settlement Officer, and plans of them from the Surveyor-General.

Colonial Secretary's Office,
Colombo, June 18, 1919.

A. S. PAGDEN,
Acting Colonial Secretary.

No. 5,157, S. O.—On Thursday, July 31, 1919, at 11 A.M., the Land Settlement Officer will put up for sale or settlement, at Nochchiyagama, the under-mentioned portions of Crown land, on the terms authorized by Government. Six allotments of land situated in the Wilachchiya korale of the Nuwaragam palata division of the Nuwarakalawiya district of the North-Central Province.

Lot.	Name of Land.	Block survey preliminary plan 703.—Ihalawetiyawa.		Description.	Extent. A. B. P.
		Name of Claimant.			
12A	Siyambalagahahena	Crown, balance not paid by Warnakulasuriya Jusay Muhupuge Maria Madalena of Nochchiyagama		Chena	0 1 35
23	Ihalawetiyawelandukele	do.		do.	0 3 24
27A	Welkatuwa	Crown, balance not paid by (1) Pinhamige Punchi Menika, (2) Wannihamy Vidanege Bairala, (3) Kirihamige Mudalihamy		do.	1 2 0
29A	Do.	do.		do.	1 2 22
1A	Welagawalandu	Crown, balance not paid by (1) Lanka Wirathunage Kapuwa (2) Tikkege Kotuwa		do.	2 0 0
8	Paluwatta	Crown, balance not paid by Nena Pichchi		do.	5 1 5

Upset price at Rs. 15 to Rs. 50 per acre. Further information regarding these lands can be obtained from the Land Settlement Officer, and plans of them from the Surveyor-General.

Colonial Secretary's Office,
Colombo, June 18, 1919.

A. S. PAGDEN,
Acting Colonial Secretary.

No. 5,158, S. O.—On Thursday, July 31, 1919, at 11 A.M., the Land Settlement Officer will put up for sale or settlement, at Nochchiyagama, the under-mentioned portions of Crown land, on the terms authorized by Government. Seven allotments of land situated in the Wilachchiya korale of the Nuwaragam palata division of the Nuwarakalawiya district of the North-Central Province.

Lot.	Name of Land.	Block survey preliminary plan 663.—Andarawewa.		Description.	Extent. A. B. P.
		Name of Claimant.			
21	Gansuriyagaha-accara	Crown, balance not paid by Dhammajoti Unnanse, as incumbent of Andarawewa Vihare		Chena	0 3 11
21½	Lunupitiyelandu	do.		do.	0 2 25
42	Horawelroda	Crown, balance not paid by Ahamadu Meera Saibu Abdul Cader		Forest	0 3 25
46H	Minipitaniyalanda, Loluwalayaya, Horakkurawaleyaya	do.		Chena	0 2 4
46D	Do.	Crown, balance not paid by (1) Nambiralage Herathamy, Vel-Vidane, (2) Punchiralage Mudiyanse		do.	2 1 16
26	Tisbamba	Crown, balance not paid by Ahamadu Meera Saibu Abdul Cader		Open land	0 0 14
30	Do.	do.		do.	0 0 11

Upset price at Rs. 15 to Rs. 50 per acre. Further information regarding these lands can be obtained from the Land Settlement Officer, and plans of them from the Surveyor-General.

Colonial Secretary's Office,
Colombo, June 18, 1919.

A. S. PAGDEN,
Acting Colonial Secretary.

No. 5,159, S. O.—On Thursday, July 31, 1919, at 11 A.M., the Land Settlement Officer will put up for sale or settlement, at Nochchiyagama, the under-mentioned portion of Crown land, on the terms authorized by Government. An allotment of land situated in the Wilachchiya korale of the Nuwaragam palata division of the Nuwarakalawiya district of the North-Central Province.

Block survey preliminary plan 686.—Metikewa.
Name of Claimant.—Crown, balance not paid by (1) Punchiralage Jayaturala, (2) ditto Tikiri Banda, (3) Banda Arachchige Dingiri Menika, (4) Lekamage Kaurala Vedarala, (5) Kirihamige Badderla, (6) Mudalihamy Vedaralage

Lapi Etani, (7) Lekamage Menikhamy, *ex Vel-Vidane*, (8) Malinguralage Menikrala, (9) Malhamige Ukku Etani, (10) Appuralage Wannihamy, (11) Menikrala Lekamage Mudalihamy, *ex Vel-Vidane*, (12) Gallatge Punchirala, (13) Punchiralage Ukku Banda, (14) ditto Tikiri Banda of Metikewa.

Lot.	Name of Land.	Description.	Extent. A. R. P.
69	Accarawela	Paddy field	0 3 22

Upset price at Rs. 15 to Rs. 50 per acre. Further information regarding this land can be obtained from the Land Settlement Officer, and plan of it from the Surveyor-General.

Colonial Secretary's Office,
Colombo, June 18, 1919.

A. S. PAGDEN,
Acting Colonial Secretary.

No. 5,160, S. O.—On Thursday, July 31, 1919, at 11 A.M., the Land Settlement Officer will put up for sale or settlement, at Nochchiyagama, the under-mentioned portions of Crown land, on the terms authorized by Government. Five allotments of land situated in the Wilachchiya korale of the Nuwaragam palata division of the Nuwarakalawiya district of the North-Central Province.

Block survey preliminary plan 721.—Falgaswewa.

Lot.	Name of Land.	Name of Claimant.	Description.	Extent. A. R. P.
10	Anwetiyaewehena	Crown, balance not paid by (1) Welatigamaralalage Suddahamy, <i>ex</i> Arachchi, (2) Jayakodi Menikhamy, Korala, (3) ditto Sudahamy, <i>ex</i> Arachchi, (4) Bairalage Appuhamy, Forest Head Guard, (5) Lekamage Nambirala, (6) Banda Vel-Vidanege Mudalihamy, Arachchi, (7) Punchiralage Pulate, (8) ditto Welati, (9) ditto Menikrala, (10) ditto Kirihamy, (11) Vidanege Bairala, (12) Punchirala Vidanege Ran Etani	Chena	3 3 13
13	Do.	do.	do.	4 2 0
44	Accarahena	Crown, balance not paid by (1) Jayatilleke Menikhamy, Korala, (2) Menikralage Ran Etani, (3) Jayaturalage Gamarala	do.	3 1 27
46	Godakiralagahahena	Crown, balance not paid by (1) Jayatilleke Menikhamy, Korala, (2) Bairalage Jayatilleke Herat Banda, (3) Jayatilleke Menikhamy Koralage Tikirihamy	do.	3 0 8
92	Palugahahena	Crown, balance not paid by (1) Punchiralage Kirihamy, (2) ditto Welati, (3) ditto Nambirala, (4) Kandatage Punchirala	do.	3 0 2

Upset price at Rs. 15 to Rs. 50 per acre. Further information regarding these lands can be obtained from the Land Settlement Officer, and plans of them from the Surveyor-General.

Colonial Secretary's Office,
Colombo, June 18, 1919.

A. S. PAGDEN,
Acting Colonial Secretary.

No. 5,161, S. O.—On Thursday, July 31, 1919, at 11 A.M., the Land Settlement Officer will put up for sale or settlement, at Nochchiyagama, the under-mentioned portions of Crown land, on the terms authorized by Government. Two allotments of land situated in the Wilachchiya korale of the Nuwaragam palata division of the Nuwarakalawiya district of the North-Central Province.

Block survey preliminary plan 727.—Ambagahawewa.

Lot.	Name of Land.	Name of Claimant.	Description.	Extent. A. R. P.
62	Tisbamba	Crown, applied for by Iyate Nekatralla and 3 others	Waste land	0 2 20
83	Welwanatehena	Crown, applied for by Appurala Vel-Vidanege Punchi Banda	Chena	2 0 19

Upset price at Rs. 15 to Rs. 50 per acre. Further information regarding these lands can be obtained from the Land Settlement Officer, and plans of them from the Surveyor-General.

Colonial Secretary's Office,
Colombo, June 18, 1919.

A. S. PAGDEN,
Acting Colonial Secretary.

No. 5,162, S. O.—On Thursday, July 31, 1919, at 11 A.M., the Land Settlement Officer will put up for sale or settlement, at Nochchiyagama, the under-mentioned portions of Crown land, on the terms authorized by Government. Five allotments of land situated in the Nuwaragam korale of the Nuwaragam palata division of the Nuwarakalawiya district of the North-Central Province.

Block survey preliminary plan 747.—Udumbagala.

Lot.	Name of Land.	Name of Claimant.	Description.	Extent. A. R. P.
21A	Vayaladichena	Crown, applied for by (1) Kuna Pitche Tamby, <i>ex Vel-Vidane</i> , (2) Seena Maiyadeen Tamby, Vel-Vidane, (3) Wena Katu Bawa, (4) Sana Kuppa Pitche, (5) Kana Ali Uduman	Chena	2 3 28
23A	Puranawelalanda	Crown, applied for by Pana Moona Mohideen Abdul Cader	do.	0 2 0
23B	Do.	Crown, applied for by (1) Kuna Pitche Tamby, <i>ex Vel-Vidane</i> , (2) Seena Maiyadeen Tamby, Vel-Vidane, (3) Wena Katu Bawa, (4) Sana Kuppa Pitche, (5) Kana Ali Uduman	do.	3 0 23
23D	Do.	Crown, applied for by (1) Wawanna Mohamad Tamby, (2) Wana Nawuran, (3) Cona Mommadu, (4) Koon Seeni Pakir, all of Udumbagala, (5) Samsadeen of Moragahawala	do.	6 0 37
23E	Do.	Crown, applied for by Ahamadu Pitche	do.	1 0 3

Upset price at Rs. 15 to Rs. 50 per acre. Further information regarding these lands can be obtained from the Land Settlement Officer, and plans of them from the Surveyor-General.

Colonial Secretary's Office,
Colombo, June 18, 1919.

A. S. PAGDEN,
Acting Colonial Secretary.

No. 5,163, S. O.—On Thursday, July 31, 1919, at 11 A.M., the Land Settlement Officer will put up for sale or settlement, at Nochchiyagama, the under-mentioned portions of Crown land, on the terms authorized by Government. Nine allotments of land situated in the Nuwaragam korale of the Nuwaragam palata division of the Nuwarakalawiya district of the North-Central Province.

Block survey preliminary plan 745.—Alutgama.

Lot.	Name of Land.	Name of Claimant.	Description.	Extent. A. R. P.
62A	Landukatuwa	Crown, applied for by Asan Kandu Parisari	Chena	1 0 0
62B	Do.	Crown, applied for by Ana Sleema	do.	1 0 2
62C	Do.	Crown, applied for by Ana Uduman Tambi, Vel-Vidane	do.	1 0 1
62D	Do.	Crown, applied for by Ana Nuhu Tambi	do.	1 0 0
62E	Do.	Crown, applied for by Seena Kungi Tambi	do.	0 3 39
62F	Do.	Crown, applied for by Ana Kapsdiyir	do.	1 0 1
67A	Do.	Crown, applied for by Pana Omaru Tambi	do.	1 3 38

Lot.	Name of Land.	Name of Claimant.	Description.	Extent.		
				A.	R.	P.
64A	Akkarawela	Crown, encroachment by Ana Asan Kandu	Paddy	0	2	25
64B	Do.	Crown, encroachment by Seena Kungi Tambi	do.	0	0	34

Upset price at Rs. 15 to Rs. 50 per acre. Further information regarding these lands can be obtained from the Land Settlement Officer, and plans of them from the Surveyor-General.

Colonial Secretary's Office,
Colombo, June 18, 1919.

A. S. PAGDEN,
Acting Colonial Secretary.

No. 5,164, S. O.—On Thursday, July 31, 1919, at 11 A.M., the Land Settlement Officer will put up for sale or settlement, at Nochchiyagama, the under-mentioned portions of Crown land, on the terms authorized by Government. Ten allotments of land situated in the Wilachchiya Korale of the Nuwaragam palata division of the Nuwarakalawiya district of the North-Central Province.

Lot.	Name of Land.	Name of Claimant.	Description.	Extent.		
				A.	R.	P.
Block survey preliminary plan 725.—Ihala Maragahawewa.						
15B	Talgahalanda	Crown, applied for by Nambiralage Pinhamy	Chena	3	0	11
15C	Siyambalagahalanda	Crown, applied for by Menikralage Kirihamy and Ranhamige Punchirala	do.	2	0	17
15D	Habawewelanda	Crown, applied for by Punchirala Upasakaralage Nambirala	do.	2	0	13
15E	Do.	Crown, applied for by Menikralalekamage Nambirala, Vel Vidane	do.	2	0	24
15F	Do.	do.	do.	0	3	21
15G	Do.	Crown, applied for by Mudalihamige Sellate and Nambirala Vidanage Herat Hamy	do.	2	0	14
27A	Kiwulewewehenyaya	Crown, applied for by Menikhamy Vidanage Mantrihamy	do.	0	1	35
45A	Diwulgahawehena	Crown, applied for by Punchirala Upasakaralage Nambirala	do.	1	0	14
45B	Helambawalehena	Crown, applied for by Menikhamy Vidanage Mantrihamy	do.	1	0	14
45C	Do.	Crown, applied for by Nambirala Vidanage Menik Etani	do.	1	0	10

Upset price at Rs. 15 to Rs. 50 per acre. Further information regarding these lands can be obtained from the Land Settlement Officer, and plans of them from the Surveyor-General.

Colonial Secretary's Office,
Colombo, June 18, 1919.

A. S. PAGDEN,
Acting Colonial Secretary.

No. 5,165, S. O.—On Thursday, July 31, 1919, at 11 A.M., the Land Settlement Officer will put up for sale or settlement, at Nochchiyagama, the under-mentioned portions of Crown land, on the terms authorized by Government. Three allotments of land situated in the Kanadara korale of the Nuwaragam palata division of the Nuwarakalawiya district of the North-Central Province.

Lot.	Name of Land.	Name of Claimant.	Description.	Extent.		
				A.	R.	P.
Block survey preliminary plan 757.—Punchi Hammillewa.						
16	Siyambalagaha-accare	Crown, encroachment by Ukku Banda Vel-Vidanage Mudalihamy	Paddy field	0	0	23
38	Dambagaha-accare	Crown, cultivated by Kapurula Mohattalage Dingiri Etani and Kapuralage Kandappu, <i>ex</i> Vel-Vidane	do.	2	1	3
40	Palanwetiyekele	Crown, applied for by Duralage Punchirala	Chena	0	3	34

Upset price at Rs. 15 to Rs. 50 per acre. Further information regarding these lands can be obtained from the Land Settlement Officer, and plans of them from the Surveyor-General.

Colonial Secretary's Office,
Colombo, June 18, 1919.

A. S. PAGDEN,
Acting Colonial Secretary.

No. 5,166, S. O.—On Thursday, July 31, 1919, at 11 A.M., the Land Settlement Officer will put up for sale or settlement, at Nochchiyagama, the under-mentioned portions of Crown land, on the terms authorized by Government. Two allotments of land situated in the Wilachchiya korale of the Nuwaragam palata division of the Nuwarakalawiya district of the North-Central Province.

Lot.	Name of Land.	Name of Claimant.	Description.	Extent.		
				A.	R.	P.
Block survey preliminary plan 726.—Ehetuwagama.						
8A	Welkatuwa	Crown, applied for by Bandage Kirihamy of Ambagahawewa	Chena	1	0	10
Block survey preliminary plan 679.—Palugama.						
3	Palugahahena	Crown, applied for by Appuhamige Punchirala of Palugama	Chena	3	2	26

Upset price at Rs. 15 to Rs. 50 per acre. Further information regarding these lands can be obtained from the Land Settlement Officer, and plans of them from the Surveyor-General.

Colonial Secretary's Office,
Colombo, June 18, 1919.

A. S. PAGDEN,
Acting Colonial Secretary.

No. 5,167, S. O.—On Thursday, July 31, 1919, at 11 A.M., the Land Settlement Officer will put up for sale or settlement, at Nochchiyagama, the under-mentioned portions of Crown land, on the terms authorized by Government. Two allotments of land situated in the Wilachchiya korale of the Nuwaragam palata division of the Nuwarakalawiya district of the North-Central Province.

Lot.	Name of Land.	Name of Claimant.	Description.	Extent.		
				A.	R.	P.
Block survey preliminary plan 697.—Lindawewa.						
Name of Claimant—Crown, balance not paid by (1) Badderalage Wannihamy, Vidane, (2) Menikralage Ranhamy, (3) Banda Vidanage Wannihamy, (4) Sohondiralage Suddahamy, <i>ex</i> Vel-Vidane, (5) Kiri Naiduralage Appurala, (6) Punchiralage Mudalihamy, Vel-Vidane, (7) Welati Vidanage Appurala, (8) Badderalage Menikhamy, (9) Velatege Herat Hamy, (10) Banda, Vel-Vidanage Tikiri Banda Vel-Vidane, (11) Nambiralage Kiri Meniki, (12) Mudalihamige Wannihamy, (13) Kapuruhami Arachchilage Bandi Etani, (14) Menikralage Ukku Hami, (15) Gamaralage Nambirala, (16) Gunamalhamige Bandi Etani.						
47	Palugahawela		Paddy field	3	0	36
18	Nugagahapitiya		Open land	0	2	22

Upset price at Rs. 15 to Rs. 50 per acre. Further information regarding these lands can be obtained from the Land Settlement Officer, and plans of them from the Surveyor-General.

Colonial Secretary's Office,
Colombo, June 18, 1919.

A. S. PAGDEN,
Acting Colonial Secretary.

LAND ACQUISITION NOTICES.

HAVING been duly directed by the Governor, with the advice of the Executive Council, acting under the provisions of "The Land Acquisition Ordinance of 1876," section 6, to take order for the acquisition of the following lands, required for a public purpose, to wit:—

Lot.	Name of Land.	Description.	Name of Claimant.	Extent.		
				A.	R.	P.
Preliminary plan 4,833. Village—Local Board limits of Chilaw.						
1	Gangabodaidama	Waste land	Crown	0	1	16.9
2	Gangabodawatta	Compound contains 2 cadjan houses and 40 coconut trees about 30 years old	A. John Pinto	0	0	38.8
3	Sirugalapirate	Compound contains a portion of a mud thatched house	A. S. Pinto	0	0	0.7
4	Thorajaditoddam	Compound contains a portion of a cadjan house and a coconut tree about 30 years old	V. M. Fernando and others	0	0	2.5
5	Gangabodawatta	Compound contains a permanent thatched house, 2 cadjan houses, and 40 coconut trees about 30 years old	M. D. John Corera	0	0	30.5
6	Do.	Compound contains 3 cadjan houses and 12 coconut trees over 30 years old	J. Kaithan Fernando	0	0	16.6
7	Do.	Compound contains a portion of a cadjan house and 9 coconut trees about 30 years old	Manuel Joseph Fernando	0	0	6.6
8	Inginigahawatta	Compound contains 2 permanent thatched houses, 2 cadjan houses, 29 coconut trees about 30 years old, and 5 plants about 5 years old	Santiago Lucy Fernando	0	0	35.4
9	Gangabodawatta	Garden contains 19 coconut trees about 30 years old	T. M. Asmoon	0	0	34.4
10	Do.	Compound contains a cadjan house, 1 coconut tree about 30 years old, and 6 plants about 3 years old	St. Mary's Church	0	1	0.5
11	Do.	Waste land contains 2 coconut trees about 30 years old	Peter Dias	0	1	2.8
12	Gangabodawattekele	Waste land	St. Mary's Church	0	0	1.2
13	Suriyagahawatta	Garden contains 31 coconut trees about 20 years old	Innasihami	0	0	38.9
14	Lane	—	Crown	0	0	3.5
15	Gangabodawatta	Waste land	A. Lorensu Fernando	0	0	8.9
16	Kankanamagewatta	Garden contains 31 coconut trees about 30 years old	A. Ana Fernando	0	1	3.1
17	Savariyaiyagegala	Vegetable garden contains 3 coconut trees about 30 years old	Tissera	0	0	16.9
18	Alambeidama	Compound contains a cadjan house and 16 coconut plants about 5 years old	J. Domingo Perera	0	0	17.4
19	Alambekele	Waste land	J. E. Corea, Mudaliyar	0	0	28.3
20	Ambagahawatta	Compound contains 3 coconut trees about 30 years old	P. Manuel Fernando	0	0	1.0
21	Do.	Compound contains 1 coconut tree 30 years old	The heirs of Aesthaki Perera	0	0	0.9
22	Do.	Compound contains a cadjan house and 16 coconut trees about 30 years old	Maneul Abilinu Fernando	0	0	25.5
23	Lane	—	Crown	0	0	3.0
24	Ambagahawatta	Garden contains 4 coconut trees about 30 years old	The heirs of Abilinu Aesthaki Perera	0	0	17.3
25	Do.	Garden contains 12 coconut trees about 30 years old	The heirs of Abilinu Anthony Perera	0	0	14.5
26	Siyambalagahawatta	Garden contains 24 coconut trees about 30 years old and 7 plants about 5 years old	A. R. A. Avu Chetti	0	1	6.1
27	Alambekele	Scrub and marsh contains 2 coconut plants about 5 years old	A. J. A. Fernando	0	0	26.0
28	Artaditoddam	Garden contains 9 coconut trees about 30 years old	A. S. Goonusaibu	0	0	10.5
29	Toddamarattaditoddam	Garden contains 1 coconut tree about 30 years old	P. Marthenu Rodrigo	0	0	8.0
30	Do.	Compound contains a cadjan house, a portion of another cadjan house, and 24 coconut trees about 30 years old	Manuel Elaris Fernando and others	0	0	30.0
31	Kuruvichchamaratadditoddam	Garden contains a cadjan house and 25 coconut trees about 30 years old	D. P. Fernando	0	0	26.9
32	Do.	Compound	G. E. Fernando	0	0	0.6
33	Do.	Compound contains 3 cadjan houses and 8 coconut trees about 20 years old	Martha Dias	0	0	15.6
34	Do.	Compound	Santiago Francis Lowe	0	0	1.2
35	Do.	Garden contains 2 coconut trees about 30 years old	D. Marcel Perera	0	0	5.0
36	Do.	Garden contains 13 coconut trees about 30 years old	Juan Manuel Lowe	0	0	23.4
37	Nitullagahawatta	Garden contains 1 coconut tree over 30 years old	do.	0	0	4.3
38	Do.	Garden contains 4 coconut trees over 30 years old	The heirs of P. Fernando	0	3	2.4
39	Vatuadditoddam	Garden contains 1 coconut tree over 30 years old	A. N. Marikkar	0	0	1.6
40	Alambekele	Scrub and marsh	Crown	0	1	12.4

Lot.	Name of Land.	Village—Wattakkaliya.		Name of Claimant.	Extent. A. B. P.
		Description.			
41	Alambekele	..	Scrub and marsh	Crown	1 0 38.3
42	Tidaltoddam	..	Garden contains a portion of a cadjan house and 225 coconut trees over 30 years old	A. K. Saval Hamidu	1 3 14.1
43	Millicent estate	..	Contains 22 coconut trees over 30 years old	N. J. Martin	0 2 5.4
Village—Sangutatane.					
44	Uppuparangitoddam	..	Garden contains 11 coconut trees about 30 years old and 12 plants about 5 years old	N. J. Martin	0 0 30.0
45	Badher Khantoddam	..	Coconut garden contains no trees	H. de Coste	0 0 3.4
46	Tandimarattatoddam	..	Garden contains 26 coconut trees about 30 years old and 3 plants about 5 years old and a permanent thatched house	Abru Saibu and heirs of Ibrahim Lebbe	0 0 37.7
47	Do.	..	Garden contains 25 coconut trees about 30 years old	do.	0 0 22.7
48	Do.	..	Garden contains 41 coconut trees about 30 years old and a portion of a permanent thatched house	Sagu Meera Nachchiya	0 1 30.3
49	Uppuparangitoddam	..	Garden contains 30 coconut trees about 20 years old and 21 plants about a year old	N. J. Martin	0 2 29.3
50	Sangutataneoddam	..	Coconut garden contains no trees	Ponni Muttu Marikar	0 0 35.2
51	Sangutatanevayal	..	Paddy field	do.	0 3 9.2
52	Accarayankotuwa	..	Garden contains 1 coconut tree about 25 years old	Maratinu Fernando	0 0 3.8
53	Sangutatanekulam	..	Tank and bund	Ponni Muttu Marikkar	0 1 19.3
54	Sangutatanekulattutoddam	..	Garden contains 32 coconut trees about 30 years old and 4 plants about 5 years old	Manappu Fernando	0 1 23.5
Village—Timilla.					
55	Nallatambiyankotuwavayal	..	Paddy field	Sadayan, A. J. Fernando, and H. de Coste	0 2 0.9
56	Kottanivayal	..	do.	E. Segu Ismail	0 0 26.9
57	Sinnakammalarvayal	..	do.	A. J. Fernando, H. de Coste, and I. Kumaravelu	0 0 2.8
58	Illupadivayal	..	do.	H. de Coste	0 1 16.7
59	Badher Khanvayal	..	do.	A. J. Fernando	0 0 29.9
60	Periyakammalarvayal	..	do.	A. J. Fernando, H. de Coste, and I. Kumaravelu	0 0 20.5
61	Navaladivayal	..	do.	A. J. Fernando	0 2 30.0
62	Kalayanvayal	..	do.	H. de Coste and A. J. Fernando	0 2 26.2
63	Kalayankotuwa	..	Waste land and tobacco garden	do.	0 1 3.4
64	Tank and bund reserve	..	Waste land	Crown	0 0 3.8
65	Kalayankotuwa	..	Garden contains 44 coconut plants about 3 years old	Maddanachchi	0 2 7.0
66	Tank and bund reserve	..	Waste land	Crown	0 0 3.6
67	Timillatoddam	..	Coconut garden contains no trees	Peter Fernando	0 2 25.9
68	Tank bund reserve	..	Waste land	Crown	0 0 12.2
69	Margaret estate	..	Contains 29 coconut trees about 10 to 20 years old	D. P. Fernando	2 2 37.1
Village—Malayawela.					
70	Malayawelahena	..	Chena	Mrs. J. Silva	0 0 0.7
71	Do.	..	do.	A. J. Fernando	0 1 16.5
72	Do.	..	New clearing	L. B. Martin	0 2 39.9
73	Reservation	..	Chena	Crown	0 0 7.9
74	Malayawelahena	..	do.	L. B. Martin and others	0 1 30.5
75	Malayawelawewa	..	do.	L. B. Martin	0 0 38.1
76	Malayawelahena	..	do.	L. B. Martin and others	0 1 3.0
Village—Nochchiwatawana.					
77	Reservation	..	Chena	Crown	0 0 16.0
78	Nochchiwatawanehena	..	Jungle	J. A. Corea and J. E. Corea	1 3 18.3
79	Do.	..	do.	C. V. M. Panditasekera and others	1 3 19.1
80	Do.	..	Chena	P. J. Appuhami	4 0 5.9
81	Do.	..	do.	Jomis Nona	2 2 30.6
82	Reservation	..	do.	Crown	0 0 8.6
83	Do.	..	do.	do.	0 1 25.7
Village—Minuwangama.					
84	Minuwangamamukalana	..	Reseryed forest	Crown	26 0 38.4
Village—Virakommandaluwa.					
85	Virakamanandaluwa and Galebakele	..	Forest	Crown	21 0 31.9
Village—Bangadeniya.					
86	Bangadeniyakele	..	Forest	Crown	8 0 19.5
Total					88 1 39.8

I hereby give public notice, as required by section 7, that the Government proposes to take possession of the lands. All persons interested in the aforesaid lands are hereby required to appear personally or by agent before me at Chilaw on July 22, 1919, at 10 A.M., and to state the nature of their respective interests in the lands, and the amount and particulars of their claims to compensation for such interests.

Puttalam Kachcheri,
June 16, 1919.

G. F. FORREST,
(Assistant Government Agent.)