

Ceylon Government Gazette

Published by Authority.

No. 7,026 — FRIDAY, JUNE 27, 1919.

Part III.—Lands.

Separate paging is given to each Part in order that it may be filed separately.

	PAGE		PAGE		PAGE
Land Settlement Notices :—		Land Sales by the Government Agents :—		Land Sales by the Settlement Officer :—	
Preliminary Notices ..	871	North-Western Province ..	—	Northern Province ..	—
Final Orders ..	884	North-Central Province ..	907	Eastern Province ..	—
Land Sales by the Government Agents :—		Province of Uva ..	907	North-Western Province ..	—
Western Province ..	—	Province of Sabaragamuwa ..	908	North-Central Province ..	908
Central Province ..	903	Land Sales by the Settlement Officer :—		Province of Uva ..	—
Southern Province ..	903	Western Province ..	—	Province of Sabaragamuwa ..	—
Northern Province ..	—	Central Province ..	—	Land Acquisition Notices ..	908
Eastern Province ..	905	Southern Province ..	—	Land Resumption Notices ..	—

PRELIMINARY NOTICES.

Kurunegala Notice No. 7,266.

Notice under "The Waste Lands Ordinances of 1897, 1899, 1900, and 1903."

TAKE notice that unless within three months from June 27, 1919, the persons, if any, who claim any interest in the lands hereinafter mentioned or in any one or more of such lands or to some interest therein make claim in person or in writing to the said lands or any of them or to some interest therein to J. M. Davies, Esq., Special Officer appointed under section 28 of "The Waste Lands Ordinances of 1897, 1899, 1900, and 1903," at his office at Colombo :

Such Special Officer, in pursuance of the powers vested in him by the said Ordinances, will declare by writing under his hand that the said lands, or such of them as to which no claim has been made, are the property of the Crown.

J. M. DAVIES,
Special Officer.

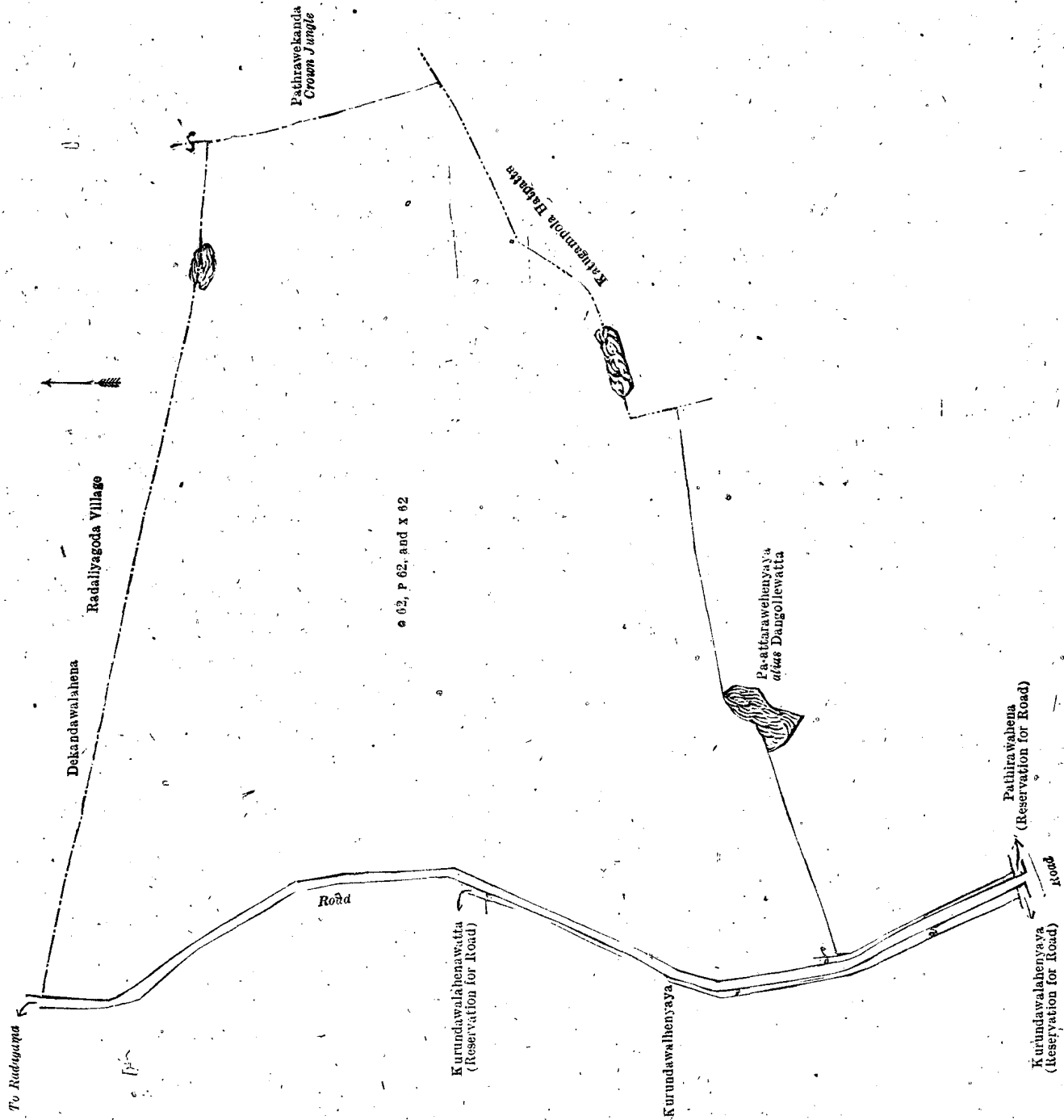
NOTE.—A claim to a right of way over the said lands or any of them is a claim to an interest in the land or lands.

Description of the Lands referred to.

The following lots situated in the village of Kurundawala, in Angomu korale of the Dewamedi hatpattu of the Kurunegala District, in the North-Western Province, as described in the annexed diagrams :—

Lot.	Name of Land.	Extent, A. R. P.
o 62 ..	Paattarawehenyaya ..	28 3 23
p 62 ..	Reservation for road ..	0 1 22
x 62 ..	Kurundawalahlenyaya (reservation for road) ..	0 0 17
		29 1 22

and bounded as follows : on the north by the village limit of Radaliyagoda (Debandawalahena claimed by Mr. Lucas Fernando) ; on the east by Pathrewekanda Crown jungle ; on the south by the boundary of the Katugampola hatpattu, Paattarawehenyaya *alias* Dangollewatta claimed by Weliwariya Liyanage Simon Perera Appuhami, Pathirawahena (reservation for road) claimed by Simon Perera, Kurundawalahlenyaya (reservation for road) claimed by Anthony Moopurala ; on the west by Kurundawalahlenyaya claimed by Galolumudiyanselage Hatanhami and Karangamuwa Gunarathama Kurundawalahlenawatta (reservation for road) claimed by Mr. Lucas Fernando and others, the road to Radagama.



Surveyor-General's Office,
Colombo, May 2, 1919.

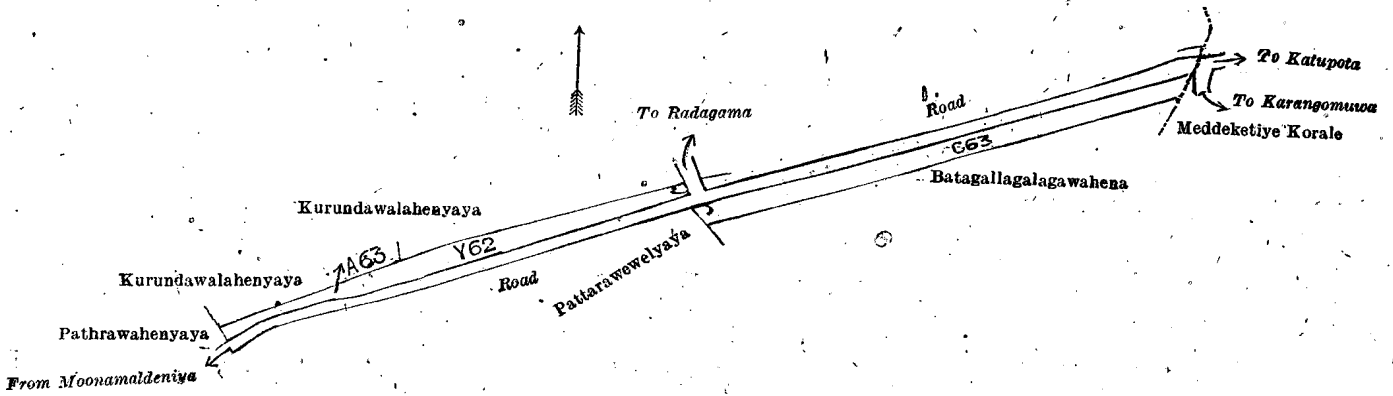
Scale of 4 Chains to an Inch.

C. R. LUNDIE,
for Surveyor-General.

II.—Preliminary plan 4,203.

Lot.	Name of Land.	Extent, A. R. P.
Y 62	Reservation for road	0 0 39
A 63	Do.	0 0 20
C 63	Do.	0 1 17
		0 2 36

and bounded as follows: on the north by Kurundawalahenyaya claimed by Galolumdiyanselage Hatanhami and Karangamuwa Gunarathami, a road from Radagama to Katupota; on the east by the boundary of the Medaketiya korale; on the south by Batagallagalagawahena claimed by Galolumdiyanselage Hatanhami and Karangamuwa Gunarathami, Pattarawewelyaya claimed by T. B. Manelhamy, the road from Katupota to Moonaweldeniya; on the west by Pathrawahenyaya claimed by Mr. F. J. Lucas Fernando.



Surveyor-General's Office,
Colombo, May 2, 1919.

Scale of 4 Chains to an Inch.

C. R. LUNDIE,
for Surveyor-General.

Kurunegala S. O. 40—1919.

Kurunegala Notice No. 7,267.

Notice under "The Waste Lands Ordinances of 1897, 1899, 1900, and 1903."

TAKE notice that unless within three months from June 27, 1919, the persons, if any, who claim any interest in the land hereinafter mentioned make claim in person or in writing to the said land or to some interest therein to J. M. Davies, Esq., Special Officer appointed under section 28 of "The Waste Lands Ordinances of 1897, 1899, 1890, and 1903," at his office at Colombo :

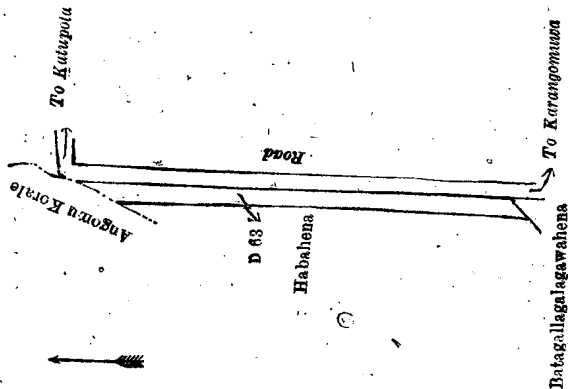
Such Special Officer, in pursuance of the powers vested in him by the said Ordinances, will declare by writing under his hand that the land, to which no claim has been made, is the property of the Crown.

J. M. DAVIES,
Special Officer.

NOTE.—A claim to a right of way over the said lands or any of them is a claim to an interest in the land or lands.

Description of the Land referred to.

The land commonly called or known as reservation for road, situated in the village of Karangomuwa, in the Meddeketiye korale of the Katugampola hatpattu of the Kurunegala District, in the North-Western Province, containing in extent 28 perches, shown as lot D 63 in preliminary plan 4,203 and in the annexed diagram ; and bounded as follows : on the north by the boundary of Angomu korale ; on the east by the road from Katupota to Karangomuwa ; on the south, by Batagallagalagawahena claimed by K. Lekam and others ; on the west by Habahena claimed by Galolumudiyansele Punchappuhami and another.



Surveyor-General's Office,
Colombo, May 5, 1919.

Scale of 4 Chains to an Inch.

C. R. LUNDIE,
for Surveyor-General.

Kurunegala S. O. 41—1919.

Kurunegala Notice No. 7,268.

Notice under "The Waste Lands Ordinances of 1897, 1899, 1900, and 1903."

TAKE notice that unless within three months from June 27, 1919, the persons, if any, who claim any interest in the lands hereinafter mentioned or in any one or more of such lands or to some interest therein make claim in person or in writing to the said lands or any of them or to some interest therein to J. M. Davies, Esq., Special Officer, appointed under section 28 of "The Waste Lands Ordinances of 1897, 1899, 1900, and 1903," at his office at Colombo :

Such Special Officer, in pursuance of the powers vested in him by the said Ordinances, will declare by writing under his hand that the said lands, or such of them as to which no claim has been made, are the property of the Crown.

J. M. DAVIES,
Special Officer.

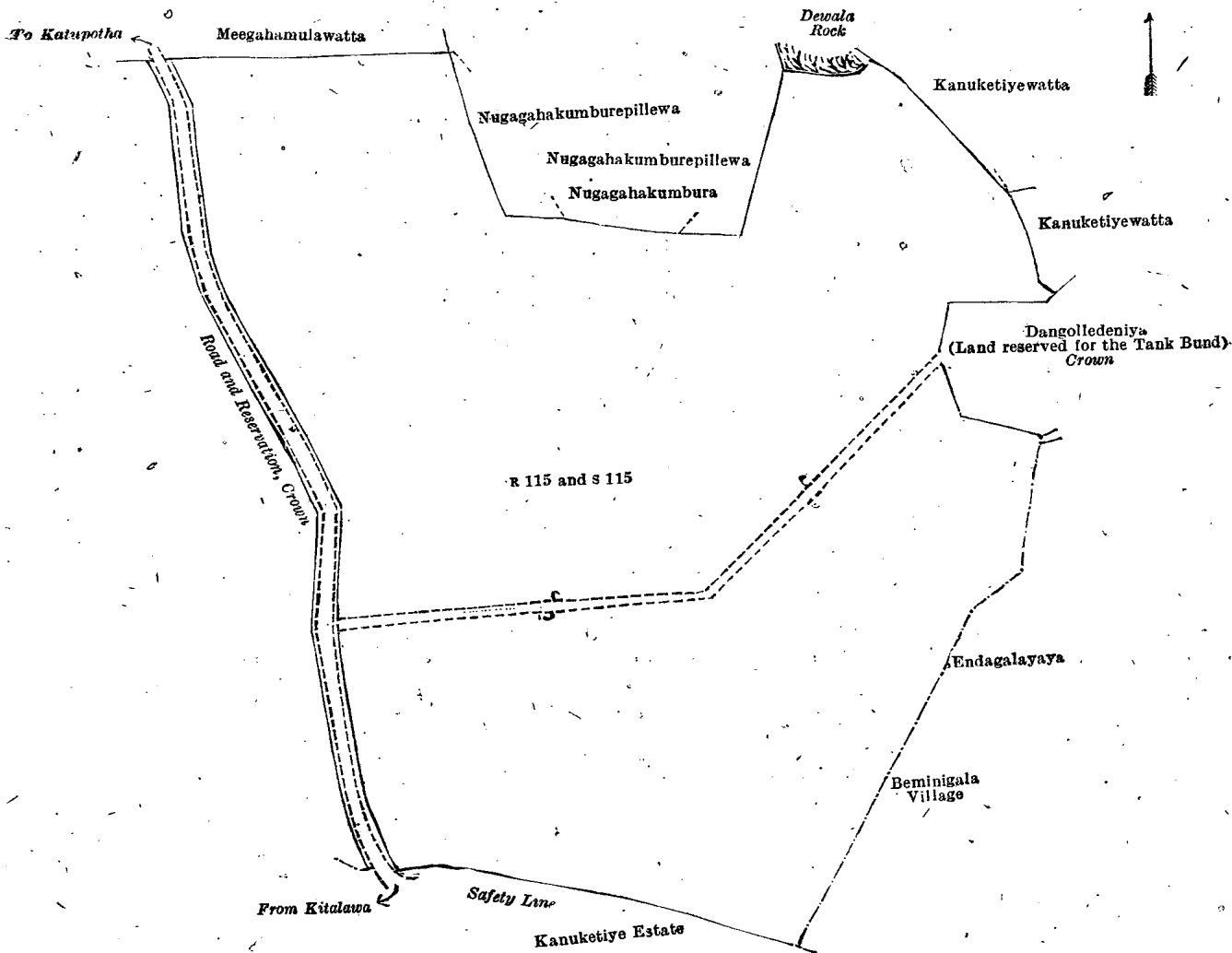
NOTE.—A claim to a right of way over the said lands or any of them is a claim to an interest in the land or lands.

Description of the Lands referred to.

The following lots situated in the village of Kumbukkotuwa, in the Meddeketiya korale of the Katugampola hatpattu of the Kurunegala District, in the North-Western Province, as described in the annexed diagram :—

Lot.	Name of Land.	Preliminary plan 4,527.	Extent, A. R. P.
R 115 ..	Kanuketiya estate	15 2 2
S 115 ..	Do.	9 3 18
			25 1 20

and bounded as follows : on the north by Meegahamulawatta claimed by R. Bandirala, Nugagahakumburepillewa claimed by H. Punchappuhami and others, Nugagahakumbura claimed by ditto, Nugagahakumburepillewa claimed by H. Punchappuhami, the Dewala rock, Kanuketiya watta claimed by Mary Wijesekera ; on the east by Kanuketiya watta claimed by Mary Wijesekera, Dangolledeniya, land reserved for the tank bund belonging to the Crown, the village limit of Beminigala (Endagalayaya claimed by Mrs. C. H. Obeyesekera) ; on the south by Kanuketiya estate (private) (the safety line) ; on the west by road from Kitalawa to Katupotha and reservation declared to be the property of the Crown under the Waste Lands Ordinances.



Surveyor-General's Office,
Colombo, May 8, 1919.

Scale of 4 Chains to an Inch.

Kurunegala S. O. 42—1919.

C. R. LUNDIE,
for Surveyor-General.

Kurunegala Notice No. 7,269.**Notice under "The Waste Lands Ordinances of 1897, 1899, 1900, and 1903."**

TAKE notice that unless within three months from June 27, 1919, the persons, if any, who claim any interest in the land hereinafter mentioned make claim in person or in writing to the said land or to some interest therein to J. M. Davies, Esq., Special Officer appointed under section 28 of "The Waste Lands Ordinances of 1897, 1899, 1900, and 1903," at his office at Colombo :

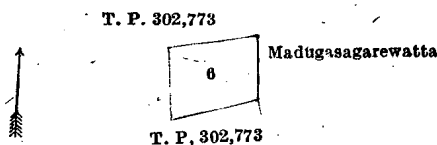
Such Special Officer, in pursuance of the powers vested in him by the said Ordinances, will declare by writing under his hand that the land, to which no claim has been made, is the property of the Crown.

J. M. DAVIES,
Special Officer.

NOTE.—A claim to a right of way over the said lands or any of them is a claim to an interest in the land or lands.

Description of the Land referred to.

The land commonly called or known as Minipitiya (burial ground), situated in the village of Kebella-agare, in the Yagam pattu korale of the Katugampola hatpattu of the Kurunegala District in the North-Western Province, containing in extent 1 rood and 2 perches, shown as lot 6 in preliminary plan 4,540 and in the annexed diagram; and bounded as follows: on the north by T. P. 302,773; on the east by Madugasagarewatta claimed by H. J. Peries of Colombo; on the south and west by T. P. 302,773.



Surveyor-General's Office,
Colombo, April 28, 1919.

Scale of 4 Chains to an Inch.
Kurunegala S. O. 43—1919.

C. R. LUNDIE,
for Surveyor-General.

Kurunegala Notice No. 7,270.**Notice under "The Waste Lands Ordinances of 1897, 1899, 1900, and 1903."**

TAKE notice that unless within three months from June 27, 1919, the persons, if any, who claim any interest in the land hereinafter mentioned make claim in person or in writing to the said land, or to some interest therein to J. M. Davies, Esq., Special Officer appointed under section 28 of "The Waste Lands Ordinances of 1897, 1899, 1900, and 1903," at his office at Colombo :

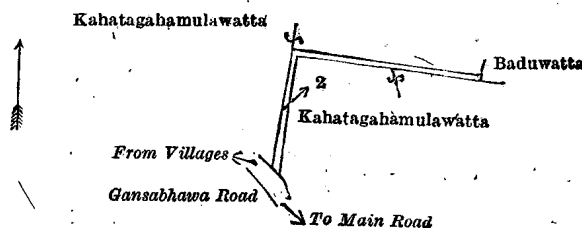
Such Special Officer, in pursuance of the powers vested in him by the said Ordinances, will declare by writing under his hand that the land, to which no claim has been made, is the property of the Crown.

J. M. DAVIES,
Special Officer.

NOTE.—A claim to a right of way over the said lands or any of them is a claim to an interest in the land or lands.

Description of the Land referred to.

The land commonly called or known as lane (part of lane), situated in the village of Paranagama, in the Yagam pattu korale of the Katugampola hatpattu of the Kurunegala District, in the North-Western Province, containing in extent 11 perches, shown as lot 2 in preliminary plan 4,789 and in the annexed diagram; and bounded as follows: on the north by Kahatagahamulawatta claimed by Herat Sinno; on the east by Baduwatta claimed by Bandirala and others, Kahatagahamulawatta sold by the Crown; on the south by the Gansabhawa road from the main-road to the villages; on the west by Kahatagahamulawatta claimed by Herat Sinno.



Surveyor-General's Office,
Colombo, May 5, 1919.

Scale of 4 Chains to an Inch.
Kurunegala S. O. 44—1919.

C. R. LUNDIE,
for Surveyor-General.

Kurunegala Notice No. 7,271.**Notice under "The Waste Lands Ordinances of 1897, 1899, 1900, and 1903."**

TAKE notice that unless within three months from June 27, 1919, the persons, if any, who claim any interest in the lands hereinafter mentioned or in any one or more of such lands or to some interest therein make claim in person or in writing to the said lands or any of them or to some interest therein to J. M. Davies, Esq., Special Officer appointed under section 28 of "The Waste Lands Ordinances of 1897, 1899, 1900, and 1903," at his office at Colombo :

Such Special Officer, in pursuance of the powers vested in him by the said Ordinances, will declare by writing under his hand that the said lands, or such of them as to which no claim has been made, are the property of the Crown.

J. M. DAVIES,
Special Officer.

NOTE.—A claim to a right of way over the said lands or any of them is a claim to an interest in the land or lands.

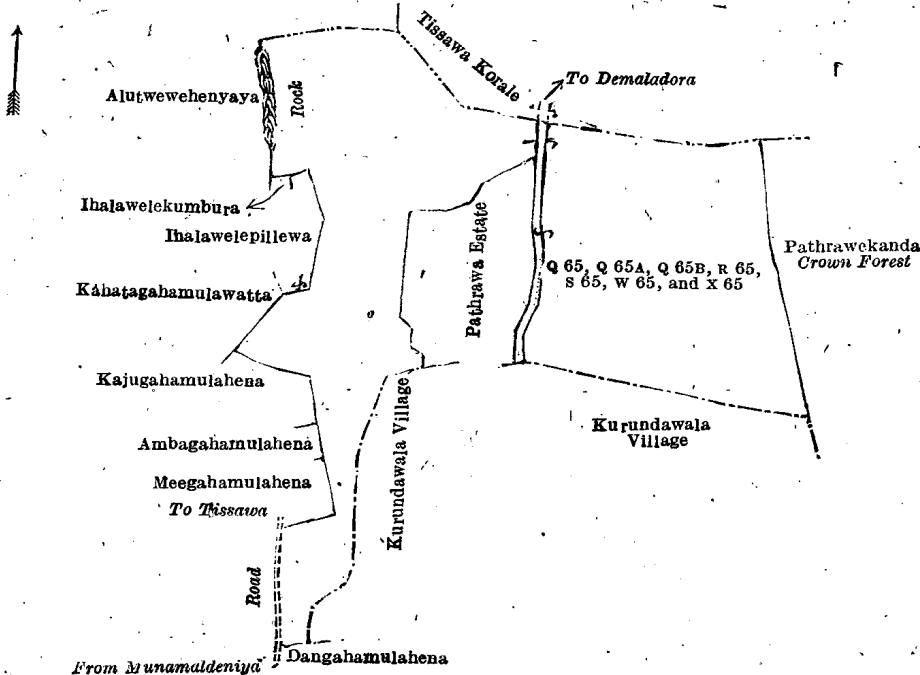
Description of the Lands referred to.

The following lots situated in the village of Radaliyagoda, in the Angomu korale of the Dewamedhi hatpattu of the Kurunegala District, in the North-Western Province, as described in the annexed diagram :—

Preliminary plan 4,220.

Lot.	Name of Land.	Extent, A. R. P.	Lot.	Name of Land.	Extent, A. R. P.
Q 65	Pathrawahenyaya	43 3 31	s 65	Road reservation ..	0 1 26
Q 65A	Do.	0 1 15	w 65	Weeragodakandehenyaya	27 1 18
Q 65B	Do.	0 1 29	x 65	Weeragodakanda ..	13 3 18
R 65	Gansabhawapara (road and reservation)	1 0 9			87 1 26

and bounded as follows : on the north by the boundary of the Tissawa korale ; on the east by Pathrawekanda, Crown forest ; on the south by the village limit of Kurundawala, Pathrawe estate claimed by Mr. F. J. Lucas Fernando, the village limit of Kurundawala, Dangahamulahena claimed by U. M. Mohamado Ibrahim ; on the west by the road from Munamaldeniya to Tissawa, Meegahamulahena claimed by W. Gabriel Fernando, Ambagahamulahena claimed by U. M. Mohamado Ibrahim, Kajugahamulahena claimed by B. Ukkuhamy and Appuhamy, Kahatagahamulawatta claimed by S. Manuel Fernando, Ihalaweipillewa claimed by J. M. Punchihamy, Ihalawelekumbura claimed by ditto, Alutwewehenyaya claimed by Pinhamy and others (rock).



Surveyor-General's Office,
Colombo, May 3, 1919.

Scale of 16 Chains to an Inch.
Kurunegala S. O. 45—1919.

C. R. LUNDIE,
for Surveyor-General.

Kurunegala Notice No. 7,272.

Notice under "The Waste Lands Ordinances of 1897, 1899, 1900, and 1903."

TAKE notice that unless within three months from June 27, 1919, the persons, if any, who claim any interest in the land hereinafter mentioned make claim in person or in writing to the said land or to some interest therein to J. M. Davies, Esq., Special Officer appointed under section 28 of "The Waste Lands Ordinances of 1897, 1899, 1900, and 1903," at his office at Colombo :

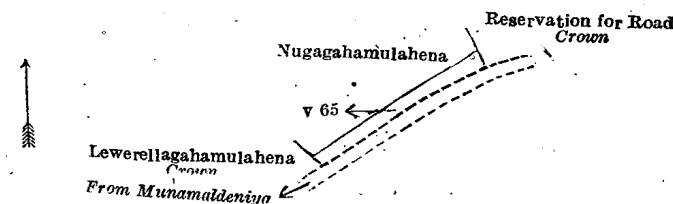
Such Special Officer, in pursuance of the powers vested in him by the said Ordinances, will declare by writing under his hand that the land, to which no claim has been made, is the property of the Crown.

J. M. DAVIES,
Special Officer.

NOTE.—A claim to a right of way over the said lands or any of them is a claim to an interest in the land or lands.

Description of the Land referred to.

The land commonly called or known as road reservation, situated in the village of Kurundawala, in the Angomu korale of the Dewamedhi hatpattu of the Kurunegala District, in the North-Western Province, containing in extent 17 perches, shown as lot v 65 in preliminary plan 4,220 and in the annexed diagram ; and bounded as follows : on the north by Nugagahamulahena claimed by Mr. C. Tennekoon, Ratemahatmaya, and Una Muna Mohamadu ; on the east by reservation for road belonging to the Crown ; on the south by the road to Munamaldeniya ; on the west by Lewerellagahamulahena belonging to the Crown.



Surveyor-General's Office,
Colombo, May 3, 1919.

Scale of 4 Chains to an Inch.
Kurunegala S. O. 46—1919.

C. R. LUNDIE,
for Surveyor-General.

Kurunegala Notice No. 7,273.**Notice under "The Waste Lands Ordinances of 1897, 1899, 1900, and 1903."**

TAKE notice that unless within three months from June 27, 1919, the persons, if any, who claim any interest in the lands hereinafter mentioned or in any one or more of such lands or to some interest therein make claim in person or in writing to the said lands or any of them or to some interest therein to J. M. Davies, Esq., Special Officer appointed under section 28 of "The Waste Lands Ordinances of 1897, 1899, 1900, and 1903," at his office at Colombo :

Such Special Officer, in pursuance of the powers vested in him by the said Ordinances, will declare by writing under his hand that the said lands, or such of them as to which no claim has been made, are the property of the Crown.

J. M. DAVIES,
Special Officer.

NOTE.—A claim to a right of way over the said lands or any of them is a claim to an interest in the land or lands.

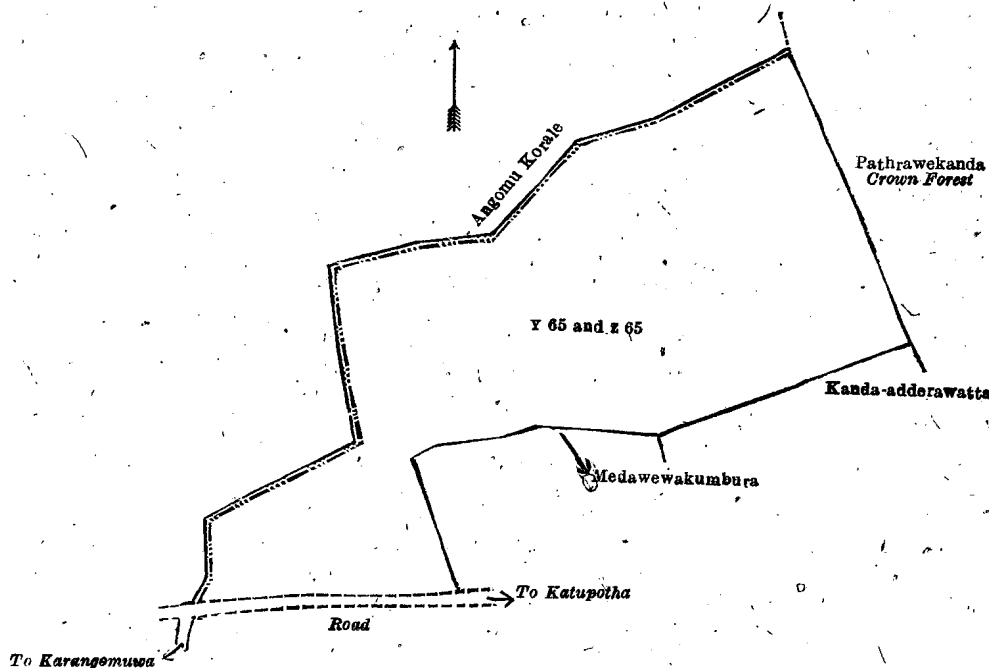
Description of the Lands referred to.

The following lots situated in the village of Karangomuwa, in the Meddeketiya korale of the Katugampola hatpattu of the Kurunegala District, in the North-Western Province, as described in the annexed diagram :—

Preliminary plan 4,220.

Lot.	Name of Land.	Extent, A. R. P.
Y 65	Kanda-adderahena	7 0 13
Z 65	Road reservation	0 0 32
		7 1 5

and bounded as follows : on the north by the boundary of the Angomu korale ; on the east by Pathrawekanda, Crown forest ; on the south by Kanda-adderawatta claimed by Mr. F. J. Lucas Fernando and another, Medawewakumbura claimed by Mr. F. J. Lucas Fernando, the road from Katupotha to Karangomuwa ; on the west by the boundary of the Angomu korale.



Surveyor-General's Office,
Colombo, May 3, 1919.

Scale of 4 Chains to an Inch.

C. R. LUNDIE,
for Surveyor-General.

Kurunegala S. O. 47—1919.

Kurunegala Notice No. 7,274.**Notice under "The Waste Lands Ordinances of 1897, 1899, 1900, and 1903."**

TAKE notice that unless within three months from June 27, 1919, the persons, if any, who claim any interest in the lands hereinafter mentioned or in any one or more of such lands or to some interest therein make claim in person or in writing to the said lands or any of them or to some interest therein to J. M. Davies, Esq., Special Officer appointed under section 28 of "The Waste Lands Ordinances of 1897, 1899, 1900, and 1903," at his office at Colombo :

Such Special Officer, in pursuance of the powers vested in him by the said Ordinances, will declare by writing under his hand that the said lands, or such of them as to which no claim has been made, are the property of the Crown.

J. M. DAVIES,
Special Officer.

NOTE.—A claim to a right of way over the said lands or any of them is a claim to an interest in the land or lands.

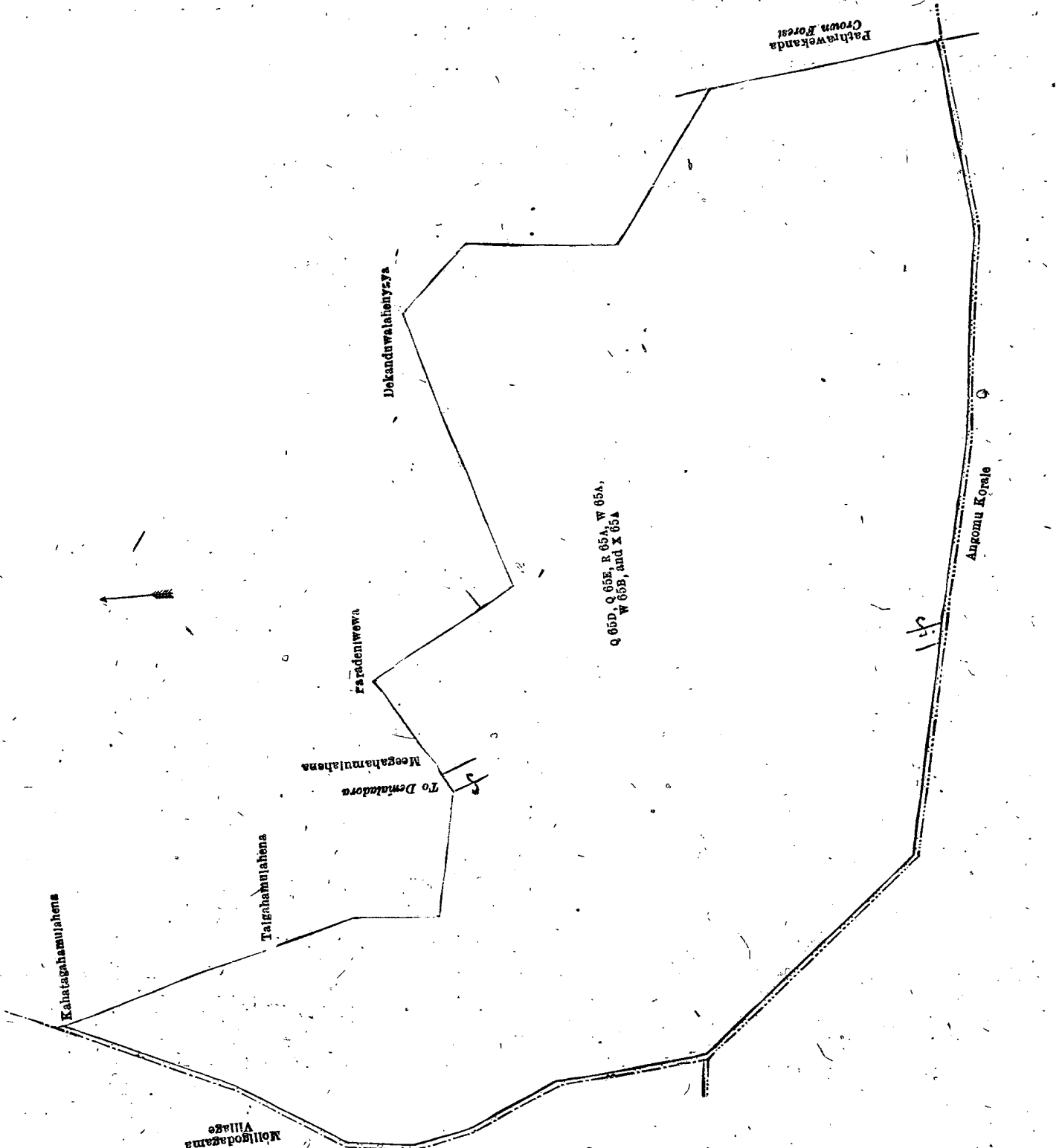
Description of the Lands referred to.

The following lots situated in the village of Demaladora, in Tissawa korale of the Dewameddi hatpattu of the Kurunegala District, in the North-Western Province, as described in the annexed diagram:—

Preliminary plan 4,220.

Lot.	Name of Land.	Extent, A. R. P.	Lot.	Name of Land.	Extent, A. R. P.
Q 65D ..	Pathrawahenyaya	.. 13 0 20	w 65B ..	Weeragodakandehena	.. 3 3 15
Q 65E ..	Do.	.. 1 3 35	x 65A ..	Weeragodakanda 10 1 27
R 65A ..	Gansabhawapara (road and reservation)	0 2 34			
w 65A ..	Weeragodakandehenyaya	.. 6 3 18			36 3 29

and bounded as follows: on the north by Kahatagahamulahena claimed by Patiraja Mudiyansele Panchirala and others, Talgahamulahena claimed by Patiraja Mudiyansele Panchirala, Meegahamulahena claimed by P. M. Panchirala and others, Paradeniwewa claimed by the villagers of Demaladora, Dekandewalahenyaya claimed by Panchirala and others; on the east by Dekandewalahenyaya claimed by Panchirala and others, Pathrawekanda, Crown forest; on the south by the boundary of the Angomu korale; on the west by the boundary of the Angomu korale, the village limit of Molligodagama.



Kurunegala Notice No. 7,275.**Notice under "The Waste Lands Ordinances of 1897, 1899, 1900, and 1903."**

TAKE notice that unless within three months from June 27, 1919, the persons, if any, who claim any interest in the land hereinafter mentioned make claim in person or in writing to the said land or to some interest therein to J. M. Davies, Esq., Special Officer appointed under section 28 of "The Waste Lands Ordinances of 1897, 1899, 1900, and 1903," at his office at Colombo :

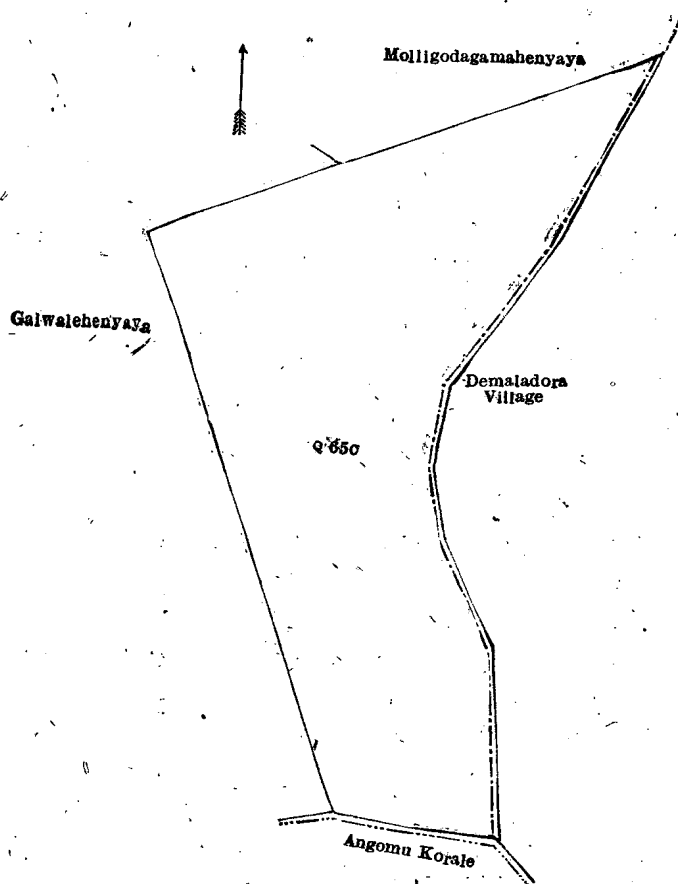
Such Special Officer, in pursuance of the powers vested in him by the said Ordinances, will declare by writing under his hand that the land, to which no claim has been made, is the property of the Crown.

J. M. DAVIES,
Special Officer.

NOTE.—A claim to a right of way over the said lands or any of them is a claim to an interest in the land or lands.

Description of the Land referred to.

The land commonly called or known as Pathrawehenyaya, situated in the village of Molligodagama, in the Tissawa korale of the Dewameddi hatpattu of the Kurunegala District, in the North-Western Province, containing in extent 7 acres 3 roods and 5 perches, shown as lot Q 65c in preliminary plan 4,220 and in the annexed diagram ; and bounded as follows : on the north by Galwalehenayaya claimed by Bandaramahatmaya and others, Molligodagamahenyaya claimed by Mrs. Goonewardena ; on the east by the village limit of Demaladora ; on the south by the boundary of the Angomu korale ; on the west by Galwalahenyaya claimed by Bandaramahatmaya and others.



Surveyor-General's Office,
Colombo, May 3, 1919.

Scale of 4 Chains to an Inch.

C. R. LUNDIE,
for Surveyor-General.

Kurunegala S. O. 49—1919.

Anuradhapura Notice No. 7,276.**Notice under "The Waste Lands Ordinances of 1897, 1899, 1900, and 1903."**

TAKE notice that unless within three months from June 27, 1919, the persons, if any, who claim any interest in the lands hereinafter mentioned or in any one or more of such lands or to some interest therein make claim in person or in writing to the said lands or any of them or to some interest therein to J. M. Davies, Esq., Special Officer appointed under section 28 of "The Waste Lands Ordinances of 1897, 1899, 1900, and 1903," at his office at Colombo :

Such Special Officer, in pursuance of the powers vested in him by the said Ordinances, will declare by writing under his hand that the said lands, or such of them as to which no claim has been made, are the property of the Crown.

J. M. DAVIES,
Special Officer.

NOTE.—A claim to a right of way over the said lands or any of them is a claim to an interest in the land or lands.

Description of the Lands referred to.

The following lots situated in the village of Rampatwila, in the Elwe tulana of the Kanadara korale of the Nuwaragam palata, in the North-Central Province, as described in the annexed diagram:—

Preliminary plan 760.

Lot.	Name of Land.	Extent, A. R. P.	Lot.	Name of Land.	Extent, A. R. P.
1	Kudawewe-ela (stream)	0 0 5	70	Welle-ela (channel)	0 1 0
2	Kudawewa (tank)	11 2 12	72	Footpath	0 0 38
3	Ramagodellahenyaya (reservation for tank bund)	1 1 27	73	Tisbamba	6 0 7
4	Ela (channel)	0 0 1	75	Welle-ela (channel)	0 1 8
6	Footpath	0 0 1	76	Palugahakatuwa	2 0 29
7	Do.	0 0 12	78	Parebima (reservation for main road)	0 0 14
8	Murungagahayaya, Ramagodellehenyaya, Kudawewelanduyaya	123 0 14	79	Do. (old reservation for main road)	0 1 19
9	Rampatwilawewa (tank)	266 1 28	81	Aliyawalalandekatuwa (reservation for stream)	1 2 12
10	Footpath	0 0 4	82	Ellewe-ela (stream)	0 2 33
11	Wan-ela (stream)	0 1 18	84	Karandahena (part of old reservation for stream)	0 0 18
13	Murungagahayaya	4 3 9	88	Welapaulakella (do.)	0 1 15
14	Baduhena	0 2 28	89	Do. (do.)	0 3 18
17	Godahorowe-ela (stream)	1 2 4	92	Horrow-ela (channel)	0 0 9
18	Murungagahayaya (reservation for tank bund)	6 1 38	93	Agarayagamekatuwa (reservation for tank bund)	2 1 15
19	Godahorowe-ela (stream)	0 1 8	94	Agarayagamewewa (tank)	11 3 16
25	Welle-ela (channel)	1 0 24	95	Minipitiya (cemetery)	0 2 1
26	Murungagahayaya	5 0 9	96	Path (reservation for approach road to cemetery)	0 0 5
27	Do. (path)	0 0 24	97	Ela (stream)	0 0 11
30	Kamatgalehenyaya	43 2 8	98	Main road	1 2 2
30½	Footpath	0 0 7	99	Kurulugodehena (reservation for main road)	5 1 23
30¾	Do.	0 0 10	100	Do.	119 3 9
31	Tisbamba	6 1 9	101	Do.	29 3 10
33	Kamatgalehenyaya	9 2 15	102	Main road (half the area of road)	0 2 14
33½	Footpath	0 0 2	103	Bogahalanda, Kovilelanda, Mailagahalanda	60 2 35
36	Palugahakatuwa (reservation for stream)	0 2 8	104	Footpath	0 0 5
37	Kumbukwale-ela (half the area of stream)	0 0 12	105	Nirawiyalanda	28 0 8
38	Rampatwila-oya (do.)	0 3 21	106	Main road	4 2 3
39	Agarayagamakatuwa	4 1 37	107	Reservation for main road	0 0 14
41	Welle-ela (channel)	0 1 20	108	Baduidama	0 1 23
43	Welkatuwa (reservation for stream)	2 2 14	109	Path and reservation	0 0 12
47	Cart track (half the area of path)	0 0 26	110	Public Works Department cooly line and premises	0 1 11
48	Agarayagamakatuwa	137 2 34	111	Reservation for main road	0 0 14
50	Rampatwila-oya (stream)	7 0 4	112	Narawiyelanda	0 0 22
51	Palugahakatuwa, Kumbukgahakatuwa	11 2 34	114	Cart track	0 0 14
55	Palugahakatuwa (reservation for oya)	1 2 28	114½	Do.	0 0 8
58	Ela (channel)	0 1 5	116	Main road	0 0 25
59	Amunewalahena (old reservation for channel)	1 1 22	118	Cart track	0 0 29
62	Do. (old reservation for water-hole)	1 2 8	119	Narawiyelanda	4 0 7
63	Amunewala	4 2 38	120	Galwetiye mukalana, Palugahamukalana, Karandagammanemukalana	102 3 11
64	Amunagawalanda (reservation for water-hole)	0 2 9	121	Rasanakagalemukalana	114 0 0
67	Do. (reservation for path)	0 0 23			1,159 1 27

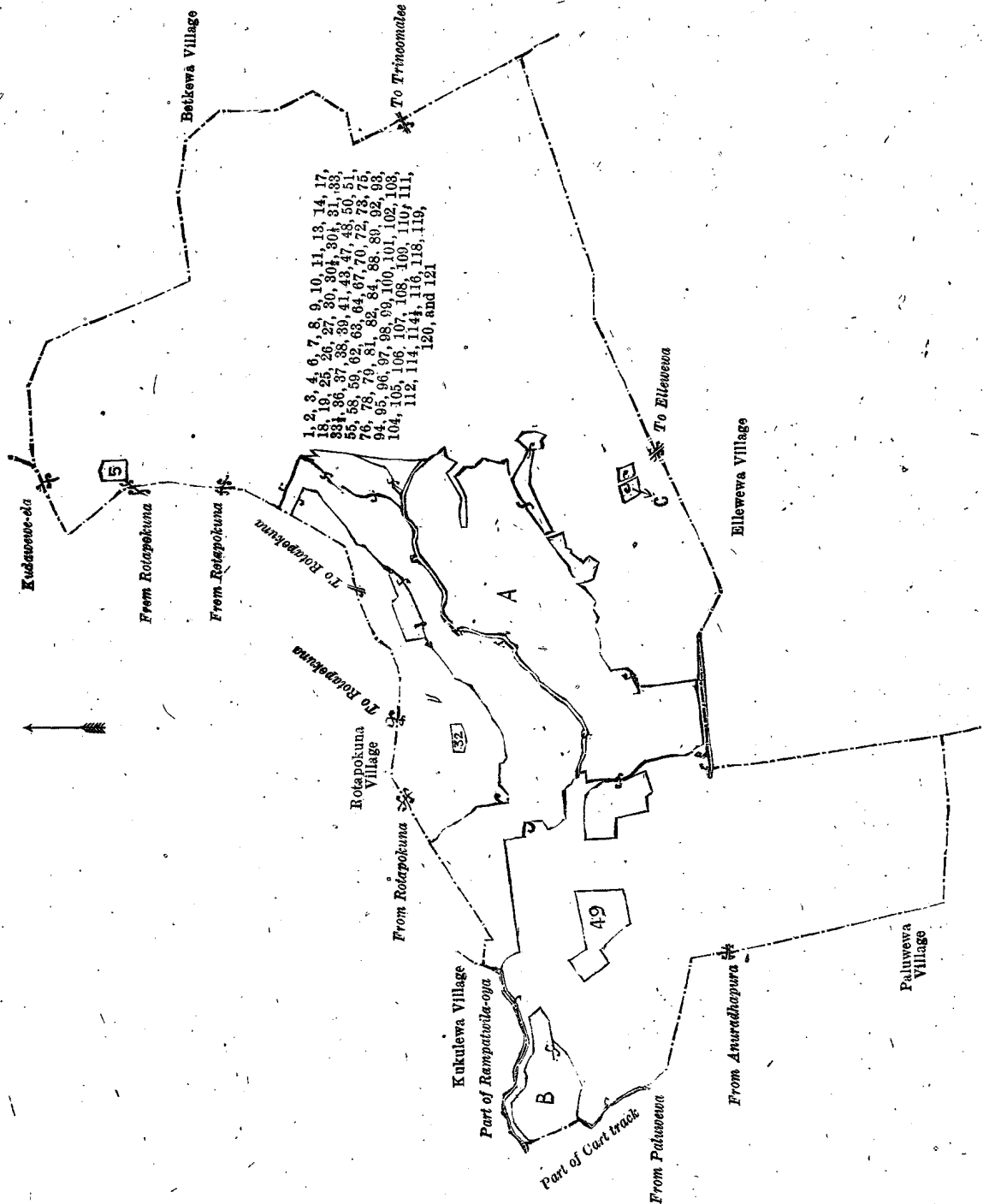
and bounded as follows: on the north by the village limit of Kukulewa (part of Rampatwila-oya) the village limit of Rotapokuna, the village limit of Betkewa; on the east by the village limit of Betkewa; on the south by the village limit of Ellewewa, the village limit of Paluwewa; on the west by the village limit of Paluwewa, the village limit of Kukulewa (part of cart track), the village limit of Kukulewa.

NOTE.—The following lots lying within the above-mentioned boundaries are excluded from this notice, and their aggregate acreage of 316 acres and 26 perches is not included in the acreage of 1,159 acres 1 rood and 27 perches given above:—

Preliminary plan 760.

Lot.	Name of Land.	Extent, A. R. P.	Lot.	Name of Land.	Extent, A. R. P.
5	Akkarawela (T. P. 225,992)	2 0 3	A 34	Akkarawela	4 2 31
32	Alutwatugoda	1 2 14	A 35	Akkarawela, T. Ps. 258,583, 267,188, 267,189, 267,190, 267,191, 276,112, 315,076	25 0 5
A 12	Murungagahayaya	1 1 1	A 52	Palugahakatuwa	1 0 13
A 15	Akkarawela	1 3 3	A 53	Akkarawela	0 3 27
A 16	Do.	0 2 7	A 54	Palugahakatuwa	3 0 3
A 20	Akkarawela, T. Ps. 239,719, 245,700, 248,782, 258,266, 255,611, 258,997, 270,602, 328,374, 328,375, 258,267	37 1 39	A 56	Puranawela	47 3 32
A 21	Wewapaulakella	0 1 15	A 57	Do.	94 0 15
A 22	Puranawela	3 3 6	A 61	Amunewalahena, T. Ps. 329,981, 328,376	6 1 36
A 23	Akkaraidama	0 1 22	A 65	Pansalegala	1 1 30
A 24	Puranawela	0 0 20	A 66	Amunagawalanda	1 2 14
A 28	Akkarawela, T. Ps. 267,186, 267,187, 328,373, 276,232, 276,318	9 3 19	A 68	Pansalawatta	1 0 34
A 29	Kamatgalehenyaya	2 0 2	A 69	Do.	0 1 35
			A 71	Pansalagawahenkella	1 1 12
			A 74	Puranawatta	4 0 34

Lot.	Name of Land.	Extent, A. R. P.	Lot.	Name of Land.	Extent, A. R. P.
A 77	Bogahalanda	3 0 9	B 40	Akkarawela	3 2 10
A 80	Aliyawaleakkarawela, T.Ps. 267,908, 281,148, 287,868, 287,869, 327,664, 329,611	13 2 12	B 42	Akkarawela, T.Ps. 290,170, 290,171, 290,181, 293,119, 293,120.	7 3 0
A 83	Karandaheneakkarawela	0 1 5	B 44	Welkatuwa	0 0 12
A 85	Wewapaulakella	0 2 4	B 45	Akkarawela	0 0 30
A 86	Akkarawela (part of old reservation for stream)	0 1 17	B 46	Puranawela	6 3 13
A 87	Akkarawela	0 1 32	C 113	Akkaraidama, T. P. 214,755	0 3 20
A 90	Akkarawela, T. Ps. 267,192, 310,605	7 1 38	C 115	Do. T. P. 214,754	1 0 17
A 91	Karandagahahena	3 0 1	C 117	Narawiyalanda	0 0 16
			C 117½	Do.	0 0 4
			316 0 26.		



Surveyor-General's Office,
Colombo, April 26, 1919.

Scale of 32 Chains to an Inch.
Anuradhapura S. O. 15—1919.

A. J. WICKWAR,
for Surveyor-General.

Anuradhapura Notice No. 7,277.

Notice under "The Waste Lands Ordinances of 1897, 1899, 1900, and 1903."

TAKE notice that unless within three months from June 27, 1919, the persons, if any, who claim any interest in the lands hereinafter mentioned or in any one or more of such lands or to some interest therein make claim in person or in writing to the said lands or any of them or to some interest therein to J. M. Davies, Esq., Special Officer appointed under section 28 of "The Waste Lands Ordinances of 1897, 1899, 1900, and 1903," at his office at Colombo:

Such Special Officer, in pursuance of the powers vested in him by the said Ordinances, will declare by writing under his hand that the said lands, or such of them as to which no claim has been made, are the property of the Crown.

J. M. DAVIES,
Special Officer,

NOTE.—A claim to a right of way over the said lands or any of them is a claim to an interest in the land or lands.

Description of the Lands referred to.

The following lots situated in the village of Kahatagollewa, in the Elwē tulana of the Kanadara korale of the Nuwaragam palata, in the North-Central Province, as described in the annexed diagrams:—

I.—Preliminary plan 752.

Lot.	Name of Land.	Extent, A. R. P.	Lot.	Name of Land.	Extent, A. R. P.
1	Galwatiyemukalana, Galwatiyakudamukalana, and Kongahayaya	58 0 2	24	Pitiya (reservation for tank bund)	1 1 35
2	Dumbulu-ela (stream)	0 1 7	25	Horow-ela (channel)	0 0 6
3	Footpath	0 0 15	27	Tisbamba	1 0 23
4	Kongahahena (chena reserve)	34 3 14	29	Ela (channel)	0 0 28
5	Pandarellewemukalana	51 1 11	31	Galwatiyelanda	61 2 10
6	Pandarellewe-ela (stream)	0 0 34	32	Cart track	0 2 12
7	Pandarellewewewa (tank bund)	4 3 32	33	Pitiya	0 0 20
8	Kadurugahahena (reservation for tank bund)	0 3 7	37	Ela (channel)	0 0 32
9	Pandarellewemukalana	32 0 19	38	Galwatiyelanda	2 3 7
10	Footpath	0 0 26	48	Ela (channel)	0 0 2
11	Kadurugahahena	10 2 1	49	Mahawala (water-hole)	0 1 2
12	Horow-ela	0 2 22	50	Galkandekele	1 0 33
13	Kadurugahahena (reservation for Horow-ela)	5 2 34	51	Galkanda (rock)	0 3 11
14	Palugahahena, Imbulgahayaya, and Dambagahalanda (chena reserve)	121 1 12	52	Pitiya (reservation for tank bund)	0 0 33
15	Nambiligewewa (tank bund)	18 0 22	53	Footpath	0 0 28
16	Kahatagahalanda (reservation for tank bund)	1 1 5	54	Dambagahahenyaya, Hammillagalelanda	67 0 37
18	Kelumbugahagalpitiyekele	8 0 28	55	Lokuruwewe-ela (stream)	0 0 11
19	Footpath	0 0 13	56	Pathway (reserved for pathway to cemetery)	0 0 4
22	Kadurugahahena and Dambagahahena	26 2 7	57	Minipitiya (cemetery)	0 2 0
23	Kahatagollewewewa (tank bund)	79 2 29	58	Kudawewewekanda (tank bund)	0 1 13
			59	Kohombawambuwwemukalana and Hammillagalamukalana	79 1 19
					673 0 26

and bounded as follows: on the north by the boundary of the Kende korale (the village limit of Pinogama), the village limit of Diwulwewa; on the east by the village limit of Diwulwewa, the village limit of Andaragollewa, the village limit of Kokmaduwa; on the south by the village limit of Betkewa; on the west by the village limit of Moragahawala, the boundary of the Kende korale (the village limit of Pinogama).

NOTE.—The following lots lying within the above-mentioned boundaries are excluded from this part of the notice, and their aggregate acreage of 75 acres 1 rood and 24 perches is not included in the acreage of 673 acres and 26 perches given above:—

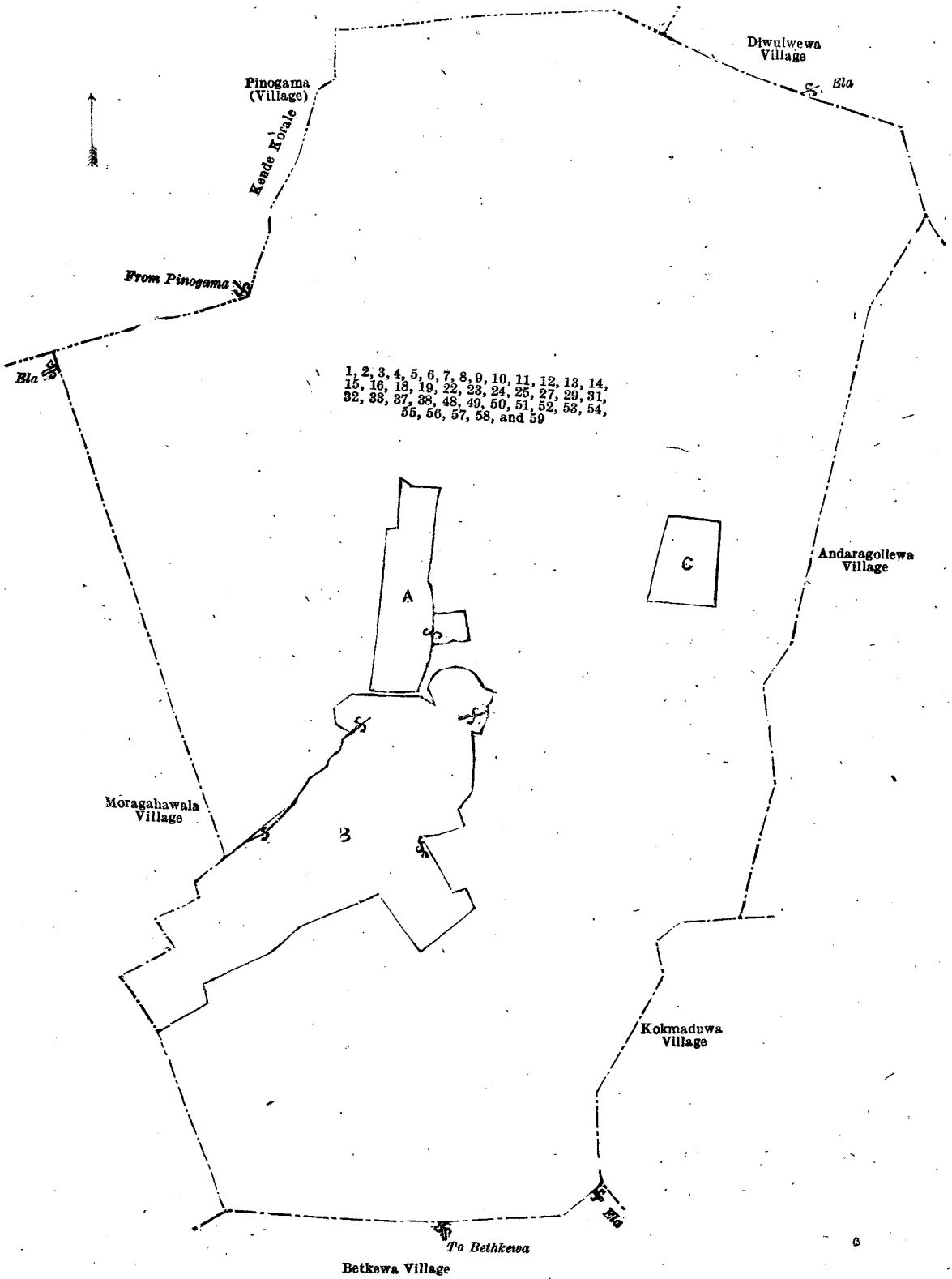
Preliminary plan 752.

Lot.	Name of Land.	Extent, A. R. P.	Lot.	Name of Land.	Extent, A. R. P.
A 17	Palugaha-accare (T. P. 232,597)	1 3 15	B 42½	Kumbukgaha-accare	0 1 0
A 28	Alutwatta	1 0 33	B 43	Ela (channel)	0 0 19
A 30	Siyambalagahawela	8 0 1	B 44	Kumbukgaha-accare	0 2 30
A 35	Gambiriyagaha-accare (T. P. 232,504)	1 0 24	B 45	Dambagaha-accare	0 2 14
B 26	Gangoda	2 3 23	B 46	Ehetugaha-accare, T. Ps. 232,731 and 302,559	4 0 7
B 34	Kamata (threshing-floor)	1 0 0	B 47	Ehetugaha-accare	0 0 35
B 36	Mahawela	23 3 3	c 20	Pandarelleweaccarepitiya	1 1 8
B 39	Kumbukgaha-accare	0 1 2	c 21	Pandarelleweaccare (T. P. 216,406)	4 1 24
B 40	Do.	0 1 35			
B 41	Moragahawalaweweaccara	1 2 28			
B 42	Moragahawalaweweaccara and Kumbukgaha-accare (T. Ps. 232,880, 232,591, 238,626, and 155,366)	21 2 3			75 1 24

[For Diagram see page 883.]

II.—Preliminary plan 752.

Lot.	Name of Land.	Extent, A. R. P.
43	Ela (channel)	0 0 19

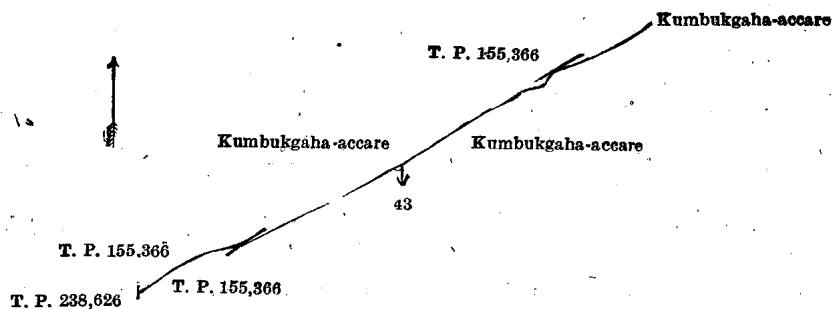


Surveyor-General's Office,
Colombo, April 25, 1919.

Scale of 16 Chains to an Inch.

C. R. LUNDIE,
for Surveyor-General.

and bounded as follows : on the north by Kumbukgaha-accare claimed by Seeralage Appuhami Lekama and others, T. P. 155,366, Kumbukgaha-accare claimed by Seeralage Appuhami Lekama and others ; on the east by Kumbukgaha-accare claimed by Seeralage Appuhami Lekama and others ; on the south by Kumbukgaha-accare claimed by Seeralage Appuhami Lekama and others, T. P. 155,366 ; on the west by T. Ps. 238,626 and 155,366, Kumbukgaha-accare claimed by Seeralage Appuhami Lekama and others.



Surveyor-General's Office,
Colombo, April 25, 1919.

Scale of 4 Chains to an Inch.
Anuradhapura S. O. 16—1919.

C. R. LUNDIE,
for Surveyor-General.

FINAL ORDERS.

Hambantota S. O. No. 1,543.

**Order under Section 2 of "The Waste Lands Ordinances of 1897, 1899, 1900, and 1903,"
declaring Lands to be Crown Property.**

In the matter of the lands commonly called or known as Mullekumburehena road (reservation), Nugehena (road reservation), &c., situate in the village of Sitinamaluwa, in the West Giruwa pattu of the Hambantota District, in the Southern Province, and of "The Waste Lands Ordinances of 1897, 1899, 1900, and 1903."

THE notice required by section 1 of "The Waste Lands Ordinances of 1897, 1899, 1900, and 1903," having been duly published in manner prescribed by that section in respect of the above-named lands (*vide* Notice No. 7,100), and no claim having been made to the said lands or to any interest therein within the period of three months from the date specified in the said notice, I, Arnold Langdon Crossman, Special Officer appointed under section 28 of the said Ordinances, under and by virtue of the powers vested in me in that behalf by section 2 of the said Ordinances, do hereby on this 7th day of May, 1919, order and declare that the said lands, as more fully described herein below, situate in the village of Sitinamaluwa, in the West Giruwa pattu of the Hambantota District, in the Southern Province, and shown as lots 158A, 158B, 158C, 196½, 201½, 226A, 226A1, 226A2, 226A3, and 245 in preliminary plan 312, and in the annexed diagrams, and containing in extent 4 acres and 31 perches, are the property of the Crown.

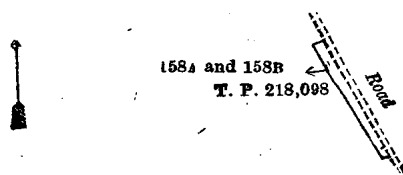
Description of the Lands referred to.

The following lots situated in the village of Sitinamaluwa, in the West Giruwa pattu of the Hambantota District in the Southern Province, as described in the annexed diagrams:—

I.—Preliminary plan 312.

Lot.	Name of Land.	Extent, A. R. P.
158A	Mullekumburehena (road reservation)	0 0 14
158B	Nugehena (road reservation)	0 0 3
		0 0 17

and bounded as follows: on the north by T. P. 218,098; on the east by a road; on the south and west by T. P. 218,098.



Surveyor-General's Office,
Colombo, November 19, 1918.


Scale of 8 Chains to an Inch.

C. R. LUNDIE,
for Surveyor-General.

II.—Preliminary plan 312.

Lot.	Name of Land.	Extent, A. R. P.
158c	Kumbaldeniyehena (reservation for road)	0 0 3

and bounded as follows: on the north by T. P. 218,099; on the east by a road; on the south by the village limit of Polommaruwa; on the west by T. P. 218,099.



Surveyor-General's Office,
Colombo, November 19, 1918.

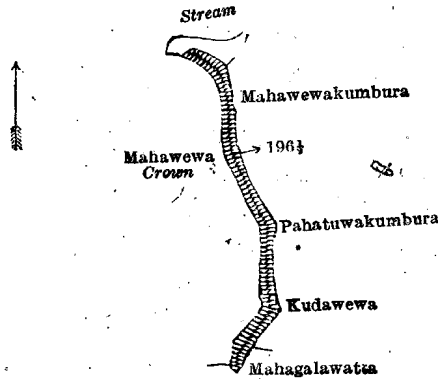
Scale of 8 Chains to an Inch.

C. R. LUNDIE,
for Surveyor-General.

III.—Preliminary plan 312.

Lot.	Name of Land.	Extent, A. R. P.
196½	Bund	0 1 30

and bounded as follows : on the north by a stream ; on the east by Mahawewakumbura claimed by Puwakdandawaguruge Don Abraham de Silva Vidane Arachchi of Ranna, and others, Pahatuwakumbura claimed by Edirachcharige Dingi Baba and others ; on the south by Kudawewa claimed by Sitinahmaluwa Vihare, Mahagalawatta claimed by Puwakdandawaguruge Don Abraham de Silva, Vidane Arachchi of Ranna ; on the west by Mahawewa declared to be the property of the Crown under the Waste Lands Ordinances.



Surveyor-General's Office,
Colombo, November 19, 1918.

Scale of 8 Chains to an Inch.

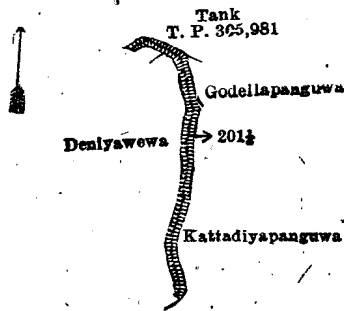
C. R. LUNDIE,
for Surveyor-General.

IV.—Preliminary plan 312.

Lot.	Name of Land.
201 1/2	Bund

Extent, A. R. P.
0 1 22

and bounded as follows : on the north by tank sold by the Crown (T. P. 305,981) ; on the east by Godellapanguwa claimed by Don Seneris and others, Kattadiyapanguwa claimed by Kahandawageegana-achige Don Juanis, Vel-Vidane, and others ; on the south by Kattadiyapanguwa claimed by Kahandawageegana-achige Don Juanis, Vel-Vidane, and others, Deniyawewa (private) ; on the west by Deniyawewa (private).



Surveyor-General's Office,
Colombo, November 19, 1918.

Scale of 8 Chains to an Inch.

C. R. LUNDIE,
for Surveyor-General.

V.—Preliminary plan 312.

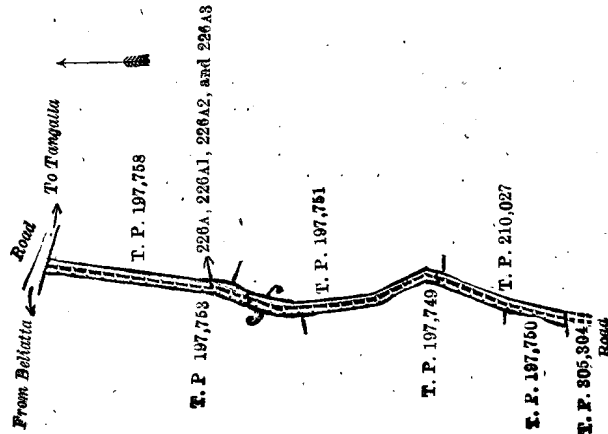
Lot.	Name of Land.
226A	Reservation for road
226A1	Do.
226A2	Do.

Extent, A. R. P.
0 1 2
0 0 18
0 0 6

Lot.	Name of Land.
226A3	Reservation for road

Extent, A. R. P.
0 0 27
0 2 13

and bounded as follows : on the north by the road from Beliatta to Tangalla ; on the east by T. Ps. 197,758, 197,751, 210,027 ; on the south by T. P. 305,304 ; on the west by T. Ps. 197,750, 197,749, and 197,753.



Surveyor-General's Office,
Colombo, November 19, 1918.

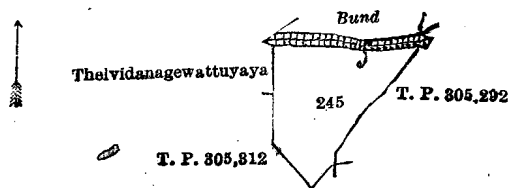
Scale of 8 Chains to an Inch.

C. R. LUNDIE,
for Surveyor-General.

VI.—Preliminary plan 312.

Lot.	Name of Land.	Extent, A. R. P.
245	Kapaduwarawewa (tank)	2 2 26

and bounded as follows: on the north by a bund; on the east by T. P. 305,292; on the south by T. P. 305,312; on the west by T. P. 305,312, Thelvidanegewattuyaya (private).



Surveyor-General's Office,
Colombo, November 19, 1918.

Scale of 8 Chains to an Inch.

C. R. LUNDIE,
for Surveyor-General.

May 7, 1919.

A. L. CROSSMAN,
Special Officer.

Kurunegala S. O. No. 2,565.

Order under Section 4, Sub-section (1), of "The Waste Lands Ordinances of 1897, 1899, 1900, and 1903," admitting Land to be Private Property.

In the matter of the land commonly called or known as Godellehena, situate in the village of Amunukola, in the Baladora korale of the Dewamedhi hatpattu of the Kurunegala District, in the North-Western Province, and of "The Waste Lands Ordinances of 1897, 1899, 1900, and 1903."

WHEREAS in pursuance of section 1 of the said Ordinances it was duly notified on the 23rd day of February, 1917, that if no claim to the land commonly called or known as Godellehena, situate in the village of Amunukola, in the Baladora korale of the Dewamedhi hatpattu of the Kurunegala District, in the North-Western Province, containing in extent 6 acres and 5 perches, and shown as lot 14J in preliminary plan 1,624 and in the annexed diagram, was made to John Murray Davies, Special Officer appointed under section 28 of the said Ordinances, within the period of three months from the date specified in such notice, such land would be declared the property of the Crown, and dealt with on account of the Crown (*vide* Notice No. 6,217):

And whereas (1) Jayasundera Mudiyansele Awusadahamyge Mudalihamy, (2) ditto Banda, (3) ditto Ranhamyge Appuhamy, (4) ditto Pinhamyge Mudalihamy, (5) ditto Dingiryhamy, (6) ditto Ranmenika, (7) ditto Vidanage Mudalihamy, (8) ditto Dingiri Banda, (9) ditto Punchirala, (10) ditto Mudalihamyge Ranhamy, (11) ditto Kirihamyge Ranhamy, (12) ditto Ukku Banda, (13) ditto Sohindirala, and (14) ditto Appuhamy Vidanemade claim thereto; and whereas the said claimants having been duly called upon by a notice in writing under section 4, sub-section (1), of the said Ordinances, duly served upon them to produce before me the evidence and documents upon which they might rely in proof of their claims, the said 5th, 13th, and 14th claimants did not so appear or produce such evidence or documents, the said 1st to 4th and 6th to 12th claimants and I, the aforesaid John Murray Davies, Special Officer, came to an agreement in writing dated the 28th day of September, 1917, whereby it was agreed that the said 5th claimant and Jayasundera Mudiyansele Ranhamyge Dingiri Banda should be declared the owners of the said land, I, with the consent of His Excellency the Governor, do hereby admit the said 5th claimant and the said Jayasundera Mudiyansele Ranhamyge Dingiri Banda to be the owners of the said land, as more fully described herein below, under section 4, sub-section (1), of the said Ordinances.

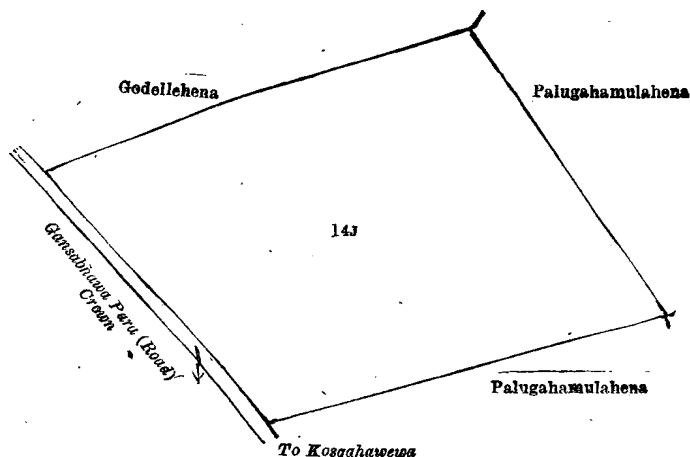
Description of the Land referred to.

The following lot situated in the village of Amunukola, in the Baladora korale of the Dewamedhi hatpattu of the Kurunegala District, in the North-Western Province, as described in the annexed diagram:—

Preliminary plan 1,624.

Lot.	Name of Land.	Extent, A. R. P.
14J	Godellehena	6 0 5

and bounded as follows: on the north by Godellehena to be declared the property of Mohottalage alias Ekanayaka Mudiyansele Dingiri Banda, Registrar of Migaswewa, under the Waste Lands Ordinances; on the east by Palugahamulahena to be declared the property of Jayasundera Mudiyansele Mudalihamyge Dingiri Banda under the Waste Lands Ordinances; on the south by Palugahamulahena to be declared the property of Jayasundera Mudiyansele Pinhamyge Mudalihamy under the Waste Lands Ordinances; on the west by Gansabhawa para (road) from Kosgahawewa to be declared the property of the Crown under the Waste Lands Ordinances.



Scale of 4 Chains to an Inch.

Surveyor-General's Office,
Colombo, February 26, 1919.

April 16, 1919.

J. M. DAVIES,
Special Officer.

C. R. LUNDIE,
for Surveyor-General.

Kurunegala S. O. No. 2,566.**Order under Section 4, Sub-section (1), of "The Waste Lands Ordinances of 1897, 1899, 1900, and 1903," admitting Land to be Private Property.**

In the matter of the land commonly called or known as Kahatagahamulahena, situate in the village of Amunukola, in the Baladora korale of the Dewamedhi hatpattu of the Kurunegala District, in the North-Western Province, and of "The Waste Lands Ordinances of 1897, 1899, 1900, and 1903."

WHEREAS in pursuance of section 1 of the said Ordinances it was duly notified on the 23rd day of February, 1917, that if no claim to the land commonly called or known as Kahatagahamulahena, situate in the village of Amunukola, in the Baladora korale of the Dewamedhi hatpattu of the Kurunegala District, in the North-Western Province, containing in extent 3 acres and 5 perches, and shown as lot 30c in preliminary plan 1,624 and in the annexed diagram, was made to John Murray Davies, Special Officer appointed under section 28 of the said Ordinances, within the period of three months from the date specified in such notice, such land would be declared the property of the Crown, and dealt with on account of the Crown (*vide* Notice 6,217):

And whereas (1) Jayasundera Mudiyansele Awusadahamyge Mudalihamy, (2) ditto Banda, (3) ditto Ranhamyge Appuhamy, (4) ditto Pinhamyge Mudalihamy, (5) ditto Dingirihamy, (6) ditto Ranmenika, (7) ditto Vidanege Mudalihamy, (8) ditto Dingiri Banda, (9) ditto Punchirala, (10) ditto Mudalihamyge Ranhamy, (11) ditto Kirihamyge Ranhamy, (12) ditto Ukkubanda, (13) ditto Sohindirala, and (14) ditto Appuhamy Vidane made claim thereto; and whereas the said claimants having been duly called upon by a notice in writing under section 4, sub-section (1), of the said Ordinances, duly served upon them to produce before me the evidence and documents upon which they might rely in proof of their claims, the said 5th, 13th, and 14th claimants did not so appear or produce such evidence or documents, the said 1st to 4th and 6th to 12th claimants and I, the aforesaid John Murray Davies, Special Officer, came to an agreement in writing dated the 28th day of September, 1917, whereby it was agreed that the said 13th claimant should be declared the owner of the said land, I, with the consent of His Excellency the Governor, do hereby admit the said 13th claimant to be the owner of the said land, as more fully described herein below, under section 4, sub-section (1), of the said Ordinances.

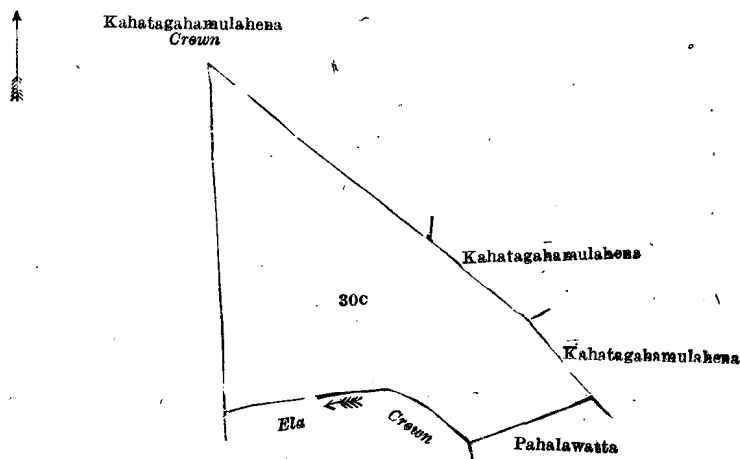
Description of the Land referred to.

The following lot situated in the village of Amunukola, in the Baladora korale of the Dewamedhi hatpattu of the Kurunegala District, in the North-Western Province, as described in the annexed diagram:—

Preliminary plan 1,624.

Lot.	Name of Land.	Extent, A. R. P.
30c	Kahatagahamulahena	3 0 5

and bounded as follows: on the north by Kahatagahamulahena to be declared the property of the Crown under the Waste Lands Ordinances; on the east by Kahatagahamulahena to be declared the property of Jayasundera Mudiyansele Kirihamyge Ranhamy under the Waste Lands Ordinances, Kahatagahamulahena to be declared the property of Jayasundera Mudiyansele Ranhamyge Appuhamy under the Waste Lands Ordinances; on the south by Pahalawatta claimed by Meegaswewa Ekanayaka Mudiyansele Dingiri Banda, an ela belonging to the Crown; on the west by Kahatagahamulahena to be declared the property of the Crown under the Waste Lands Ordinances.



Surveyor-General's Office,
Colombo, February 26, 1919.

Scale of 4 Chains to an Inch.

C. R. LUNDIE,
for Surveyor-General.

J. M. DAVIES,
Special Officer.

April 16, 1919.

Kurunegala S. O. No. 2,567.**Order under Section 4, Sub-section (1), of "The Waste Lands Ordinances of 1897, 1899, 1900, and 1903," admitting Land to be Private Property.**

In the matter of the land commonly called or known as Palugahamulahena, situate in the village of Amunukola, in the Baladora korale of the Dewamedhi hatpattu of the Kurunegala District, in the North-Western Province, and of "The Waste Lands Ordinances of 1897, 1899, 1900, and 1903."

WHEREAS in pursuance of section 1 of the said Ordinances it was duly notified on the 23rd day of February, 1917, that if no claim to the land commonly called or known as Palugahamulahena, situate in the village of Amunukola, in the Baladora korale of the Dewamedhi hatpattu of the Kurunegala District, in the North-Western Province, containing in extent 6 acres and 14 perches, and shown as lot 14c in preliminary plan 1,624 and in the annexed diagram, was made to John Murray Davies, Special Officer appointed under section 28 of the said Ordinances, within the period of three months from the date specified in such notice, such land would be declared the property of the Crown, and dealt with on account of the Crown (*vide* Notice No. 6,217):

And whereas (1) Jayasundera Mudiyansele Awusadahamyge Mudalihamy, (2) ditto Banda, (3) ditto Ranhamyge Appuhamy, (4) ditto Pinhamyge Mudalihamy, (5) ditto Digirihamy, (6) ditto Ranmenika, (7) ditto Vidanage Mudalihamy, (8) ditto Digiri Banda, (9) ditto Punchirala, (10) ditto Mudalihamyge Ranhamy, (11) ditto Kirihamyge Ranhamy, (12) ditto Ukku Banda, (13) ditto Sohindirala, and (14) ditto Appuhamy Vidane made claim thereto; and whereas the said claimants having been duly called upon by a notice in writing under section 4, subsection (1), of the said Ordinances, duly served upon them to produce before me the evidence and documents upon which they might rely in proof of their claims, the said 5th, 13th, and 14th claimants did not so appear or produce such evidence or documents, the said 1st to 4th and 6th to 12th claimants and I, the aforesaid John Murray Davies, Special Officer, came to an agreement in writing dated the 28th day of September, 1917, whereby it was agreed that the said 4th claimant should be declared the owner of the said land, I, with the consent of His Excellency the Governor, do hereby admit the said 4th claimant to be the owner of the said land, as more fully described herein below, under section 4, sub-section (1), of the said Ordinances.

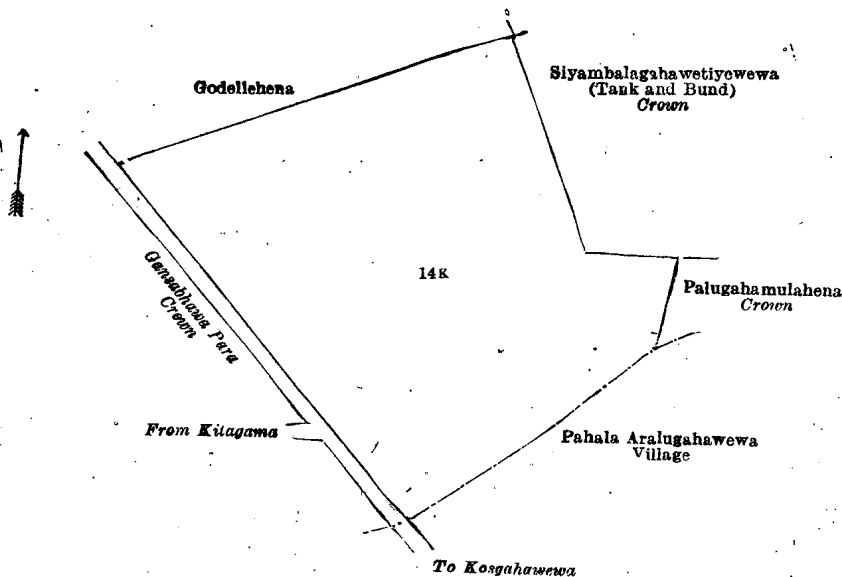
Description of the Land referred to.

The following lot situated in the village of Amunukola, in the Baladora korale of the Dewamede hatpattu of the Kurunegala District, in the North-Western Province, as described in the annexed diagram:—

Preliminary plan 1,624.

Lot.	Name of Land.	Extent, A. R. P.
14K	Palugahamulahena	6 0 14

and bounded as follows: on the north by Godellehena to be declared the property of Jayasundera Mudiyansele Dingirihamy and another under the Waste Lands Ordinances; on the east by Siyambalagahawetiyeewa (tank and bund) to be declared the property of the Crown under the Waste Lands Ordinances, Palugahamulahena to be declared the property of the Crown under the Waste Lands Ordinances; on the south by the village limit of Pahala Aralugahawewa; on the west by the Gansabhawa para from Kosgahawewa to be declared the property of the Crown under the Waste Lands Ordinances.



Surveyor-General's Office,
Colombo, February 26, 1919.

Scale of 4 Chains to an Inch.

C. R. LUNDIE,
for Surveyor-General.

J. M. DAVIES,
Special Officer.

April 16, 1919.

Kurunegala S. O. No. 2,568.

Order under Section 4, Sub-section (1), of "The Waste Lands Ordinances of 1897, 1899, 1900, and 1905," admitting Land to be Private Property.

In the matter of the land commonly called or known as Kenalandehenyaya, situate in the village of Amunukola, in the Baladora korale of the Dewamede hatpattu of the Kurunegala District, in the North-Western Province, and of "The Waste Lands Ordinances of 1897, 1899, 1900, and 1903."

WHEREAS in pursuance of section 1 of the said Ordinances it was duly notified on the 23rd day of February, 1917, that if no claim to the land commonly called or known as Kenalandehenyaya, situate in the village of Amunukola, in the Baladora korale of the Dewamede hatpattu of the Kurunegala District, in the North-Western Province, containing in extent 5 acres and 6 perches, and shown as lot 38A in preliminary plan 1,624 and in the annexed diagram, was made to John Murray Davies, Special Officer appointed under section 28 of the said Ordinances, within the period of three months from the date specified in such notice, such land would be declared the property of the Crown, and dealt with on account of the Crown (*vide* Notice No. 6,217):

And whereas (1) Jayasundera Mudiyansele Awusadahamyge Mudalihamy, (2) ditto Banda, (3) ditto Ranhamyge Appuhamy, (4) ditto Pinhamyge Mudalihamy, (5) ditto Digirihamy, (6) ditto Ranmenika, (7) ditto Vidanage Mudalihamy, (8) ditto Digiri Banda, (9) ditto Punchirala, (10) ditto Mudalihamyge Ranhamy, (11) ditto Kirihamyge Ranhamy, (12) ditto Ukku Banda, (13) ditto Sohindirala, and (14) ditto Appuhamy Vidane made claim thereto; and whereas the said claimants having been duly called upon by a notice in writing under section 4, sub-section (1), of the said Ordinances, duly served upon them to produce before me the evidence and documents upon which they might rely in proof of their claims, the said 5th, 13th, and 14th claimants did not so appear or produce such evidence or documents, the said 1st to 4th and 6th to 12th claimants and I, the aforesaid John Murray Davies, Special Officer, came to an agreement in writing dated the 28th day of September, 1917, whereby it was agreed that Jayasundera Mudiyansele Menuhamy should be declared the owner of the said land, I, with the consent of His Excellency the Governor, do hereby admit the said Jayasundera Mudiyansele Menuhamy to be the owner of the said land, as more fully described herein below, under section 4, sub-section (1), of the said Ordinances.

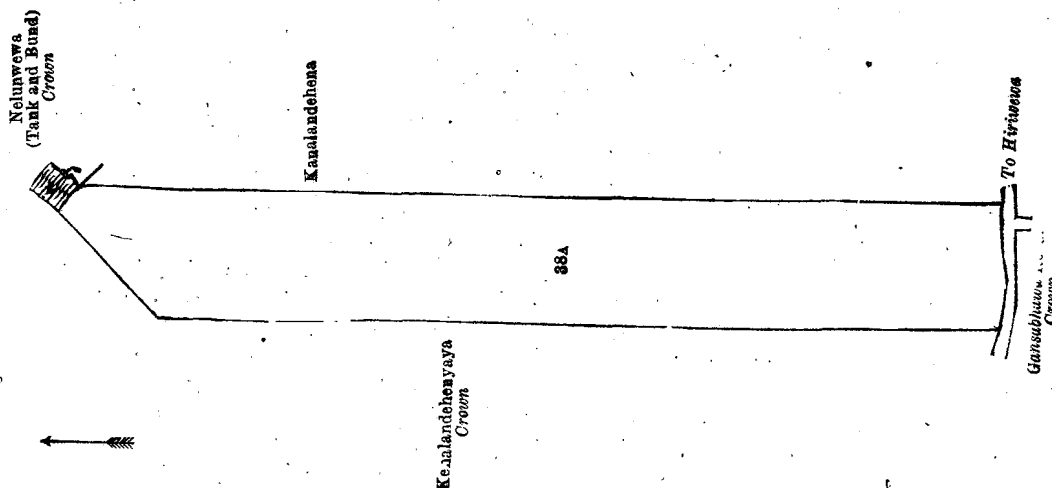
Description of the Land referred to.

The following lot situated in the village of Amunukola, in the Baladora korale of the Dewamedhi hatpattu of the Kurunegala District, in the North-Western Province, as described in the annexed diagram:—

Preliminary plan 1,624.

Lot.	Name of Land.	Extent, A. R. P.
38A	Kenalandehenyaya	5 0 6

and bounded as follows: on the north by Kenalandehenyaya to be declared the property of the Crown under the Waste Lands Ordinances, Nelunwewa (tank and bund) to be declared the property of the Crown under the Waste Lands Ordinances; on the east by Kenalandehena to be declared the property of Jayasundera Mudiyansele Punchirala under the Waste Lands Ordinances; on the south by the Gansabhawa road from Hiriwewa to be declared the property of the Crown under the Waste Lands Ordinances; on the west by Kenalandehenyaya to be declared the property of the Crown under the Waste Lands Ordinances.



Surveyor-General's Office,
Colombo, February 26, 1919.

Scale of 4 Chains to an Inch.

C. R. LUNDIE,
for Surveyor-General.

April 16, 1919. J. M. DAVIES,
Special Officer.

Kurunegala S. O. No. 2,569.**Order under Section 4, Sub-section (1), of "The Waste Lands Ordinances of 1897, 1899, 1900, and 1903," admitting Lands to be Private Property.**

In the matter of the lands commonly called or known as Kapulandehena and Balagodellehena, situate in the village of Amunukola, in the Baladora korale of the Dewamedhi hatpattu of the Kurunegala District, in the North-Western Province, and of "The Waste Lands Ordinances of 1897, 1899, 1900, and 1903."

WHEREAS in pursuance of section 1 of the said Ordinances it was duly notified on the 23rd day of February, 1917, that if no claim to the lands commonly called or known as Kapulandehena and Balagodellehena, situate in the village of Amunukola, in the Baladora korale of the Dewamedhi hatpattu of the Kurunegala District, in the North-Western Province, containing in extent 9 acres and 23 perches, and shown as lots 11B and 72B in preliminary plan 1,624 and in the annexed diagrams, was made to John Murray Davies, Special Officer appointed under section 28 of the said Ordinances, within the period of three months from the date specified in such notice, such lands would be declared the property of the Crown, and dealt with on account of the Crown (*vide* Notice No. 6,217):

And whereas (1) Jayasundera Mudiyansele Awusadahamyge Mudalihamy, (2) ditto Banda, (3) ditto Ranhamyge Appuhamy, (4) ditto Pinhamyge Mudalihamy, (5) ditto Dingirihamy, (6) ditto Ranmenika, (7) ditto Vidange Mudalihamy, (8) ditto Dingiri Banda, (9) ditto Punchirala, (10) ditto Mudalihamyge Ranhamy, (11) ditto Kirihamyge Ranhamy, (12) ditto Ukku Banda, (13) ditto Sohindirala, and (14) ditto Appuhamy Vidane made claim thereto; and whereas the said claimants having been duly called upon by a notice in writing under section 4, sub-section (1), of the said Ordinances, duly served upon them to produce before me the evidence and documents upon which they might rely in proof of their claims, the said 5th, 13th, and 14th claimants did not so appear or produce such evidence or documents. the said 1st to 4th and 6th to 12th claimants and I, the aforesaid John Murray Davies, Special Officer, came to an agreement in writing dated the 28th day of September, 1917, whereby it was agreed that the said 7th and 8th claimants should be declared the owners of the said lands, I, with the consent of His Excellency the Governor, do hereby admit the said 7th and 8th claimants to be the owners of the said lands, as more fully described herein below, under section 4, sub-section (1), of the said Ordinances.

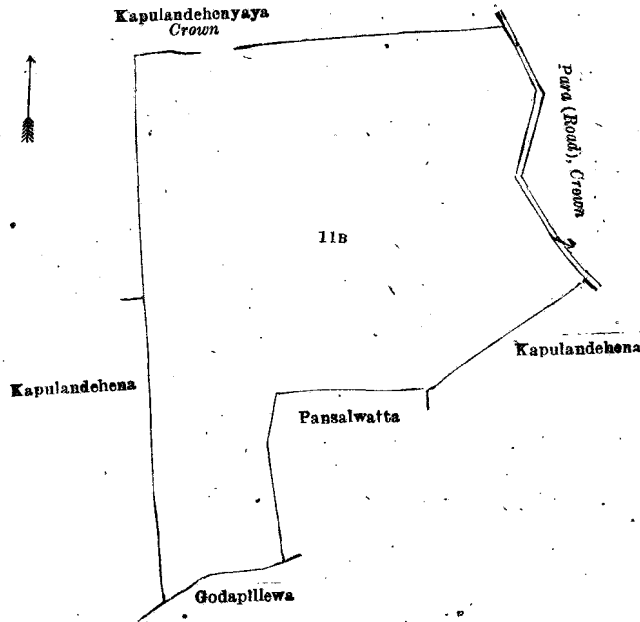
Description of the Lands referred to.

The following lots situated in the village of Amunukola, in the Baladora korale of the Dewamedhi hatpattu of the Kurunegala District, in the North-Western Province, as described in the annexed diagrams:—

I.—Preliminary plan 1,624.

Lot.	Name of Land.	Extent, A. R. P.
11B	Kapulandehena	7 0 11

and bounded as follows: on the north by Kapulandehenyaya to be declared the property of the Crown under the Waste Lands Ordinances; on the east by para (road) to be declared the property of the Crown under the Waste Lands Ordinances; on the south by Kapulandehena to be declared the property of Jayasundera Mudiyansele Banda under the Waste Lands Ordinances, Pansalawatta claimed by the trustees of Amunukola temple, Godapillewa claimed by Vedarallagedera Ranmenika and others; on the west by Kapulandehena to be declared the property of Jayasundera Mudiyansele Banda under the Waste Lands Ordinances, Kapulandehenyaya to be declared the property of the Crown under the Waste Lands Ordinances.



Surveyor-General's Office,
Colombo, February 26, 1919.

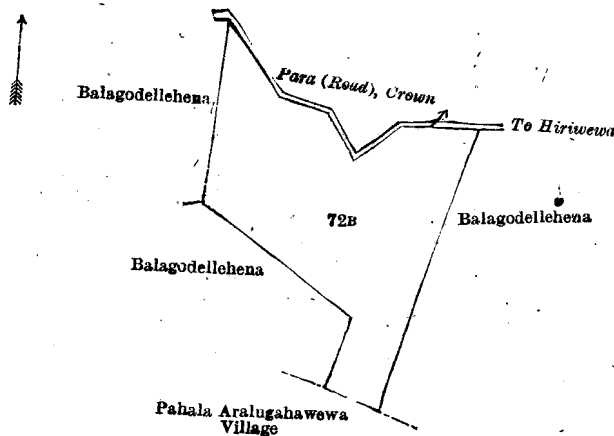
Scale of 4 Chains to an Inch.

C. R. LUNDIE,
for Surveyor-General.

II.—Preliminary plan 1,624.

Lot.	Name of Land.	Extent, A. R. P.
72B	Balagodellehena	2 0 12

and bounded as follows: on the north by para (road) to Hiriwewa to be declared the property of the Crown under the Waste Lands Ordinances; on the east by Balagodellehena to be declared the property of Jayasundera Mudiyansele Ukku Banda under the Waste Lands Ordinances; on the south by the village limit of Pahala Aralugahawewa, Balagodellehena to be declared the property of Jayasundera Mudiyansele Banda under the Waste Lands Ordinances; on the west by Balagodellehena to be declared the property of Jayasundera Mudiyansele Awusadahamyge Mudalihamy under the Waste Lands Ordinances.



Surveyor-General's Office,
Colombo, February 26, 1919.

Scale of 4 Chains to an Inch.

C. R. LUNDIE,
for Surveyor-General.

J. M. DAVIES,
Special Officer.

April 16, 1919.

Kurunegala S. O. No. 2,570.**Order under Section 2 of "The Waste Lands Ordinances of 1897, 1899, 1900, and 1903," declaring Land to be Crown Property.**

In the matter of the land commonly called or known as Katinehena, situate in the village of Tumbulla, in the Udukaha korale south of the Dambadeni hatpattu of the Kurunegala District, in the North-Western Province, and of "The Waste Lands Ordinances of 1897, 1899, 1900, and 1903."

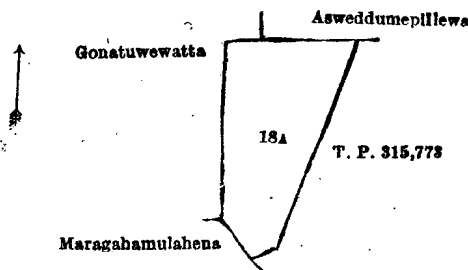
THE notice required by section 1 of "The Waste Lands Ordinances of 1897, 1899, 1900, and 1903," having been duly published in manner prescribed by that section in respect of the above-named land (*vide* Notice No. 7,026), and no claim having been made to the said land or to any interest therein within the period of three months from the date specified in the said notice, I, Norman Albert Hampton, Special Officer appointed under section 28 of the said Ordinances, under and by virtue of the powers vested in me in that behalf by section 2 of the said Ordinances, do hereby on this 6th day of May, 1919, order and declare that the said land, as more fully described herein below, situate in the village of Tumbulla, in the Udukaha korale south of the Dambadeni hatpattu of the Kurunegala District, in the North-Western Province, and shown as lot 18A in preliminary plan 481 and in the annexed diagram, and containing in extent 3 roods and 17 perches, is the property of the Crown.

Description of the Land referred to.

The following lot situated in the village of Tumbulla, in the Udukaha korale south of the Dambadeni hatpattu of the Kurunegala District, in the North-Western Province, as described in the annexed diagram:—

Lot.	Name of Land.	Preliminary plan 481.	Extent, A. R. P.
18A	Katinehena		0 3 17

and bounded as follows: on the north by Gonatuwewatta claimed by Banjanayakadessalai Sarana and others, Asweddumepillewa claimed by Banjanayakadessalai Sarana; on the east by T. P. 315,773; on the south by T. P. 315,773, Maragahamulahena claimed by Banjanayakadessalai Sarana; on the west by Gonatuwewatta claimed by Banjanayakadessalai Sarana and others.



Surveyor-General's Office,
Colombo, June 7, 1918.

Scale of 4 Chains to an Inch.

C. R. LUNDIE,
for Surveyor-General.

May 6, 1919.

N. A. HAMPTON,
Special Officer.

Kurunegala S. O. No. 2,571.**Order under Section 2 of "The Waste Lands Ordinances of 1897, 1899, 1900, and 1903," declaring Lands to be Crown Property.**

In the matter of the lands commonly called or known as Patanduahena, Kolongahamulahena, &c., situate in the village of Nebadawatura, in the Udukaha korale south of the Dambadeni hatpattu of the Kurunegala District, in the North-Western Province, and of "The Waste Lands Ordinances of 1897, 1899, 1900, and 1903."

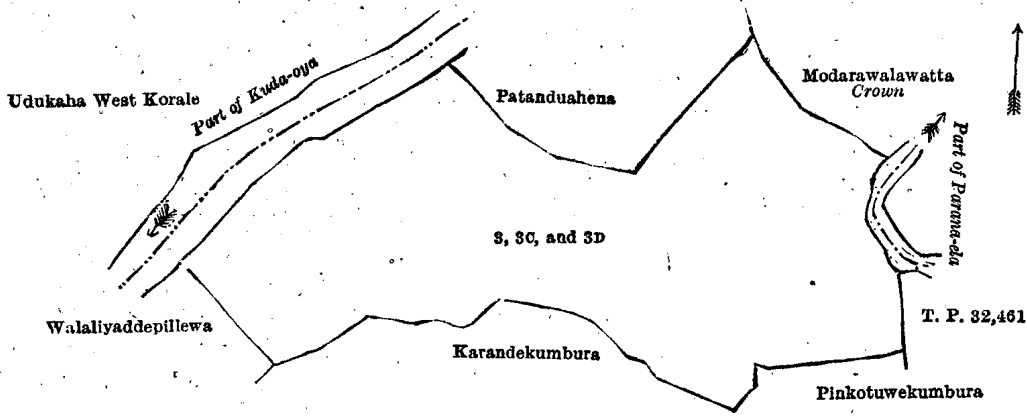
THE notice required by section 1 of "The Waste Lands Ordinances of 1897, 1899, 1900, and 1903," having been duly published in manner prescribed by that section in respect of the above-named lands (*vide* Notice No. 6,932), and no claim having been made to the said lands or to any interest therein within the period of three months from the date specified in the said notice, I, Norman Albert Hampton, Special Officer appointed under section 28 of the said Ordinances, under and by virtue of the powers vested in me in that behalf by section 2 of the said Ordinances, do hereby on this 9th day of April, 1919, order and declare, that the said lands, as more fully described herein below, situate in the village of Nebadawatura, in the Udukaha korale south of the Dambadeni hatpattu of the Kurunegala District, in the North-Western Province, and shown as lots 3, 3C, 3D, 3F, 6C, 23A, 23B, 23D, 23E, 23F, 23I, and 23M in preliminary plan 495 and in the annexed diagrams and containing in extent 23 acres and 35 perches, are the property of the Crown.

Description of the Lands referred to.

The following lots situated in the village of Nebadawatura, in the Udukaha korale south of the Dambadeni hatpattu of the Kurunegala District, in the North-Western Province, as described in the annexed diagrams:—

Lot.	Name of Land.	I.—Preliminary plan 495.	Extent, A. R. P.
3	Patanduahena	2 3 28
3C	Do.	2 1 11
3D	Kolongahamulahena	1 0 35
			6 1 34

and bounded as follows: on the north by the Kuda-oya, Patanduahena sold by the Crown, Modarawalawatta belonging to the Crown; on the east by the Parana-ela, T. P. 32,461; on the south by Pinkotuwekumbura claimed by Amarasingha Achechilage Joronis Appu, Karandekumbura claimed by Nickalansuriya Mudiyansele Mudalihamy; on the west by Walaliyaddepillewa sold by the Crown, the Kuda-oya.



Surveyor-General's Office,
Colombo, March 18, 1919.

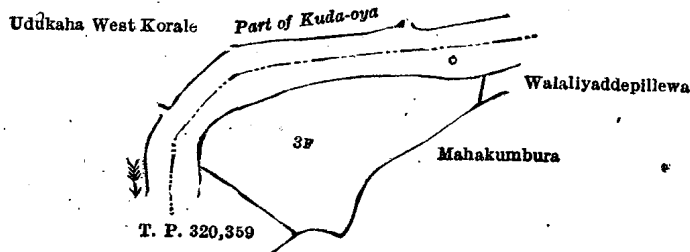
Scale of 4 Chains to an Inch.

C. R. LUNDIE,
for Surveyor-General.

II.—Preliminary plan 495.

Lot.	Name of Land.	Extent, A. R. P.
3F	Mahakumburepillewa	1 0 21

and bounded as follows : on the north by the Kuda-oya ; on the east by Walaliyaddepillewa sold by the Crown, Mahakumbura claimed by Bopiti Radage Poddi Ridi ; on the south by Mahakumbura claimed by Bopiti Radage Poddi Ridi, T. P. 320,359 ; on the west by the Kuda-oya.



Surveyor-General's Office,
Colombo, March 18, 1919.

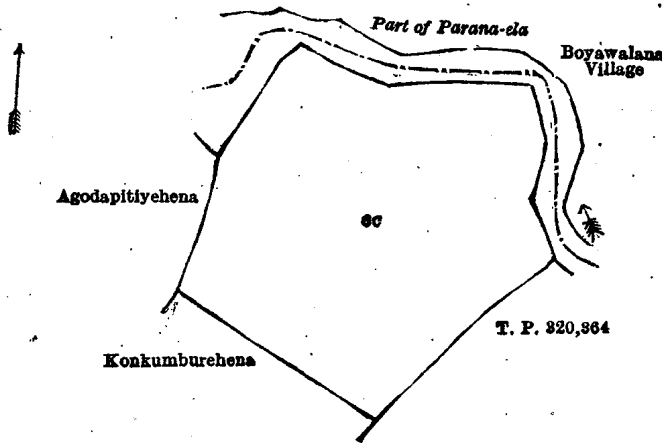
Scale of 4 Chains to an Inch.

C. R. LUNDIE,
for Surveyor-General.

III.—Preliminary plan 495.

Lot.	Name of Land.	Extent, A. R. P.
6c	Agodapitiyehena	3 3 9

and bounded as follows : on the north by the Parana-ela ; on the east by the Parana-ela, T. P. 320,364 ; on the south by T. P. 320,364, Konkumburehena sold by the Crown ; on the west by Agodapitiyehena sold by the Crown, the Parana-ela.



Surveyor-General's Office,
Colombo, March 18, 1919.

Scale of 4 Chains to an Inch.

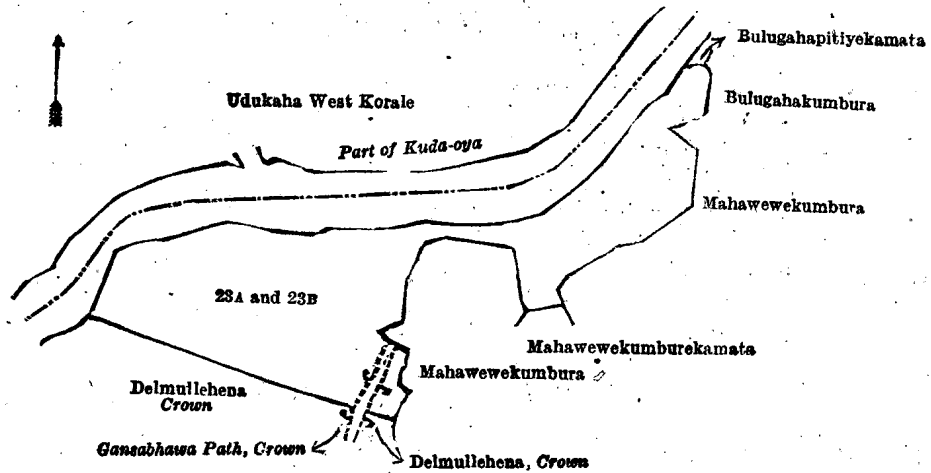
C. R. LUNDIE,
for Surveyor-General.

IV.—Preliminary plan 495.

Lot.	Name of Land.	Extent, A. R. P.
23A	Katuahena	2 2 4
23B	Kudawewepillewa	0 0 37

2 3 1

and bounded as follows : on the north by the Kuda-oya, Bulugahapitiyekamata claimed by Samarapuliradage Nanda ; on the east by Bulugahakumbura claimed by Punchirala and others, Mahawewekumbura claimed by Nickalansuriya Mudiyansele Goonarathamy and others ; on the south by Mahawewekumbura claimed by Nickalansuriya Mudiyansele Goonarathamy and others, Mahawewekumburekamata (private), Mahawewekumbura claimed by Nickalansuriya Mudiyansele Goonarathamy and others, Delmullehena declared to be the property of the Crown under the Waste Lands Ordinances, Gansabhawa path declared to be the property of the Crown under the Waste Lands Ordinances, Delmullehena declared to be the property of the Crown under the Waste Lands Ordinances ; on the west by the Kuda-oya.



Surveyor-General's Office,
Colombo, March 18, 1919.

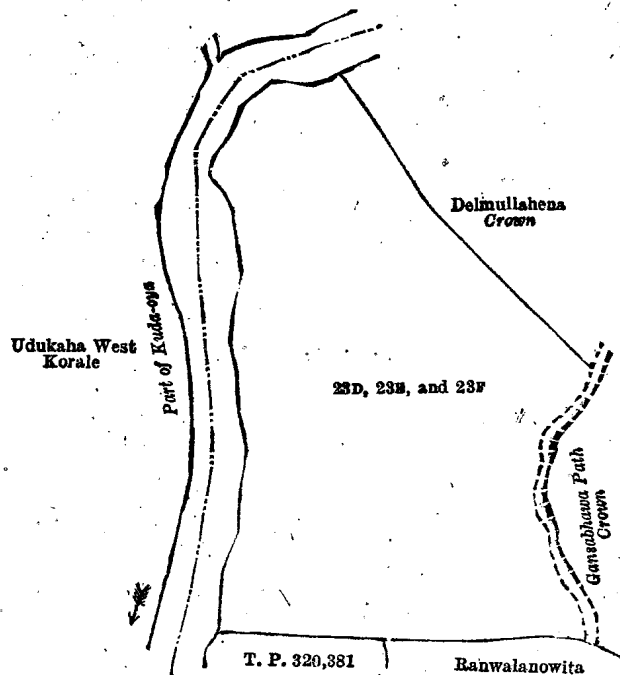
Scale of 4 Chains to an Inch.

C. R. LUNDIE,
for Surveyor-General.

V.—Preliminary plan 495.

Lot.	Name of Land.	Extent, A. R. P.
23D	Wetiyahena	2 0 29
23E	Batolahawalahena	1 2 30
23F	Mahadangamulahena	2 2 28
		6 2 7

and bounded as follows : on the north by the Kuda-oya, Delmullahena declared to be the property of the Crown under the Waste Lands Ordinances ; on the east by a Gansabhawa path declared to be the property of the Crown under the Waste Lands Ordinances ; on the south by Ranwalanowita claimed by Nickalansuriya Mudiyanseleage Punchirala and others; T. P. 320,381 ; on the west by Kuda-oya.



Surveyor-General's Office,
Colombo, March 18, 1919.

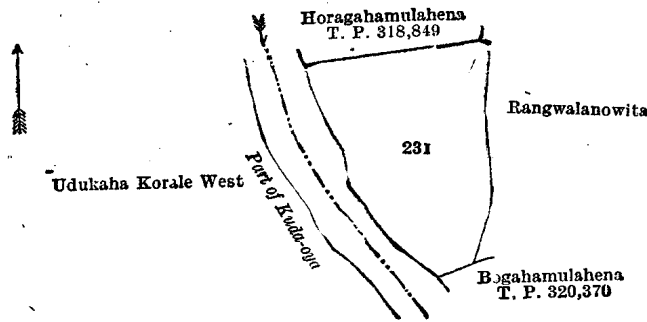
Scale of 4 Chains to an Inch.

C. R. LUNDIE,
for Surveyor-General.

VI.—Preliminary plan 495.

Lot.	Name of Land.	Extent, A. R. P.
23 I	Bogahamulahena	1 1 7

and bounded as follows : on the north by Horaghamulahena sold by the Crown (T. P. 318,849), Rangwalanowita claimed by Nickalansuriya Mudiyanseleage Punchirala and others ; on the east by Rangwalanowita claimed by Nickalansuriya Mudiyanseleage Punchirala and others ; on the south by Bogahamulahena sold by the Crown (T. P. 320,370), the Kuda-oya ; on the west by the Kuda-oya.



Surveyor-General's Office.
Colombo, May 20, 1918.

Scale of 4 Chains to an Inch.

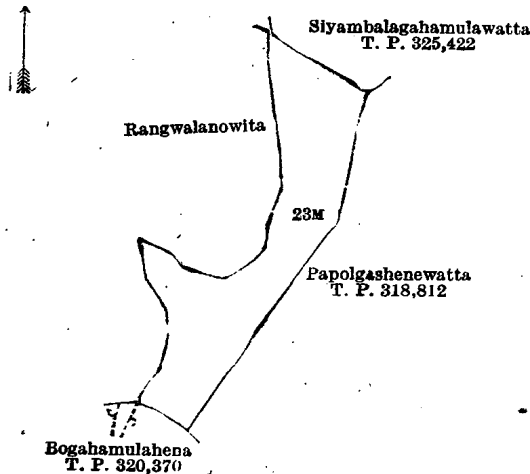
C. R. LUNDIE,
for Surveyor-General.

VII.—Preliminary plan 495.

Lot.	Name of Land.
23M	Hickgahakumburepillewa

Extent, A. R. P.
1 0 36

and bounded as follows : on the north by Siyambalagahamulawatta sold by the Crown (T. P. 325,422) ; on the east by Papolgashenewatta sold by the Crown (T. P. 318,812) ; on the south by Bogahamulahena sold by the Crown (T. P. 320,370) ; on the west by Rangwalanowita claimed by Nickalansuriya Mudiyansele Punchirala and others.



Surveyor-General's Office,
Colombo, May 20, 1918.

Scale of 4 Chains to an Inch.

C. R. LUNDIE,
for Surveyor-General.

N. A. HAMPTON,
Special Officer.

April 9, 1919.

Kurunegala S. O. No. 2,572.

Order under Section 4, Sub-section (1), of "The Waste Lands Ordinances of 1897, 1899, 1900, and 1903," declaring Lands to be Crown Property.

In the matter of the lands commonly called or known as stream reservation, situate in the village of Maduragoda, in the Ihala Wisideke korale of the Hiriyala hatpattu of the Kurunegala District, in the North-Western Province, and of "The Waste Lands Ordinances of 1897, 1899, 1900, and 1903."

THE notice required by section 1 of the said Ordinances having been duly published in manner prescribed by that section in respect of the above-named lands (*vide* Notice No. 6,624), and claims having been made to the said lands by (1) Edwin Jacob de Silva and (2) Mrs. Cornelia Henrietta Obeyesekera, and the said claimants having been duly called upon by me by a notice in writing under section 4, sub-section (1), of the Ordinances, duly served upon them, to produce before me the evidence and documents upon which they might rely in proof of their claims, and the said 1st claimant not having so appeared or produced such evidence and documents, and the said 2nd claimant having withdrawn her claim to the said lands, I, John Murray Davies, Special Officer appointed under section 28 of the said Ordinances, do hereby on this 28th day of March, 1919, order and declare under section 4, sub-section (1), of the said Ordinances, that the said lands commonly called or known as stream reservation, situate in the village of Maduragoda, in the Ihala Wisideke korale of the Hiriyala hatpattu of the Kurunegala District, in the North-Western Province, containing in extent 2 acres 2-roods and 23 perches, and shown as lots J 69, K 69, and M 69 in preliminary plan 4,266, as described more fully herein below, are the property of the Crown.

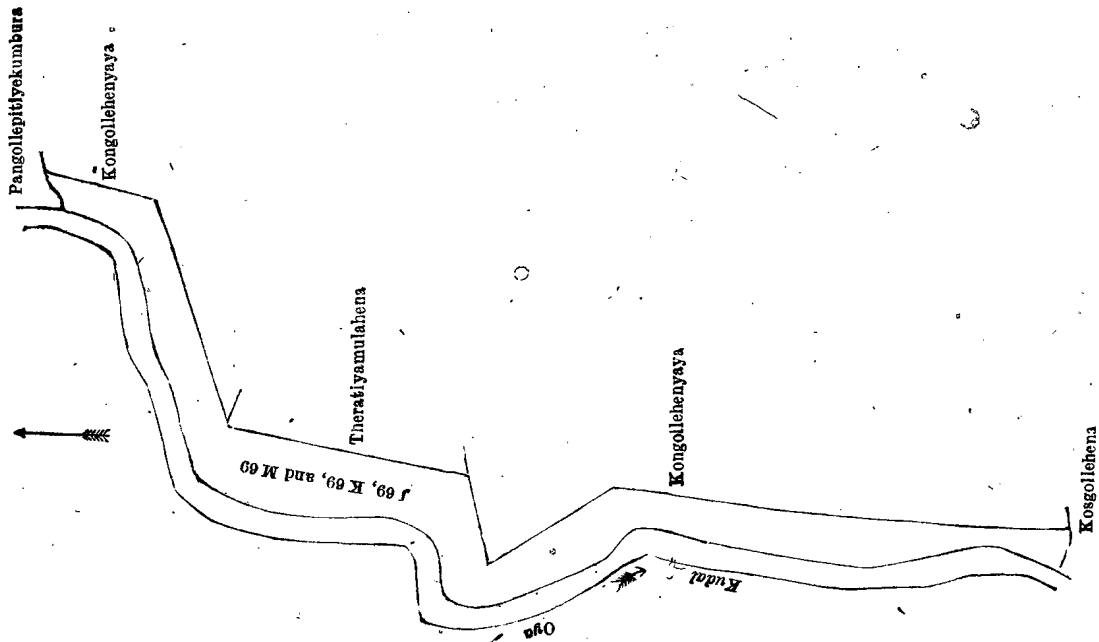
Description of the Lands referred to.

The following lots situated in the village of Maduragoda, in the Ihala Wisideke korale of the Hiriyala hatpattu of the Kurunegala District, in the North-Western Province, as described in the annexed diagram :—

Preliminary plan 4,266.

Lot.	Name of Land.	Extent, A. R. P.
J 69	Stream reservation	0 2 16
K 69	Do.	1 1 14
M 69	Do.	0 2 33
		2 2 23

and bounded as follows : on the north by Pangolleptiyekumbura claimed by B. Silindū and another ; on the east by Kongollehenyaya claimed by Mrs. Obeyesekera of Batadola, Theratiyamulahena claimed by Mr. David Silva of Moratuwa, Kongollehenyaya claimed by Mrs. Obeyesekera of Batadola ; on the south by Kosgollehena claimed by Mr. David Silva ; on the west by the Kudal-oya.



Surveyor-General's Office,
Colombo, July 10, 1917.

Scale of 4 Chains to an Inch.

A. H. G. DAWSON,
for Surveyor-General.

March 28, 1919. J. M. DAVIES,
Special Officer.

Kurunegala S. O. No. 2,573.

**Order under Section 2 of "The Waste Lands Ordinances of 1897, 1899, 1900, and 1903,"
declaring Lands to be Crown Property.**

In the matter of the lands commonly called or known as road, Gansabhawa road, situate in the village of Silwatgama, in the Giratalane korale of the Dewamedhi hatpattu of the Kurunegala District, in the North-Western Province, and of "The Waste Lands Ordinances of 1897, 1899, 1900, and 1903."

THE notice required by section 1 of "The Waste Lands Ordinances of 1897, 1899, 1900, and 1903," having been duly published in manner prescribed by that section in respect of the above-named lands (*vide* Notice No. 7,103), and no claim having been made to the said lands or to any interest therein within the period of three months from the date specified in the said notice, I, John Murray Davies, Special Officer appointed under section 28 of the said Ordinances, under and by virtue of the powers vested in me in that behalf by section 2 of the said Ordinances, do hereby on this 3rd day of May, 1919, order and declare that the said lands, as more fully described herein below, situate in the village of Silwatgama, in the Giratalane korale of the Dewamedhi hatpattu of the Kurunegala District, in the North-Western Province, and shown as lots 1 and 3 in preliminary plan 1,720 and in the annexed diagrams, and containing in extent 3 roods and 28 perches, are the property of the Crown.

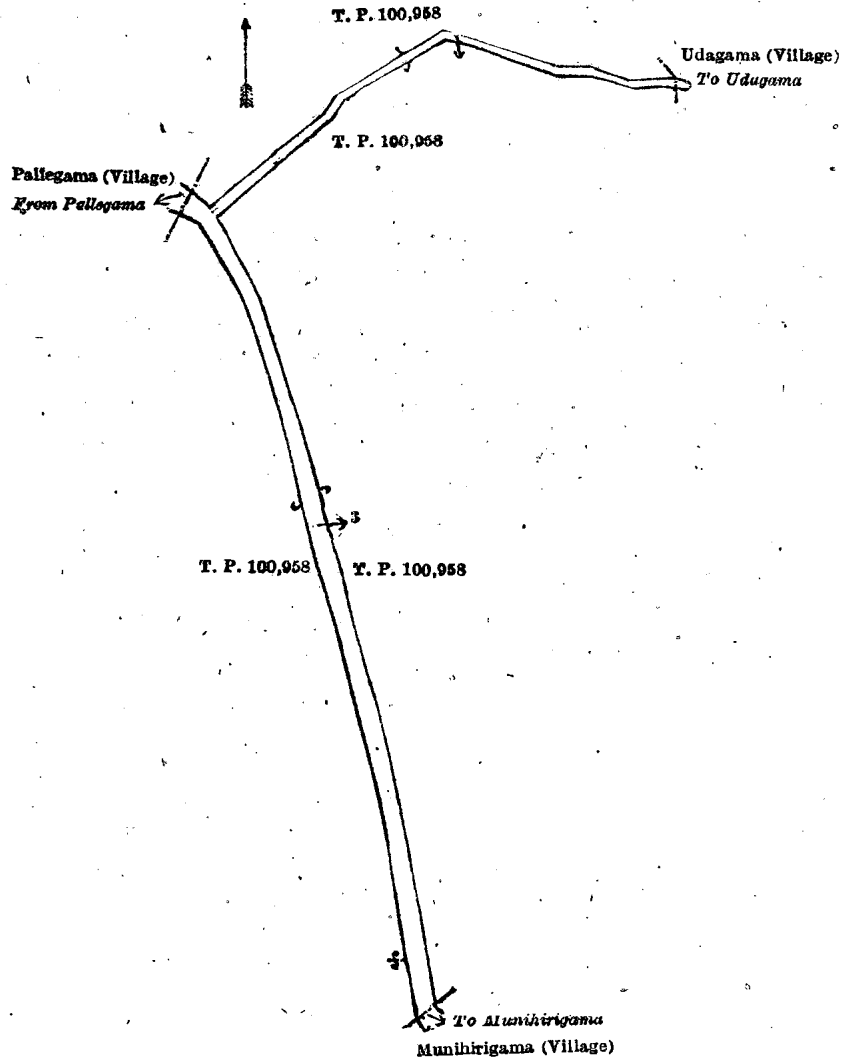
Description of the Lands referred to.

The following lots situated in the village of Silwatgama, in the Giratalane korale of the Dewamedhi hatpattu of the Kurunegala District, in the North-Western Province, as described in the annexed diagram :—

Preliminary plan 1,720.

Lot.	Name of Land.	Extent, A. B. P.
1	Road	0 0 36
3	Gansabhawa road	0 2 32
		<hr/> 0 3 28

and bounded as follows : on the north by T. P. 100,958 ; on the east by the village limit of Udagama, T. P. 100,958 ; on the south by the village limit of Munihirigama ; on the west by T. P. 100,958, the village limit of Pallegama.



Surveyor-General's Office,
Colombo, November 28, 1918.

Scale of 4 Chains to an Inch.

C. R. LUNDIE,
for Surveyor-General.

May 3, 1919.

J. M. DAVIES,
Special Officer.

Kegalla S. O. No. 270.

Order under Section 4, Sub-section (1), of "The Waste Lands Ordinances of 1897, 1899, 1900, and 1903," declaring Lands to be Crown Property.

In the matter of the lands commonly called or known as Kongahamulahena (railway reserve), Makullagahamulahena (railway reserve), &c., situate in the village of Kansalagamuwa, in the Kinigoda korale of the Kegalla District, in the Province of Sabaragamuwa, and of "The Waste Lands Ordinances of 1897, 1899, 1900, and 1903."

WHEREAS in pursuance of section 1 of the said Ordinances it was duly notified on the 19th day of October, 1917, that if no claim to the lands commonly called or known as Kongahamulahena (railway reserve) Makullagahamulahena (railway reserve), &c., situate in the village of Kansalagama, in the Kinigoda korale in the Kegalla District, in the Province of Sabaragamuwa, containing in extent 55 acres 1 rood 10 perches, and shown as lots 39, 42, 51, 53, 49, 54, 65, 85, and 73 in preliminary plan 163 and in the annexed diagrams, was made to Thomas Graham Willett, Special Officer appointed under section 28 of the said Ordinances, within the period of three months from the date specified in such notice, such lands would be declared the property of the Crown, and dealt with on account of the Crown (*vide* Notice No. 6,621) :

And whereas (1) Sabapatiyar Eliyatambi made claim to the above-mentioned lots 39, 42, 51, and 53, (2) Galatralla Ranhami made claim to the above-mentioned lot 49, (3) Mangedara Vidanelage Ukkumenika, and (4) Mangedara Vidanelage Punci Appuhamy made claim to the above-mentioned lot 54, (5) Jayasinha Appuhamillage Bastian Appuhami made claim to the above-mentioned lots 65 and 85, (6) Wayagollege Mudalihamy, (7) Wayagollege Kirihamy, (8) Madahawitagedera Pinchimami, (9) Galatrallagedera Tikirimenika, and (10) Galatrallagedera Yohanahami made claim to the above-mentioned lot 85, and (11) Tikiri Banda Beligodapitiya made claim to the above-mentioned lot 73 ; and whereas the said claimants having been duly called upon by a notice in writing under section 4, sub-section (1), of the said Ordinances, duly served upon them to produce before me the evidence and documents upon which they might rely in proof of their claims, the said 4th, 6th, 7th, and 11th claimants did not so appear or produce such evidence or documents ; and whereas the said 1st, 2nd, 3rd, 5th, 8th, 9th, and 10th claimants have withdrawn their claims to the respective lots claimed by them, I, Frederick Lewis, Special Officer appointed under section 28 of the said Ordinances, under and by virtue of the powers vested in me in that behalf by section 4 of the said Ordinances, do hereby on this 30th day of November, 1918, order and declare, under section 4, sub-section (1), of the said Ordinances, that the said lands, as more fully described herein below, are the property of the Crown.

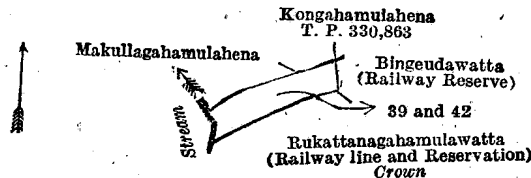
Description of the Lands referred to.

The following lots situated in the village of Kansalegamuwa, in the Kinigoda korale of the Kegalla District, in the Province of Sabaragamuwa, as described in the annexed diagrams :—

I.—Preliminary plan 163.

Lot.	Name of Land.	Extent, A. R. P.
39	Kongahamulahena (railway reserve)	0 0 8
42	Makullagahamulahena (railway reserve)	0 0 21
		0 0 29

and bounded as follows ; on the north by Makullagahamulahena sold to Sabapatiyar Eliyatamby under the Waste Lands Ordinances, Kongahamulahena sold by the Crown (T. P. 330,863) ; on the east by Bingeudawatta (railway reserve) claimed by Eliyatamby, overseer ; on the south by Rukattanagahamulawatta (railway line and reservation) to be declared the property of the Crown under the Waste Lands Ordinances ; on the west by a stream.



Surveyor-General's Office,
Colombo, October 23, 1918.


Scale of 4 Chains to an Inch.

C. R. LUNDIE,
for Surveyor-General.

II.—Preliminary plan 163.

Lot.	Name of Land.	Extent, A. R. P.
51	Dematagollehena (railway reserve)	0 1 1

and bounded as follows : on the north by Kosgahamulahena (railway line and reservation) to be declared the property of the Crown under the Waste Lands Ordinances ; on the east by Kosgahamulahena (railway reserve) to be declared the property of the Crown under the Waste Lands Ordinances ; on the south by Dematagollehena belonging to the Crown ; on the west by Jambugastennehena (railway reserve) to be declared the property of the Crown under the Waste Lands Ordinances.



Surveyor-General's Office,
Colombo, October 23, 1918.

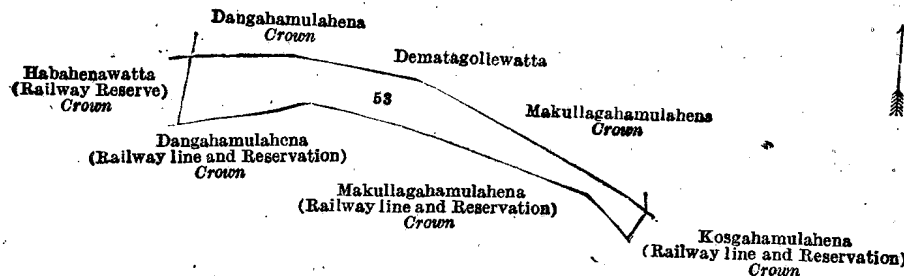
Scale of 4 Chains to an Inch.

C. R. LUNDIE,
for Surveyor-General.

III.—Preliminary plan 163.

Lot.	Name of Land.	Extent, A. R. P.
53	Dangahamulahena, Makullagahamulahena (railway reserve)	0 3 23

and bounded as follows : on the north by Dangahamulahena claimed by the Crown, Dematagollewatta claimed by the Crown and Weerasuriya Arachchilage Ukku Amma and another, Makullagahamulahena claimed by the Crown ; on the east by Kosgahamulahena (railway line and reservation) to be declared the property of the Crown under the Waste Lands Ordinances ; on the south by Makullagahamulahena (railway line and reservation) to be declared the property of the Crown under the Waste Lands Ordinances, Dangahamulahena (railway line and reservation) to be declared the property of the Crown under the Waste Lands Ordinances ; on the west by Habahenawatta (railway reserve) to be declared the property of the Crown under the Waste Lands Ordinances.



Surveyor-General's Office,
Colombo, October 23, 1918.

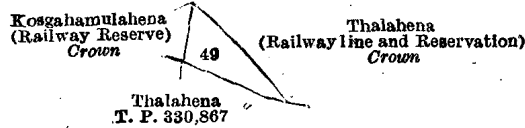
Scale of 4 Chains to an Inch.

C. R. LUNDIE,
for Surveyor-General.

IV.—Preliminary plan 163.

Lot.	Name of Land.	Extent, A. R. P.
49	Thalahena (railway reserve)	0 0 26

and bounded as follows : on the north and east by Thalahena (railway line and reservation) to be declared the property of the Crown under the Waste Lands Ordinances ; on the south by Thalahena sold by the Crown (T. P. 330,867) ; on the west by Kosgahamulahena (railway reserve) to be declared the property of the Crown under the Waste Lands Ordinances.



Surveyor-General's Office,
Colombo, October 23, 1918.

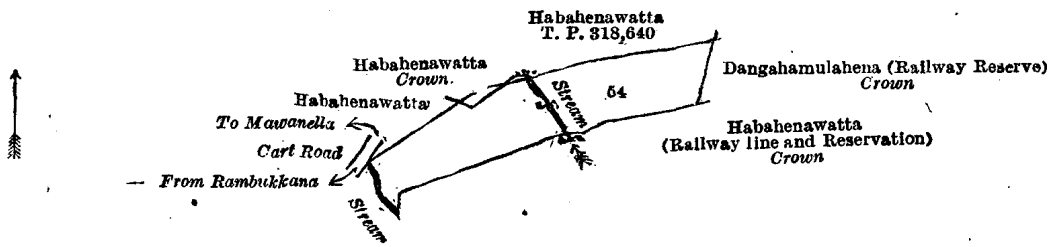
Scale of 4 Chains to an Inch.

C. R. LUNDIE,
for Surveyor-General.

V.—Preliminary plan 163.

Lot.	Name of Land.	Extent, A. R. P.
54	Habahenawatta (railway reserve)	0 3 21

and bounded as follows : on the north by cart road from Rambukkana to Mawanella, Habahenawatta (private), Habahenawatta leased from the Crown, Habahenawatta (T. P. 318,640); on the east by Dangahamulahena (railway reserve) to be declared the property of the Crown under the Waste Lands Ordinances; on the south by Habahenawatta (railway line and reservation) to be declared the property of the Crown under the Waste Lands Ordinances; on the west by a stream.



Surveyor-General's Office,
Colombo, October 23 1918.

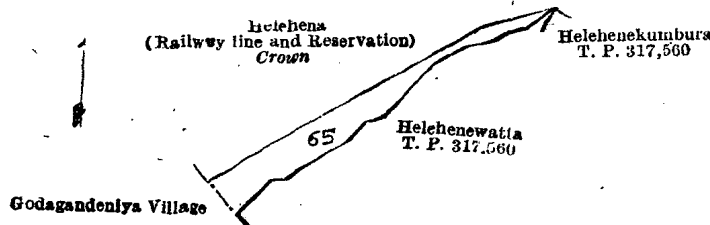
Scale of 4 Chains to an Inch.

C. R. LUNDIE,
for Surveyor-General.

VI.—Preliminary plan 163.

Lot.	Name of Land.	Extent, A. R. P.
65	Helehena	0 1 19

and bounded as follows : on the north by Helehena (railway line and reservation) to be declared the property of the Crown under the Waste Lands Ordinances; on the east by Helehenekumbura (T. P. 317,560); on the south by Helehenewatta (T. P. 317,560); on the west by the village limit of Godagandeniya.



Surveyor-General's Office,
Colombo, October 23, 1918.

Scale of 4 Chains to an Inch.

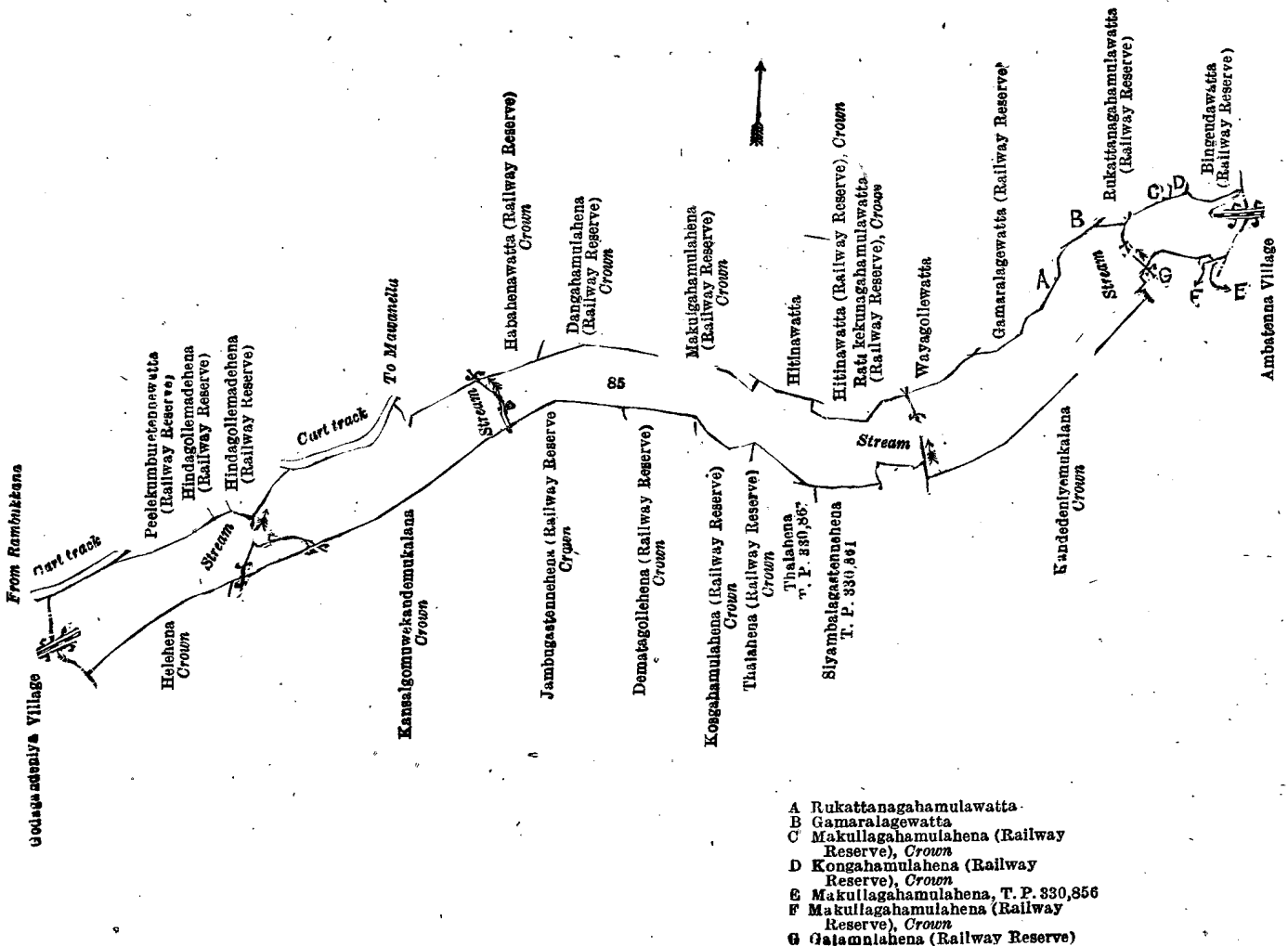
C. R. LUNDIE,
for Surveyor-General.

VII.—Preliminary plan 163.

Lot.	Name of Land.	Extent, A. R. P.
85	Peelekumburutennewatta, Helehena, Hindagollemadehena, Nikagollehena, Dangahamulahena, Makullagahamulahena, Kosgahamulahena, Hitinawatta, Ratakekunagahamulawatta, Thalawatta, Siyambalastennehena, Wayagollewatta, Habahenewatta, Gamaralagewatta, Rukattanagahamulawatta (railway line and reservation)	18 0 2

and bounded as follows : on the north by cart track from Rambukkana to Mawanella, Peelukumburatennewatta (railway reserve) claimed by Kankanitantrige Cornelis Silva, Hindagollemadehena (railway reserve) claimed by Crown and Kankanitantrige Cornelis Silva, a stream, cart track from Rambukkana to Mawanella, Habahenawatta (railway reserve) to be declared the property of the Crown under the Waste Lands Ordinances, Dangahamulahena (railway reserve) to be declared the property of the Crown under the Waste Lands Ordinances, Makullagahamulahena (railway reserve) to be declared the property of the Crown under the Waste Lands Ordinances, Hitinawatta claimed by Gallatralalage Ranhamy, Hitinawatta (railway reserve) leased from the Crown, Ratakekunagahamulawatta (railway reserve) leased from the Crown, Wayagollewatta claimed by Wayagollegedera Mudalihamy and another, Gamaralagewatta (railway reserve) claimed by Gamaralage Dingiri Amma and others, Rukattanagahamulawatta claimed by Gallatralalage Johanahamy and others, Gamaralagewatta claimed by Gamaralalage Punchirala and his wife, Rukattanagahamulawatta (railway reserve) claimed by Gallatralalage Johanahamy and others, Makullagahamulahena (railway reserve) to be declared the property of the Crown under the Waste Lands Ordinances, Kongahamulahena (railway reserve) to be declared the property of the Crown under the Waste Lands Ordinances, Bingeudawatta (railway reserve) claimed by Eliyatamby, Overseer; on the east by the village limit of Ambatenna; on the south by Makullagahamulahena sold by the Crown (T. P. 330,856), Makullagahamulahena (railway reserve) to be declared the property of the Crown under the Waste Lands Ordinances, Galamulahena (railway reserve) leased from the Crown, Kandedeniya mukalana to be declared the property of the Crown under the Waste Lands Ordinances, a stream, Siyambalagastennehena sold by the Crown (T. P. 330,861), Thalahena sold by the Crown (T. P. 330,867), Thalahena

(railway reserve) to be declared the property of the Crown under the Waste Lands Ordinances, Kosgahamulahena (railway reserve) to be declared the property of the Crown under the Waste Lands Ordinances, Dematagollehena (railway reserve) to be declared the property of the Crown under the Waste Lands Ordinances, Jambugastennehena (railway reserve) to be declared the property of the Crown under the Waste Lands Ordinances, Kansalgomuwekandemukalana to be declared the property of the Crown under the Waste Lands Ordinances, Helehenawatta to be declared the property of the Crown under the Waste Lands Ordinances ; on the west by the village limit of Godagandeniya.



- A Rukattanagahamulahatta
- B Gamaralagewatta
- C Makullagahamulahena (Railway Reserve), Crown
- D Kongahamulahena (Railway Reserve), Crown
- E Makullagahamulahena, T. P. 330,856
- F Makullagahamulahena (Railway Reserve), Crown
- G Galamnahena (Railway Reserve)

Surveyor-General's Office,
Colombo, October 23, 1918.

Scale of 8 Chains to an Inch.

C. R. LUNDIE,
for Surveyor-General.

VIII.—Preliminary plan 163.

Lot.	Name of Land.	Extent, A. R. P.
73	Kansalgomuwekandemukalana, Iriyagolleemukalana	34 2 9

and bounded as follows : on the north by Habahenawatta (railway line and reservation) to be declared the property of the Crown under the Waste Lands Ordinances, a stream, Habahenawatta (railway line and reservation) to be declared the property of the Crown under the Waste Lands Ordinances, stream, Habahenawatta (railway line and reservation) to be declared the property of the Crown under the Waste Lands Ordinances, a stream, Jambugahamulahena (T. P. 315,344), Kosgahamulahena (T. P. 322,566), Siyambalagastennehena sold by the Crown (T. P. 330,861); on the east by Siyambalagastennehena sold by the Crown (T. P. 330,861), Bakmigollehena sold by the Crown (T. P. 330,862), Puwakgahamulahena sold by the Crown, Kurempolagehena *alias* Kiripalkadehena belonging to the Crown, Gaminehena *alias* Kiripalkadehena sold by the Crown (T. P. 330,857); on the south by the village limits of Udugama and Godagandeniya; on the west by Habahena *alias* Serugahahena (T. P. 323,904), a water-course, Helehenewatta belonging to the Crown, Helehenekumbura (T. P. 317,560).

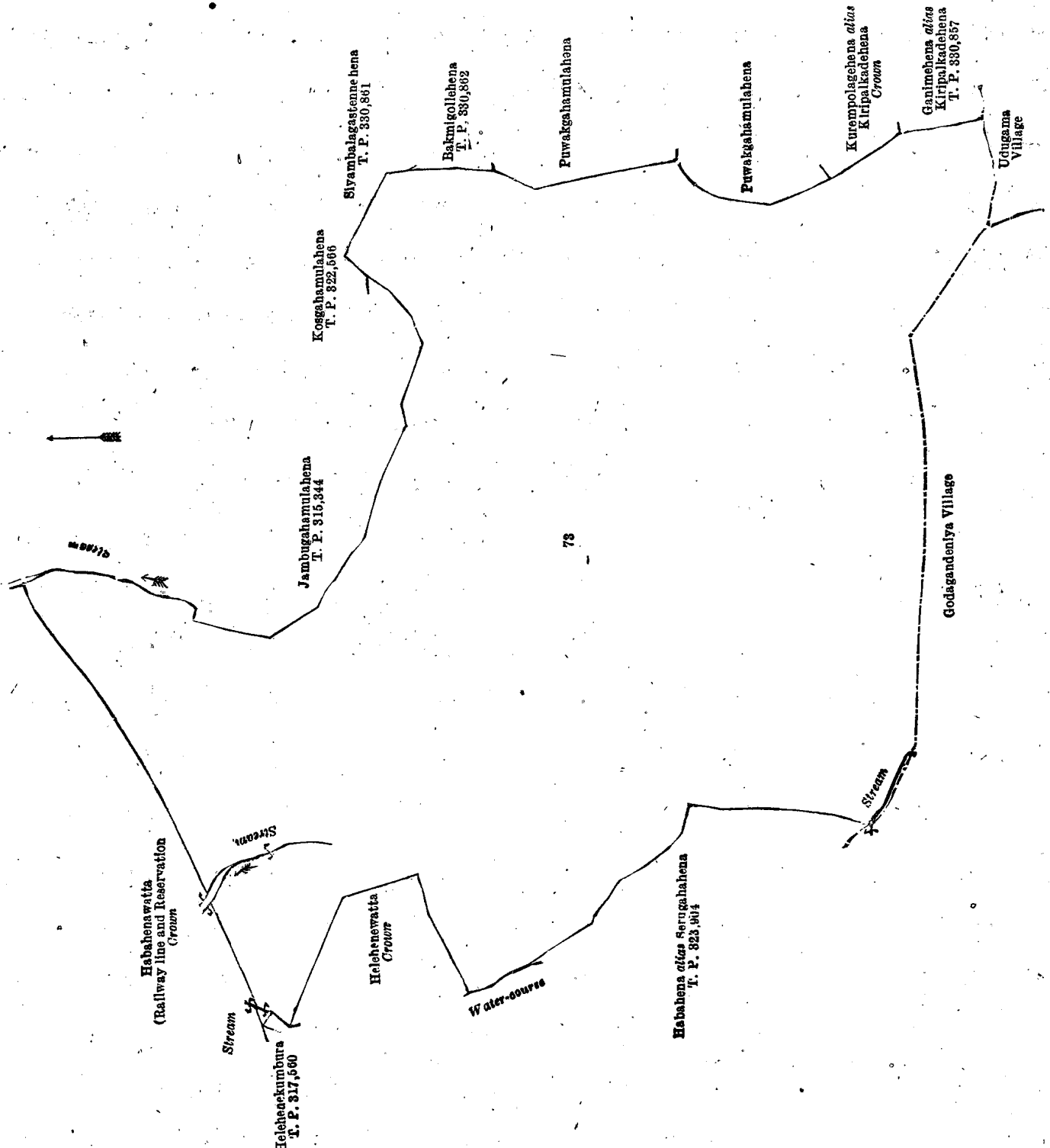
[For Diagram see page 900.]

Kegalla S. O. No. 271.

Order under Section 2 of "The Waste Lands Ordinances of 1897, 1899, 1900, and 1903,"
declaring Land to be Crown Property.

In the matter of the land commonly called or known as Athereniyahena, situate in the village of Dambulla, in the Walgam pattu of the Kinigoda korale of the Kegalla District, in the Province of Sabaragamuwa, and of "The Waste Lands Ordinances of 1897, 1899, 1900, and 1903."

THE notice required by section 1 of "The Waste Lands Ordinances of 1897, 1899, 1900, and 1903," having been duly published in manner prescribed by that section in respect of the above-named land (*vide* Notice No. 7,054), and no claim having been made to the said land or to any interest therein within the period of three months from the date



Surveyor-General's Office,
Colombo, October 23, 1918.

Scale of 4 Chains to an Inch.

C. R. LUNDIE,
for Surveyor-General.

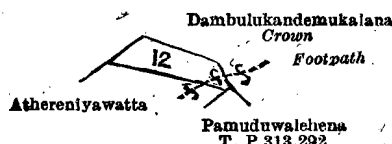
November 30, 1918.

FREDERICK LEWIS,
Special Officer.

specified in the said notice, I, Frederick Lewis, Special Officer appointed under section 28 of the said Ordinances, under and by virtue of the powers vested in me in that behalf by section 2 of the said Ordinances, do hereby on this 31st day of March, 1919, order and declare that the said land, as more fully described herein below, situate in the village of Dambulla, in the Walgam pattu of the Kinigoda korale of the Kegalla District, in the Province of Sabaragamuwa, and shown as lot 12 in preliminary plan 139 and in the annexed diagram, and containing in extent 2 roods and 3 perches, is the property of the Crown.

Description of the Land referred to.

The land commonly called or known as Athereniyahena, situated in the village of Dambulla, in the Walgam pattu of the Kinigoda korale of the Kegalla District, in the Province of Sabaragamuwa, containing in extent 2 roods and 3 perches, shown as lot 12 in preliminary plan 139 and in the annexed diagram; and bounded as follows: on the north and east by Dambulukandemukulana declared to be the property of the Crown under the Waste Lands Ordinances; on the south by Pamuduwalahena sold by the Crown (T. P. 313,292), Athereniyawatta claimed by Lena Mana Ana Abdul Rahaman; on the west by Dambulukandemukulana declared to be the property of the Crown under the Waste Lands Ordinances.



Surveyor-General's Office,
Colombo, August 20, 1918.

Scale of 8 Chains to an Inch.

C. R. LUNDIE,
for Surveyor-General.

March 31, 1919.

FREDERICK LEWIS,
Special Officer.

**Order under Section 2 of "The Waste Lands Ordinances of 1897, 1898, 1900, and 1903,"
declaring Lands to be Crown Property.**

In the matter of the lands commonly called or known as Andungahagodella (reservation for road), Elabodakumburedeniya, and Endawaladiganegodella (reservation for Pin-para), and Suduwelimanana (reservation for Pinpara), situate in the village of Magura, in Maha pattu south of the Pasdun korale east of the Kalutara District, in the Western Province, and of "The Waste Lands Ordinances of 1897, 1899, 1900, and 1903."

THE notice required by section 1 of "The Waste Lands Ordinances of 1897, 1899, 1900, and 1903," having been duly published in manner prescribed by that section in respect of the above-named lands (*vide* Notice No. 7,056), and no claim having been made to the said lands or to any interest therein within the period of three months from the date specified in the said notice, I, Charles Valentine Brayne, Assistant Government Agent, Kalutara District, under and by virtue of the powers vested in me in that behalf by section 2 of the said Ordinances, do hereby on this 10th day of April, 1919, order and declare, that the said lands, as more fully described herein below, situate in the village of Magura, in Maha pattu south of the Pasdun korale east of the Kalutara District, in the Western Province, and shown as lots 1, 2, 8, and 11 in preliminary plan 16,493 and in the annexed diagram, and containing in extent 2 roods and 21 perches, are the property of the Crown.

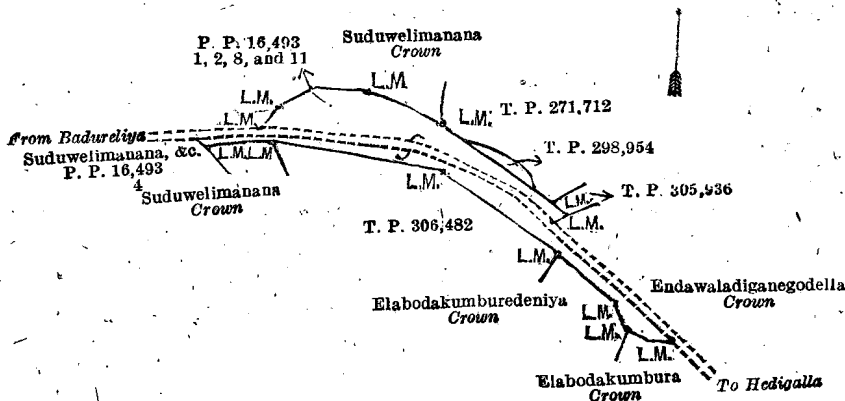
Description of the Lands referred to.

The following lots situated in the village of Magura, in Maha pattu south of the Pasdun korale east of the Kalutara District, in the Western Province, as described in the annexed diagram:—

Preliminary plan 16,493.

Lot.	Name of Land.	Extent, A. R. P.
1	Andungahagodella (reservation for road)	0 1 17
2	Do. (do.)	0 0 27
8	Elabodakumburedeniya and Endawaladiganegodella (reservation for Pinpara)	0 0 13
11	Suduwelimanana (reservation for Pinpara)	0 0 4
		0 2 21

and bounded as follows: on the north by Suduwelimanana claimed by the Crown; on the east by the lands depicted in title plans Nos. 271,712, 298,954, 305,936, Endawaladiganegodella claimed by the Crown, the road from Badureliya to Hedigalla; on the south by Elabodakumbura claimed by the Crown, Elabodakumburedeniya claimed by the Crown, the land depicted in title plan No. 306,482, Suduwelimanana claimed by the Crown; on the west by Suduwelimanana, &c. (lot No. 4 in preliminary plan 16,493) unclaimed by the Crown, the road from Badureliya to Hedigalla, Suduwelimanana claimed by the Crown.



Surveyor-General's Office,
Colombo, June 19, 1918.

Scale of 4 Chains to an Inch.

C. H. VINCE,
for Surveyor-General.

April 10, 1919.

C. V. BRAYNE,
Assistant Government Agent.

**Order under Section 2, Sub-section (3), of "The Waste Lands Ordinances of 1897, 1899, 1900, and 1903,"
declaring the Lands to be Crown Property.**

In the matter of the lands commonly called or known as Uppukulamkele, Uppukulamhena, and path, situate in the village of Uppukulam, in Rajawanni pattuwa of Demala hatpattuwa, in the District of Puttalam, of the North-Western Province, and of "The Waste Lands Ordinances of 1897, 1899, 1900, and 1903."

THE notice required by section 1 of "The Waste Lands Ordinances of 1897, 1899, 1900, and 1903," having been duly published in the manner prescribed by that section in respect of the above-named lands (*vide* Notice No. 6,842), and it having been brought to my knowledge that Pana Lana Tana Tenappa Chetty, a person interested in the said lands, was absent from the Island, and was so at the date of the first publication of the said notice in the *Government Gazette*, and whereas a further period of six months, commencing on the expiry of the period of three months from the date of the publication of the said notice has elapsed; and whereas no claim has been made to the said lands or to any interest thereon, I, Walter Ernest Wait, Assistant Government Agent of the Puttalam and Chilaw Districts of the North-Western Province, under and by virtue of the powers vested in me in that behalf by section 2 of the said Ordinances, do hereby on this 10th day of April, 1919; order and declare that the said lands, as more fully described herein below, situate in the village of Uppukulam, in Rajawanni pattuwa of Demala hatpattuwa, in the Puttalam District, of the North-Western Province, and shown as lots 612, 613, 616, 617, 618, and 619 in preliminary plan 3,978 and in the annexed diagram, and containing in extent 63 acres 3 rods and 15 perches, are the property of the Crown.

Description of the Lands referred to.

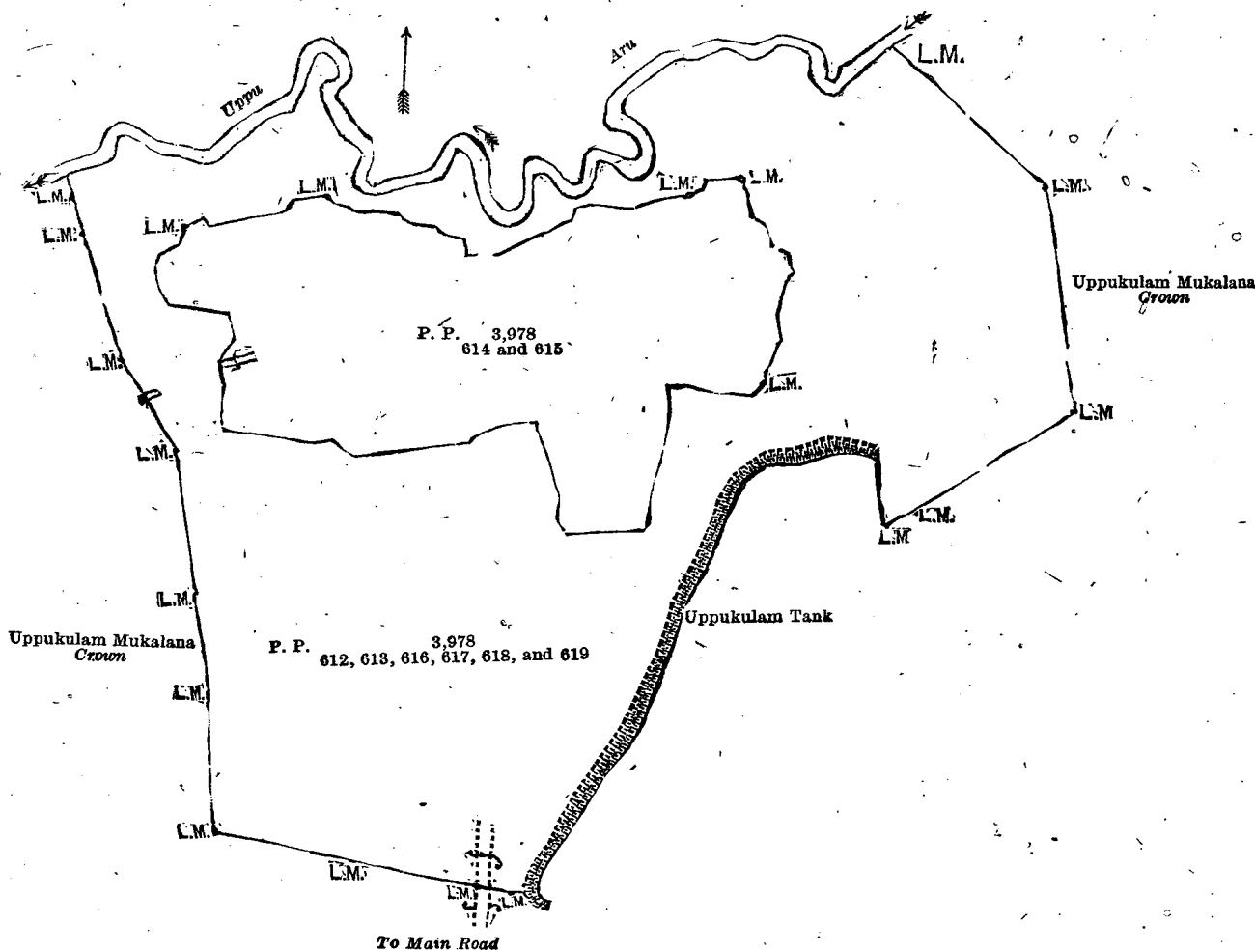
The following lots situated in the village of Uppukulam, in Rajawanni pattuwa of Demala hatpattu of Puttalam District, of the North-Western Province, as described in the annexed diagram:—

Preliminary plan 3,978.

Lot.	Name of Land.	Extent, A. R. P.	Lot.	Name of Land.	Extent, A. R. P.
612 ..	Uppukulamkele 20 3 14	618 ..	Uppukulamkele 2 1 7
613 ..	Do. 5 3 16	619 ..	Path 0 1 35
616 ..	Do. 28 0 18			
617 ..	Uppukulamhena 6 1 5			63 3 15

and bounded as follows: on the north by Uppu-aru; on the east by Uppukulammukalana, Crown, and Uppukulam tank; on the south and west by Uppukulammukalana, Crown.

N.B.—Lots 614 and 615, commonly called or known as Uppukulamvayal, in extent 21 acres 1 rood and 14 perches and 2 acres 1 rood 18 perches respectively, are excluded from this order, and its aggregate extent of 23 acres 2 rods 32 perches is not included in the extent of 63 acres 3 rods 15 perches described above.



Surveyor-General's Office,
Colombo, December 4, 1917.

Scale of 8 Chains to an Inch.

G. K. THORNHILL,
for Surveyor-General.

April 10, 1919.

W. E. WAIT,
Assistant Government Agent.

LAND SALES IN THE CENTRAL PROVINCE.

No. 2,544, C. P.—The Government Agent, Central Province, will on Friday, August 29, 1919, at 2 P.M., at his office in Kandy, put up to auction, for sale or settlement, or will otherwise dispose of, the under-mentioned portions of Crown land, in accordance with the regulations of Government regarding land sales. Four allotments of land situated in the Uda Bulatgama division of the Kandy District of the Central Province.

Lot.	Name of Land.	Preliminary plan 6,882. Name of Applicant.	Village—Pallegama in Pasbage korale. Description.	Extent.		Upset price A. R. P. per acre, Rs.
				A. R. P.	per acre, Rs.	
1	Andangoda estate	Mr. F. H. Dawbarn of Andangoda estate	Tea plantation (encroachment on Crown land)	0	0 30	500
2	Do.	do.	Tea and rubber plantation	0	1 22	500
5	Getadeniyapatana	—	Patana (reservation for trig. station)	0	2 16	—*
7	Kehelgollepatana and Kehelgolleemukalana	Mr. F. H. Dawbarn	Patana and forest (reservation for Kehelgolle-ela)	5	0 31	—*
1	Hyndford estate	Preliminary plan 6,782. Mr. R. E. H. Dickinson of Hyndford estate	Village—Weligampola in Pasbage korale. Rubber plantation (encroachment on Crown land)	2	1 5	500
2	Do.	do.	do.	0	0 35	500

* Not for sale.

Further particulars regarding these lands can be obtained from the Government Agent, Central Province, and their plans from the Surveyor-General.

Colonial Secretary's Office,
Colombo, June 23, 1919.

A. S. PAGDEN,
Acting Colonial Secretary.

THE Government Agent of the Central Province, Kandy, is prepared to receive on or before Friday, August 8, 1919, at the Kandy Kacheheri, written applications for the lease in perpetuity, subject to the provision that rent shall be revised at every interval of 30 years, counting from the date of the commencement of the lease, from October 1, 1919, of the under-mentioned portions of Crown land, to be planted with tea. No such applications will be entertained unless the applicant gives his full name and address, and until he makes with the Government Agent a deposit of survey fees as noted against each lot. Such deposit will not be returned until the lease of the land has been sold, or until it has been decided by the Government Agent that it will not be sold. On Friday, August 29, 1919, at 1.30 P.M., at the Kandy Kacheheri, the sale of the lease will be put up to auction in accordance with the regulations of Government regarding the lease of Crown lands. The highest bidder for the premium shall be the purchaser of the lease, but the bidding shall be confined to the original applicant and those other applicants whose applications shall have been made in the manner above specified.

The conditions of lease of these lots are obtainable from the Government Agent, Central Province, and their plans from the Surveyor-General.

Four allotments of Crown land situated in the Pasbage korale of the Uda Bulatgama division of the Kandy District of the Central Province.

Lot.	Name of Land.	Description.	Extent.	Preliminary plan 6,882. Village—Pallegama. Survey fees per acre or part of an acre.		Upset premium per acre.	Annual rent per acre for the first 30 years:		
				A. R. P.	Rs. c.		Each of the first 6 years.	Each of the remaining 24 years.	
3	Kehelgolleemukalana	Forest (to be planted with tea)	2 3 13	4	0	17	0	2 0	6 0
4	Kehelgollepatana	Patana (to be planted with tea)	9 2 28	4	0	17	0	2 0	6 0
6	Do.	do.	3 2 29	4	0	17	0	2 0	6 0
8	Do.	do.	3 1 0	4	0	17	0	2 0	6 0

Colonial Secretary's Office,
Colombo, June 23, 1919.

A. S. PAGDEN,
Acting Colonial Secretary.

LAND SALES IN THE SOUTHERN PROVINCE.

No. 3,547, S. P.—The Government Agent, Southern Province, will on Tuesday, August 26, 1919, at 1 P.M., at his office in Galle Kacheheri, put up to auction, for sale or settlement, or will otherwise dispose of, the under-mentioned portions of Crown land, in accordance with the regulations of Government regarding land sales. Ten allotments of land situated in the Talpe pattu division of the Galle District of the Southern Province.

Preliminary plan 10,554. Village—Unawatuna West. Claimant—A. D. Jayasundera.

Lot.	Name of Land.	Name of Applicant.	Description.	Extent.		Upset price A. R. P. per acre, Rs.
				A. R. P.	per acre, Rs.	
1	Rumasalakanda	—	Cleared jungle Plantation	0	1 16	105
1	Viharegodakanda or Wanniachchige-godawattagawakanda	Preliminary plan 10,759. T. Mohottige Siyadoris of Paragoda	Village—Paragoda. Claimant—Crown. Low jungle	1	0 29	42
1	Kosmullegoda	Preliminary plan 10,814. Village—Kombala. Claimant—Crown. Kombala Liyanage-Cornelis	Jungle	1	0 0	61.50*
1	Rekamullawattagoda	Preliminary plan 10,888. Village—Howpe. Claimant—Crown. Upasakage Hinni Baba	Patana	0	2 9	62.50
2	Delgahakanatta	.. Pallege Nonnohamy	Low jungle	0	2 5	61
3	Do.	.. do.	do.	0	3 35	62.50
2	Maragahamulana	Preliminary plan 11,023. Village—Kottawa. Claimant—Crown. G. K. Tadoris of Kottawa	Chena	1	0 5	66†
1	Mediduwegoda	Preliminary plan 11,175. Village—Kottawa. Claimant—Crown. —	Jungle	2	3 17	65‡
2	Do.	.. Kottawa Yaddehige Adoris	do.	0	3 36	65‡

Lot.	Name of Land.	Name of Applicant.	Description.	Extent.			Upset price per acre, Rs.
				A.	R.	P.	
1	Bambaramulekanda	N. A. Theberis of Mābotuwana	Jungle	1	0	0	70
2	Do.	—	do.	0	0	27	—§
3	Do.	—	do.	0	1	17	—§

* With mining rights Rs. 160 per acre.

‡ With mining rights Rs. 165 per acre.

† With mining rights Rs. 166 per acre.

§ Reservation (not for sale).

Further information regarding these lots can be obtained from the Government Agent, Southern Province, and their plans from the Surveyor-General.

Colonial Secretary's Office,
Colombo, June 23, 1919.

A. S. PAGDEN,
Acting Colonial Secretary.

No. 3,548, S. P.—The Government Agent, Southern Province, will on Tuesday, August 19, 1919, at 1 P.M., at his office in Galle Kachcheri, put up to auction, for sale or settlement, or will otherwise dispose of, the under-mentioned portions of Crown land, in accordance with the regulations of Government regarding land sales. Twelve allotments of land situated in the Bentota-Walallawiti korale division of the Galle District of the Southern Province.

Lot.	Name of Land.	Name of Applicant.	Description.	Extent.			Upset price per acre, Rs.
				A.	R.	P.	
1	Galgodawatta	—	Contains coconut trees Plantation	1	0	7	100
2	Kajugasduwewatta	—	Contains old jak trees Plantation	0	2	7	100
3	Kajugasduwa	W. Lairis de Silva of Welitara	Low jungle	1	0	18	110
4	Kajugasduweowita	—	Sweet potatoes	0	1	2	100
5	Do.	—	Sweet potatoes (not for sale)	0	0	8	—*
6	Do.	—	Sweet potatoes Plantation	0	2	20	50
7	Kajugasduwa	D. Carolis de Silva of Welikanda	Low jungle	0	3	28	110
8	Do.	P. Themis de Silva of Welikanda	do.	0	3	25	110
9	Do.	do.	do.	1	0	2	110
10	Do.	P. Avis de Silva of Welikanda	do.	0	3	32	110
11	Do.	—	Contains 14 coconut trees Plantation	0	1	19	100
12	Do.	—	Low jungle (not for sale)	0	1	2	—*
15	Do.	—	Contains coconut Plantation	0	0	37	100
16	Do.	D. Carolis de Silva of Welikanda	Low jungle	1	0	0	110

* Reservation.

Further information regarding these lands can be obtained from the Government Agent, Southern Province, and their plans from the Surveyor-General.

Colonial Secretary's Office,
Colombo, June 24, 1919.

A. S. PAGDEN,
Acting Colonial Secretary.

No. 3,549, S. P.—The Government Agent, Southern Province, will on Tuesday, August 19, 1919, at 1 P.M., at his office in Galle Kachcheri, put up to auction, for sale or settlement, or will otherwise dispose of, the under-mentioned portion of Crown land, in accordance with the regulations of Government regarding land sales. An allotment of land situated in the Four Gravets division of the Galle District of the Southern Province.

Lot.	Name of Land.	Name of Applicant.	Description.	Extent.			Upset price per acre, Rs.
				A.	R.	P.	
1	—	Right Rev. Dr. Joseph van Reeth	Contains a masonry well and 6 years old masonry pillars of a dilapidated bathing room Buildings and well	0	0	1.80	15,000
							250

Further particulars regarding this lot can be obtained from the Government Agent, Southern Province, and its plan from the Surveyor-General.

Colonial Secretary's Office,
Colombo, June 24, 1919.

A. S. PAGDEN,
Acting Colonial Secretary.

No. 3,550, S. P.—The Government Agent, Southern Province, will on Thursday, October 23, 1919, at 1 P.M., at his office in Galle Kachcheri, put up to auction, for sale or settlement, or will otherwise dispose of, the under-mentioned portions of Crown land, in accordance with the regulations of Government regarding land sales. Four allotments of land situated in the Wellaboda pattu division of the Galle District of the Southern Province.

Lot.	Name of Land.	Name of Applicant.	Description.	Extent.			Upset price per acre, Rs.
				A.	R.	P.	
1	Rommadakumburegoda or Wedanduwakele	K. Wijenayaka	High jungle	1	3	34	80
2	Do.	do.	do.	1	2	37	80
3	Do.	do.	do.	1	3	37	80
4	Do.	do.	do.	1	3	9	80
5	Do.	do.	Low jungle (not for sale)	0	1	20	—*
6	Do.	do.	High jungle (not for sale)	0	1	7	—*

* Reservation.

Further information regarding these lots can be obtained from the Government Agent, Southern Province, and their plans from the Surveyor-General.

Colonial Secretary's Office,
Colombo, June 24, 1919.

A. S. PAGDEN,
Acting Colonial Secretary.

LAND SALES IN THE EASTERN PROVINCE.

No. 1,497, E. P.—On Tuesday, August 12, 1919, at 1.30 P.M., the Government Agent for the Eastern Province will put up for sale or settlement or other disposal, at the Batticaloa Katchery, the under-mentioned portions of land, on the terms authorized by Government. Forty-one allotments of land situated in Koralai, Eravur, and Bintenne pattus of the Batticaloa District, Eastern Province.

Lot.	Name of Land.	Preliminary plan 5,358. Village—Oddaimavadi. Name of Encroacher.	Description.	Extent.	
				A. R. P.	per acre, Rs.
1	Vembupumi	..	Cart track (reservation and path)	0	0 24*
2	Do.	.. Mohaideenvava Aliar	Low jungle	0	3 32
3	Do.	.. General sale	do.	0	1 23
4	Do.	.. V. Kasi	Open land	0	0 25
5	Do.	..	Footpath (reservation for path)	0	0 37*
6	Do.	.. A. Ebralebbe	Coconut garden	0	2 23
7	Kayanadipumi	.. General sale	Jungle	0	3 5
8	Navaladivalavu	.. M. Muhamadukasim	Coconut garden	0	1 35
9	Munthiriadivalavu	.. A. Mariyankandu	Jungle with kaju trees	0	3 20
10	Munthiriadipumi	.. do.	Coconut garden	1	0 3
11	Do.	..	Footpath (reservation for path)	0	0 32*
12	Vepiadivalavu	.. K. Murugappen	Coconut garden	0	0 24
13	Vembupumi	.. M. Kanapathi	do.	0	0 32
14	Vepiadivalavu	.. K. Kadiraman	do.	0	0 24
15	Navaladipumi	.. K. Kali	do.	0	1 0
16	Do.	.. V. Kadiraman	do.	0	0 27
17	Vepiadipumi	.. K. Karaly	do.	0	0 28
18	Do.	.. K. Kanapathi	do.	0	0 23
Preliminary plan 5,311. Village—Vakarai.					
1	Thannipalaipumi	..	Open land (reservation for aru)	0	3 4*
2	Do.	.. V. Kantan and P. Karuval	Coconut garden	4	0 25
Preliminary plan 5,341. Village—Kalkuda.					
1	Pasikudapumi	.. Mrs. Scott and Mrs. Tatham	Coconut garden (reservation for aru)	2	1 35*
2	Do.	.. do.	Coconut garden (reservation for 10 seashore)	3	12*
Preliminary plan 5,316. Village—Chittandikudi.					
1	Vaddavan	.. K. Elayatamby	Paddy field	2	0 33
2	Vaddavanpumi	.. S. Sinnamuttu	do.	3	2 2
3	Do.	.. A. Kanapathipillai	do.	0	3 14
Preliminary plan 5,315. Village—Chunkankeni.					
1	Kodayankenipumi	.. M. Kannamuttu	Coconut garden	1	2 30
2	Do.	.. K. Thambimuttu	do.	0	0 38
3	Do.	..	Open land (reservation for means of access)	0	0 8*
4	Chunkankenipumi	.. V. Nallatamby	Coconut garden	1	0 5
5	Do.	.. Ahamadulevvai Odair	do.	0	0 5
Preliminary plan 5,094. Village—Kinnaiyadi.					
7	Kinnaiyadi	.. W. S. C. Silva of Kinnaiyadi, applicant	Coconut garden	1	0 32
Eravur Pattu.					
Preliminary plan 5,309. Village—Sokampi.					
1	Palamunaiandachenai or Chotheyancaddupumi	.. M. Assanarlevvai	Chenaied land	0	0 30
2	Do.	.. do.	do.	0	2 0
3	Do.	.. do.	do.	0	0 18
4	Palamunaiandachenai or Chotheyancaddukadu	.. M. Assanarlevvai, applicant	Jungle	0	2 4
Preliminary plan 5,041. Village—Kaluvankeni.					
99	Kaluvankenivempupumi	.. Ramasamy Pattan of Kaluvankeni, applicant	Scrub jungle	2	2 38
105	Do.	.. do.	do.	0	0 35
107	Do.	.. Kumaravelu Saravanai of Kaluvankeni, applicant	Coconut garden	0	0 32
Bintenne Pattu.					
Preliminary plan 5,306. Village—Ellegoda.					
1	Weeradiyapitiya	.. S. S. Banda, applicant	Jungle	0	3 19
2	Do.	.. do.	Garden	0	3 34
3	Kudaweeradiyamillagahapitiyawatta	.. N. de S. Seneviratne	do.	1	0 11

Not for sale.

N.B.—Upset price of these lots will be notified at the time of sale.

Further information regarding these lands can be obtained from the Government Agent, Eastern Province, and plans of them from the Surveyor-General.

Colonial Secretary's Office,
Colombo, June 24, 1919.

A. S. PAGDEN,
Acting Colonial Secretary.

No. 1,498, E. P.—The Assistant Government Agent, Trincomalee, will on Thursday, August 14, 1919, at 10.30 A.M., at his office in Trincomalee, put up to auction, for sale or settlement, or will otherwise dispose of, the under-mentioned portions of Crown land, in accordance with the regulations of Government regarding land sales. Fifty-three allotments of land situated in the Tamblegam pattu, Kaddukkulam pattu east and west, and Koddiiyar pattu divisions of the Trincomalee District of the Eastern Province.

Lot.	Name of Land.	Preliminary plan 4,285. Village—Kavaddikkuda. Name of Applicant.	Description.	Extent.		Upset price per acre, Rs.
				A. R. P.	per acre, Rs.	
692	Kavaddikkudavalavu or Pardikulakadu	.. M. Seyatupillai	Land fit for dwelling	0	3 9	18

Lot.	Name of Land.	Preliminary plan 4,906. Village—Tamblegam. Name of Applicant.	Description.	Extent.			Upset price per acre, Rs.
				A.	R.	P.	
1	Veddukadu	M. Mohamadu Alim Saibu	Jungle fit for paddy	2	0	4	25*
2	Do.	Encroachment by ditto	Paddy field	0	2	4	50*
Preliminary plan 5,104. Village—Tamblegam.							
1	Mulliyadikkadu or Min-nivaddavan	M. Perumal	Jungle fit for paddy	0	2	25	16*
2	Do.	—	Reservation for aru	0	0	29	—†
3	Do.	M. Perumal	Open land fit for dwelling	0	2	7	16*
4	Do.	—	Reservation for path	0	0	18	—†
5	Do.	—	Reservation for aru	0	0	26	—†
Preliminary plan 5,185. Village—Tamblegam.							
1	Aiyanarkoviltivu	Saibu Kalander	Jungle fit for paddy	4	3	14	20*
2	Do.	—	Reservation for stream	1	3	34	—†
3	Do.	—	do.	1	3	19	—†
Preliminary plan 5,223. Village—Kantalai.							
1	Ittiyadivayal	Encroachment by K. Arumugam	Paddy field	0	0	22.25	150*
4	Perathuvelivayal	Ditto K. Ponniah and another	do.	0	0	12.87	150*
5	Ittiyadivayal	Ditto K. Chinnappillai	do.	0	0	38	150*
Preliminary plan 5,285. Village—Tamblegam.							
1	Pinganodachchaikadu alias Kinathadipallat-tukadu	S. Muhamadu Ismail	Jungle fit for paddy	2	0	22	50*
Preliminary plan 5,323. Village—Uppar.							
1	Kandaladiuttu	—	Reservation for aru	0	1	5	—†
2	Do.	—	do.	1	0	9.6	—†
Preliminary plan 5,353. Village—Chinnakinniyai.							
2	Kovvaikuli	Encroachment by Cadertampi	Paddy field	0	0	23	50
Preliminary plan 5,361. Village—Kantalai.							
2	Kusembakadavankadu	—	Reservation for channel	2	0	35	—†
3	Do.	—	do.	11	3	0	—†
Preliminary plan 5,387. Village—Periyakinniyai.							
1	Puliadiveddai	Encroachment by M. M. Sultan	Coconut garden	0	2	33	250
2	Do.	Encroachment by ditto	do.	1	0	15	20
3	Do.	Encroachment by Mammathu Kamir	Reservation	0	1	0	—†
4	Puliadiveddai or Put-tadiveddai	Encroachment by P. Sikkander	Dwelling compound	0	1	32	25
5	Puliadivalavu	Encroachment by Saibukalandar	Coconut garden	0	1	21	50
6	Puliadiveddai	Encroachment by M. S. Ahamadu-lebbai	do.	0	1	29	30
Preliminary plan 5,289. Village—Nilaveli.							
1	Tamaraivillu	—	Reservation for Tamaraikulam-aar	0	1	15	—†
2	Do.	K. Saravanamuttu (encroachment).	Paddy field	1	2	36	15
Preliminary plan 5,335. Village—Kuchchaveli.							
1	Valavupumi	Encroachment by K. U. Muttuvetpillai	Palmyra garden	0	0	26	20
2	Therupumi	—	Reservation for path	0	0	11	—†
3	Do.	—	do.	0	0	8	—†
4	Valavupumi	Encroachment by M. Veluppillai	Coconut garden	0	0	11	20
Preliminary plan 5,389. Village—Nilaveli.							
1	Tamaraivillu	M. Swaminather	Jungle fit for paddy	1	0	0	25
Preliminary plan 5,324. Village—Tiriyai.							
1	Pachchanveli	Encroachment by K. Vinasitampi	Paddy field	3	1	16	40
2	Do.	—	Reservation for road	0	1	17	—†
3	Do.	—	do.	0	2	22	—†
4	Do.	—	do.	0	0	18	—†
5	Do.	—	do.	0	0	20	—†
6	Do.	—	do.	0	0	13	—†
7	Do.	—	do.	1	3	15	—†
8	Karachchaipumi	—	do.	0	2	33	—†
Preliminary plan 5,386. Village—Wilpanakulam.							
1	Pahalawelalanda	General sale	Jungle fit for paddy	0	1	32	20
2	Pahalawela	Encroachment by K. Kandattai and others	Paddy field	1	3	34	20
Preliminary plan 5,399. Village—Gomarankadawela.							
1	Akarawela	Encroachment by K. Kapurula	Paddy field	0	1	12	20
2	Dambagahawela	Encroachment by K. Velatte	do.	0	0	16	20
Preliminary plan 5,401. Village—Gomarankadawela.							
1	Paniyakaravayal	M. Kapurula	Jungle fit for paddy cultivation	1	1	27	20
2	Pahalakarawela	K. Kapurula	do.	0	3	14	20
3	Dambagahawela	do.	do.	2	3	16	20
Preliminary plan 5,267. Village—Sampur.							
29	Thonavalavu	Encroachment by M. Kattamuttu	Coconut garden	0	0	27	50
30	Do.	do.	do.	0	0	11	50
Preliminary plan 5,371. Village—Marutadichchenai.							
1	Poovarasadikudah	P. Ramoo	Jungle and paddy field	2	0	22	35

Lot.	Name of Land.	Preliminary plan 5,373. Village—Etabendewa. Name of Applicant.	Description.	Extent.		Upset price per acre, Rs.
				A.	R. P.	
1	Anaikaddipumi	Encroachment by K. Vannakkurala and K. Kirihamy	Residing compound	0	0 22	20
2	Do.	do.	Reservation for cart track	0	0 4	—†

* Irrigable under Kantálai tank. The purchasers shall pay for the present irrigation rate at Re. 1 per acre per annum. This rate is variable in accordance with such conditions as to the Governor may seem fit.

† Not for sale.

Further information regarding the above lots can be obtained from the Assistant Government Agent, Trincomalee, and plans of them from the Surveyor-General.

Colonial Secretary's Office,
Colombo, June 25, 1919.

A. S. PAGDEN,
Acting Colonial Secretary.

LAND SALES IN THE NORTH-CENTRAL PROVINCE.

NOTICE is hereby given that on Friday, August 15, 1919, at 2 P.M., the Government Agent, North-Central Province, will put up for sale or settlement, at his office at the Anuradhapura Kachcheri, the right to dig for plumbago in the under-mentioned Crown land in the Nuwarakalawiya district, supposed to contain plumbago, for a period of five years, on the following conditions:—

(a) The lease will include the right of mining for plumbago only, and will be for a period of five years on a royalty of 10 per cent. of all the plumbago won, and subject to the covenants and conditions as sanctioned by Government, copy of which can be obtained at the Kachcheri. The highest bidder for the lease of the under-mentioned allotment shall be the purchaser, provided that the price offered by him amounts at least to the upset price as stated against the lot in column 4. of schedule annexed.

(b) No bidding shall be finally accepted unless the person making the same shall, on being declared the highest bidder, immediately pay to the Government Agent a deposit of 10 per cent. on the amount of bidding, whether he has made a previous deposit or not, and also unless the said person shall, on being declared the highest bidder as aforesaid, sign the above-mentioned conditions of sale.

(c) The purchaser shall pay to the Government Agent within one month of the date of sale the balance of the purchase money, and in failure thereof the purchase shall be considered void, and deposit of 10 per cent., together with any sum paid on account of the land shall be forfeited.

(d) On payment to the Government Agent within the time specified of the whole of the purchase money, the Government Agent will grant to the purchaser a lease in the approved form, and the purchaser shall at the same time execute and deliver to the Government Agent a duplicate of such lease.

(e) Should any error or mistake hereafter appear in the description and admeasurement of the said land, the purchaser will not be entitled to claim any compensation or abatement of the price in respect thereof.

(f) The fee for preparation of the lease is 4 per cent. of purchase money, not exceeding Rs. 20, and must be paid on August 15, 1919.

(g) The pits opened shall be filled up on termination of the lease.

(h) The successful bidder will be required to deposit a sum of Rs. 5,000 within a week from the date of sale as security for the safety of the timber situated on the land.

Anuradhapura Kachcheri, H. R. FREEMAN,
June 16, 1919: Government Agent.

SCHEDULE REFERRED TO.
Preliminary plan 3,758.

Lot No.	Name of Land.	Extent.		Upset price. Rs.
		A.	R. P.	
200	Palugaswewakele	30	3 34	31

LAND SALES IN THE PROVINCE OF UVA.

No. 1,354, P. of U.—On Friday, August 29, 1919, at 12 noon, the Government Agent for the Province of Uva will put up for lease, at his office in Badulla Kachcheri, the under-mentioned portions of Crown land, on the terms authorized by Government. Two allotments of land situated in the Udukinda division of the Badulla District of the Province of Uva.

Lot.	Name of Land.	Description.	Extent.	
			A.	R. P.
65x	Pahalanilapatana	alias Patana	62	1 18
	Harreshaina	do.		
65AH	Kehelattarawepatana	do.	67	2 35

Conditions of Lease.

(a) The lease of the lots shall be granted in perpetuity.

(b) The premium on the lots shall be Rs. 346.50 and Rs. 374 respectively.

(c) The rent on the lots shall be Rs. 2.50 per acre or fraction thereof per annum.

(d) The annual rent for the first six years shall be at the rate of one-third of the full amount.

(e) No building shall be erected without the permission of the Government Agent.

(f) Any building or buildings erected without the permission of the Government Agent or contrary to the conditions shall be the property of the Crown.

(g) Permission shall only be granted for the erection of such buildings which are necessary for tea cultivation.

(h) The lots shall be used for tea cultivation only.

(i) The lessee shall be bound to plant the land to the extent of one-tenth in each of the first five years of the lease, and of a further fourth within the next five years. For non-compliance of this condition the whole area of the lease, except the portion actually cultivated, shall become liable to the payment of double rent.

(j) The rent shall be subject to revision at intervals of thirty years. The rent shall not be increased by more than 50 per cent. of the rent for the previous 30-year period.

(k) The lessee shall not assign the lease or transfer any right or interest, or subject the whole or any portion of the land leased, without the previous consent in writing of the lessor.

Further conditions regarding the lease of the above lots can be obtained from the Government Agent, Province of Uva, and plans from the Surveyor-General.

Colonial Secretary's Office,
Colombo, June 24, 1919.

A. S. PAGDEN,
Acting Colonial Secretary.

LAND SALES IN THE PROVINCE OF SABARAGAMUWA.

No. 1,005, P. of S. — The Government Agent, Province of Sabaragamuwa, will on Thursday, August 14, 1919, at 1 P.M., at his office in Ratnapura, put up for sale or settlement, or will otherwise dispose of, the under-mentioned portions of Crown land, in accordance with the regulations of Government regarding land sales. Nine allotments of land situated in the Ratnapura District of the Province of Sabaragamuwa.

For sale to Ekarella estate.

Preliminary plan 2,475. Village—Akarella, Meda korale. Claimant—Crown.

Lot.	Name of Land.	Name of Applicant.	Description.	Extent.			Upset price per acre, Rs.
				A.	R.	P.	
1325B	Thahandimukalana	..	Forest	32	0	34	150
1326	Do.	..	do.	1	2	8	—*
1330	Do.	..	do.	4	1	5	—†

To be settled on the claimants on payment of Certificate of Quiet Possession fees.

Preliminary plan 2,678. Village—Yaddehikanda, Meda korale. Claimants—R. Asai Pillai and others.

1	Upper Balangoda estate	.. R. Asai Pillai	.. Planted with tea	0	1	6	—
2	Do.	.. do.	.. do.	31	0	34	—
3	Pallegearawa Paddy field	0	2	22	—
4	Kapukoratuwewatta Garden	1	0	17	—
5	Upper Balangoda estate	.. R. Asai Pillai	.. Planted with tea	23	0	35	—
6	Karawgahawatta Garden	2	0	21	—
7	Kalundayewattakelē	.. R. Asai Pillai	.. Forest	0	2	35	—
8	Kalundayewattahena	.. do.	.. Chena	5	0	19	—

* Reservation for path (not to be sold).

† Reservation for Karandana-dola (not to be sold).

Further information respecting these lands may be obtained from the Government Agent, Province of Sabaragamuwa, and their plans from the Surveyor-General.

Colonial Secretary's Office,
Colombo, June 21, 1919.

A. S. PAGDEN,
Acting Colonial Secretary.

LAND SALES BY THE SETTLEMENT OFFICER.

NORTH-CENTRAL PROVINCE.

No. 5, 133, S. O. — On Thursday, July 31, 1919, at 11 A.M., the Land Settlement Officer will put up for sale or settlement, at Nochchiyagama, the under-mentioned portions of Crown land, on the terms authorized by Government. Three allotments of land situated in the Wilachchiya korale of the Nuwaragam palata division of the Nuwarakalawiya district of the North-Central Province.

Block survey preliminary plan 726.—Ehetuwagama.

Lot.	Name of Land.	Name of Claimant.	Description.	Extent.		
				A.	R.	P.
2A	Welkatuwa alias Andaralande-yaya	Crown, applied for by Jayatilaka Mudiyansele Kirihamige Tehami	Chena	0	3	27
5A	Cart track	.. do.	.. Path	0	0	18
6A	Welkatuwehena	.. do.	.. Chena	0	3	37

Upset price at Rs. 15 to Rs. 50 per acre. Further information regarding these lands can be obtained from the Land Settlement Officer, and plans of them from the Surveyor-General.

Colonial Secretary's Office,
Colombo, June 25, 1919.

A. S. PAGDEN,
Acting Colonial Secretary.

LAND ACQUISITION NOTICES.

HAVING been duly directed by the Governor, with the advice of the Executive Council, acting under the provisions of "The Land Acquisition Ordinance of 1876," section 6, to take order for the acquisition of the following lands, required for a public purpose, namely, for the extension of the petrol store at Dematagoda, to wit:—

Preliminary plan 16,991. Village—Dematagoda.

Lot.	Name of Land.	Description.	Name of Claimant.	Extent.		
				A.	R.	P.
1	Maligawatta	.. Contains 7 coconut plants	.. Heirs of Paul Casie Chetty	0	0	8.88
2	Do.	.. Bare land	.. Crown	0	0	2.69

I hereby give public notice, as required by section 7, that the Government proposes to take possession of the lands. All persons interested in the aforesaid lands are hereby required to appear personally or by agent before me at this office on July 21, 1919, at 12 noon, and to state the nature of their respective interests in the lands, and the amount and particulars of their claims to compensation for such interests.

The Kachcheri,
Colombo, June 20, 1919.

J. G. FRASER,
Government Agent.

HAVING been duly directed by the Governor, with the advice of the Executive Council, acting under the provisions of "The Land Acquisition Ordinance of 1876," section 6, to take order for the acquisition of the following land, required for a public purpose, namely, Tondilla school, to wit:—

Preliminary plan 11,245. Village—Batigama.

Lot.	Name of Land.	Description.	Name of Claimant.	Extent.		
				A.	R.	P.
1	Gurukandawatta	.. Coconut garden	.. Don Davith Tirimamuni and others of Dikwella	0	2	35.6

I hereby give public notice, as required by section 7, that the Government proposes to take possession of the land. All persons interested in the aforesaid land are hereby required to appear personally or by agent before me at the Dikwella Resthouse on August 9, 1919, at 3 P.M., and to state the nature of their respective interests in the land, and the amount and particulars of their claims to compensation for such interests.

Matara Kachcheri,
June 20, 1919.

T. REID,
Assistant Government Agent.