

Ceylon Government Gazette

Published by Authority.

No. 7,095 — THURSDAY, APRIL 1, 1920.

Part III. — Lands.

Separate paging is given to each Part in order that it may be filed separately.

	PAGE		PAGE		PAGE
Land Settlement Notices :—		Land Sales by the Government Agents :—		Land Sales by the Settlement Officer :—	
Final Orders ..	455	North-Western Province ..	—	Northern Province ..	—
Preliminary Notices ..	471	North-Central Province ..	476	Eastern Province ..	—
Land Sales by the Government Agents :—		Province of Uva ..	478	North-Western Province ..	484
Western Province ..	—	Province of Sabaragamuwa ..	484	North-Central Province ..	—
Central Province ..	—	Land Sales by the Settlement Officer :—		Province of Uva ..	485
Southern Province ..	476	Western Province ..	—	Province of Sabaragamuwa ..	—
Northern Province ..	—	Central Province ..	—	Land Acquisition Notices ..	485
Eastern Province ..	—	Southern Province ..	—	Land Resumption Notices ..	—

FINAL ORDERS.

Galle S. O. No. 393.

Order under Section 4, Sub-section (1), of "The Waste Lands Ordinances of 1897, 1899, 1900, and 1903," declaring Lands to be Crown Property.

In the matter of the lands commonly called or known as Peellaihalagodella, &c., situate in the village of Mapalagama, in the Gangaboda pattu of the Galle District, in the Southern Province, and of "The Waste Lands Ordinances of 1897, 1899, 1900, and 1903."

WHEREAS in pursuance of section 1 of the said Ordinances it was duly notified on the 26th day of July, 1918, that if no claim to the lands commonly called or known as Peellaihalagodella, &c., situate in the village of Mapalagama, in the Gangaboda pattu of the Galle District, in the Southern Province, containing in extent 319 acres and 1 perch, and shown as lots 220 and 220x in block survey preliminary plan 526 and in the annexed diagrams, was made to Arnold Langdon Crossman, Special Officer appointed under section 28 of the said Ordinances, within the period of three months from the date specified in such notice, such lands would be declared the property of the Crown, and dealt with on account of the Crown (*vide* Notice No. 6,974):

And whereas Udalamattegamage Sarnelis made claim to the above-mentioned lots, and whereas the said claimant and Arnold Langdon Crossman, the aforesaid Special Officer, came to an agreement in writing dated the 27th day of February, 1919, whereby in consideration of the Settlement Officer settling as private property otherwise than under the Waste Lands Ordinances 10 acres more or less of lot 220, now shown as lot 220w on the same block survey preliminary plan, withdrew his claim to the above-mentioned lots 220 and 220x, and I, Frederick Lewis, Special Officer appointed under section 28 of the said Ordinances, under and by virtue of the powers vested in me in that behalf by section 4 of the said Ordinances, do hereby on this 18th day of February, 1920, order and declare under section 4, sub-section (1), of the said Ordinances, that the said lands, as more fully described herein below, are the property of the Crown.

Description of the Lands referred to.

The following lots situated in the village of Mapalagama, in the Gangaboda pattu of the Galle District, in the Southern Province, as described in the annexed diagrams :—

I.—Block survey preliminary plan 526.

Lot.	Name of Land.	Extent, A.	R.	P.
220	Peellaihalagodella, &c.	299	1	20

and bounded as follows: on the north by Nawinnakelē declared to be the property of the Crown under the Waste Lands Ordinances, Puhukosgahadeniya claimed by As W. Winter, T. P. 240,419, Mapalagama estate (T. P. 325,134), T. P. 240,419, Mapalagama estate (T. P. 325,131); T. P. 240,419, Mapalagama estate (T. P. 325,133), Kiriweltuduweniya declared to be the property of the Crown under the Waste Lands Ordinances, Kiriweltuduweniya sold by the Crown (T. P. 325,243), Kiriweltuduweniya sold by the Crown (T. P. 325,135); on the east by Kiriweltuduwekosgahagodella (T. P. 325,197), Meedenmaladeniya (T. P. 325,209), Kurunduhena (T. P. 327,532), T. P. 107,650, Pansalkanda (private); on the south by T. Ps. 327,736, 260,321, 244,313, 260,320, 325,151, Gorakagahaliyaddekanda (reservation for path) declared to be the property of the Crown under the Waste Lands Ordinances, Gorakagahaliyaddekanda belonging to the Crown, T. P. 105,338, Gorakagastuduwa (T. P. 325,293), T. P. 105,338, Gorakagastuduwakanda (T. P. 325,244), T. Ps. 105,337, 87,900, Gorakagastuduweniya declared to be the property of the Crown under the Waste Lands Ordinances, T. P. 87,900, Gorakagastuduwekanda (T. P. 327,533), T. P. 105,172, Gorakagastuduweniya declared to be the property of the Crown under the Waste Lands Ordinances, T. P. 105,172 Gorakagastuduweniya declared to be the property of the Crown under the Waste Lands Ordinances, T. P. 155,527, Kaluwaladeniyagoda (T. P. 325,077), T. P. 155,527, Kaluwaladeniyagoda declared to be the property of the Crown under the Waste Lands Ordinances, Gurukanda (reservation for path) declared to be the property of the Crown under the Waste Lands Ordinances, Amuhendeniya declared to be the property of the Crown under the Waste Lands Ordinances; on the west by T. P. 45,846, Tennenpitahenyaya, T. P. 45,846, Nawinnakelē declared to be the property of the Crown under the Waste Lands Ordinances.

NOTE.—The following lots lying within the above-mentioned boundaries are excluded from this part of the order and their aggregate acreage of 2 acres 1 rood and 9 perches is not included in the acreage of 299 acres 1 rood and 20 perches given above:—

Block survey preliminary plan 526.

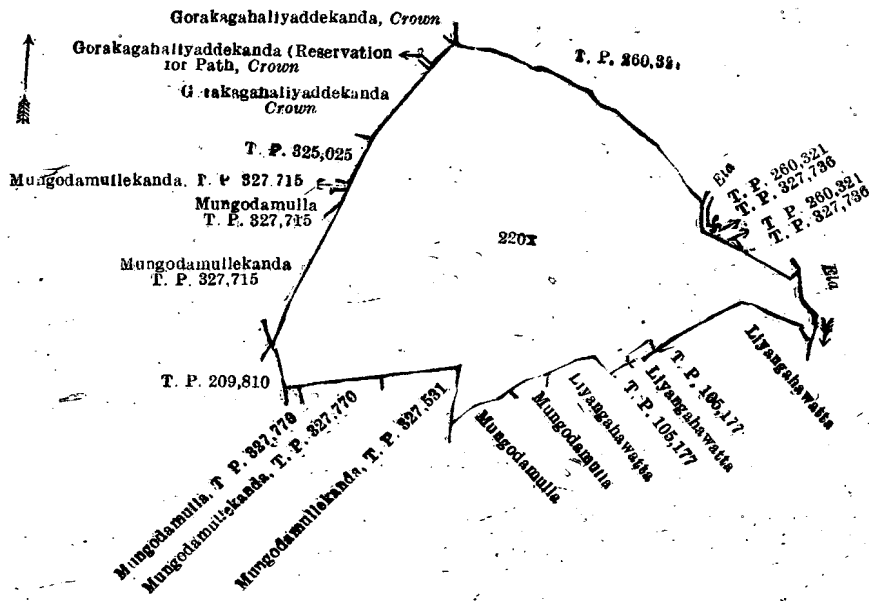
Lot.	Name of Land.	Extent, A. R. P.
218 ..	Amuhendeniya	1 1 33
219 ..	Galwaladuweniya	0 3 16
		2 1 9

[For Diagrams of Sections I. and II. see pages 457 and 458.]

II.—Block survey preliminary plan 526.

Lot.	Name of Land.	Extent, A. R. P.
220x ..	Peelalihalogodella	19 2 21

and bounded as follows: on the north by Gorakagahaliyaddekanda belonging to the Crown, Gorakagahaliyaddekanda (reservation for path) declared to be the property of the Crown under the Waste Lands Ordinances, Gorakagahaliyaddekanda belonging to the Crown, T. P. 260,321, ela, T. Ps. 260,321 and 327,736; on the east by T. P. 327,736, ela; on the south by Liyangahawatta claimed by Himbutugoda Radage Endoris, T. P. 105,177, Liyangahawatta claimed by Himbutugoda Radage Endoris, T. P. 105,177, Liyangahawatta claimed by Himbutugoda Radage Endoris, Mungodamulla claimed by M. R. Haruwe and others, Mungodamulla, claimed by Gignumaduwe Radage Odiris, Mungodamullekanda (T. P. 327,531), Mungodamullekanda (T. P. 327,770), Mungodamulla (T. P. 327,770); on the west by T. P. 209,810, Mungodamullekanda (T. P. 327,715), Mungodamulla (T. P. 327,715), Mungodamullekanda (T. P. 327,715), T. P. 325,025, Gorakagahaliyaddekanda belonging to the Crown.



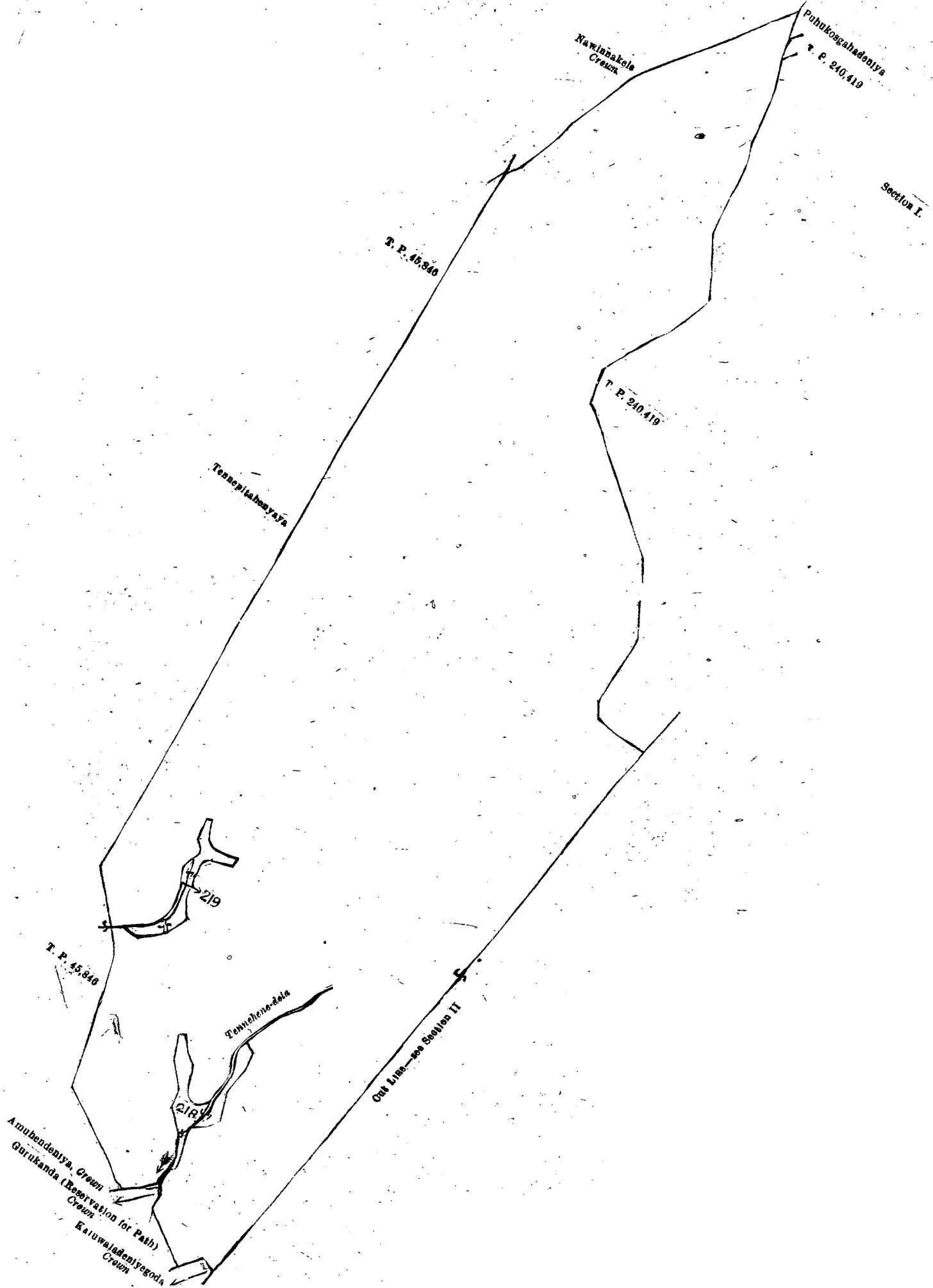
Surveyor-General's Office, Colombo, January 16, 1920.

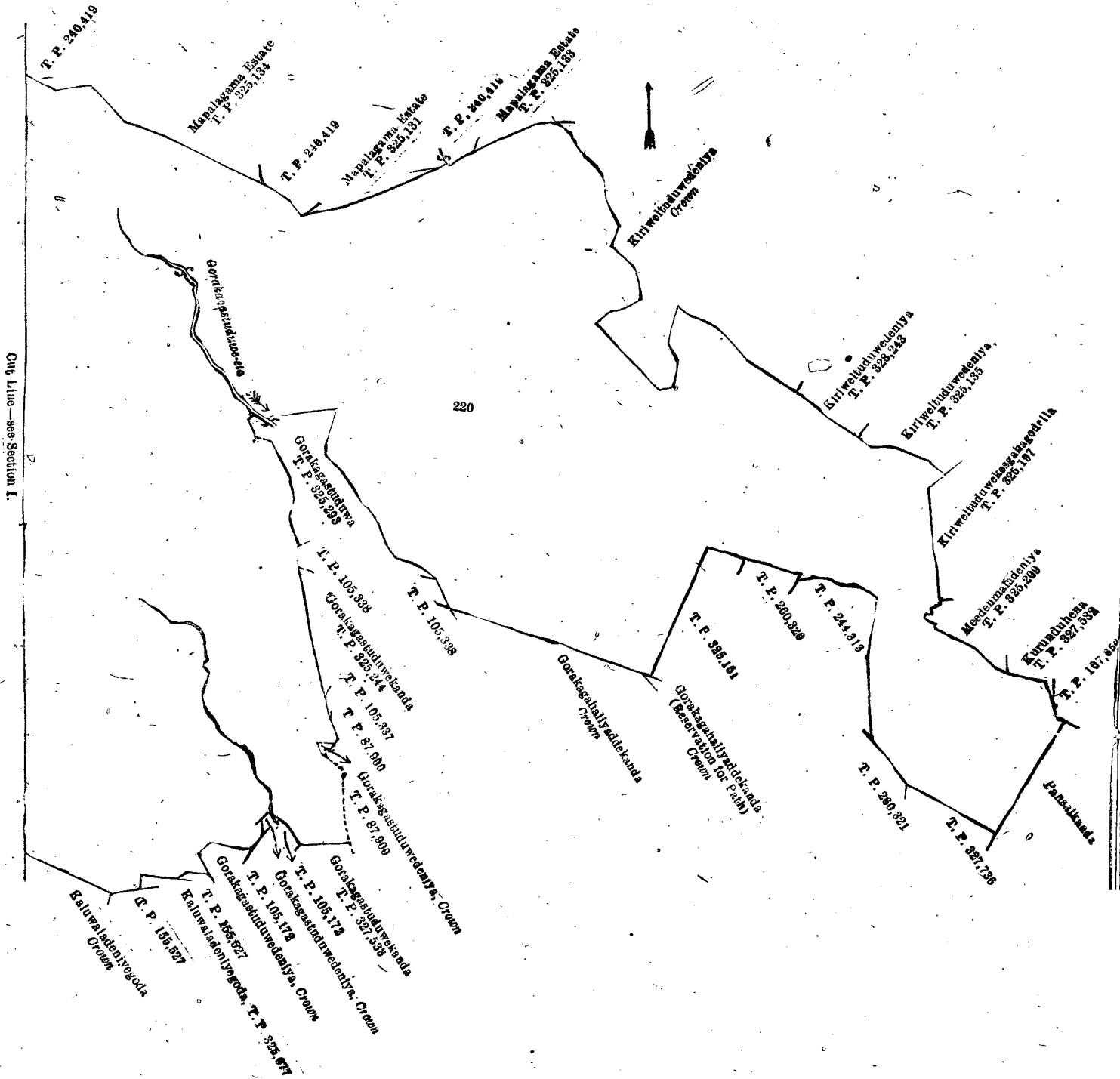
Scale of 8 Chains to an Inch.

H. P. HARRISON, for Acting Surveyor-General.

February 18, 1920.

FREDERICK LEWIS, Special Officer.





Surveyor-General's Office,
Colombo, January 16, 1920.

Scale of 8 Chains to an Inch.

H. P. HARRISON,
for Acting Surveyor-General.

Kurunegala S. O. No. 2,845.

Order under Section 4, Sub-section (1), of "The Waste Lands Ordinances of 1897, 1899, 1900, and 1903."

In the matter of the land commonly called or known as Kohombagahahena, situate in the village of Mukalahena, in the Kinyama korale of the Katugampola hatpattu of the Kurunegala District, in the North-Western Province, and of "The Waste Lands Ordinances of 1897, 1899, 1900, and 1903."

WHEREAS in pursuance of section 1 of the said Ordinances it was duly declared and notified on the 13th day of November, 1914, that if no claim to the land commonly called or known as Kohombagahahena, situate in the village of Mukalahena, in the Kinyama korale of the Katugampola hatpattu of the Kurunegala District, in the North-Western Province, containing in extent 1 acre and 19 perches, and shown as lot 37AC in block survey preliminary plan 1,442, and in the annexed diagram, was made to John Murray Davies, Special Officer appointed under section 28 of the said Ordinances, within the period of three months from the date specified in the said notice, such land would be declared the property of the Crown, and dealt with on account of the Crown (*vide* Notice No. 5,434) :

And whereas Sri Brakmana Arachchi Mudiyanse Lage Hetu Etana made claim thereto, and Howard Orme Fox and I, John Murray Davies, Special Officers appointed under section 28 of the said Ordinances, made due inquiry into such

claim, and whereas the said claimant and Howard Orme Fox, the aforesaid Special Officer, with the consent of His Excellency the Governor, came to an agreement in writing dated the 22nd day of January, 1918, concerning the said land, under section 4, sub-section (1), of the said Ordinances, whereby it was agreed that the said claimant should be declared the purchaser of the said land upon payment on or before the 19th day of April, 1918, to the Government Agent at Kurunegala, or to the Treasury Officer at Chilaw, or to the Settlement Officer, of a sum of Rupees Seventeen and Cents Ninety only (Rs. 17·90), as the purchase amount of the said land, and whereas the said amount has been duly paid by the said claimant, he is hereby in pursuance of the agreement aforementioned, declared to be the purchaser of the said land, as more fully described herein below.

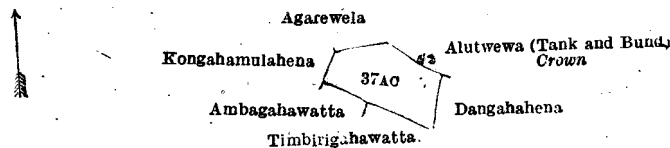
Description of the Land referred to.

The following lot situated in the village of Mukalanhena, in the Kinyama korale of the Katugampola hatpattu of the Kurunegala District, in the North-Western Province, as described in the annexed diagram:—

Block survey preliminary plan 1,442.

Lot.	Name of Land.	Extent, A. R. P.
37AC	Kohombagahahena	1 0 19

and bounded as follows: on the north by Agarewela claimed by Jayamahahitihamillage Kirihamy and others, Alutwewa (tank and bund) declared to be the property of the Crown under the Waste Lands Ordinances; on the east by Dangahahena sold to Jayamahahitihamillage Herathamy under the Waste Lands Ordinances; on the south by Timbirigahawatta claimed by Jayamahahitihamillage Kaluhamy and others, Ambagahahawatta claimed by Jayamahahitihamillage Kirihamy; on the west by Kongahamulahena sold to Jayamahahitihamillage Kirihamy and others under the Waste Lands Ordinances.



Surveyor-General's Office,
Colombo, July 4, 1919.

Scale of 8 Chains to an Inch.
October 2, 1919.

J. M. DAVIES,
Special Officer.

C. R. LUNDIE,
for Surveyor-General.

Kurunegala S. O. No. 2,846.

Order under Section 4, Sub-section (1), of "The Waste Lands Ordinances of 1897, 1899, 1900, and 1903."

In the matter of the land commonly called or known as Milagahahena, situate in the village of Mukalanhena, in the Kinyama korale of the Katugampola hatpattu of the Kurunegala District, in the North-Western Province, and of "The Waste Lands Ordinances, of 1897, 1899, 1900, and 1903."

WHEREAS in pursuance of section 1 of the said Ordinances it was duly declared and notified on the 13th day of November, 1914, that if no claim to the land commonly called or known as Milagahahena, situate in the village of Mukalanhena, in the Kinyama korale of the Katugampola hatpattu of the Kurunegala District in the North-Western Province, containing in extent 1 acre 1 rood and 14 perches, and shown as lot 37BG in block survey preliminary plan 1,442, and in the annexed diagram, was made to John Murray Davies, Special Officer appointed under section 28 of the said Ordinances, within the period of three months from the date specified in the said notice, such land would be declared the property of the Crown, and dealt with on account of the Crown (*vide* Notice No. 5,434).

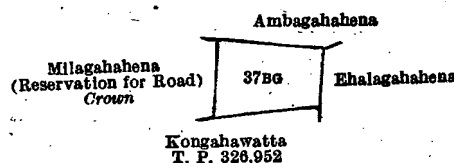
And whereas Sri Brakmana Arachchi Mudiyansele Kiri Banda made claim thereto, and Howard Orme Fox and I, John Murray Davies, Special Officers appointed under section 28 of the said Ordinances, made due inquiry into such claim, and whereas the said claimant and Howard Orme Fox, the aforesaid Special Officer, with the consent of His Excellency the Governor, came to an agreement in writing dated the 22nd day of January, 1918, concerning the said land under section 4, sub-section (1), of the said Ordinances, whereby it was agreed that the said claimant should be declared the purchaser of the said land upon payment on or before the 19th day of April, 1918, to the Government Agent at Kurunegala, or to the Treasury Officer at Chilaw, or to the Settlement Officer, of a sum of Rupees Twenty-one and Cents Forty only (Rs. 21·40), as the purchase amount of the said land, and whereas the said amount has been duly paid by the said claimant, he is hereby, in pursuance of the agreement aforementioned, declared to be the purchaser of the said land, as more fully described herein below.

Description of the Land referred to.

The following lot situated in the village of Mukalanhena, in the Kinyama korale of the Katugampola hatpattu of the Kurunegala District, in the North-Western Province, as described in the annexed diagram:—

Lot.	Name of Land.	Block survey preliminary plan 1,442.	Extent, A. R. P.
37BG	Milagahahena		1 1 14

and bounded as follows: on the north by Ambagahahena sold to Ratnayakahitihamillage Appuhamy and another under the Waste Lands Ordinance; on the east by Ehalagahahena sold to Ratnayakahitihamillage Sinno Appuhamy and others under the Waste Lands Ordinances; on the south Kongahawatta sold by Crown (T. P. 326,952); on the west by Milagahahena (reservation for road) to be declared the property of the Crown under the Waste Lands Ordinances.



Surveyor-General's Office,
Colombo, July 4, 1919.

Scale of 8 Chains to an Inch.
October 2, 1919.

J. M. DAVIES,
Special Officer.

C. R. LUNDIE,
for Surveyor-General.

Kurunegala S. O. No. 2,847.

Order under Section 4, Sub-section (1), of "The Waste Lands Ordinances of 1897, 1899, 1900, and 1903."

In the matter of the land commonly called or known as Pathayahena, situate in the village of Mukalanhena, in the Kiniyama korale of the Katugampola hatpattu of the Kurunegala District, in the North-Western Province, and of "The Waste Lands Ordinances of 1897, 1899, 1900, and 1903."

WHEREAS in pursuance of section 1 of the said Ordinances it was duly declared and notified on the 13th day of November, 1914, that if no claim to the land commonly called or known as Pathayahena (exclusive of the footpath passing through the land), situate in the village of Mukalanhena, in the Kiniyama korale of the Katugampola hatpattu of the Kurunegala District, in the North-Western Province, containing in extent 2 acres 3 roods and 33 perches and shown as lot 37AT in block survey preliminary plan 1,442, and in the annexed diagram, was made to John Murray Davies, Special Officer appointed under section 28 of the said Ordinances, within the period of three months from the date specified in the said notice, such land would be declared the property of the Crown, and dealt with on account of the Crown (*vide* Notice No. 5,434):

And whereas (1) Jayamahahitihamillage Kirihamy, (2) ditto Punchirala, (3) ditto Punchimenika, (4) Sri Brakmana Arachchi Mudiyanselege Hetu Etana made claim thereto, and Howard Orme Fox, and I, John Murray Davies, Special Officers appointed under section 28 of the said Ordinances, made due inquiry into such claim, and whereas the said claimants and Howard Orme Fox, the aforesaid Special Officer, with the consent of His Excellency the Governor, came to an agreement in writing dated the 22nd day of January, 1918, concerning the said land, under section 4, sub-section (1), of the said Ordinances, whereby it was agreed that the said claimants should be declared the purchasers of the said lands in the proportions of $\frac{1}{4}$ share each to the said 1st, 2nd, and 3rd claimants and $\frac{1}{2}$ share to the 4th claimant, upon payment on or before the 19th day of April, 1918, to the Government Agent of the North-Western Province at Kurunegala, or to the Treasury Officer at Chilaw, or to the Settlement Officer, of a sum of Rupees Forty-seven and Cents Thirty-four only (Rs. 47.34), as the purchase amount of the said land, and whereas the said amount has been duly paid by the said claimants they are hereby, in pursuance of the agreement aforementioned, declared to be the purchasers in the shares aforementioned of the said land, as more fully described herein, below.

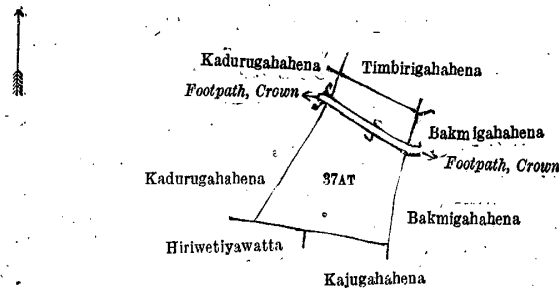
Description of the Land referred to.

The following lot situated in the village of Mukalanhena, in the Kiniyama korale of the Katugampola hatpattu of the Kurunegala District, in the North-Western Province, as described in the annexed diagram:—

Block survey preliminary plan 1,442.

Lot.	Name of Land.	Extent, A. R. P.
37AT	Pathayahena (exclusive of the footpath passing through the land)	2 3 33

and bounded as follows: on the north by Timbirigahahena sold to Ratnayaka Hitihamillage Sinno Appuhamy and others under the Waste Lands Ordinances; on the east by Bakmigahahena sold to Jayamahahitihamillage Kirihamy and others under the Waste Lands Ordinances, a footpath to be declared the property of the Crown under the Waste Lands Ordinances, Bakmigahahena sold to Jayamahahitihamillage Kirihamy and others under the Waste Lands Ordinances; on the south by Kajugahahena sold to Ratnayaka Hitihamillage Punchirala and another under the Waste Lands Ordinances, Hiriwetiya-watta sold by Crown; on the west by Kadurugahahena sold to Ratnayaka Hitihamillage Sinno Appuhamy and others under the Waste Lands Ordinances, a footpath to be declared the property of the Crown under the Waste Lands Ordinances, Kadurugahahena sold to Ratnayaka Hitihamillage Sinno Appuhamy and others under the Waste Lands Ordinances.



Surveyor-General's Office,
Colombo, July 4, 1919.

Scale of 8 Chains to an Inch.

C. R. LUNDIE,
for Surveyor-General.

J. M. DAVIES,
Special Officer.

October 2, 1919.

Kurunegala S. O. No. 2,848.

Order under Section 4, Sub-section (1), of "The Waste Lands Ordinances of 1897, 1899, 1900, and 1903."

In the matter of the land commonly called or known as Karandegahahena, situate in the village of Mukalanhena, in the Kiniyama korale of the Katugampola hatpattu of the Kurunegala District, in the North-Western Province, and of "The Waste Lands Ordinances of 1897, 1899, 1900, and 1903."

WHEREAS in pursuance of section 1 of the said Ordinances it was duly declared and notified on the 13th day of November, 1914, that if no claim to the land commonly called or known as Karandegahahena, situate in the village of Mukalanhena, in the Kiniyama korale of the Katugampola hatpattu of the Kurunegala District, in the North-Western Province, containing in extent 2 acres 1 rood and 27 perches and shown as lot 8AP in block survey preliminary plan 1,442 and in the annexed diagram, was made to John Murray Davies, Special Officer appointed under section 28 of the said Ordinances, within the period of three months from the date specified in the said notice, such land would be declared the property of the Crown, and dealt with on account of the Crown (*vide* Notice No. 5,434):

And whereas (1) Jayamahahitihamillage Kirihamy, (2) ditto Punchirala, (3) ditto Punchimenika, (4) ditto Lama Etana (5) ditto Ranmenika, (6) ditto Herathamy, and (7) Sri Brakmana Arachchi Mudiyanselege Hetu Etana made claim thereto, and Howard Orme Fox and I, John Murray Davies, Special Officers appointed under section 28 of the said Ordinances, made due inquiry into such claim, and whereas the said claimants and Howard Orme Fox, the aforesaid Special Officer with the consent of His Excellency the Governor, came to an agreement in writing dated the 22nd day of January, 1918, concerning the said land, under section 4, sub-section (1), of the said Ordinances, whereby it was agreed that the said claimants should be declared the purchasers of the said land in the proportions of $\frac{1}{12}$ share each to the said 1st, 2nd and 3rd claimants, $\frac{1}{4}$ share each to the said 4th and 5th claimants, $\frac{1}{4}$ share each to the said 6th and 7th claimants upon payment on or before the 19th day of April, 1918, to the Government Agent at Kurunegala, or to the Treasury Officer at Chilaw,

or to the Settlement Officer, of a sum of Rupees Thirty-eight and Cents Eighty-eight only (Rs. 38·88), as the purchase amount of the said land, and whereas the said amount has been duly paid by the said claimants they are in the shares aforementioned, hereby, in pursuance of the agreement aforementioned, declared to be the purchasers of the said land, as more fully described herein below.

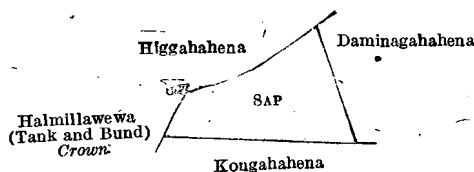
Description of the Land referred to.

The following lot situated in the village of Mukalanhena, in the Kinyama korale of the Katugampola hatpattu of the Kurunegala District, in the North-Western Province, as described in the annexed diagram:—

Block survey preliminary plan 1,442.

Lot.	Name of Land.	Extent, A. R. P.
8AP	Karandegahahena	2 1 27

and bounded as follows: on the north by Higgahahena claimed by the Crown and Ratnayaka Hitihamillage Appuhamy and others; on the east by Daminagahahena sold to Ratnayaka Hitihamillage Sinno Apuhamy and others under the Waste Lands Ordinances; on the south by Kongahahena sold to Jayamahahitihamillage Hetuhamy and others under the Waste Lands Ordinances; on the west by Halmillawewa (tank and bund) declared to be the property of the Crown under the Waste Lands Ordinances, Higgahahena (reservation for tank and bund) belonging to the Crown.



Surveyor-General's Office,
Colombo, July 4, 1919.

Scale of 8 Chains to an Inch.
J. M. DAVIES,
Special Officer.
October 2, 1919.

C. R. LUNDIE,
for Surveyor-General.

Kurunegala S. O. No. 2,849.

Order under Section 4, Sub-section (1), of "The Waste Lands Ordinances of 1897, 1899, 1900, and 1903."

In the matter of the land commonly called or known as Milagahahena, situate in the village of Mukalanhena, in the Kinyama korale of the Katugampola hatpattu of the Kurunegala District, in the North-Western Province, and of "The Waste Lands Ordinances of 1897, 1899, 1900, and 1903."

WHEREAS in pursuance of section 1 of the said Ordinances it was duly declared and notified on the 13th day of November, 1914, that if no claim to the land commonly called or known as Milagahahena, situate in the village of Mukalanhena, in the Kinyama korale of the Katugampola hatpattu of the Kurunegala District, in the North-Western Province, containing in extent 3 acres and 1 rood and shown as lot 8AI in block survey preliminary plan 1,442, and in the annexed diagram, was made to John Murray Davies, Special Officer appointed under section 28 of the said Ordinances, within the period of three months from the date specified in the said notice, such land would be declared the property of the Crown, and dealt with on account of the Crown (*vide* Notice No. 5,434):

And whereas (1) Jayamahahitihamillage Kirihamy, (2) ditto Punchirala, (3) ditto Punchimenika, (4) ditto Lama Etana, (5) ditto Ranmenika, (6) ditto Herathamy, (7) Sri Brakmana Arachehi Mudiyanseelage Hetu Etana made claim thereto, and Howard Orme Fox and I, John Murray Davies, Special Officers appointed under section 28 of the said Ordinances, made due inquiry into such claim, and whereas the said claimants and Howard Orme Fox, the aforesaid Special Officer, with the consent of His Excellency the Governor, came to an agreement in writing dated the 22nd day of January, 1918, concerning the said land, under section 4, sub-section (1), of the said Ordinances, whereby it was agreed that the said claimants should be declared the purchasers of the said land in the proportion of 1/12 share each to the said 1st, 2nd, and 3rd claimants, 1/3 share each to the 4th and 5th claimants, 1/3 share each to the 6th and 7th claimants upon payment on or before the 19th day of April, 1918, to the Government Agent at Kurunegala, or to the Treasury Officer at Chilaw, or to the Settlement Officer, of a sum of Rupees Fifty-two and Cents Eighty only (Rs. 52·80), as the purchase amount of the said land, and whereas the said amount has been duly paid by the said claimants they are in the shares aforementioned hereby, in pursuance of the agreement aforementioned, declared to be the purchasers of the said land, as more fully described herein below.

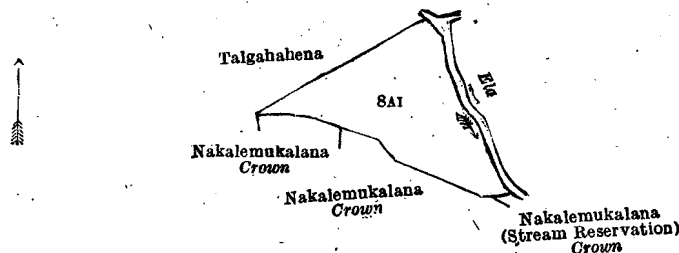
Description of the Land referred to.

The following lot situated in the village of Mukalanhena, in the Kinyama korale of the Katugampola hatpattu of the Kurunegala District, in the North-Western Province, as described in the annexed diagram:—

Block survey preliminary plan 1,442.

Lot.	Name of Land.	Extent, A. R. P.
8AI	Milagahahena	3 1 0

and bounded as follows: on the north by Talgahahena sold to Jayamahahitihamillage Hetuhamy and others under the Waste Lands Ordinances, an ela; on the east by an ela; on the south by Nakalemukalana (stream reservation) declared to be the property of the Crown under the Waste Lands Ordinances, Nakalemukalana declared to be the property of the Crown under the Waste Lands Ordinances; on the west by Talgahahena sold to Jayamahahitihamillage Hetuhamy and others under the Waste Lands Ordinances.



Surveyor-General's Office,
Colombo, July 4, 1919.

Scale of 8 Chains to an Inch.
J. M. DAVIES,
Special Officer.
October 2, 1919.

C. R. LUNDIE,
for Surveyor-General.

Kurunegala S. O. No. 2,850.

Order under Section 4, Sub-section (1), of "The Waste Lands Ordinances of 1897, 1899, 1900, and 1903."

In the matter of the land commonly called or known as Maragahahena, situate in the village of Mukalahena, in the Kinyama korale of Katugampola hatpattu of the Kurunegala District, in the North-Western Province, and of "The Waste Lands Ordinances of 1897, 1899, 1900, and 1903."

WHEREAS in pursuance of section 1 of the said Ordinances it was duly declared and notified on the 13th day of November, 1914, that if no claim to the land commonly called or known as Maragahahena, situate in the village of Mukalahena, in the Kinyama korale of the Katugampola hatpattu of the Kurunegala District, in the North-Western Province, containing in extent 3 acres and 30 perches, and shown as lot 8BH in block survey preliminary plan 1,442, and in the annexed diagram, was made to John Murray Davies, Special Officer appointed under section 28 of the said Ordinances, within the period of three months from the date specified in the said notice, such land would be declared the property of the Crown, and dealt with on account of the Crown (*vide* Notice No. 5,434):

And whereas (1) Jayamahahitihamillage Kirihamy, (2) ditto Punchirala, (3) ditto Punchimenika, (4) Sri Brakmana Arachchi Mudiyanselege Hetu Etana, (5) Balasuriya Mudiyanselege Menuhamy, made claim thereto, and Howard Orme Fox and I, John Murray Davies, Special Officers appointed under section 28 of the said Ordinances, made due inquiry into such claim, and whereas the said claimants and Howard Orme Fox, the aforesaid Special Officer, with the consent of His Excellency the Governor, came to an agreement in writing dated the 22nd day of January, 1918, concerning the said land, under section 4, sub-section (1), of the said Ordinances, whereby it was agreed that the said claimants should be declared the purchasers of the said land, in the proportion of 1/9 each to the said 1st, 2nd, and 3rd claimants, 1/3 each to the said 4th and 5th claimants upon payment on or before the 19th day of April, 1918, to the Government Agent at Kurunegala, or to the Treasury Officer at Chilaw, or to the Settlement Officer, of a sum of Rupees Fifty-one and Cents Thirty only (R. 51.30), as the purchase amount of the said land, and whereas the said amount has been duly paid by the said claimants, they are hereby, in pursuance of the agreement aforementioned, declared to be the purchasers in the shares aforementioned of the said land, as more fully described herein below.

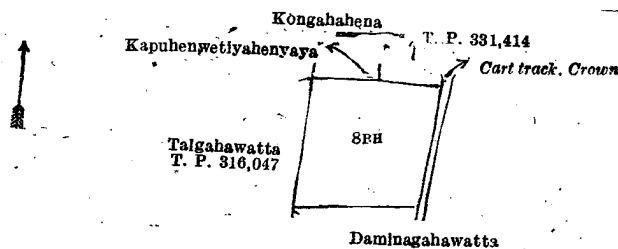
Description of the Land referred to.

The following lot situated in the village of Mukalahena, in the Kinyama korale of the Katugampola hatpattu of the Kurunegala District, in the North-Western Province, as described in the annexed diagram:—

Block survey preliminary plan 1,442.

Lot.	Name of Land.	Extent, A. R. P.
8BH	Maragahahena	3 0 30

and bounded as follows: on the north by Kapuhenwetiayahenyaya sold to Porutotage Marcelina Fernando and others under the Waste Lands Ordinances, Kongahahena sold by Crown (T. P. 331,414); on the east by cart track to be declared the property of the Crown under the Waste Lands Ordinances; on the south by Daminagahawatta sold to Mapawijeyasingha Appuhamige Don Pedru Appuhamy under the Waste Lands Ordinances; on the west by Talgahawatta sold by Crown (T. P. 316,047).



Surveyor-General's Office,
Colombo, July 4, 1919.

Scale of 8 Chains to an Inch.

C. R. LUNDIE,
for Surveyor-General.

October 2, 1919.

J. M. DAVIES,
Special Officer.

Kurunegala S. O. No. 2,851.

Order under Section 4, Sub-section (1), of "The Waste Lands Ordinances of 1897, 1899, 1900, and 1903."

In the matter of the land commonly called or known as Dangahahena, situate in the village of Mukalahena, in the Kinyama korale of Katugampola hatpattu of the Kurunegala District, in the North-Western Province, and of "The Waste Lands Ordinances of 1897, 1899, 1900, and 1903."

WHEREAS in pursuance of section 1 of the said Ordinances it was duly declared and notified on the 13th day of November, 1914, that if no claim to the land commonly called or known as Dangahahena, situate in the village of Mukalahena, in the Kinyama korale of the Katugampola hatpattu, Kurunegala District, in the North-Western Province, containing in extent 1 acre and 13 perches, and shown as lot 37AB in block survey preliminary plan 1,442, and in the annexed diagram, was made to John Murray Davies, Special Officer appointed under section 28 of the said Ordinances, within the period of three months from the date specified in the said notice, such land would be declared the property of the Crown, and dealt with on account of the Crown (*vide* Notice No. 5,434):

And whereas Jayamahahitihamillage Herathamy made claim thereto, and Howard Orme Fox and I, John Murray Davies, Special Officers, appointed under section 28 of the said Ordinances, made due inquiry into such claim, and whereas the said claimant and Howard Orme Fox, the aforesaid Special Officer, with the consent of His Excellency the Governor, came to an agreement in writing dated the 22nd day of January, 1918, concerning the said land, under section 4, sub-section (1), of the said Ordinances, whereby it was agreed that the said claimant should be declared the purchaser of the said land upon payment, on or before the 19th day of April, 1918, to the Government Agent at Kurunegala, or to the Treasury Officer at Chilaw, or to the Settlement Officer, of a sum of Rupees Seventeen and Cents Thirty only (Rs. 17.30), as the purchase amount of the said land, and whereas the said amount has been duly paid by the said claimant, he is hereby, in pursuance of the agreement aforementioned, declared to be the purchaser of the said land, as more fully described herein below.

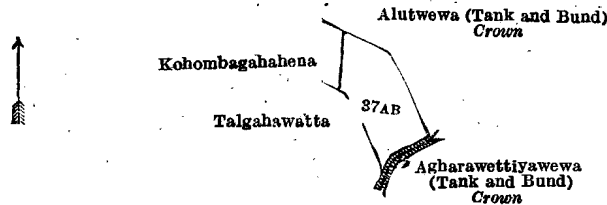
Description of the Land referred to.

The following lot situated in the village of Mukalanhena, in the Kinyama korale of the Katugampola hatpattu of the Kurunegala District, in the North-Western Province, as described in the annexed diagram:—

Block survey preliminary plan 1,442.

Lot.	Name of Land.	Extent, A. R. P.
37AB	Dangahahena	1 0 13

and bounded as follows: on the north and east by Alutwewa (tank and bund) declared the property of the Crown under the Waste Lands Ordinances; on the south by Agharawetiawewa (tank and bund) to be declared the property of the Crown under the Waste Lands Ordinances; on the west by Talgahawatta claimed by Arachchi Mudiyansele Punchirala and others, Kohombagahahena sold to Sri Brakmana Arachchi Mudiyansele Hetu Etana under the Waste Lands Ordinances.



Surveyor-General's Office,
Colombo, July 4, 1919.

Scale of 8 Chains to an Inch.

C. R. LUNDIE,
for Surveyor-General.

October 2, 1919.

J. M. DAVIES,
Special Officer.

Kurunegala S. O. No. 2,852.

Order under Section 4, Sub-section (1), of "The Waste Lands Ordinances of 1897, 1899, 1900, and 1903."

In the matter of the land commonly called or known as Puhulhena, situate in the village of Mukalanhena, in the Kinyama korale of Katugampola hatpattu of the Kurunegala District, in the North-Western Province, and of "The Waste Lands Ordinances of 1897, 1899, 1900, and 1903."

WHEREAS in pursuance of section 1 of the said Ordinances it was duly declared and notified on the 13th day of November, 1914, that if no claim to the land commonly called or known as Puhulhena, situate in the village of Mukalanhena, in the Kinyama korale of the Katugampola hatpattu of the Kurunegala District, in the North-Western Province, containing in extent 3 acres 1 rood and 34 perches, and shown as lot 37AM in block survey preliminary plan 1,442 and in the annexed diagram, was made to John Murray Davies, Special Officer appointed under section 28 of the said Ordinances, within the period of three months from the date specified in the said notice, such land would be declared the property of the Crown and dealt with on account of the Crown (*vide* Notice No. 5,434):

And whereas Sri Brakmana Arachchi Mudiyansele Hetu Etana made claim thereto, and Howard Orme Fox and I, John Murray Davies, Special Officers appointed under section 28 of the said Ordinances, made due inquiry into such claim, and whereas the said claimant and Howard Orme Fox, the aforesaid Special Officer, with the consent of His Excellency the Governor, came to an agreement in writing dated the 22nd day of January, 1918, concerning the said land, under section 4, sub-section (1), of the said Ordinances, whereby it was agreed that the said claimant should be declared the purchaser of the said land upon payment on or before the 19th day of April, 1918, to the Government Agent at Kurunegala, or to the Treasury Officer at Chilaw, or to the Settlement Officer, of a sum of Rupees Fifty-five and Cents Forty only (Rs. 55.40), as the purchase amount of the said land, and whereas the said amount has been duly paid by the said claimant, he is hereby, in pursuance of the agreement aforementioned, declared to be the purchaser of the said land, as more fully described herein below.

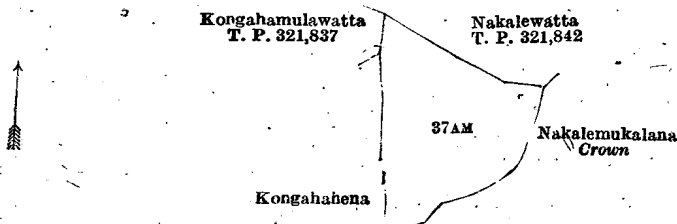
Description of the Land referred to.

The following lot situated in the village of Mukalanhena, in the Kinyama korale of the Katugampola hatpattu of the Kurunegala District, in the North-Western Province, as described in the annexed diagram:—

Block survey preliminary plan 1,442.

Lot.	Name of Land.	Extent, A. R. P.
37AM	Puhulhena	3 1 34

and bounded as follows: on the north by Nakalewatta sold by Crown (T. P. 321,842); on the east and south by Nakalemukalana declared to be the property of the Crown under the Waste Lands Ordinances; on the west by Kongahahena sold to Jayamahahitihamillage Pinhamy and others under the Waste Lands Ordinances, Kongahamulawatta sold by Crown (T. P. 321,837).



Surveyor-General's Office,
Colombo, July 4, 1919.

Scale of 8 Chains to an Inch.

C. R. LUNDIE,
for Surveyor-General.

October 2, 1919.

J. M. DAVIES,
Special Officer.

Kurunegala S. O. No. 2,853.

Order under Section 4, Sub-section (1), of "The Waste Lands Ordinances of 1897, 1899, 1900, and 1903."

In the matter of the land commonly called or known as Daminagahahena, situate in the village of Mukalanhena, in the Kinyama korale of Katugampola hatpattu of the Kurunegala District, in the North-Western Province, and of "The Waste Lands Ordinances of 1897, 1899, 1900, and 1903."

WHEREAS in pursuance of section 1 of the said Ordinances it was duly declared and notified on the 13th day of November, 1914; that if no claim to the land commonly called or known as Daminagahahena, situate in the village of Mukalanhena, in the Kinyama korale of the Katugampola hatpattu of the Kurunegala District, in the North-Western Province, containing in extent 1 rood and 13 perches, and shown as lot 37BF in block survey preliminary plan 1,442 and in the annexed diagram, was made to John Murray Davies, Special Officer appointed under section 28 of the said Ordinances, within the period of three months from the date specified in the said notice, such land would be declared the property of the Crown, and dealt with on account of the Crown (*vide* Notice No. 5,434):

And whereas Sri Brakmana Arachchi Mudiyansele Kiri Banda made claim thereto, and Howard Orme Fox and I, John Murray Davies, Special Officers appointed under section 28 of the said Ordinances, made due inquiry into such claim, and whereas the said claimant and Howard Orme Fox, the aforesaid Special Officer, with the consent of His Excellency the Governor, came to an agreement in writing dated the 22nd day of January, 1918, concerning the said land, under section 4, sub-section (1), of the said Ordinances, whereby it was agreed that the said claimant should be declared the purchaser of the said land upon payment on or before the 19th day of April, 1918, to the Government Agent at Kurunegala, or to the Treasury Officer at Chilaw, or to the Settlement Officer, of a sum of Rupees Five and Cents Thirty only (Rs. 5.30), as the purchase amount of the said land, and whereas the said amount has been duly paid by the said claimant, he is hereby, in pursuance of the agreement aforementioned, declared to be the purchaser of the said land, as more fully described herein below.


Description of the Land referred to.

The following lot situated in the village of Mukalanhena, in the Kinyama korale of the Katugampola hatpattu of the Kurunegala District, in the North-Western Province, as described in the annexed diagram:—

Block survey preliminary plan 1,442.

Lot.	Name of Land.	Extent, A. R. P.
37BF	Daminagahahena	0 1 13

and bounded as follows: on the north by Kongahawatta sold by the Crown (T. P. 326,952); on the east by Kajugahahena sold to Ratnayaka Hithamillage Sinno Appuhamy and others under the Waste Lands Ordinances; on the south by Milagahahena sold to Wijendra Patabendi Gurunnehelage Kinda Naide under the Waste Lands Ordinances; on the west by Rukattanagahawatta sold by the Crown (T. P. 318,593).



Surveyor-General's Office,
Colombo, July 4, 1919.

Scale of 8 Chains to an Inch.

C. R. LUNDIE,
for Surveyor-General.

October 2, 1919.

J. M. DAVIES,
Special Officer.

Kurunegala S. O. No. 2,854.

Order under Section 4, Sub-section (1), of "The Waste Lands Ordinances of 1897, 1899, 1900, and 1903."

In the matter of the land commonly called or known as Daminagahahena, situate in the village of Mukalanhena, in the Kinyama korale of Katugampola hatpattu of the Kurunegala District, in the North-Western Province, and of "The Waste Lands Ordinances of 1897, 1899, 1900, and 1903."

WHEREAS in pursuance of section 1 of the said Ordinances it was duly declared and notified on the 13th day of November, 1914, that if no claim to the land commonly called or known as Daminagahahena, situate in the village of Mukalanhena, in the Kinyama korale of the Katugampola hatpattu of the Kurunegala District, in the North-Western Province, containing in extent 8 acres 3 roods and 34 perches, and shown as lot 8AJ in block survey preliminary plan 1,442 and in the annexed diagram, was made to John Murray Davies, Special Officer appointed under section 28 of the said Ordinances, within the period of three months from the date specified in the said notice, such land would be declared the property of the Crown, and dealt with on account of the Crown (*vide* Notice No. 5,434):

And whereas (1) Jayamahahithamillage Kirihamy, (2) ditto Punchirala, (3) ditto Punchimenika, (4) Sri Brakmana Arachchi Mudiyansele Hetu Etana made claim thereto, and Howard Orme Fox and I, John Murray Davies, Special Officers appointed under section 28 of the said Ordinances, made due inquiry into such claim, and whereas the said claimants and Howard Orme Fox, the aforesaid Special Officer, with the consent of His Excellency the Governor, came to an agreement in writing dated the 22nd day of January, 1918, concerning the said land, under section 4, sub-section (1), of the said Ordinances, whereby it was agreed that the said claimants should be declared the purchasers of the said land in the proportion of $\frac{1}{4}$ share each to the said 1st, 2nd, and 3rd claimants and $\frac{1}{4}$ to the said 4th claimant upon payment on or before the 19th day of April, 1918, to the Government Agent at Kurunegala, or to the Treasury Officer at Chilaw, or to the Settlement Officer, of a sum of Rupees One hundred and Forty-three and Cents Forty only (Rs. 143.40), as the purchase amount of the said land, and whereas the said amount has been duly paid by the said claimants, they are, in the aforementioned shares, hereby, in pursuance of the agreement aforementioned, declared to be the purchasers of the said land, as more fully described herein below.

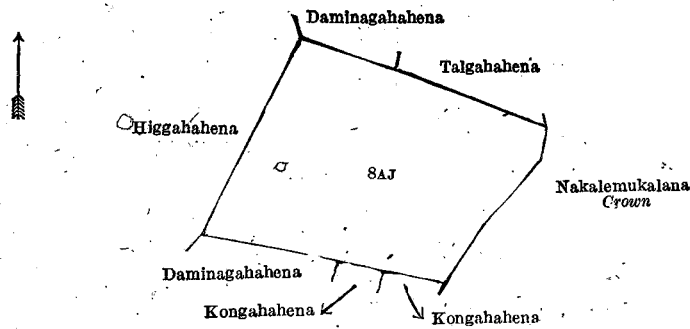
Description of the Land referred to.

The following lot situated in the village of Mukalanhena, in the Kinyama korale of the Katugampola hatpattu of the Kurunegala District, in the North-Western Province, as described in the annexed diagram:—

Block survey preliminary plan 1,442.

Lot.	Name of Land.	Extent, A. R. P.
8AJ	Daminagahahena	8 3 34

and bounded as follows : on the north by Daminagahahena sold to Sri Brakmana Arachchi Mudiyansele Gunerathamy under the Waste Lands Ordinances, Talgahahena sold to Jayamahatithamillage Hetuhamy and others under the Waste Lands Ordinances ; on the east by Nakalemukalana declared to be the property of the Crown under the Waste Lands Ordinances ; on the south by Kongahahena sold to Ratnayaka Hitihamillage Malhamy and others under the Waste Lands Ordinances ; Kongahahena sold to Ratnayaka Hitihamillage Malhamy and others under the Waste Lands Ordinances ; Daminagahahena sold to Ratnayaka Hitihamillage Sinno Appuhamy and others under the Waste Lands Ordinances ; on the west by Higgahahena claimed by the Crown and Ratnayaka Hitihamillage Appuhamy and others.



Surveyor-General's Office,
Colombo, July 4, 1919.

Scale of 8 Chains to an Inch.

C. R. LUNDIE,
for Surveyor-General.

J. M. DAVIES,
Special Officer.

October 2, 1919.

Kurunegala S. O. No. 2,855.

Order under Section 4, Sub-section (1), of "The Waste Lands Ordinances of 1897, 1899, 1900, and 1903."

In the matter of the lands commonly called or known as Talgahahena (exclusive of the road passing through the land), situate in the village of Mukalanhena, in the Kinyama korale of the Katugampola hatpattu of the Kurunegala District, in the North-Western Province, and of "The Waste Lands Ordinances of 1897, 1899, 1900, and 1903."

WHEREAS in pursuance of section 1 of the said Ordinances it was duly declared and notified on the 13th day of November, 1914, that if no claim to the lands commonly called or known as Talgahahena (exclusive of the road passing through the land), situate in the village of Mukalanhena, in the Kinyama korale of the Katugampola hatpattu of the Kurunegala District, in the North-Western Province, containing in extent 3 acres 2 roods and 34 perches, and shown as lots 8AT and 8AU in block survey preliminary plan 1,442, and in the annexed diagram, was made to John Murray Davies, Special Officer appointed under section 28 of the said Ordinances, within the period of three months from the date specified in the said notice, such lands would be declared the property of the Crown, and dealt with on account of the Crown (*vide* Notice No. 5,434) :

And whereas (1) Jayamahatithamillage Kirihamy, (2) ditto Punchirale, (3) ditto Punchimenika, (4) Sri Brakmana Arachchi Mudiyansele Hetu Etana, (5) Balasuriya Mudiyansele Menuhamy, made claim thereto, and Howard Orme Fox and I, John Murray Davies, Special Officers appointed under section 28 of the said Ordinances, made due inquiry into such claim, and whereas the said claimants and Howard Orme Fox, the aforesaid Special Officer, with the consent of His Excellency the Governor, came to an agreement in writing dated the 22nd day of January, 1918, concerning the said lands, under section 4, sub-section (1), of the said Ordinances, whereby it was agreed that the said claimants should be declared to be the purchasers of the said lands; in the proportions of 1/9 share each to the said 1st, 2nd, and 3rd claimants, and 1/3 share each to the said 4th and 5th claimants upon payment on or before the 19th day of April, 1918, to the Government Agent at Kurunegala, or to the Treasury Officer at Chilaw, or to the Settlement Officer, of a sum of Rupees Sixty-six and Cents Sixty only (Rs. 66'60), as the purchase amount of the said lands, and whereas the said amount has been duly paid by the said claimants, they are hereby, in the shares aforementioned in pursuance of the agreement aforementioned, declared to be the purchasers of the said lands, as more fully described herein below.

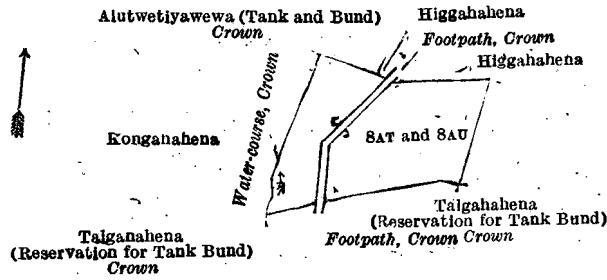
Description of the Lands referred to.

The following lots situated in the village of Mukalanhena, in the Kinyama korale of the Katugampola hatpattu of the Kurunegala District, in the North-Western Province, as shown in the annexed diagram :—

Block survey preliminary plan 1,442.

Lot.	Name of Land.	Extent, A. R. P.
8AT ..	Talgahahena ..	2 1 32
8AU ..	Do. ..	1 1 2
(Exclusive of the road passing through the land)		
		3 2 34

and bounded as follows : on the north by Alutwetiawewa (tank and bund) declared to be the property of the Crown under the Waste Lands Ordinances, Higgahahena sold to Jayamahatithamillage Kirihamy and others under the Waste Lands Ordinances, a footpath to be declared the property of the Crown under the Waste Lands Ordinances, Higgahahena sold to Jayamahatithamillage Kirihamy and others under the Waste Lands Ordinances ; on the east by Higgahahena sold to Jayamahatithamillage Kirihamy and others under the Waste Lands Ordinances ; on the south by Talgahahena (reservation for tank bund) to be declared the property of the Crown under the Waste Lands Ordinances, a footpath to be declared the property of the Crown under the Waste Lands Ordinances, Talgahahena (reservation for tank bund) to be declared the property of the Crown under the Waste Lands Ordinances ; on the west by a water-course to be declared the property of the Crown under the Waste Lands Ordinances, Kongahahena sold to Jayamahatithamillage Kirihamy and others under the Waste Lands Ordinances.



Surveyor-General's Office,
Colombo, August 8, 1919.

Scale of 8 Chains to an Inch.
October 2, 1919.

J. M. DAVIES,
Special Officer.

H. P. HARRISON,
for Surveyor-General.

Kurunegala S. O. No. 2,856.

Order under Section 4, Sub-section (1), of "The Waste Lands Ordinances of 1897, 1899, 1900, and 1903."

In the matter of the land commonly called or known as Weekumburahena, situate in the village of Mukalanhena, in the Kinyama korale of Katugampola hatpattu of the Kurunegala District, in the North-Western Province, and of "The Waste Lands Ordinances of 1897, 1899, 1900, and 1903."

WHEREAS in pursuance of section 1 of the said Ordinances it was duly declared and notified on the 13th day of November, 1914, that if no claim to the land commonly called or known as Weekumburahena, situate in the village of Mukalanhena, in the Kinyama korale of the Katugampola hatpattu of the Kurunegala District, in the North-Western Province, containing in extent 7 acres 3 roods and 37 perches, and shown as lot 8BQ in block survey preliminary plan 1,442, and in the annexed diagram, was made to John Murray Davies, Special Officer appointed under section 28 of the said Ordinances, within the period of three months from the date specified in the said notice, such land would be declared the property of the Crown, and dealt with on account of the Crown (*vide* Notice No. 5,434):

And whereas (1) Jayamahahitihamillage Kirihamy, (2) ditto Panchirala, (3) ditto Panchimenika, (4) Sri Brakmana Arachehi Mudiyansele Hetu Etana, and (5) Belasuriya Mudiyansele Menuhamy made claim thereto, and Howard Orme Fox and I, John Murray Davies, Special Officers appointed under section 28 of the said Ordinances, made due inquiry into such claim, and whereas the said claimants and Howard Orme Fox, the aforesaid Special Officer, with the consent of His Excellency the Governor, came to an agreement in writing dated the 22nd day of January, 1918, concerning the said land, under section 4, sub-section (1), of the said Ordinances, whereby it was agreed that the said claimants should be declared the purchasers of the said lands in the proportions of $\frac{1}{4}$ each to the said 1st, 2nd, and 3rd claimants, and $\frac{1}{4}$ each to the said 4th and 5th claimants upon payment on or before the 19th day of April, 1918, to the Government Agent at Kurunegala, or to the Treasury Officer at Chilaw, or to the Settlement Officer, of a sum of Rupees One hundred and Twenty-eight and Cents Seventy only (Rs. 128.70), as the purchase amount of the said land, and whereas the said amount has been duly paid by the said claimants, they are hereby, in pursuance of the agreement aforementioned, declared to be the purchasers in the share aforementioned of the said land, as more fully described herein below.

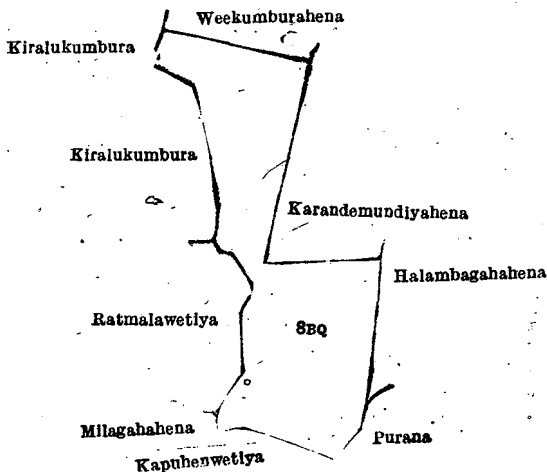
Description of the Land referred to.

The following lot situated in the village of Mukalanhena, in the Kinyama korale of the Katugampola hatpattu of the Kurunegala District, in the North-Western Province, as described in the annexed diagram:—

Block survey preliminary plan 1,442.

Lot.	Name of Land.	Extent, A. R. P.
8BQ	Weekumburahena	7 3 37

and bounded as follows: on the north by Weekumburahena sold to Jayamahahitihamillage Kirihamy and others under the Waste Lands Ordinances, Karandemundiyahena sold to Jayamahahitihamillage Kirihamy and others under the Waste Lands Ordinances; on the east by Halambagahahena sold to Jayamahahitihamillage Kirihamy and others under the Waste Lands Ordinances, Purana claimed by Jayamahahitihamillage Kirihamy and others; on the south by Kapuhewetiya claimed by Porutotage Ponsiyanu Fernando and another; on the west by Milagahahena sold to Jayamahahitihamillage Silinduhamy and another under the Waste Lands Ordinances, Ratmalawetiya claimed by Jayamahahitihamillage Dingirimenika and others, Kiralukumbura claimed by Jayamahahitihamillage Kirihamy and others.



Surveyor-General's Office,
Colombo, July 4, 1919.

Scale of 8 Chains to an Inch.
October 2, 1919.

J. M. DAVIES,
Special Officer.

C. R. LUNDIE,
for Surveyor-General.

Kurunegala S. O. No. 2,857.

Order under Section 4, Sub-section (1), of "The Waste Lands Ordinances of 1897, 1899, 1900, and 1903,"
declaring Land to be Crown Property.

In the matter of the land commonly called or known as Dunumadalagahahena, situate in the village of Mukalanhena, in the Kinyama korale of the Katugampola hatpattu of the Kurunegala District, in the North-Western Province, and of "The Waste Lands Ordinances of 1897, 1899, 1900, and 1903."

WHEREAS in pursuance of section 1 of the said Ordinances it was duly declared and notified on the 13th day of November, 1914, that if no claim to the said land commonly called or known as Dunumadalagahahena, situate in the village of Mukalanhena, in the Kinyama korale of the Katugampola hatpattu of the Kurunegala District, in the North-Western Province, containing in extent 2 roods and 14 perches and shown as lot 37AP in preliminary plan 1,442, and in the annexed diagram, was made to John Murray Davies, Special Officer appointed under section 28 of the said Ordinances, within the period of three months from the date specified in the said notice, such land would be declared to be the property of the Crown (*vide* Notice No. 5,434):

And whereas (1) Jayamahahitihamillage Silinduhamy and (2) ditto Dingirimenika made claim thereto, and Howard Orme Fox and I, John Murray Davies, Special Officers appointed under section 28 of the said Ordinances, made due inquiry into such claim: and whereas the said claimants and Howard Orme Fox the aforesaid Special Officer, with the consent of His Excellency the Governor, came to an agreement in writing, dated the 19th day of January, 1918, concerning the said land, under section 4, sub-section (1), of the said Ordinances, whereby it was agreed that the said claimants should be declared the purchasers of the said land upon payment, on or before the 19th day of April, 1918, to the Government Agent at Kurunegala, or to the Treasury Officer at Chilaw, or to the Settlement Officer, of a sum of Rupees Nine and Cents Forty only (Rs. 9.40), as the purchase amount of the said land, and whereas it was further agreed by the said agreement that in default of such payment the claim of the said claimant to the said land in respect of which the said payment was to be made should be considered to have been withdrawn, and the said land should be declared to be the property of the Crown, and whereas the said claimant has failed to make the said payment by the due date, the said land of which the said claimant was to have been declared the purchaser, as more fully described herein below, is declared to be the property of the Crown.

Description of the Land referred to.

The land commonly called or known as Dunumadalagahahena situated in the village of Mukalanhena of the Kinyama korale of the Katugampola hatpattu of the Kurunegala District, in the North-Western Province, and containing in extent 2 roods and 14 perches, and shown as lot 37AP in block survey preliminary plan 1,442 and in the annexed diagram, and bounded as follows: on the north by Gothurugahahena sold to Ratnayakahitihamillage Sinno Appuhamy and others under the Waste Lands Ordinances; on the east by Kongahahena sold to Jayamahahitihamillage Pinhamy and others under the Waste Lands Ordinances, a footpath to be declared the property of the Crown under the Waste Lands Ordinances, Kongahahena sold to Jayamahahitihamillage Pinhamy and others under the Waste Lands Ordinances; on the south by Nakalemukalana declared to be the property of the Crown under the Waste Lands Ordinances, Bakmigahahena sold to Jayamahahitihamillage Kirihamy and others under the Waste Lands Ordinances; on the west by a footpath to be declared the property of the Crown under the Waste Lands Ordinances, Bakmigahahena sold to Jayamahahitihamillage Kirihamy and others under the Waste Lands Ordinances.



Surveyor-General's Office,
Colombo, July 4, 1919.

Scale of 8 Chains to an Inch.

C. R. LUNDIE,
for Surveyor-General.

J. M. DAVIES,
Special Officer.

October 2, 1919.

Kurunegala S. O. No. 2,858.

Order under Section 4, Sub-section (1), of "The Waste Lands Ordinances of 1897, 1899, 1900, and 1903,"
declaring Lands to be Crown Property.

In the matter of the lands commonly called or known as Daminagahahena and Milagahahena, situate in the village of Mukalanhena, in the Kinyama korale of the Katugampola hatpattu of the Kurunegala District, in the North-Western Province, and of "The Waste Lands Ordinances of 1897, 1899, 1900, and 1903."

WHEREAS in pursuance of section 1 of the said Ordinances it was duly declared and notified on the 13th day of November, 1914, that if no claim to the said lands commonly called or known as Daminagahahena and Milagahahena, situate in the village of Mukalanhena, in the Kinyama korale of the Katugampola hatpattu of the Kurunegala District, in the North-Western Province, containing in extent 3 roods and 38 perches, and shown as lots 5M, 5N, 5O in block survey preliminary plan 1,442, and in the annexed diagrams, was made to John Murray Davies, Special Officer appointed under section 28 of the said Ordinances, within the period of three months from the date specified in the said notice, such lands would be declared to be the property of the Crown (*vide* Notice No. 5,434):

And whereas (1) Ratnayakahitihamillage Sinno Appuhamy, (2) ditto Appuhamy, (3) ditto Punchirala, (4) ditto Ranhamy, (5) ditto Menikrala, (6) ditto Malhamy, (7) ditto Pinhamy, (8) ditto Mudalihamy, (9) Jayabahu Mudiyansele Kaluhamy, made claim thereto, and Howard Orme Fox and I, John Murray Davies, Special Officers appointed under section 28 of the said Ordinances, made due inquiry into such claim, and whereas the said claimants and Howard Orme Fox, the aforesaid Special Officer, with the consent of His Excellency the Governor, came to two agreements in writing dated the 19th and 25th days of January, 1918, concerning the said lands under section 4, sub-section (1), of the said Ordinances, whereby it was agreed that the said claimants should be declared the purchasers of the said lands in the proportion of $\frac{1}{3}$ share to the said 1st, 2nd, 3rd, 4th, and 5th claimants, and $\frac{1}{3}$ share to the said 6th, 7th, and 8th claimants with a life interest therein to the said 9th claimant, upon payment on or before the 19th day of April, 1918, to the Government Agent at Kurunegala, or to the Treasury Officer at Chilaw, or to the Settlement Officer, of a sum of Rupees Seventy-one and Cents Forty (Rs. 71.40), as the purchase amount of the said lands,

And whereas it was further agreed by the said agreements that in default of such payment the claim of the said claimants to the said lands, in respect of which the said payment was to be made, should be considered to have been withdrawn, and the said lands should be declared to be the property of the Crown:

And whereas the said claimants have failed to make the said payment by the due date, the said lands of which the said claimants were to have been declared the purchasers, which are more fully described herein below, are declared to be the property of the Crown.

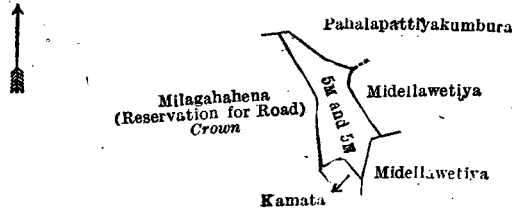
Description of the Lands referred to.

The following lots situated in the village of Mukalanhena, in the Kinyama korale of the Katugampola hatpattu of the Kurunegala District, in the North-Western Province, as described in the annexed diagrams:—

I.—Block survey preliminary plan 1,442.

Lot.	Name of Land.	Extent, A. R. P.
5M	Daminagahahena	0 1 11
5N	Milagahahena	0 2 24
		0 3 35

and bounded as follows: on the north by Pahalapattiyakumbura claimed by Ratnayakahitihamillage Appuhamy and others; on the east by Midellawetiya claimed by Ratnayakahitihamillage Appuhamy and others, Midellawetiya claimed by Jayamahahitihamillage Kirihamy and others; on the south by Kamata claimed by Jayamahahitihamillage Kirihamy and others; on the west by Milagahahena (reservation for road) to be declared the property of the Crown under the Waste Lands Ordinances.



Surveyor-General's Office,
Colombo, July 4, 1919.

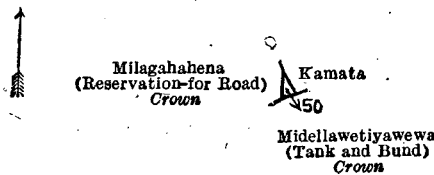
Scale of 8 Chains to an Inch.

C. R. LUNDIE,
for Surveyor-General.

II.—Block survey preliminary plan 1,442.

Lot.	Name of Land.	Extent, A. R. P.
5o	Milagahahena	0 0 3

and bounded as follows: on the north and east by Kamata claimed by Jayamahahitihamillage Kirihamy and others on the south by Midellawetiya (tank and bund) declared to be the property of the Crown under the Waste Lands Ordinances; on the west by Milagahahena (reservation for road) to be declared the property of the Crown under the Waste Lands Ordinances.



Surveyor-General's Office,
Colombo, July 4, 1919.

Scale of 8 Chains to an Inch.

C. R. LUNDIE,
for Surveyor-General.

J. M. DAVIES,
Special Officer.

October 2, 1919.

Kurunegala S. O. No. 2,859.

Order under Section 2 of "The Waste Lands Ordinances of 1897, 1899, 1900, and 1903," declaring Lands to be Crown Property.

In the matter of the lands commonly called or known as Karuwalagahamula Ela, Kimbulwala, &c., situate in the village of Mukalanhena, in the Kinyama korale of the Katugampola hatpattu of the Kurunegala District, in the North-Western Province, and of "The Waste Lands Ordinances of 1897, 1899, 1900, and 1903."

THE notice required by section 1 of "The Waste Lands Ordinances of 1897, 1899, 1900, and 1903," having been duly published in manner prescribed by that section in respect of the above-named lands (*vide* Notice No. 5,434), and no claim having been made to the said lands or to any interest therein within the period of three months from the date specified in the said notice, I, John Murray Davies, Special Officer appointed under section 28 of the said Ordinances, under and by virtue of the powers vested in me in that behalf by section 2 of the said Ordinances, do hereby on this 2nd day of October, 1919, order and declare that the said lands, as more fully described herein below, situate in the village of Mukalanhena, in the Kinyama korale of the Katugampola hatpattu of the Kurunegala District, in the North-Western Province, and shown as lots 8T, 8V, 8AA, 8AB, 8AD, 8AG, 8AV, 8G1, 37AA, 37AB, 8Aq1, 8At1, 8AU1, 8AW1, and 8BEl in block survey preliminary plan 1,442, and in the annexed diagram, and containing in extent 5 acres 1 rood and 10 perches, are the property of the Crown.

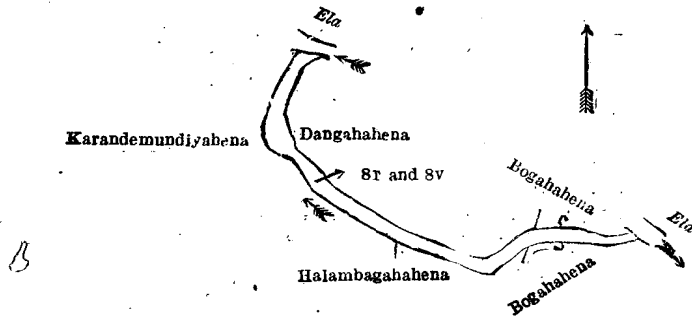
Description of the Lands referred to.

The following lots situated in the village of Mukalanhena, in the Kinyama korale of the Katugampola hatpattu of the Kurunegala District, in the North-Western Province, as described in the annexed diagrams:—

I.—Block survey preliminary plan 1,442.

Lot.	Name of Land.	Extent, A. R. P.
8T	Karuwalagahamula Ela	0 3 32
8V	Do.	0 0 21
		1 0 13

and bounded as follows : on the north by an ela, Dangahahena sold to Ratnaikahittihamillage Malhamy and others under the Waste Lands Ordinances, Bogahahena sold to Ratnaikahittihamillage Malhamy and others under the Waste Lands Ordinances ; on the east by an ela ; on the south by Bogahahena sold to Ratnaikahittihamillage Malhamy and others under the Waste Lands Ordinances, Halambagahamulahena sold to Jayamahahittihamillage Mudalihamy Vidane and others under the Waste Lands Ordinances, and Karandemundiya sold to Jayamahahittihamillage Kirihamy and others under the Waste Lands Ordinances ; and on the west by Karandamundiya sold to Jayamahahittihamillage Kirihamy and others under the Waste Lands Ordinances.



Surveyor-General's Office,
Colombo, July 4, 1919.

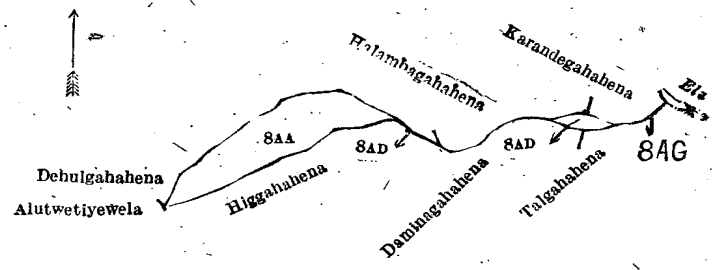
Scale of 8 Chains to an Inch.

C. R. LUNDIE,
for Surveyor-General.

II.—Block survey preliminary plan 1,442.

Lot.	Name of Land.	Extent, A. R. P.
SAA	Kimbulwala-ela (water hole)	1 2 8
SAB	Ela	0 0 5
SAD	Do.	0 0 14
SAG	Do.	0 0 10
		1 2 37

and bounded as follows : on the north by Dehulgahahena sold to Ratnaikahittihamillage Malhamy and others under the Waste Lands Ordinances, Halambagahahena sold to ditto Appuhamy and others under the Waste Lands Ordinances, and Karandegahahena sold to Ratnaikahittihamillage Appuhamy and others under the Waste Lands Ordinances ; on the east by an ela ; on the south by Talgahahena sold to Jayamahahittihamillage Hethahamy and others under the Waste Lands Ordinances, Daminagahahena sold to Sri Brakmana Arachehi Mudiyansele Gunarathhamy under the Waste Lands Ordinances, and Higgahahena claimed by the Crown and Ratnaikahittihamillage Appuhamy and others ; and on the west by Alutwetiyevela claimed by Jayamahahittihamillage Kaluhamy and others.



Surveyor-General's Office,
Colombo, July 4, 1919.

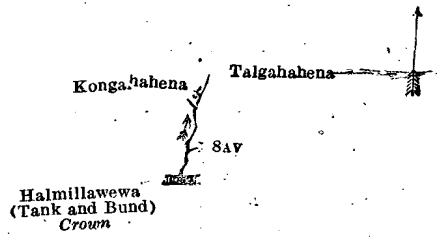
Scale of 8 Chains to an Inch.

C. R. LUNDIE,
for Surveyor-General.

III.—Block survey preliminary plan 1,442.

Lot.	Name of Land.	Extent, A. R. P.
SAV	Water-course	0 0 5

and bounded as follows : on the north and east by Talgahahena claimed by the Crown and Jayamahahittihamillage Punchedi Menika and others ; on the south by Halmillawewa (tunk and bund) declared to be the property of the Crown under the Waste Lands Ordinances ; and on the west by Kongahahena claimed by the Crown and Jayamahahittihamillage Kirihamy and others.



Surveyor-General's Office,
Colombo, July 4, 1919.

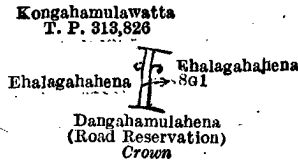
Scale of 8 Chains to an Inch.

C. R. LUNDIE,
for Surveyor-General.

IV.—Block survey preliminary plan 1,442.

Lot.	Name of Land.	Extent, A. R. P.
8c1	Footpath	0 0 9

and bounded as follows: on the north by Kongahamulawatta sold by the Crown, (T. P. 313,826); on the east by Ehalagahahena sold to Mutukuda-arachchige Selohamy under the Waste Lands Ordinances; on the south by Dongahamulahena (road reservation) declared to be the property of the Crown under the Waste Lands Ordinances; and on the west by Ehalagahahena sold to Mutukuda-arachchige Selohamy under the Waste Lands Ordinances.



Surveyor-General's Office,
Colombo, July 4, 1919.

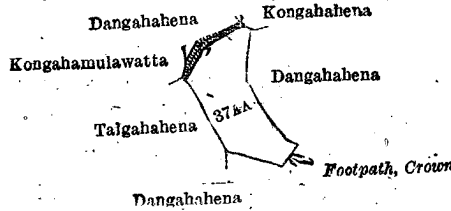
Scale of 8 Chains to an Inch.

C. R. LUNDIE,
for Surveyor-General.

V.—Block survey preliminary plan 1,442.

Lot.	Name of Land.	Extent, A. R. P.
37AA	Agharawetiyewewa (tank and bund)	1 1 17

and bounded as follows: on the north by Dangahahena sold to Jayamahahitihamillage Herathamy under the Waste Lands Ordinances, and Kongahahena sold to Porutotage Porlentina Fernando and another under the Waste Lands Ordinances; on the east by Dangahahena sold to Jayamahatitihamillage Kirihamy and others under the Waste Lands Ordinances; a footpath to be declared the property of the Crown under the Waste Lands Ordinances; on the south by Dangahahena sold to Jayamahahitihamillage Kirihamy and others under the Waste Lands Ordinances; and on the west by Talgahahena sold to Jayamahahitihamillage Silinduhamy and another under the Waste Lands Ordinances, Kongahamulawatta sold by the Crown.



Surveyor-General's Office,
Colombo, July 4, 1919.

Scale of 8 Chains to an Inch.

C. R. LUNDIE,
for Surveyor-General.

VI.—Block survey preliminary plan 1,442.

Lot.	Name of Land.	Extent, A. R. P.
37AR	Nakade	0 1 8

and bounded as follows: on the north by Bakmigahahena sold to Jayamahahitihamillage Kirihamy and others under the Waste Lands Ordinances; on the east by Kongahamulawatta sold by the Crown (T. P. 316,604); on the south by Nakalemukalana declared to be the property of the Crown under the Waste Lands Ordinances; and on the west by Hiriwetiyawatta sold by the Crown (T. P. 317,364).



Surveyor-General's Office,
Colombo, July 4, 1919.

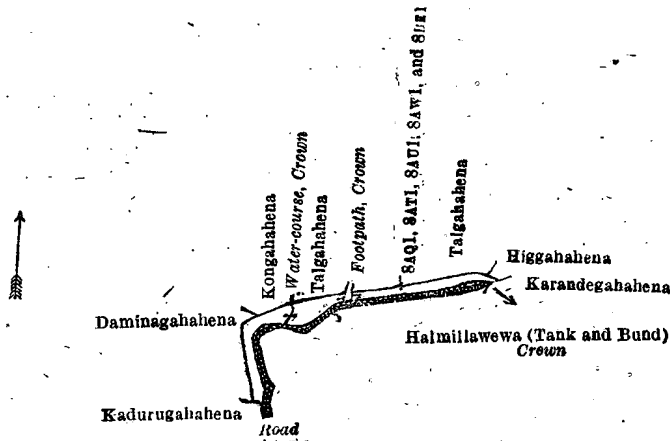
Scale of 8 Chains to an Inch.

C. R. LUNDIE,
for Surveyor-General.

VII.—Block survey preliminary plan 1,442.

Lot.	Name of Land.	Extent, A. R. P.
8AQL	Higgahahena (reservation for tank bund)	0 0 3
8AT1	Talgahahena (do.)	0 1 8
8AU1	Do. (do.)	0 0 23
8AW1	Kongahahena (do.)	0 0 19
8BE1	Daminagahahena (do.)	0 0 28
		0 3 1

and bounded as follows: on the north by Kongahahena sold to Jayamahahitihamillage Kirihamy and others under the Waste Lands Ordinances, a water-course to be declared the property of the Crown under the Waste Lands Ordinances, Talgahahena sold to Jayamahahitihamillage Kirihamy and others under the Waste Lands Ordinances, a footpath to be declared the property of the Crown under the Waste Lands Ordinances, Talgahahena sold to Jayamahahitihamillage Kirihamy and others under the Waste Lands Ordinances, Higgahahena sold to Jayamahahitihamillage Kirihamy and others under the Waste Lands Ordinances; on the east by Karandegahahena sold to Jayamahahitihamillage Kirihamy and others under the Waste Lands Ordinances; on the south by Halmillawewa (tank and bund) declared to be the property of the Crown under the Waste Lands Ordinances, a road, and Kadugugahahena sold to Jayamahahitihamillage Kirihamy and others under the Waste Lands Ordinances; on the west by Daminagahahena sold to Jayamahahitihamillage Silinduhamy and another under the Waste Lands Ordinances.



Surveyor-General's Office,
Colombo, August 8, 1919.

Scale of 8 Chains to an Inch.

H. P. HARRISON,
for Surveyor-General.

October 2, 1919.

J. M. DAVIES,
Special Officer.

PRELIMINARY NOTICES.

Anuradhapura Notice No. 7,517.

Notice under "The Waste Lands Ordinances of 1897, 1899, 1900, and 1903."

TAKE notice that unless within three months from April 1, 1920, the persons, if any, who claim any interest in the lands hereinafter mentioned or in any one or more of such lands or to some interest therein make claim in person or in writing to the said lands or to any of them or to some interest therein to N. A. Hampton, Esq., Special Officer appointed under section 28 of "The Waste Lands Ordinances of 1897, 1899, 1900, and 1903," at his office at Colombo :

Such Special Officer, in pursuance of the powers vested in him by the said Ordinances, will declare by writing under his hand that the said lands, or such of them as to which no claim has been made, are the property of the Crown.

N. A. HAMPTON,
Special Officer.

NOTE.—A claim to a right of way over the said lands or any of them is a claim to an interest in the land or lands.

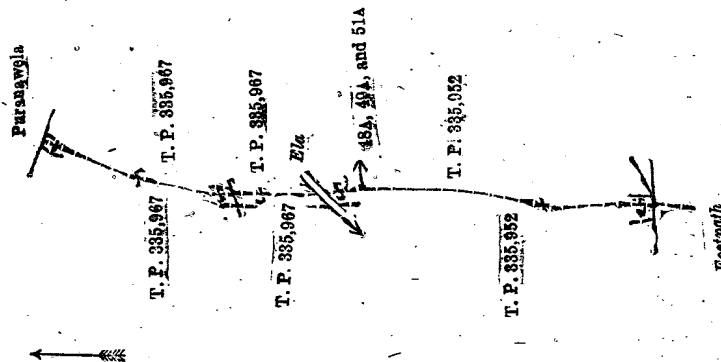
Description of the Lands referred to.

The following lots situated in the village of Hunuwilagama, in the Moragalla Kadawat tulana of the Willachchiya korale of the Nuwaragam palata, in the North-Central Province, as described in the annexed diagram :—

Block survey preliminary plan 723.

Lot.	Name of Land.	Extent, A. R. P.
48A ..	Path	0 0 3
49A ..	Do.	0 0 1
51A ...	Do.	0 0 5
		0 0 9

and bounded as follows : on the north by Puranawela claimed by Jayatilleka Manikhamy Korala and others ; on the east by T. Ps. 335,967, 335,952 ; on the south by a footpath ; on the west by T. Ps. 335,952, 335,967.



Surveyor-General's Office,
Colombo, February 19, 1920.

Scale of 4 Chains to an Inch.

F. J. SALMON,
for Acting Surveyor-General.

Anuradhapura S. O. 9—192.

Kegalla Notice No. 7,518.

Notice under "The Waste Lands Ordinances of 1897, 1899, 1900, and 1903."

TAKE notice that unless within three months from April 1, 1920, the persons, if any, who claim any interest in the lands hereinafter mentioned or in any one or more of such lands or to some interest therein make claim in person or in writing to the said lands or to any of them or to some interest therein to Frederick Lewis, Esq., Special Officer appointed under section 28 of "The Waste Lands Ordinances of 1897, 1899, 1900, and 1903," at his office at Colombo :

Such Special Officer, in pursuance of the powers vested in him by the said Ordinances, will declare by writing under his hand that the said lands, or such of them as to which no claim has been made, are the property of the Crown.

FREDERICK LEWIS,
Special Officer.

NOTE.—A claim to a right of way over the said lands or any of them is a claim to an interest in the land or lands.

Description of the Lands referred to.

The following lots situated in the village of Dunugama, in the Galboda pattu of the Galboda korale of the Kegalla District, in the Province of Sabaragamuwa, as described in the annexed diagrams :—

I.—Block survey preliminary plan 180.

Lot.	Name of Land.	Extent, A. R. P.	Lot.	Name of Land.	Extent, A. R. P.
16 ..	Perelhena, Galandehena (railway reservation)	1 2 8'	18½ ..	Railway line	1 0 26
17 ..	Motanepatana (railway reservation)	1 2 12	20 ..	Maussagollemukalana and Barandaramukalana (railway reservation)	2 3 24
18 ..	Motanewatta <i>alias</i> Good View estate (railway reservation) leased by the Crown	6 3 16			14 0 6

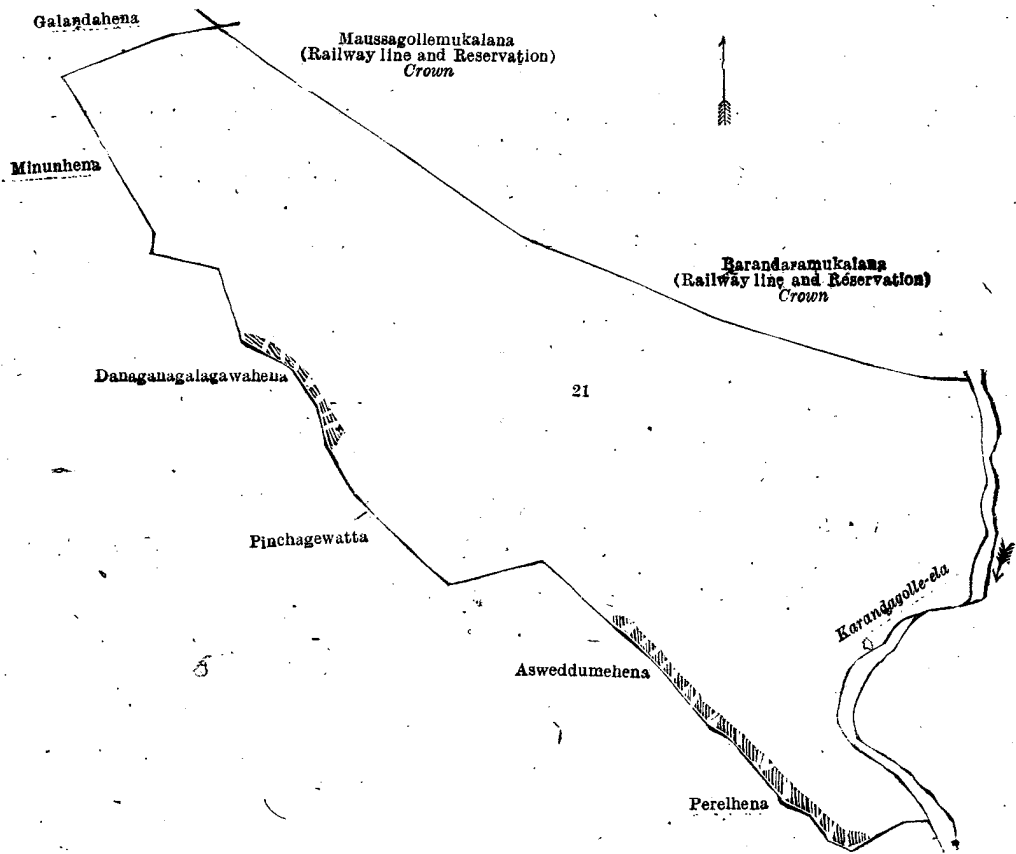
and bounded as follows : on the north by the village limit of Maliyadda, T. P. 191,508, the boundary of the Central Province ; on the east by the boundary of the Central Province ; on the south by Motanewatta *alias* Good View estate claimed by C. A. Perera, Karandagolle-ela, Barandaramukalana claimed by the Crown, Maussagollemukalana claimed by the Crown ; on the west by Maussagollamukalana claimed by the Crown, Galandehena claimed by Horatalpedige Singa and others.

[For Diagram see page 473.]

II.—Block survey preliminary plan 180.

Lot.	Name of Land.	Extent, A. R. P.
21 ..	Maussagollemukalana, Barandaramukalana	13 1 29

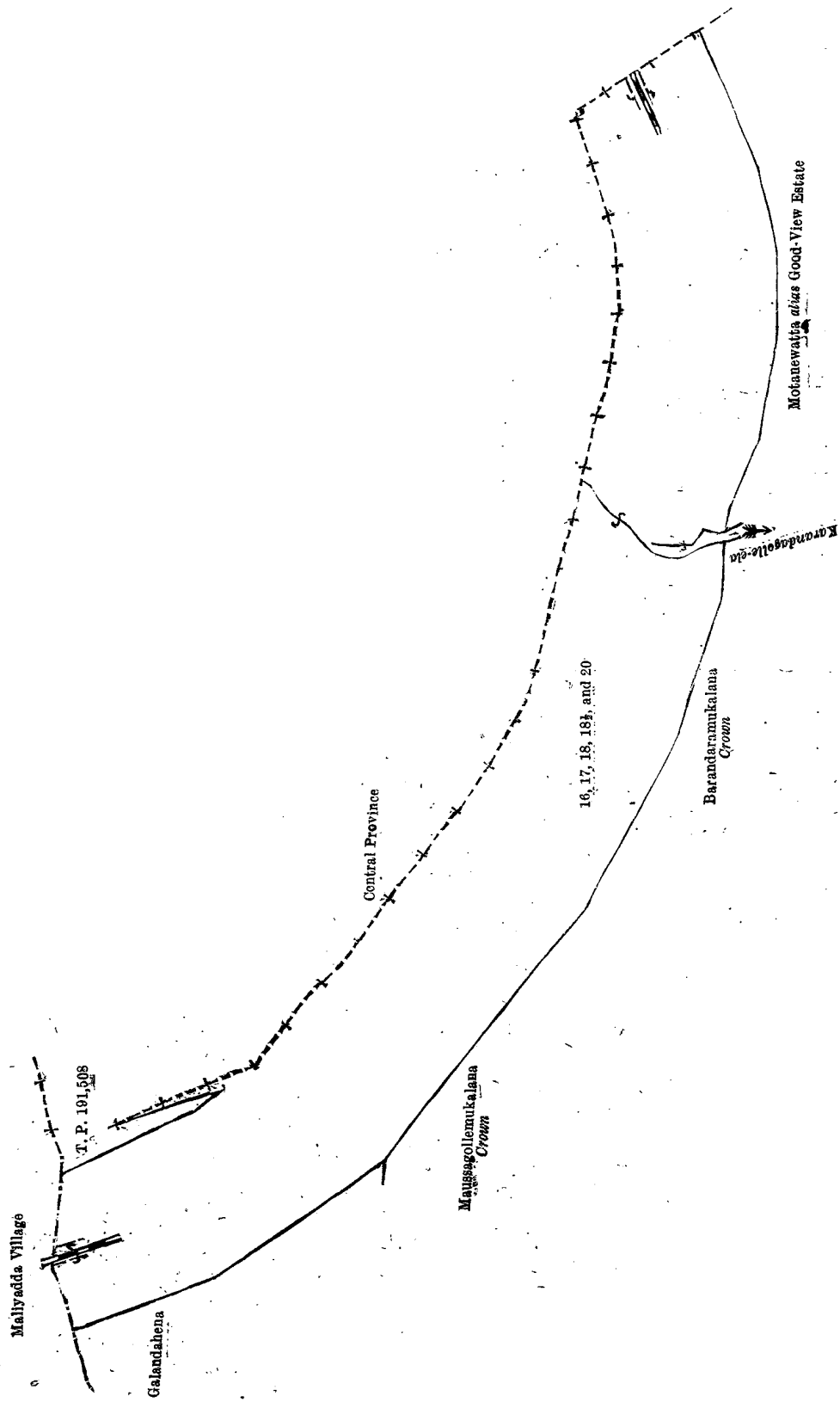
and bounded as follows : on the north by Galandehena claimed by Dunugama Horatalpedige Singa and others, Maussagollemukalana (railway line and reservation) claimed by the Crown, Barandaramukalana (*ditto*) claimed by the Crown ; on the east by Karandagolle-ela ; on the south by Perelhena claimed by A. M. Mudiyanse Arachchi Kiri Banda, Asweddumehena claimed by R. P. Setuwa and others, Pinchagewatta claimed by Kanategedera Mudalihamy and others ; on the west by Danaganagalagawahena claimed by A. M. Mudiyanse Gan-Arachchi, Minunhena claimed by Rankotpedige Muda.



Surveyor-General's Office,
Colombo, February 20, 1920.

Scale of 4 Chains to an Inch.

F. J. SALMON,
for Acting Surveyor-General.



Surveyor-General's Office,
Colombo, February 20, 1920.

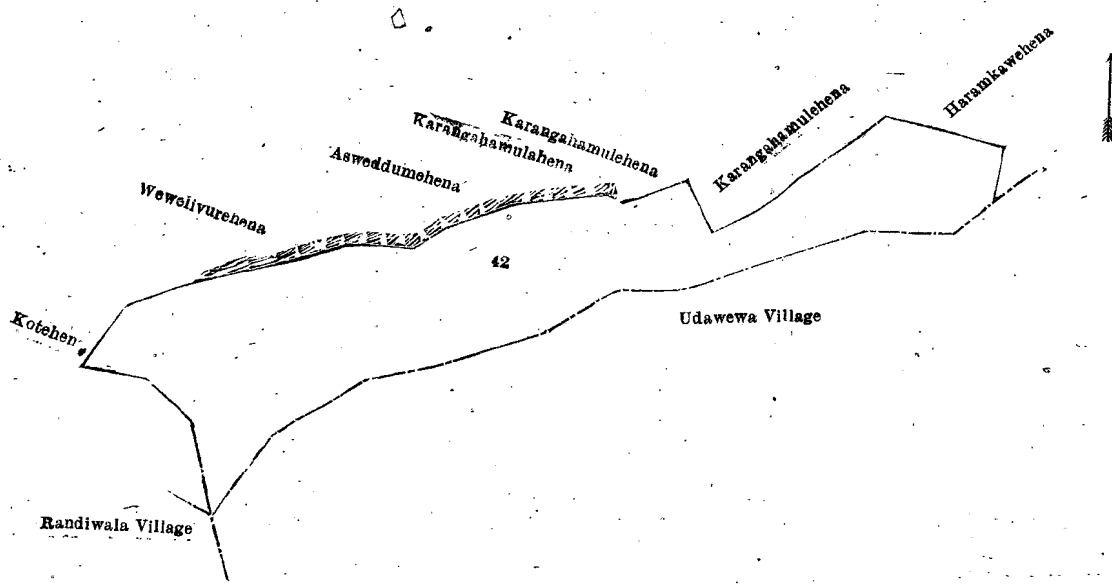
Scale of 4 Chains to an Inch.

F. J. SALMON,
for Acting Surveyor-General.

III.—Block survey preliminary plan 180.

Lot.	Name of Land.	Extent, A. R. P.
42	Wewelivuremukalana	4 2 30

and bounded as follows: on the north by Wewelivurehena claimed by H. Singa and others, Asweddumehena claimed by R. P. Setuwa and others, Karangahamulahena claimed by Andiya and others, Karangahamulehena claimed by A. Siriya, Karangahamulehena claimed by R. Kaluwa Veda, Haramkawehena claimed by R. Kaluwa Veda; on the east by Haramkawehena claimed by R. Kaluwa Veda; on the south by the village limit of Udawewa; on the west by the village limit of Randiwala, Kotehena claimed by A. M. Mudiyanse Gan-Arachchi.



Surveyor-General's Office,
Colombo, February 20, 1920.

Scale of 4 Chains to an Inch.

F. J. SALMON,
for Acting Surveyor-General.

IV.—Block survey preliminary plan 180.

Lot.	Name of Land.	Extent, A. R. P.	Lot.	Name of Land.	Extent, A. R. P.
45	Morgaha-ela, Karandagolle-ela, Rila-ela, Galkadulle-ela (streams)	4 3 16	54	Mala-dola (stream)	0 0 26
46	Mala-ela (stream)	0 1 12	55	Water-course (stream)	0 0 9
50	Do. (do.)	6 0 6	56	Mala-ela (do.)	0 0 8
51	Do. (do.)	0 0 3	47	Gansabhawa road	0 0 16
52	Do. (do.)	0 0 7	48	Footpath	0 0 6
53	Mala-dola (do.)	0 0 12	49	Do.	0 0 6
					5 3 7

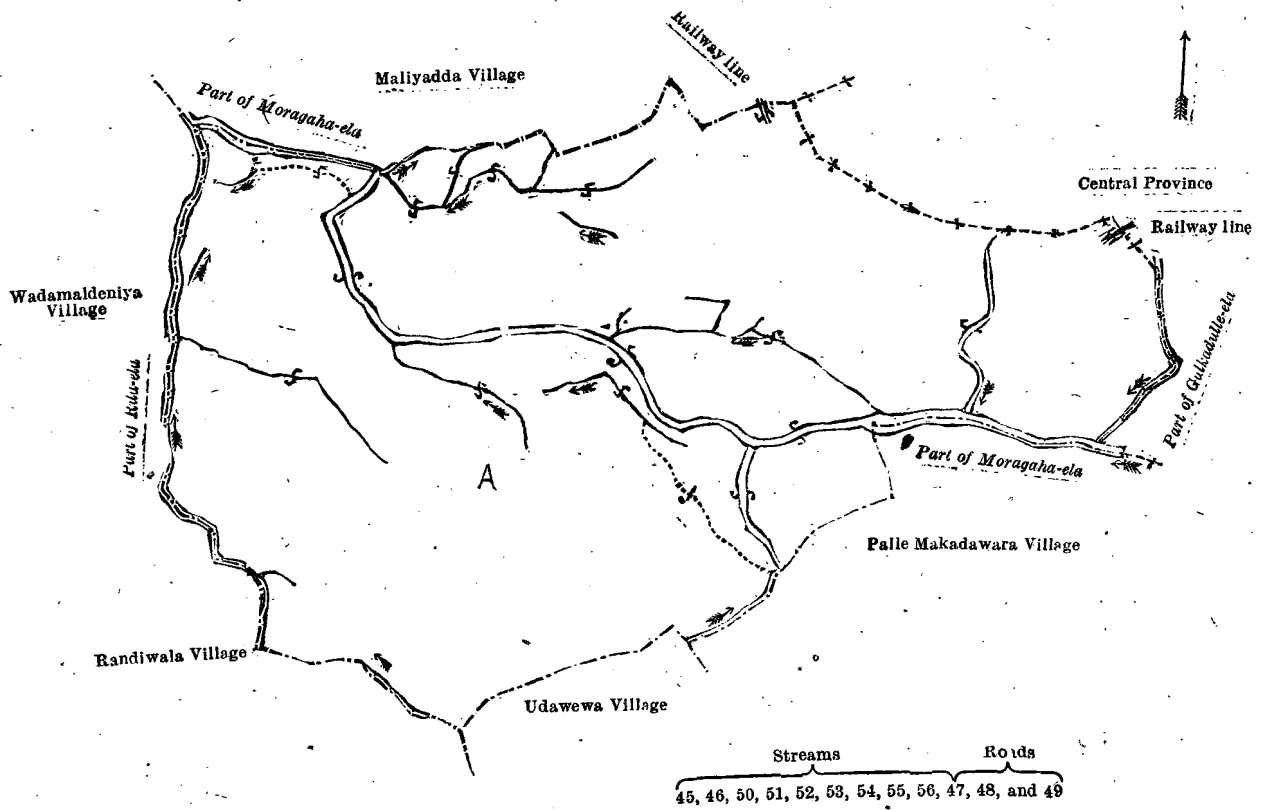
and bounded as follows: on the north by part of Moragaha-ela (the village limit of Maliyadda), the village limit of Maliyadda, the boundary of the Central Province; on the east by the boundary of the Central Province, the part of Galkadulle-ela (the boundary of the Central Province); on the south by part of Moragaha-ela (the village limit of Pallemakadawara) the village limits of Pallemakadawara, Udawewa, and Randiwala; on the west by part of Rila-ela (the village limit of Wadamaldeniya).

NOTE.—The following lots lying within the above-mentioned boundaries are excluded from this part of the notice, and no part of their aggregate acreage of 285 acres 2 roods and 15 perches is included in the acreage of 5 acres 3 roods and 7 perches given above:—

Block survey preliminary plan 180.

Lot.	Name of Land.	Extent, A. R. P.	Lot.	Name of Land.	Extent, A. R. P.
A 1	Helpolakumbura and Ranhotiya-kumbura	2 3 22	A 14	Walponehena alias Galhatarayahena	2 2 16
A 2	Pansalawatta, Alankarayalagewatta, and Helpolawatta	7 1 20	A 15	Walpolayahena, Galandahena, Gal-kotuwehena, Ganehena, Getambehena,	32 2 1
A 3	Kalukohomullewatta	0 3 30	A 16	Perelhena, Galandahena, (railway reserve)	1 2 8
A 4	Gederawatta	0 3 11	A 17	Motanepatana (do.)	1 2 12
A 5	Arambewatta	0 3 10	A 17A	Do. (part of T. P. 191,508) (railway reserve)	0 0 32
A 6	Alankaragederawatta, Wattegederawatta	2 1 0	A 18	Motanewatta alias Good View estate (railway reserve)	6 3 16
A 7	Palankotuwehena and Pansalawatta	2 0 5	A 18½	Railway line	1 0 26
A 8	Palekumburewatta	1 1 37	A 19	Motanewatta alias Good View estate	21 0 20
A 9	Do.	0 3 31	A 20	Maussagollemukalana, Barandaramukalana (railway reserve)	2 3 24
A 10	Amukotuwehena	0 1 22	A 21	Do.	13 1 29
A 11	Amukotuwehena alias Egodawatta, Gangodewatta	1 0 4	A 22	Pinchagewatta	0 1 4
A 12	Walpolewatta, Egodawatta	2 0 5			
A 13	Udahawatta	0 1 22			

Lot.	Name of Land.	Extent, A. R. P.	Lot.	Name of Land.	Extent, A. R. P.
A 23 ..	Egodahawatta ..	1 0 1	A 37 ..	Tengodawatta ..	0 0 29
A 24 ..	Gurunnehegewatta, Ganehena ..	1 0 33	A 38 ..	Udakumburewatta ..	1 1 4
A 25 ..	Ambagahatennewatta ..	2 1 14	A 39 ..	Ihalagederakumburepillewa ..	0 0 14
A 26 ..	Do. ..	0 0 39	A 40 ..	Asweddumehena and Dombehene-watta ..	3 0 17
A 27 ..	Alahakondeniyapillewa ..	0 1 22	A 41 ..	Dunugankanda, Asweddumehena, Bogahamulahena, Kongahamulahena, Totillahena, Udakumburehena, Kalukohomullewatta, Galabodahena, Udakumburehena <i>alias</i> Kalukohomullehena, Dangahamulahena, Berakarayalagehena, Udahawatta, Kosgolifewatta, Rankittawehena, Kapukotuwehena, Bogahamulahena, Tengodawatta, Minunhena, Rukunatennewatta, Hapugahamulahena, Ambagahamulahena, Udakumburehena, Gonamadittepillewa, Kukurumarehena, Dalugalehena, Kettenehena, Kotehena, Asweddumehena, Wewelivurehena, Karangahamulahena, Imbulagawahena, Wewelivurehena, Udakumburehena, Karangahamulahena, Harankawehena, Godapaddekumburehena, Gotalukumburepillewa, Marakkayakanatiyepillewa, Minunhena, Totillehena, Manawehena, Totillehena, Rankittawehena, Totillehena, Gamimehena <i>alias</i> Pussehena ..	90 1 36
A 28 ..	Dunugamwelyaya, Egodawelyaya, Hunugaldoruwa, Edandamulaswedduma, Rankettawakumbura, Maligawekumbura, Narangasella, Muttettuwakumbura, Divilkumbura, Udakumbura, Walapilekumbura, Dewelakumbura, Godabadekumbura, Radakumbura, Kanatiketiya, Walamuttettuwakumbura, Ahakadadeniyakumbura, Alahakondeniya, Ambagahatenna, Havenpela, Dombemuttettuwa, Pahalayakkulla, Ihalayakkulla, Weliyaddedeniya, Palleha-aswedduma, Gokatuwekumbura, Marakkeyakumbura, Asweddumekumbura, Mahagalamullekumbura, Urukurekumbura, Atugodayakanatekumbura, Matalayekanatekumbura ..	46 0 6	A 42 ..	Wewelivuremukalana ..	4 2 30
A 29 ..	Yakkullewatta, Welegederawatta, Galkandewatta, Udagederawatta, Pallehagederawatta, Hitinawatta, Ihalagederawatta ..	9 0 18	A 43 ..	Hunugalahenewatta ..	0 0 16
A 30 ..	Galkandewatta, Minunhenewatta ..	1 2 5	A 44 ..	Do. ..	9 1 28
A 31 ..	Udahawatta ..	0 1 2			
A 32 ..	Udakumbura ..	2 1 5			
A 33 ..	Kosgollewatta ..	0 2 9			
A 34 ..	Do. <i>alias</i> Punchagewatta, Rukunatennewatta ..	1 2 9			
A 35 ..	Iriyagollekumbura ..	0 3 21			
A 36 ..	Gonamadittedeniyakumbura, Kurumanedeniyakumbura ..	1 1 10			
					285 2 15



Surveyor-General's Office,
Colombo, February 20, 1920.

Scale of 16 Chains to an Inch.

F. J. SALMON,
for Acting Surveyor-General.

Kegalla S. O. 7—1920.

LAND SALES IN THE SOUTHERN PROVINCE.

THE Assistant Government Agent, Matara, is prepared to receive on or before April 10, 1920, at the Matara Kachcheri, written applications for the lease for a period of not less than thirty nor more than ninety-nine years from June 1, 1920, of the under-mentioned portions of Crown land to be planted with coconuts, rubber, tea, or other produce. No such applications will be entertained unless the applicant gives his full name and address, and until he makes with the Assistant Government Agent, Matara, a deposit of Rs. 3 per acre or a portion of an acre. Such deposit will not be returned until the lease of the land has been sold, or until it has been decided by the Assistant Government Agent that it will not be sold.

On Wednesday, May 19, 1920, at 11 A.M., at the Matara Kachcheri, the sale of the lease will be put up to auction, in accordance with the regulations of Government regarding the lease of Crown lands. The highest bidder for the premium shall be the purchaser of the lease, but the bidding shall be confined to the original applicant and those other applicants whose application shall have been made in the manner above specified. The conditions of lease of the lots are obtainable on application from the Assistant Government Agent, Matara, and their plans from the Surveyor-General. These lands are suitable for tea and rubber.

Final village plan 560.			
Village—Wahalakananka, Weligam korale.			
Applicant—R. L. Ephraums.			
Lot.	Name of Land.	Description.	Extent.
20j ..	Gorakagahadeniya ..	High jungle ..	47 1 5
Name of owner : Crown.			
Upset premium : Rs. 22.50.			
Annual rent per acre per annum Re. 1.50 for the first 6 years, and for the remaining 24 years at Rs. 4.50 per acre.			
Final village plan 533:			
Village—Eramadugoda in Weligam korale.			
Lot.	Name of Land.	Description.	Extent.
151H ..	Tiruwanakuttiyahena ..	Jungle ..	56 2 2
74½ ..	Do. ..	do. ..	41 2 28
Name of owner : Crown.			
Upset premium : Rs. 14 per acre.			
Annual rent per acre per annum Rs. 3.90. Rent for the first six years shall be at the rate of one-third of the full amount.			

Colonial Secretary's Office,
Colombo, March 29, 1920. B. HORSBURGH,
Acting Colonial Secretary.

It is hereby notified for general information that the under-mentioned land lease sale fixed for the date named therein is withdrawn from the sale:—

Preliminary plan No.	Lot No.	Date of Lease Sale.	No. and Date of Gazette.	Name of Pattu.
11,221 ..	5, 10, 14, 15, and 19 ..	July 8, 1920 ..	7,089 of March 5, 1920 ..	Gangaboda pattu

The Kachcheri,
Galle, March 23, 1920.

S. D. DHONDY,
for Government Agent.

LAND SALES IN THE NORTH-CENTRAL PROVINCE.

No. 2,093, N.C. P.—The Government Agent, North-Central Province, will on Wednesday, May 12, 1920, at 1 P.M., at the Anuradhapura Kachcheri, put up to auction, for sale or settlement, or will otherwise dispose of, the under-mentioned portions of Crown land, in accordance with the regulations of Government regarding land sales. Twenty-eight allotments of land situated in the Nuwaragam and the Kalagam palatas of the Nuwarakalawiya district of the North-Central Province.

Final village plan 343. Village—Kandakkulama in Eppawala korale.					
Lot.	Name of Land.	Name of Applicant.	Description.	Extent.	Upset price
1AT	Kandakkulamakele ..	K. I. J. Kapuru Banda and others of Kandakkulama	Low jungle ..	8 2 39	per acre, Rs. 17
1AV	Mala-ela ..	—	Water-course ..	0 0 17	17
Final village plan 352. Village—Talakolawewa in Nuwaragam korale.					
1V	Talakolawewakele ..	S. Mudalihamy, Vel-Vidane of Talakolawewa	High jungle ..	1 0 6	21
1W	Do. ..	—	do. ..	0 1 31	21
1X	Do. ..	K. G. Appuhamy and another of Talakolawewa	do. ..	1 3 30	21
1Y	Do. ..	P. Bandirala of Delnegama	do. ..	0 3 34	21
1Z	Do. ..	—	do. ..	2 2 21	21
1AB	Wan-ela ..	—	Dry stream ..	0 1 26	21
1Q3	Talakolawewakele ..	M. Appurala, ex Vel-Vidane of Talakolawewa	High jungle ..	1 0 1	21
Final village plan 353. Village—Akuranayagama in Nuwaragam korale.					
3C	Akuranayagamakele ..	V. G. Banda, Gamarala of Talakolawewa	High jungle ..	2 0 27	22
Final village plan 362. Village—Musalpitiya in Eppawala korale.					
1	Musalpitiyekele ..	P. B. Kiri Banda and others of Tammuttegama	Chena ..	3 1 24	17

Lot.	Name of Land.	Name of Applicant.	Description.	Extent.			Upset price per acre, Rs.
				A.	R.	P.	
Final village plan 363. Village—Ikiriwewa in Eppawala korale.							
1I	Ikiriwewakele	P. Ranhamy and others of Tam-muttegama	Chena	4	0	30	21
Final village plan 367. Village—Ihalahammillewa in Eppawala korale.							
7C	Kongahakele	Punchiralage Appuhamy of Ihalahammillewa	Waste land	0	2	2	18
Final village plan 477. Village—Gambirigaswewa in Nuwaragam korale.							
1Y	Sinnakulamakele Gambirigaswewakele	alias Kawanna Saibu Lebbe of Gambirigaswewa	New clearing	1	0	2	18.50
Final village plan 479. Village—Bellankadawala in Nuwaragam korale.							
4L	Bellankadawalakele Puranawela	alias —	Paddy field (encroachment-by Ana Uduma, Vidane of Bellankadawala)	0	0	27	20
4M	Bellankadawalakele Katuwakele	alias Assankandu Parisari of Alutgama	Chena (one year old)	3	0	34	18
Final village plan 545. Village—Kongollewa in Kende korale.							
1L	Kongollewamukalana	U. Gamaralage Menikrala, Vel-Vidane of Gonewa	Jungle	1	0	1	21
Final village plan 573. Village—Kirigollewa in Kadawat korale.							
1E1	Kirigollewelandukele	B. Appurala of Wadiwewa	Low jungle	2	1	31	21
1F1	Do.	C. M. Udayare Korala of Muwaetagama pansala	do.	1	1	3	21
13D	Millagahahenemukalana	P. L. Keerala, Vel-Vidane of Wadiwewa	do.	1	0	35	21
13E	Do.	A. Kadirate of Wadiwewa	do.	1	3	26	21
13F	Do.	Ditto and another	do.	1	3	24	21
13G	Do.	P. L. Keerala, Vel-Vidane of Wadiwewa	do.	2	1	9	21
22A	Yoda-ela-addaralandukele	Kandatage Appurala of ditto	do.	3	1	12	21
13H	Kirigollewakele	Kandatage Menikhamy of Wadiwewa	do.	8	0	36	20
13I	Do.	A. B. Punchirala of ditto	do.	3	3	28	19.50
Final village plan 692. Village—Kumbukgahawewa in Wilachchiya korale.							
1A	Kongahalanda	B. Wannihamy of Lindawewa	Chena	1	3	20	20
Preliminary plan 5,385. Village—Miwewa in Kiralowa korale.							
18	Indigalehena	—	Jungle	4	3	26	16

Further particulars regarding the above-mentioned land lots may be obtained from the Government Agent, North-Central Province, and plans of them from the Surveyor-General.

Colonial Secretary's Office,
Colombo, March 27, 1920.

B. HORSBURGH,
Acting Colonial Secretary.

No. 2,094, N.C. P.—The Government Agent, North-Central Province, will, on Wednesday, May 19, 1920, at 1 P.M., at the Anuradhapura Kachcheri, put up to auction, for sale or settlement, or will otherwise dispose of, the under-mentioned portions of Crown land, in accordance with the regulations of Government regarding land sales. Twenty-one allotments of land situated in the Nuwaragam and the Hurulu palata of the Nuwarakalawiya district of the North-Central Province.

Lot.	Name of Land.	Name of Applicant.	Description.	Extent.			Upset price per acre, Rs.
				A.	R.	P.	
Preliminary plan 5,300. Village—Kadurugaskada in Kalpe korale.							
1	Dambagahaidama	A. Ukku Banda of Kadurugaskada	Jungle	2	0	34	16
Final village plan 310. Village—Maha Bulankulama in Nuwaragam korale.							
14V	Maha Bulankulamakele	U. Vel-Vidanegge Banda of Ulukkulama	Jungle	2	3	39	35
14X	Do.	U. Vel-Vidanegge Punchirala of Ulukkulama	do.	4	0	16	35
Final village plan 311. Village—Pahalatalawa in Nuwaragam korale.							
15C	Pahalatalawakele	—	Garden containing 2 coconut trees and other trees, encroachment by C. Kapuruhamy, Korala	0	0	10	50
4L	Do.	Jayasundera Wannihami	Jungle	0	3	30	19
13	Welagawawatta	P. D. Punchi Banda	Abandoned garden	0	3	39	19
13F	Do.	Jayasundera Wannihami	do.	0	1	34	19
4G5	Pahalatalawakele	B. Mudiyanse of Pahala Talawa	Low jungle	1	2	3	19
Final village plan 603. Village—Rotawewa in Kende korale.							
2H	Wakanda-accara	—	Chena	1	0	18	17
2I	Do.	—	do.	0	1	21	17
2K	Siyambalagaha-accara	—	do.	1	1	2	17
2L	Do.	—	do.	1	0	29	17

Lot.	Name of Land.	Name of Applicant.	Description.	Extent.		Upset price per acre, Rs.
				A.	R. P.	
Final village plan 606. Village—Dunwattagama in Kende korale.						
2A	Accaraidama	—	Abandoned paddy field, encroachment by Kadiravela Hangiliya and others	0	1 22	20
Final village plan 620. Village—Aluthammillewa in Kadawat korale.						
2C	Aluthammillewelandu kele	—	Chena	0	0 5	17
2M	Do.	G. Kadirate	do.	2	0 28	17
2N	Do.	K. N. Punchi Naide of Lolugaswewa	do.	1	3 35	17
Final village plan 630. Village—Pahala Tammannewa in Kadawat korale.						
1L	Pahala Tammannewakele	D. Kandate Appuhamy of Pahala Tammannewa	Chena land suitable for paddy cultivation	1	0 2	17
1M	Do.	P. G. Sellatte of Rambewa	do.	2	0 13	17
1N	Do.	N. Velate of Etawiragollewa	do.	2	0 16	17
1R	Ditto alias Kudawewakele	Ukkurula Mohottala of Pahala Tammannewa	do.	1	0 11	17
1T	Pahala Tammannewakele	S. Menikrala of Etawiragollewa	do.	1	0 0	17

Further particulars regarding the above-mentioned lands may be obtained from the Government Agent, North-Central Province, and plans of them from the Surveyor-General.

Colonial Secretary's Office,
Colombo, March 30, 1920.

B. HORSBURGH,
Acting Colonial Secretary.

LAND SALES IN THE PROVINCE OF UVA.

No. 1,389, P. of U.—The Government Agent for the Province of Uva will on Tuesday, May 18, 1920, at 12 noon, at his office in Badulla Kachcheri, put up to auction, for sale or settlement, or will otherwise dispose of, the under-mentioned portions of Crown land, in accordance with the regulations of Government regarding land sales. Twenty-four allotments of land situated in the Buttala, Wiyaluwa, Bintenna, Wallessa, Yatikinda, and Udukinda divisions of the District of Badulla of the Province of Uva.

Preliminary plan 1,474. Village—Okkampitiya in Buttala korale of Buttala division.
Claimant—Dunumadalagaswatte Tissahamy.

Lot.	Name of Land.	Name of Applicant.	Description.	Extent.		Upset price per acre, Rs.
				A.	R. P.	
5047	Dunumadalagaswatta	Dunumadalagaswatte Tissahamy	Garden contains young coconut plants, mango, lime, orange trees, a tiled house, and a straw-thatched house about 5 years old	1	0 24	55
Claimant—Bulugahagedera Appuhamy.						
5060	Bulugahawatta	Dissanayake Mudiyansele Gamanandi, Gamarala	Garden contains mango, jak, orange trees, and a straw-thatched house with 3 rooms about 10 years old	1	1 30	25
Claimant—Illukkumburegedera Ganeti.						
5061	Illukkumburawatta	Illukkumburegedera Heenmenika	Garden contains jak, coconut, mango trees, and a straw-thatched house about 10 years old	1	0 0	30

Final village plan 88. Village—Udalaegama in Soranatotota korale of Wiyaluwa division. Claimant—Crown.
29B1 Pitapolepatana .. Mr. L. B. Megahawela .. Patana land, cleared, contains sweet potatoes, yams, brinjals, chillies, &c.

Preliminary plan 1,915. Village—Horabora in Bintenna korale of Bintenna division.
Claimant—Crown land, L. B. Ridimaliyadde, ex-Ratemahatmaya.

2	Muttetuwakumbura	—	Paddy field	0	1 2	75*
3	Lolugahawela	—	do.	0	0 25	75*

Final village plan 166. Village—Alanmulla in Medagampattu korale of Wellassa division.
Claimant—Crown land, encroached upon by Sendi Naide.
46BD Wewa-arawelandehena Rajendra Acharige Sendi Naide Contains 1 coconut tree about 2 years old with a thatched house and a few plantain trees

Lot.	Name of Land.	Name of Applicant.	Description.	Extent.		Upset price per acre, Rs.
				A.	R. P.	
46BQ	Madamewatta	...	Contains 5 coconut trees about 2 years old, plantain trees, 1 betel creeper, 1 orange plant, 2 arecanut plants 1 year and 6 months old	0	0 12	30†
Final village plan 11. Village—Unagolla in Rilpola korale of Yatikinda division. Claimant—Crown.						
1 I	Nelligashena	Ipitawattegedera Huda of Godegama	Patana ..	2	0 1	45
1 J	Do.	...	Patana, reservation for kandura	0	3 38	—‡
1 K	Do.	...	Patana, reservation for ela	0	0 14	—‡
Final village plan 144. Village—Nannapurawa in Medagampattu korale of Wellassa division. Claimant—Crown land, encroached upon by Lusihamy.						
15AD	Kadurugahayayehena alias Kiriwanaberaliya	L. Lucihamy of Nannapurawa	Chena contains a mud hut	0	3 20	30
Claimant—Crown.						
15AE	Do.	...	Chena contains a gravel pit and approach road to same	0	0 36	—‡
15AF	Do.	...	Chena, reservation for main road	0	0 36	—‡
15AG	Do.	T. W. Singho Appu of Nannapurawa	Chena ..	1	3 35	30
15AH	Do.	...	Chena, reservation for Gansabhawa path	0	0 5	—‡
Final village plan 27. Village—Uda Kumbalwela in Kumbalwela korale of Yatikinda division. Claimant—Crown.						
5 I	Borakmana-araweaswanatta alias Kirimaduwepatana	...	Patana, reservation for kandura	0	2 18	—‡
Claimant—Crown land, encroached upon by K. Punchirala.						
5 I 1	Borakmana-araweaswanatta	Kottagaswatte Punchirala of Uda Kumbalwela	Abandoned paddy field ..	0	1 2	50
Claimant—Crown.						
5 I 2	Wiyenbanakandura	Kandura	0	0 8	—‡
Final village plan 169. Village—Kendawinna in Medagampattu korale of Wellassa division. Claimant—Crown.						
35A	Rodiyannekotelanda	...	Forest, reservation for Gansabhawa path	0	0 34	—‡
35B	Do.	Patabendigedera Appuhamy of Alana in Kendawinna	Forest contains a few etamba, hora, mee, eriya, milla, and mora trees, girth 5 to 8 feet and 3 jak trees about 10 years old	5	3 29	45
35C	Do.	...	Forest, reservation for spring and kandura	1	0 13	—‡
Final village plan 158. Village—Ellekona in Kahukumburapalata, Medagampattu korale of Wellassa division. Claimant—Crown land, encroached upon by K. M. Kiriwante.						
25J 1	Hapugahamulawatta alias Hemagahamulawatta	Pallewatte Medagedera K. M. Kiriwante	Garden contains plantain trees and young coconut plants	0	2 4	30†
Final village plan 44. Village—Yahala-arawa in Dehiwinipalata korale of Udukinda division. Claimant—Crown.						
17	Asweddumehena	Yonarawegedera Ukku	Chena ..	0	1 16	40

* Lots 2 and 3 in preliminary plan 1,915 shall be sold subject to the payment of irrigation rate which may be imposed by Government. The irrigation rate shall be subject to revision by Government at any time.

† Re-advertised.

‡ To be reserved (not for sale).

Further information regarding the sale of the above lands can be obtained from the Government Agent, Province of Uva, and their plans from the Surveyor-General.

Colonial Secretary's Office,
Colombo, March 29, 1920.

B. HORSBURGH,
Acting Colonial Secretary.

No. 1,390, P. of U.—On Monday, May 17, 1920, at 12 noon, the Government Agent for the Province of Uva will put up to auction, at his office in Badulla Kachcheri, the under-mentioned portions of Crown land, on the terms authorized by Government. Forty allotments of land situated in the Yatikinda, Udukinda, Binteina, Buttala, and Wellawaya divisions of the Badulla District of the Province of Uva.

Lot.	Name of Land.	Name of Applicant.	Description.	Extent.		Upset price per acre, Rs.
				A.	R. P.	
25D	Kahawattekandurehena	...	Native garden ..	0	0 6	80

Preliminary plan 1,647. Village—Jangulla in Bogoda korale of Yatikinda division.				Claimant—Crown.
Lot.	Name of Land.	Name of Applicant.	Description.	Extent. Upset price A. R. P. per acre, Rs.
J. 17	Millegawapatana	Rev. B. A. Sumangala and Mudaliyar A. I. Jainudeen	Patana and scrub	6 3 5 70
Final village plan 120. Village—Mahaulpota in Mahapalata korale of Udukinda division.				Claimant—Crown.
17A	Nayabedda	—	Patana (reservation for cart road)	0 0 25 —*
17D	Portion of new cart road	—	Road	0 0 27 —*
17E	Do.	—	do.	0 0 4 —*
Preliminary plan 2,045. Village—Petiyagoda in Aralupitiya korale of Bintenna division.				Claimant—Crown.
4	Hela-atwana <i>alias</i> Ethwane	M. Hendrick Dias of Petiyagoda	Deniya	1 0 1 50
Final village plan 262. Village—Miyanakandura in Kandukara korale of Buttala division.				Claimant—Crown.
1A	Wattegommana	—	Patana	25 0 16 60
2	Part of bridle road	—	Road	0 0 14 —*
5	Part of Potgul-oya, &c.	—	Streams	3 1 5 —*
8	Part of estate road	—	Road	0 2 5 —*
14	Potgul-oya, Karagaskandura	—	Stream	29 1 23 —*
18	Karagaskandurepatana	—	Patana (reservation for stream)	7 1 18 —*
19	Ilukmandiya	—	Forest (reservation for stream)	5 2 5 —*
22½	Bibilekandepokuna	—	Pond	0 0 4 —*
22	Godamadahena	—	Patana (reservation for spring)	2 3 28 —*
23	Meeriyagommana	—	Forest (reservation for stream)	10 1 11 —*
26	Part of Gansabhawa path to Etpittiya	—	Path	0 0 2 —*
27	Ilukmandiya	—	Patana (reservation for oya)	0 3 21 —*
28	Egodamukalana	—	Forest (reservation for oya)	4 1 8 —*
29	Part of Gansabhawa path from Ranugala	—	Path	0 1 18 —*
38E	Waralaketiya	—	Chena	3 0 17 40
38F	Do.	—	do.	3 0 20 40
40	Part of Gansabhawa road from Ranugala	—	Path	0 0 30 —*
48	Iriyagahakiula	—	Forest (reservation for spring)	3 1 1 —*
51½	Path to Papala	—	Path	0 0 9 —*
70B	Bambaragasdowahenyaya	—	Stream reservation	1 0 22 —*
73	Dawulgollemukalana	—	Forest (reservation for oya)	1 1 27 —*
76½	Path to Kirigalpotta	—	Path	0 1 13 —*
82	Pinnagolle-oya, Kammalwatte- ara, Ensalkandura	—	Stream	9 0 15 —*
83	Path to Kirigalpotta	—	Path	1 1 13 —*
93½	Path to Kosgolla	—	do.	0 0 7 —*
94C	Kalumadahenyaya, &c.	—	Path reservation	0 0 30 —*
94D	Do.	—	Stream reservation	2 1 19 —*
94E	Kalumadahena	—	Path reservation	0 0 8 —*
94G	Do.	—	Stream reservation	2 1 21 —*
97	Madugolleara	—	Stream	0 2 21 —*
98	Path to Kosgolla	—	Path	0 0 37 —*
100	Do.	—	do.	0 0 16 —*
Preliminary plan 2,038. Village—Koslanda town within the Sanitary Board limits of Koslanda.				Claimant—Crown.
1	Singarawatta	—	Waste land (reservation for cart road)	0 0 11 —*
Claimant—Crown land (encroached upon by P. G. A. de Silva).				
2	Singarawatta	—	Garden contains 1 rubber tree, vegetables, and a few bushes of tea, part of old site for P. W. D. lines	0 1 14 —*

* To be reserved (not for sale).

Further information regarding the above lands can be obtained from the Government Agent, Province of Uva and their plans from the Surveyor-General.

Colonial Secretary's Office,
Colombo, March 29, 1920.

B. HORSBURGH,
Acting Colonial Secretary.

THE Government Agent of the Province of Uva is prepared to receive on or before May 4, 1920, at the Badulla Kachcheri, written applications for the lease for 50 years, subject to the provision that rent shall be revised at every interval of 30 years, counting from the date of the commencement of the lease, from May 18, 1920, the under-mentioned portion of Crown land to be planted with vegetables. No such applications will be entertained unless the applicant gives his full name and address, and until he makes with the Government Agent a deposit of survey fees at the rate of Rs. 3 per acre. Such deposit will not be returned until the lease of the land has been sold, or until it has been decided by the Government Agent that it will not be sold. On Tuesday, May 18, 1920, at the Badulla Kachcheri, the sale of the lease will be put up to auction, in accordance with the regulations of the Government regarding the lease of Crown lands. The highest bidder for the premium shall be the purchaser of the lease, but the bidding shall be confined to the original applicant and those other applicants whose applications shall have been made in the manner above specified.

Lot.	Name of Land.	Name of Applicant.	Description.	Extent. A. R. P.
689	Galpitiyagodapatana	Juannaide of Boragasketiya in Padinawela	Patana	2 1 37

Conditions of Lease.

- (a) The land shall be leased for a term of 50 years.
- (b) The upset premium on the lot shall be Rs. 24.
- (c) The annual rent on the lot shall be Rs. 15.
- (d) The rent shall be revised at intervals of thirty years. The rent shall not be increased by more than 50 per cent. of the rent paid during the preceding period of thirty years.
- (e) The lot shall be leased for the cultivation of vegetables only.
- (f) The lessee shall be bound to plant the land to the extent of one-tenth in each of the first five years of the lease, and of a further one-fourth of the total area during the next following five years. For non-compliance of this condition the whole area of the lease, except the portion actually cultivated, shall become liable to the payment of double rent.
- (g) In the event of non-payment of rent for the space of more than one year, whether the same shall have been lawfully demanded or not, the Government Agent shall be at liberty to declare the lease forfeited to the Crown, and the land and premises, together with its plantations and improvements, shall revert to and become the absolute property of the Crown without any claim to compensation therefor on the part of the lessee. The Government Agent shall, after such declaration, be entitled to re-sell the said lease.
- (h) The lessee shall not, without the written consent of the lessor or of the Government Agent, or otherwise than in accordance with the conditions of such consent, erect any permanent buildings upon the land, other than structures which may be necessary for the cultivation of the land with the above specified products. Any breach of this condition shall entitle the lessor to terminate the lease forthwith, and the land and premises, together with its plantations and improvements, shall thereupon revert to and become the absolute property of the Crown.
- (i) The lessee or his heirs shall not sublet, sell, donate, mortgage, or otherwise dispose of, or deal with his interest in the lease, or any portion thereof, without the written consent of the lessor, and every such sub-lease, sale, donation, or mortgage, without such consent, shall be absolutely void.

Further conditions regarding the lease of the above land can be obtained from the Government Agent, Province of Uva, and its plan from the Surveyor-General.

Colonial Secretary's Office,
Colombo, March 25, 1920.

B. HORSBURGH,
Acting Colonial Secretary.

On Monday, May 17, 1920, at 12 noon, the Government Agent for the Province of Uva will put up to auction, at his office in Badulla Kachcheri, the lease of the under-mentioned portion of Crown land on conditions given below. The bidding shall be confined to the original applicant and those who have applied in terms of notice dated November 4, 1919, which appeared in *Government Gazette* No. 7,063 of November 7, 1919.

Final village plan 212. Village—Galloba in Kandukara korale of Buttala division.
Description—Forest.

Name of Applicant.	Lot.	Name of Land.	Extent. A. R. P.	Survey fees per acre. Rs. c.	Upset premium per acre. Rs. c.	Annual Rent per acre for the first 30 years.	
						Each of the first 6 years. Rs. c.	Each of the remaining 24 years. Rs. c.
Mr. K. D. Noris	9A	Bogahakapolemukalana	17 1 18	5 0	7 0	0 67	2 0

Conditions of Lease.

- (a) The lot shall be leased for a period of 99 years.
- (b) The upset premium on the lot shall be as given above.
- (c) The annual rent shall be 67 cents per acre for the first 6 years and Rs. 2 per acre for the subsequent 24 years. Thereafter during each successive period of 30 years such annual rent shall be fixed by Government, provided that the rental shall not be increased by more than 50 per cent. of the rent paid during the preceding period of 30 years.
- (d) The land shall be used for rubber cultivation only.
- (e) The lessee shall be bound to plant the land to the extent of one-tenth in each of the first five years of the lease, and of a further one-fourth of the total area during the next following five years. For non-compliance of this condition the whole area of the lease, except the portion actually cultivated, shall become liable to the payment of double rent.
- (f) In the event of non-payment of rent for the space of more than one year, whether the same shall have been lawfully demanded or not, the Government Agent shall be at liberty to declare the lease forfeited to the Crown, and the land and premises, together with its plantations and improvements, shall revert to and become the absolute property of the Crown without any claim to compensation therefor on the part of the lessee. The Government Agent shall, after such declaration, be entitled to re-sell the said lease.
- (g) The lessee shall not, without the written consent of the lessor or of the Government Agent, or otherwise than in accordance with the conditions of such consent, erect any permanent buildings upon the land, other than structures which may be necessary for the cultivation of the land with the above specified products. Any breach of this condition shall entitle the lessor to terminate the lease forthwith, and the land and premises, together with its plantations and improvements, shall thereupon revert to and become the absolute property of the Crown.

(h) The lessee or his heirs shall not sublet, sell, donate, mortgage, or otherwise dispose of, or deal with his interest in the lease, or any portion thereof, without the written consent of the lessor, and every such sub-lease, sale, donation, or mortgage, without such consent, shall be absolutely void.

Further conditions regarding the lease of the above lot can be obtained from the Government Agent, Province of Uva, and the plan from the Surveyor-General.

Colonial Secretary's Office,
Colombo, March 26, 1920.

B. HORSBURGH,
Acting Colonial Secretary.

THE Government Agent of the Province of Uva is prepared to receive on or before Tuesday, May 4, 1920, at the Badulla Kachcheri, written applications for the lease for 99 years, subject to the provision that rent shall be revised at every interval of 30 years, counting from the date of the commencement of the lease from May 18, 1920, the under-mentioned portions of Crown land to be planted with tea. No such applications will be entertained unless the applicant gives his full name and address, and until he makes with the Government Agent a deposit of survey fees at the rate of Rs. 3 per acre. Such deposit will not be returned until the lease of the land has been sold, or until it has been decided by the Government Agent that it will not be sold. On Tuesday, May 18, 1920, at the Badulla Kachcheri, the sale of the lease will be put up to auction, in accordance with the regulations of the Government regarding the lease of Crown lands. The highest bidder for the premium shall be the purchaser of the lease, but the bidding shall be confined to the original applicant and those other applicants whose applications shall have been made in the manner above specified.

Preliminary plan 2,042. Village—Elletota in Dambayini palata korale of Udukinda division.				
Lot.	Name of Land.	Name of Applicant.	Description.	Extent. A. R. P.
2	Kitulbeddewakumburedarandapatana <i>alias</i> Galahakumburepatana	Muniandi of Elletota.	Patana	5 1 11
7	Medapatanedarandapatana <i>alias</i> Galahakumburepatana	Manikatti of Elletota.	do.	5 1 21

Conditions of Lease.

- (a) The lease of the lots shall be granted for a term of 99 years.
- (b) The upset premium on each of the lots shall be Rs. 42.
- (c) The rent on the lots shall be Rs. 3 per acre or fraction thereof per-annum.
- (d) The annual rent for the first six years shall be at the rate of one-third of the full amount.
- (e) The rent shall be revised at intervals of thirty years. The rent shall not be increased by more than 50 per cent. of the rent paid during the preceding period of thirty years.
- (f) The lots shall be leased for the cultivation of tea only.
- (g) The lessee shall be bound to plant the land to the extent of one-tenth in each of the first five years of the lease, and of a further one-fourth of the total area during the next following five years. For non-compliance of this condition the whole area of the lease, except the portion actually cultivated, shall become liable to the payment of double rent.
- (h) In the event of non-payment of rent for the space of more than one year, whether the same shall have been lawfully demanded or not, the Government Agent shall be at liberty to declare the lease forfeited to the Crown, and the land and premises, together with its plantations and improvements, shall revert to and become the absolute property of the Crown without any claim to compensation therefor on the part of the lessee. The Government Agent shall, after such declaration, be entitled to re-sell the said lease.
- (i) The lessee shall not, without the written consent of the lessor or of the Government Agent, or otherwise than in accordance with the conditions of such consent, erect any permanent buildings upon the land, other than structures which may be necessary for the cultivation of the land with the above specified products. Any breach of this condition shall entitle the lessor to terminate the lease forthwith; and the land and premises, together with its plantations and improvements, shall thereupon revert to and become the absolute property of the Crown.
- (j) The lessee or his heirs shall not sublet, sell, donate, mortgage, or otherwise dispose of, or deal with his interest in the lease, or any portion thereof, without the written consent of the lessor, and every such sub-lease, sale, donation, or mortgage, without such consent, shall be absolutely void.

Further conditions regarding the lease of the above lands can be obtained from the Government Agent, Province of Uva, and their plans from the Surveyor-General.

Colonial Secretary's Office,
Colombo, March 25, 1920.

B. HORSBURGH,
Acting Colonial Secretary.

THE Government Agent for the Province of Uva will on Friday, May 28, 1920, at 12 noon, at his office in Badulla Kachcheri, put up for lease the under-mentioned portions of Crown land, in accordance with the regulations of Government regarding the leasing of Crown lands for plumbago mining. Two allotments of land situated in the Udukinda division of the Badulla District of the Province of Uva.

Preliminary plan 1,937. Village—Hewanekumbura in Udapalata korale of Udukinda division.				
Lot.	Name of Land.	Name of Applicant.	Description.	Extent. A. R. P.
2	Heenmedagoda	—	Patana	2 0 3
4	Medagoda <i>alias</i> Himbiliyakandurepatana	—	do.	7 3 23

Conditions of Lease.

- (a) The lots shall be leased for a term of five years.
 (b) The upset premium on the lots shall be Rs. 42 and Rs. 112 respectively.
 (c) The rent shall be Rs. 10 per acre or fraction thereof per annum.
 (d) No building shall be erected without the permission of the Government Agent.
 (e) That any building or buildings erected without the permission of the Government shall be the property of the Crown.
 (f) The lots shall be used for plumbago mining only.
 (g) No compensation will be paid for any buildings at the termination of the lease.
 (h) The lessee shall not assign the lease or transfer any right or interest thereon, or subject the whole or any portion of the land leased without the consent in writing of the lessor.

Further conditions regarding the lease of the above lots can be obtained from the Government Agent, Province of Uva, and plans from the Surveyor-General.

Colonial Secretary's Office,
Colombo, March 29, 1920.

B. HORSBURGH,
Acting Colonial Secretary.

On Monday, May 17, 1920, at 12 noon, the Government Agent for the Province of Uva will put up to auction, at his office in Badulla Kachcheri, the lease for 99 years of the under-mentioned portions of Crown land for rubber cultivation. The bidding shall be confined to the original applicant and those who have applied in terms of notice dated April 12, 1919, which appeared in *Government Gazette* No. 7,066 of April 17, 1919.

Preliminary plan 2,065. Villages—Arawakumbura and Udapanguwa in Pattipola korale of Yatikinda division.

Lot.	Name of Land.	Description.	Extent.	Survey fees. per acre.	Upset premium per acre.	Annual rent per acre for the first 30 years.	
						Each of the first 6 years.	Each of the remaining 24 years.
			A. R. P.	Rs. c.	Rs. c.	Rs. c.	Rs. c.
2	Lunugalatalawa	.. Patana	.. 0 0 38	.. 3 0	.. 5 0	.. 0 67	.. 2 0
5	Do.	.. do.	.. 19 1 14	.. 5 0	.. 7 0	.. 0 67	.. 2 0
8	Do.	.. do.	.. 18 3 18	.. 5 0	.. 7 0	.. 0 67	.. 2 0
10	Mahakumburewatta	.. Chena	.. 0 1 30	.. 3 0	.. 5 0	.. 0 67	.. 2 0
14	Lunugalatalawa	.. Patana and forest	.. 1 1 25	.. 3 0	.. 5 0	.. 0 67	.. 2 0
16	Do.	.. Patana	.. 24 1 34	.. 5 0	.. 7 0	.. 0 67	.. 2 0

Conditions of lease of the above lots can be obtained from the Government Agent, Province of Uva, and the plans from the Surveyor-General.

Colonial Secretary's Office,
Colombo, March 29, 1920.

B. HORSBURGH,
Acting Colonial Secretary.

THE Government Agent of the Province of Uva is prepared to receive, on or before Saturday, May 15, 1920, at the Badulla Kachcheri, written applications for the lease for 99 years, subject to the provision that rent shall be revised at every interval of 30 years, counting from the date of the commencement of the lease, from May 29, 1920, the under-mentioned portion of Crown land to be planted with rubber. No such applications will be entertained unless the applicant gives his full name and address, and until he makes with the Government Agent a deposit of survey fees as noted against the lot. Such deposit will not be returned until the lease of the land has been sold, or until it has been decided by the Government Agent that it will not be sold. On Saturday, May 29, 1920, at the Badulla Kachcheri, the sale of the lease will be put up to auction, in accordance with the regulations of the Government Agent regarding the lease of Crown lands. The highest bidder for the premium shall be the purchaser of the lease, but the bidding shall be confined to the original applicant and those other applicants whose applications shall have been made in the manner above specified.

The conditions of lease are obtainable from the Government Agent of the Province of Uva, and the plan of the land from the Surveyor-General.

Preliminary plan 2,059. Village—Medagalbokka in Wellawaya korale of Wellawaya division.

Lot.	Name of Land.	Description.	Extent.	Survey fees per acre.	Upset premium per acre.	Annual rent per acre for the first 30 years.	
						Each of the first 6 years.	Each of the remaining 24 years.
			A. R. P.	Rs. c.	Rs. c.	Rs. c.	Rs. c.
1	Lunugallapatana <i>alias</i> Sandinahelapatana	Patana with patches of forest	67 0 18	5 0	8 0	1 0	3 0

Colonial Secretary's Office,
Colombo, March 30, 1920.

B. HORSBURGH,
Acting Colonial Secretary.

LAND SALES IN THE PROVINCE OF SABARAGAMUWA.

No. 1,015, P. of S.—The Assistant Government Agent, Kegalla District, will on Tuesday, May 18, 1920, at 10.30 A.M., at his office in the Kegalla Kachcheri, put up to auction, for sale or settlement, or will otherwise dispose of, the under-mentioned portions of Crown land, in accordance with the regulations of Government regarding land sales. Nine allotments of land situated in the Beligal korale division of the Kegalla District of the Province of Sabaragamuwa.

Lot.	Name of Land.	Preliminary plan	Village	Name of Applicant.	Claimant	Description.	Extent.		Upset price per acre, Rs.
							A.	R. P.	
		2,903.	Dedigama.		Crown.				
1	Minimaruwemukalana	..		P. C. Dedigama	..	Forest	23	3 5	95
2	Do.	..		—	..	Reservation for stream (not for sale)	0	3 39	—
		2,904.	Dedigama.		Crown.				
1	Pandeniya mukalana	..		P. C. Dedigama	..	Forest	4	2 39	90
		2,939.	Siyambalapitiya.		Crown.				
1	Batagalla <i>alias</i> Ballagalamukalana	..		—	..	Jungle	4	0 8	80
		2,940.	Galigamuwa.		Crown.				
1	Kiriwanemukalana	..		—	..	Jungle	0	1 18	70
		2,941.	Palapoluwa.		Crown.				
1	Helambagahamulahena <i>alias</i> Galgedehenemukalana	..		P. Ratanapala Unnanse	..	Jungle	1	2 32	65
		2,924/227.	Peherambe.		Claimants—J. P. Kanthyah and Supramaniam.				
1	Tennehena	..		J.P. Kanthyah and Supramaniam	..	Rubber 1 year old	2	3 37	—*
2	Kandedeniya <i>alias</i> Tennehedeniya	..		do.	..	Deniya	0	1 34	—*
3	Tennehena, Godamadatennehena, Nawalehena, and Kudanawalahena	..		do.	..	Rubber 1 year old	15	2 9	—*

* For settlement.

Further particulars regarding these lands can be had from the Assistant Government Agent, Kegalla, and their plans from the Surveyor-General.

Colonial Secretary's Office,
Colombo, March 30, 1920.

B. HORSBURGH,
Acting Colonial Secretary.

LAND SALES BY THE SETTLEMENT OFFICER.

NORTH-WESTERN PROVINCE.

No. 5,527, S. O.—On Thursday, May 20, 1920, at 11 A.M., the Land Settlement Officer will put up for sale or settlement, at Hettipola Camp, the under-mentioned portions of Crown land, on the terms authorized by Government. Three allotments of land situated in the Giratalane korale of the Dewamedhi hatpattu division of the Kurunegala District of the North-Western Province.

Lot.	Name of Land.	Block survey preliminary plan	Name of Claimant.	Description.	Extent.	
					A.	R. P.
26	Kurunduwehewewatta	1,695.—Kekunagahakotuwa.	Ratnayake Mudiyanse Kumaettana	Garden	0	0 20
1B	Diwulgahawatta	..	Ditto Dingiri Menika	do.	1	2 18
1c	Nugagahamulahena	..	Ditto Sohondirala, <i>ex</i> -Arachchi	do.	1	2 34

Upset price at Rs. 15 to Rs. 50 per acre. Further information regarding these lands can be obtained from the Land Settlement Officer, and plans of them from the Surveyor-General.

Colonial Secretary's Office,
Colombo, March 30, 1920.

B. HORSBURGH,
Acting Colonial Secretary.

No. 5,528, S. O.—On Thursday, May 20, 1920, at 11 A.M., the Land Settlement Officer will put up for sale or settlement, at Hettipola Camp, the under-mentioned portions of Crown land, on the terms authorized by Government. Four allotments of land situated in the Giratalane korale of the Dewamedhi hatpattu division of the Kurunegala District of the North-Western Province.

Lot.	Name of Land.	Block survey preliminary plan	Name of Claimant.	Description.	Extent.	
					A.	R. P.
39	Ehatugahamulawatta	1,693.—Panikgama.	(1) Maulle Naidelage Gani Nachchire, (2) ditto Ukku Naide, (3) ditto Kira Menika Nachchire	Garden	0	0 10
121	Parewatta	..	Ditto Kira Naide	do.	1	0 7

Lot.	Name of Land.	Name of Claimant.	Description.	Extent.	
				A.	R. P.
38	Attikkaghamulawatta	(1) Maulle Naidelage Kiri Meniki Nachchire (2) ditto (3) ditto Ukku Naide	Guni, Garden	0	0 32
38A	Meegahamulawatta	Ditto Guni Nachchire,	do.	0	0 24

Upset price Rs. 15 to Rs. 50 per acre. Further information regarding these lands can be obtained from the Land Settlement Officer, and plans of them from the Surveyor-General.

Colonial Secretary's Office,
Colombo, March 30, 1920.

B. HORSBURGH,
Acting Colonial Secretary.

No. 5,529, S. O.—On Thursday, May 20, 1920, at 11 A.M., the Land Settlement Officer will put up for sale or settlement, at Hettipola Camp, the under-mentioned portions of Crown land, on the terms authorized by Government. Two allotments of land situated in the Giratalane korale of the Dewamedi hatpattu division of the Kurunegala District of the North-Western Province.

Lot.	Name of Land.	Name of Claimant.	Description.	Extent.	
				A.	R. P.
6	Bogahamulahena	(1) Henayaka Mudiyansele Punchi Banda, (2) Potuwewaralalage Kiri Menika	Chena	2	3 1
7	Kongahamulawatta	Potuwewaralalage Kiri Menika	Garden	0	3 13

Upset price at Rs. 15 to Rs. 50 per acre. Further information regarding these lands can be obtained from the Land Settlement Officer, and plans of them from the Surveyor-General.

Colonial Secretary's Office,
Colombo, March 30, 1920.

B. HORSBURGH,
Acting Colonial Secretary.

PROVINCE OF UVA.

It is hereby notified that the advertisement for the lease in perpetuity of lots 5, 12, 15, and 16 in Gotuwela, block survey preliminary plan 2B, Uva, published in the *Government Gazette* No. 7,089 of March 5, 1920, has been cancelled.

Colonial Secretary's Office,
Colombo, March 30, 1920.

B. HORSBURGH,
Acting Colonial Secretary.

It is hereby notified that the advertisement for the lease in perpetuity of lots 102 and 106 in Ambadandegama, block survey preliminary plan 271, Uva, published in the *Government Gazette* No. 7,089 of March 5, 1920, has been cancelled.

Colonial Secretary's Office,
Colombo, March 30, 1920.

B. HORSBURGH,
Acting Colonial Secretary.

LAND ACQUISITION NOTICES.

HAVING been duly directed by the Governor, with the advice of the Executive Council, acting under the provisions of "The Land Acquisition Ordinance of 1876," section 6, to take order for the acquisition of the following lands, required for a public purpose, namely, Godaunda Government Teachers' quarters, to wit:—

Lot.	Name of Land.	Description.	Name of Claimant.	Extent.	
				A.	R. P.
1	Santosage Pelawatta	Garden	D. A. Abedira of Goigodapanguwa and others	0	1 37.2
2	Kutukurundugahahena	do.	Peter Abeydira of Tissa and others	0	0 37.1

I hereby give public notice, as required by section 7, that the Government proposes to take possession of the lands. All persons interested in the aforesaid lands are hereby required to appear personally or by agent before me at Matara Kachcheri on April 24, 1920, at 11 A.M., and to state the nature of their respective interests in the lands, and the amount and particulars of their claims to compensation for such interests.

Matara Kachcheri,
March 19, 1920.

J. D. BROWN,
Assistant Government Agent.

HAVING been duly directed by the Governor, with the advice of the Executive Council, acting under the provisions of "The Land Acquisition Ordinance of 1876," section 6, to take order for the acquisition of the following land, required for a public purpose, namely, public latrine, to wit:—

Lot.	Name of Land.	Description.	Name of Claimant.	Extent.	
				A.	R. P.
1	Illakkapitiya	Garden	Wickrama Arachchige Somawathi and others.	0	0 11.80

I hereby give public notice, as required by section 7, that the Government proposes to take possession of the land. All persons interested in the aforesaid land are hereby required to appear personally or by agent before me at Matara Kachcheri on May 10, 1920, at 11 A.M., and to state the nature of their respective interests in the land, and the amount and particulars of their claims to compensation for such interests.

Matara Kachcheri,
March 26, 1920.

J. D. BROWN,
Assistant Government Agent.

HAVING been duly directed by the Governor, with the advice of the Executive Council, acting under the provisions of "The Land Acquisition Ordinance of 1876," section 6, to take order for the acquisition of the following land, required for a public purpose, namely, public latrine, to wit:—

Lot.	Name of Land.	Description.	Preliminary plan 11,431. Village—Kadewidiya.	Name of Claimant.	Extent.	
					A.	R. P.
1	Bangalawatta	Garden		A. Vilcassin of Pedlar street, Galle	0	0 7 03

I hereby give public notice, as required by section 7, that the Government proposes to take possession of the land. All persons interested in the aforesaid land are hereby required to appear personally or by agent before me at Matara Kachcheri on May 10, 1920, at 11 A.M. and to state the nature of their respective interests in the land, and the amount and particulars of their claims to compensation for such interests.

Matara Kachcheri,
March 26, 1920.

J. D. BROWN,
Assistant Government Agent.

HAVING been duly directed by the Governor, with the advice of the Executive Council, acting under the provisions of "The Land Acquisition Ordinance of 1876," section 6, to take order for the acquisition of the following land, required for a public purpose, namely, girls' school, to wit:—

Lot.	Name of Land.	Description.	Preliminary plan 11,459. Village—Aturuliya Pahala.	Name of Claimant.	Extent.	
					A.	R. P.
1	Pelakoratuwa	Garden		T. F. A. Wickramasinha	0	0 35 4

I hereby give public notice, as required by section 7, that the Government proposes to take possession of the land. All persons interested in the aforesaid land are hereby required to appear personally or by agent before me at Matara Kachcheri on May 10, 1920, at 11 A.M. and to state the nature of their respective interests in the land, and the amount and particulars of their claims to compensation for such interests.

Matara Kachcheri,
March 26, 1920.

J. D. BROWN,
Assistant Government Agent