



# Ceylon Government Gazette

Published by Authority.

No. 7,097 — FRIDAY, APRIL 9, 1920.

## Part III. — Lands.

Separate paging is given to each Part in order that it may be filed separately.

	PAGE		PAGE		PAGE
Land Settlement Notices :—		Land Sales by the Government Agents :—		Land Sales by the Settlement Officer :—	
Final Orders .. .. .	487	North-Western Province .. .. .	—	Northern Province .. .. .	—
Preliminary Notices .. .. .	490	North-Central Province .. .. .	503	Eastern Province .. .. .	—
Land Sales by the Government Agents :—		Province of Uva .. .. .	504	North-Western Province .. .. .	—
Western Province .. .. .	—	Province of Sabaragamuwa .. .. .	—	North-Central Province .. .. .	—
Central Province .. .. .	—	Land Sales by the Settlement Officer :—		Province of Uva .. .. .	—
Southern Province .. .. .	501	Western Province .. .. .	—	Province of Sabaragamuwa .. .. .	—
Northern Province .. .. .	501	Central Province .. .. .	—	Land Acquisition Notices .. .. .	—
Eastern Province .. .. .	—	Southern Province .. .. .	—	Land Resumption Notices .. .. .	—

### FINAL ORDERS.

#### Order under Section 2 of "The Waste Lands Ordinances of 1897, 1899, 1900, and 1903," declaring Land to be Crown Property.

In the matter of the land commonly called and known as Polungahalanda, situate in the village of Angomuwa, in Meda pattuwa of Hewagam korale, in the Colombo District of the Western Province, and of "The Waste Lands Ordinances of 1897, 1899, 1900, and 1903."

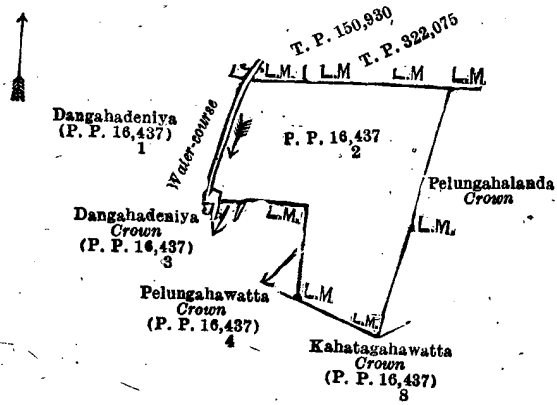
THE notice required by section 1 of "The Waste Lands Ordinances of 1897, 1899, 1900, and 1903," having been duly published in manner prescribed by that section in respect of the above-named land (*vide* Notice No. 7,371), and no claim having been made to the said land or to any interest therein within the period of three months from the date specified in the said notice, I, Arthur Pearson Boone, Assistant Government Agent, Colombo and Negombo Districts, under and by virtue of the powers vested in me in that behalf by section 2 of the said Ordinances, do hereby on this 13th day of January, 1920, order and declare that the said land, as more fully described herein below, situate in the village of Angomuwa in Meda pattuwa of Hewagam korale, in the Colombo District of the Western Province, and shown as lot 2 in preliminary plan 16,437, and in the annexed diagram, and containing in extent 1 acre 2 roods and 25 perches, is the property of the Crown

#### Description of the Land referred to.

The following lot situated in the village of Angomuwa, in Meda pattuwa of Hewagam korale, in the Colombo District of the Western Province, as described in the annexed diagram :—

Lot.	Name of Land.	Preliminary plan 16,437.	Extent, A. R. P.
2	Polungahalanda	.. .. .	1 2 25

and bounded as follows : on the north by lands depicted in title plans Nos. 150,930 and 322,075 ; on the east by Polungahalanda claimed by the Crown ; on the south-west by Kahatagahawatta claimed by the Crown (P. P. 16,437/8), Polungahawatta claimed by the Crown (P. P. 16,437/4), and Dangahadeniya claimed by the Crown (P. P. 16,437/3) ; and on the west by water-course and Dangahadeniyalanda unclaimed by the Crown (P. P. 16,437/1).



Surveyor-General's Office,  
Colombo, March 21, 1919.

Scale of 4 Chains to an Inch.

C. H. VINCE,  
for Surveyor-General.

January 13, 1920.

A. P. BOONE,  
Assistant Government Agent.

**Order under Section 2 of "The Waste Lands Ordinances of 1897, 1899, 1900, and 1903,"  
declaring Lands to be Crown Property.**

In the matter of the land commonly called and known as Galahitiamottawa, situate in the village of Mugurugampola Handurumulla, in Udugaha pattuwa of Hapitigam korale, in the Negombo District of the Western Province, and of "The Waste Lands Ordinances of 1897, 1899, 1900, and 1903."

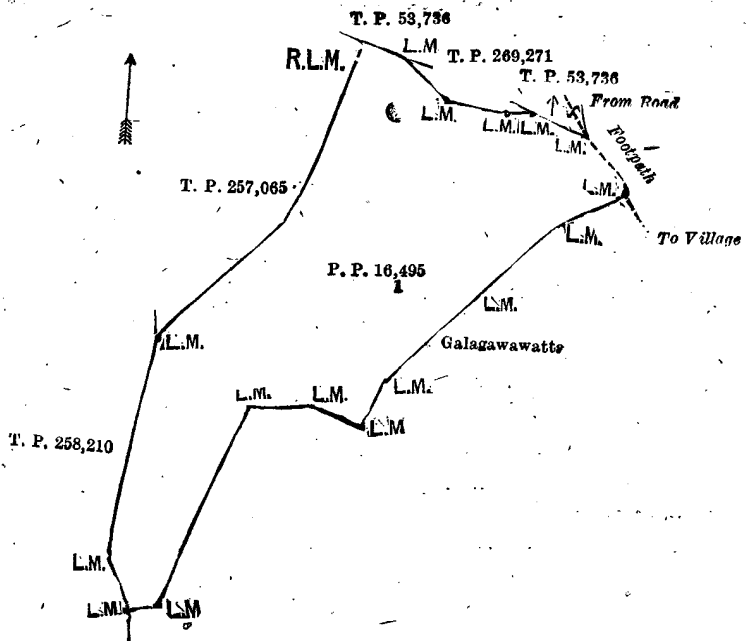
THE notice required by section 1 of "The Waste Lands Ordinances of 1897, 1899, 1900, and 1903," having been duly published in manner prescribed by that section in respect of the above-named land (*vide* Notice No. 7,347), and no claim having been made to the said land or to any interest therein within the period of three months from the date specified in the said notice, I, Arthur Pearson Boone, Assistant Government Agent, Colombo and Negombo Districts, under and by virtue of the powers vested in me in that behalf by section 2 of the said Ordinances, do hereby on this 13th day of January, 1920, order and declare that the said land, as more fully described herein below, situate in the village of Mugurugampola Handurumulla, in Udugaha pattuwa of Hapitigam korale, in the Negombo District of the Western Province, and shown as lot 1, in preliminary plan 16,495, and in the annexed diagram, and containing in extent 4 acres 2 roods and 17 perches, is the property of the Crown.

*Description of the Land referred to.*

The following lot situated in the village of Mugurugampola Handurumulla, in Udugaha pattuwa of Hapitigam korale, in the Negombo District of the Western Province, as described in the annexed diagram:—

Lot.	Name of Land.	Preliminary plan 16,495.	Extent, A. R. P.
1	Galahitiamottawa		4 2 17

and bounded as follows: on the north-east by lands depicted in title plans 53,736, 269,271, and 53,736 and footpath from road to village; on the south-east by Galagawawatta claimed by Girigoris Appu and others; and on the north-west by lands depicted in title plans 253,210 and 257,065.



Surveyor-General's Office,  
Colombo, April 7, 1919.

Scale of 4 Chains to an Inch.

C. R. VINCE,  
for Surveyor-General.

January 13, 1920.

A. P. BOONE,  
Assistant Government Agent.

**Order under Section 2 of "The Waste Lands Ordinances of 1897, 1899, 1900, and 1903,"  
declaring Lands to be Crown Property.**

In the matter of the lands commonly called and known as Delwalakanda, situate in the village of Delwala, in Udugaha pattu of Hapitigam korale, in the Negombo District of the Western Province, and of "The Waste Lands Ordinances of 1897, 1899, 1900, and 1903."

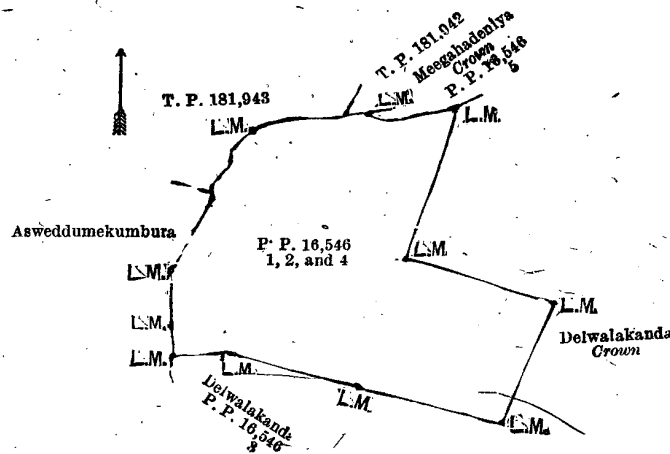
THE notice required by section 1 of "The Waste Lands Ordinances of 1897, 1899, 1900, and 1903," having been duly published in manner prescribed by that section in respect of the above-named lands (*vide* Notice No. 7,335), and no claim having been made to the said lands or to any interest therein within the period of three months from the date specified in the said notice, I, Arthur Pearson Boone, Assistant Government Agent, Colombo and Negombo Districts, under and by virtue of the powers vested in me in that behalf by section 2 of the said Ordinances, do hereby on this 13th day of January, 1920, order and declare that the said lands, as more fully described herein below, situate in the village of Delwala, in Udugaha pattu of Hapitigam korale, in the Negombo District of the Western Province, and shown as lots 1, 2, and 4 in preliminary plan 16,546, and in the annexed diagram, and containing in extent 3 acres 2 roods and 8 perches, are the property of the Crown.

*Description of the Lands referred to.*

The following lots situated in the village of Delwala, in Udugaha pattu of Hapitigam korale, in the Negombo District, of the Western Province, as described in the annexed diagram:—

Lot.	Name of Land.	Preliminary plan 16,546.	Extent, A. R. P.
1	Delwalakanda	.. .. .	2 1 37
2	Do.	.. .. .	0 0 13
4	Do.	.. .. .	0 3 38
			<u>3 2 8</u>

and bounded as follows: on the north by land depicted in title plan 181,942 and Meegahadeniya claimed by the Crown (P. P. 16,546/5); on the east by Delwalakanda claimed by the Crown; on the south by Delwalakanda claimed by the Crown and Delwalakanda land unclaimed by the Crown (P. P. 16,546/3); on the west by Asweddumekumbura claimed by M. V. Korenis Appu; and on the north-west by land depicted in title plan 181,943.



Surveyor-General's Office,  
Colombo, February 10, 1919.

Scale of 4 Chains to an Inch.

C. H. VINCE,  
for Surveyor-General.

January 13, 1920.

A. P. BOONE,  
Assistant Government Agent.

**Order under Section 4, Sub-section (1), of "The Waste Lands Ordinances of 1897, 1899, 1900, and 1903,"  
declaring Land to be Crown Property.**

In the matter of the land commonly called or known as Kadurugastenna (reservation for dola), situate in the village of Mulatiyana, in Maha pattuwa north of the Pasdun korale east of the Kalutara District, in the Western Province, and of "The Waste Lands Ordinances of 1897, 1899, 1900, and 1903."

WHEREAS in pursuance of section 1 of the said Ordinances it was duly notified on the 18th day of July, 1919, that if no claim to the land commonly called or known as Kadurugastenna (reservation for dola), situate in the village of Mulatiyana in Maha pattuwa north of the Pasdun korale east of the Kalutara District, in the Western Province, containing in extent 2 acres 2 rood and 23 perches, and shown as lot 2 in preliminary plan 16,015, as described in the annexed diagram, was made to the Assistant Government Agent, Kalutara, within the period of three months from the date specified in such notice, such land would be declared the property of the Crown, and dealt with on account of the Crown (*vide* Notice No. 7,313):

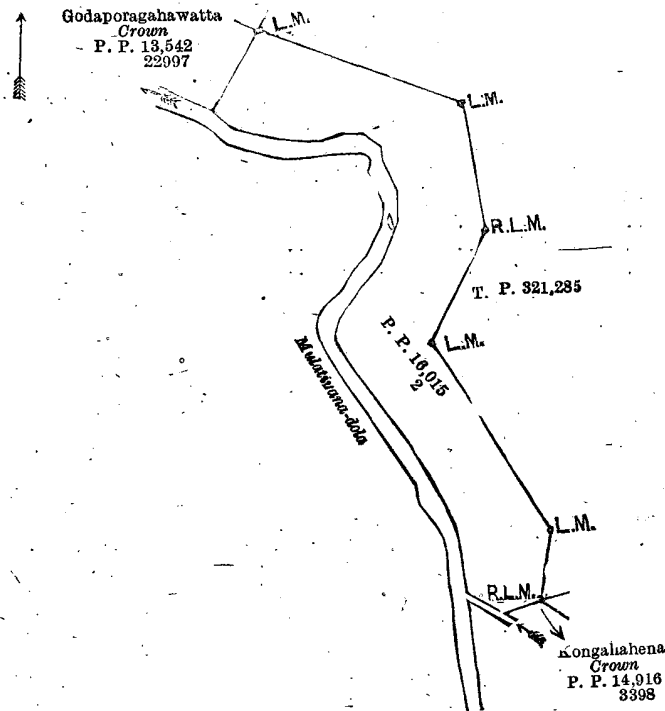
And whereas (1) Hettiachchige Don Pedirick Appu, and (2) ditto Hendrick Appu, both of Mulatiyana, made claim thereto, and whereas the said claimants have withdrawn their claims to the said land, I, Thomas Arthur Hodson, Assistant Government Agent, Kalutara, under and by virtue of the powers vested in me in that behalf by section 4 of the said Ordinances, do hereby on this 30th day of January, 1920, order and declare under section 4, sub-section (1), of the said Ordinances, that the said land, as more fully described herein below, is the property of the Crown.

*Description of the Land referred to.*

The following lot situated in the village of Mulatiyana, in Maha pattuwa north of the Pasdun korale east of the Kalutara District, in the Western Province, as described in the annexed diagram :—

Lot.	Name of Land.	Extent, A. R. P.
2	Kadurugastenna (reservation for dola)	2 2 33

and bounded as follows : on the north and east by the land depicted in title plan 321,285 ; on the south by Kongalahena claimed by the Crown (lot 3398 in preliminary plan 14,916), the Mulatiyana-dola ; on the west by the Mulatiyana-dola-Godaporagahawatta claimed by the Crown (lot 22997 in preliminary plan 13,542).



Surveyor-General's Office,  
Colombo, April 7, 1919.

Scale of 4 Chains to an Inch.

The Kachcheri,  
Kalutara, January 30, 1920.

T. A. HODSON,  
Assistant Government Agent.

C. H. VINCE,  
for Surveyor-General.

**PRELIMINARY NOTICES.****Hambantota Notice No. 7,519.****Notice under "The Waste Lands Ordinances of 1897, 1899, 1900, and 1903."**

TAKE notice that unless within three months from April 9, 1920, the persons, if any, who claim any interest in the lands hereinafter mentioned or in any one or more of such lands or to some interest therein make claim in person or in writing to the said lands or any of them or to some interest therein to Frederick Lewis, Esq., Special Officer appointed under section 28 of "The Waste Lands Ordinances of 1897, 1899, 1900, and 1903," at this office at Colombo :

Such Special Officer, in pursuance of the powers vested in him by the said Ordinances, will declare by writing under his hand that the said lands, or such of them as to which no claim has been made, are the property of the Crown.

FREDERICK LEWIS,  
Special Officer.

NOTE.—A claim to a right of way over the said lands or any of them is a claim to an interest in the land or lands.

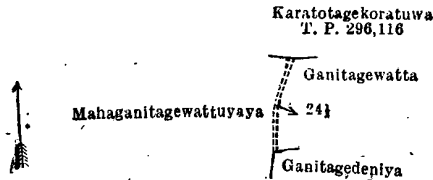
*Description of the Lands referred to.*

The following lots situated in the village of Okewela, in the West Giruwa pattu of the Hambantota District, in the Southern Province, as described in the annexed diagrams :—

## I.—Block survey preliminary plan 271.

Lot.	Path	Name of Land.	Extent, A. R. P.
24½			0 0 6

and bounded as follows : on the north by Karatotagekoratuwa granted at half-improved value (T. P. 296,116) ; on the east by Ganitagewatta claimed by Wirakoon Basnayake Don Charles Appuhamy ; on the south by Ganitagedeniya claimed by the Okewela vihare ; on the west by Mahaganitagewattuyaya (private).



Surveyor-General's Office,  
Colombo, February 23, 1920.

Scale of 8 Chains to an Inch.

F. J. SALMON,  
for Acting Surveyor-General.

II.—Block survey preliminary plan 271.

Lot.	Name of Land.
59D	Dewata (path)

Extent, A. R. P.  
0 0 15

and bounded as follows: on the north by Ganitagewatta (private); on the east by the village limit of Pallatara; on the south by Malapalawatta *alias* Daminiyagahawatta claimed by Wirakoon Basnayaka Charles Appuhamy and another, T. P. 69,641; on the west by Daminiyagahawatta claimed by Wirakoon Basnayaka Charles Appuhamy and another, Karuwalagahawaladeniya claimed by Malkirigala pansala.



Surveyor-General's Office,  
Colombo, February 23, 1920.

Scale of 8 Chains to an Inch.

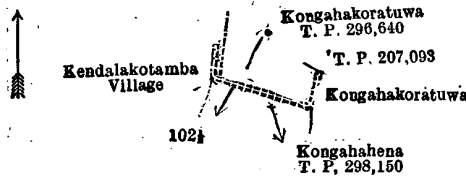
F. J. SALMON,  
for Acting Surveyor-General.

III.—Block survey preliminary plan 271.

Lot.	Name of Land.
102 1/2	Dewata (path)

Extent, A. R. P.  
0 0 12

and bounded as follows: on the north by Kongahakoratuwa granted at half-improved value (T. P. 296,640), T. P. 207,093; on the east by Kongahakoratuwa claimed by Kotambe Wijesinghe Babun and others; on the south by Kongahahena granted at half-improved value (T. P. 298,150); on the west by the village limit of Kendalakotamba.



Surveyor-General's Office,  
Colombo, February 23, 1920.

Scale of 8 Chains to an Inch.

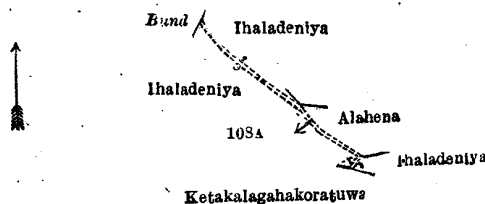
F. J. SALMON,  
for Acting Surveyor-General.

IV.—Block survey preliminary plan 271.

Lot.	Name of Land.
108A	Path

Extent, A. R. P.  
0 0 8

and bounded as follows: on the north by Ihaladeniya claimed by Wijesinghe Elias, Alahena claimed by Hewagama Sendiris and others; on the east by Ihaladeniya claimed by Wijesinghe Elias; on the south by Ketakalagahakoratuwa claimed by G. W. Pin Appu and others, Ihaladeniya claimed by Wijesinghe Elias; on the west by Ihaladeniya claimed by Wijesinghe Elias, bund (private).



Surveyor-General's Office,  
Colombo, February 23, 1920.

Scale of 8 Chains to an Inch.

F. J. SALMON,  
for Acting Surveyor-General.

V.—Block survey preliminary plan 271.

Lot.	Name of Land.
123	Main road

Extent, A. R. P.  
2 3 30

and bounded as follows: on the north by Ambalamagawahena declared to be the property of the Crown under the Waste Lands Ordinances, Ambalamagawaidama declared to be the property of the Crown under the Waste Lands Ordinances, Bogahalangakade declared to be the property of the Crown under the Waste Lands Ordinances, a path, Ambalamagawakade declared to be the property of the Crown under the Waste Lands Ordinances, Kahakandekumbura and Siyambalagahakumbura (private), a path, Weligamagewattehena sold by the Crown, Julgahahena sold by the Crown (T. P. 301,320), Liyangahakoratuwa claimed by Don Juwanis Kulatunga Appuhamy and others (T. P. 323,150), Patiranagekoratuwa claimed by Don Carolis Kulatunga and others, Kottagewatta and Sakkarigewatta claimed by G. Don Carolis Appuhamy, a path, Ganeganwewa (tank) declared to be the private property under the Waste Lands Ordinances, Baduwatta claimed by the heirs of Kankanana Achchige Baba, Ganeganwewa (tank) declared to be private property under the Waste Lands Ordinances, Malapalakelladeniya granted on certificate of quiet possession (T. P. 328,050), Kongahakumbura claimed

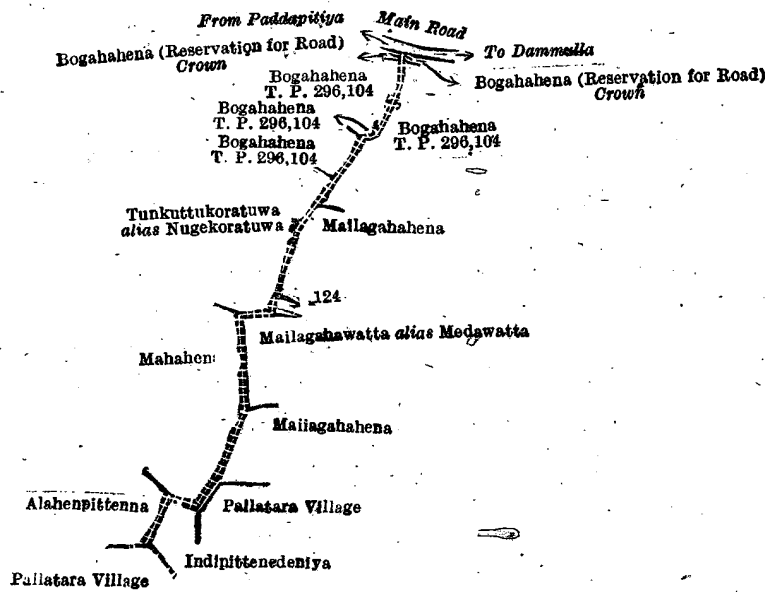
by D. A. Kulatunga ; on the east by Kongahakumbura claimed by D. A. Kulatunga, Halpandeniye Mahagewatta claimed by Wann Achchi Kankanange Balahamy and others, the village limit of Pallatara ; on the south by Baduwatta granted at half-improved value (T. P. 296,641), Bogahahena (reservation for road) declared to be the property of the Crown under the Waste Lands Ordinances, Kongahakumbura claimed by D. A. Kulatunga, Meegahawattuyaya (private) ; on the west by Kahakandekumbura and Siyambalagahakumbura (private), a Gansabhawa path, Ambalam declared to be the property of the Crown under the Waste Lands Ordinances, Kodituwakkukumbureatmaga declared to be the property of the Crown under the Waste Lands Ordinances, the village limit of Moderawana.

[For Diagram see page 493.]

VI.—Block survey preliminary plan 271.

Lot.	Name of Land.	Extent, A. R. P.
124	Dewata (path)	0 1 15

and bounded as follows : on the north by the main road from Paddapitiya to Dammulla ; on the east by Bogahahena (reservation for road) declared to be the property of the Crown under the Waste Lands Ordinances, Bogahahena sold by the Crown (T. P. 296,104), Mailagahahena claimed by Jayasekera Kankanana Achchige Dingiri Appu, Mailagahawatta alias Medawatta claimed by Hewagamage Davith, Mailagahahena claimed by Jayasekera Kankanana Achchige Asohamy, the village limit of Pallatara, Indipittenedeniya claimed by M. Don Elias and others ; on the south by the village limit of Pallatara ; on the west by Alahenpittenna claimed by Hewagamage Sendiris and another, Mahahena claimed by Kankanana Achchige Thomishamy, Tunkutturatuwa alias Nugekoratuwa claimed by Kankanana Achchige Salomon, Bogahahena sold by the Crown (T. P. 296,104), Bogahahena (reservation for bund) declared to be the property of the Crown under the Waste Lands Ordinances.



Surveyor-General's Office,  
Colombo, February 23, 1920.

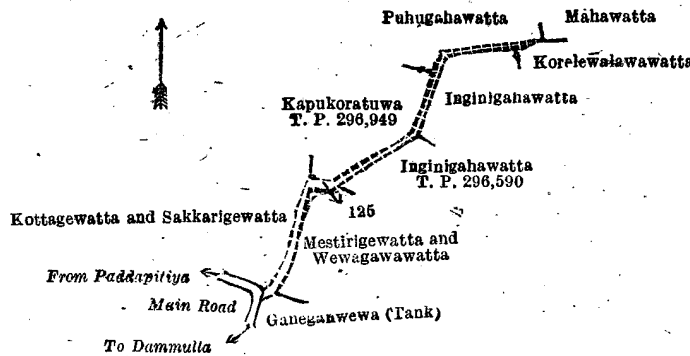
Scale of 8 Chains to an Inch.

F. J. SALMON,  
for Acting Surveyor-General.

VII.—Block survey preliminary plan 271.

Lot.	Path	Name of Land.	Extent, A. R. P.
125	Path		0 1 20

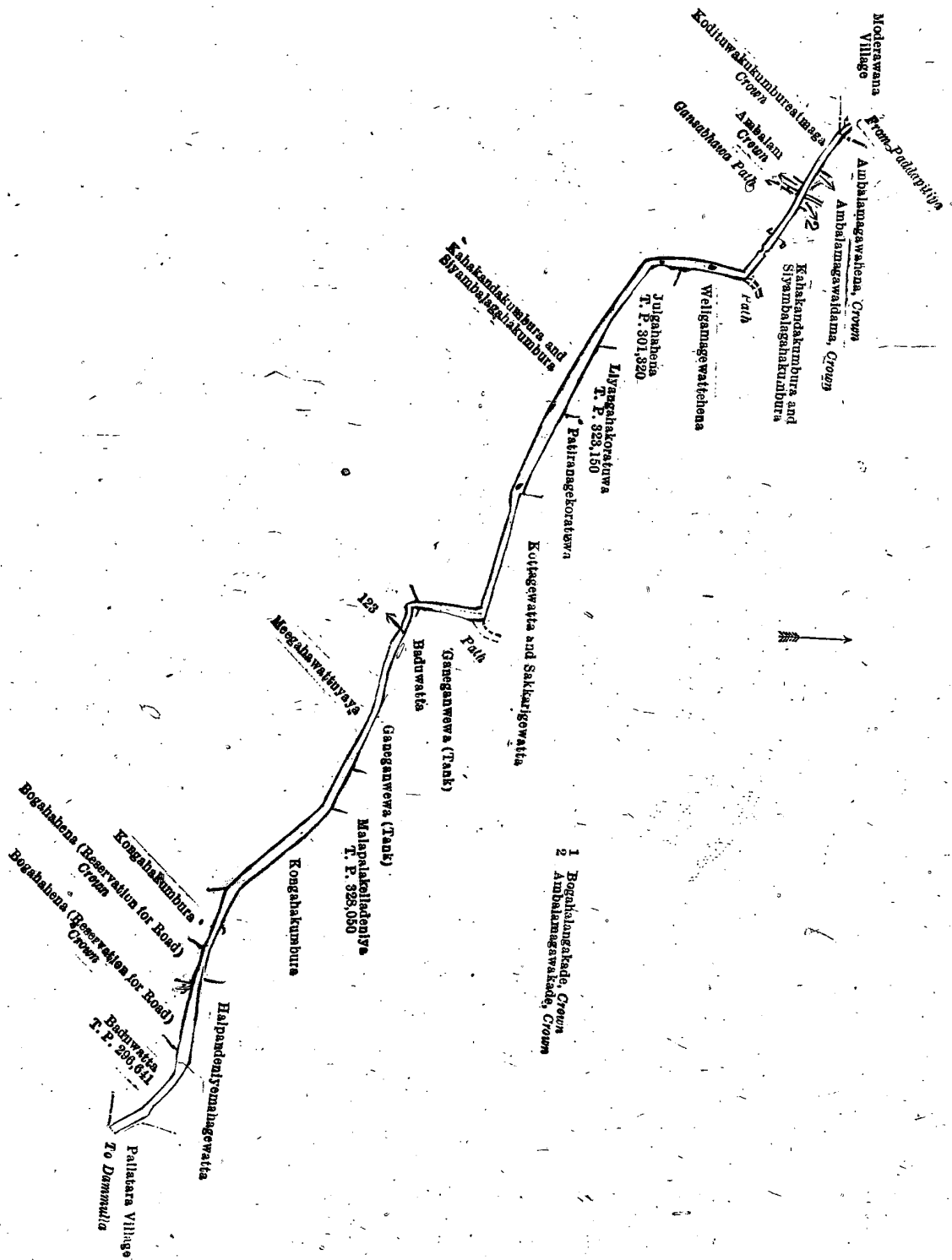
and bounded as follows : on the north by Puhugahawatta (private), Mahawatta claimed by W. B. Charlis Appu ; on the east by Korelewawawatta (private), Inginigahawatta (private), Inginigahawatta sold by the Crown (T. P. 296,950), Mestrigewatta and Wewagawawatta claimed by Weerakoon Basnayaka Charlis Appuhamy and others ; on the south by Ganaganwewa (tank) declared to be private property under the Waste Lands Ordinances, the main road from Dammulla to Paddapitiya ; on the west by Kottagewatta and Sakkariyawatta (private), Kapukoratuwa sold by the Crown (T. P. 296,949), Puhugahawatta (private).



Surveyor-General's Office,  
Colombo, February 23, 1920.

Scale of 8 Chains to an Inch.

F. J. SALMON,  
for Acting Surveyor-General.



Surveyor-General's Office,  
Colombo, February 23, 1920.

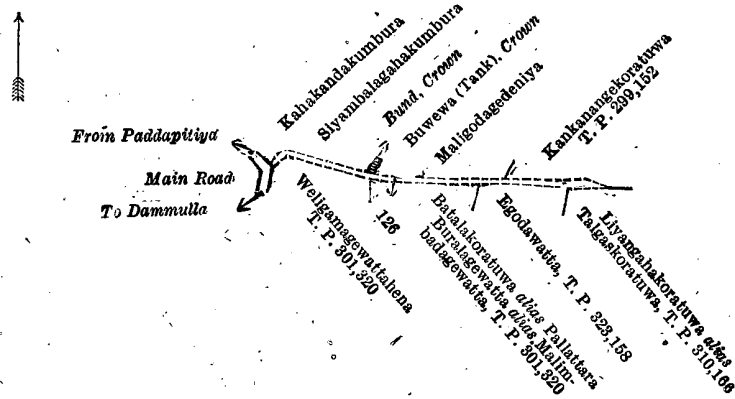
Scale of 8 Chains to an Inch.

F. J. SALMON,  
for Acting Surveyor-General.

VIII.—Block survey preliminary plan 271.

Lot.	Path	Name of Land.	Extent, A. R. P.
126	Path		0 1 12

and bounded as follows : on the north by Kahakandakumbura and Siyambalagahakumbura (private), bund declared to be the property of the Crown under the Waste Lands Ordinances, Buwewa (tank) declared to be the property of the Crown under the Waste Lands Ordinances, Maligodagedeniya claimed by Maharadage Sereya and others, Kankanangekoratuwa sold by the Crown (T. P. 299,152); on the east by Kankanangekoratuwa sold by the Crown (T. P. 299,152); on the south by Liyangahakoratuwa *alias* Talgaskoratuwa sold by the Crown (T. P. 310,166), Egodawatta granted at half improved value (T. P. 323,158), Batalakoratuwa *alias* Pallattara Buralagewatta *alias* Malinbadagewatta sold by the Crown (T. P. 301,320), Weligamagewattahena sold by the Crown (T. P. 301,320); on the west by the main road from Dammulla to Paddapitiya.



Surveyor-General's Office,  
Colombo, February 23, 1920.

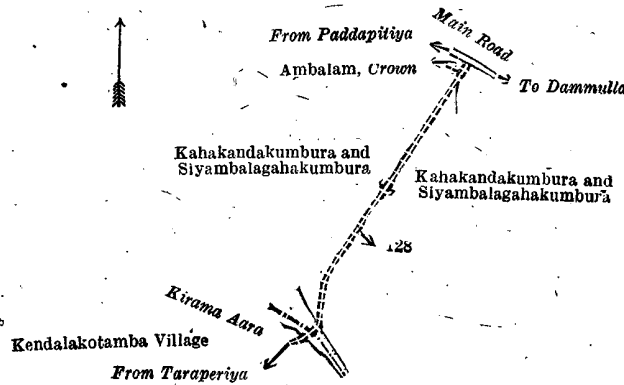
Scale of 8 Chains to an Inch.

F. J. SALMON,  
for Acting Surveyor-General.

IX.—Block survey preliminary plan 271.

Lot.	Path	Name of Land.	Extent, A. R. P.
128	Gansabhawa path		0 0 26

and bounded as follows : on the north by the main road from Paddapitiya to Dammulla; on the east by Kahakandakumbura and Siyambalagahakumbura (private); on the south by the village limit of Kendalakotambe (the Kirama-ara); on the west by Kahakandakumbura and Siyambalagahakumbura (private), Ambalam declared to be the property of the Crown under the Waste Lands Ordinances.



Surveyor-General's Office,  
Colombo, February 23, 1920.

Scale of 8 Chains to an Inch.

F. J. SALMON,  
for Acting Surveyor-General.

X.—Block survey preliminary plan 271.

Lot.	Path	Name of Land.	Extent, A. R. P.
129	Kirama-ara (part)		1 3 10

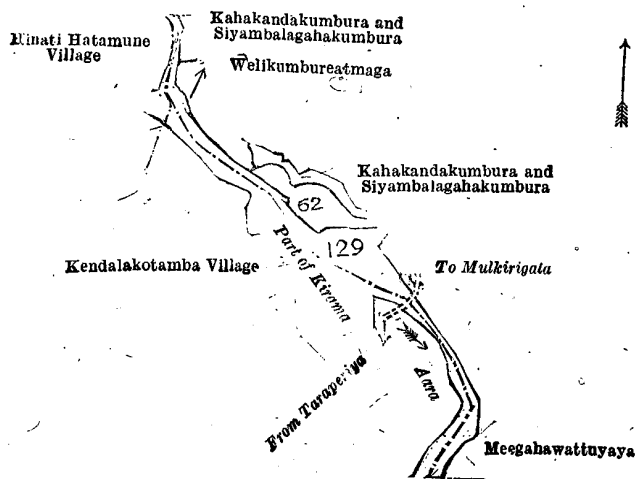
and bounded as follows : on the north by Kahakandakumbura and Siyambalagahakumbura (private), Welikumbureatmaga claimed by Wirakoon Basnayaka Charles Appuhamy and others, Kahakandakumbura and Siyambalagahakumbura (private); on the east by Kahakandakumbura and Siyambalagahakumbura (private), Meegahawattuyaya (private); on the south by the village limit of Kendalakotamba (the Kirama-ara); on the west by the village limits of Kendalakotamba (the Kirama-ara), the village limit of Hjnati Hatamune.

NOTE.—The following lot lying within the above-mentioned boundaries is excluded from this part of the notice, and its extent of 2 roods and 28 perches is not included in the acreage of 1 acre 3 roods and 10 perches given above :—

Lot.	Path	Name of Land.	Extent, A. R. P.
62		Welikumbureatmaga	0 2 28

Block survey preliminary plan 271.





Surveyor-General's Office,  
Colombo, February 23, 1920.

Scale of 8 Chains to an Inch.  
Hambantota S. O. 6—1920.

F. J. SALMON,  
for Acting Surveyor-General.

**Jaffna Notice No. 7,520.**

**Notice under "The Waste Lands Ordinances of 1897, 1899, 1900, and 1903."**

TAKE notice that unless within three months from April 9, 1920, the persons, if any, who claim any interest in the lands hereinafter mentioned or in any one or more of such lands, or to some interest therein, make claim in person or in writing to the said lands or any one of them or to some interest therein to the Government Agent, Northern Province :

Such Government Agent, in pursuance of the powers in him vested by the said Ordinances, will declare by writing under his hand that the said lands, or such of them as to which no claim has been made, are the property of the Crown.

H. W. CODRINGTON,  
Government Agent.

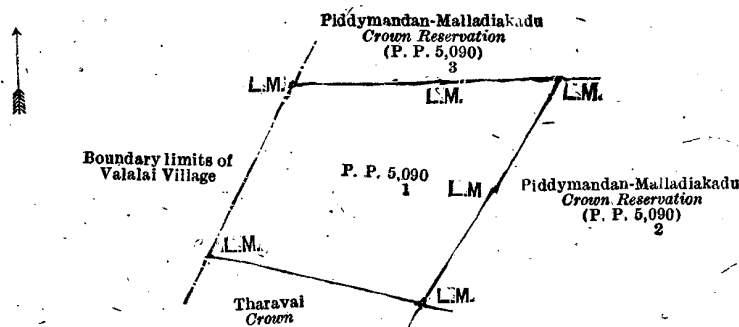
*Description of the Lands referred to.*

The following lots situated in the village of Tampalai, in Achehuveli of Valikamam East division, in the District of Jaffna, Northern Province, as described in the annexed daigrams :—

I.—Preliminary plan 5,090.

Lot.	Name of Land.	Extent, A. R. P.
1	Piddymandanmalladiakadu	2 1 22

and bounded as follows: on the north by Piddymandanmalladiakadu (Crown reservation, P. P. 5,090/3); on the east by Piddymandanmalladiakadu (Crown reservation, P. P. 5,090/2); on the south by Tharavai claimed by the Crown; and on the west by the boundary limits of Valalai village.



Surveyor-General's Office,  
Colombo, November 18, 1919.

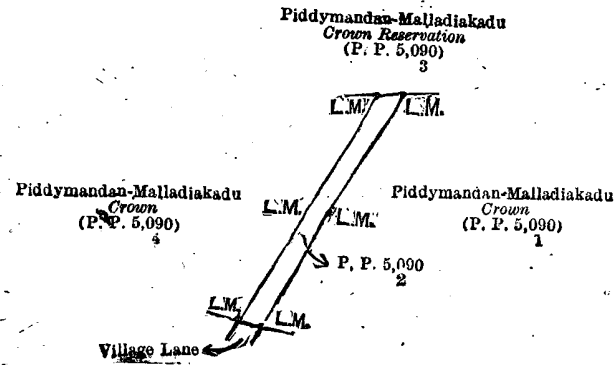
Scale of 4 Chains to an Inch.

G. K. THORNHILL,  
for Surveyor-General.

II.—Preliminary plan 5,090.

Lot.	Name of Land.	Extent, A. R. P.
2	Piddymandanmalladiakadu (reservation for path)	0 0 39

and bounded as follows: on the north by Piddimandanmalladiakadu (Crown reservation, P. P. 5,090/3); on the east by Piddymandanmalladiakadu claimed by the Crown (P. P. 5,090/4); on the south by village lane; and on the west by Piddimandanmalladiakadu claimed by the Crown (P. P. 5,090/1).



Surveyor-General's Office,  
Colombo, November 18, 1919.

Scale of 4 Chains to an Inch.

G. K. THORNHILL,  
for Surveyor-General.

III.—Preliminary plan 5,090.

Lot.	Name of Land.	Extent, A. R. P.
3	Piddymandanmalladiakadu (reservation for roads)	1 2 27

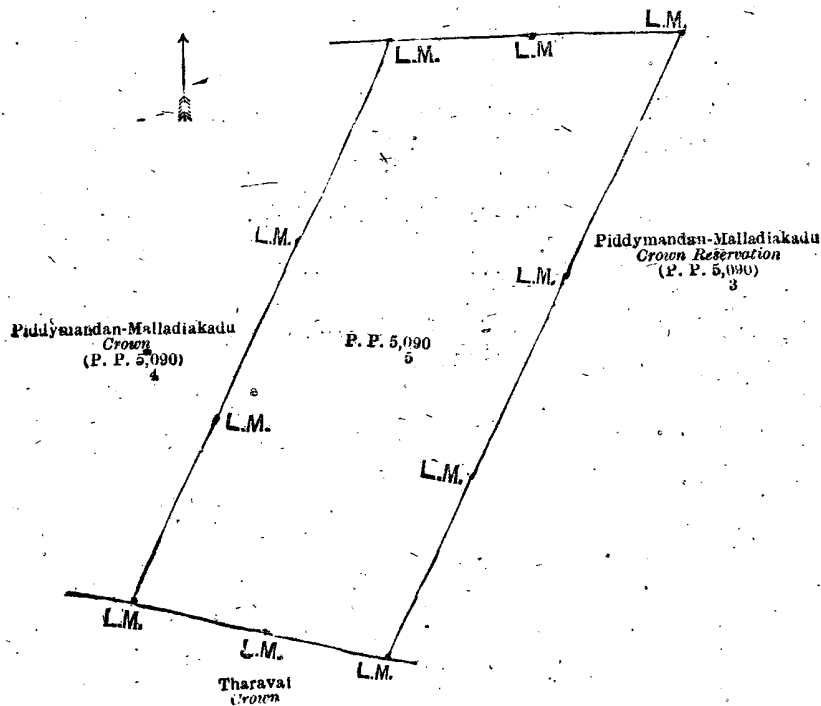
and bounded as follows : on the north by the road from Kankasanturai to Point Pedro ; on the east by the road from Achchuveli to Point Pedro ; on the south by Tharavai claimed by the Crown, Piddymandanmalladiakadu claimed by the Crown (P. P. 5,090/4 and 5), Piddymandanmalladiakadu (Crown reservation, P. P. 5,090/2), and Piddymandanmalladiakadu claimed by the Crown (5,090/1) ; and on the west by the boundary of limits Valalai village.

[For Diagram see page 497.]

IV.—Preliminary plan 5,090.

Lot.	Name of Land.	Extent, A. R. P.
5	Piddymandanmalladiakadu	7 3 3

and bounded as follows : on the north and east by Piddymandanmalladiakadu (Crown reservation, P. P. 5,090/3) ; on the south by Tharavai claimed by the Crown ; and on the west by Piddymandanmalladiakadu claimed by the Crown (5,090/4).



Surveyor-General's Office,  
Colombo, November 18, 1919.

Scale of 4 Chains to an Inch.

G. K. THORNHILL,  
for Surveyor-General.

**Kurunegala Notice No. 7,521.**

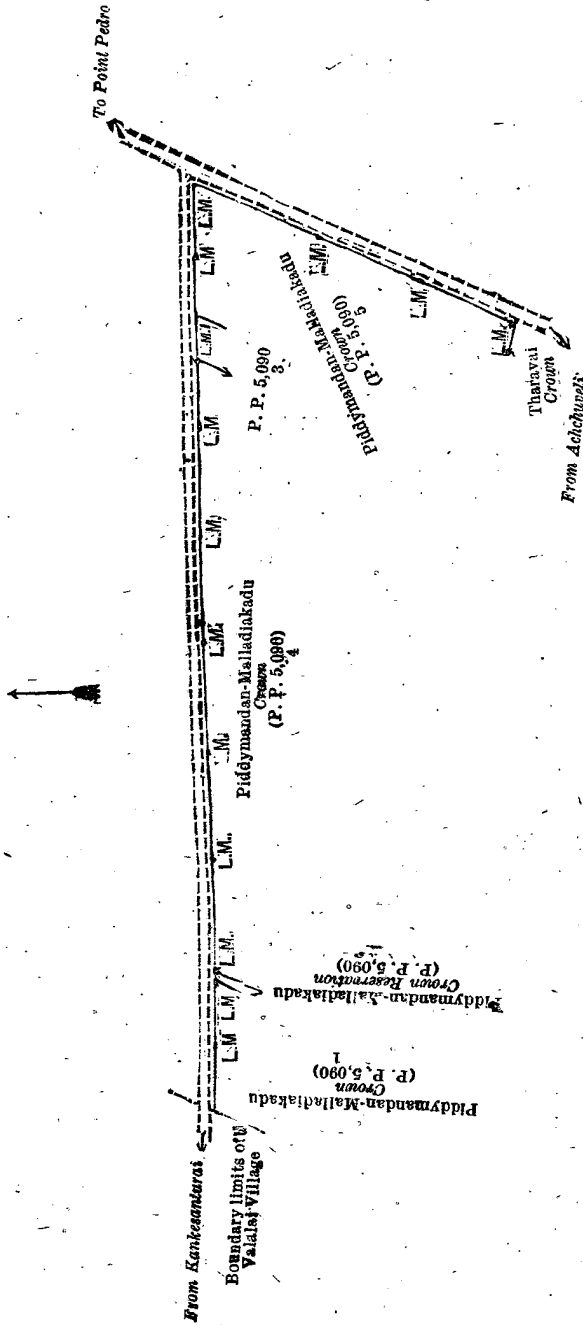
**Notice under "The Waste Lands Ordinances of 1897, 1899, 1900, and 1903."**

TAKE notice that unless within three months from April 9, 1920, the persons, if any, who claim any interest in the land hereinafter mentioned make claim in person or in writing to the said land or to some interest therein to N. A. Hampton, Esq., Special Officer appointed under section 28 of "The Waste Lands Ordinances of 1897, 1899, 1900, and 1903," at his office at Colombo :

Such Special Officer, in pursuance of the powers vested in him by the said Ordinances, will declare by writing under his hand that the land, to which no claim has been made, is the property of the Crown.

N. A. HAMPTON,  
Special Officer.

NOTE.—A claim to a right of way over the said lands or any of them is a claim to an interest in the land or lands.



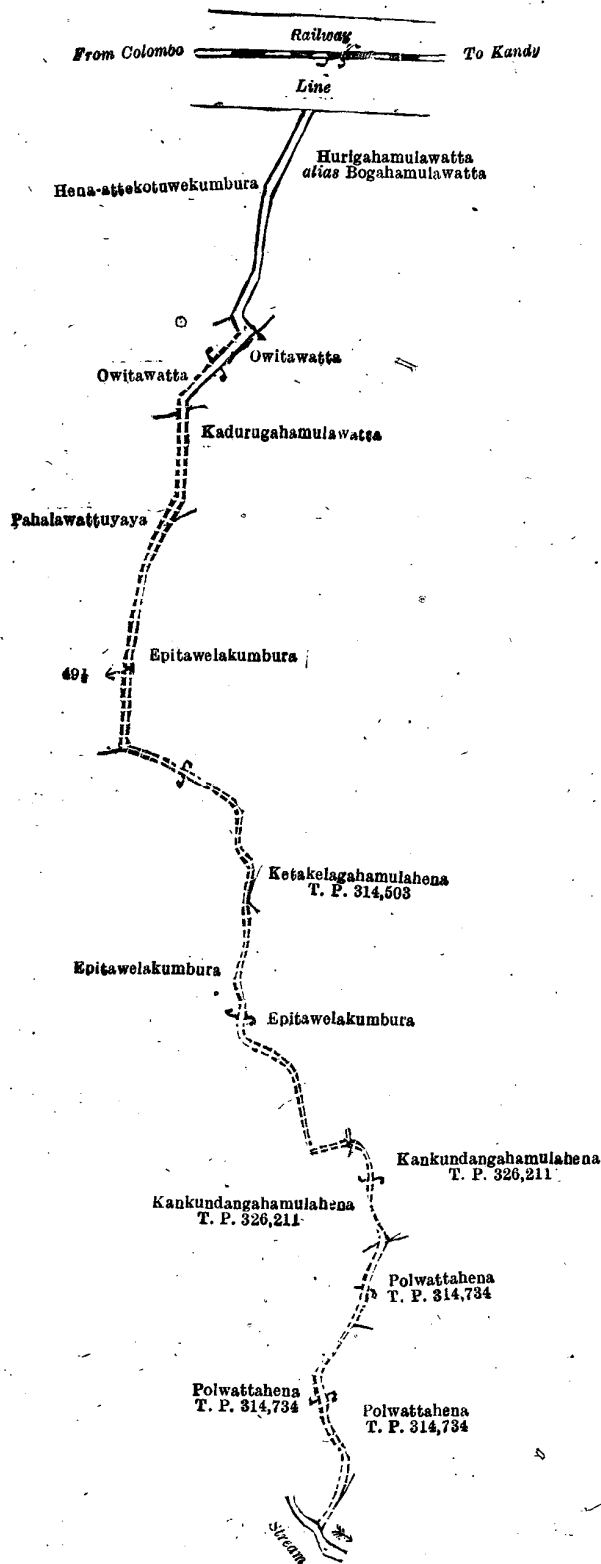
Surveyor-General's Office,  
Colombo, November 18, 1919.

Scale of 8 Chains to an Inch.

G. K. THORNHILL,  
for Surveyor-General.

*Description of the Land referred to.*

The land commonly called or known as Gansabhawa road, situated in the village of Pahala Bujamuwa, in the Udukaha korale south of the Dambadeni hatpattu of the Kurunegala District, in the North-Western Province, containing in extent 1 rood and 21 perches, shown as lot 49½ in block survey preliminary plan 474, and in the annexed diagram; and bounded as follows: on the north by the railway line from Colombo to Kandy; on the east by Hurigahamulawatta *alias* Bogahamulawatta claimed by Assan Aliyar Abdul Rahiman and others, Owitawatta claimed by Assan Aliyar Abdul Rahiman, Kadurugahamulawatta claimed by Ranatunga Jayasekera Arachchillage Selohamy and others, Epitawelakumbura claimed by Selohamy and others, Ketakelagahamulahena sold by the Crown (T. P. 314,503), Epitawelakumbura claimed by Selohamy and others, Kankundangahamulahena sold by the Crown (T. P. 326,211), Polwattehena sold by the Crown (T. P. 314,734); on the south by a stream; on the west by Polwattehena sold by the Crown (T. P. 314,734), Kankundangahamulahena sold by the Crown (T. P. 326,211), Epitawelakumbura claimed by Selohamy and others, Pahala-wattuyaya claimed by Ranamuka Achchilage Bandiya and others, Owitawatta claimed by Assan Aliyar Abdul Rahiman, Hena-attekotuwekumbura claimed by Assan Aliyar Abdul Rahiman.



Scale of 4 Chains to an Inch.

Surveyor-General's Office,  
Colombo, March 2, 1920.

Kurunegala S. O. 20—1920.

F. J. SALMON,  
for Acting Surveyor-General.

## Kurunegala Notice No. 7,522.

## Notice under "The Waste Lands Ordinances of 1897, 1899, 1900, and 1903."

TAKE notice that unless within three months from April 9, 1920, the persons, if any, who claim any interest in the land hereinafter mentioned make claim in person or in writing to the said land or to some interest therein to M. T. Archibald, Esq., Special Officer appointed under section 28 of "The Waste Lands Ordinances of 1897, 1899, 1900, and 1903," at his office at Colombo :

Such Special Officer, in pursuance of the powers vested in him by the said Ordinances, will declare by writing under his hand that the land, to which no claim has been made, is the property of the Crown.

M. T. ARCHIBALD,  
Special Officer.

NOTE.—A claim to a right of way over the said land is a claim to an interest in the land.

*Description of the Land referred to.*

The land commonly called or known as road reservation, situated in the village of Udattapola, in the Ihalawisideke korale of the Hiriyala hatpattu of the Kurunegala District, in the North-Western Province, containing in extent 6 perches, shown as lot s 70 in preliminary plan 4,291, and in the annexed diagram ; and bounded as follows : on the north by the road from Dodangaslanda to Maduragoda ; on the east by a reservation ; on the south by Wewelhena sold by the Crown, a footpath declared to be the property of the Crown under the Waste Lands Ordinances ; on the west by Pihilaelahena claimed by Bandiya.



Surveyor-General's Office,  
Colombo, January 7, 1920.

Scale of 4 Chains to an Inch.

H. P. HARRISON,  
for Surveyor-General.

Kurunegala S. O. 21—1920.

## Anuradhapura Notice No. 7,523.

## Notice under "The Waste Lands Ordinances of 1897, 1899, 1900, and 1903."

TAKE notice that unless within three months from April 9, 1920, the persons, if any, who claim any interest in the lands hereinafter mentioned or in any one or more of such lands or to some interest therein make claim in person or in writing to the said lands or to any of them or to some interest therein to N. A. Hampton, Esq., Special Officer appointed under section 28 of "The Waste Lands Ordinances of 1897, 1899, 1900, and 1903," at his office at Colombo :

Such Special Officer, in pursuance of the powers vested in him by the said Ordinances, will declare by writing under his hand that the said lands, or such of them as to which no claim has been made, are the property of the Crown.

N. A. HAMPTON,  
Special Officer.

NOTE.—A claim to a right of way over the said lands or any of them is a claim to an interest in the land or lands.

*Description of the Lands referred to.*

The following lots situated in the village of Kokmaduwa, in the Elwetulana of the Kanadara korale of the Nuwaragam palata, in the North-Central Province, as described in the annexed diagram :—

## Block survey preliminary plan 754.

Lot.	Name of Land.	Extent, A. R. P.	Lot.	Name of Land.	Extent, A. R. P.
1	Nugagahayaya, Bogahayaya, Dambagahalanda, Katukeliyawewalanda (chena reserve)	172 2 1	28	Accaraismattelanda, Dehigahalanda, Katukeliyawelanda	27 0 33
4	Wella (field ela)	0 0 14	30	Horow-ela (field-ela)	0 2 16
6	Wella (field ela)	0 0 26	31	Katukeliyawemukalana	3 2 14
8	Wekandapaulakella (reservation for tank bund)	2 2 8	34	Pansalwanelanda (reservation for tank bund)	0 2 0
9	Katukeliyawewewa (tank and bund)	42 1 32	35	Wan-ela	0 0 32
11	Wella (field ela)	0 0 19	36	Wekandapaulakella (reservation for tank bund)	4 0 31
13	Wekandapaulakella (reservation for tank bund)	1 1 3	40	Horow-ela	0 2 22
14	Viharewewa (tank and bund)	7 3 21	42	Wekandapaulakella (existing reservation for tank bund)	0 3 30
15	Viharepaulalanda	2 1 21	44	Tisbamba (sanitary reserve)	0 0 39
16	Footpath reservation	0 0 29	45	Waste land	0 0 25
16½	Footpath	0 0 4	47	Wewaismattehenyaya	50 0 9
18	Viharepaulalanda, Neruwelanda, Pansalparelanda, Paluwattelanda (chena reserve)	35 1 1	48	Cart track	0 1 0
19	Kokmaduwewewa (tank and bund)	249 2 8	49	road (approach road to cemetery)	0 0 9
20	Footpath reservation	0 1 12	50	Minipitiya (cemetery)	0 1 38
21	Pansalwanelanda, Katukeliyawehena, Wekandapaula, Katupathkele (chena reserve)	86 3 7	51	Bogahalanda	10 2 8
22	Footpath reservation	0 1 34	52	Footpath	0 0 8
22½	Footpath	0 0 9	53	Tisbamba (sanitary reserve)	4 2 12
23	Katukeliyawelanda (chena reserve)	7 1 7	55	Path	0 0 27
24	Wella (ela)	0 0 8	56	Tisbamba (sanitary reserve)	0 1 10
25	Wella (field ela)	0 0 16	59	Pullayarakovilelanda	24 2 22
			61	Timbolgalelanda	1 2 15
			63	Galmulla (rock)	0 3 15
			73	Wella (field-ela) (half the area of ela)	0 0 7

741 1 22

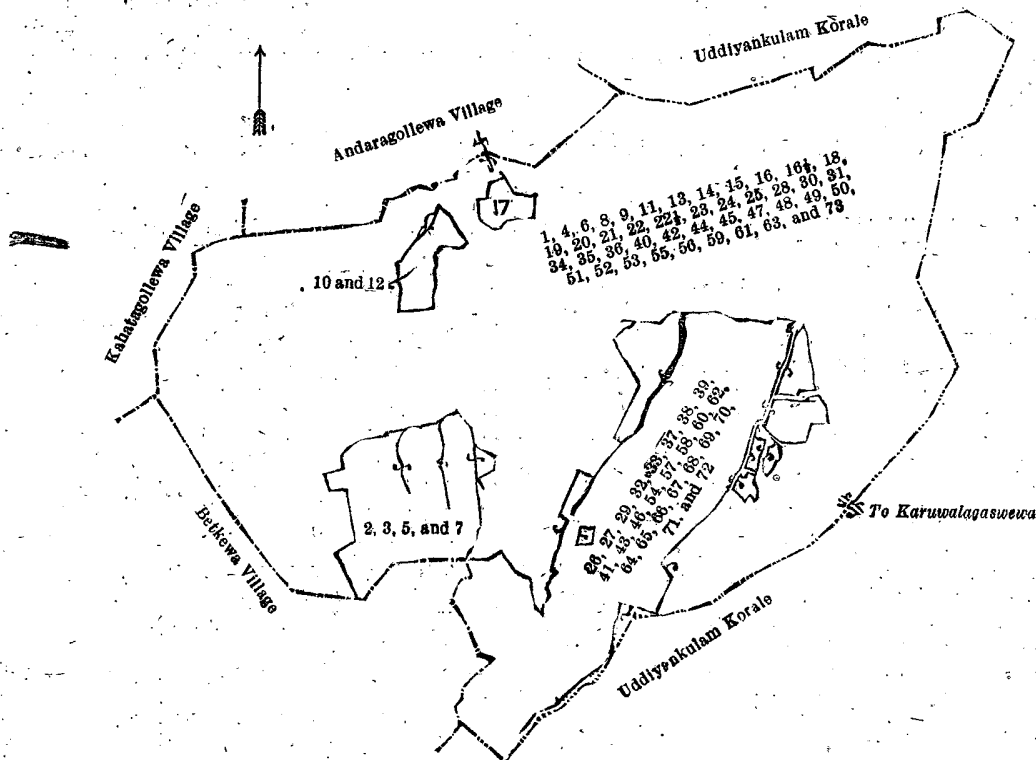
C 3

and bounded as follows : on the north by the village limit of Kahatagollewa, the village limit of Andaragollewa, the boundary of the Uddiyankulam korale ; on the east by the boundary of the Uddiyankulam korale ; on the south by the boundary of the Uddiyankulam korale, the village limit of Betkewa ; on the west by the village limit of Betkewa, the village limit of Kahatagollewa.

NOTE.—The following lots lying within the above-mentioned boundaries are excluded from this notice, and their aggregate acreage of 258 acres and 30 perches is not included in the acreage of 741 acres 1 rood and 22 perches given above :—

Block survey preliminary plan 754.

Lot.	Name of Land.	Extent, A. R. P.	Lot.	Name of Land.	Extent, A. R. P.
2	Dambagahalanda	0 3 36	46	Palugaha-accare, Ehetugaha-accare (T. Ps. 251,964, 265,912, 280,369, 280,370)	5 0 23
3	Dambagaha-accare, Meegaha-accare, Katukeliyawe-accare, Indigahahene-accare, Galgoda-accare (T. Ps. 209,255; 236,452; 236,453; 263,942; 288,413; 288,518; 295,329; 295,330; 295,331; 299,152)	42 3 29	54	Ganmedda	1 2 24
5	Katukeliyawepuranawela	10 0 25	57	Do.	1 0 18
7	Katukeliyawekumbura	0 2 28	58	Do.	1 1 17
10	Viharewela	8 1 26	60	Timbolgalelanda (T. P. 265,904)	3 3 30
12	Pansalawatta	1 0 6	62	Gananketakumbura	2 0 37
17	Pansalawatta	5 2 3	64	Meegaha-accare, Gananketa-accare (T. Ps. 224,481, 230,896, 182,571, 186,869, 230,897, 277,653, 277,097, 265,964)	11 3 26
26	Dehigahalanda-accare (T. Ps. 263,311, 288,103, 292,683, 292,686)	8 2 31	65	Puranawela	15 3 5
27	Karandagahakumbura	2 3 32	66	Do.	0 3 39
29	Palugaha-accare (T. P. 330,718)	2 2 31	67	Mylagaha-accare (T. P. 230,898)	0 0 4
32	Ihalabageismatte-accare (T. Ps. 265,900, 265,901)	2 2 9	68	Meegaha-accare (T. P. 149,098)	6 1 34
33	Polwatte-accare	8 2 28	69	Mylagahakumbura	0 2 6
37	Puranawela	0 2 30	70	Helambagaha-accare (T. Ps. 149,097, 172,400, 194,161, 202,382, 230,889, 317,046)	23 1 17
38	Do.	80 0 4	71	Helambagahakumbura	1 1 29
39	Horowwalanga-accare (T. P. 176,622)	0 1 24	72	Do.	0 1 23
41	Ganmedda	5 0 34			
43	Watta	0 1 2			258 0 30



Scale of 32 Chains to an Inch.

Surveyor-General's Office,  
Colombo, February 17, 1920.

F. J. SALMON,  
for Acting Surveyor-General.

## LAND SALES IN THE SOUTHERN PROVINCE.

No. 3,654, S. P.—The Assistant Government Agent, Hambantota, will on Monday, May 24, 1920, at 11 A.M., at the Hambantota Kachcheri, put up to auction, for sale or settlement, or will otherwise dispose of, the under-mentioned portion of Crown land, in accordance with the regulations of Government regarding land sales. An allotment of land situated in the Magam pattu division of the Hambantota District of the Southern Province.

Lot.	Name of Land.	Name of Applicant.	Name of Claimant.	Description.	Extent.		Upset price per acre, Rs.
					A.	R. P.	
8	Tihawabedda	T. B. K. Amath and hamy	W. P. Andris-Crown	Jungle	26	0 7	75

The land is irrigable under the Kirindi-oya left bank scheme, and is liable to payment of an irrigation rate of Rs. 4 per acre per annum, revisable by Government at any time.

Further particulars regarding this land can be obtained from the Assistant Government Agent, Hambantota, and plan of it from the Surveyor-General.

Colonial Secretary's Office,  
Colombo, April 7, 1920.

B. HORSBURGH,  
Acting Colonial Secretary.

## LAND SALES IN THE NORTHERN PROVINCE.

No. 904, N. P.—The Assistant Government Agent, Mannar, will on Monday, May 24, 1920, at 10 A.M., at his office in Mannar, put up to auction, for sale or settlement, or will otherwise dispose of, the under-mentioned portions of Crown land, in accordance with the regulations of Government regarding land sales. Twenty-seven allotments of land situated in the Mantai and Musali divisions of the Mannar District of the Northern Province.

*Mantai South.*

Lot.	Name of Land.	Name of Applicant.	Description.	Extent.		Upset price per acre, Rs.
				A.	R. P.	
Preliminary plan 5,085. Village—Mantai.						
1	Santanamottaikadu	N. Sinnatambi	Low jungle	0	2 12	20
1A	Santanamottai	—	Tank or pond to be reserved	0	1 26	—*
2	Kaddukkani	—	Reservation for right of way	0	0 12	—*

*Perunkalli Pattu.*

Lot.	Name of Land.	Name of Applicant.	Description.	Extent.		Upset price per acre, Rs.
				A.	R. P.	
Preliminary plan 5,023. Village—Pallamadu.						
1	Pallamadukani	M. S. Hamid	Paddy field	0	2 15	20†
2	Do.	do.	Open waste land	0	0 28	20†
Preliminary plan 5,094. Village—Pulakkadu.						
1	Karanpaikany	N. Muhamatumeeydeen	Low jungle suitable for paddy cultivation	6	0 24	30
2	Do.	—	Reservation for right of way	0	0 20	—*
3	Do.	—	Reservation for tank bund	0	3 24	—*
4	Vilatiadikamam	—	Cleared land suitable for paddy cultivation, encroachment by M. Eliyar	0	3 9	30
5	Do.	—	Paddy field	0	1 3	30

*Nanaddan West.*

Lot.	Name of Land.	Name of Applicant.	Description.	Extent.		Upset price per acre, Rs.
				A.	R. P.	
Preliminary plan 4,688. Village—Pallankoddai.						
5	Kaddukany	M. Santhanam	Low jungle suitable for paddy	2	2 7	25††
Preliminary plan 5,086. Village—Malaiyiddan.						
1	Vempadikamam	M. Mohideen Saibu	Paddy field	0	1 30	25†
3	Venkani	—	Open land, reservation for tank bund	0	1 15	—*
Preliminary plan 4,724. Village—Umanari.						
1	Kurusumatkamam	K. M. Marisalpillai	Low jungle suitable for paddy cultivation	10	0 0	25†
1A	Do.	do.	do.	9	1 33	25†
2	Do.	—	Reservation for tank bund	0	3 0	—*
3	Do.	—	Paddy field, encroachment by the applicant	2	2 23	30†
Preliminary plan 4,725. Village—Umanari.						
1	Kalladipiddikamam	S. Philippupillai	Low jungle suitable for paddy cultivation	5	1 17	25††
Preliminary plan 4,719. Village—Naruvilikkulam.						
1	Venkany	Theogu Thimingu	Low jungle suitable for garden	2	2 5	20

*Musal South.*

Lot.	Name of Land.	Name of Applicant.	Description.	Extent.		Upset price per acre, Rs.
				A.	R. P.	
Preliminary plan 4,693. Village—Arippu.						
1	Venkany	I. Ahamadulevvai	Open land suitable for coconut cultivation	5	0 22	—*
2	Do.	—	Reservation for seashore	2	0 10	—*
3	Do.	—	Reservation for Andie-odai	2	3 15	—*
Preliminary plan 5,200. Village—Silavatturai.						
1	Venkani	Maniagarani Palaniandi	Open land	1	0 1 74	25
Preliminary plan 5,201. Village—Silavatturai.						
1	Venkani	M. K. Sinna Navooran	Open land	0	1 0 15	25
2	Do.	N. L. Seyathu	do.	0	1 0 15	25
3	Do.	K. M. Abdul Sameethu	do.	0	1 0 15	25
5	Do.	L. Pakkuru Meiyatheen	Reservation for road	0	1 11 81	—*

\* Not for sale.

† This lot was previously sold, but sale not completed.

‡ This lot is irrigable. The purchasers of this land will be liable to pay an irrigation rate of Rs. 2 per acre per annum, such rate shall be subject to revision by Government at any time.

Further information regarding these lands can be obtained from the Assistant Government Agent, Mannar, and plans of them from the Surveyor-General.

Colonial Secretary's Office,  
Colombo, April 7, 1920.

B. HORSBURGH,  
Acting Colonial Secretary.

**No. 905, N. P.**—The Assistant Government Agent, Mannar, will on Tuesday, May 25, 1920, at 10 A.M., at his office in Mannar, put up to auction, for sale or settlement, or will otherwise dispose of, the under-mentioned portions of Crown land, in accordance with the regulations of Government regarding land sales. Twenty-nine allotments of land situated in the Mantai division of the Mannar District of the Northern Province.

*Mantai South.*

Advance extract 2 of block survey preliminary plan 33. Village—Parappankandalsirukkulam.

Lot.	Name of Land.	Name of Applicant.	Description.	Extent.		Upset price per acre, Rs.
				A.	R. P.	
1	Sonakathikamam <i>alias</i> Parappankandalkamam	—	Paddy field, encroachment by Susai Parunanthu	0	2 5	40*
2	Seemankamam <i>alias</i> Parappankandalkamam	—	Paddy field, encroachment by Velichur Kaithanpillai	0	0 20	40*
3	Sonakathikamam <i>alias</i> Parappankandalkamam	—	Paddy field, encroachment by K. Anthony Mirande	0	1 5	40*
4	Seemankamam <i>alias</i> Parappankandalkamam	—	Paddy field, encroachment by A. Pethuru Palithan	0	1 23	40*

Advance extract 1 of block survey preliminary plan 13. Village—Nilachenai.

2	Athikarankamam	—	Jungle fit for paddy, encroachment by S. Rapiel	8	1 6	20*
2A	Do.	—	do.	3	0 25	20*
3	Do.	—	do.	2	1 35	20*

Advance extract 4 of block survey preliminary plan 32. Village—Iluppaikkulam.

1	Kaddukkany	—	Scrub jungle, reservation for minor road	0	1 7	—†
2	Do.	Mr. A. L. Savundaranayagam	Scrub jungle suitable for paddy	3	2 34	25*
3	Do.	—	Scrub jungle	0	1 35	—†

Advance extract 2 of block survey preliminary plan 33A. Village—Parappankandalsirukkulam.

1	Sonakathikamam <i>alias</i> Parappankandalkamam	—	Paddy field	0	1 26	—†
2	Do.	—	Paddy field, encroachment by K. Anthony Mirande	0	3 4	40*
3	Do.	—	Reservation for footpath	0	2 1	—†
4	Do.	—	Paddy field, encroachment by M. Agustinu	0	1 19	40*
5	Do.	—	Paddy field, encroachment by Soosai Parunanthu	1	0 21	40*
6	Do.	—	Paddy field, encroachment by Mr. S. Anantham	3	3 10	40*
7	Pidditharai <i>alias</i> Parappankandalkamam	—	Native garden, encroachment by Mariano Paranando	4	0 28	40*
8	Do.	—	Open high land suitable for native garden	0	0 7	40*

Advance extract 1 of block survey preliminary plan 22. Village—Oyilankulam.

1	Kaddukkamam	P. Santhioku of Oyilankulam	Open land	3	3 28	25*†
---	-------------	-----------------------------	-----------	---	------	------



## Mantai North.

Lot.	Name of Land.	Preliminary plan 4,991. Name of Applicant.	Village—Periyapappamoddoi. Description.	Extent.		Upset price per acre, Rs.
				A.	R. P.	
1	Puhaiyilaipuddi	—	Garden contains tobacco plantation	0	3 37	20*
6	Kalmotetotam	—	Ditto, encroachment by Ennesiah	0	2 8	20*
7	Do.	—	Ditto, encroachment by T. P. 149,785	0	0 16	20*
8	Puhaiyilaipuddi	—	Open land suitable for tobacco cultivation	0	2 27	20*
9	Pallakkamam	—	Paddy field	0	3 28	20*
10	Puhaiyilaipuddi	—	Garden contains tobacco cultivation	0	1 11	20*
11	Do.	—	do.	0	1 23	20*
13	Do.	—	do.	0	0 37	20*
14	Do.	—	do.	0	0 21	20*
15	Do.	—	do.	0	0 14	20*

\* This lot is irrigable. The purchasers of this land will be liable to pay an irrigation rate of Rs. 2 per acre per annum, such rate shall be subject to revision by Government at any time.

† Not for sale.

‡ This lot was previously sold, but sale not completed.

Further information regarding these lands can be obtained from the Assistant Government Agent, Mannar, and plans of them from the Surveyor-General.

Colonial Secretary's Office,  
Colombo, April 7, 1920.

B. HORSBURGH,  
Acting Colonial Secretary.

## LAND SALES IN THE NORTH-CENTRAL PROVINCE.

No. 2,095, N.C. P.—The Government Agent, North-Central Province, will on Wednesday, May 26, 1920, at 1 P.M., at the Anuradhapura Kachcheri, put up to auction, for sale or settlement, or will otherwise dispose of, the under-mentioned portions of Crown land, in accordance with the regulations of Government regarding land sales. Thirty-one allotments of land situated in the Nuwaragam palata of the Nuwarakalawiya district of the North-Central Province.

Lot.	Name of Land.	Name of Applicant.	Description.	Extent.		Upset price per acre, Rs.
				A.	R. P.	
Final village plan 422. Village—Sangilikanadarawa in Kadawat korale.						
7I	Sangilikanadarawakele	P. B. D. Mahadiulwewa, President, Village Tribunal, Madawachchiya	High jungle	9	0 15	40
Final village plan 637. Village—Nelugollewa in Kadwat korale.						
1F	Andarakele	—	Chena	2	0 1	18
Final village plan 659. Village—Adampane in Willachchiya korale.						
14F	Achcharyagamalanda	K. Wannihamy	Chena	2	0 0	17
29	Akkarewelewedibima	—	Abandoned paddy field, encroachment	0	1 29	20
50	Labugama-akkarewedibima	—	Chena, encroachment	0	0 14	20
Final village plan 662. Village—Relapanawewa in Willachchiya korale.						
51G	Elapatiwewalanda	W. H. Banda	Chena	1	0 1	16
51I	Do.	W. Tikiri Banda	do.	1	0 14	16
51J	Do.	R. B. K. Suddahamy	do.	2	0 22	16
Final village plan 665. Village—Pahamunegama in Willachchiya korale.						
2N	Pahamunegamakele	Appuralage Suddahamy of Pahamunegama	Chena	0	3 36	16
2O	Nelliyagamakele	do.	do.	0	3 37	16
Final village plan 694. Village—Karambewa in Willachchiya korale.						
9A	Kongahayayahena	Rana Henayage Menika of Karambewa	Chena	1	3 31	16
9B	Do.	Rana Henayage Ukkuwa of Karambewa	do.	1	0 0	16
9C	Do.	K. H. Welliya Kotahaluwa of Rukadawewa	do.	1	0 6	16
Final village plan 698. Village—Dunadambuwewa in Willachchiya korale.						
15A	Mylagahalanda	P. A. R. Arachchi and V. Ranhami, ex-Arachchi, both of Dunadambuwewa	Chena	0	3 39	16
Final village plan 636. Village—Issenbessawewa in Kadawat korale.						
6I2	Issenbessawewakele	U. Kapurala of Issenbessawewa	Chena	1	0 8	16
Final village plan 670. Village—Diulwewa in Willachchiya korale.						
20B	Diulwewalanda	L. Anthony	Chena	1	0 3	16
24B	Do.	P. V. Appuhamy of Galawewa	do.	1	0 11	16

Lot.	Name of Land.	Name of Applicant.	Description.	Extent.		Upset price per acre, Rs.
				A. R. P.		
Final village plan 687. Village—Halmillewa in Willachchiya korale.						
19A	Palugahayayahena	W. Punchirala of Amunkole	Chena	2	0 18	17
21F	Migahayayamukalana	do.	Forest	1	0 6	21
21H	Do.	S. B. Suddahamy of Amunkole	do.	3	0 21	21
21I	Do.	R. Ukkubanda and V. Banda of ditto	do.	3	1 4	21
27C	Kadurugahayayahena	U. Banda and M. Appurala of ditto	Chena	1	3 8	17
27D	Do.	A. L. Menikhamy of Metikewa	do.	1	0 16	17
47A	Katupotayayahena	N. Kappurala, Vel-Vidane of ditto	do.	0	1 15	17
48	Katuweragollewa	do.	do.	0	0 4.2	17
50C	Weerasoleyayekele	do.	do.	1	2 20	17
47A1	Katupotayayahena	do.	do.	0	1 23	17
48C	Adipara	do.	Path	0	0 4.5	17
50B	Weerasoleyayekele	do.	Jungle	1	3 2	17
Final village plan 371. Village—Hurigaswewa in Eppawala korale.						
9D2	Gadaluyaya or Hurigaswewa-kele	W. M. Hetuhamy, ex-gama	Old chena	1	0 37	16
Final village plan 493. Village—Palugaswewa in Nuwaragam korale.						
1F	Palugaswewamukalana	Siddharta Unnanse of Ruwanwelysaya temple	Forest	17	1 23	17

Further particulars regarding the above-mentioned lands may be obtained from the Government Agent, North-Central Province, and plans of them from the Surveyor-General.

Colonial Secretary's Office,  
Colombo, April 1, 1920.

B. HORSBURGH,  
Acting Colonial Secretary.

## LAND SALES IN THE PROVINCE OF UVA.

THE Government Agent of the Province of Uva is prepared to receive on or before Friday, May 14, 1920, at the Badulla Kachcheri, written applications for the lease for 99 years, subject to the provision that rent shall be revised at every interval of 30 years, counting from the date of the commencement of the lease, from Friday, May 28, 1920, the under-mentioned portion of Crown land to be planted with tea and timber trees. No such applications will be entertained unless the applicant gives his full name and address, and until he makes with the Government Agent a deposit of survey fees as noted against the lot. Such deposit will not be returned until the lease of the land has been sold, or until it has been decided by the Government Agent that it will not be sold.

On Friday, May 28, 1920, at the Badulla Kachcheri, the sale of the lease will be put up to auction, in accordance with the regulations of the Government regarding the lease of Crown lands. The highest bidder for the premium shall be the purchaser of the lease, but the bidding shall be confined to the original applicant and those other applicants whose applications shall have been made in the manner above specified.

The conditions of lease are obtainable from the Government Agent, and the plan of the land from the Surveyor-General.

An allotment of Crown land situated in Mahapalata korale of the Badulla District of the Province of Uva.

Final village plan 26. Village—Ettalapitiya in Mahapalata korale of Udukinda division:

Lot.	Name of Land.	Name of Applicant.	Description.	Extent.	Survey fees per acre	Upset premium per acre.	Annual rent per acre for the first 30 years.	
							Each of the first 6 years.	Each of the remaining 24 years.
				A. R. P.	Rs. c.	Rs. c.	Rs. c.	Rs. c.
63Bc	Godawewepatana	Mr. W. David	Patana	14 0 34	3 0	3 0	1 0	3 0

Colonial Secretary's Office,  
Colombo, March 31, 1920.

B. HORSBURGH,  
Acting Colonial Secretary.