

Ceylon Government Gazette

Published by Authority.

No. 7,099 — FRIDAY, APRIL 16, 1920.

Part III.—Lands.

Separate paging is given to each Part in order that it may be filed separately.

	PAGE		PAGE		PAGE
Land Settlement Notices :—		Land Sales by the Government Agents :—		Land Sales by the Settlement Officer :—	
Final Orders .. .	505	North-Western Province .. .	—	Northern Province .. .	—
Preliminary Notices .. .	517	North-Central Province .. .	—	Eastern Province .. .	—
Land Sales by the Government Agents :—		Province of Uva .. .	523	North-Western Province .. .	527
Western Province .. .	521	Province of Sabaragamuwa .. .	—	North-Central Province .. .	527
Central Province .. .	522	Land Sales by the Settlement Officer :—		Province of Uva .. .	—
Southern Province .. .	522	Western Province .. .	—	Province of Sabaragamuwa .. .	—
Northern Province .. .	—	Central Province .. .	—	Land Acquisition Notices .. .	530
Eastern Province .. .	—	Southern Province .. .	—	Land Resumption Notices .. .	—

FINAL ORDERS.

Matale S. O. No. 68.

Order under Section 4, Sub-section (1), of "The Waste Lands Ordinances of 1897, 1899, 1900, and 1903."

In the matter of the lands commonly called or known as Palugamayaya, Kohombagodayaya, and Poolakotuwehena, situate in the village of Madawala, in the Gampahasiya pattu of the Matale South division of the Matale District, in the Central Province, and of "The Waste Lands Ordinances of 1897, 1899, 1900, and 1903."

WHEREAS in pursuance of section 1 of the said Ordinances it was duly declared and notified on the 1st day of December, 1916, that if no claim to the lands commonly called or known as Palugamayaya, Kohombagodayaya, and Poolakotuwehena, situate in the village of Madawala, in the Gampahasiya pattu of the Matale South division of the Matale District, in the Central Province, containing in extent 30 acres and 3 perches, and shown as lots 16 and 140 in block survey preliminary plan 23 and in the annexed diagrams, was made to John Murray Davies, Special Officer appointed under section 28 of the said Ordinances, within the period of three months from the date specified in the said notice, such lands would be declared the property of the Crown, and dealt with on account of the Crown (*vide* Notice No. 6,091):

And whereas Appuhennedige Don Bastian de Silva made claim thereto, and I, John Murray Davies, Special Officer appointed under section 28 of the said Ordinances, made due inquiry into such claim, and whereas the said claimant having died during the pendency of the inquiry, Appuhennedige Aaron de Silva, as the duly appointed administrator of the estate of the said claimant, and I, with the consent of His Excellency the Governor, came to an agreement in writing dated the 7th day of October, 1918, concerning the said lands, under section 4, sub-section (1), of the said Ordinances, whereby it was agreed that the said Appuhennedige Aaron de Silva, in the said capacity of administrator, should be declared the purchaser of the said lands upon payment on or before the 10th day of January, 1919, to the Assistant Government Agent at Matale, or to the Settlement Officer, of a sum of Rupees Nine hundred and One only (Rs. 901), as the purchase amount of the said lands, and whereas the said amount has been duly paid, the said Appuhennedige Aaron de Silva, as administrator of the estate of the aforesaid Appuhennedige Don Bastian de Silva, is hereby, in pursuance of the agreement aforementioned, declared to be the purchaser of the said lands, as more fully described herein below.

Description of the Lands referred to.

The following lots situated in the village of Madawala, in the Gampahasiya pattu of the Matale South division of the Matale District, in the Central Province, as described in the annexed diagrams:—

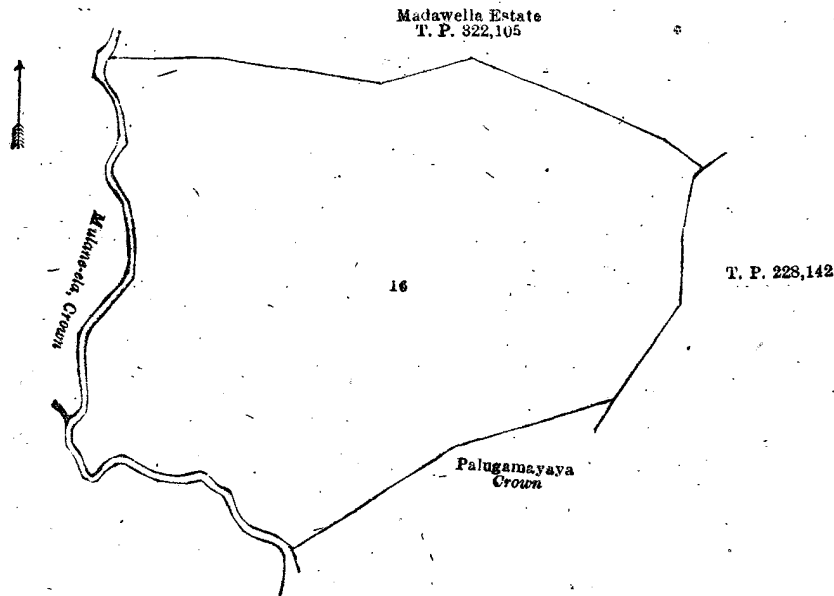
I.—Block survey preliminary plan 23.

Lot.	Name of Land.	Extent, A. R. P.
16	Palugamayaya	9 3 24

505

C 1

and bounded as follows : on the north by Madawella estate sold by the Crown (T. P. 322,105) ; on the east by T. P. 228,142 ; on the south by Palugamayaya to be declared the property of the Crown under the Waste Lands Ordinances, Mulane-ela to be declared the property of the Crown under the Waste Lands Ordinances ; on the west by Mulane-ela to be declared the property of the Crown under the Waste Lands Ordinances.



Surveyor-General's Office,
Colombo, July 9, 1919.

Scale of 4 Chains to an Inch.

C. R. LUNDIE,
for Surveyor-General.

II.—Block survey preliminary plan 23.

Lot.	Name of Land.	Extent, A. R. P.
140	Kohombagodayaya, Poolakotuwehena	20 0 19

and bounded as follows : on the north by Gansabhawa road to be declared the property of the Crown under the Waste Lands Ordinances ; on the east by Kohombagodayaya to be declared the property of the Crown under the Waste Lands Ordinances, T. P. 228,140 ; on the south by Hunumillayaya sold to Edward Moore Windus and two others under the Waste Lands Ordinances ; on the west by Nittulamulatennehenā to be declared the property of the Crown under the Waste Lands Ordinances, Nittulamulatennehenā sold to Gamarallagegedara Kawrala under the Waste Lands Ordinances, Nittulamulatennehenā sold to Gamarallagegedara Kiri Bandā under the Waste Lands Ordinances, Nittulamulatennehenā (reservation for road) to be declared the property of the Crown under the Waste Lands Ordinances, Gansabhawa road to be declared the property of the Crown under the Waste Lands Ordinances.

[For Diagram see page 507.]

Matale S. O. No. 69.

Order under Section 4, Sub-section (1), of "The Waste Lands Ordinances of 1897, 1899, 1900, and 1903."

In the matter of the lands commonly called or known as Kolangahamuduneyaya and Ketawelayaya, situate in the village of Madawela, in the Gampahasiya pattu of the Matale South division of the Matale District, in the Central Province, and of "The Waste Lands Ordinances of 1897, 1899, 1900, and 1903."

WHEREAS in pursuance of section 1 of the said Ordinances it was duly declared and notified on the 1st day of December, 1916, that if no claim to the lands commonly called or known as Kolangahamuduneyaya and Ketawelayaya, situate in the village of Madawela, in the Gampahasiya pattu of the Matale South division of the Matale District, in the Central Province, containing in extent 47 acres and 23 perches, and shown as lots 164A and 165 in block survey preliminary plan 23, and in the annexed diagrams, was made to John Murray Davies, Special Officer appointed under section 28 of the said Ordinances, within the period of three months from the date specified in the said notice, such lands would be declared the property of the Crown, and dealt with on account of the Crown (*vide* Notice No. 6,091) :

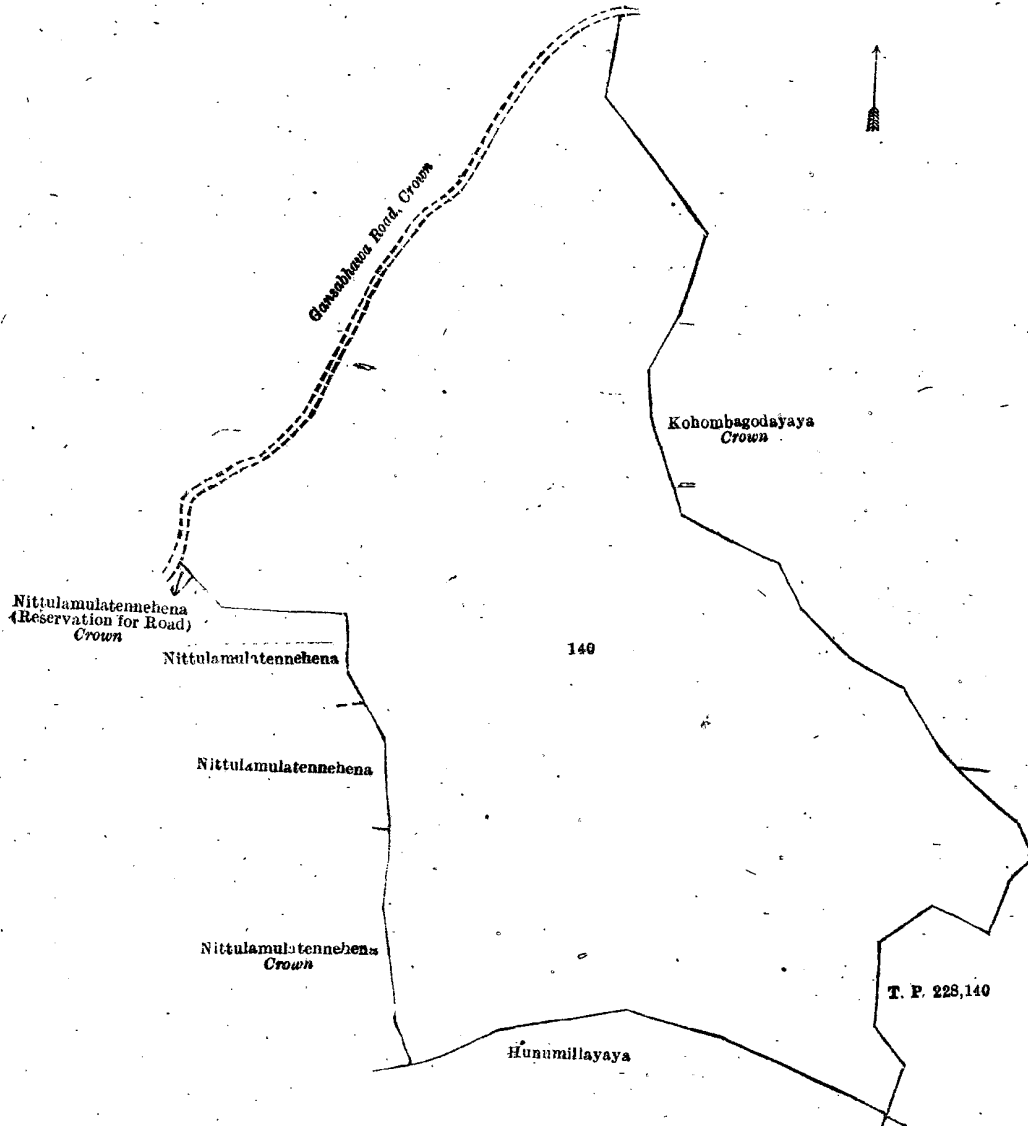
And whereas Anthony Nickolas de Silva made claim thereto, and Howard Orme Fox and I, John Murray Davies, Special Officers appointed under section 28 of the said Ordinances, made due inquiry into such claim, and whereas the said claimant and I, with the consent of His Excellency the Governor, came to an agreement in writing dated the 3rd day of December, 1917, concerning the said lands, under section 4, sub-section (1), of the said Ordinances, whereby it was agreed that the said claimant should be declared the purchaser of the said lands upon payment on or before the 29th day of March, 1918, to the Assistant Government Agent at Matale, or to the Settlement Officer, of a sum of Rupees One thousand Four hundred and Ten only (Rs. 1,410), as the purchase amount of the said lands, and whereas the said amount has been duly paid by the said claimant, he is hereby, in pursuance of the agreement aforementioned, declared to be the purchaser of the said lands, as more fully described herein below.

Description of the Lands referred to.

The following lots situated in the village of Madawela, in the Gampahasiya pattu of the Matale South division of the Matale District, in the Central Province, as described in the annexed diagrams :—

Lot.	Name of Land.	Extent, A. R. P.
164A	Kolangahamuduneyaya	0 2 28

I.—Block survey preliminary plan 23.



Surveyor-General's Office,
Colombo, July 9, 1919.

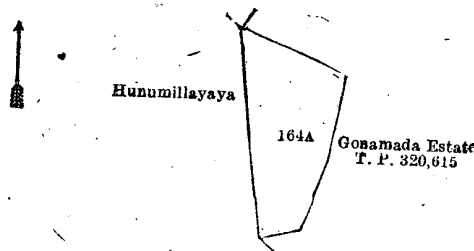
Scale of 4 Chains to an Inch.

C. R. LUNDIE,
for Surveyor-General.

October 21, 1919.

J. M. DAVIES,
Special Officer.

and bounded as follows : on the north, east, and south by Gonamada estate sold by the Crown (T. P. 320,615); on the west by Hunumillayaya sold to Edward Moore Windus and two others under the Waste Lands Ordinances.



Surveyor-General's Office,
Colombo, July 9, 1919.

Scale of 4 Chains to an Inch.

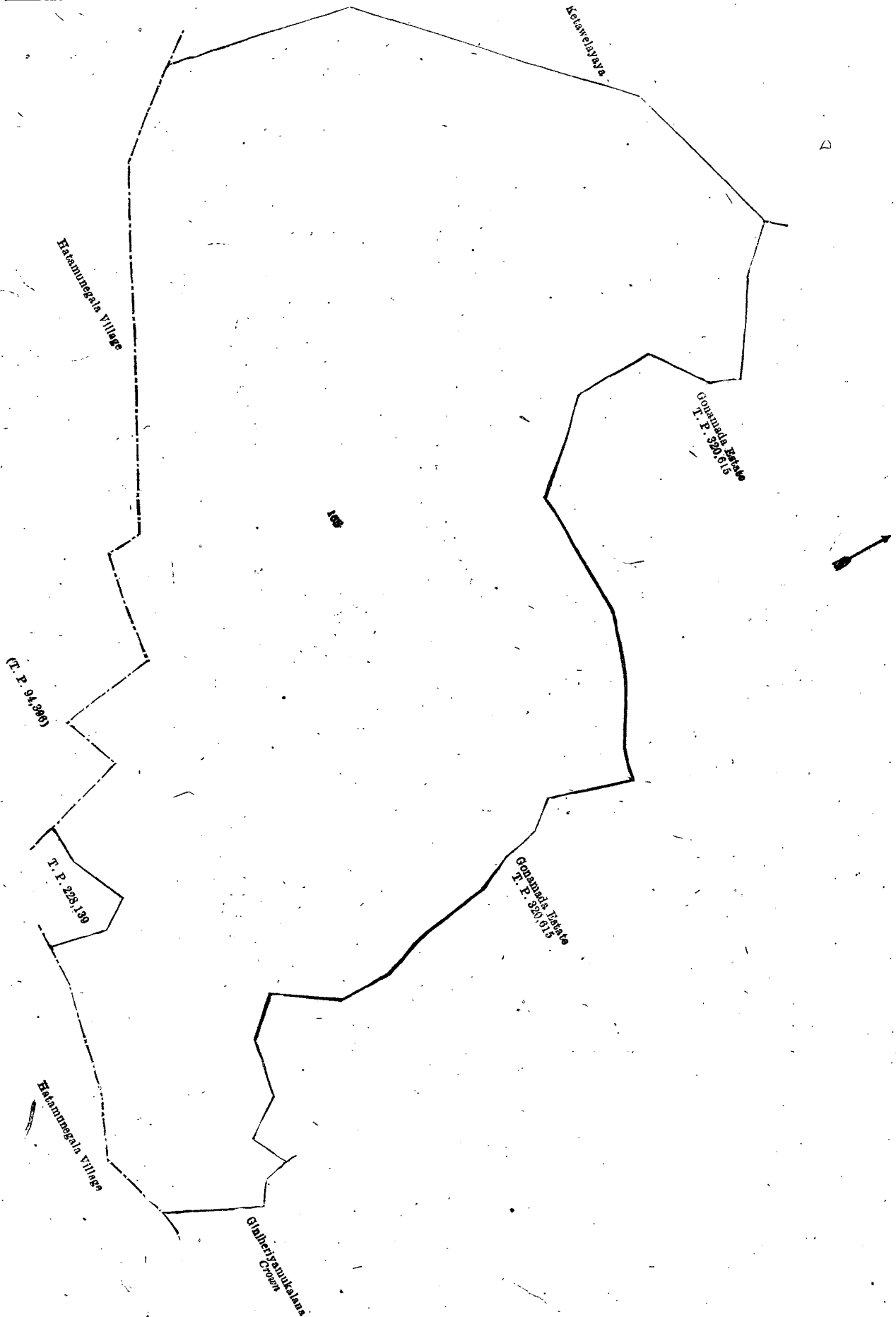
C. R. LUNDIE,
for Surveyor-General.

II.—Block survey preliminary plan 23.

Lot.	Name of Land.
165	Ketawelayaya

Extent, A. R. P.
46 1 35

and bounded as follows : on the north by Ketawelayaya sold to Edward Moore Windus and two others under the Waste Lands Ordinances, Gonamada estate sold by the Crown (T. P. 320,615); on the east by Gonamada estate sold by the Crown (T. P. 320,615), Giniheriyamukalana to be declared the property of the Crown under the Waste Lands Ordinances; on the south by the village limit of Hatamunegala, T. P. 228,139, the village limit of Hatamunegala (T. P. 94,396); on the west by the village limit of Hatamunegala, Ketawelayaya sold to Edward Moore Windus and two others under the Waste Lands Ordinances.



Surveyor-General's Office,
Colombo, July 9, 1919.

Scale of 4 Chains to an Inch.

October 21, 1919.

J. M. DAVIES,
Special Officer.

C. R. LUNDIE,
for Surveyor-General.

Kurunegala S. O. No. 2,860.**Order under Section 4, Sub-section (1), of "The Waste Lands Ordinances of 1897, 1899, 1900, and 1903,"
declaring Lands to be Crown Property.**

In the matter of the lands commonly called or known as Othemukalana, Othemukalana (reservation for Kuda-oya), &c., situate in the village of Hataluwa, in the Baladora korale of the Dewamedhi hatpattu of the Kurunegala District; in the North-Western Province, and of "The Waste Lands Ordinances of 1897, 1899, 1900, and 1903."

WHEREAS in pursuance of section 1 of the said Ordinances it was duly notified on the 19th day of January, 1917, that if no claim to the lands commonly called or known as Othemukalana, Othemukalana (reservation for Kuda-oya), &c., situate in the village of Hataluwa, in the Baladora korale of the Dewamedhi hatpattu of the Kurunegala District, in the North-Western Province, containing in extent 227 acres 3 roods and 14 perches, and shown as lots 1, 2, 6, 10, 11, 12, 15, 20, 21, in block survey preliminary plan 1,553 and in the annexed diagram, was made to John Murray Davies, Special Officer appointed under section 28 of the said Ordinances, within the period of three months from the date specified in such notice, such lands would be declared the property of the Crown, and dealt with on account of the Crown (*vide* Notice No. 6,143):

And whereas George Edwin de Livera, as attorney of Isaac de Livera, made claim thereto, and whereas the said George Edwin de Livera, as attorney of Isaac de Livera, by an agreement in writing dated the 30th day of October, 1918, in consideration of Dionysius Bernard Gunasekera being declared the purchaser of lots 16 and 19 of the notice and of the block survey preliminary plan 1,553 for a sum of Rs. 2,528 and Cents 50, withdrew claim to the above-mentioned lots of this order, I, John Murray Davies, the aforesaid Special Officer, under and by virtue of the powers vested in me in that behalf by section 4 of the said Ordinances, do hereby on this 21st day of October, 1919, order and declare, under section 4, sub-section (1), of the said Ordinances, that the said lands, as more fully described herein below, are the property of the Crown.

Description of the Lands referred to.

The following lots situated in the village of Hataluwa, in the Baladora korale of the Dewamedhi hatpattu of the Kurunegala District, in the North-Western Province, as described in the annexed diagram:—

Block survey preliminary plan 1,553.

Lot.	Name of Land.	Extent, A. R. P.	Lot.	Name of Land.	Extent, A. R. P.
1 ..	Othemukalana	.. 15 2 17	15 ..	Kapparalandehena (reservation for	.. 11 2 12
2 ..	Do. (reservation for Kuda-oya)	.. 5 1 32	..	Kuda-oya)	.. 6 0 16
6 ..	Palliamukalana	.. 56 2 3	20 ..	Kapparalandehena	.. 2 1 17
10 ..	Kapparalandehena	.. 101 1 18	21 ..	Do.	.. 227 3 14
11 ..	Adgaramukalana	.. 9 0 37			
12 ..	Hataluwemedawewa (tank and bund)	.. 19 2 22			

and bounded as follows: on the north by the village limit of Korakahawetiya, Thuththiripitiyakumbura claimed by A. M. Meera Lebbe Arachchi, Mahawelakumbura claimed by Ahamadu Lebbe Ismail Lebbe and others, Wewagawahena claimed by Ratmalawetiya Loku Appu Naide and Beebeeemma, Mahawelakamata claimed by Ahamadu Lebbe and others, Mahawelakumbura claimed by Ahamadu Lebbe Ismail Lebbe and others, Mahawelakamata claimed by Ibura Lebbe and others, Welagawahena claimed by Ratmalawetiya Loku Appu Naide and Ismail Lebbe, Thuththiripitiyakumbura claimed by A. M. Meera Lebbe Arachchi, the village limit of Korakahawetiya, the village limit of Patiyadoluwa, the village limit of Katumuluwa; on the east by the village limit of Welangaswewa; on the south by the village limit of Ratmalawetiya, the village limit of Likolawewa (part of Kuda-oya); on the west by the village limit of Likolawewa (part of Kuda-oya), the village limit of Korakahawetiya.

NOTE.—The following lots lying within the above-mentioned boundaries are excluded from this order, and their aggregate acreage of 54 acres 3 roods and 25 perches is not included in the acreage of 227 acres 3 roods and 14 perches given above:—

Block survey preliminary plan 1,553.

Lot.	Name of Land.	Extent, A. R. P.	Lot.	Name of Land.	Extent, A. R. P.
16 ..	Kapparalandehena	.. 36 1 18	22 ..	Gansabhawa road	.. 0 0 10
17 ..	Gansabhawa road	.. 0 2 22	23 ..	Kuda-oya (part of stream)	.. 3 1 35
18 ..	Footpath	.. 0 0 27			
19 ..	Kapparalandehena	.. 14 0 33			54 3 25

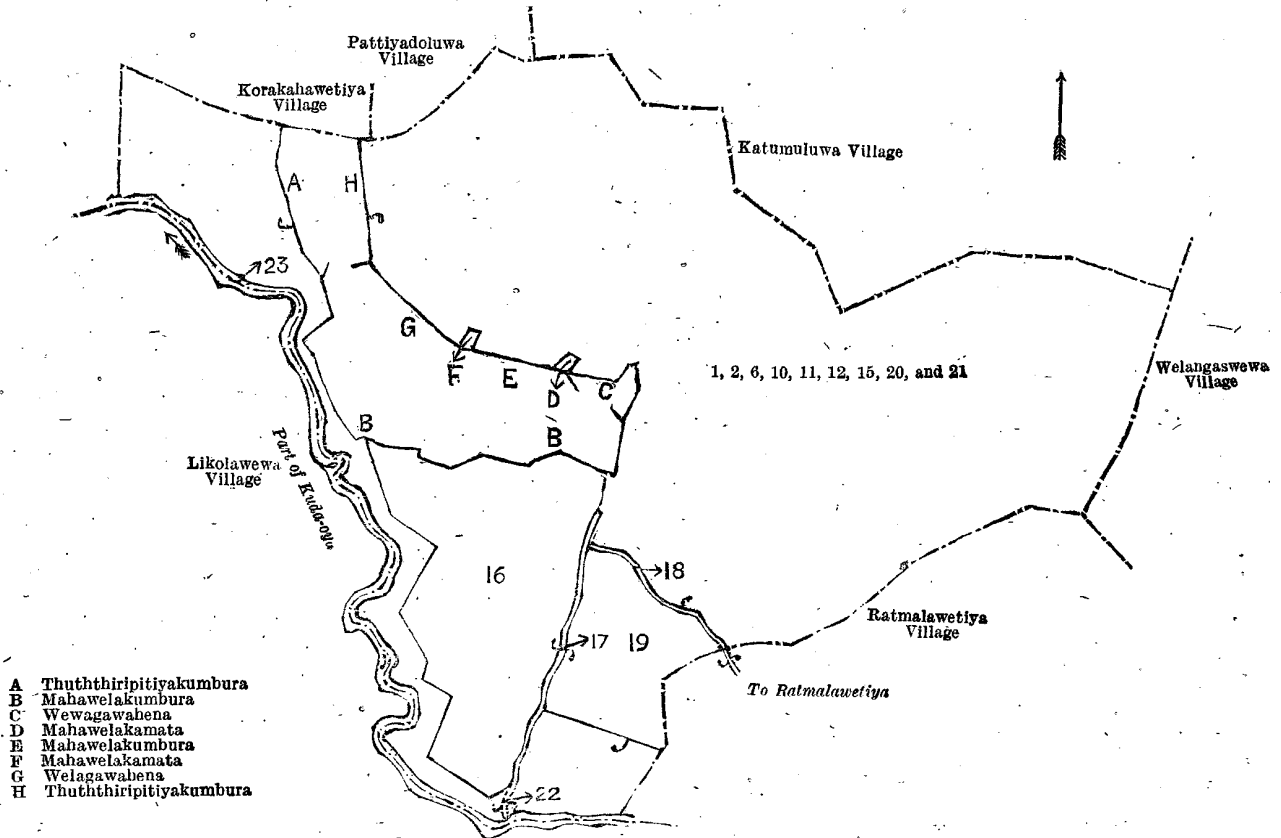
[For Diagram see page 510.]

Kurunegala S. O. No. 2,861.**Order under Section 4, Sub-section (1), of "The Waste Lands Ordinances of 1897, 1899, 1900, and 1903."**

In the matter of the lands commonly called or known as Kapparalandehena, situate in the village of Hataluwa, in the Baladora korale of the Dewamedhi hatpattu of the Kurunegala District, in the North-Western Province, and of "The Waste Lands Ordinances of 1897, 1899, 1900, and 1903."

WHEREAS in pursuance of section 1 of the said Ordinances it was duly declared and notified on the 19th day of January, 1917, that if no claim to the lands commonly called or known as Kapparalandehena, situate in the village of Hataluwa, in the Baladora korale of the Dewamedhi hatpattu of the Kurunegala District, in the North-Western Province, containing in extent 50 acres 2 roods and 11 perches, and shown as lots 16 and 19 in block survey preliminary plan 1,553, and in the annexed diagram, was made to John Murray Davies, Special Officer appointed under section 28 of the said Ordinances, within the period of three months from the date specified in the said notice, such lands would be declared the property of the Crown, and dealt with on account of the Crown (*vide* Notice No. 6,143):

And whereas George Edwin de Livera, as attorney of Isaac de Livera, made claim thereto, and I, John Murray Davies, Special Officer appointed under section 28 of the said Ordinances, made due inquiry into such claim, and whereas the said George Edwin de Livera as attorney of the said Isaac de Livera and I, with the consent of His Excellency the Governor, came to an agreement in writing dated the 30th day of October, 1918, concerning the said lands, under section 4, sub-section (1), of the said Ordinances, whereby it was agreed that Dionysius Bernard Gunasekera should be declared the purchaser of the said lands upon payment to the Government Agent of Kurunegala, or to the Settlement Officer, of a sum Rupees Two thousand five hundred and twenty-eight and Cents Fifty only (Rs. 2,528.50), as the purchase amount of the said lands, and whereas the said amount has been paid; the said Dionysius Bernard Gunasekera is hereby, in pursuance of the agreement aforementioned, declared to be the purchaser of the said lands, as more fully described herein below.



- A Thuththiripitiyakumbura
- B Mahawelakumbura
- C Wewagawabhena
- D Mahawelakamata
- E Mahawelakumbura
- F Mahawelakamata
- G Welagawabhena
- H Thuththiripitiyakumbura

Surveyor-General's Office,
Colombo, October 1, 1916.

Scale of 16 Chains to an Inch.

G. K. THORNHILL,
for Surveyor-General.

October 21, 1919.

J. M. DAVIES,
Special Officer.

Description of the Lands referred to.

The following lots situated in the village of Hataluwa, in the Baladora korale of the Dewamedhi hatpattu of the Kurunegala District, in the North-Western Province, as described in the annexed diagram:—

Block survey preliminary plan 1,553.

Lot.	Name of Land.	Extent, A. R. P.
16 ..	Kapparalandehena ..	36 1 18
19 ..	Do. ..	14 0 33
(Exclusive of the road passing through the land.)		50 2 11

and bounded as follows: on the north by Mahawelakumbura claimed by Ahamadu Lebbe Ismail Lebbe and others; on the east by Hataluwemedawewa (tank) to be declared the property of the Crown under the Waste Lands Ordinances, (bund), Gansabhawa road to be declared the property of the Crown under the Waste Lands Ordinances, footpath to be declared the property of the Crown under the Waste Lands Ordinances, village limit of Ratmalawetiya; on the south by Kapparalandehena to be declared the property of the Crown under the Waste Lands Ordinances, Gansabhawa road to be declared the property of the Crown under the Waste Lands Ordinances, Kapparalandehena (reservation for Kuda-oya) to be declared the property of the Crown under the Waste Lands Ordinances; on the west by Kapparalandehena (reservation for Kuda-oya) to be declared the property of the Crown under the Waste Lands Ordinances.

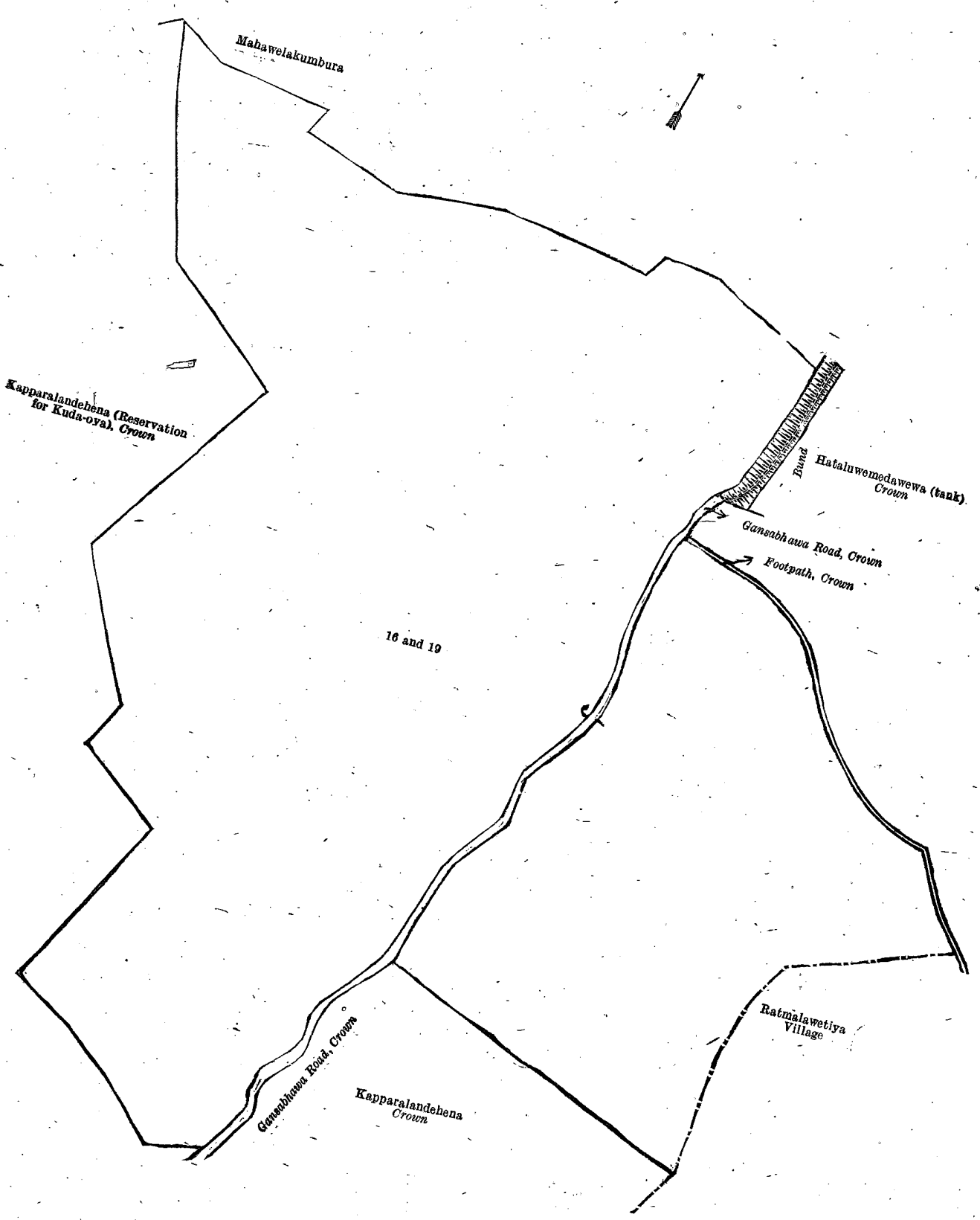
[For Diagram see page 511.]

Anuradhapura S. O. No. 1,030.

Order under Section 2 of "The Waste Lands Ordinances of 1897, 1899, 1900, and 1903," declaring Land to be Crown Property.

In the matter of the land commonly called or known as Mahadamana, Ambagahalanda, Siyambalagahalanda, situated in the village of Ittikulama, in the Wilachchiya tulana of the Wilachchiya korale of the Nuwaragam palata, in the North-Central Province, and of "The Waste Lands Ordinances of 1897, 1899, 1900, and 1903."

THE notice required by section 1 of "The Waste Lands Ordinances of 1897, 1899, 1900, and 1903," having been duly published in manner prescribed by that section in respect of the above-named land (*vide* Notice No. 7,376), and no claim having been made to the said land or to any interest therein within the period of three months from the date specified in the said notice, I, Norman Albert Hampton, Special Officer appointed under section 28 of the said Ordinances, under and by virtue of the powers vested in me in that behalf by section 2 of the said Ordinances, do hereby on this 24th day of January, 1920, order and declare that the said land, as more fully described herein below, situate in the village of Ittikulama, in the Wilachchiya tulana of the Wilachchiya korale of the Nuwaragam palata, in the North-Central Province, and shown as lot 35 in block survey preliminary plan 729 and in the annexed diagram, and containing in extent 92 acres 1 rood and 3 perches, is the property of the Crown.



Surveyor-General's Office,
Colombo, October 1, 1919.

Scale of 4 Chains to an Inch.

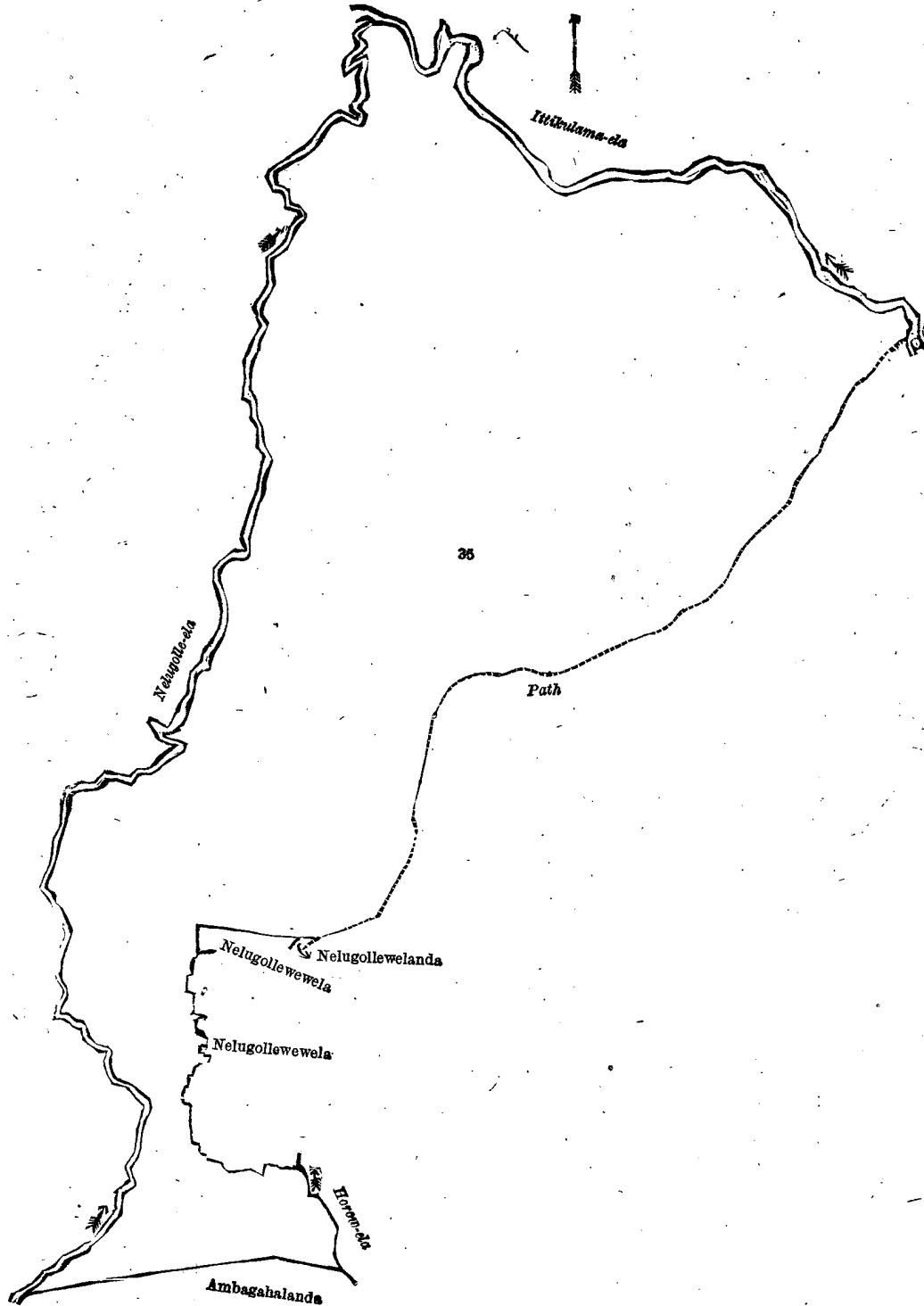
H. P. HARRISON,
for Surveyor-General.

October 21, 1919.

J. M. DAVIES,
Special Officer.

Description of the Land referred to.

The land commonly called or known as Mahadamana, Ambagahalanda, Siyambalagahalanda, situated in the village of Ittikulama, in the Wilachchiya tulana of the Wilachchiya korale of the Nuwaragam palata, in the North-Central Province, containing in extent 92 acres 1 rood and 3 perches, shown as lot 35 in block survey preliminary plan 729 in the annexed diagram ; and bounded as follows : on the north by Ittikulama-ela ; on the east by a path, Nelugollewelanda (private), Nelugollewewela (private), Horrow-ela ; on the south by Ambagahalanda declared to be the property of the Crown under the Waste Lands Ordinances ; on the west by Nelugolle-ela.



Surveyor-General's Office,
Colombo, August 28, 1919.

Scale of 8 Chains to an Inch.

H. P. HARRISON,
for Surveyor-General.

January 24, 1920.

N. A. HAMPTON,
Special Officer.

Hambantota S. O. No. 1,602.

Order under Section 4, Sub-section (1), of "The Waste Lands Ordinances of 1897, 1899, 1900, and 1903,"
declaring Lands to be Crown Property.

In the matter of the lands commonly called or known as Linkepuara, Waljambugahahena, &c., situate in the village of Palatuduwa, in the West Giruwa pattu of the Hambantota District, in the Southern Province, and of "The Waste Lands Ordinance of 1897, 1899, 1900, and 1903."

WHEREAS in pursuance of section 1 of the said Ordinances it was duly notified on the 11th day of July, 1913, that if no claim to the lands commonly called or known as Linkepuara, Waljambugahahena, &c., situate in the village of Palatuduwa, in the West Giruwa pattu of the Hambantota District, in the Southern Province, containing in extent 356 acres 2 roods and 12 perches, and shown as lots 1, 1A, 1AJ, 1AK, 1AS, 1AT, 1AU, 1AV, 1AW, 1AX, 1AY, 1AZ, 1B, 1BB, 1BC, 1BD, 1C, 1H, 1I, 1M, 4, 29, 1AL, 32 $\frac{1}{2}$, 32 $\frac{1}{2}$, 35A, 35B, and 40c in block survey preliminary plan 317 and in the annexed diagrams, was made to Walter Ernest Wait, Special Officer appointed under section 28 of the said Ordinances, within the period of three months from the date specified in such notice, such lands would be declared the property of the Crown, and dealt with on account of the Crown (*vide* Notice No. 4,929):

And whereas (1) Don Juwanis Warnakulasuriya, (2) Deundara Patabendige Balahami, (3) Punchi Patabendige Manchihamy, (4) Abeydira Patabendige Babohamy, (5) Punchi Patabendige Ensohamy, (6) Suriya Arachchi Patabendige Babunhamy, (7) Suriya Arachchi Patabendige Dineshamy, (8) Wickramasuriya Patabendige Samel Appu, (9) Sudrikku Patabendige Samel Appu, (10) Punchi Patabendige Sinau Appu, (11) Kalu Henneidige Babohami, (12) Wiraratna Arachchi Patabendige Carolis Appu, (13) Don Charlis Andrawira, (14) Don Janis Andrawira, (15) Madduma Badanagei Babunhami, (16) Jayasekera Liyanapatabendige Thonchi Appu, (17) Moratuwe Liyanapatabendige Samel Appu, (18) Jayasekera Liyanapatabendige Don Bastian, (19) Punchi Patabendige Don Davith, (20) Punchi Patabendige Don Siman, (21) Don Kostan Jayawarna, (22) Jayasekera Liyanapatabendige Mendias, and (23) Jayasekera Don Dines made claim to the above-mentioned lots 1, 1BB, 1BC, 1BD, 1AJ, 1AK, 1AL, 1AS, 1AT, 1AU, 1AV, 1AW, 1AX, 1AY, and 1AZ; and whereas (24) Jayawarna Achchige Don Allis, Vel-Vidane, (25) Don Janis Warnakulasuriya, (26) Seelaratna Terunnanse, (27) Kalu Henneidige Simanhami, (28) Lamabadu Suriyapatabendige Konnehami, (29) Kanuketiye Vidane Arachchige Dimohami, (30) Sicilina Wickramasuriya, and (31) Isilina Wickramasuriya made claim to the above-mentioned lots 1, 1BB, 1BC, 1BD, 1AJ, 1AK, 1AL, 1AS, 1AT, 1AU, 1AV, 1AW, 1AX, 1AY, 1AZ, 1A and 1B: and whereas (32) Alice Wiraratna, (33) Dona Gimara Abeydira, (34) Charlotte Abeydira, (35) William Condrad Obeyasingha, (36) Engaltina Perera *née* Abeyadira, (37) Luci Abeyadira, (38) Cornelis Charles Obeyasingha made claim to the above-mentioned lots 1, 1BB, 1BC, 1BD, 1AJ, 1AK, 1AL, 1AS, 1AT, 1AU, 1AV, 1AW, 1AX, 1AY, 1AZ, and 4; and whereas (39) Don Karolis Obeyasingha Abeyawarna Jayawickrama, (40) Obesinghe Abeyawarna Jayawickrama Babahami, (41) ditto Lisahami, (42) ditto Mungohami, (43) ditto Sangohami, (44) ditto Babanona, (45) Don Bastian de Silva Matangawira, (46) Andreas de Silva Matangawira, (47) Don Nikulas de Silva Matangawira, (48) Don Kostan de Silva Matangawira, (49) Saranasuriya Jayawickrama Heenhami, (50) Thomas Jayasuriya Gunawardana, (51) Dona Carolina Wickramasingha, (52) Justina Samarawira, (53) Joslyn Wickramasingha, (54) Harriet Wickramasingha, (55) Roslyn Wickramasingha, (56) Edith Wickramasingha, (57) Irene Wickramasingha, (58) Laura Wickramasingha, (59) Maria Wickramasingha, (60) Alice Wickramasingha, and (61) Nikulas Fredrick Obeyasingha made claim to the above-mentioned lots 1, 1BB, 1BC, 1BD, 1AJ, 1AK, 1AL, 1AS, 1AT, 1AU, 1AV, 1AW, 1AX, 1AY, 1AZ, 1A, 1B, and 4; and whereas (62) Polommaruwe Piyaratana Terunnanse made claim to the above-mentioned lots 1, 1BB, 1BC, 1BD, 1AJ, 1AK, 1AL, 1AS, 1AT, 1AU, 1AV, 1AW, 1AX, 1AY, 1AZ, 1G, 1H, 1I, 1M, 29, 32 $\frac{1}{2}$, 32 $\frac{1}{2}$, 35A, 35B, and 40c; and whereas the said 18th claimant having died during the pendency of the inquiry, his heirs (18A) Jayasekera Liyanapatabendige Heenhamy (18B) Ranaweera Patabendige Nonnohamy, (18C) Jayasuriya Patabendige Babanona (minor), (18D) ditto Andiris (minor), (18E) ditto Karonchihamy (minor), (18F) ditto Jasohamy (minor), (18G) ditto James Appu (minor), and (18H) ditto Sinderis (minor) were substituted as claimants; and whereas the said 1st claimant came to an agreement in writing dated the 21st day of April, 1915, whereby in consideration of the Settlement Officer settling as private property otherwise than under the Waste Lands Ordinances 20 acres more or less of lot 1 of the notice and of the block survey preliminary plan No. 317, now shown as lot 1A0 on the same plan, he withdrew his claim to the above-mentioned lots 1, 1BB, 1BC, 1BD, 1AJ, 1AK, 1AL, 1AS, 1AT, 1AU, 1AV, 1AW, 1AX, 1AY, and 1AZ of this order; and whereas the said 2nd, 3rd, 4th, 5th, 6th, 7th, 8th, 9th, 10th, 11th, 12th, 14th, 15th, 16th, 17th, 19th, 20th, 21st, and 22nd claimants came to an agreement in writing dated the 21st day of April, 1915, the said 13th claimant came to an agreement in writing dated the 22nd day of April, 1915, the said 18A and 18B claimants came to an agreement in writing dated the 23rd day of June, 1916, and the said 18B claimant, as the duly appointed representative of the said minors 18C, 18D, 18E, 18F, 18G, and 18H, came to an agreement in writing dated the 29th day of June, 1916, whereby in consideration of the Settlement Officer settling as private property otherwise than under the Waste Lands Ordinances 9 acres more or less of lot 1 of the notice and of the said plan, now shown as lot 1A0 on the same plan, the said 2nd to 17th claimants, the said 18A claimant, the said 18B claimant for herself and as the duly appointed representative of the said minors 18C to 18H claimants, and the said 19th to the 22nd claimants, withdrew their claims to the above-mentioned lots 1, 1BB, 1BC, 1BD, 1AJ, 1AK, 1AL, 1AS, 1AT, 1AU, 1AV, 1AW, 1AX, 1AY, and 1AZ of this order; and whereas the said 23rd claimant came to an agreement in writing dated the 23rd day of June, 1916, whereby in consideration of his being declared, as the trustee of Willaddara Pansala, the purchaser of 1 $\frac{1}{2}$ acres more or less of lot 1 of the notice and of the said plan, now shown as lot 1AM on the same plan, upon payment to the Assistant Government Agent at Hambantota, or to the Treasury Officer at Tangalla, or to the Settlement Officer, on or before the 22nd day of September, 1916, of a sum of Rupees Twenty-two and Cents Fifty only (Rs. 22 50), he withdrew claim to the above-mentioned lots 1, 1BB, 1BC, 1BD, 1AJ, 1AK, 1AL, 1AS, 1AT, 1AU, 1AV, 1AW, 1AX, 1AY, and 1AZ of this order; and whereas the said 24th, 25th, 27th, and 28th claimants came to an agreement in writing dated the 21st day of April, 1915, whereby in consideration of the Settlement Officer settling as private property otherwise than under the Waste Land Ordinances (i.) 30 acres more or less of lot 191 in block survey preliminary plan 259, now shown as lot 191A on the same plan, (ii.) lots 1AG, 1AH, 1AB, 1AC in block survey preliminary plan 317, (iii.) 9 acres more or less of lot 1 of the notice and of the said plan 317, and (iv.) 139 acres more or less of lot 1 of the notice and of the above-mentioned plan 317, now shown as lots 1AQ and 1AP respectively on the same plan, and whereas the said 26th, 29th, 30th, and 31st claimants came to two agreements in writing dated the 22nd day of June, 1916, whereby in consideration of the Settlement Officer settling as private property otherwise than under the Waste Land Ordinances (i.) 30 acres more or less of lot 191 in block survey preliminary plan 259, now shown as lot 191A on the same plan, (ii.) 139 acres more or less of lot 1 in block survey preliminary plan 317, now shown as lot 1AP on the same plan, and (iii.) lots 1AG, 1AH, 1AB, and 1AC in the said plan 317, the said 24th to 31st claimants withdrew their claim to the above-mentioned lots 1, 1BB, 1BC, 1BD, 1AJ, 1AK, 1AL, 1AS, 1AT, 1AU, 1AV, 1AW, 1AX, 1AY, 1AZ, 1A, and 1B of this order; and whereas the said 32nd claimant came to an agreement in writing dated the 3rd day of July, 1916, the said 33rd, 34th, and 37th claimants came to two agreements in writing dated the 11th day of July, 1916, the said 35th claimant came to an agreement in writing dated the 22nd day of June, 1916, the said 38th claimant came to an agreement in writing dated the 21st day of April, 1915, and the said 36th claimant came to an agreement in writing dated the 14th day of July, 1916, whereby in consideration of the Settlement Officer settling as private property otherwise than under the Waste Lands Ordinances, 45 acres more or less of lot 1 of the notice and of the said plan, and 9 acres more or less of lot 1 of the notice and of the block survey preliminary plan 317, now shown as lots 1AR and 1AN respectively on the same plan, the said 32nd to 38th claimants withdrew their claims to the above-mentioned lots 1, 1BB, 1BC, 1BD, 1AJ,

IAK, IAL, IAS, IAT, IAU, IAV, IAW, IAX, IAY, IAZ, and 4 of this order; and whereas the said 39th claimant came to an agreement in writing dated the 22nd day of June, 1916, and the said 40th, 41st, 42nd, 43rd, 44th, and 61st claimants came to an agreement in writing dated the 21st day of April, 1915, whereby in consideration of the Settlement Officer settling as private property otherwise than under the Waste Land Ordinances 20 acres more or less, 45 acres more or less, and 9 acres more or less of lot 1 of the notice and of the block survey preliminary plan 317, now shown as lots IAO, IAB, and IAN respectively on the same plan, the said 39th to 44th and 61st claimants withdrew their claims to the above-mentioned lots 1, IBB, IBC, IBD, IAJ, IAK, IAL, IAS, IAT, IAU, IAV, IAW, IAX, IAY, IAZ, IA, IB, and 4 of this order; and whereas the said 45th, 46th, 47th, 48th, 49th, and 50th claimants, by an agreement in writing dated the 21st day of April 1915, and the said 51st, 52nd, 53rd, 58th, 59th, and 60th claimants and Thomas Jayasuriya Goonawardana, as the duly appointed representative of the said 54th, 55th, 56th, and 57th minor claimants, came to an agreement in writing dated the 22nd day of June, 1916, whereby in consideration of the Settlement Officer settling as private property otherwise than under the Waste Lands Ordinances (i.) 30 acres more or less of lot 191 in block survey preliminary plan 259, now shown as lot 191A on the same plan, (ii.) lots IAG, IAH, IAB, and IAC in block survey preliminary plan 317, and (iii.) 139 acres more or less, 45 acres more or less, and 9 acres more or less of lot 1 of the notice and of the above-mentioned plan, now shown as lots IAP, IAR, and IAN respectively on the same plan, the said 45th to the 53rd, 58th, to 60th, and Thomas Jayasuriya Goonawardana, as the representative of the said 54th to 57th minor claimants, withdrew their claims to the above-mentioned lots 1, IBB, IBC, IBD, IAJ, IAK, IAL, IAS, IAT, IAU, IAV, IAW, IAX, IAY, IAZ, IA, IB, and 4 of this order; and whereas the said 62nd claimant, on behalf of the Polommaruwa Wanawasa Kuda Vihare, came to an agreement in writing dated the 16th day of November, 1917, whereby in consideration of (a) the Settlement Officer settling as private property otherwise than under the Waste Land Ordinances lots 35 and 46A, in extent 87 acres 3 roods and 33 perches more or less, and 2 acres 3 roods and 24 perches more or less respectively in block survey preliminary plan 317, (b) the said Vihare being declared the owner of lot IAE in the same plan, and 4 acres 1 rood and 17 perches more or less of lot 1 of the notice and of the same plan, now shown as lot IBA in the same plan, and $\frac{1}{2}$ acre more or less of lot 40C in the same plan, now shown as lot 40C1 on the same plan, and (c) the said Vihare being declared the purchaser of 5 acres more or less of lot 1 of the notice and of the same plan upon payment to the Assistant Government Agent at Hambantota, or to the Treasury Officer at Tangalla, or to the Settlement Officer, on or before the 16th day of February, 1918, of a sum of Rupees Seventy-five only (Rs. 75), the said claimant withdrew claim on behalf of the said Vihare to the above-mentioned lots 1, IBB, IBC, IBD, IAJ, IAK, IAL, IAS, IAT, IAU, IAW, IAX, IAY, IAZ, IG, IH, II, IM, 29, 32 $\frac{1}{2}$, 32 $\frac{1}{2}$, 35A, 35B, and 40C of this order, and whereas it was further agreed that in default of such payment the claim of the said Vihare to the said portion in respect of which the said payment was to be made should be considered to have been withdrawn, and the said land should be declared to be the property of the Crown; and whereas the said claimant, on behalf of the said Vihare, has failed to make the said payment in respect of the said land, now shown as lot IAV on the same plan and included in this Final order, by the due date, I, Arnold Langdon Crossman, Special Officer appointed under section 28 of the said Ordinances under and by virtue of the powers vested in me in that behalf by section 4 of the said Ordinance, do hereby on this 10th day of September, 1919, order and declare under section 4, sub-section (1), of the said Ordinances, that the said lands, as more fully described herein below, are the property of the Crown.

Description of the Lands referred to.

The following lots situated in the village of Palatūduwa, in the West Giruwa pattu of the Hambantota District, in the Southern Province, as described in the annexed diagrams:—

I.—Block survey preliminary plan 317.

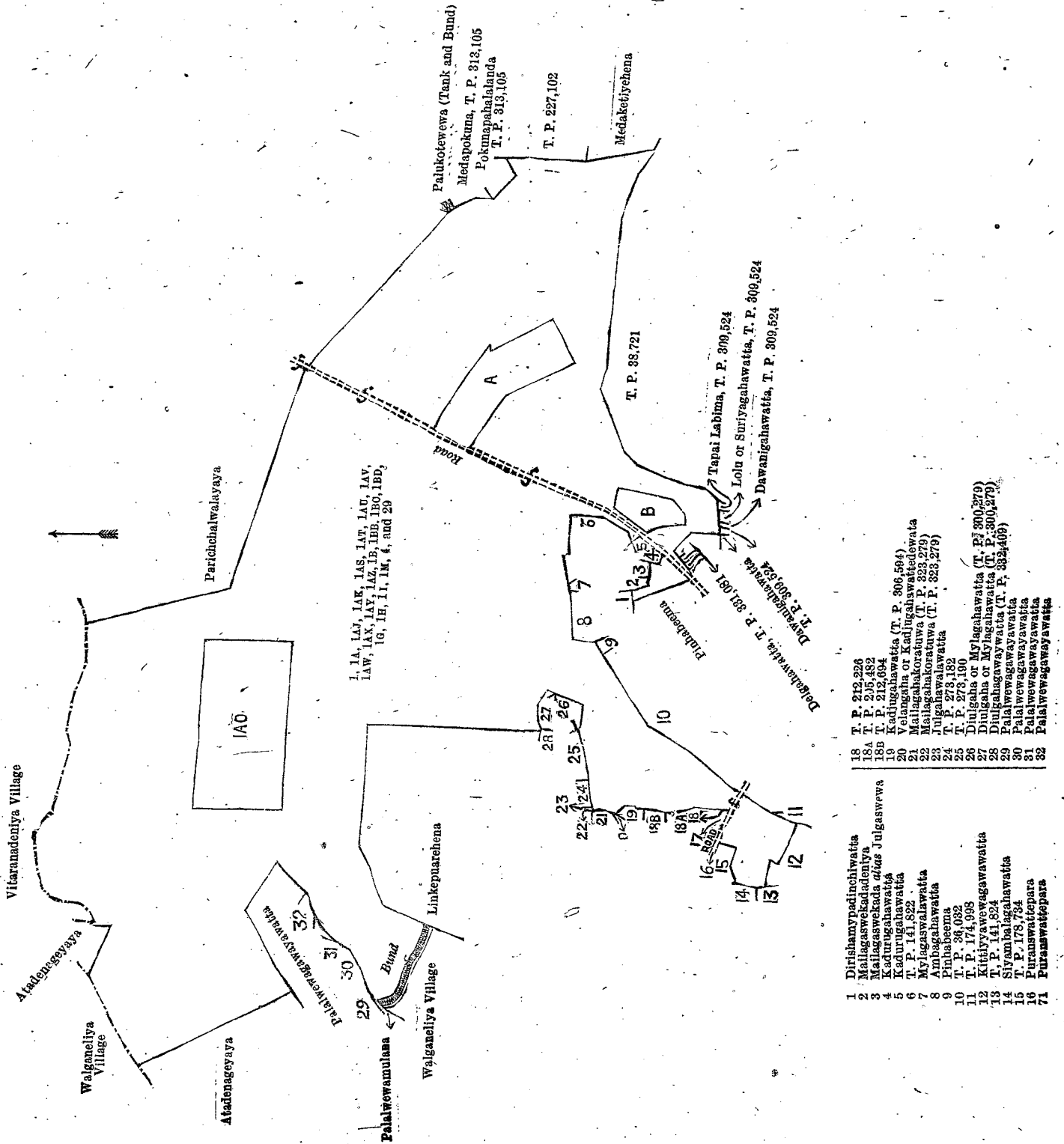
Lot.	Name of Land.	Extent, A. R. P.	Lot,	Name of Land.	Extent, A. R. P.
I	Linkepu-ara, &c.	306 3 38	IB	Waljambugahahena and part of Morayaya (road reservation)	0 0 20
IA	Waljambugahahena, Palawewayaya, Talayaya, Parichawalayaya, Linkepuyaya, Hedaketiyahena, Guruwalayaya, and Atadenayaya	4 0 22	IBB	Pinyayekebella	0 1 23
IAJ	Udatahaheneyaya	2 0 13	IBC	Julgaswewa-atmaga	0 1 13
IAK	Do. (reservation for road)	0 0 32	IBD	Ambagahawattekella	1 0 0
IAS	Talayaya	4 3 32	IG	Karagahadeniya <i>alias</i> Hedaketiyewala	0 1 19
IAT	Reservation for road	0 0 7	IH	Mylagaskadawatta <i>alias</i> Hedaketiyehena	0 0 30
IAU	Do.	0 1 3	II	Part of Kongahahena (road reservation)	0 0 15
IAV	Talayaya	5 0 19	IM	Part of Julgasyaya (road reservation)	0 0 10
IAX	Reservation for road	0 1 21	4	Palalwewa (tank and bund)	12 3 1
IAY	Cart track	0 1 0	29	Kadurugaswekada (do.)	0 3 25
IAZ	Linkepuarehena, &c.	5 1 32			
					351 3 24

and bounded as follows: on the north by the village limit of Walganeliya, Atadenageyaya sold to Jayasekarage Don Dines, trustee of Willaddara pansala, under the Waste Lands Ordinances, the village limit of Vitaranadeniya, Parichchalwalayaya (private), Palukotuwewewa (tank and bund, private), Medapokuna sold by the Crown (T. P. 313,105), Pokunapahalalanda sold by the Crown (313,105); on the east by T. P. 227,102, Medaketiyehena (private); on the south by T. P. 38,721, Tapal Labima sold by the Crown (T. P. 309,524), Lolu or Suriyagahawatta sold by the Crown (T. P. 309,524), Dawanigahawatta sold by the Crown (T. P. 309,524), Delgahawatta sold by the Crown (T. P. 331,081), Pinhabeeema to be declared the property of Polommaruwa Wanawasa Kuda Vihare under the Waste Lands Ordinances, Dirishampadinchiwatta claimed by Jayawarna Arachchige Dirishamy, Mailagaswekadadeniya (private), Mailagaswekada *alias* Julgaswewa claimed by the Crown, Kadurugahawatta claimed by Juanahanadage Abranhamy, T. P. 141,822, Mylagaswalawatta claimed by Warnakulakatadige Kirihamy, Ambagahawatta claimed by Wijesekera Arachchige Babahamy, Pinhabeeema to be declared the property of Polommaruwa Wanawasa Kuda vihara under the Waste Lands Ordinances, T. Ps. 36,032 and 174,998, Kittiyawewagawawatta claimed by Suriyapatabendige Appu and others; on the west by T. P. 141,824, Siyambalagahawatta claimed by Wijesekera Arachchige Matheshamy and others, T. P. 178,734, Puranswattewara (private), T. Ps. 212,226, 205,482, 212,694, Kajugahawatta sold by the Crown (T. P. 306,594), Velangaha or Kadjugahawattedewata (private), Mailagahakoratuwa granted at half improved value (T. P. 323,279), Julgahawalawatta claimed by Jayawarana-achage Nickolashamy, T. Ps. 273,182 and 273,190, Diulgaha or Mylagahawatta sold by the Crown (T. P. 300,279), Diulgahagawaywatta sold by the Crown (T. P. 332,409), Linkepuarehena (private), the village limit of Walganeliya Palalwewamulana claimed by Cornelis Charles Ubesinghe and others, Palalwewagawayawatta claimed by Mr. Francis Jayasuriya, Atadenageyaya (private).

NOTE.—The following lots lying within the above mentioned boundaries are excluded from this part of the order, and their aggregate acreage of 32 acres 2 roods and 23 perches is not included in the acreage of 351 acres 3 roods and 24 perches given above:—

Block survey preliminary plan 317.

Lot.	Name of Land.	Extent, A. R. P.	Lot.	Name of Land	Extent, A. R. P.
1A0 ..	Warayaya	20 0 28	1J ..	Ambagahawatta <i>alias</i> Kongahahena	1 0 1
1E ..	Talaheneyaya (T. P. 296,601)	2 3 16	1K ..	Do. (T. P. 302,152)	0 2 17
1F ..	Do. (reservation for road)	0 0 20	1L ..	Do. (do.)	0 2 21
5 ..	Talahenewewa (tank and bund)	1 2 35	31 ..	Ambagahawatta (T. P. 300,276)	0 2 32
6 ..	Talahenewela (T. P. 296,602)	0 2 24			
7 ..	Talahenewekadahena (T. P. 296,602)	4 0 29			
					32 2 23



Surveyor-General's Office,
Colombo, August 4, 1919.

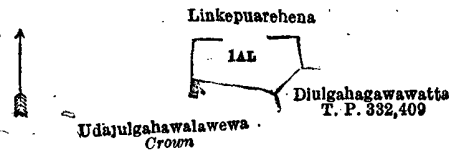
Scale of 16 Chains to an Inch.

H. P. HARRISON,
for Surveyor-General.

II.—Block survey preliminary plan 317.

Lot.	Name of Land.	Extent, A. R. P.
1AL	Julgahawalayaya ...	0 3 36

and bounded as follows: on the north and east by Linkepuarehena (private); on the south by Diulgahagawawatta sold by the Crown (T. P. 332,409), Udajulgahawalawewa declared to be the property of the Crown under the Waste Lands Ordinances; on the west by Linkepuarehena (private).



Surveyor-General's Office,
Colombo, August 4, 1919.

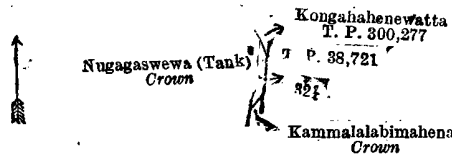
Scale of 8 Chains to an Inch.

H. P. HARRISON,
for Surveyor-General.

III.—Block survey preliminary plan 317.

Lot.	Name of Land.	Extent, A. R. P.
32½	Nugagaswewa (tank)	0 0 15

and bounded as follows: on the north by Kongahahenewatta sold by the Crown; on the east by T. P. 38,721; on the south by Kammalalabimahena declared to be the property of the Crown under the Waste Lands Ordinances; on the west by Nugagaswewa (tank) declared to be the property of the Crown under the Waste Lands Ordinances.



Surveyor-General's Office,
Colombo, August 4, 1919.

Scale of 8 Chains to an Inch.

H. P. HARRISON,
for Surveyor-General.

IV.—Block survey preliminary plan 317.

Lot.	Name of Land.	Extent, A. R. P.
32½	Pransawattepara (from Marakolliya to Weeraketiya road)	0 0 24

and bounded as follows: on the north by Kongahahenewatta (private), Damaniyagahawatta declared to be the property of the Crown under the Waste Lands Ordinances; on the east by a road; on the south by Kongahahenewatta sold by the Crown (T. P. 300,277), Damaniyagahawatta declared to be the property of the Crown under the Waste Lands Ordinances, Kongahahenewatta (private); on the west by a road.



Surveyor-General's Office,
Colombo, August 4, 1919.

Scale of 8 Chains to an Inch.

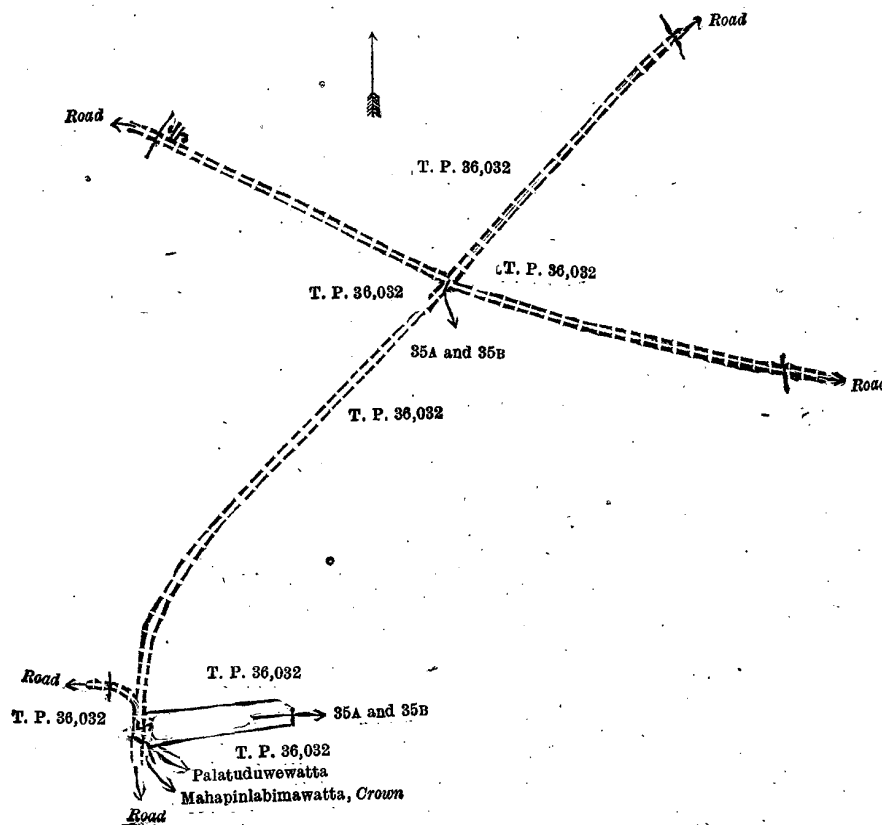
H. P. HARRISON,
for Surveyor-General.

V.—Block survey preliminary plan 317.

Lot.	Name of Land.	Extent, A. R. P.
35A	Pransewattepara (Gansabhawa road)	1 3 19
35B	Mahapinlabima (school premises)	0 3 18

2 2 37

and bounded as follows: on the north by T. P. 36,032, a road; on the east by T. P. 36,032, a road, T. P. 36,032; on the south by T. P. 36,032, Palatuduwewatta claimed by Jayasekera Liyanapatabendige Nonis Appu and others, Mahapinlabimawatta declared to be the property of the Crown under the Waste Lands Ordinances, a road; on the west by T. P. 36,032, a road, T. P. 36,032, a road.



Surveyor-General's Office,
Colombo, August 4, 1919.

Scale of 8 Chains to an Inch.

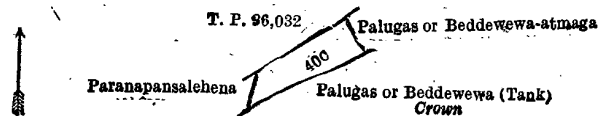
H. P. HARRISON,
for Surveyor-General.

VI.—Block survey preliminary plan 317.

Lot.	Name of Land.
40c	Palugas or Beddewewa (tank)

Extent, A. R. P.
0 2 36

and bounded as follows: on the north by T. P. 36,032; on the east by Palugas or Beddewewa-atmaga to be declared the property of Polommaruwa Wanawasa Kuda vihare under the Waste Lands Ordinances; on the south by Palugas or Beddewewa (tank) declared to be the property of the Crown under the Waste Lands Ordinances; on the west by Parana-pansalehena claimed by Naurunne pansala.



Surveyor-General's Office,
Colombo, August 4, 1919.

Scale of 8 Chains to an Inch.

H. P. HARRISON,
for Surveyor-General.

September 10, 1919.

A. L. CROSSMAN,
Special Officer.

PRELIMINARY NOTICES.

Kurunegala Notice No. 7,524.

Notice under "The Waste Lands Ordinances of 1897, 1899, 1900, and 1903."

TAKE notice that unless within three months from April 16, 1920, the persons, if any, who claim any interest in the lands hereinafter mentioned or in any one or more of such lands or to some interest therein make claim in person or in writing to the said lands or any of them or to some interest therein to M. T. Archibald, Esq., Special Officer appointed under section 28 of "The Waste Lands Ordinances of 1897, 1899, 1900, and 1903," at this office at Colombo:

Such Special Officer, in pursuance of the powers vested in him by the said Ordinances, will declare by writing under his hand that the said lands, or such of them as to which no claim has been made, are the property of the Crown.

M. T. ARCHIBALD,
Special Officer.

NOTE.—A claim to a right of way over the said lands or any of them is a claim to an interest in the land or lands.

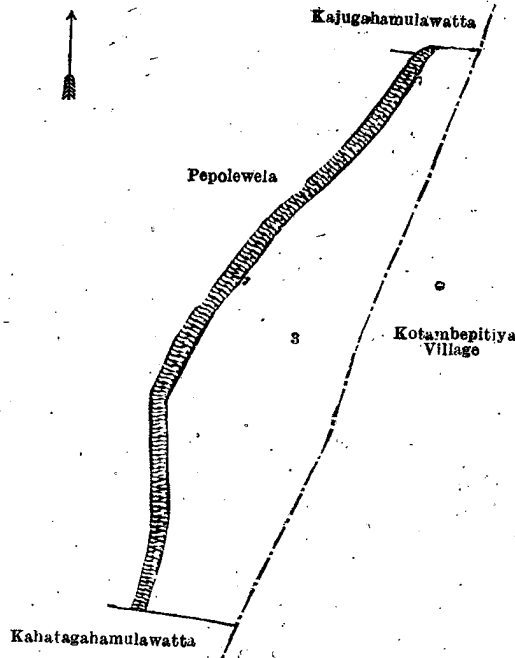
Description of the Lands referred to.

The following lots situated in the village of Pepola, in the Giratalane korale of the Dēwamedī hatpattu of the Kurunegala District, in the North-Western Province, as described in the annexed diagrams:—

I.—Block survey preliminary plan 1,714.

Lot.	Name of Land.	Extent, A. R. P.
3	Pepolewewa (ta. k and bund)	3 2 19

and bounded as follows: on the north by Kajugahamulawatta claimed by Marasinghe Mudiyansele Appusingho and others; on the east by the village limit of Kotambepitiya; on the south by Kahatagahamulawatta sold by the Crown; on the west by Pepolewatta claimed by Marasinghe Mudiyansele Appu Singho and another.



Surveyor-General's Office,
Colombo, March 12, 1920.

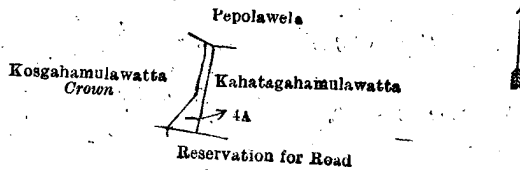
Scale of 4 Chains to an Inch.

F. J. SALMON,
for Acting Surveyor-General.

II.—Block survey preliminary plan 1,714.

Lot.	Name of Land.	Extent, A. R. P.
4A	Kahatagahamulawatta (foot track)	0 0 9

and bounded as follows: on the north by Pepolewatta claimed by Marasingha Mudiyansele Appu Singho and another; on the east by Kahatagahamulawatta sold by the Crown; on the south by reservation for road leased from the Crown; on the west by Kosgahamulawatta belonging to the Crown.



Surveyor-General's Office,
Colombo, March 12, 1920.

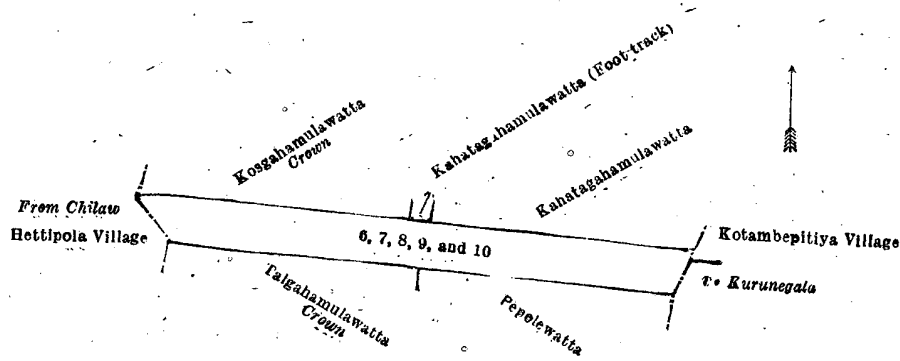
Scale of 4 Chains to an Inch.

F. J. SALMON,
for Acting Surveyor-General.

III.—Block survey preliminary plan 1,714.

Lot.	Name of Land.	Extent, A. R. P.	Lot.	Name of Land.	Extent, A. R. P.
6	Kosgahamulawatta (reservation for road)	0 0 13	9	Talgahamulawatta (reservation for road)	0 0 11
7	Pepolewatta (do.)	0 0 22	10	Pepolewatta (do.)	0 0 12
8	Road	0 3 12			<u>1 0 30</u>

and bounded as follows: on the north by Kosgahamulawatta belonging to the Crown, Kahatagahamulawatta (foot track) claimed by Marasinghe Mudiyansele Arachchi Naide, Kahatagahamulawatta sold by the Crown; on the east by the village limit of Kotambepitiya; on the south by Pepolewatta sold by the Crown, Talgahamulawatta belonging to the Crown; on the west by the village limit of Hettipola.



Surveyor-General's Office,
Colombo, March 12, 1920.

Scale of 4 Chains to an Inch.
Kurunegala S. O. 22—1920.

F. J. SALMON,
for Acting Surveyor-General.

Kurunegala Notice No. 7,525.

Notice under "The Waste Lands Ordinances of 1897, 1899, 1900, and 1903."

TAKE notice that unless within three months from April 16, 1920, the persons, if any, who claim any interest in the lands hereinafter mentioned or in any one or more of such lands or to some interest therein make claim in person or in writing to the said lands or any of them or to some interest therein to M. T. Archibald, Esq., Special Officer appointed under section 28 of "The Waste Lands Ordinances of 1897, 1899, 1900, and 1903," at his office at Colombo :

Such Special Officer, in pursuance of the powers vested in him by the said Ordinances, will declare by writing under his hand that the said lands, or such of them as to which no claim has been made, are the property of the Crown.

M. T. ARCHIBALD,
Special Officer.

NOTE.—A claim to a right of way over the said lands or any of them is a claim to an interest in the land or lards.

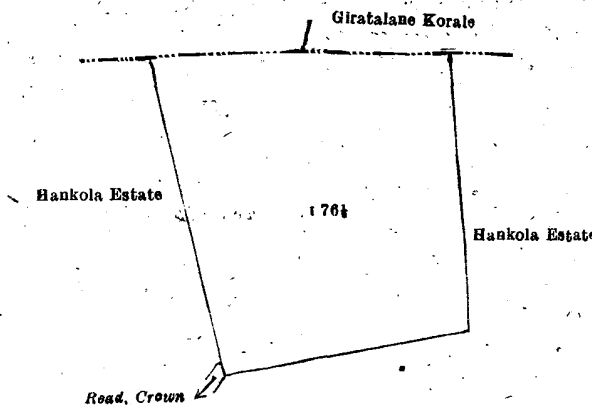
Description of the Lands referred to.

The following lots situated in the village of Udagama, in the Karandapattu korale of the Katugampola hatpattu of the Kurunegala District, in the North-Western Province, as described in the annexed diagrams:—

I.—Preliminary plan 4,336.

Lot.	Name of Land.	Extent, A. R. P.
I 76½	Pansalwatta	3 3 30

and bounded as follows : on the north by the boundary of the Giratalane korale ; on the east and south by Hankola estate claimed by Sena Pena Allipitche Rawther and another ; on the west by a road claimed by the Crown, Hankola estate claimed by S. P. A. Rawther and others.



Surveyor-General's Office,
Colombo, December 10, 1919.

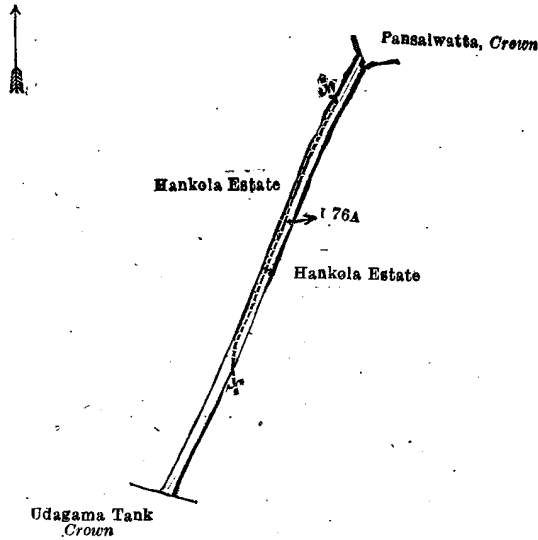
Scale of 4 Chains to an Inch.

H. P. HARRISON,
for Surveyor-General.

II.—Preliminary plan 4,336.

Lot.	Name of Land.	Extent, A. R. P.
I 76A	Road (footpath and reservation)	0 0 38

and bounded as follows : on the north by Pansalwatta claimed by the Crown ; on the east by Hankola estate claimed by Sena Pena Allipitche Rawther and another ; on the south by Udagama tank claimed by the Crown ; on the west by Hankola estate claimed by S. P. A. Rawther and others.



Surveyor-General's Office,
Colombo, December 10, 1919.

Scale of 4 Chains to an Inch.
Kurunegala S. O. 23—1920.

H. P. HARRISON,
for Surveyor-General

Kurunegala Notice No. 7,526.

Notice under "The Waste Lands Ordinances of 1897, 1899, 1900, and 1903."

TAKE notice that unless within three months from April 16, 1920, the persons, if any, who claim any interest in the lands hereinafter mentioned or in any one or more of such lands or to some interest therein make claim in person or in writing to the said lands or any of them or to some interest therein to M. T. Archibald, Esq., Special Officer appointed under section 28 of "The Waste Lands Ordinances of 1897, 1899, 1900, and 1903," at his office at Colombo:

Such Special Officer, in pursuance of the powers vested in him by the said Ordinances, will declare by writing under his hand that the said lands, or such of them as to which no claim has been made, are the property of the Crown.

M. T. ARCHIBALD,
Special Officer.

NOTE.—A claim to a right of way over the said lands or any of them is a claim to an interest in the land or lands.

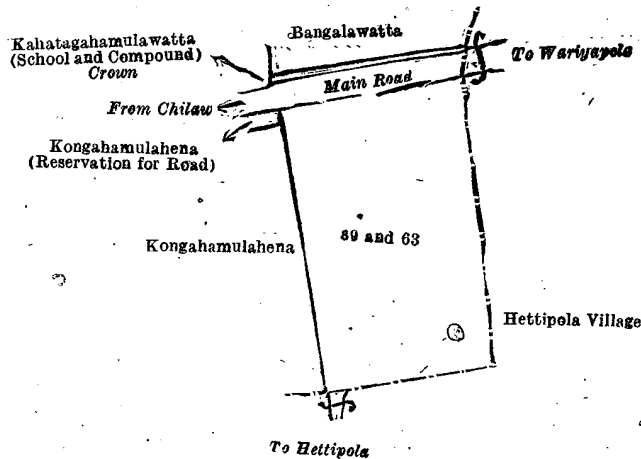
Description of the Lands referred to.

The following lots situated in the village of Dolohomuna, in the Giratalane korale of the Dewameddi hatpattu of the Kurunegala District, in the North-Western Province, as described in the annexed diagrams:—

I.—Block survey preliminary plan 1,723.

Lot.	Name of Land.	Extent, A. R. P.
39	Bangalawatta (reservation for road)	0 0 6
63	Kahatagahamulawatta (market and premises)	2 1 19
(Exclusive of the road passing through the land.)		2 1 25

and bounded as follows: on the north by Bangalawatta sold by the Crown; on the east by the village limit of Hettipola (the main road from Chilaw to Wariyapola), the village limit of Hettipola; on the south by the village limit of Hettipola, the road to Hettipola; on the west by Kongahamulahena claimed by Karunanayaka Mudiyansele Appuhamy, Korala, and others, Kongahamulahena (reservation for road) claimed by ditto, the main road from Wariyapola to Chilaw, Kahatagahamulawatta (school and compound) belonging to the Crown.



Surveyor-General's Office,
Colombo, March 15, 1920.

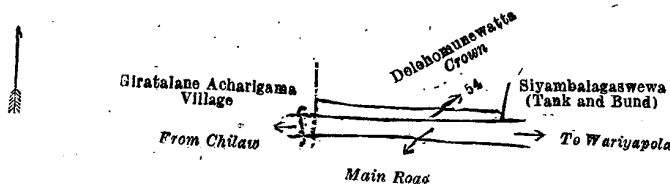
Scale of 4 Chains to an Inch.

F. J. SALMON,
for Acting Surveyor-General.

II.—Block survey preliminary plan 1,723.

Lot.	Name of Land.	Extent, A. R. P.
54	Dolohomunewatta (reservation for road)	0 0 20

and bounded as follows: on the north by Dolohomunewatta belonging to the Crown; on the east by Siyambalagaswewa (tank and bund) claimed by the Crown and J. P. S. Jayawardena and others; on the south by the main road from Wariyapola to Chilaw; on the west by the village limit of Giratalane Acharigama.



Surveyor-General's Office,
Colombo, March 15, 1920.

Scale of 4 Chains to an Inch.

Kurunegala S. O. 24—1920.

F. J. SALMON,
for Acting Surveyor-General.

LAND SALES IN THE WESTERN PROVINCE.

No. 3,289, W. P.—The Government Agent, Western Province, will on Friday, May 28, 1920, at 12 noon at his office in Colombo, put up to auction, for sale or settlement, or will otherwise dispose of, the under-mentioned portions of Crown land, in accordance with the regulations of Government regarding land sales. Twenty-one allotments of land situated in the Hapitigam, Siyane korale east, and Hewagam korale divisions of the Negombo and Colombo Districts of the Western Province.

Lot.	Name of Land.	Name of Applicant.	Description.	Extent, A. R. P.
Preliminary plan 15,353. Village—Kuligedera, Yatigaha pattu, Hapitigam korale.				
5002	Mahakanda or Hapugaha-watta	Marinachi Kankanamalage Juwanis Appu-hamy	Encroachment by applicant and Dona Arachinona-Hamine	1 0 28*
Preliminary plan 17,071. Village—Loluwagoda, Udugaha pattu north, Hapitigam korale.				
1	Loluwagodakanda	—	Encroachment by Carolis Perera	0 0 36
2	Do.	—	do.	0 0 10
3	Do.	—	Encroachment by Balasuriyage Punchirala	0 1 23
4	Do.	—	Encroachment by Wewedinige Punchappu	0 1 0
Advance extract No. 1 of block survey preliminary plan 19. Village—Ganihigama, Gangaboda pattu, Siyane korale east.				
1	Kekirihenakanda	—	Encroachment by Kiriponage Amarisa	0 1 2
Advance extract No. 5 of block survey preliminary plan 55. Village—Hissella, Gangaboda pattu, Siyane korale east.				
1	Galandakanda	—	Jungle	0 3 12
2	Do.	—	do.	0 0 24
Preliminary plan 16,931. Village—Bopagama, Udugaha pattu, Siyane korale east.				
1	Maragahalanda alias Huri-gahalanda alias Batalakotuwa	Kariyawasan Wickrama-arachige Juan Appu, Withenapelpita Korlage Sinno Appu, and Jayakodi Aratchige Malis Appu	do.	6 1 3
2	Do.	—	Encroachment by Messrs. George Stewart & Co.	0 1 0
3	Hurigahalanda	Kariyawasan Wickramaratchige Abraham	Jungle	3 0 3
4	Do.	Kariyawasan Gamage Brumpy and Wickrama Achige Daniel Sinno	do.	2 2 21
Preliminary plan 16,946. Village—Bopagama, Udugaha pattu, Siyane korale east.				
1	Waljambuwekele	Kariyawasan Wickrama Achige Marthelis	Jungle	5 0 0
2	Waljambuwewatta	—	Encroachment by S. Alagiwarna Mohotti Appuhamilage Brumpy of Miwitigamana	0 1 23
3	Do.	—	do.	1 3 14
Preliminary plan 15,571. Village—Uggala, Meda pattu, Hewagam korale.				
5764	Galapitadolalanda	Hewawasan Puwakpitiyage Hendrick Appu	Encroachment by applicant	0 1 34
5764½	Do.	do.	do.	0 0 38

Preliminary plan 17,032. Village—Udagama, Meda pattu, Héwagam korale.						Extent.	
Lot.	Name of Land.	Name of Applicant.	Description.			A.	R. P.
1	Millagahawatta	—	Encroachment by Kaluhakuruge Babbu Veda	0	0 14
2	Do.	—	do.	0	0 20
3	Do.	—	do.	0	3 34
4	Do.	—	do.	1	3 32

* With mining rights at Rs. 1,000 per acre.

Upset price from Rs. 200 to Rs. 500 per acre. Further information regarding these lands may be obtained from the Government Agent, Western Province, and their plans from the Surveyor-General.

Colonial Secretary's Office,
Colombo, April 10, 1920.

B. HORSBURGH,
Acting Colonial Secretary.

LAND SALES IN THE CENTRAL PROVINCE.

THE Government Agent, Central Province, will on Monday, May 31, 1920, at 2 p.m., at his office in the Kandy Kachcheri, put up to auction, the lease of the under-mentioned portion of Crown land, in accordance with the regulations of Government regarding land sales. An allotment of land situated within the Municipal limits of Kandy, in the Kandy District of the Central Province.

Preliminary plan 6,758. Village—Within the Municipal limits of Kandy.						Upset price of lease per annum, Rs.	
Lot.	Name of Land.	Name of Applicant.	Name of Claimant.	Description.	Extent.		
3	—	R. R. Haramanis	Crown	Low jungle	..	1 0 3	5

Conditions of Sale.

- (1) The land to be leased for vegetable cultivation on permit terminable at two months' notice.
- (2) No building to be erected on the land.

The plan of the land can be seen at the Kandy Kachcheri, and further information regarding the lease can be obtained at the same office.

Colonial Secretary's Office,
Colombo, April 16, 1920.

B. HORSBURGH,
Acting Colonial Secretary.

THE Government Agent, Central Province, will on Monday, May 31, 1920, at 2 p.m., at his office in the Kandy Kachcheri, put up to auction, the lease of the under-mentioned portion of Crown land, in accordance with the regulations of Government regarding land sales. An allotment of land situated at Bowala in Yatinuwara division of the Kandy District of the Central Province.

Preliminary plan 6,813. Village—Bowala.						Upset price of lease per annum, Rs.	
Lot.	Name of Land.	Name of Applicant.	Name of Claimant.	Description.	Extent.		
5	Tawalanwalawatta	W. D. Aron	Crown	Native garden	..	0 1 32 2	10

Conditions of Lease.

- (1) The land to be leased on a ticket of occupancy terminable at two months' notice.
- (2) No permanent building to be erected on the land.

Further information regarding the conditions of sale of the lease can be obtained from the Government Agent, Central Province, and the plan seen at the Kandy Kachcheri.

Colonial Secretary's Office,
Colombo, April 16, 1920.

B. HORSBURGH,
Acting Colonial Secretary.

LAND SALES IN THE SOUTHERN PROVINCE.

THE Assistant Government Agent, Matara, is prepared to receive on or before April 30, 1920, at the Matara Kachcheri, written applications for the lease for a period of not less than 30 nor more than 99 years from July 1, 1920, of the under-mentioned portions of Crown land to be planted with coconuts, rubber, tea, or other produce. No such application will be entertained unless the applicant gives his full name and address, and until he makes with the Assistant Government Agent, Matara, a deposit of Rs. 3 per acre or a portion of an acre. Such deposit will not be returned until the lease of the land has been sold, or until it has been decided by the Assistant Government Agent that it will not be sold.

On Friday, June 11, 1920, at 11 a.m., at the Matara Kachcheri, the sale of the lease will be put up to auction in accordance with the regulations of Government regarding the lease of Crown lands. The highest bidder for the premium shall be the purchaser of the lease, but the bidding shall be confined to the original applicant and those other applicants whose applications shall have been made in the manner above specified. The conditions of lease of the lots are obtainable on application from the Assistant

Government Agent, Matara, and plans of them from the Surveyor-General. These lands are suitable for tea and rubber.

Final village plan 182.
Village—Ganagama in Gangaboda pattu.

Lot.	Name of Land.	Description.	Extent.	
24B	Walarakmullekuttiya	.. Forest	..	10 2 21

Final village plan 55.

Village—Koramburuwana in Kandaboda pattu.

7L	Andapanakele	.. Forest	..	48 1 19
7N	Do.	.. do.	..	45 1 11
7O	Do.	.. do.	..	41 0 11

Name of Owner—Crown.

Upset premium Rs. 21 per acre. Annual rent per acre per annum Rs. 2 for the first 6 years and for the remaining 24 years at Rs. 6 per acre.

Colonial Secretary's Office,
Colombo, April 12, 1920.

B. HORSBURGH,
Acting Colonial Secretary.

LAND SALES IN THE PROVINCE OF UVA.

No. 1,391, P. of U.—The Government Agent for the Province of Uva will on Friday, May 28, 1920, at 12 noon, at his office in Badulla Kachcheri, put up to auction, for sale or settlement, or will otherwise dispose of, the under-mentioned portions of Crown land, in accordance with the regulations of Government regarding land sales. Thirty-six allotments of land situated in the Yatikinda, Wellassa, Udukinda, Wellawaya, Buttala divisions of the Badulla District of the Province of Uva.

Lot.	Name of Land.	Name of Applicant.	Description.	Extent.		Upset price per acre, Rs.
				A.	R. P.	
Preliminary plan 1,946. Village—Kanahela in Passara korale of Yatikinda division.						
Claimant—Crown land, encroached upon by Mr. J. J. Robinson.						
3	Gonakelle estate	—	Contains tea 10 to 15 years old	0	0	19.33 500
Claimant—Crown land, encroached upon by Mr. W. S. Taylor.						
3A	Blarneywatta	—	Contains tea 15 years old, reservation for road	0	0	10.85 —*
Claimant—Crown land, encroached upon by Jain Amma.						
5	Weliwatta	—	Native garden	0	0	4.19 100
5A	Do.	—	Native garden, reservation for road	0	0	2.84 —*
6A	Do.	—	Native garden and waste land, reservation for cart road and proposed ambalam	0	0	14.84 —*
Claimant—Crown land, encroached upon by Assana Abdul Carder.						
7	Weliwatta	—	Native garden contains a house	0	0	8.74 100
7A	Do.	—	Waste land, contains part of the side verandah of a house, reservation for cart road	0	0	2.85 —*
Preliminary plan 2,081. Village—Kuruwambe in Wegampattu korale of Wellassa division.						
Claimant—Crown.						
1	Etunnetotawatta	—	Chena, reservation for cart road	0	0	38 —*
2	Do.	Samel Fernando of Bibile	Chena contains 1 satinwood tree, tolabo tree, jak tree, and scrub	1	0	10 60
3	Do.	—	Chena, reservation for Gala-oya	1	1	14 —*
Final village plan 30. Village—Perahettiya in Dehiwinipalata korale of Udukinda division.						
Claimant—Crown land, encroached upon by R. M. Dingirihamy.						
26C	Uda-arawehena	Ratnayaka Mudiyansele Din-girihamy	Native garden contains manioca and other kinds of vegetables	1	0	18 25†
Claimant—Crown.						
26D	Batawelahena	Ratnayaka Mudiyansele Din-girihamy	Chena	0	2	9 25
Claimant—Crown land, encroached upon by R. M. Dingirihamy.						
27A	Batawelapatana	Ratnayaka Mudiyansele Din-girihamy	Native garden contains a mud hut, plantains, chillies, &c.	1	2	8 25†
27B	Batawelakumbura	—	Paddy field	0	0	11 100
Claimant—Crown land, encroached upon by Ratnayaka Mudiyansele Heenhamy and Kiri Banda.						
27C	Batawelahena	—	Native garden contains plantains and other vegetables	0	2	6 25†
Claimant—Crown.						
27D	Batawelapatana	Ratnayaka Mudiyansele Heen Hamy and Kiri Banda	Patana	1	0	16 25
Claimant—Crown land, encroached upon by Ratnayaka Mudiyansele Dingirihamy.						
27E	Batawelahena	—	Native garden contains vegetables	0	0	20 25§
27F	Arawekumbura	—	Paddy field	0	0	37 100
Claimant—Crown.						
27G	Ela	—	Ela	0	0	17 —*
Preliminary plan 2,029. Village—Kalogahulla in Kandapalla korale of Wellawaya division.						
Claimant—Crown.						
2	Pambagalemukalana or Galendemukalana	—	Forest to be reserved	1	0	15 —*
3	Do.	—	do.	4	0	0 —*
Preliminary plan 2,054. Village—Okkampitiya in Buttala korale of Buttala division.						
Claimant—Crown.						
1	Waneyaya	—	Chena, reservation for means of access	0	0	30 —*
Claimant—Crown land, encroached upon by Bannayaka of Lolla.						
3	Kolongaswatta	—	Native garden contains plantains, murunga, and a mud hut	0	2	21 80
Claimant—Crown land, encroached upon by Punchirala of Okkampitiya.						
4	Elakandiyawatta	—	Native garden contains plantains, sugar cane, tapioca, drumsticks, and a straw-thatched house 15 to 20 years old	2	2	0 50
Preliminary plan 1,619. Village—Arawakumbura in Pattipola korale of Yatikinda division.						
Claimant—Crown.						
415	Lunugalathalawa	—	Patana with a strip of forest	4	0	4 45

Final village plan 123. Village—Ayiwela in Medagampattu korale of Wellassa division. Claimant—Crown.				Extent.	Upset price
Lot.	Name of Land.	Name of Applicant.	Description.	A. R. P.	per acre, Rs.
2S	Galpottehenyaya	Podisingho of Ayiwela	Chena	1 0 1	40
2T	Do.	—	Chena, reservation for main road	0 0 20	—*
2U	Do.	—	Chena, reservation for ela	0 0 8	—*
Final village plan 189. Village—Gurutalawa in Dambawinipalata korale of Udukinda division. Claimant—Crown.				Extent.	Upset price
3AB	Gorandiyagollepatana	—	Patana	10 3 39	50
3AC	Do.	—	Patana, reservation for paddy field and channel	1 3 20	—*
3AD	Do.	—	Patana, reservation for a cattle track	0 0 22	—*
3AF	Mapawattepatana	—	Patana, reservation for paddy field and channel	0 1 16	—*
3AG	Do.	—	Patana, reservation for Gansabhawa road	0 0 5	—*
8G	Ambagasdowehena	Thana Madar Saibo of Karagastenna	Patana	0 3 39	50
8H	Do.	—	Patana, reservation for paddy field and channel	0 2 33	—*
8I	Maha-agala	—	Kandura	0 1 30	—*

* To be reserved (not for sale).

† The encroachers on Crown lots 26C and 27A in final village plan 30 should pay Rs. 10 for improvements, and Rs. 15 as a fine on each of the lots for having encroached, in addition to the full value of the lots.

‡ The encroacher on Crown lot 27C in final village plan 30 should pay Rs. 10 for improvements, and Rs. 12·50 as a fine for having encroached, in addition to the full value of the lot.

§ The encroacher on Crown lot 27E in final village plan 30 should pay a fine of Rs. 5 for having encroached, in addition to the full value of the lot.

|| The encroacher on Crown lot 27F in final village plan 30 should pay a fine of Rs. 6 for having encroached, in addition to the full value of the lot.

Further information regarding the sale of the above lands can be obtained from the Government Agent, Province of Uva, and their plans from the Surveyor-General.

Colonial Secretary's Office,
Colombo, April 10, 1920.

B. HORSBURGH,
Acting Colonial Secretary.

No. 1,392 P. of U.—The Government Agent for the Province of Uva will on Monday, May 31, 1920, at 12 noon, at his office in Badulla Kachcheri, put up to auction, for sale or settlement, or will otherwise dispose of, the under-mentioned portions of Crown land, in accordance with the regulations of Government regarding land sales. Thirty-five allotments of land situated in the Wellawaya, Udukinda, Yatikinda, Buttala, Wellassa divisions of the District of Badulla of the Province of Uva.

Preliminary plan 2,062. Village—Hambegamuwa in Kongala Bintenna korale of Wellawaya division. Claimant—Crown.				Extent.	Upset price
Lot.	Name of Land.	Name of Applicant.	Description.	A. R. P.	per acre, Rs.
1	Veheragawakele	—	Jungle, reservation for Gansabhawa road (not for sale)	0 0 5	—*
2	Do.	W. M. Ran Banda, Korala of Hambegamuwa	Jungle	1 0 0	30
3	Meegahawatta	W. M. Ran Banda, Korala of Hambegamuwa	Contains coconut and breadfruit trees 5 to 25 years old and 3 houses	2 0 15	102
4	Do.	—	Contains coconut trees 5 to 25 years old, reservation for irrigation channel (not for sale)	0 1 26	—*
5	Veheragawakele	—	Jungle, reservation for irrigation channel (not for sale)	0 0 26	—*
Preliminary plan 2,076. Village—Idama in Medapalata korale of Udukinda division. Claimant—Crown.				Extent.	Upset price
1	Kobeimullehena	Madiarawegedera R. M. Punchi Banda of Parangama	Chena	1 3 34	40
Preliminary plan 2,082. Village—Panakanniya in Bogoda korale of Yatikinda division. Claimant—Crown.				Extent.	Upset price
1	Hingurukanda	—	Patana and chena, reservation for Gansabhawa road (not for sale)	0 1 5	—*
2	Do.	—	Patana and chena	3 0 22	40
3	Hingurekandehelawatte-daradahena	Wattegedera Hudu Banda and Wattegedera Tissahamy	Chena	1 1 2	40
4	Helawatta	—	Native garden contains orange trees, jak, and plantain trees, and a mud house about 5 years old	1 2 24	40
5	Hingurekandehelawatte-daradahena	—	Chena contains 5 jak trees about 10 years old, reservation for kandura (not for sale)	0 3 12	—*

Lot.	Name of Land.	Name of Applicant.	Description.	Extent.	Upset price
				A. R. P.	per acre, Rs.
Final village plan 172. Village—Muppene in Buttala Wedirata korale of Buttala division.					
Claimant—Crown land, encroached upon by K. Sudu Banda.					
55AX	Pollandekanatta	Kolongaswatte Sudu Banda	Native garden contains chillies, manioca, and a mud hut	1 0 7	20†
Claimant—Crown.					
55AY	Pollandekanatta	—	Chena, reservation for minor road (not for sale)	0 1 19	—*
Claimant—Crown land, encroached upon by D. M. Appuhamy.					
55AZ	Pollandekanatta	Kolongaswattegedera D. M. Appuhamy of Muppene	Native garden contains chillies, manioca, and a mud hut	1 0 11	20†
Claimant—Crown land, encroached upon by K. M. Suduhamy.					
55BA	Pollandekanatta	Konara Mudiyansele Suduhamy	Native garden contains chillies, manioca, and a mud hut	1 0 11	20†
Claimant—Crown.					
55BB	Pollandekanatta	—	Chena, reservation for right of access (not for sale)	0 0 35	—*
Final village plan 174. Village—Dandugala in Bogoda korale of Yatikinda division.					
Claimant—Crown.					
23L	Udaulpotawatta	—	Chena	0 0 4	45
23M	Pettigalapatana	Wewe Kiri Banda	do.	0 0 9	45
39H	Naiyawattahena	—	do.	0 1 19	45
Preliminary plan 1,810. Village—Lunugala in Bogoda korale of Yatikinda division.					
Claimant—Crown.					
1248	Hapugollehena	—	Chena	1 2 11	45
Final village plan 90. Village—Alutwela in Rilpola korale of Yatikinda division.					
Claimant—Crown.					
1	Alugollehelepatana	—	Patana, reservation for communal purposes (not for sale)	54 1 18	—*
8	Godellapatana	—	do.	6 0 15	—*
Final village plan 33. Village—Kabilewela in Mahapalata korale of Udukinda division.					
Claimant—Crown.					
10N4	Dambagollepatana	Mr. C. Nawasiwayam	Patana	11 1 33	100
Final village plan 139. Village—Kohukumbura in Medagampattu korale of Wellassa division.					
Claimant—Crown.					
5L	Huriyaketiyeheyaya <i>alias</i> Sondagewatta	Ilukwatte Appuhamy	Chena contains 2 jak trees 30 years old, 1 coconut tree 12 years old, and a few arecanut trees about 5 years old	1 0 36	45
5M	Do.	—	Chena, reservation for Gansabhawa road (not for sale)	0 0 2	—*
Final village plan 142. Village—Nahangoda in Medagampattu korale of Wellassa division.					
Claimant—Crown.					
2c	Talgahagawahena	Nahangoda Appuhamy	Chena	1 0 12	25
Preliminary plan 2,092. Village—Kitulwattagama in Soranatotata korale of Wiyaluwa division.					
Claimant—Crown.					
1	Ampitigoda	Keenagaha-arawe hamy	Chena	1 0 3	28
Final village plan 35. Village—Pitakolagama in Passara korale of Yatikinda division.					
Claimant—Crown.					
115A1	Kendagahamadepatana	—	Patana with scattered forest trees	48 2 1	50
Preliminary plan 2,073. Village—Alawatugoda in Udapalata korale of Udukinda division.					
Claimant—Alawatugoda Maha Kiri Banda.					
1	Tennewattapatana	Alawatugoda Maha Kiri Banda	Patana	1 1 29	25
Claimant—Alawatugoda Idangedera Kiri Banda.					
2	Tennewattapatana	Alawatugoda Idangedera Kiri Banda	Patana	2 1 2	25
Claimant—Crown.					
3	Tennewattapatana	—	Patana, reservation for ela (not for sale)	0 0 13	—*
Preliminary plan 2,063. Village—Lolle in Buttala Wedirata korale of Buttala division.					
Claimant—Crown.					
1	Hompalapitiyeyaya	—	Chena, reservation for roads (not for sale)	0 0 33	—*
2	Do.	Gamagedera Ganetirala of Lolle	Chena contains a mud hut	0 3 36	40
Final village plan 168. Village—Bakinigahawela in Medagampattu korale of Wellassa division.					
Claimant—Crown land, encroached upon by M. Ran Appu.					
1CB	Pallearawehena <i>alias</i> Meegahapitiyewatta	Meegahawatte Ran Appu	Chena contains 21 young coconut trees about 4 years old and a few plantain bushes	0 1 25	40
Claimant—Crown.					
1CC	Pallearawehena <i>alias</i> Meegahapitiyewatta	—	Chena, reservation for cart road...	0 0 15	—*

* To be reserved.

† The encroachers on Crown lots 55AX, 55AZ, and 55BA in final village plan 172 should pay a fine of Rs. 10 each for having encroached, in addition to the full value of the lots.

Further information regarding the sale of the above lands can be obtained from the Government Agent, Province of Uva, and plans of them from the Surveyor-General.

Colonial Secretary's Office,
Colombo, April 14, 1920.

B. HORSBURGH,
Acting Colonial Secretary.

C 4

No. 1,393, P. of U.—On Saturday, May 29, 1920, at 12 noon, the Government Agent for the Province of Uva, will put up to auction, at his office in Badulla Kachcheri, the under-mentioned portions of Crown land, on the terms authorized by Government. Forty-two allotments of land situated in the Udukinda, Yatikinda, Wellassa, Buttala, and Wellawaya divisions of the Badulla District of the Province of Uva.

Final village plan 26. Village—Ettalapitiya in Mahapalata korale of Udukinda division. Claimant—Crown.				Extent.	Upset price
Lot.	Name of Land.	Name of Applicant.	Description.	A. R. P.	per acre, Rs.
63BB	Godawewepatana	—	Patana and forest, reservation for kandura	2 0 34	—*
63BD	Marabeddehena	R. M. Siyatu of Amunudowa	Patana and deniya	0 1 7	50
63BE	Do.	R. M. Gunasekera Banda of Kiriuruwa	do.	0 2 10	50
63R	Kendagasdiyawelapatana, Lahuwewelpotapatana, &c.	—	Patana with a little jungle, reservation for a stream and field	1 3 36	—*
63R1	Kendagasdiyawelakumbura	—	Claimant—Crown land, encroached upon by R. M. Gunasekera Banda. Paddy field	0 0 25	150
Claimant—Crown.					
84	Marabeddehena	—	Chena, reservation for ela	0 0 11	—*
84B	Do.	R. M. Gunasekera Banda	Patana	0 3 8	50
84C	Do.	—	Patana, reservation for ela	0 0 12	—*
84D	Kendagasdiyawelakumbura	R. M. Gunasekera Banda	Claimant—Crown land, encroached upon by R. M. Gunasekera Banda. Paddy field	0 0 25	150
Claimant—Crown.					
84E	Ela	—	Ela	0 0 1	—*
Preliminary plan 2,023. Village—Situating within the Local Board limits of Badulla. Claimant—Crown.					
2	Judge's Hill	—	Forest plantation and patana	26 2 0.1	—*
3	Do.	—	District Judge's quarters and premises	4 3 7.6	—*
4	Do.	—	Forest	1 2 26.1	—*
Preliminary plan 1,950. Village—Naranwana in Buttala korale of Buttala division. Claimant—Kitulgaswattegedera Tissahamy.					
1	Kitulgaswatta	Kitulgaswattegedera Tissahamy	Contains a mud house, a temporary hut, plantains, and tapioca	1 0 7	20†
Final village plan 144. Village—Nannapurawa in Medagampattu korale of Wellassa division. Claimant—Crown.					
15AB	Kiriwanaberaliya	L. Lusihamy of Nannapurawa	Low jungle	0 3 30	20
Final village plan 5. Village—Kanupelella in Rilpola korale of Yatikinda division. Claimant—Crown.					
5C	Hapugahawatta	—	Chena, reservation for the protection of Yaddhehela	0 3 38	—*
Final village plan 159. Village—Bogahawela in Medagampattu korale of Wellassa division. Claimant—Crown.					
1L	Etulgahahena	—	Chena, reservation for Gansabhawaroad	0 0 23	—*
1M	Etulgahahena alias Etulgaha-arawa	Godakumburegedera Simon Appu of Nugamure	Chena	2 3 19	25
1N	Etulgahahena	—	Chena, reservation for kandura	1 0 18	—*
Preliminary plan 2,077. Village—Ranhawadigama in Medapalata korale of Udukinda division. Claimant—Crown.					
1	Rampawadigodapatana alias Ranhawadigodahena	P. G. Singho Appu of Paranagama	Chena	3 0 10	40
2	Do.	—	Chena, reservation for Gansabhawaroad	0 0 23	—*
Extract No. 2 of block survey preliminary plan 114. Village—Kadurugamuwa in Mahapalata korale of Udukinda division. Claimant—Crown.					
20E1	Dimbulgahatenna	Mrs. M. Musaeus Higgins, Musaeus College, Colombo	Patana	0 3 34	60
Preliminary plan 2,020. Village—Okkampitiya in Buttala korale of Buttala division. Claimant—Crown land, encroached upon by Kona Velu.					
2	Dambagahawatta	Kona Velu	Native garden contains plantain bushes, 2 satin trees 5 feet in girth, and a thatched mud house	0 3 17	20†
Final village plan 26. Village—Ettalapitiya in Mahapalata korale of Udukinda division. Claimant—Crown.					
3AA	Deyannearawehena	—	Chena, reservation for ela	0 0 20	—*
3AB	Do.	Weerasirgha Mudiyanse-lage Huduhamy	Chena	1 1 24	40
3AC	Deyannearawa	—	Claimant—Crown land, encroached upon by W. M. Huduhamy. Paddy field	0 3 5	40
Preliminary plan 1,967. Village—Marangahawela in Kardapalla korale of Wellawaya division. Claimant—Crown land, encroached upon by the proprietors of Ettrick estate, owners of land in T. P. 63,425.					
3	Diwurendewatta	—	Contains tea about 3 months old	0 2 7	200

Final village plan 170. Village—Wedigune in Rilpola korale of Yatikinda division. Claimant—Crown.				Extent.	Upset price
Lot.	Name of Land.	Name of Applicant.	Description.	A. R. P.	per acre, Rs.
35v	Aladugaha-arawewatta	K. W. P. Kirihamy of Patana Wedigune	..	1 0 22	50
35v	Aladugaha-arawewatta	Claimant—Crown land, encroached upon by Kirihamy. K. W. P. Kirihamy of Tea 1 year old Wedigune	..	0 3 3	110
35w	Galahetiyayawatta	Claimant—Crown. Galahetiyayagedara Patana Ukku Naide and Appu Naide	..	0 2 12	75
Preliminary plan 2,059. Village—Medagalbokka in Wellawaya korale of Wellawaya division. Claimant—Crown land, encroached upon by Poonagala Valley Ceylon Co., Ltd.					
2	Fellside	..	Rubber 3 years	2 2 24	120
3	Do.	..	Chena	0 2 26	25
4	Do.	..	Dadaps 3 years old	0 1 34	25
5	Estate road	..	Road, to be reserved	0 0 16	—*
6	Do.	..	do.	0 0 18	—*
7	Do.	..	do.	1 0 18	—*
Preliminary plan 2,060. Village—Medagalbokka in Wellawaya korale of Wellawaya division. Claimant—Crown.					
1	Galbokkepatana	..	Patana	25 0 22	50
2	Galbokkepatana or Lunugala estate	..	Gravellia 1 year old	3 1 17	60
7	Do.	..	Rubber 6 years old	4 3 29	135
8	Do.	..	do.	1 1 16	135
9	Estate road	..	Estate road	0 0 16	50
10	Do.	..	do.	0 1 8	50

* To be reserved (not for sale).

† Re-advertised.

Further information regarding the sale of the above lands can be obtained from the Government Agent, Province of Uva, and their plans from the Surveyor-General.

Colonial Secretary's Office,
Colombo, April 14, 1920.

B. HORSBURGH,
Acting Colonial Secretary.

LAND SALES BY THE SETTLEMENT OFFICER.

NORTH-WESTERN PROVINCE.

It is hereby notified that the sale of lots in Gorakgahakotuwa, block survey preliminary plan 1,697; Panikgama, block survey preliminary plan 1,693; and Kekunagahakotuwa, block survey preliminary plan 1,695, all in the North-Western Province, advertised in the *Government Gazette* No. 7,095 of April 1, 1920, will be held on May 10, 1920, at the same place and time, and not on May 20, 1920, as already published.

Colonial Secretary's Office,
Colombo, April 12, 1920.

B. HORSBURGH,
Acting Colonial Secretary.

NORTH-CENTRAL PROVINCE.

No. 5,530, S. O.—On Tuesday, June 1, 1920, at 11 A.M., the Land Settlement Officer will put up for sale or settlement, at Kahatagasdigiya Resthouse, the under-mentioned portions of Crown land, on the terms authorized by Government. Six allotments of land situated in the Elwe tulana of the Kanadara korale of the Nuwaragampalata division of the Nuwarakalawiya district of the North-Central Province.

Block survey preliminary plan 749.—Katukeliyawa.				Extent.
Lot.	Name of Land.	Name of Claimant.	Description.	A. R. P.
47	Ihalawelapateaccara, Pahalawelaihala-accara, Pahalawela-accara	(1) Kiri Naidege Kapuwa Mohandirama, (2) Kinda Mohandirama and others	Paddy	2 1 11
51	Wihenelanda	Sembra Panikkiyage Kiriya, Vel-Panikkiya of Hettikattiya	Chena	3 2 7
54A	Do.	(1) Menika Pannikkiyage Samittra, (2) Sembra Pannikkiyage Hapu of Hettikattiya	do.	2 0 5
58	Pahalawela-akkara	(1) Puncha Naidege Neela Vidane, (2) Appu Naidege Kapuwa Mohandirama, (3) Kiri Naide Mohandirama, and (4) Kiriya Mohandirama of Katukeliyawa	Paddy	2 3 38
Block survey preliminary plan 760.—Rampatwila.				
21	Welpaulakelle	Wannakurala Mohottalage Keerala, Vel-Vidane of Ellewewa	Chena	0 1 15
66	Amunagawalanda	Sittakupatani Sumangala Unnanse of Ruwangirikanda Pansala in Kokmaduwa	do.	1 2 14

Upset price at Rs. 15 to Rs. 50 per acre. Further information regarding these lands can be obtained from the Land Settlement Officer, and plans of them from the Surveyor-General.

Colonial Secretary's Office,
Colombo, April 14, 1920.

B. HORSBURGH,
Acting Colonial Secretary.

No. 5,531, S. O.—On Wednesday, May 26, 1920, at 11 A.M., the Land Settlement Officer will put up for sale or settlement, at Sinharagama, the under-mentioned portions of Crown land, on the terms authorized by Government. Five allotments of land situated in the Wilachchiya korale of the Nuwarakalawiya division of the Nuwarakalawiya district of the North-Central Province.

Topo preliminary plan 4.—Tammannewa.				Extent.
Lot.	Name of Land.	Name of Claimant.	Description.	A. R. P.
16B	Dangahahena <i>alias</i> Accarawela	(1) Appuhamy Vedaralage Kirihamy, (2) ditto Ukkuhamy of Tammannewa	Paddy ..	0 2 20
16C	Do.	do.	do.	0 2 36
Block survey preliminary plan 686.—Metikewa.				
69	Accarawela	(1) Punchirralage Jayaturala, (2) ditto Tikiri Banda, (3) Banda Arachchige Dingiri Meniki, (4) Lekamage Kaurala Vedarala, (5) Kirihamige Badderala, (6) Mudalihamy Vedaralage Lopi Etani, (7) Lekamage Menik Hamy, <i>ex-Vel-Vidane</i> , (8) Malinguralage Menikrala, (9) Malhamige Ukku Etani, (10) Appuralage Wannihamy, (11) Menikrala Lekamage Mudalihamy, <i>ex-Vel-Vidane</i> , (12) Sellatage Punchirala, (13) Punchirralage Ukku Banda, and (14) ditto Tikiri Banda of Metikewa	Paddy field ..	0 3 22
Block survey preliminary plan 729.—Itikulama.				
44A	Palugahakatuwa	Bandage Suddahamy of Itikulama	Chena ..	3 0 3
120A	Kuda Itikulamakele	(1) Punchirala Vidanage Suddahamy Vel-Vidane, (2) ditto Kiri Banda of Itikulama	Jungle ..	3 0 15

Upset price at Rs. 15 to Rs. 50 per acre. Further information regarding these lands can be obtained from the Land Settlement Officer, and plans of them from the Surveyor-General.

Colonial Secretary's Office,
Colombo, April 14, 1920.

B. HORSBURGH,
Acting Colonial Secretary.

No. 5,532, S. O.—On Wednesday, May 26, 1920, at 11 A.M., the Land Settlement Officer will put up for sale or settlement, at Sinharagama, the under-mentioned portions of Crown land, on the terms authorized by Government. Four allotments of land situated in the Galkadawala tulana of the Nuwaragam korale division of the Nuwarakalawiya district of the North-Central Province.

Block survey preliminary plan 704.—Elayapattuwa.				Extent.
Lot.	Name of Land.	Name of Claimant.	Description.	A. R. P.
34	Siyambalagahawelkatuwa	Appawa Suppiah, Suppiah Ramasamy of Elayapattuwa	Chena ..	2 3 26
71	Pahalawelewelkatuwa	Jayawardana Mudalihamy, Vel-Vidane of Elayapattuwa	do. ..	0 3 17
31C	Nugagahakotuwa	Punchirala Gamaralage Menikrala of Elayapattuwa	Paddy ..	1 0 10
5D	Landukele	Muttu Chetty, Vellayan Chetty of Elayapattuwa	Chena ..	2 0 0

Upset price at Rs. 15 to Rs. 50 per acre. Further information regarding these lands can be obtained from the Land Settlement Officer, and plans of them from the Surveyor-General.

Colonial Secretary's Office,
Colombo, April 14, 1920.

B. HORSBURGH,
Acting Colonial Secretary.

No. 5,533, S. O.—On Wednesday, May 26, 1920, at 11 A.M., the Land Settlement Officer will put up for sale or settlement, at Sinharagama Bungalow, the under-mentioned portions of Crown land, on the terms authorized by Government. Six allotments of land situated in the Andarawew tulana of the Willachchiya korale of the Nuwaragampalata of the Nuwarakalawiya district of the North-Central Province.

Preliminary plan 1,631.—Bogahawewa.				Extent.
Lot.	Name of Land.	Name of Claimant.	Description.	A. R. P.
U 126C	Puranawela	Appuhamy Vedaralage Wannihamy Vedarala of Bogahawewa	Paddy ..	0 2 21
R 126 $\frac{1}{2}$ A	Bogahawewawatta	Crown, encroachment by Appuhamy Vel-Vidane and others	Garden ..	0 1 4
R 126 $\frac{1}{2}$ B	Do.	Crown, encroachment by Appuralage Banda, <i>ex-Vel-Vidane</i>	do. ..	0 0 12
X 126A	Helambagahawatta	Crown, leased by Banda, <i>ex-Vel-Vidane</i>	do. ..	0 1 22
A 127B	Akkarawela	Crown, encroachment by M. Punchirala of Ambagahawewa	Paddy ..	0 0 30
4959B	Do.	do.	do. ..	0 0 26

Upset price at Rs. 15 to Rs. 50 per acre. Further information regarding these lands can be obtained from the Land Settlement Officer, and plans of them from the Surveyor-General.

Colonial Secretary's Office,
Colombo, April 14, 1920.

B. HORSBURGH,
Acting Colonial Secretary

No. 5,534, S. O.—On Friday, May 28, 1920, at 11 A.M., the Land Settlement Officer will put up for sale or settlement, at Mihintale Resthouse, the under-mentioned portions of Crown land, on the terms authorized by Government. Two allotments of land situated in the Elimedatula tulana of the Kanadara korale of the Nuwaragampalata division of the Nuwarakalawiya district of the North-Central Province.

Block survey preliminary plan 786.—Kahapatwila.				Extent.
Lot.	Name of Land.	Name of Claimant.	Description.	A. R. P.
38	Helambagaha-accare	Crown and Kapuralage Kadirate Upasakarala of Kahapatwila	Chena ..	2 1 35
Block survey preliminary plan 785.—Nochchikulama.				
i	Mankulamalanda	Crown	Chena ..	0 2 20

Upset price at Rs. 15 to Rs. 50 per acre. Further information regarding these lands can be obtained from the Land Settlement Officer, and plans of them from the Surveyor-General.

Colonial Secretary's Office,
Colombo, April 14, 1920.

B. HORSBURGH,
Acting Colonial Secretary.

No. 5,535, S. O.—On Tuesday, June 1, 1920, at 11 A.M., the Land Settlement Officer will put up for sale or settlement, at Kahatagasdigiliya Resthouse, the under-mentioned portion of Crown land, on the terms authorized by Government. An allotment of land situated in the Elwe tulana of the Kanadara korale of the Nuwaragampalata division of the Nuwarakalawiya district of the North-Central Province.

Block survey preliminary plan 753.—Andaragollewa.

Lot.	Name of Land.	Name of Claimant.	Description.	Extent. A. R. P.
27	Accarawela	Crown, applied for by Undiya Naide	Chena	1 0 7

Upset price at Rs. 15 to Rs. 50 per acre. Further information regarding this land can be obtained from the Land Settlement Officer, and plan of it from the Surveyor-General.

Colonial Secretary's Office,
Colombo, April 14, 1920.

B. HORSBURGH,
Acting Colonial Secretary.

No. 5,536, S. O.—On Friday, May 28, 1920, at 11 A.M., the Land Settlement Officer will put up for sale or settlement, at Mihintale Resthouse, the under-mentioned portions of Crown land, on the terms authorized by Government. Three allotments of land situated in the Elimeda tulana of the Kanadara korale of the Nuwaragampalata division of the Nuwarakalawiya district of the North-Central Province.

Block Survey preliminary plan 776.—Galmaduwa.

Lot.	Name of Land.	Name of Claimant.	Description.	Extent. A. R. P.
37A	Meegahalandu	Crown, applied for by Seerala Upasakaralage Udayara, Vel-Vidane of Galmaduwa	Chena	2 0 0

Block survey preliminary plan 778.—Weruppankulama.

82	Kongahahena	Crown	Chena	0 2 15
----	-------------	-------	-------	--------

Block survey preliminary plan 777.—Surukkulama.

17A	Welkatuwahena	Crown, applied for by Bandiralage Kapuru Banda of Pudukkulama	Chena	1 0 4
-----	---------------	---	-------	-------

Upset price at Rs. 15 to Rs. 50 per acre. Further information regarding these lands can be obtained from the Land Settlement Officer, and plans of them from the Surveyor-General.

Colonial Secretary's Office,
Colombo, April 14, 1920.

B. HORSBURGH,
Acting Colonial Secretary.

No. 5,537, S. O.—On Wednesday, May 26, 1920, at 11 A.M., the Land Settlement Officer will put up for sale or settlement, at Sinharagama, the under-mentioned portions of Crown land, on the terms authorized by Government. Two allotments of land situated in the Willachchiya tulana of the Willachchiya korale of the Nuwaragampalata division of the Nuwarakalawiya district of the North-Central Province.

Block survey preliminary plan 734.—Dunumadalewa.

Lot.	Name of Land.	Name of Claimant.	Description	Extent. A. R. P.
6c	Bogahalanda	(1) Pinhamige Herathamy, (2) Banda Mohottalage Punchirala, and (3) Menikralage Badderera of Dunumadalewa	Chena	0 1 29

8H	Do.	do.	do.	1 2 13
----	-----	-----	-----	--------

Upset price at Rs. 15 to Rs. 50 per acre. Further information regarding these lands can be obtained from the Land Settlement Officer, and plans of them from the Surveyor-General.

Colonial Secretary's Office,
Colombo, April 14, 1920.

B. HORSBURGH,
Acting Colonial Secretary.

No. 5,538, S. O.—On Wednesday, May 26, 1920, at 11 A.M., the Land Settlement Officer will put up for sale or settlement, at Sirharagama, the under-mentioned portions of Crown land, on the terms authorized by Government. Five allotments of land situated in the Andarawew tulana of Willachchiya korale of the Nuwaragampalata division of the Nuwarakalawiya district of the North-Central Province.

Block survey preliminary plan 728.—Kudawewa.

Lot.	Name of Land.	Name of Claimant.	Description.	Extent. A. R. P.
6B	Rambawewelanda	(1) Bandage Ranhamy, (2) Suddahamige Menikrala, (3) Jayaturala Badderage Tikiri Appu, and (4) Pirhamige Wanrihamy Vidane, all of Kudawewa	Chena	5 0 32

2B	Linwalalanda	(1) Mudalihamy Vel-Vidanage Velate, (2) Kapurala Vel-Vidanage Kaluappurata, (3) Warnihamige Kalu Banda, (4) Tikiralage Gunamali Etana, (5) ditto Suddahamy of Ondawewa	do.	0 3 3
----	--------------	--	-----	-------

3A	Do.	do.	do.	0 0 7
----	-----	-----	-----	-------

4A	Nugahalanda	do.	do.	4 1 9
----	-------------	-----	-----	-------

6C	Do.	do.	do.	0 3 31
----	-----	-----	-----	--------

Upset price at Rs. 15 to Rs. 50 per acre. Further information regarding these lands can be obtained from the Land Settlement Officer, and plans of them from the Surveyor-General.

Colonial Secretary's Office,
Colombo, April 14, 1920.

B. HORSBURGH,
Acting Colonial Secretary.

No. 5,539, S. O.—On Friday, May 28, 1920, at 11 A.M., the Land Settlement Officer will put up for sale or settlement, at Mihintale Resthouse, the under-mentioned portion of Crown land, on the terms authorized by Government. An allotment of land situated in the Kandu tulana of the Kanadara korale of the Nuwaragampalata division of the Nuwarakalawiya district of the North-Central Province.

Block survey preliminary plan 767.—Pahala Walawachchiya.

Lot.	Name of Land.	Name of Claimant.	Description.	Extent. A. R. P.
7	Watuakkara	Rewata Unnanse of Mihintale Vihare	Garden	2 0 35

Upset price at Rs. 15 to Rs. 50 per acre. Further information regarding this land can be obtained from the Land Settlement Officer, and plan of it from the Surveyor-General.

Colonial Secretary's Office,
Colombo, April 14, 1920.

B. HORSBURGH,
Acting Colonial Secretary.

No. 5,540, S. O.—On Friday, May 28, 1920, at 11 A.M., the Land Settlement Officer will put up for sale or settlement, at Mihintale Resthouse, the under-mentioned portions of Crown land, on the terms authorized by Government. Five allotments of land situated in the Elimeda tulana of the Kanadara korale of the Nuwaragampalata of the Nuwarakalawiya district of the North-Central Province.

Block survey preliminary plan 771.—Kunu Uragama.

Lot.	Name of Land.	Name of Claimant.	Description.	Extent. A. R. P.
35	Accrawala	Crown, encroachment by (1) Ukkurula Vel-Vidarege Suddahamy, Vel-Vidane, (2) Pinhamy Vel-Vidanege Ranhamy, (3) Ranhamige Appurara, (4) Kaderatege Suddahamy, Peon, (5) Warnihamige Badderara, (6) ditto Menikrara, (7) Ranhamige Tikirirala, (8) Lekamage Kapuru Banda, (9) ditto Mutu Menika, (10) Seeralage Punchi Appu, and (11) Kir hamige Appurara	Paddy	2 0 13
37	Landa	Crown, applied for by Gamaralage Pinhamy	Chena	4 1 39
33A	Mylagahahena	Crown, applied for by Kaderatege Suddahamy of Kuru Uragama	do.	1 2 17
45A	Weralakatuwa	Crown, applied for by (1) Appurala Gamaralage Pinhamy, Fiscal Peon, (2) Vel-Vidanege Ranhamy <i>ex-Arachchi</i> , (3) Kadiratege Suddahamy and others of Kunu Uragama	do.	9 0 13
45B	Do.	Crown, applied for by Pinhamy Vel-Vidarege Ranhamy, <i>ex-Arachchi</i> , and 8 others of Kunu Uragama	do.	9 0 19

Upset price at Rs. 15 to Rs. 50 per acre. Further information regarding these lands can be obtained from the Land Settlement Officer, and plans of them from the Surveyor-General.

Colonial Secretary's Office,
Colombo, April 14, 1920.

B. HORSBURGH,
Acting Colonial Secretary.

LAND ACQUISITION NOTICES.

HAVING been duly directed by the Governor, with the advice of the Executive Council, acting under the provisions of "The Land Acquisition Ordinance of 1876," section 6, to take order for the acquisition of the following lands, required for a public purpose, namely, for the construction of a Bilingual school at Veyargoda, to wit:—

Lot.	Name of Land.	Description.	Name of Claimant.	Extent. A. R. P.
1	Be igahawatta	Contains coconut and other trees and portion of a cadjan buliding and shed	Nuwarapassapedige Babi	1 1 19.69
2	Do.	Bare land	do.	0 0 1.10

I hereby give public notice, as required by section 7, that the Government proposes to take possession of the lands. All persons interested in the aforesaid lands are hereby required to appear personally or by agent before me at this office, on May 10, 1920, at 12 noon, and to state the nature of their respective interests in the lands, and the amount and particulars of their claims to compensation for such interests.

The Kachcheri,
Colombo, April 12, 1920.

J. G. FRASER,
Government Agent.

HAVING been duly directed by the Governor, with the advice of the Executive Council, acting under the provisions of "The Land Acquisition Ordinance of 1876," section 6, to take order for the acquisition of the following land, required for a public purpose, namely, the extension of Kuriwela school, to wit:—

Lot.	Name of Land.	Description.	Name of Claimant.	Extent. A. R. P.
1	Benveula estate <i>alias</i> Kuriwela estate	Tea and rubber estate	Heirs of the late Mr. A. Ratwatte, leased to General Ceylon Tea and Rubber Co., Ltd.	0 2 3.4

I hereby give public notice, as required by section 7, that the Government proposes to take possession of the land. All persons interested in the aforesaid land are hereby required to appear personally or by agent before me at Matale Kachcheri on May 10, 1920, at 2 P.M., and to state the nature of their respective interests in the land, and the amount and particulars of their claims to compensation for such interests.

Matale Kachcheri,
April 9, 1920.

E. T. MILLINGTON,
Assistant Government Agent.

HAVING been duly directed by the Governor, with the advice of the Executive Council, acting under the provisions of "The Land Acquisition Ordinance of 1876," section 6, to take order for the acquisition of the following lands, required for a public purpose, namely, for building a public latrine for the Madampe Sanitary Board, to wit:—

Lot.	Name of Land.	Description.	Name of Claimant.	Extent. A. R. P.
1	Karagahagedarakumbura	Paddy field	Raphiel Appuhamy, Vel-Vidane, and Baron Perera Rupasinghe	0 0 1
2	Karagahagedarakumburekamata	Threshing-floor	Baron Perera Rupasingha and Raphiel Appuhamy, Vel-Vidane	0 0 0.7
3	Do.	do.	do.	0 0 1.7
4	Karagahagedarakumbura	Paddy field	Baron Perera Rupasingha, Raphiel Appuhamy Vel-Vidane, and Mrs. Cornelia Wanigatunga	0 0 28.7
5	Do.	do.	do.	0 0 0.8
6	Karagahagedarakumburekamata	Threshing-floor	Baron Perera Rupasingha and Raphiel Appuhamy, Vel-Vidane	0 0 1.5

I hereby give public notice, as required by section 7, that the Government proposes to take possession of the lands. All persons interested in the aforesaid lands are hereby required to appear personally or by agent before me at Chilaw Kachcheri, on May 18, 1920, at 11 A.M., and to state the nature of their respective interests in the lands, and the amount and particulars of their claims to compensation for such interests.

Puttalam Kachcheri,
April 12, 1920.

G. F. FORREST,
Assistant Government Agent.