



# Ceylon Government Gazette

Published by Authority.

No. 7,031 — FRIDAY, JULY 4, 1919.

## Part III. — Lands.

*Separate paging is given to each Part in order that it may be filed separately.*

	PAGE		PAGE		PAGE
Land Settlement Notices :—		Land Sales by the Government Agents :—		Land Sales by the Settlement Officer :—	
Final Orders ..	909	North-Western Province ..	—	Northern Province ..	—
Preliminary Notices ..	927	North-Central Province ..	945	Eastern Province ..	—
Land Sales by the Government Agents :—		Province of Uva ..	—	North-Western Province ..	946
Western Province ..	—	Province of Sabaragamuwa ..	—	North-Central Province ..	948
Central Province ..	940	Land Sales by the Settlement Officer :—		Province of Uva ..	—
Southern Province ..	942	Western Province ..	—	Province of Sabaragamuwa ..	—
Northern Province ..	943	Central Province ..	—	Land Acquisition Notices ..	949
Eastern Province ..	—	Southern Province ..	—	Land Resumption Notices ..	—

### FINAL ORDERS.

#### Mannar S. O. No. 29.

**Order under Section 2 of "The Waste Lands Ordinances of 1897, 1899, 1900, and 1903," declaring Lands to be Crown Property.**

In the matter of the lands commonly called or known as open land and P. W. D. Clerk's quarters and premises, situate in the Pettah division of Mannar town, in Mannar East of Mannar island of the Mannar District, in the Northern Province, and of "The Waste Lands Ordinances of 1897, 1899, 1900, and 1903."

THE notice required by section 1 of "The Waste Lands Ordinances of 1897, 1899, 1900, and 1903," having been duly published in manner prescribed by that section in respect of the above-named lands (*vide* Notice No. 6,837), and no claim having been made to the said lands or to any interest therein within the period of three months from the date specified in the said notice, I, John Murray Davies, Special Officer appointed under section 28 of the said Ordinances, under and by virtue of the powers vested in me in that behalf by section 2 of the said Ordinances, do hereby on this 9th day of May, 1919, order and declare, that the said lands, as more fully described herein below, situate in the Pettah division of Mannar town, in Mannar East of Mannar island of the Mannar District, in the Northern Province, and shown as lots 22B and 24 in Mannar town survey plan and in the annexed-diagrams, and containing in extent 1 rood and 22·02 perches, are the property of the Crown.

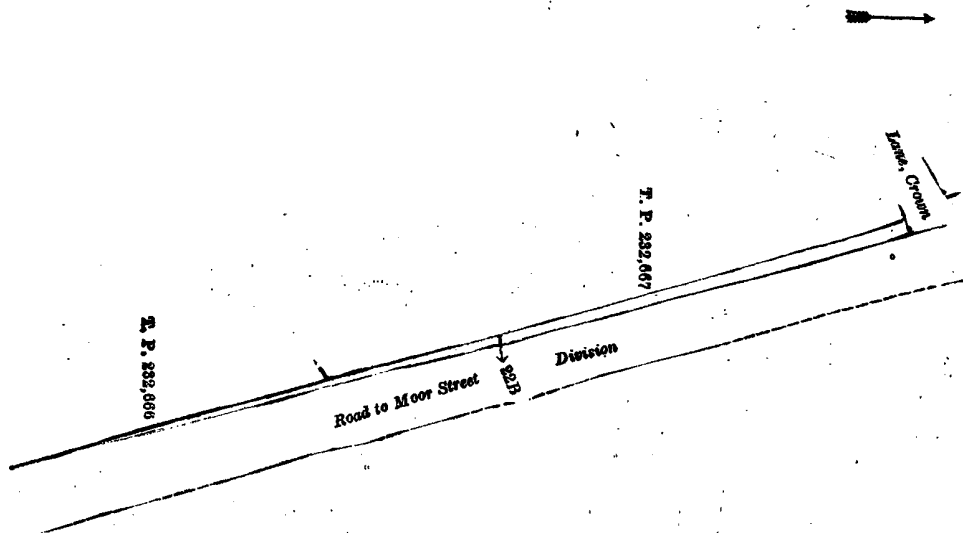
#### *Description of the Lands referred to.*

The following lots situated in the Pettah division of Mannar town, in Mannar East of Mannar island of the Mannar District, in the Northern Province, as described in the annexed diagrams :—

#### I.—Mannar town survey:

Lot.	Name of Land.	Extent, A. B. P.
22B	Open land	0 0 3·04

and bounded as follows : on the north by a lane declared to be the property of the Crown under the Waste Lands Ordinances; on the east by the road from Moor street division declared to be the property of the Crown under the Waste Lands Ordinances ; on the south by T. P. 232,666 ; on the west by T. P. 232,667.



Surveyor-General's Office,  
Colombo, March 23, 1918.

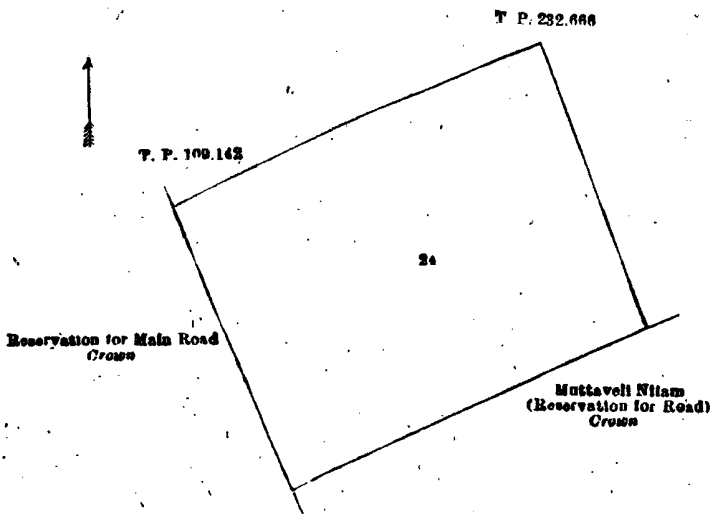
Scale of 1 Chain to an Inch.

C. R. LUNDIE,  
for Surveyor-General.

II.—Mannar town survey.

Lot.	Name of Land.	Extent, A. R. P.
24	P. W. D. Clerk's quarters and premises	0 1 18.98

and bounded as follows : on the north by T. Ps. 109,142 and 232,666 ; on the east by T. P. 232,666 ; on the south by Muttavelinilam (reservation for road) declared to be the property of the Crown under the Waste Lands Ordinances ; on the west by reservation for main road declared to be the property of the Crown under the Waste Lands Ordinances.



Surveyor-General's Office,  
Colombo, April 30, 1919.

Scale of 1 Chain to an Inch.

C. R. LUNDIE,  
for Surveyor-General.

J. M. DAVIES,  
Special Officer.

May 9, 1919.

Kurunegala S. O. No. 2,574.

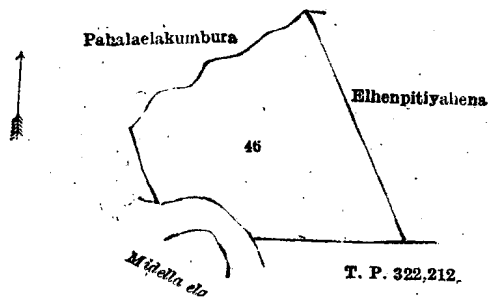
Order under Section 2 of "The Waste Lands Ordinances of 1897, 1899, 1900, and 1903,"  
declaring Land to be Crown Property.

In the matter of the land commonly called or known as Pahalaelahena, situate in the village of Busnapahuwa, in the Udukaha korale south of the Dambadeni hatpattu of the Kurunegala District, in the North-Western Province, and of "The Waste Lands Ordinances of 1897, 1899, 1900, and 1903."

The notice required by section 1 of "The Waste Lands Ordinances of 1897, 1899, 1900, and 1903," having been duly published in manner prescribed by that section in respect of the above-named land (*vide* Notice No. 6,953), and no claim having been made to the said land or to any interest therein within the period of three months from the date specified in the said notice, I, Norman Albert Hampton, Special Officer appointed under section 28 of the said Ordinances, under and by virtue of the powers vested in me in that behalf by section 2 of the said Ordinances, do hereby on this 29th day of March, 1919, order and declare that the said land, as more fully described herein below, situate in the village of Busnapahuwa, in the Udukaha korale south of the Dambadeni hatpattu of the Kurunegala District, in the North-Western Province, and shown as lot 46 in preliminary plan 445 and in the annexed diagram, and containing in extent about 1 acre 2 roods and 30 perches, is the property of the Crown.

*Description of the Land referred to.*

The land commonly called or known as Pahalaelahena, situated in the village of Busnapaliuwa, in the Udukaha korale south of the Dambadeni hatpattu of the Kurunegala District, in the North-Western Province, containing in extent 1 acre 2 roods and 30 perches, and shown as lot 46 in preliminary plan 445 and in the annexed diagram; and bounded as follows: on the north by Pahalaalakumbura claimed by Uyamakkarayalage Appuwa and others; on the east by Elhenpitiyahena sold by the Crown; on the south by T. P. 322,212, the Midella-ela; on the west by Pahalaalakumbura claimed by Uyamakkarayalage Appuwa and others.



Surveyor-General's Office,  
Colombo, March 19, 1919.

Scale of 4 Chains to an Inch.

C. R. LUNDIE,  
for Surveyor-General.

March 29, 1919.

N. A. HAMPTON,  
Special Officer.

**Kurunegala S. O. No. 2,575.****Order under Section 4, Sub-section (1), of "The Waste Lands Ordinances of 1897, 1899, 1900, and 1903."**

In the matter of the land commonly called or known as Kadurugahahena, situate in the village of Wewelwala, in the Udukaha korale west of the Dambadeni hatpattu of the Kurunegala District, in the North-Western Province, and of "The Waste Lands Ordinances of 1897, 1899, 1900, and 1903."

WHEREAS in pursuance of section 1 of the said Ordinances it was duly declared and notified on the 24th day of August, 1917, that if no claim to the land commonly called or known as Kadurugahahena, situate in the village of Wewelwala, in the Udukaha korale west of the Dambadeni hatpattu of the Kurunegala District, in the North-Western Province, containing in extent 20 acres and 11 perches, and shown as lot 30 in preliminary plan 552 and in the annexed diagram, was made to Norman Albert Hampton, Special Officer appointed under section 28 of the said Ordinances, within the period of three months from the date specified in the said notice, such land would be declared the property of the Crown, and dealt with on account of the Crown (*vide* Notice No. 6,517):

And whereas (1) Mellawatantirige Mari Hamy and (2) Mallehe Vidanelage Don Manis made claim thereto, and I, Norman Albert Hampton, the aforesaid Special Officer, made due inquiry into such claim, and whereas the said claimants and I, with the consent of His Excellency the Governor, came to an agreement in writing dated the 22nd day of October, 1918, concerning the said land, under section 4, sub-section (1), of the said Ordinances, whereby it was agreed that the said claimants should be declared the purchasers of the said land, upon payment, on or before March 22, 1919, to the Government Agent at Kurunegala, or to the Settlement Officer, of a sum of Rupees Three hundred and Twenty-two only (Rs 322), as the purchase amount of the said land, and whereas the said amount has been duly paid by the said claimants, they are hereby, in pursuance of the agreement aforementioned, declared to be the purchasers of the said land, as more fully described herein below.

*Description of the Land referred to.*

The following lot situated in the village of Wewelwala, in Udukaha korale west of the Dambadeni hatpattu of the Kurunegala District, in the North-Western Province, as described in the annexed diagram:—

Lot.	Name of Land.	Preliminary plan 552.	Extent, A. R. P.
30	Kadurugahahena		20 0 11

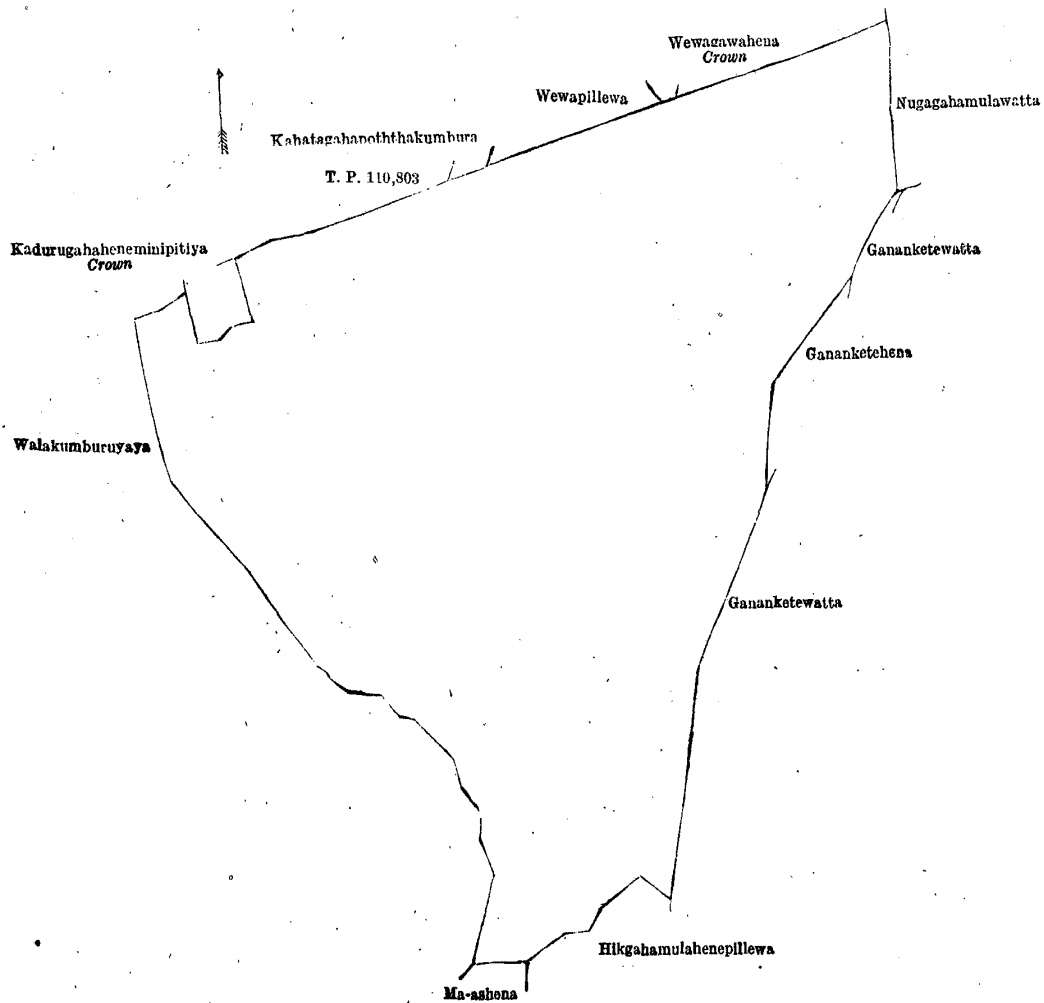
and bounded as follows: on the north by Walakumburuyaya (private), Kadurugahaheneminipitiya declared to be the property of the Crown under the Waste Lands Ordinances, T. P. 110,803, Kahatagahapoththakumbura (private), Wewapillewa sold by the Crown, Wewagawahena belonging to the Crown; on the east by Nugagahamulawatta sold by the Crown, Gananketewatta (private), Gananketehena sold by the Crown, Gananketewatta (private); on the south by Hikgahamulahenepillewa sold by the Crown, Maashena sold to Louis Arthur Dassanaika under the Waste Lands Ordinances; on the west by Walakumburuyaya (private).

[For Diagram see page 912.]

**Kurunegala S. O. No. 2,576.****Order under Section 4, Sub-section (1), of "The Waste Lands Ordinances of 1897, 1899, 1900, and 1903," declaring Land to be Crown Property.**

In the matter of the land commonly called or known as Galagawahena, situate in the village of Galahitiyawa, in the Yatikhaha korale south of the Katugampola hatpattu of the Kurunegala District, in the North-Western Province, and of "The Waste Lands Ordinances of 1897, 1899, 1900, and 1903."

WHEREAS in pursuance of section 1 of the said Ordinances it was duly declared and notified on the 12th day of April, 1918, that if no claim to the land commonly called or known as Galagawahena, situate in the village of Galahitiyawa, in the Yatikhaha korale south of the Katugampola hatpattu of the Kurunegala District, in the North-Western Province, containing in extent 5 acres 3 roods and 24 perches, and shown as lot 20AK in preliminary plan 975 and in the annexed diagram, was made to Norman Albert Hampton, Special Officer appointed under section 28 of the said Ordinances, within the period of three months from the date specified in the said notice, such land would be declared to be the property of the Crown (*vide* Notice No. 6,809):



Surveyor-General's Office,  
Colombo, May 26, 1917.

Scale of 4 Chains to an Inch.

A. H. G. DAWSON,  
for Surveyor-General.

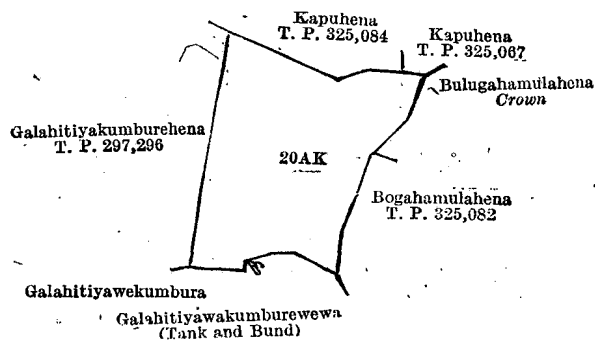
April 2, 1919.

N. A. HAMPTON,  
Special Officer.

And whereas Herat Mudiyansele Kirimenika made claim thereto, and I, the aforesaid Norman Albert Hampton, Special Officer appointed under section 28 of the said Ordinances, made due inquiry into such claim, and whereas the said claimant and I, came to an agreement in writing dated the 24th day of August, 1918, concerning the said land, under section 4, sub-section (1), of the said Ordinances, whereby it was agreed that the said claimant should be declared the purchaser of  $1\frac{1}{2}$  acres more or less of the said lot 20 AK, upon payment, on or before the 24th day of November, 1918, to the Government Agent of the North-Western Province, or to the Settlement Officer, of a sum of Rupees Fifteen (Rs. 15), with interest at the rate of 9 per cent. per annum from the 31st day of September, 1912, as the purchase amount of the said  $1\frac{1}{2}$  acres more or less of land, and whereas the said claimant withdrew his claim to the remainder of the aforesaid land appearing in the said notice No. 6,809; and whereas it was further agreed by the said agreement that in default of such payment the claim of the said claimant to the said  $1\frac{1}{2}$  acres more or less in respect of which the said payment was to be made should also be considered to have been withdrawn, and the said  $1\frac{1}{2}$  acres more or less should be declared to be the property of the Crown; and whereas the said claimant has failed to make the said payment by the due date, the said  $1\frac{1}{2}$  acres more or less of which the said claimant was to have been declared the purchaser, together with the remainder of the land appearing in this order, both of which portions of land together are more fully described herein below, are declared to be the property of the Crown.

*Description of the Land referred to.*

The land commonly called or known as Galagawahena, situated in the village of Galahitiyawa, in the Yatikaha korale south of the Katugampola hatpattu of the Kurunegala District, in the North-Western Province, containing in extent 5 acres 3 roods and 24 perches, and shown as lot 20AK in preliminary plan 975 and in the annexed diagram and bounded as follows: on the north by Kapuhena sold by the Crown (T. P. 325,084), Kapuhena sold by the Crown (T. P. 325,067); on the east by Bulugahamulahena belonging to the Crown, Bogahamulahene sold by the Crown (T. P. 325,082); on the south by Galahitiyawakumburawewa (tank and bund) claimed by Herat Mudiyansele Herathamy and others, Galahitiyawekumbura claimed by Herat Mudiyansele Herathamy and others; on the west by Galahitiyakumburehena sold by the Crown (T. P. 297,296).



Surveyor-General's Office,  
Colombo, February 23, 1918.

Scale of 8 Chains to an Inch.

C. R. LUNDIE,  
for Surveyor-General.

April 12, 1919. N. A. HAMPTON,  
Special Officer.

### Kurunegala S. O. No. 2,577.

#### Order under Section 4, Sub-section (1), of "The Waste Lands Ordinances of 1897, 1899, 1900, and 1903," declaring Lands to be Crown Property.

In the matter of the lands commonly called or known as Pahala Dumbulagodakele (reservation for ela), &c., situate in the village of Pahala Dumbuluwa in the Magul Otota korale of the Wannu hatpattu of the Kurunegala District, in the North-Western Province, and of "The Waste Lands Ordinances of 1897, 1899, 1900, and 1903."

WHEREAS in pursuance of section 1 of the said Ordinances it was duly notified on the 28th day of September, 1917, that if no claim to the lands commonly called or known as Pahala Dumbulagodakele (reservation for ela), &c., situate in the village of Pahala Dumbuluwa, in the Magul Otota korale of the Wannu hatpattu of the Kurunegala District, in the North-Western Province, containing in extent 139 acres 2 roods and 14 perches, and shown as lots H 106, I 106, J 106, K 106, and L 106 in preliminary plan 4,466 and in the annexed diagram, was made to John Murray Davies, Special Officer appointed under the said Ordinances, within the period of three months from the date specified in such notice, such lands would be declared the property of the Crown, and dealt with on account of the Crown (*vide* Notice No. 6,579):

And whereas Hettiakandage Bastian Fernando made claim thereto; and whereas the said claimant came to an agreement in writing dated the 29th day of January, 1919, whereby in consideration of his daughters (a) Daisy Mary Felicia Fernando and (b) Evelyn Maud Ashila Fernando receiving a Crown grant for 20 acres more or less of lot 4 of the block survey preliminary plan 1,593, for a sum of Rs. 1,000, he withdrew claim to the above-mentioned lots H 106, I 106, J 106, K 106, and L 106, I, the aforesaid John Murray Davies, Special Officer, under and by virtue of the powers vested in me in that behalf by section 4 of the said Ordinances, do hereby on this 16th day of April, 1919, order and declare, under section 4, sub-section (1), of the said Ordinances, that the said lands, as more fully described herein below, are the property of the Crown.

#### Description of the Lands referred to.

The following lots situated in the village of Pahala Dumbuluwa, in the Magul Otota korale of the Wannu hatpattu of the Kurunegala District, in the North-Western Province, as described in the annexed diagram:—

Preliminary plan 4,466.			Extent, A. R. P.
H 106	..	Pahala Dumbulagodakele (reservation for ela) ..	7 0 0
I 106	..	Do. ( do. ) ..	28 2 6
J 106	..	Pahala Dumbuluwehenyaya (reservation for ela and oya) ..	25 2 32
K 106	..	Do. ( do. ) ..	71 1 1
L 106	..	Road and reservation ..	7 0 15
			139 2 14

and bounded as follows: on the north by Dumbuluwemukalana belonging to the Crown, the road to Balalla, the village limit of Ihala Dumbuluwa; on the east by the village limit of Ihala Dumbuluwa, the Deduru-oya; on the south by the Deduru-oya; on the west by the Telemitchan-ela.

[For Diagram see page 914.]

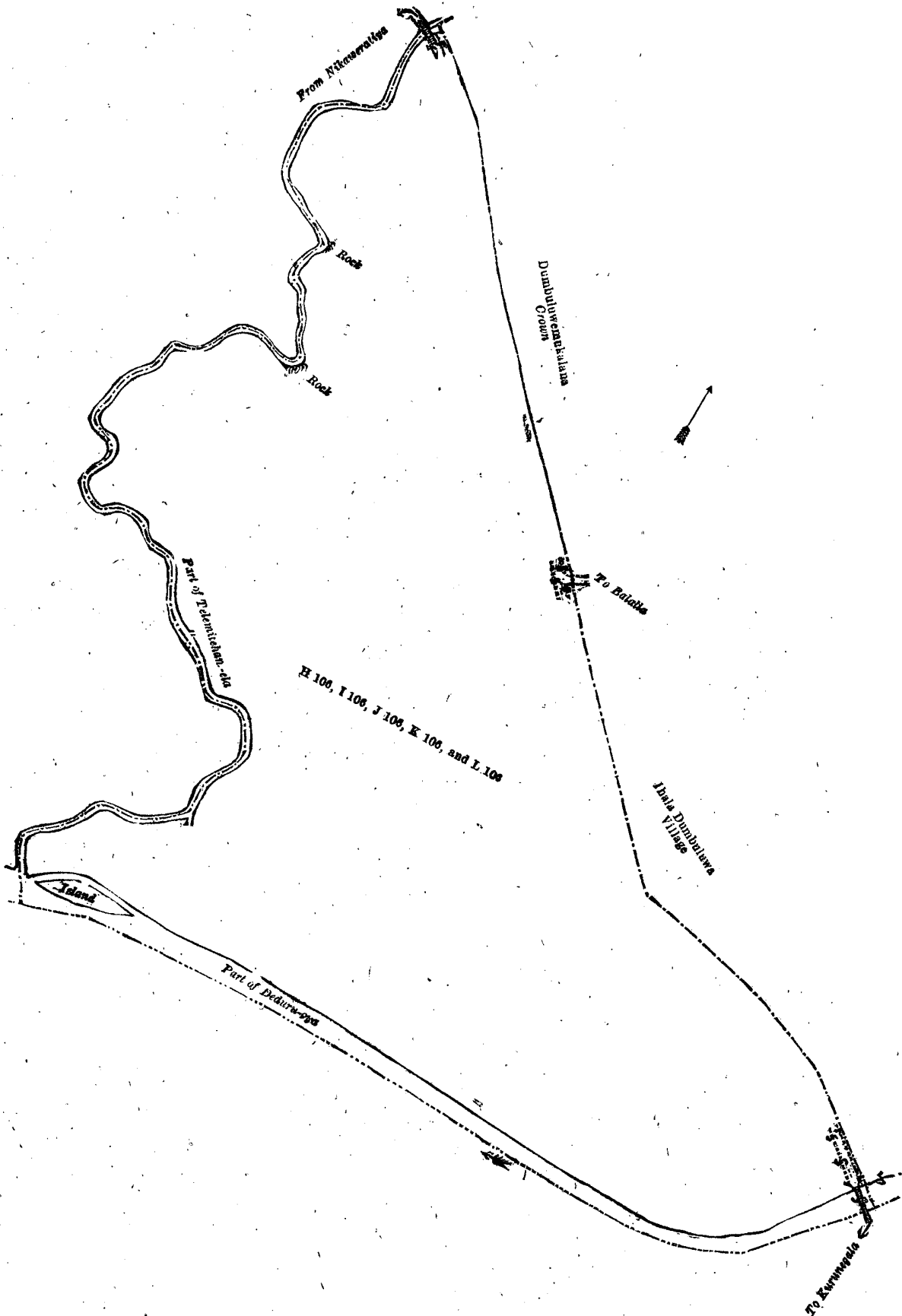
### Kurunegala S. O. No. 2,578.

#### Order under Section 4, Sub-section (1), of "The Waste Lands Ordinances of 1897, 1899, 1900, and 1903."

In the matter of the lands commonly called or known as Kongahamulahena and Asweddumabemma (tank), situate in the village of Riligala, in the Udukaha korale west of the Dambadeni hatpattu of the Kurunegala District, in the North-Western Province, and of "The Waste Lands Ordinances of 1897, 1899, 1900, and 1903."

WHEREAS in pursuance of section 1 of the said Ordinances it was duly declared and notified on the 14th day of September, 1917, that if no claim to the lands commonly called or known as Kongahamulahena and Asweddumabemma (tank), situate in the village of Riligala, in the Udukaha korale west of the Dambadeni hatpattu of the Kurunegala District, in the North-Western Province, containing in extent 2 acres and 9 perches, and shown as lots 40A and 41 in preliminary plan 558 and in the annexed diagram, was made to Norman Albert Hampton, Special Officer appointed under section 28 of the said Ordinances, within the period of three months from the date specified in the said notice, such lands would be declared the property of the Crown, and dealt with on account of the Crown (*vide* Notice No. 6,560):

And whereas Karunadipati Mudiyansele Ukku Banda, Vel-Vidane, made claim thereto, and Arnold Langdon Crossman and I, Norman Albert Hampton, Special Officers appointed under section 28 of the said Ordinances, made due inquiry into such claim, and whereas the said claimant and I, Norman Albert Hampton, the aforesaid Special Officer, with the consent of His Excellency the Governor, came to an agreement in writing dated the 13th day of January, 1918, concerning the said lands, under section 4, sub-section (1), of the said Ordinances, whereby it was agreed that the said



Surveyor-General's Office,  
Colombo, May 28, 1917.

Scale of 8 Chains to an Inch.

A. H. G. DAWSON,  
for Surveyor-General.

April 16, 1919.

J. M. DAVIES,  
Special Officer.

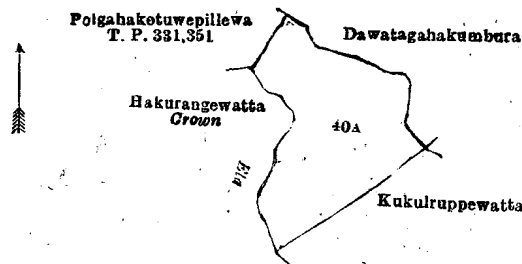
claimant should be declared the purchaser of the said lands upon payment on or before the 13th day of July, 1918, to the Government Agent at Kurunegala, or to the Settlement Officer, of a sum of Rupees Thirty-eight only (Rs. 38), as the purchase amount of the said lands, and whereas the said amount has been duly paid by the said claimant, he is hereby, in pursuance of the agreement aforementioned, declared to be the purchaser of the said lands, as more fully described herein below.

*Description of the Lands referred to.*

The following lots situated in the village of Riligala, in the Udukaha korale west of the Dambadeni hatpattu of the Kurunegala District, in the North-Western Province, as described in the annexed diagrams:—

Lot.	Name of Land.	I.—Preliminary plan 558.	Extent, A. R. P.
40A	Kongahamulahena		0 3 38

and bounded as follows: on the north by Dawatagahakumbura claimed by S. A. Mudalihami and others; on the east by Dawatagahakumbura claimed by S. A. Mudalihami and others, Kukulruppewatta sold by the Crown; on the south by Kukulruppewatta sold by the Crown; on the west by ela, Hakurangewatta belonging to the Crown, Polgahakotuwe-pillewa sold by the Crown (T. P. 331,351).



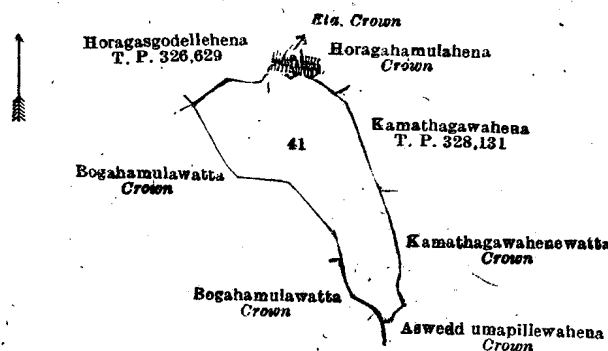
Surveyor-General's Office,  
Colombo, March 21, 1919.

Scale of 4 Chains to an Inch.

C. R. LUNDIE,  
for Surveyor-General.

Lot.	Name of Land.	II.—Preliminary plan 558.	Extent, A. R. P.
41	Asweddumabemma (tank)		1 0 11

and bounded as follows: on the north by Horagasgodellehena sold by the Crown (T. P. 326,629), ela declared to be the property of the Crown under the Waste Lands Ordinances, Horagahamulahena belonging to the Crown; on the east by Kamathagawahena sold by the Crown (T. P. 328,131), Kamathagawahenewatta belonging to the Crown; on the south by Asweddumapillewahena belonging to the Crown, Bogahamulawatta belonging to the Crown; on the west by Bogahamulawatta belonging to the Crown.



Surveyor-General's Office,  
Colombo, March 21, 1919.

Scale of 4 Chains to an Inch.

C. R. LUNDIE,  
for Surveyor-General.

N. A. HAMPTON,  
Special Officer.

April 10, 1919.

**Kurunegala S. O. No. 2,579.**

**Order under Section 4, Sub-section (1), of "The Waste Lands Ordinances of 1897, 1899, 1900, and 1903."**

In the matter of the land commonly called or known as Minimarugodellawatta, situate in the village of Riligala, in the Udukaha korale west of the Dambadeni hatpattu, of the Kurunegala District, in the North-Western Province, and of "The Waste Lands Ordinances of 1897, 1899, 1900, and 1903."

WHEREAS in pursuance of section 1 of the said Ordinances it was duly declared and notified on the 14th day of September, 1917, that if no claim to the land commonly called or known as Minimarugodellawatta, situate in the village of Riligala, in the Udukaha korale west of the Dambadeni hatpattu of the Kurunegala District, in the North-Western Province, containing in extent 4 acres and 6 perches, and shown as lot 21A23 in preliminary plan 558 and in the annexed diagram, was made to Norman Albert Hampton, Special Officer appointed under section 28 of the said Ordinances, within the period of three months from the date specified in the said notice, such land would be declared the property of the Crown, and dealt with on account of the Crown (*vide* Notice No. 6,560):

And whereas Wijesinha Herat Mudiyansele Panchirala made claim thereto, and Arnold Langdon Crossman and I, Norman Albert Hampton, Special Officers appointed under section 28 of the said Ordinances, made due inquiry into such claim, and whereas the said claimant and I, Norman Albert Hampton, the aforesaid Special Officer, with the consent of His Excellency the Governor, came to an agreement in writing dated the 8th day of July, 1918, concerning the said land, under section 4, sub-section (1), of the said Ordinances, whereby it was agreed that the said claimant should be declared the purchaser of the said land upon payment on or before the 8th day of November, 1918, to the Government Agent at Kurunegala, or to the Settlement Officer, of a sum of Rupees Sixty-five only (Rs. 65), as the purchase amount of the said land, and whereas the said amount has been duly paid by the said claimant, he is hereby, in pursuance of the agreement aforementioned, declared to be the purchaser of the said land, as more fully described herein below.

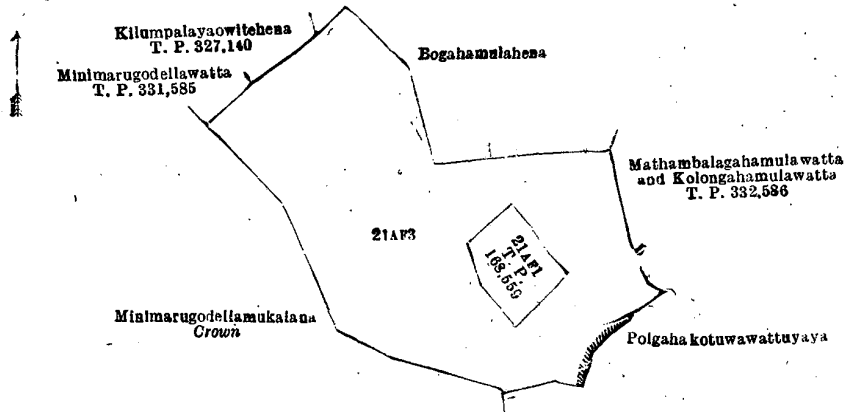
*Description of the Land referred to.*

The land commonly called or known as Minimargodellawatta, situated in the village of Riligala, in the Udukaha korale west of the Dambadeni hatpattu of the Kurunegala District, in the North-Western Province, containing in extent 4 acres and 6 perches, shown as lot 21A F3 in preliminary plan 558 and in the annexed diagram; and bounded as follows; on the north by Kilumpalayaowitehena sold by the Crown (T. P. 327,140), Bogahamulahena sold by the Crown; on the east by Mathambalagahamulawatta and Kalongahamulawatta sold by the Crown (T. P. 332,586), Polgahakotuawattuyaya (private); on the south by Polgahakotuawattuyaya (private), Minimargodellamukalana to be declared the property of the Crown under the Waste Lands Ordinances; on the west by Minimargodellamukalana to be declared the property of the Crown under the Waste Lands Ordinances, Minimargodellawatta sold by the Crown (T. P. 331,585).

NOTE.—The following lot lying within the above boundaries is excluded from this order, and its extent of 1 rood and 12 perches is not included in the acreage of 4 acres and 6 perches given above:—

Preliminary plan 558.

Lot.	Name of Land.	Extent, A. R. P.
21A F1	Minimargodella (T. P. 168,559)	0 1 12



Surveyor-General's Office,  
Colombo, March 21, 1919.

Scale of 4 Chains to an Inch.

C. R. LUNDIE,  
for Surveyor-General.

April 10, 1919. N. A. HAMPTON,  
Special Officer.

**Kurunegala S. O. No. 2,580.**

**Order under Section 2 of "The Waste Lands Ordinances of 1897, 1899, 1900, and 1903," declaring Lands to be Crown Property.**

In the matter of the lands commonly called or known as road, para (footpath), Dangahamulawewa (tank and bund), &c., situate in the village of Metiwalagama, in the Baladora korale of the Dewamedhi hatpattu of the Kurunegala District, in the North-Western Province, and of "The Waste Lands Ordinances of 1897, 1899, 1900, and 1903."

THE notice required by section 1 of "The Waste Lands Ordinances of 1897, 1899, 1900, and 1903," having been duly published in manner prescribed by that section in respect of the above-named lands (*vide* Notice No. 6,232), and no claim having been made to the said lands or to any interest therein within the period of three months from the date specified in the said notice, I, John Murray Davies, Special Officer appointed under section 28 of the said Ordinances, under and by virtue of the powers vested in me in that behalf by section 2 of the said Ordinances, do hereby on this 26th day of March, 1919, order and declare that the said lands, as more fully described herein below, situate in the village of Metiwalagama, in the Baladora korale of the Dewamedhi hatpattu of the Kurunegala District, in the North-Western Province, and shown as lots 6, 8, 18, 19, 21, 23, 24, 29, 30, and 31 in preliminary plan 1,645 and in the annexed diagrams, and containing in extent 7 acres, are the property of the Crown.

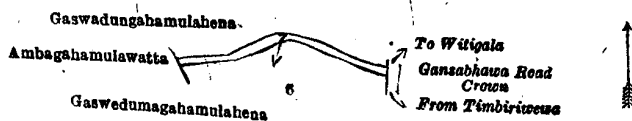
*Description of the Lands referred to.*

The following lots situated in the village of Metiwalagama, in the Baladora korale of the Dewamedhi hatpattu of the Kurunegala District, in the North-Western Province, as described in the annexed diagrams:—

I.—Preliminary plan 1,645.

Lot.	Road	Name of Land.	Extent, A. R. P.
6			0 0

and bounded as follows: on the north by Gaswadungahamulahena declared to be the property of Adampullelaga Isibu Lebbe under the Waste Lands Ordinances; on the east by the Gansabhawa road from Witigala to Timbiriwewa to be declared the property of the Crown under the Waste Lands Ordinances; on the south by Gaswedumagahamulahena declared to be the property of Adampullelaga Abuwakké Lebbe under the Waste Lands Ordinances; on the west by Ambagahamulawatta claimed by Adampullegedera Abuwakké Lebbe and others.



Surveyor-General's Office,  
Colombo, January 21, 1919.

Scale of 4 Chains to an Inch.

C. R. LUNDIE,  
for Surveyor-General.

II.—Preliminary plan 1,645.

Lot.	Road	Name of Land.	Extent, A. R. P.
8			0 0 10



and bounded as follows : on the north by Kongahamulahena to be declared the property of the Crown under the Waste Lands Ordinances ; on the east the village limit of Pahala Pannawa ; on the south by Gaswedumagahamulahena to be declared the property of the Crown under the Waste Lands Ordinances ; on the west by the Gansabhawa road from Timbiriwewa to Witigala to be declared the property of the Crown under the Waste Lands Ordinances.



Surveyor-General's Office,  
Colombo, January 21, 1919.

Scale of 4 Chains to an Inch.

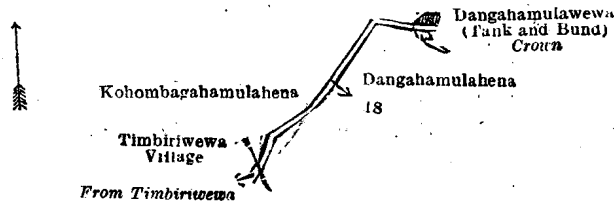
C. R. LUNDIE,  
for Surveyor-General.

III.—Preliminary plan 1,645.

Lot.	Name of Land.
18	Para (footpath)

Extent, A. R. P.  
0 0 8

and bounded as follows : on the north by Kohombagahamulahena to be declared the property of Adampullelage Ibura Lebbe and others under the Waste Lands Ordinances ; on the east by Dangahamulawewa (tank and bund) to be declared the property of the Crown under the Waste Lands Ordinances ; on the south by Dangahamulahena to be declared the property of Adampullelage Ibura Lebbe and others under the Waste Lands Ordinances ; on the west by the village limit of Timbiriwewa, Kohombagahamulahena to be declared the property of Adampullelage Ibura Lebbe and others under the Waste Lands Ordinances.



Surveyor-General's Office,  
Colombo, January 21, 1919.

Scale of 4 Chains to an Inch.

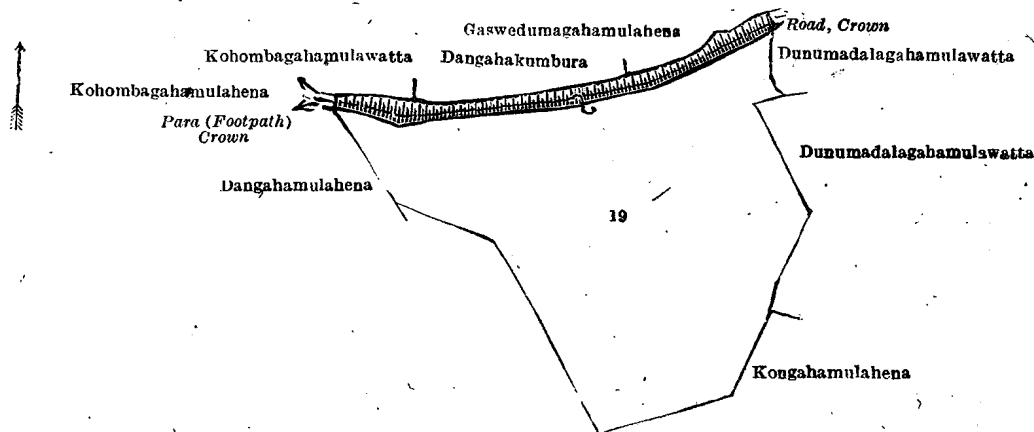
C. R. LUNDIE,  
for Surveyor-General.

IV.—Preliminary plan 1,645.

Lot.	Name of Land.
19	Dangahamulawewa (tank and bund)

Extent, A. R. P.  
4 3 0

and bounded as follows : on the north by Kohombagahamulawatta claimed by Adampullegedera Pathumma and others, Dangahakumbura claimed by Miralebbe Assiumma, Gaswedumagahamulahena to be declared the property of Adampullelage Abuwakker Lebbe under the Waste Lands Ordinances ; on the east by road to be declared the property of the Crown under the Waste Lands Ordinances, Dunumadalagahamulawatta (private), Kongahamulahena to be declared the property of Adampullelage Abuwakker Lebbe under the Waste Lands Ordinances ; on the south by Kongahamulahena to be declared the property of Adampullelage Abuwakker Lebbe under the Waste Lands Ordinances, Dangahamulahena to be declared the property of Adampullelage Ibura Lebbe and others under the Waste Lands Ordinances, para (footpath) to be declared the property of the Crown under the Waste Lands Ordinances, Kohombagahamulahena to be declared the property of Adampullelage Ibura Lebbe and others under the Waste Lands Ordinances.



Surveyor-General's Office,  
Colombo, January 21, 1919.

Scale of 4 Chains to an Inch.

C. R. LUNDIE,  
for Surveyor-General.

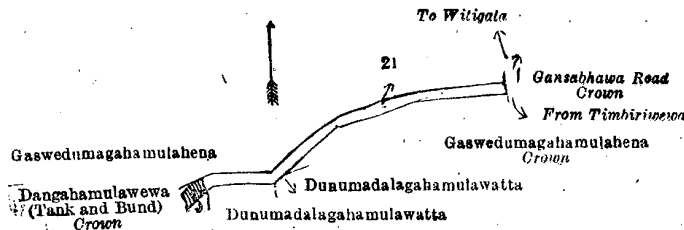
V.—Preliminary plan 1,645.

Lot.	Name of Land.
21	Road

Extent, A. R. P.  
0 0 21

and bounded as follows : on the north by Gaswedumagahamulahena to be declared the property of Adampullelage Abuwakker Lebbe under the Waste Lands Ordinances ; on the east by the Gansabhawa road from Witigala to Timbiriwewa, to be declared the property of the Crown under the Waste Lands Ordinances ; on the south by Gaswedumagahamulahena

to be declared the property of the Crown under the Waste Lands Ordinances, Dunumadalagahamulawatta (private); on the west by Dangahamulawewa (tank and bund) to be declared the property of the Crown under the Waste Lands Ordinances.



Surveyor-General's Office,  
Colombo, January 21, 1919.

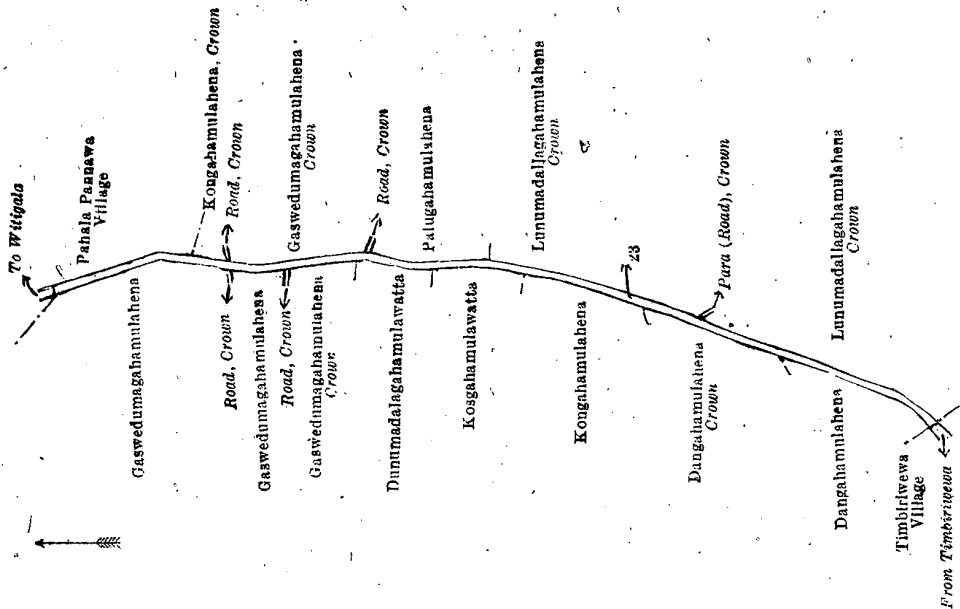
Scale of 4 Chains to an Inch.

C. R. LUNDIE,  
for Surveyor-General.

VI.—Preliminary plan 1,645.

Lot.	Name of Land.	Extent, A. R. P.
23.	Gansabhawa road ..	I 0 38

and bounded as follows: on the north by the village limit of Pahala Pannawa; on the east by the village limit of Pahala Pannawa, Kongahamulahena to be declared the property of the Crown under the Waste Lands Ordinances, road to be declared the property of the Crown under the Waste Lands Ordinances, Gaswedumagahamulahena to be declared the property of the Crown under the Waste Lands Ordinances, a road to be declared the property of the Crown under the Waste Lands Ordinances, Palugahamulahena to be declared the property of Adampullelage Abuwakker Lebbe under the Waste Lands Ordinances, Lunumadallagahamulahena to be declared the property of the Crown under the Waste Lands Ordinances, para (road) to be declared the property of the Crown under the Waste Lands Ordinances, Lunumadallagahamulahena to be declared the property of the Crown under the Waste Lands Ordinances; on the south by Lunumadallagahamulahena to be declared the property of the Crown under the Waste Lands Ordinances, the village limit of Timbiriwewa; on the west by Dangahamulahena to be declared the property of Adampullelage Ibura Lebbe and others under the Waste Lands Ordinances, Dangahamulahena to be declared the property of the Crown under the Waste Lands Ordinances, Kongahamulahena to be declared the property of Adampullelage Abuwakker Lebbe under the Waste Lands Ordinances, Kogahamulawatta (private), Dunumadalagahamulawatta (private), Gaswedumagahamulahena to be declared the property of the Crown under the Waste Lands Ordinances, a road to be declared the property of the Crown under the Waste Lands Ordinances, Gaswedumagahamulahena to be declared the property of Adampullelage Abuwakker Lebbe under the Waste Lands Ordinances, a road to be declared the property of the Crown under the Waste Lands Ordinances, Gaswedumagahamulahena to be declared the property of Adampullelage Isibu Lebbe under the Waste Lands Ordinances.



Surveyor-General's Office,  
Colombo, January 21, 1919.

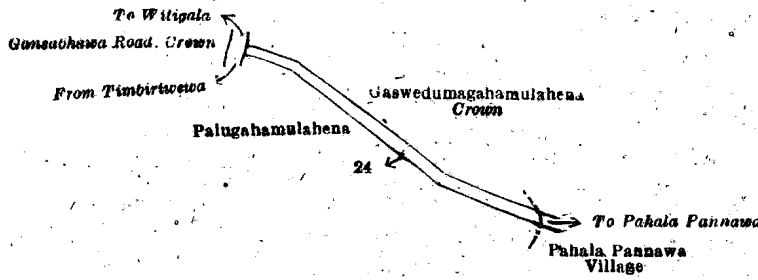
Scale of 8 Chains to an Inch.

C. R. LUNDIE,  
for Surveyor-General.

VII.—Preliminary plan 1,645.

Lot.	Name of Land.	Extent, A. R. P.
24	Road ..	0 0 24

and bounded as follows: on the north by Gaswedumagahamulahena to be declared the property of the Crown under the Waste Lands Ordinances; on the east by the village limit of Pahala Pannawa; on the south by Palugahamulahena to be declared the property of Adampullelage Abuwakker Lebbe under the Waste Lands Ordinances; on the west by the Gansabhawa road from Timbiriwewa to Witigala to be declared the property of the Crown under the Waste Lands Ordinances.



Surveyor-General's Office,  
Colombo, January 21, 1919.

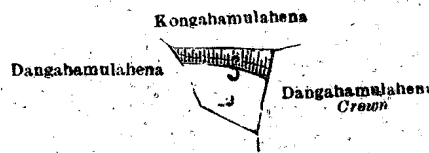
Scale of 4 Chains to an Inch.

C. R. LUNDIE,  
for Surveyor-General.

VIII.—Preliminary plan 1,645.

Lot.	Name of Land.	Extent, A. R. P.
29	Dangahamulawewa (tank and bund)	0 0 37

and bounded as follows : on the north by Kongahamulahena to be declared the property of Adampullelage Abuwakker Lebbe under the Waste Lands Ordinances ; on the east by Dangahamulahena to be declared the property of the Crown under the Waste Lands Ordinances ; on the south and west Dangahamulahena to be declared the property of Adampullelage Ibura Lebbe and others under the Waste Lands Ordinances.



Surveyor-General's Office,  
Colombo, January 21, 1919.

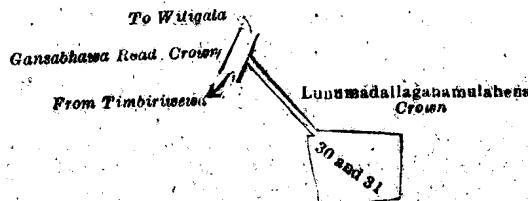
Scale of 4 Chains to an Inch.

C. R. LUNDIE,  
for Surveyor-General.

IX.—Preliminary plan 1,645.

Lot.	Name of Land.	Extent, A. R. P.
30	Para (road)	0 0 4
31	Minipitiya (cemetery)	0 1 2
		0 1 6

and bounded as follows : on the north, east, and south by Lunumadallagahamulahena to be declared the property of the Crown under the Waste Lands Ordinances ; on the west by Lunumadallagahamulahena to be declared the property of the Crown under the Waste Lands Ordinances, the Gansabhawa road from Timbiriwewa to Witigala to be declared the property of the Crown under the Waste Lands Ordinances.



Surveyor-General's Office,  
Colombo, January 21, 1919.

Scale of 4 Chains to an Inch.

C. R. LUNDIE,  
for Surveyor-General.

J. M. DAVIES,  
Special Officer.

March 26, 1919.

**Kurunegala S.O. No. 2,581.**

**Order under Section 4, Sub-section (1), of "The Waste Lands Ordinances of 1897, 1899, 1900, and 1903," admitting Land to be Private Property.**

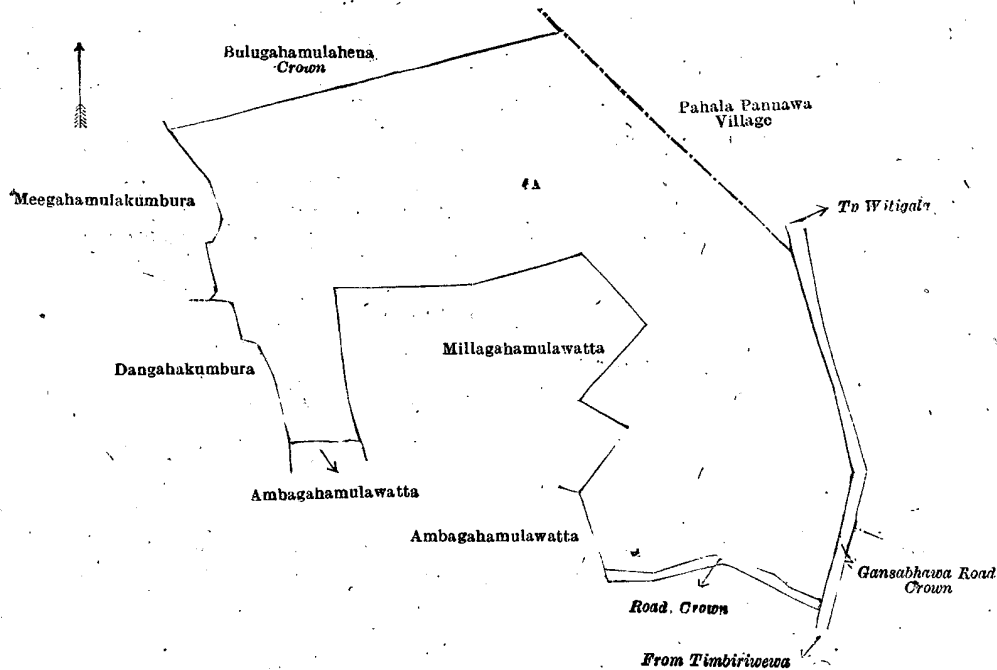
In the matter of the land commonly called or known as Gaswadungahamulahena, situate in the village of Metiwalagama, in the Baladora korale of the Dewamedhi hatpattu of the Kurunegala District, in the North-Western Province, and of "The Waste Lands Ordinances of 1897, 1899, 1900, and 1903."

WHEREAS in pursuance of section 1 of the said Ordinances it was duly notified on the 2nd day of March, 1917, that if no claim to the land commonly called or known as Gaswadungahamulahena, situate in the village of Metiwalagama, in the Baladora korale of the Dewamedhi hatpattu of the Kurunegala District, in the North-Western Province, containing in extent 9 acres and 2 perches, and shown as lot 4A in preliminary plan 1,645 and in the annexed certified diagram, was made to John Murray Davies, Special Officer appointed under section 28 of the said Ordinances, within the period of three months from the date specified in such notice, such land would be declared the property of the Crown, and dealt with on account of the Crown (vide Notice No. 6,232):

And whereas Adampullelage Isibu Lebbe made claim thereto, and Howard Orme Fox, Special Officer appointed under section 28 of the said Ordinances, made due inquiry into such claim, I, John Murray Davies, the aforesaid Special Officer, with the consent of His Excellency the Governor, do hereby admit the claim of the said claimant to the said land, as more fully described herein below, under section 4, sub-section (1), of the said Ordinances.

*Description of the Land referred to.*

The land commonly called or known as Gaswadungahamulahena, situated in the village of Metiwalagama, in the Baladora korale of the Dewamedhi hatpattu of the Kurunegala District, in the North-Western Province, containing in extent 9 acres and 2 perches, shown as lot 4A in preliminary plan 1,645 and in the annexed diagram, and bounded as follows: on the north by Bulugahamulahena to be declared the property of the Crown under the Waste Lands Ordinances; on the east by the village limit of Pahala Panuawa, the Gansabhaya road from Witigala to Timbiriwewa to be declared the property of the Crown under the Waste Lands Ordinances; on the south by road to be declared the property of the Crown under the Waste Lands Ordinances, Ambagahamulawatta claimed by Adampullegedera Abuwakker Lebbe and others, Millagahamulawatta (private), Ambagahamulawatta claimed by Adampullegedera Abuwakker Lebbe and others; on the west Dangahakumbura claimed by Meeralebbe Assiumma, Meegahamulakumbura claimed by Adampullegedera Abuwakker Lebbe and others.



Surveyor-General's Office,  
Colombo, January 21, 1919.

Scale of 4 Chains to an Inch.

C. R. LUNDIE,  
for Surveyor-General.

March 26, 1919.

J. M. DAVIES,  
Special Officer.

**Kurunegala S. O. No. 2,582.**

**Order under Section 4, Sub-section (1), of "The Waste Lands Ordinances of 1897, 1899, 1900, and 1903,"  
declaring Lands to be Crown Property.**

In the matter of the lands commonly called or known as Bulugahamulahena, Kongahamulahena, &c., situate in the village of Metiwalagama, in the Baladora korale of the Dewamedhi hatpattu of the Kurunegala District, in the North-Western Province, and of "The Waste Lands Ordinances of 1897, 1899, 1900, and 1903."

WHEREAS in pursuance of section 1 of the said Ordinances it was duly notified on the 2nd day of March, 1917, that if no claim to the lands commonly called or known as Bulugahamulahena, Kongahamulahena, &c., situate in the village of Metiwalagama, in the Baladora korale of the Dewamedhi hatpattu of the Kurunegala District, in the North-Western Province, containing in extent 30 acres 2 roods and 26 perches, and shown as lots 4, 7, 9, 22, 25, and 28B in preliminary plan 1,645 and in the annexed diagrams, was made to John Murray Davies, Special Officer appointed under section 28 of the said Ordinances, within the period of three months from the date specified in such notice, such lands would be declared the property of the Crown, and dealt with on account of the Crown (*vide* Notice No. 6,232):

And whereas (1) Adampullelage Abuwakker Lebbe, (2) ditto Isibu Lebbe, (3) ditto Ibura Lebbe, (4) Adampullelaye Maria Umma, (5) ditto Asiya Umma, and (6) ditto Pathumma made claim thereto, and whereas the said 1st claimant by an agreement in writing dated the 3rd day of October, 1917, in consideration of (a) the Settlement Officer settling as private property otherwise than under the Waste Lands Ordinances lots 11, 20, 26, and 27 of the block survey preliminary plan 1,645, and (b) his claim to lots 1 and 10 of the notice and of the block survey preliminary plan 1,645, and to 2 acres 1 rood and 26 perches more or less, and 6½ acres more or less of lots 25 and 28 respectively of the said notice and block survey preliminary plan now shown as lots 25A and 28A respectively on the same block survey preliminary plan being admitted under the Waste Lands Ordinances; the said 2nd claimant by an agreement in writing dated the 3rd day of October, 1917, in consideration of (a) the Settlement Officer settling as private property otherwise than under the Waste Lands Ordinances lot 5 of the block survey preliminary plan 1,645, and (b) his claim to 8 acres 3 roods and 14 perches of lot 4 of the notice and of the block survey preliminary plan 1,645, now shown as lot 4A on the same block survey preliminary plan, being admitted under the Waste Lands Ordinances; and the said 3rd claimant by an agreement in writing dated the 3rd day of October, 1917, and the said 4th, 5th, and 6th claimants by an agreement in writing dated the 4th day of October, 1917, in consideration of (a) the Settlement Officer settling as private property otherwise than under the Waste Lands Ordinances lots 13 and 14 of the block survey preliminary plan 1,645, and (b) their claims to lot 16 of the notice and of the block survey preliminary plan 1,645, and to 12 acres 2 roods and 5 perches more or less of lot 28 of the said notice and block survey preliminary plan, now shown as re-surveyed lot 28 on the same block survey preliminary plan being admitted under the Waste Lands Ordinances, withdrew claim to the above-mentioned lots 4, 7, 9, 22, 25, and 28B of this order, I, John Murray Davies, the aforesaid Special Officer, under and by virtue of the powers

vested in me in that behalf by section 4 of the said Ordinances, do hereby on this 26th day of March, 1919, order and declare, under section 4, sub-section (1), of the said Ordinances, that the said lands, as more fully described herein below, are the property of the Crown.

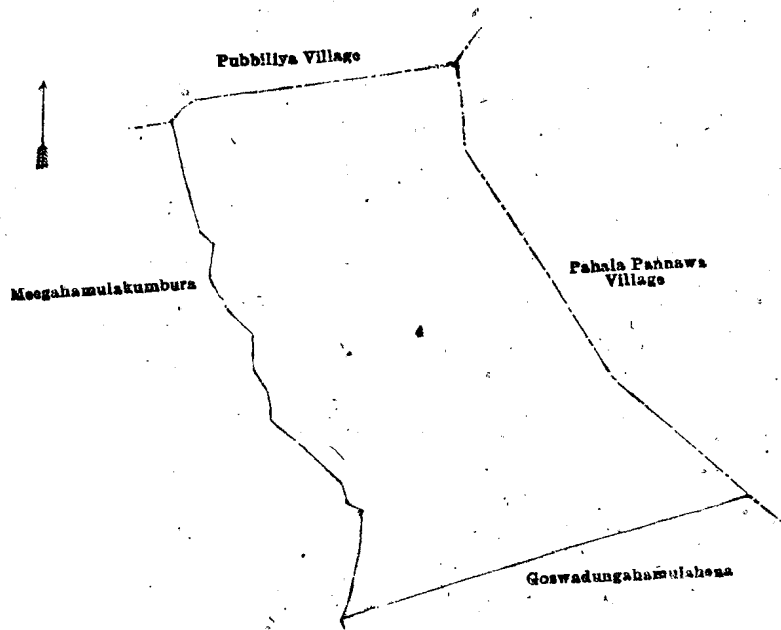
*Description of the Lands referred to.*

The following lots situated in the village of Metiwalagama, in the Baladora korale of the Dewamedhi hatpattu of the Kurunegala District, in the North-Western Province, as described in the annexed diagrams:—

I.—Preliminary plan 1,645.

Lot.	Name of Land.	Extent, A. R. P.
4	Bulugahamulahena	7 1 0

and bounded as follows: on the north by the village limit of Pubbiliya; on the east by the village limit of Pahala Pannawa; on the south by Goswadungahamulahena to be declared the property of Adampullelage Isibu Lebbe under the Waste Lands Ordinances; on the west by Meegahamulakumbura claimed by Adampullelagedera Abuwakker Lebbe and others.



Surveyor-General's Office,  
Colombo, January 21, 1919.

Scale of 4 Chains to an Inch.

C. R. LUNDIE,  
for Surveyor-General.

II.—Preliminary plan 1,645.

Lot.	Name of Land.	Extent, A. R. P.
7	Kongahamulahena	0 1 9
9	Gaswedumagahamulahena	3 1 20
22	Do.	0 2 38
		4 1 27

and bounded as follows: on the north and east by the village limit of Pahala Pannawa; on the south by the road from Pahala Pannawa to be declared the property of the Crown under the Waste Lands Ordinances, the Gansabhawa road from Timbiriwewa to Witigala, Dunumadalagahamulawatta (private); on the west by the road from Timbiriwewa to be declared the property of the Crown under the Waste Lands Ordinances, the Gansabhawa road from Timbiriwewa to Witigala to be declared the property of the Crown under the Waste Lands Ordinances.

NOTE.—The following lot lying within the above boundaries is excluded from this part of the order, and its extent of 10 perches is not included in the acreage of 4 acres 1 rood and 27 perches given above:—

Preliminary plan 1,645.

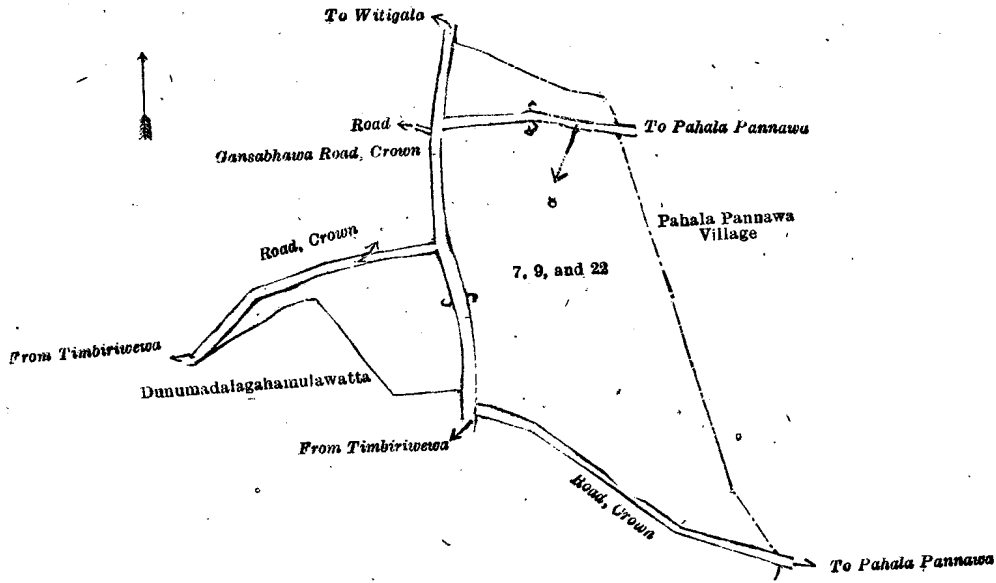
Lot.	Name of Land.	Extent, A. R. P.
3	Road	0 0 10

[For Diagram see page 922.]

III.—Preliminary plan 1,645.

Lot.	Name of Land.	Extent, A. R. P.
25	Lunumadallagahamulahena	17 0 2

and bounded as follows: on the north by Palugahamulahena to be declared the property of Adampullelage Abuwakker Lebbe under the Waste Lands Ordinances, the village limit of Pahala Pannawa; on the east by the village limits of Pahala Pannawa and Ihala Pannawa; on the south by the village limit of Ihala Pannawa; on the west by the village limit of Timbiriwewa, the Gansabhawa road from Timbiriwewa to Witigala to be declared the property of the Crown under the Waste Lands Ordinances.



Surveyor-General's Office,  
Colombo, January 21, 1919.

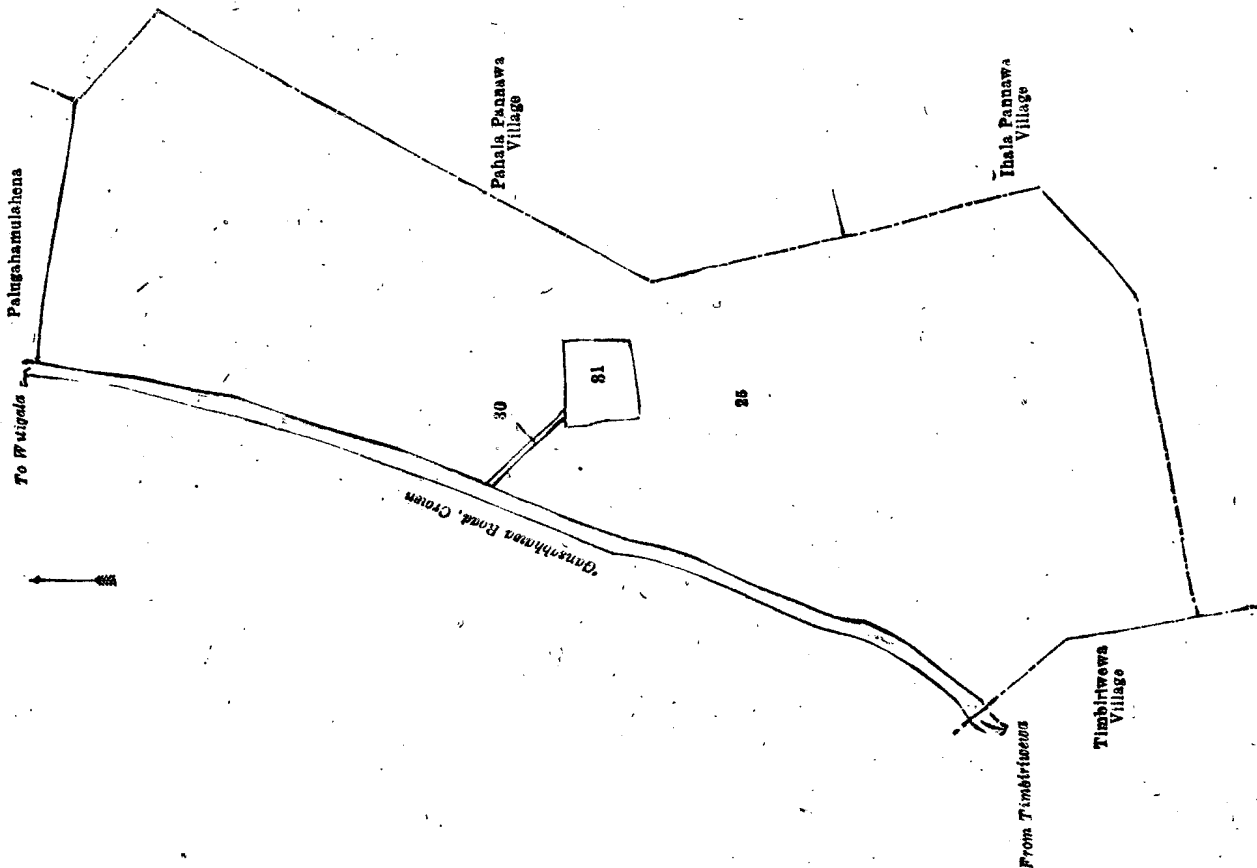
Scale of 4 Chains to an Inch.

C. R. LUNDIE,  
for Surveyor-General.

NOTE.—The following lots lying within the above boundaries are excluded from this part of the order, and their extent of 1 rood and 6 perches is not included in the acreage of 17 acres and 2 perches given above :—

Preliminary plan 1,645.

Lot.	Name of Land.	Extent, A. R. P.
30	Para (road)	0 0 4
31	Minipitiya (cemetery)	0 1 2
		0 1 6



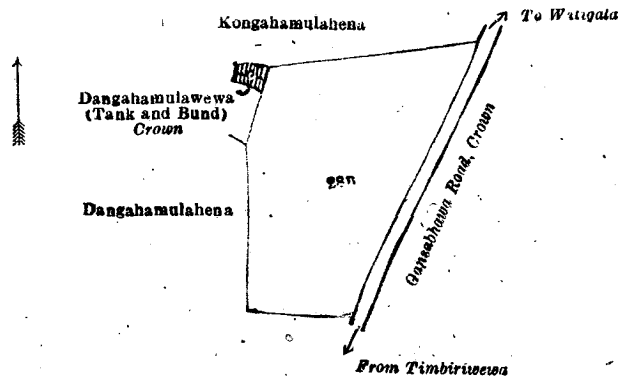
Surveyor-General's Office,  
Colombo, January 21, 1919.

Scale of 4 Chains to an Inch.

C. R. LUNDIE,  
for Surveyor-General.

Lot.	Name of Land.	IV.—Preliminary plan 1,645.	Extent, A. R. P.
28B	Dangahamulahena		1 3 37

and bounded as follows: on the north by Kongahamulahena to be declared the property of Adampullelage Abuwakker Lebbe under the Waste Lands Ordinances; on the east by the Gansabhawa road from Witigala to Timbiriwewa to be declared the property of the Crown under the Waste Lands Ordinances; on the south by Dangahamulahena to be declared the property of Adampullelage Ibura Lebbe and others under the Waste Lands Ordinances; on the west by Dangahamulahena to be declared the property of Adampullelage Ibura Lebbe and others under the Waste Lands Ordinances, Dangahamulawewa (tank and bund) to be declared the property of the Crown under the Waste Lands Ordinances.



Surveyor-General's Office,  
Colombo, January 21, 1919.

Scale of 4 Chains to an Inch.

C. R. LUNDIE,  
for Surveyor-General.

J. M. DAVIES,  
Special Officer.

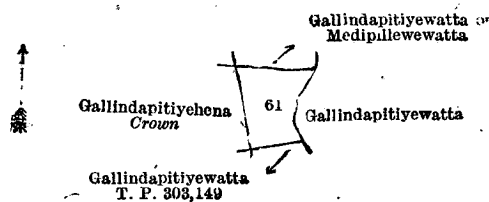
March 26, 1919.

#### Kegalla. S. O. No. 272.

#### Order under Section 4, Sub-section (1), of "The Waste Lands Ordinances of 1897, 1899, 1900, and 1903," declaring Land to be Crown Property.

In the matter of the land commonly called or known as Gallindapitiyehena, situate in the village of Puwakmote, in the Walgam pattu of the Kinigoda korale of the Kegalla District, in the Province of Sabaragamuwa, and of "The Waste Lands Ordinances of 1897, 1899, 1900, and 1903."

THE notice required by section 1 of the said Ordinances having been duly published in manner prescribed by that section in respect of the above-named land (*vide* Notice No. 7,030), and a claim having been made to the said land by Konara Mudiyanseelage Ukku Banda, and the said claimant having been duly called upon by a notice in writing under section 4, sub-section (1), of the Ordinances, duly served upon him to produce before me the evidence and documents upon which he might rely in proof of his claim, and not having so appeared or produced such evidence or documents, I, Frederick Lewis, Special Officer appointed under section 28 of the said Ordinances, do hereby on this 3rd day of May, 1919, order and declare, under section 4, sub-section (1), of the said Ordinances, that the said land, commonly called or known as Gallindapitiyehena, situate in the village of Puwakmote, in the Walgam pattu of the Kinigoda korale of the Kegalla District, in the Province of Sabaragamuwa, containing in extent 3 roods and 1 perch, and shown as lot 61 in preliminary plan No. 150, and in the annexed diagram, and bounded as follows: on the north by Gallindapitiywatta or Medipillewawatta claimed by Dunukewatayelage Bandia and others; on the east by Gallindapitiywatta claimed by Konara Mudiyanseelage Ukku Banda and others; on the south by Gallindapitiywatta sold by the Crown (T. P. 303,149); on the west by Gallindapitiyehena belonging to the Crown, is the property of the Crown.



Surveyor-General's Office,  
Colombo, August 15, 1918.

Scale of 8 Chains to an Inch.

C. R. LUNDIE,  
for Surveyor-General.

FREDERICK LEWIS,  
Special Officer.

May 3, 1919.

#### Kegalla O. S. No. 273.

#### Order under Section 2 of "The Waste Lands Ordinances of 1897, 1899, 1900, and 1903," declaring Lands to be Crown Property.

In the matter of the lands commonly called or known as Pansalahena, Kandehena, &c., situate in the village of Puwakmote, in the Walgam pattu of the Kinigoda korale of the Kegalla District, in the Province of Sabaragamuwa, and of "The Waste Lands Ordinances of 1897, 1899, 1900, and 1903."

THE notice required by section 1 of "The Waste Lands Ordinances of 1897, 1899, 1900, and 1903," having been duly published in manner prescribed by that section in respect of the above-named lands (*vide* Notice No. 7,030), and no claim having been made to the said lands or to any interest therein within the period of three months from the date specified in the said notice, I, Frederick Lewis, Special Officer appointed under section 28 of the said Ordinances, under and by virtue of the powers vested in me in that behalf by section 2 of the said Ordinances, do hereby on this 3rd day of May, 1919, order and declare that the said lands, as more fully described herein below, situate in the village of Puwakmote, in the Walgam pattu of the Kinigoda korale of the Kegalla District, in the Province of Sabaragamuwa, and shown as lots 1H, 1K, 8, 10, 41, 42, and 68 in preliminary plan 150 and in the annexed diagrams, and containing in extent 6 acres 1 rood and 35 perches, are the property of the Crown.

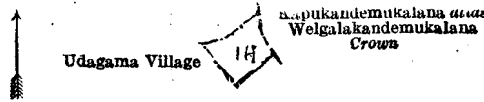
*Description of the Lands referred to.*

The following lots situated in the village of Puwakmote, in the Walgam pattu of the Kinigoda korale of the Kegalla District, in the Province of Sabaragamuwa, as described in the annexed diagrams :—

I.—Preliminary plan 150.

Lot.	Name of Land.	Extent, A. R. P.
1H	Pansalahena	0 1 32

and bounded as follows : on the north by the village limit of Udugama ; on the east by Kapukandemukalana *alias* Welgalakandemukalana declared to be the property of the Crown under the Waste Lands Ordinances ; on the south and west by the village limit of Udugama.



Surveyor-General's Office,  
Colombo, August 15, 1918.

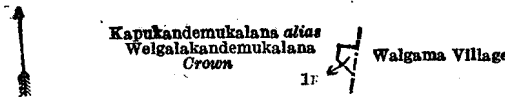
Scale of 8 Chains to an Inch.

C. R. LUNDIE,  
for Surveyor-General.

II.—Preliminary plan 150.

Lot.	Name of Land.	Extent, A. R. P.
1K	Kandehena	0 0 10

and bounded as follows : on the north by Kapukandemukalana *alias* Welgalakandemukalana declared to be the property of the Crown under the Waste Lands Ordinances ; on the east by the village limit of Walgama ; on the south and west by Kapukandemukalana *alias* Welgalakandemukalana declared to be the property of the Crown under the Waste Lands Ordinances.



Surveyor-General's Office,  
Colombo, August 15, 1918.

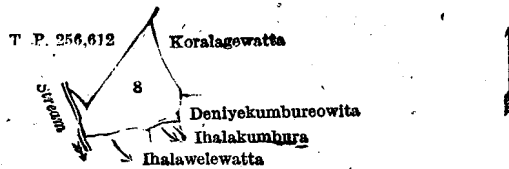
Scale of 8 Chains to an Inch.

C. R. LUNDIE,  
for Surveyor-General.

III.—Preliminary plan 150.

Lot.	Name of Land.	Extent, A. R. P.
8	Kongahamulahena	1 0 20

and bounded as follows : on the north by T. P. 256,612 ; on the east by Koralgewatta claimed by Undugodagedara Punchirala, Deniyekumbureowita claimed by Hennekgedera Appuhamy and another ; on the south by Ihalakumbura claimed by Undugodagedara Dingiri Appuhamy and others, Ihalawelewatta claimed by the heirs of Undugodagedara Bandirala ; on the west by a stream.



Surveyor-General's Office,  
Colombo, August 15, 1918.

Scale of 8 Chains to an Inch.

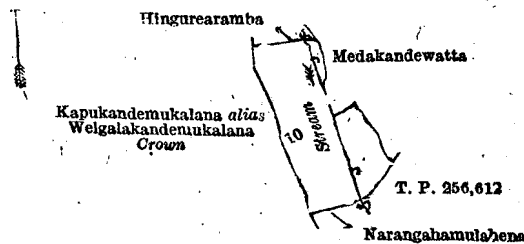
C. R. LUNDIE,  
for Surveyor-General.

IV.—Preliminary plan 150.

Lot.	Name of Land.	Extent, A. R. P.
10	Hingurehena	2 0 30

(Exclusive of the stream passing through the land).

and bounded as follows : on the north by Hingurearamba declared private under the Waste Lands Ordinances ; on the east by Medakandewatta claimed by Undiyagodagedara Kalu Banda, a stream, Medakandewatta claimed by Undiyagodagedara Kalu Banda ; on the south by T. P. 256,612, Narangahamulahena sold by the Crown ; on the west by Kapukandemukalana *alias* Welgalakandemukalana declared to be the property of the Crown under the Waste Lands Ordinances.



Surveyor-General's Office,  
Colombo, August 15, 1918.

Scale of 8 Chains to an Inch.

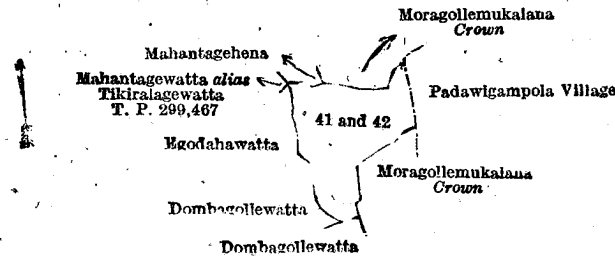
C. R. LUNDIE,  
for Surveyor-General.



## V.—Preliminary plan 150.

Lot.	Name of Land.	Extent, A. R. P.
41	Wetennehena <i>alias</i> Kandehena	1 2 12
42	Dombagollehena	0 1 28
		1 3 38

and bounded as follows: on the north by Mahantagehena sold by the Crown, Moragollemukalana declared to be the property of the Crown under the Waste Lands Ordinances; on the east by the village limit of Padawigampola; on the south by Moragollemukalana declared to be the property of the Crown under the Waste Lands Ordinances, Dombagollewatta claimed by Dissanayaka Mudiyanse and others; on the west by Dombagollewatta claimed by Dissanayaka Mudiyanse and others, Egodahawatta claimed by Undugodagedara Kalu Banda and others, Mahantagewatta *alias* Tikiralagewatta sold by the Crown (T. P. 299,467).



Surveyor-General's Office,  
Colombo, August 15, 1918.


Scale of 8 Chains to an Inch.

C. R. LUNDIE,  
for Surveyor-General.

## VI.—Preliminary plan 150.

Lot.	Name of Land.	Extent, A. R. P.
68	Pilimunuwehena	0 2 16

and bounded as follows: on the north by T. P. 164,937, the village limit of Padawigampola; on the east by the village limit of Dahenpahuwa; on the south and west by Pinkumbura claimed by Puwakmote pansala.



Surveyor-General's Office,  
Colombo, August 15, 1918.

Scale of 8 Chains to an Inch.

C. R. LUNDIE,  
for Surveyor-General.

May 3, 1919

FREDERICK LEWIS,  
Special Officer.

## Kegalla S. O. No. 274.

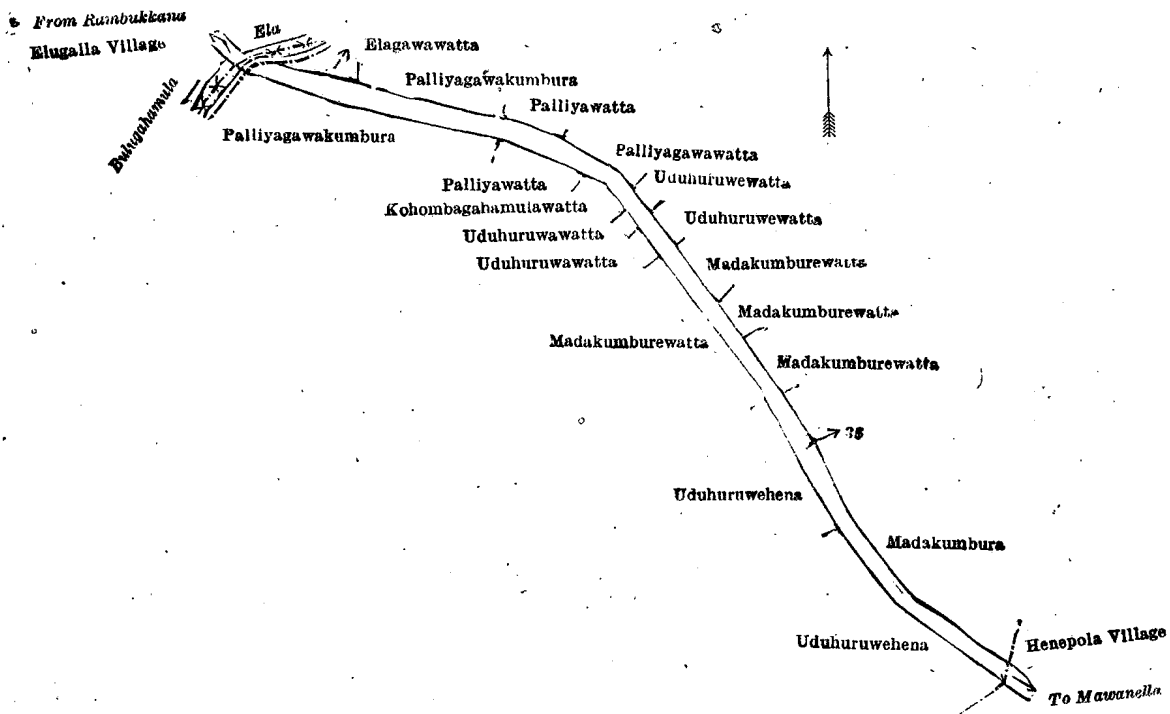
Order under Section 2 of "The Waste Lands Ordinances of 1897, 1899, 1900, and 1903,"  
declaring Land to be Crown Property.

In the matter of the land commonly called or known as cart road, situate in the village of Uduhuruwa, in the Galboda pattu of the Galboda korale of the Kegalla District, in the Province of Sabaragamuwa, and of "The Waste Lands Ordinances of 1897, 1899, 1900, and 1903."

THE notice required by section 1 of "The Waste Lands Ordinances of 1897, 1899, 1900, and 1903," having been duly published in manner prescribed by that section in respect of the above-named land (*vide* Notice No. 7,068), and no claim having been made to the said land or to any interest therein within the period of three months from the date specified in the said notice, I, Frederick Lewis, Special Officer appointed under section 28 of the said Ordinances, under and by virtue of the powers vested in me in that behalf by section 2 of the said Ordinances, do hereby on this 10th day of April, 1919, order and declare, that the said land, as more fully described herein below, situate in the village of Uduhuruwa, in the Galboda pattu of the Galboda korale of the Kegalla District, in the Province of Sabaragamuwa, and shown as lot 35 in preliminary plan 168 and in the annexed diagram, and containing in extent 3 roods and 4 perches, is the property of the Crown.

*Description of the Land referred to.*

The land commonly called or known as cart road, situated in the village of Uduhuruwa, in the Galboda pattu of the Galboda korale of the Kegalla District, in the Province of Sabaragamuwa, containing in extent 3 roods and 4 perches, shown as lot 35 in preliminary plan 168 and in the annexed diagram; and bounded as follows: on the north by Bulugahamula-ela (the village limit of Elugalla), Elagawawatta claimed by Avanna Junis Lebbe, Palliyagawakumbura claimed by Sana Mahammadu Ismail Lebbe and others, Palliyawatta claimed by the Uduhuruwa mosque, Palliyagawawatta claimed by Kona Mahammadu Lebbe and others; on the east by Palliyagawawatta claimed by Kona Mahammadu Lebbe and others, Uduhuruwewatta claimed by Ana Majidu and another, Uduhuruwewatta claimed by Sena Uduma Lebbe, Madakumburewatta claimed by Moona Abdu Lebbe, Madakumburewatta claimed by Sena Mahammadu Ismail, Madakumburawatta claimed by Moona Abdu Lebbe, Madakumbura claimed by W. Arachehi Naide and others, the village limit of Henepola; on the south by Uduhuruwehena claimed by Sena Mohammadu Ismail, Uduhuruwehena claimed by Kawana Abdu Kareem, Madakumburewatta claimed by Moona Abdu Lebbe, Uduhuruwawatta claimed by Sena Uduma Lebbe, Uduhuruwawatta claimed by Thana Abuwakkara and others, Kohombagahamulawatta claimed by Avanna Mahammadu, Palliyawatta claimed by the Uduhuruwa mosque, Palliyagawakumbura claimed by Sana Mahammadu Ismail Lebbe and others; on the west by Bulugahamula-ela (the village limit of Elugalla).



Surveyor-General's Office,  
Colombo, October 24, 1918.

Scale of 4 Chains to an Inch.

C. R. LUNDIE,  
for Surveyor-General.

April 10, 1919.

FREDERICK LEWIS,  
Special Officer.

**Kegalla S. O. No. 275.**

**Order under Section 4, Sub-section (1), of "The Waste Lands Ordinances of 1897, 1899, 1900, and 1903."**

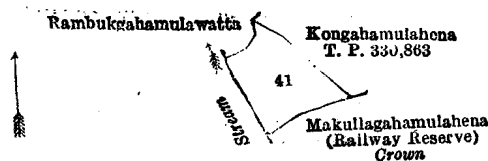
In the matter of the land commonly called or known as Makullagahamulahena, situate in the village of Kansalgomuwa, in the Kinigoda korale of the Kegalla District, in the Province of Sabaragamuwa, and of "The Waste Lands Ordinances of 1897, 1899, 1900, and 1903."

WHEREAS in pursuance of section 1 of the said Ordinances it was duly declared and notified on the 19th day of October, 1917, that if no claim to the land commonly called or known as Makullagahamulahena, situate in the village of Kansalgomuwa, in the Kinigoda korale of the Kegalla District, in the Province of Sabaragamuwa, containing in extent 1 rood and 9 perches, and shown as lot 41 in preliminary plan 163, and in the annexed diagram, was made to Thomas Graham Willett, Special Officer appointed under section 28 of the said Ordinances, within the period of three months from the date specified in the said notice, such land would be declared the property of the Crown, and dealt with on account of the Crown (*vide* Notice No. 6,621) :

And whereas Sabapatiyar Eliyathamby made claim thereto, and I, Frederick Lewis, Special Officer appointed under section 28 of the said Ordinances, made due inquiry into such claim, and whereas the said claimant and I came to an agreement in writing dated the 14th day of August, 1918, concerning the said land, under section 4, sub-section (1), of the said Ordinances, whereby it was agreed that the said claimant should be declared the purchaser of the said land upon payment to the Settlement Officer, of a sum of Rupees Four and Cents Ninety only (Rs. 4 90), as the purchase amount of the said land, and whereas the said amount has been duly paid by the said claimant, he is hereby, in pursuance of the agreement aforementioned, declared to be the purchaser of the said land, as more fully described herein below.

*Description of the Land referred to.*

The land commonly called or known as Makullagahamulahena, situated in the village of Kansalgomuwa, in the Kinigoda korale of the Kegalla District, in the Province of Sabaragamuwa, containing in extent 1 rood and 9 perches, and shown as lot 41 in preliminary plan 163 and in the annexed diagram ; and bounded as follows : on the north by Rambukgahamulawatta claimed by Gallatralalage Johanahamy and others, Kongahamulahena sold by the Crown (T. P. 330,863), on the east by Kongahamulahena sold by the Crown (T. P. 330,863) ; on the south by Makullagahamulahena (railway reserve) to be declared the property of the Crown under the Waste Lands Ordinances ; on the west by a stream.



Surveyor-General's Office,  
Colombo, October 23, 1918.

Scale of 4 Chains to an Inch.

C. R. LUNDIE,  
for Surveyor-General.

November 30, 1918.

FREDERICK LEWIS,  
Special Officer.

## PRELIMINARY NOTICES.

## Kalutara Notice No. 7,278.

## Notice under "The Waste Lands Ordinances of 1897, 1899, 1900, and 1903."

TAKE notice that unless within three months from July 4, 1919, the persons, if any, who claim any interest in the lands hereinafter mentioned or in any one or more of such lands or to some interest therein make claim in person or in writing to the said lands or any of them or to some interest therein to N. A. Hampton, Esq., Special Officer appointed under section 28 of "The Waste Lands Ordinances of 1897, 1899, 1900, and 1903," at his office at Colombo :

Such Special Officer, in pursuance of the powers vested in him by the said Ordinances, will declare by writing under his hand that the said lands, or such of them as to which no claim has been made, are the property of the Crown.

N. A. HAMPTON,  
Special Officer.

NOTE.—A claim to a right of way over the said lands or any of them is a claim to an interest in the land or lands.

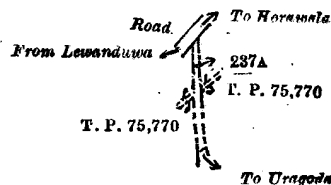
*Description of the Lands referred to.*

The following lots situated in the village of Welipenna, in the Walallawiti pattu of the Pasdun korale west of the Kalutara District, in the Western Province, as described in the annexed diagrams :—

## I.—Preliminary plan 69.

Lot.	Name of Land.	Extent, A. R. P.
237A	Lewanduwa-Uragoda footpath	0 0 7

and bounded as follows : on the north by the road from Lewanduwa to Horawala ; on the east by T. P. 75,770 ; on the south by a road ; on the west by T. P. 75,770.



Surveyor-General's Office,  
Colombo, April 29, 1919.

Scale of 4 Chains to an Inch.

C. R. LUNDIE,  
for Surveyor-General.

## II.—Preliminary plan 69.

Lot.	Name of Land.	Extent, A. R. P.
237B	Lewanduwa-Uragoda footpath	0 0 26

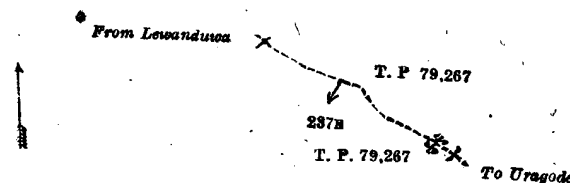
and bounded as follows : on the north by T. P. 213,064 ; on the east a footpath, T. P. 213,064, T. P. 75,234, Bakamunakattiya claimed by J. K. Don Amaris Jayawardena, Uramullekumbura claimed by Don Giranis Jayawardena, Uramulleihalakattiya claimed by Don Bastian Jayanetti, T. P. 206,346 (Elle-dola), T. P. 206,346 ; on the south by a footpath, Elle-dola, T. P. 206,346, Uramulleihalakattiya claimed by Don Bastian Jayanetti, Uramullekumbura claimed by Don Giranis Jayawardena, T. P. 75,234, Bakamunagodawattebodakattiya claimed by J. K. Julian Appu, T. P. 213,064 ; on the west by the footpath from Uragoda to Lewanduwa.

[For Diagram see page 928.]

## III.—Preliminary plan 69.

Lot.	Name of Land.	Extent, A. R. P.
237E	Lewanduwa-Uragoda footpath	0 0 3

and bounded as follows : on the north by T. P. 79,267 ; on the east by the footpath from Uragoda to Lewanduwa ; on the south by T. P. 79,267 ; on the west by the footpath from Lewanduwa to Uragoda.



Surveyor-General's Office,  
Colombo, April 29, 1919.

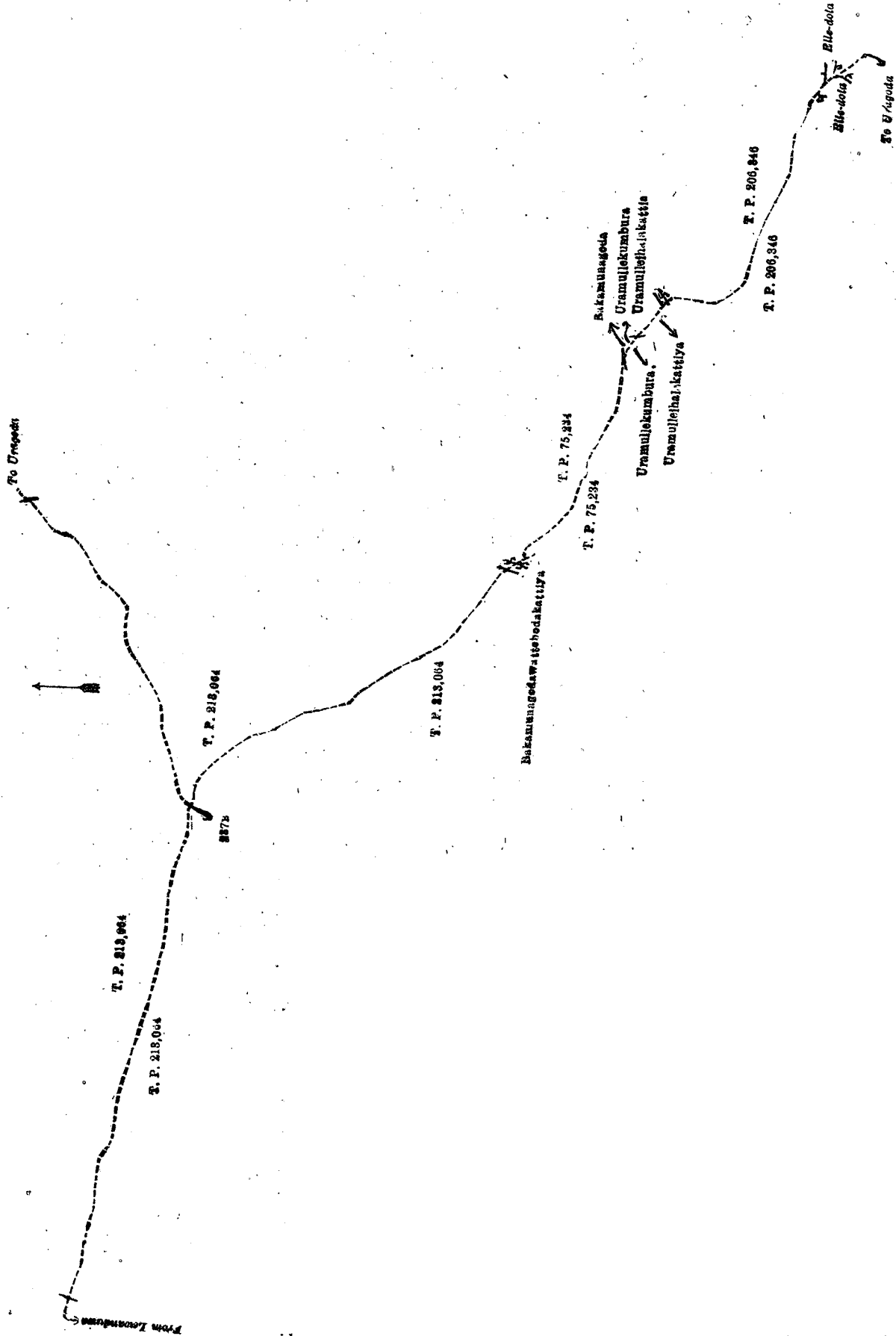
Scale of 4 Chains to an Inch.

C. R. LUNDIE,  
for Surveyor-General.

## IV.—Preliminary plan 69.

Lot.	Name of Land.	Extent, A. R. P.
238B	Welipenna-Madawala footpath	0 0 13

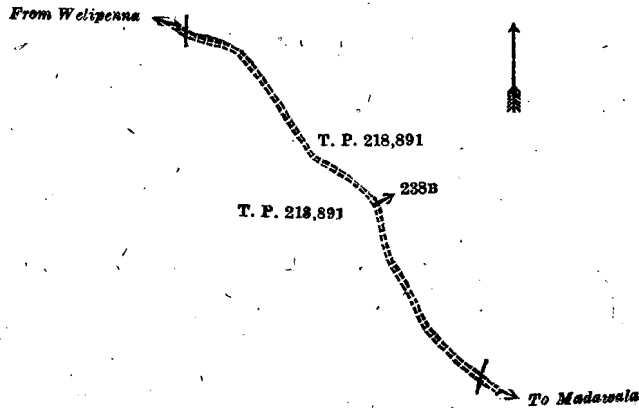
and bounded as follows : on the north by T. P. 218,891 ; on the east by T. P. 218,891, the footpath from Madawala to Welipenna ; on the south by T. P. 218,891 ; on the west by T. P. 218,891, the footpath from Welipenna to Madawala.



Surveyor-General's Office,  
Colombo, April 29, 1919.

Scale of 4 Chains to an Inch.

C. R. LUNDIE,  
for Surveyor-General.



Surveyor-General's Office,  
Colombo, April 29, 1919.

Scale of 4 Chains to an Inch.

C. R. LUNDIE,  
for Surveyor-General.

V.—Preliminary plan 69.

Lot.	Name of Land.	Extent, A. R. P.
239	Welipenna-Horawala footpath	0 1 13

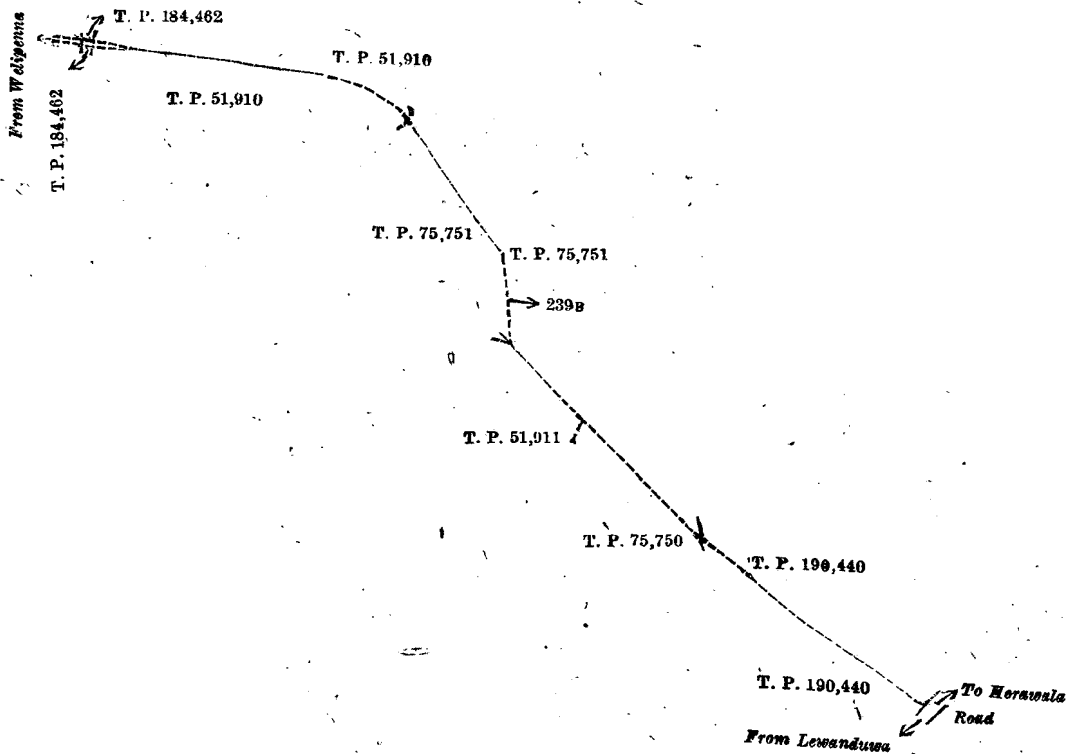
and bounded as follows : on the north by part of Welipenna-ganga ; on the east by T. P. 170,504, an ela, T. P. 75,741, T. P. 227,561, T. P. 75,413 ; on the south by the footpath from Horawala ; on the west by T. Ps. 75,413, 227,561, 75,741, an ela, T. P. 170,504.

[For Diagram see page 930.]

VI.—Preliminary plan 69.

Lot.	Name of Land.	Extent, A. R. P.
239B	Welipenna-Horawala footpath	0 0 20

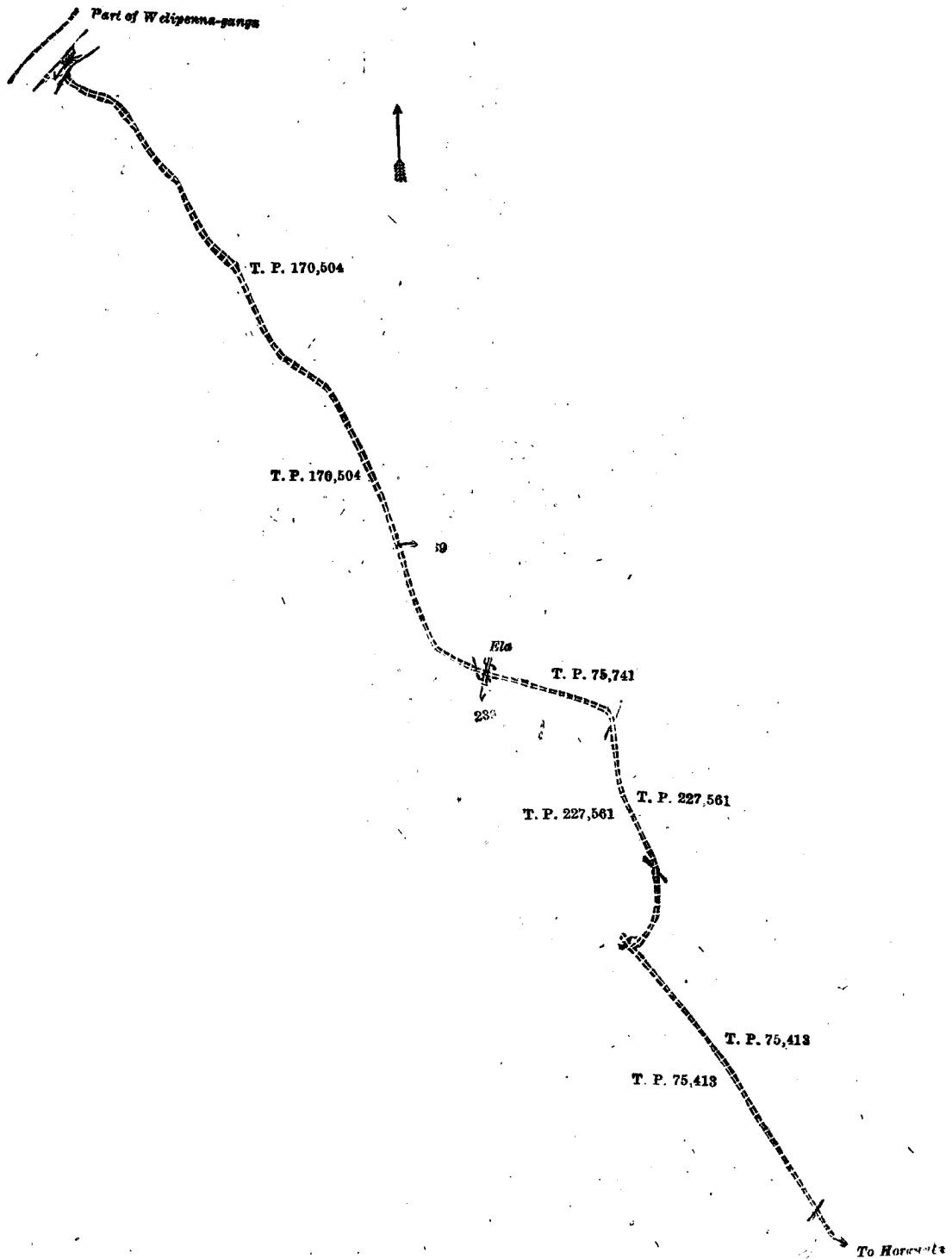
and bounded as follows : on the north by T. Ps. 184,462, 51,910, 75,751, 190,440 ; on the east by the road from Lewanduwā to Horawala ; on the south by T. Ps. 190,440, 75,750, 51,911, 75,751, 51,910, and 184,462 ; on the west by the footpath from Welipenna.



Surveyor-General's Office,  
Colombo, April 29, 1919.

Scale of 4 Chains to an Inch.

C. R. LUNDIE,  
for Surveyor-General.



Surveyor-General's Office,  
Colombo, April 29, 1919.

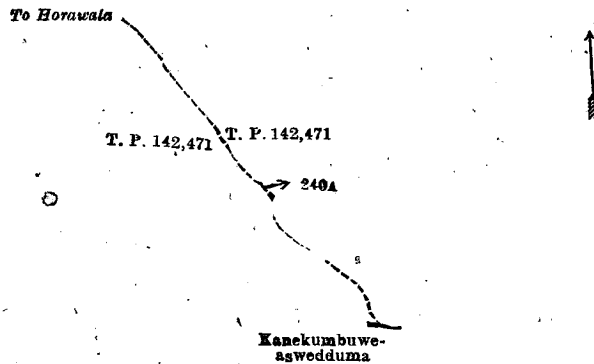
Scale of 4 Chains to an Inch.

C. R. LUNDIE,  
for Surveyor-General.

VII.—Preliminary plan 69.

Lot.	Name of Land.	Extent, A. R. P.
240A	Welipenna-Horawala footpath	0 0 6

and bounded as follows: on the north by the footpath from Horawala; on the east by T. P. 142,471; on the south by Kanekumbureaswedduma claimed by Welipenna Vitanage Malhami and others; on the west by T. P. 142,471.



Surveyor-General's Office,  
Colombo, April 29, 1919.

Scale of 4 Chains to an Inch.

C. R. LUNDIE,  
for Surveyor-General.

Kalutara S. O. 12—1919.

### Kurunegala Notice No. 7,279.

#### Notice under "The Waste Lands Ordinances of 1897, 1899, 1900, and 1903."

TAKE notice that unless within three months from July 4, 1919, the persons, if any, who claim any interest in the land hereinafter mentioned make claim in person or in writing to the said land or to some interest therein to N. A. Hampton, Esq., Special Officer appointed under section 28 of "The Waste Lands Ordinances of 1897, 1899, 1900, and 1903," at his office at Colombo:

Such Special Officer, in pursuance of the powers vested in him by the said Ordinances, will declare by writing under his hand that the land, to which no claim has been made, is the property of the Crown.

N. A. HAMPTON,  
Special Officer.

NOTE.—A claim to a right of way over the said lands or any of them is a claim to an interest in the land or lands.

#### Description of the Land referred to.

The land commonly called or known as para (footpath), situated in the village of Siradunna, in the Mahagalboda Egoda korale of the Hiriya hatpattu of the Kurunegala District, in the North-Western Province, containing in extent 3 perches, and shown as lot s 945A in preliminary plan 1,949 and in the annexed diagram; and bounded as follows: on the north by a footpath; on the east by Kehelwatta claimed by Immaya Mudiyansele Awusadahamy and others; on the south by a footpath; on the west by Kehelwatta claimed by Immaya Mudiyansele Awusadahamy and others.



Surveyor-General's Office,  
Colombo, May 15, 1919.

Scale of 4 Chains to an Inch.

C. R. LUNDIE,  
for Surveyor-General.

Kurunegala S. O. 50—1919.

### Kurunegala Notice No. 7,280.

#### Notice under "The Waste Lands Ordinances of 1897, 1899, 1900, and 1903."

TAKE notice that unless within three months from July 4, 1919, the persons, if any, who claim any interest in the land hereinafter mentioned make claim in person or in writing to the said land or to some interest therein to J. M. Davies, Esq., Special Officer appointed under section 28 of "The Waste Lands Ordinances of 1897, 1899, 1900, and 1903," at his office at Colombo:

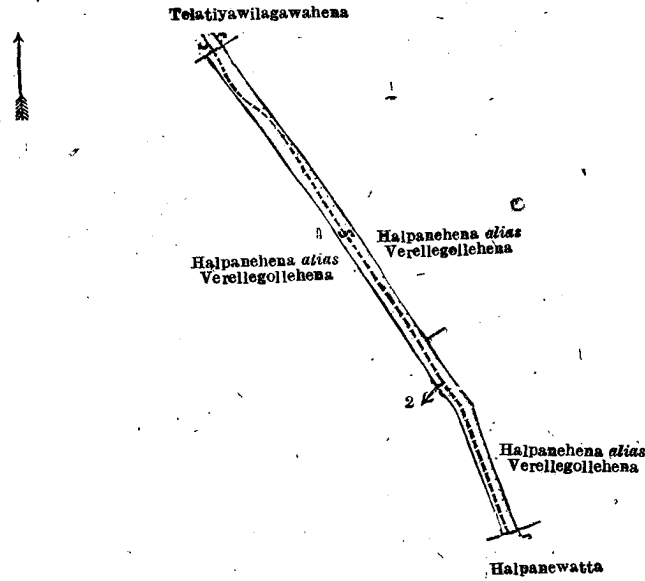
Such Special Officer, in pursuance of the powers vested in him by the said Ordinances, will declare by writing under his hand that the land, to which no claim has been made, is the property of the Crown.

J. M. DAVIES,  
Special Officer.

NOTE.—A claim to a right of way over the said lands or any of them is a claim to an interest in the land or lands.

#### Description of the Land referred to.

The land commonly called or known as Gansabhawa road and reservation, situated in the village of Mapegomuwa, in Kudagalboda korale of the Weudawili hatpattu of the Kurunegala District, in the North-Western Province, containing in extent 2 roods and 4 perches, shown as lot 2 in preliminary plan 4,857 and in the annexed diagram; and bounded as follows: on the north by Telatiyawilagawahena claimed by Ukkuhami Arachchi and others, Halpanehena *alias* Verelle Verellegollehena claimed by Ratnayaka Mudiyansele Ukku Banda, Korala, and another; on the east by Halpanehena *alias* Verelle Verellegollehena claimed by Ratnayaka Mudiyansele Ukku Banda, Korala and another; on the south by Halpanewatta claimed by Ranhami; on the west by Halpanehena *alias* Verellehena claimed by Ratnayaka Mudiyansele Ukku Banda, Korala, and another.



Surveyor-General's Office,  
Colombo, May 20, 1919.

Scale of 4 Chains to an Inch.  
Kurunegala S. O. 51—1919.

C. R. LUNDIE,  
for Surveyor-General.

**Kurunegala Notice No. 7,281.**

**Notice under "The Waste Lands Ordinances of 1897, 1899, 1900, and 1903."**

TAKE notice that unless within three months from July 4, 1919, the persons, if any, who claim any interest in the land hereinafter mentioned make claim in person or in writing to the said land or to some interest therein to J. M. Davies, Esq., Special Officer appointed under section 28 of "The Waste Lands Ordinances of 1897, 1899, 1900, and 1903," at his office at Colombo :

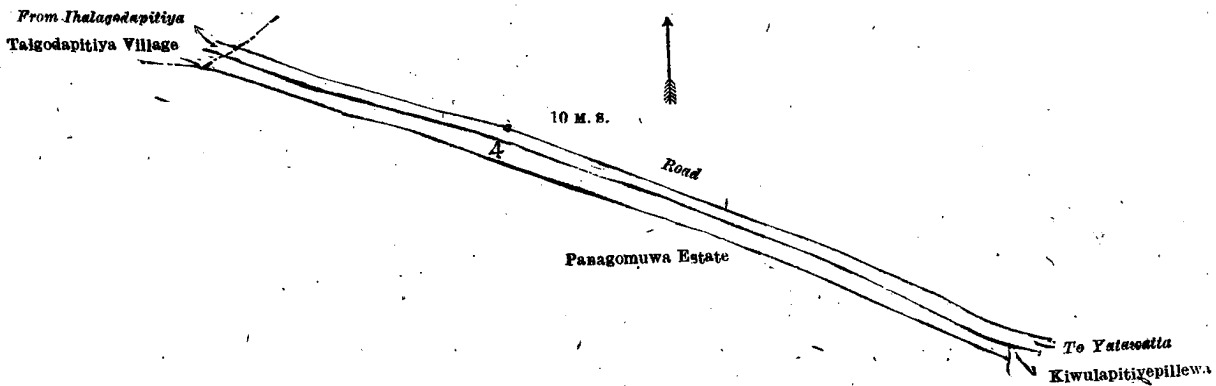
Such Special Officer, in pursuance of the powers vested in him by the said Ordinances, will declare by writing under his hand that the land, to which no claim has been made, is the property of the Crown.

J. M. DAVIES,  
Special Officer.

NOTE.—A claim to a right of way over the said lands or any of them is a claim to an interest in the land or lands.

*Description of the Land referred to.*

The land commonly called or known as road reservation, situated in the village of Panagomuwa, in the Ihalawisideke korale of the Hiriyala hatpattu of the Kurunegala District, in the North-Western Province, containing in extent 2 roods and 30 perches, shown as lot 4 in preliminary plan 4,815 and in the annexed diagram ; and bounded as follows : on the north by the road from Ihalagodapitiya to Yatawatta ; on the east by Kiwulapitiyepillewa claimed by Panagomuwa Banda ; on the south by Panagomuwa estate sold by the Crown ; on the west by the village limit of Talgodapitiya.



Surveyor-General's Office,  
Colombo, May 16, 1919.

Scale of 4 Chains to an Inch.  
Kurunegala S. O. 52—1919.

C. R. LUNDIE,  
for Surveyor-General.



**Kurunegala Notice No. 7,282.****Notice under "The Waste Lands Ordinances of 1897, 1899, 1900, and 1903."**

TAKE notice that unless within three months from July 4, 1919, the persons, if any, who claim any interest in the land hereinafter mentioned make claim in person or in writing to the said land or to some interest therein to J. M. Davies, Esq., Special Officer appointed under section 28 of "The Waste Lands Ordinances of 1897, 1899, 1900, and 1903," at his office at Colombo :

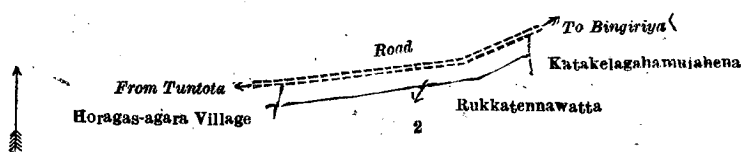
Such Special Officer, in pursuance of the powers vested in him by the said Ordinances, will declare by writing under his hand that the land, to which no claim has been made, is the property of the Crown.

J. M. DAVIES,  
Special Officer.

NOTE.—A claim to a right of way over the said lands or any of them is a claim to an interest in the land or lands.

*Description of the Land referred to.*

The land commonly called or known as road reservation, situated in the village of Ihala Kadigomuwa, in the Yagam pattu korale of the Katugampola hatpattu of the Kurunegala District, in the North-Western Province, containing in extent 34 perches, shown as lot 2 in preliminary plan 4,805 and in the annexed diagram; and bounded as follows: on the north by the road from Tuntota to Bingiriya; on the east by Katakalahamulahena claimed by Arachchippu and others; on the south by Rukkatennawatta claimed by A. E. de Silva and others; on the west by the village limit of Horagasagara.



Surveyor-General's Office,  
Colombo, April 28, 1919.

Scale of 4 Chains to an Inch.

Kurunegala S. O. 53—1919.

C. R. LUNDIE,  
for Surveyor-General.

**Kurunegala Notice No. 7,283.****Notice under "The Waste Lands Ordinances of 1897, 1899, 1900, and 1903."**

TAKE notice that unless within three months from July 4, 1919, the persons, if any, who claim any interest in the lands hereinafter mentioned or in any one or more of such lands or to some interest therein make claim in person or in writing to the said lands or any of them or to some interest therein to J. M. Davies, Esq., Special Officer appointed under section 28 of "The Waste Lands Ordinances of 1897, 1899, 1900, and 1903," at his office at Colombo :

Such Special Officer, in pursuance of the powers vested in him by the said Ordinances, will declare by writing under his hand that the said lands, or such of them as to which no claim has been made, are the property of the Crown.

J. M. DAVIES,  
Special Officer.

NOTE.—A claim to a right of way over the said lands or any of them is a claim to an interest in the land or lands.

*Description of the Lands referred to.*

The following lots situated in the village of Mayakadawara, in the Yatikaha korale north of the Katugampola hatpattu of the Kurunegala District, in the North-Western Province, as described in the annexed diagrams:—

## I.—Preliminary plan 4,525.

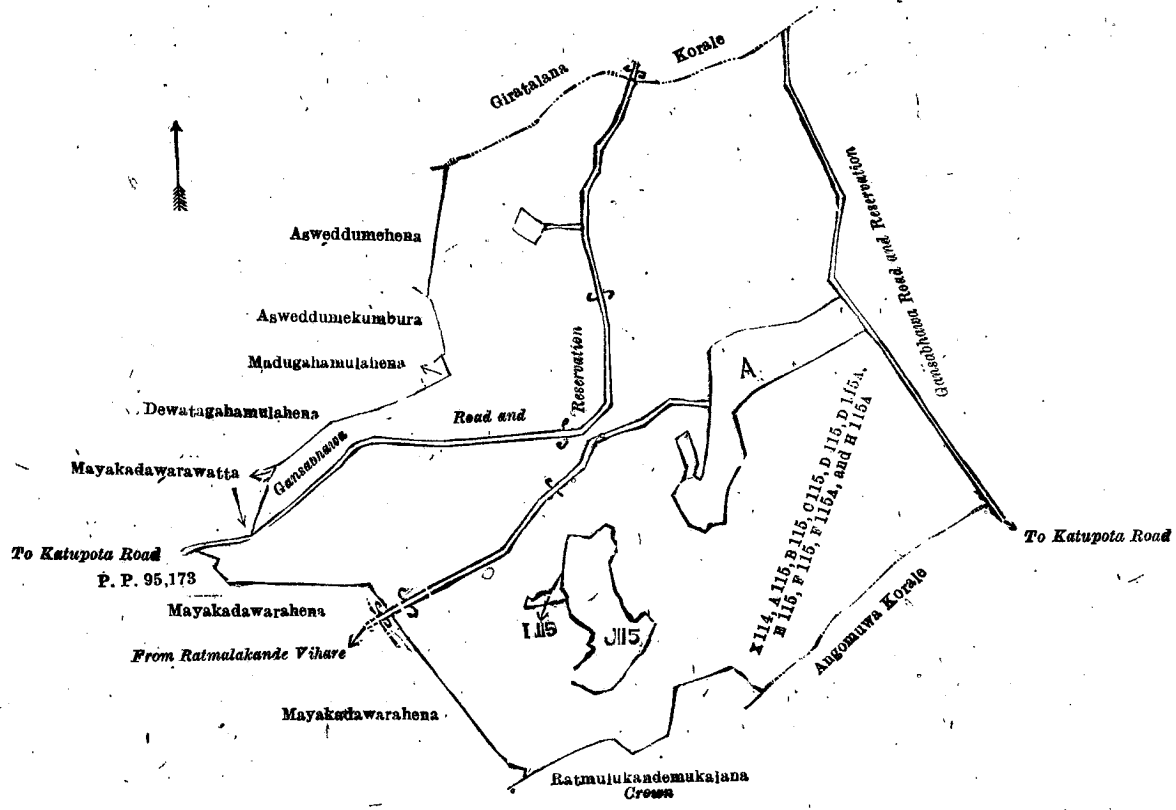
Lot.	Name of Land.	Extent, A. R. P.	Lot.	Name of Land.	Extent, A. R. P.
X 114	Mayakadawarahena	.. 0 3 31	E 115	Minipitiya (cemetery)	.. 0 1 22
A 115	Mayakadawarahenyaya	.. 4 0 21	F 115	Mayakadawarahenyaya	.. 160 1 35
B 115	Madangahamulahena	.. 0 2 12	F 115A	Gansabhawa para	.. 1 1 28
C 115	Do.	.. 1 3 19	H 115A	Do.	.. 0 0 6
D 115	Mayakadawarahenyaya	.. 36 3 6			
D 115A	Gansabhawa para	.. 0 0 19			
					206 2 39

and bounded as follows: on the north by the boundary of Giratalana korale; on the east by the Gansabhawa road and reservation; on the south by the boundary of Angomuwa korale, Ratmulukandemukulana claimed by the Crown, Mayakadawarahena claimed by A. J. W. Marambe and Mrs. Wijenayake, a road from Ratmalkande Vihare, Mayakadawarahena kadawarawatta claimed by A. Marambe and others, Dewatagahamulahena claimed by Gunarathamy and others, Mudugahamulahena claimed by Pinhami and others, Asweddumekumbura claimed by Pinhamy and others, Asweddumehena claimed by Pinhamy and others.

NOTE.—The following lots lying within the above-mentioned boundaries are excluded from this part of the notice, and their aggregate acreage of 16 acres 3 roods and 16 perches is not included in the acreage of 206 acres 2 roods and 39 perches given above :—

Preliminary plan 4,525.

Lot.	Name of Land.	Extent, A. R. P.	Lot.	Name of Land.	Extent, A. R. P.
I 115	Mayakadawarawatta	0 1 20	A Q 115	Diulgahakumbura (T. P. 95,164)	1 0 19
J 115	Mahapitiya	6 0 30	A G 115	Mayakadawarahenyaya	0 0 28
A K 115	Wetiyakumbura	1 2 16			
A L 115	Diulgahakumbura	0 3 1			
A M 115	Wewupitiya and Galakumbura	6 2 22			16 3 16



Surveyor-General's Office,  
Colombo, April 28, 1919.

Scale of 16 Chains to an Inch.

C. R. LUNDIE,  
for Surveyor-General.

II.—Preliminary plan 4,525.

Lot.	Name of Land.	Extent, A. R. P.
Q 115	Godakele	36 0 30

and bounded as follows : on the north by the boundary of Giratalana korale ; on the east by the village limit of Kandaboda ; on the south by Polwattakumbura claimed by A. Marambe of Nawalapitiya and others ; on the west by the Gansabhawa road from Katupota and reservation.

[For Diagram see page 935.]

III.—Preliminary plan 4,525.

Lot.	Name of Land.	Extent, A. R. P.
P 115	Godakelewatta, Godakele	28 1 7

and bounded as follows ; on the north by Polwattakumbura claimed by A. Marambe of Nawalapitiya and others ; on the east by the village limits of Kandaboda and Dematawa ; on the south by the road from Nalibewa to Katupota and reservation ; on the west by Gansabhawa road from Katupota and reservation.

[For Diagram see page 936.]

**Kurunegala Notice No. 7,284.**

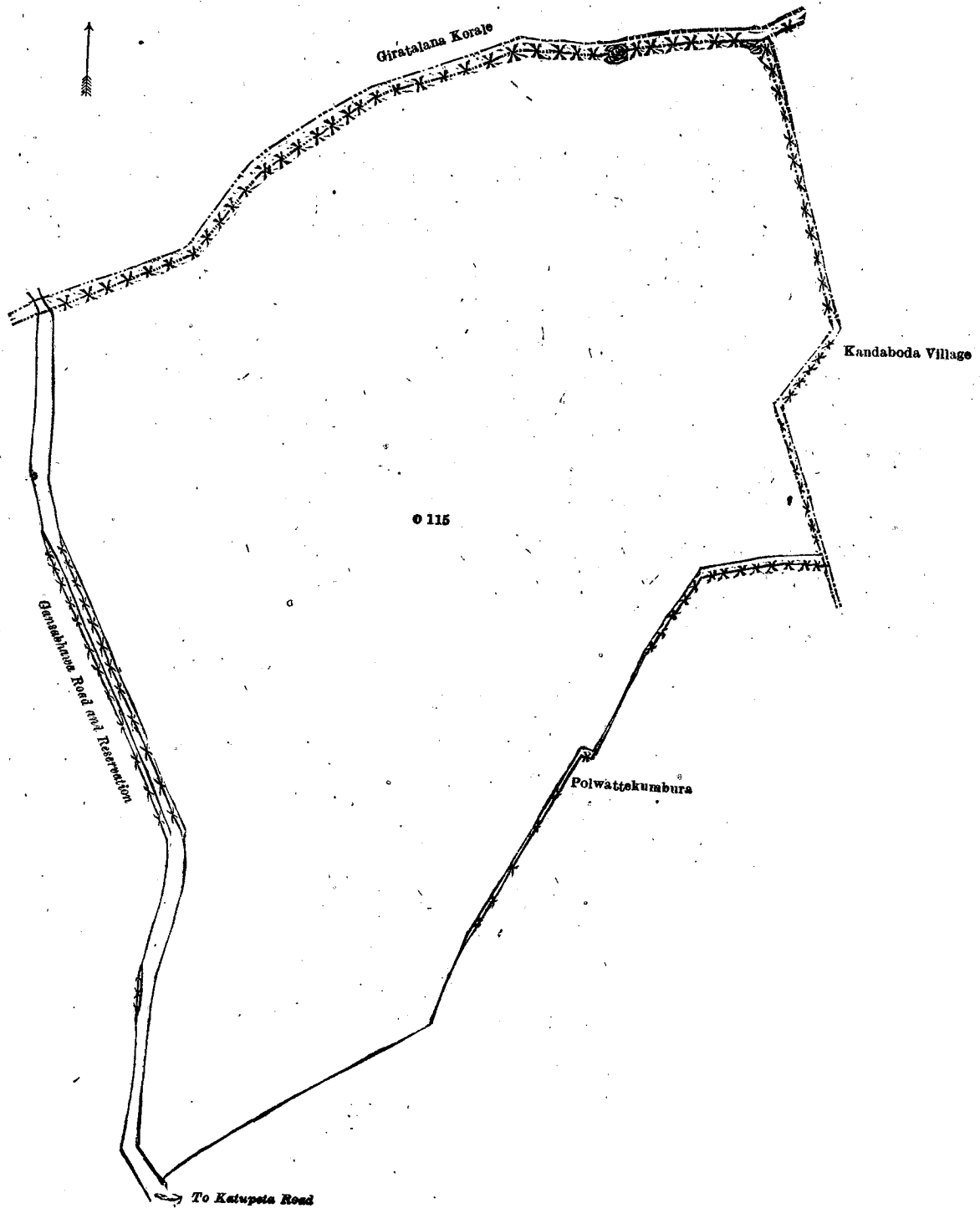
Notice under "The Waste Lands Ordinances of 1897, 1899, 1900, and 1903."

TAKE notice that unless within three months from July 4, 1919, the persons, if any, who claim any interest in the land hereinafter mentioned make claim in person or in writing to the said land or to some interest therein to N. A. Hampton, Esq., Special Officer appointed under section 28 of "The Waste Lands Ordinances of 1897, 1899, 1900, and 1903," at his office at Colombo :

Such Special Officer, in pursuance of the powers vested in him by the said Ordinances, will declare by writing under his hand that the land, to which no claim has been made, is the property of the Crown.

N. A. HAMPTON,  
Special Officer.

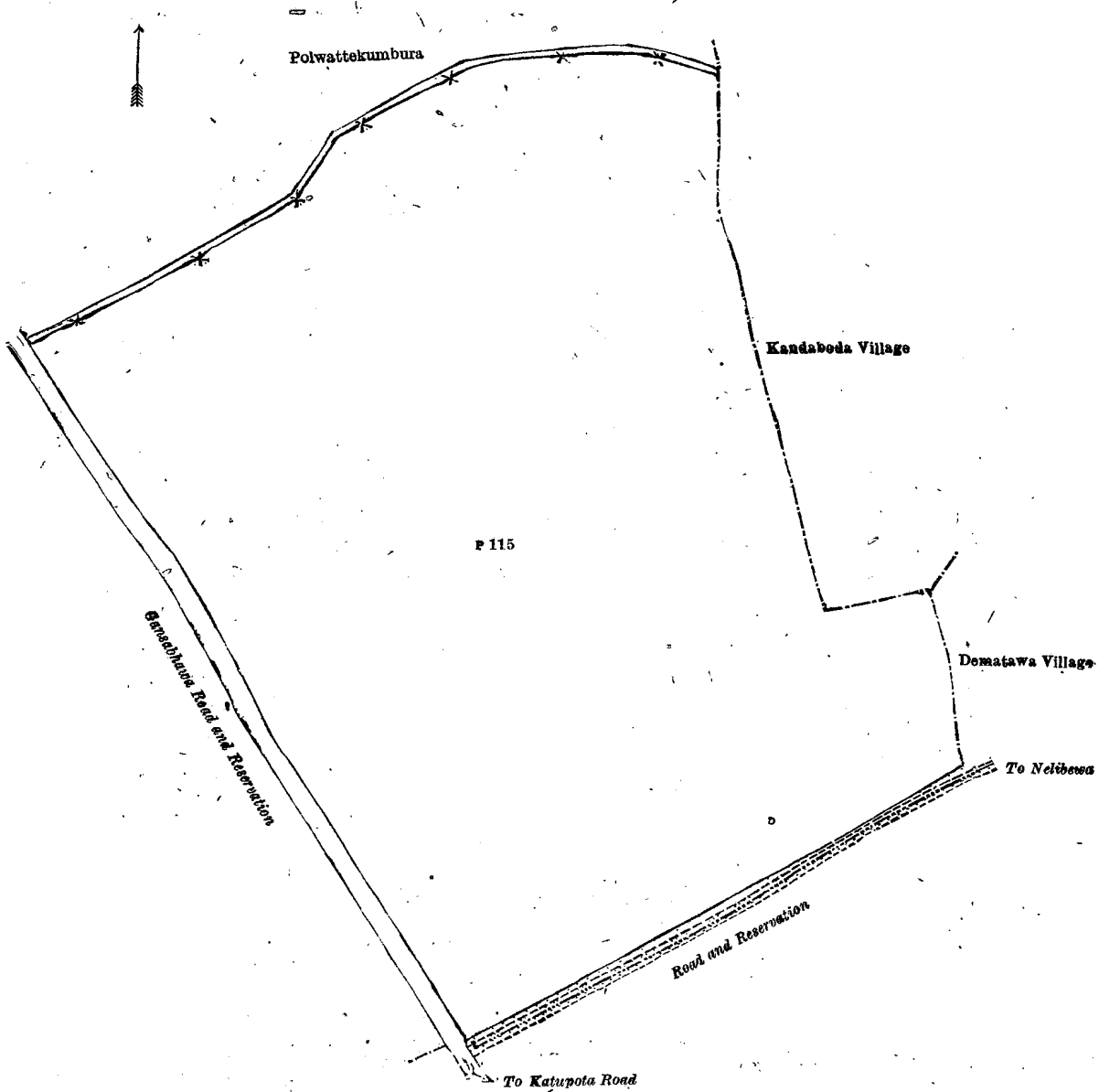
NOTE.—A claim to a right of way over the said lands or any of them is a claim to an interest in the land or lands.



Surveyor-General's Office,  
Colombo, April 28, 1918.

Scale of 4 Chains to an Inch.

C. R. LUNDIE,  
for Surveyor-General.



Surveyor-General's Office,  
Colombo, April 28, 1919.

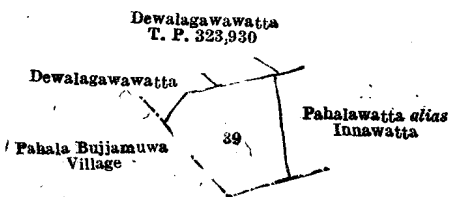
Scale of 4 Chains to an Inch.

C. R. LUNDIE,  
for Surveyor-General.

Kurunegala S. O. 54—1919.

*Description of the Land referred to.*

The land commonly called or known as Kendagollahena, situated in the village of Ihala Bujjamuwa, in the Udukaha korale south of the Dambadeni hatpattu of the Kurunegala District, in the North-Western Province, containing in extent 1 rood and 35 perches, shown as lot 39 in preliminary plan 473 and in the annexed diagram; and bounded as follows: on the north by Dewalagawawatta sold by the Crown (T. P. 323,930), Dewalagawawatta claimed by Atukoralage Punchi Menika; on the east by Pahalawatta alias Innawatta claimed by Liyana Patirannehelage Ran Menika; on the south and west by the village limit of Pahala Bujjamuwa.



Surveyor-General's Office,  
Colombo, May 5, 1919.

Scale of 4 Chains to an Inch.

C. R. LUNDIE,  
for Surveyor-General.

Kurunegala S. O. 55—1919.

**Kurunegala Notice No. 7,285.****Notice under "The Waste Lands Ordinances of 1897, 1899, 1900, and 1903."**

TAKE notice that unless within three months from July 4, 1919, the persons, if any, who claim any interest in the lands hereinafter mentioned or in any one or more of such lands or to some interest therein make claim in person or in writing to the said lands or any of them or to some interest therein to N. A. Hampton, Esq., Special Officer appointed under section 28 of "The Waste Lands Ordinances of 1897, 1899, 1900, and 1903," at his office at Colombo :

Such Special Officer, in pursuance of the powers vested in him by the said Ordinances, will declare by writing under his hand that the said lands, or such of them as to which no claim has been made, are the property of the Crown.

N. A. HAMPTON,  
Special Officer.

NOTE.—A claim to a right of way over the said lands or any of them is a claim to an interest in the land or lands.

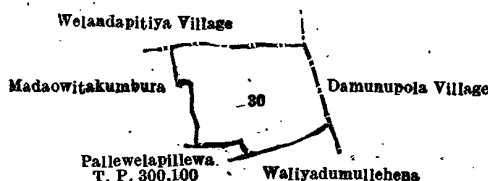
*Description of the Lands referred to.*

The following lots situated in the village of Wennaruwa, in Udukaha korale east of the Dambadeni hatpattu of the Kurunegala District, in the North-Western Province, as described in the annexed diagrams :—

## I.—Preliminary plan 411.

Lot.	Name of Land.	Extent, A. B. P.
30	Medaowitahena	2 1 26

and bounded as follows : on the north by the village limit of Welandapitiya ; on the east by the village limit of Damunupola ; on the south by Waliyadumullehena sold by the Crown, Pallewelapillewa sold by the Crown (T. P. 300,100) ; on the west by Medaowitakumbura (private).



Surveyor-General's Office,  
Colombo, May 8, 1919.

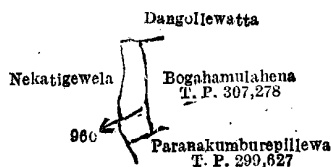
Scale of 8 Chains to an Inch.

C. R. LUNDIE,  
for Surveyor-General.

## II.—Preliminary plan 411.

Lot.	Name of Land.	Extent, A. B. P.
96c	Paranakumburepillewa	0 1 35

and bounded as follows : on the north by Dangollewatta sold by the Crown ; on the east by Bogahamulahena sold by the Crown (T. P. 307,278) ; on the south by Paranakumburepillewa sold by the Crown (T. P. 299,627) ; on the west by Nekatigewela claimed by U. D. Menika and others.



Surveyor-General's Office,  
Colombo, May 8, 1919.

Scale of 8 Chains to an Inch.

C. R. LUNDIE,  
for Surveyor-General.

Kurunegala S. O. 56—1919.

**Kurunegala Notice No. 7,286.****Notice under "The Waste Lands Ordinances of 1897, 1899, 1900, and 1903."**

TAKE notice that unless within three months from July 4, 1919, the persons, if any, who claim any interest in the lands hereinafter mentioned or in any one or more of such lands or to some interest therein make claim in person or in writing to the said lands or any of them or to some interest therein to N. A. Hampton, Esq., Special Officer appointed under section 28 of "The Waste Lands Ordinances of 1897, 1899, 1900, and 1903," at his office at Colombo :

Such Special Officer, in pursuance of the powers vested in him by the said Ordinances, will declare by writing under his hand that the said lands, or such of them as to which no claim has been made, are the property of the Crown.

N. A. HAMPTON,  
Special Officer.

NOTE.—A claim to a right of way over the said lands or any of them is a claim to an interest in the land or lands.

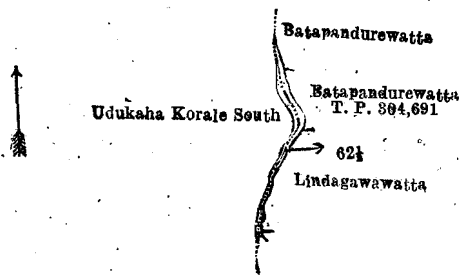
*Description of the Lands referred to.*

The following lots situated in the village of Kandegedera, in the Udukaha korale east of the Dambadeni hatpattu of the Kurunegala District, in the North-Western Province, as described in the annexed diagrams :—

## I.—Preliminary plan 444.

Lot.	Name of Land.	Extent, A. B. P.
62½	Ela (stream (half area))	0 0 18

and bounded as follows : on the north by Batapandurewatta claimed by Appuhamy and others ; on the east by Batapandurewatta claimed by Appuhamy and others, Batapandurewatta sold by the Crown (T. P. 304,691), Lindagawawatta claimed by Kossinne Gamaralalage Kusalhamy ; on the south and west by the boundary of Udukaha korale south (part of ela).



Surveyor-General's Office,  
Colombo, March 27, 1919.

Scale of 8 Chains to an Inch.

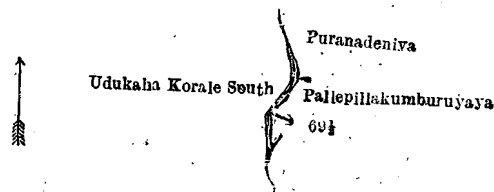
C. R. LUNDIE,  
for Surveyor-General.

II.—Preliminary plan 444.

Lot.	Name of Land.
69 1/2	Ela (stream (half the area))

Extent, A. R. P.
0 0 7

and bounded as follows: on the north by Puranadeniya claimed by Kasturi Achchillage Appuhamy; on the east by Puranadeniya claimed by Kasturi Achchillage Appuhamy, Pallepillakumburujaya (private); on the south and west by the boundary of the Udukaha korale south (half of ela).



Surveyor-General's Office,  
Colombo, March 27, 1919.

Scale of 8 Chains to an Inch.

C. R. LUNDIE,  
for Surveyor-General.

Kurunegala S. O. 57—1919.

**Colombo Notice No. 7,287.**

**Notice under "The Waste Lands Ordinances of 1897, 1899, 1900, and 1903."**

TAKN notice that unless within three months from July 4, 1919, the persons, if any, who claim any interest in the land hereinafter mentioned appear before the Assistant Government Agent of the Colombo and Negombo Districts of the Western Province, at his office in Colombo, and make claim in person or in writing to the said land or to some interest therein:

Such Assistant Government Agent, in pursuance of the powers in him vested by the said Ordinances, will declare by writing under his hand that the said land, to which no claim has been made, is the property of the Crown.

*Description of the Land referred to.*

G. S. WODEMAN,  
Assistant Government Agent.

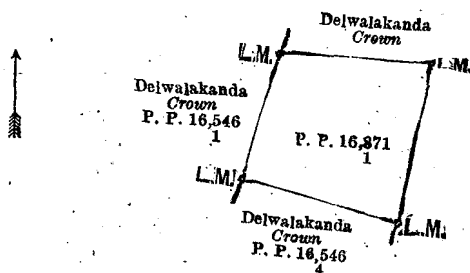
The following lot situated in the village of Delwala, in Udugaha pattu of Hapitigam korale, in the Negombo District of the Western Province, as described in the annexed diagram:—

Preliminary plan 16,871.

Lot.	Name of Land.
1	Delwalakanda

Extent, A. R. P.
1 0 6

and bounded as follows: on the north and east by Delwalakanda claimed by the Crown; on the south by Delwalakanda claimed by the Crown (P. P. 16,546/4); and on the west by Delwalakanda claimed by the Crown (P. P. 16,546/1).



Surveyor-General's Office,  
Colombo, March 7, 1919.

Scale of 4 Chains to an Inch.

C. H. VINCE,  
for Surveyor-General.

Colombo Notice No. 7,288.

Notice under "The Waste Lands Ordinances of 1897, 1899, 1900, and 1903."

TAKE notice that unless within three months from July 4, 1919, the persons, if any, who claim any interest in the lands hereinafter mentioned or in any one or more of such lands appear before the Assistant Government Agent of the Colombo and Negombo Districts, Western Province, and make claim to the said lands or any of them or to some interest therein :

Such Assistant Government Agent, in pursuance of the powers in him vested by the said Ordinances, will declare by writing under his hand that the said lands, or such of them to which no claim has been made, are the property of the the Crown.

Description of the Lands referred to.

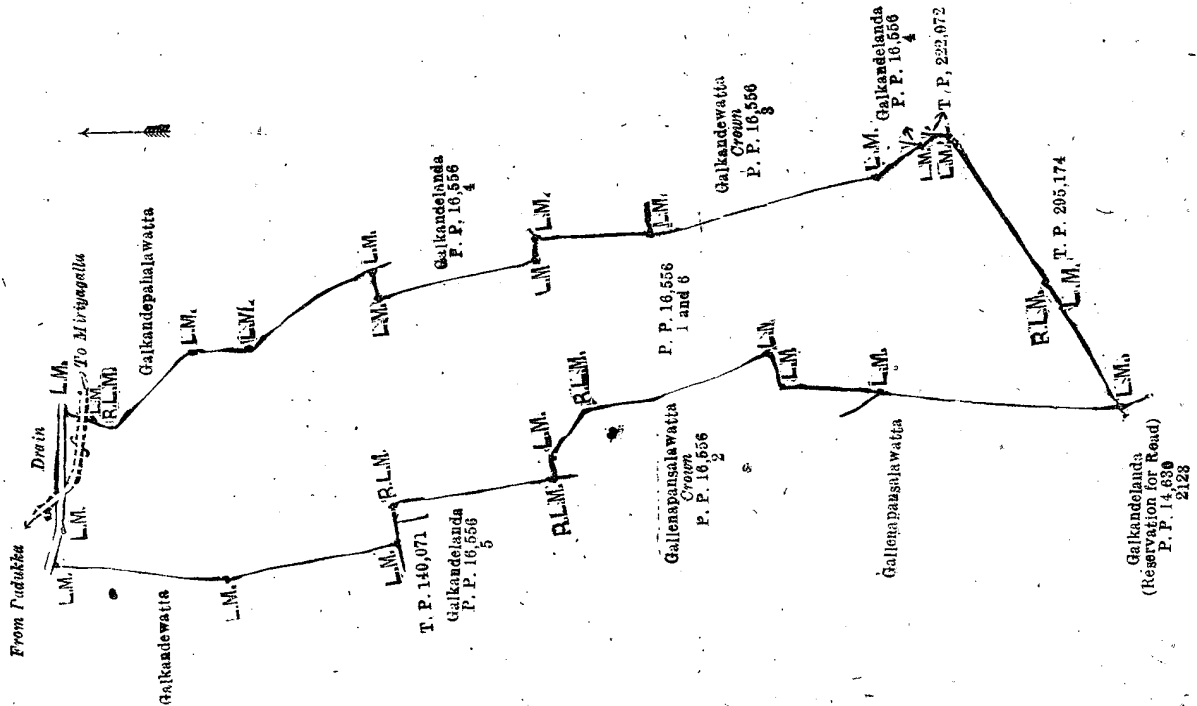
G. S. WODEMAN,  
Assistant Government Agent.

The following lots situated in the village of Padukka, in Meda pattuwa of Hewagam korale, in the Colombo District of the Western Province, as described in the annexed diagram :—

Preliminary plan 16,556.

Lot.	Name of Land.	Extent, A. R. P.
1	Galkandelanda	9 1 28
6	Do. (reservation for cart track)	0 0 7
		9 1 35

and bounded as follows : on the north by a drain ; on the east by Galkandepahalawatta claimed by S. Saranelis Appuhami, Galkandelanda, land unclaimed by the Crown (P. P. 16,556/4), Galkandewatta claimed by the Crown (P. P. 16,556/3), Galkandelanda, land unclaimed by the Crown (P. P. 16,556/4), and land depicted in title plan 222,072 ; on the south-east by land depicted in title plan 295,174 and Galkandelanda, reservation for road (P. P. 14,630/2,123) ; and on the west by Gallenapansalawatta claimed by Wanaratana Buddhist Priest, Gallenapansalawatta claimed by the Crown (P. P. 16,556/2), Galkandelanda, land unclaimed by the Crown (P. P. 16,556/5), land depicted in title plan 140,071, and Galkandewatta claimed by M. Tegiris Appu.



Surveyor-General's Office,  
Colombo, March 21, 1919.

Scale of 4 Chains to an Inch.

C. H. VINCE,  
for Surveyor-General.

Kalutara Notice No. 7,289.

Notice under "The Waste Lands Ordinances of 1897, 1899, 1900, and 1903."

TAKE notice that unless within three months from July 4, 1919, the persons, if any, who claim any interest in the lands hereinafter mentioned or in any one or more of such lands appear before the Assistant Government Agent of the Kalutara District, at his office at Kalutara, and make claim to the said lands or any of them or to some interest therein :

Such Assistant Government Agent, in pursuance of the powers in him vested by "The Waste Lands Ordinances of 1897, 1899, 1900, and 1903," will declare by writing under his hand that the said lands, or such of them as to which no claim has been made, are the property of the Crown.

Description of the Lands referred to.

C. V. BRAYNE,  
Assistant Government Agent.

The following lots situated in the village of Kandane, in Muhwattebage pattuwa of Rayigam korale of the Kalutara District, in the Western Province, as described in the annexed diagram :—

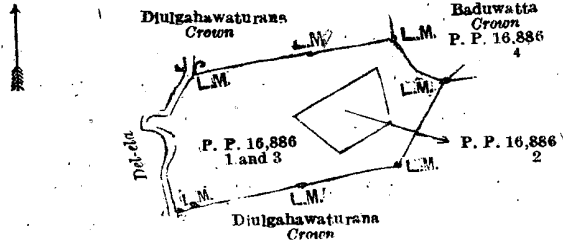
Preliminary plan 16,886.

Lot.	Name of Land.	Extent, A. R. P.
1	Diulgahawaturana	0 3 3
3	Diulgahawaturana <i>alias</i> Diulehenewatta	0 2 7
		1 1 10

and bounded as follows: on the north by Diulgahawaturana claimed by the Crown; on the east by Baduwatta claimed by the Crown (lot 4 in preliminary plan 16,886), Diulgahawaturana claimed by the Crown; on the south by Diulgahawaturana claimed by the Crown; on the west by the Del-ela.

NOTE.—The following lots lying within the above-mentioned boundaries is excluded from this notice, and its extent of 33 perches is not included in the aggregate acreage of 1 acre 1 rood and 10 perches given above:—

Lot.	Name of Land.	Preliminary plan 16,886.	Extent, A. R. P.
2	Diulgahawaturana <i>alias</i> Diulehenewatta		0 0 33



Surveyor-General's Office,  
Colombo, March 28, 1919.

Scale of 4 Chains to an Inch.

C. H. VINCE,  
for Surveyor-General.

**Badulla Notice No. 7,290.**

**Notice under "The Waste Lands Ordinances of 1897, 1899, 1900, and 1903."**

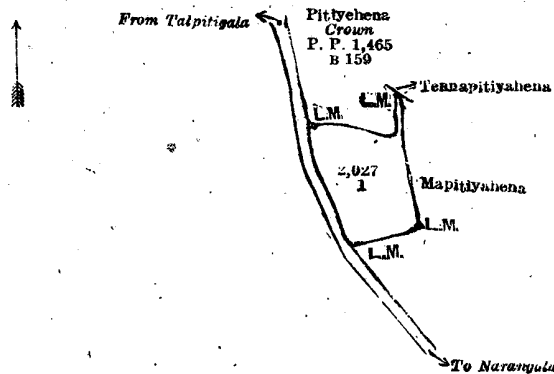
TAKE notice that unless within three months from July 4, 1919, the persons, if any, who claim any interest in the land hereinafter mentioned appear before the Government Agent of the Province of Uva, and make claim in person or in writing to the said land or to some interest therein:

Such Government Agent, in pursuance of the powers in him vested by the said Ordinances, will declare by writing under his hand that the said land, to which no claim has been made, is the property of the Crown.

F. BARTLETT,  
Government Agent.

*Description of the Land referred to.*

The land commonly called or known as Pitiyehena, situated in the village of Beramada, in Wiyaluwa korale of Wiyaluwa division, Badulla District, Province of Uva, containing in extent 1 rood and 33 perches, shown as lot 1 in preliminary plan 2,027 and in the annexed diagram; and bounded as follows: on the north by Pitiyehena claimed by the Crown (lot B 159 in preliminary plan 1,465) and Tennapitiyahena claimed by K. D. Girigoris Appu; on the east by Tennapitiyahena claimed by K. D. Girigoris Appu and Mapitiyahena claimed by K. Willion Appu; on the south by Mapitiyahena claimed by K. Willion Appu; and on the west by road from Talpitigala to Narangala.



Surveyor-General's Office,  
Colombo, April 12, 1919.

Scale of 4 Chains to an Inch.

C. H. VINCE,  
for Surveyor-General.

**LAND SALES IN THE CENTRAL PROVINCE.**

No. 2,545, C. P.—The Government Agent, Central Province, will on Tuesday, September 23, 1919, at 1.30 P.M., at his office in Kandy, put up to auction, for sale or settlement, or will otherwise dispose of, the under-mentioned portions of Crown land, in accordance with the regulations of Government regarding land sales. Two allotments of land situated in the Pata Hewaheta division of the Kandy District of the Central Province.

Preliminary plan 6,450. Village—Galaha in Deltota, Hewawissa korale. Applicant—Nil.

Lot.	Name of Land.	Name of Claimant.	Description.	Extent.	Upset price
				A. R. P.	per acre, Rs.
1671	Hurigollewatta	J. V. Appusamy	Tea plantation	0 0 31	350
1673	Do.	Malis Gooneratne	do	0 0 37	300

Further particulars regarding these lands can be obtained from the Government Agent, Central Province, and their plans from the Surveyor-General.

Colonial Secretary's Office,  
Colombo, June 30, 1919.

A. S. PAGDEN,  
Acting Colonial Secretary.



No. 2,546, C. P.—The Assistant Government Agent of the Nuwara Eliya District will on Saturday, August 16, 1919, at 9 A.M., at his office in Nuwara Eliya, put up to auction, for sale or settlement, or will otherwise dispose of, the under-mentioned portions of Crown land, in accordance with the regulations of Government regarding land sales. Seventy-two allotments of land situated in the Walapone, Kotmale, and Uda Hewaheta divisions of the Nuwara Eliya District of the Central Province.

Lot.	Name of Land.	Name of Applicant.	Description.	Extent.			Upset price per acre, Rs.
				A.	R.	P.	
		Preliminary plan 6,564. Village—Katayapatana.					
	2009 Oluwamankada	Crown	Tea	0	2	2	300*
		Preliminary plan 6,725. Village—Okandagala.					
1	Holikapollapatana	—	Patana	0	1	2	—†
2	Do.	Nekathgedera Banda	do.	2	0	15	35
		Preliminary plan 6,726. Village—Bambaragama.					
1	Harakwetunaellapatana	—	Patana	0	0	10	—†
2	Do.	Kalu Banda	do.	1	3	31	35
3	Do.	—	do.	0	0	23	—†
		Preliminary plan 6,738. Village—Metibembiya.					
1	Nugadandahinna	R. M. Ranhamy	Patana	2	3	38	35
2	Do.	—	do.	0	1	1	—†
		Preliminary plan 6,803. Village—Metibembiya.					
1	Moraketiyatenna	—	Scrub	0	2	38	—†
2	Do.	M. Ratnayaka Kalu Banda	do.	1	2	21	35
		Preliminary plan 6,889. Village—Bambaragama.					
1	Galgediyanpatana	A. Wiggin	Patana	3	2	16	50
2	Do.	—	do.	0	0	12	—†
3	Do.	—	do.	0	1	38	—†
4	Do.	—	do.	1	1	27	—†
		Preliminary plan 6,414. Village—Arukwatta.					
1551	Wambotuyayehena	L. Appuhamy	Chena	1	0	28	15
1552	Do.	—	do.	0	2	22	—†
		Preliminary plan 6,740. Village—Iluktenna.					
1	Dehigahatuledehigahaetihena	Galpottgedera Appuhamy	Garden	0	0	30	30
2	Do.	do.	Chena and jungle	0	3	18	20
3	Do.	—	do.	0	2	2	—†
4	Do.	—	do.	0	1	2	—†
5	Do.	Galpottgedera Appuhamy	do.	0	2	26	20
		Preliminary plan 6,801. Village—Rupaha.					
1	Kaludamadawatta	H. G. Thegris Appu	Tea	0	0	14	400
2	Naludamadapatana	do.	Patana	1	2	0	30
3	Do.	do.	do.	0	3	36	—†
4	Do.	do.	do.	0	3	35	—†
5	Do.	do.	do.	9	1	1	30
6	Kaludamadawatta	do.	Tea	0	0	6	—†
7	Do.	do.	do.	0	0	3	—†
		Preliminary plan 6,805. Village—Kalaganwatta.					
1	Udakanattekatuhendepitiyehena	Gommanagedera Menikrala	Chena	0	0	10	—†
2	Do.	do.	do.	2	1	33	25
3	Do.	do.	do.	0	2	22	—†
		Preliminary plan 6,929. Village—Tibbotugoda.					
1	Bataketiya	P. B. Jayatilleka	Patana	10	0	12	50
		Preliminary plan 6,592. Village—Madacumbura.					
1	Mahammagodepatana	D. Mudalihamy	Patana	0	0	35	—†
2	Do.	do.	do.	2	1	8	75
3	Do.	do.	do.	0	1	5	—†
4	Do.	do.	do.	0	0	15	—†
		Preliminary plan 6,794. Village—Harangala.					
1	Patandambalehena	—	Manapatana	0	1	10	—†
2	Do.	Carolus Appu	do.	0	3	6	100
3	Do.	—	do.	0	0	36	—†
4	Do.	Carolus Appu	do.	1	1	35	100
		Preliminary plan 6,819. Village—Wataddara.					
1	Kahahena	Pinkumburegedera Tarana	Patana	8	2	18	100
		Preliminary plan 6,834. Village—Madacumbura.					
1	Mahamagoda	Kalansigedera Heen Appuhami	Patana	2	1	16	100
2	Do.	—	do.	0	0	30	—†
		Preliminary plan 6,846. Village—Hapugastalawa.					
1	Kaludamada	S. N. Arul	Patana	1	3	23	100
2	Do.	—	do.	0	1	0	—†
3	Do.	S. N. Arul	do.	1	0	3	100
4	Do.	—	do.	0	0	23	—†
5	Do.	S. N. Arul	Jungle	0	1	24	—†
6	Do.	—	do.	0	0	13	—†

Lot.	Name of Land.	Name of Applicant.	Description.	Extent.		Upset price per acre, Rs.
				A.	R. P.	
Preliminary plan 6,844. Village—Meddegodarategammedda.						
1	Wetalawa <i>alias</i> Nekeththahena	S. de A. Goonetilleka	Tea	0	3 36	100
Village—Hedunuwawa.						
2	Kukuladiwgodawatta <i>alias</i> Kahahena	S. de A. Goonetilleka	Tea	0	1 27	100
Village—Meddegodarategammedda.						
3	Wetalawa <i>alias</i> Nekeththahena	S. de A. Goonetilleka	Path	0	0 7	—†
Preliminary plan 6,736. Village—Kalapitiya.						
1	Hewendeniya	J. M. Appuhami and others	Swamp	0	0 29	100*
2	Hewendenitenna	—	Patana	0	1 4	—†
3	Do.	J. M. Appuhami and others	do.	17	3 34	100*
4	Do.	—	do.	0	1 14	—†
5	Do.	J. M. Appuhami and others	do.	1	2 23	100*
6	Do.	—	do.	0	0 7	—†
7	Do.	J. M. Appuhami and others	do.	0	0 16	100*
8	Hewendeniya	—	Swamp	0	0 24	150*
9	Hewendenitenna	—	Patana	0	1 17	—†
10	Do.	J. M. Appuhami and others	do.	2	2 23	100*
11	Demetagahamulahena	Haramanis Lenora	Tea	0	1 9	500*
12	Do.	—	do.	0	0 37	—†
13	Do.	K. Ago Singho Appuhami	do.	1	3 33	500*
14	Do.	Haramanis Lenora	do.	2	2 21	500*
15	Do.	—	do.	0	3 32	—†
16	Do.	Haramanis Lenora	do.	1	0 10	500*
17	Bendumahena or Nabokkehena or Subadabedda	K. Ago Singho Appuhami	do.	3	1 15	450†
18	Bendumahena or Nabokkehena	—	do.	0	1 6	—†
19	Bendumahena or Nabokkehena or Subadabedda	—	do.	0	3 32	500*
20	Bendumahena or Nabokkehena	K. Ago Singho Appuhami	do.	0	2 0	800*

\* For settlement.

† To be reserved.

Further information regarding these lots can be had from the Assistant Government Agent, Nuwara Eliya, and plans of them from the Surveyor-General.

Colonial Secretary's Office,  
Colombo, July 2, 1919.

A. S. PAGDEN,  
Acting Colonial Secretary.

## LAND SALES IN THE SOUTHERN PROVINCE.

No. 3,551, S. P.—The Government Agent, Southern Province, will on Tuesday, November 11, 1919, at 1 P.M., at his office in Galle Kachcheri, put up to auction, for sale or settlement, or will otherwise dispose of, the under-mentioned portions of Crown land, in accordance with the regulations of Government regarding land sales. Seven allotments of land situated in the Bentota-Walallawiti korale division of the Galle District of the Southern Province.

Lot.	Name of Land.	Name of Applicant.	Description.	Extent.		Upset price per acre, Rs.
				A.	R. P.	
Preliminary plan 11,076. Village—Hipankanda. Claimant—Crown.						
1	Hipankanda-addarakele	Hewahakuru Penis	Chena	0	2 0	52
2	Hipankanda-addaradeniya	do.	Deniya	0	2 12	40
3	Do.	—	do.	0	0 25	—*
4	Do.	—	do.	0	0 16	—*
5	Hipankanda-addarakele	—	Chena	0	0 14	—*
Preliminary plan 11,156. Village—Porowagama. Claimant—Crown.						
1	Bogahahenepolleuwa <i>alias</i> Olagodamukalana	Bandaragodage Janis of Waduveliwitiya	Forest	1	0 8	85
Preliminary plan 10,838. Village—Uhanowita. Claimant—Jasinge Elias.						
3	Dolabodawatta	Atukoralage Don Neris of Hattaka	Jungle	0	0 17	75
Preliminary plan 10,961. Village—Nanatotalapata. Claimant—Crown.						
2	Nelligaskele	A. O. de Zoysa of Kosgoda	Jungle	1	0 4	108
3	Do.	A. R. de Zoysa of Nape	do.	1	0 13	108
4	Do.	D. A. de Zoysa Jayatilleka of Kosgoda	do.	1	0 27	108

\* Reservation. (Not for sale.)

Further information regarding these lots can be obtained from the Government Agent Southern Province, and their plans from the Surveyor-General.

Colonial Secretary's Office,  
Colombo, July 1, 1919.

A. S. PAGDEN,  
Acting Colonial Secretary.

## LAND SALES IN THE NORTHERN PROVINCE.

No. 892, N. P.—The Assistant Government Agent, Mannar, will on Wednesday, August 27, 1919, at 10 A.M., at his office in Mannar, put up to auction, for sale or settlement, or will otherwise dispose of, the under-mentioned portions of Crown land, in accordance with the regulations of Government regarding land sales. Forty-nine allotments of land situated in the Musali division of the Mannar District of the Northern Province.

## Nanaddan West.

Lot.	Name of Land.	Name of Applicant.	Description.	Extent.		Upset price per acre, Rs.
				A. R. P.		
Preliminary plan 4,388. Village—Vannakulam.						
1	Vannakulathukadu	Kappanaina Mathar Meyadeen	Jungle suitable for paddy cultivation	7	3 30	20
2	Do.	—	Reservation along bund	0	3 8	—*
Preliminary plan 4,685. Village—Purandiveli.						
1	Venkani	M. Ussansaibo	Scrub jungle suitable for paddy cultivation	2	0 31	20
2	Poopathankamam	—	Encroachment by T. P. 281,869	0	3 27	25
3	Do.	—	Reservation for tank bund	0	0 31	—*
4	Venkani	—	do.	0	1 17	—*
5	Do.	—	Reservation for right of way	0	0 27	—*
6	Do.	—	Reservation for channel	0	0 9	—*
Preliminary plan 4,687. Village—Kankanitivu.						
1	Meddukkamam	M. Anthonipillai	Scrub jungle suitable for paddy	0	3 6	25
2	Do.	—	Reservation for tank bund	0	0 25	—*
3	Do.	—	Reservation for ela	0	1 26	—*
Preliminary plan 4,688. Village—Pallankoddai.						
1	Kaddukany	—	Reservation for tank bund	0	1 3	—*
2	Do.	—	Low jungle suitable for paddy	1	0 30	25
3	Do.	—	Reservation for irrigation channel	0	1 6	—*
4	Do.	—	do.	0	1 9	—*
5	Do.	M. Santhanam	Low jungle suitable for paddy	2	2 7	25
6	Do.	M. Murukan	do.	2	1 16	25
Preliminary plan 4,690. Village—Malaiyiddan.						
1	Aladikkamam	K. M. Naina Muhamadu	Paddy field	3	3 10	30
2	Do.	N. Pichechaikkuddy	do.	1	0 0	30
Preliminary plan 4,692. Village—Kovvankulam.						
1	Vadakkutarai	M. S. Silva	Deniya suitable for paddy cultivation	1	0 28	25
2	Do.	—	Reservation for deniya	0	0 35	—*
Preliminary plan 4,699. Village—Koddaikkulam Mavilankeni.						
1	Venkani	—	Reservation for irrigation channel	1	3 13	—*
2	Do.	Marisalparihari Peduru	Low jungle suitable for paddy cultivation	2	0 0	25
3	Do.	Visanthy Parihari Sepamalai	do.	4	3 3	25
4	Do.	do.	do.	1	2 23	25
5	Do.	—	do.	1	0 31	25
6	Do.	—	do.	0	1 16	25
7	Do.	—	do.	0	1 12	25
8	Do.	—	do.	0	3 14	25
9	Do.	—	Reservation for village road	0	0 19	—*
Preliminary plan 4,700. Village—Koddaikkulam Mavilankeni.						
1	Venkani	—	Reservation for road	0	2 25	—*
2	Do.	Migale Philippu	Scrub suitable for paddy cultivation	7	0 0	20
3	Do.	Vaithy Anthony	do.	4	3 27	20
4	Do.	—	Reservation for irrigation channel	0	0 32	—*
Preliminary plan 4,701. Village—Puttirakandan.						
1	Aladikkamam	K. Nappilai Marakayar	Paddy field	0	0 31	50
2	Sinnaputtirakandan-kamam	M. S. Muhamadu Casim	Open land suitable for paddy cultivation	1	3 13	50
3	Do.	—	Reservation for minor road	0	1 25	—*
Preliminary plan 4,706. Village—Palaikkuli.						
1	Puliyadikkamam	S. Philippu Pillai	Paddy field	0	0 26	25
Preliminary plan 4,711. Village—Putuveli.						
1	Samalkamam	Sivathumma, widow of Allapichchai	do.	0	0 36	30
2	Pallakkamam	K. Mappulai Marikar	do.	0	0 30	30
Preliminary plan 4,719. Village—Naruvilikkulam.						
1	Venkany	T. Thimingu	Low jungle suitable for garden	2	2 5	20
2	Do.	—	Reservation for tank bund	0	0 28	—*
Preliminary plan 4,725. Village—Umanari.						
1	Kalladipiddikkamam	S. Valatisar	Low jungle suitable for paddy cultivation	5	1 17	25
2	Do.	—	Reservation for minor road	0	0 20	—*
3	Do.	—	Reservation for tank bund	0	2 5	—*
4	Mertukamam	A. Gregory	Low jungle	4	3 10	25

Lot.	Name of Land.	Preliminary plan 4,726. Village—Kovvankulam. Name of Applicant.	Description.	Extent.		Upset price per acre, Rs.
				A.	R. P.	
1	Kalladippiddikamam	M. Nikelan	.. Scrub jungle suitable for paddy cultivation	5	1 0	25
2	Do.	—	.. Reservation for road	0	1 0	—*
3	Do.	—	.. Reservation for tank bund	0	1 1	—*

\* Not for sale.

All lots are irrigable. The purchasers of these lands will be liable to pay an irrigation rate of Rs. 2 per acre per annum, such rate being, however, variable in accordance with such conditions as to the Governor may seem fit.

Further information regarding these lands can be obtained from the Assistant Government Agent, Mannar, and plans of them from the Surveyor-General.

Colonial Secretary's Office,  
Colombo, June 27, 1919.

A. S. PAGDEN,  
Acting Colonial Secretary.

No. 893, N. P.—The Assistant Government Agent, Mannar, will on Friday, August 29, 1919, at 10 A.M., at his office in Mannar, put up to auction, for sale or settlement, or will otherwise dispose of, the under-mentioned portions of Crown land, in accordance with the regulations of Government regarding land sales. Forty-one allotments of land situated in the Mantai South division of the Mannar District of the Northern Province.

*Mantai South.*

Lot.	Name of Land.	Name of Applicant.	Description.	Extent, A. R. P.		Upset price per acre, Rs.
				A.	R. P.	
Advance extract No. 1 of block survey preliminary plan 13. Village—Nilachenai.						
1	Athikarankamam	Santhan Sebastian	.. Neglected paddy field	1	0 4	15
3	Do.	—	.. Paddy field, encroachment by S. Rapiel of Nochchikkulam	2	1 35	15
4	Vaikalnilam	—	.. Reservation for road and channel	1	0 24	—*
Advance extract of block survey preliminary plan 25. Village—Parappankandal-Periyakulam.						
19	Kaddukany	Phillipu Pranchi	.. Low jungle	4	2 30	20
20	Do.	—	.. Reservation for cart track	0	0 28	—*
Advance extract No. 1 of block survey preliminary plan 25. Village—Parappankandalperiyakulam.						
1	Parappankandalkadu	Phillipu Pranchi	.. Low jungle	3	0 36	25
2	Do.	—	.. Reservation for irrigation channel	0	2 0	—*
Advance extract No. 1 of block survey preliminary plans 25 and 26. Village—Koddaikulam.						
1	Kaddukkany	—	.. Reservation for road	0	0 21	—*
2	Do.	Philippu Anthony	.. Jungle suitable for cultivation of paddy	3	1 0	15
Village—Parappankandalperiyakulam.						
1	Periyaputhukamam	—	.. Encroachment by Mithasu Sellarakayan	0	0 25	15
2	Do.	—	.. Encroachment by A. Athiran	0	0 27	15
Advance extract No. 1 of block survey preliminary plan 32. Village—Illuppaikkulam.						
1	Kaddukkany	Tirumalai Asary Ramasamy Asary	.. Jungle	3	0 38	30
2	Do.	—	.. Reservation for road	0	0 33	—*
3	Do.	—	.. Jungle	3	1 37	30
4	Do.	—	.. Reservation for irrigation channel	0	1 22	—*
5	Do.	—	.. do.	0	2 23	—*
6	Illuppaikkulathukany	—	.. Jungle suitable for paddy	0	3 10	30
7	Do.	A. Andikoner	.. Jungle	2	3 39	30
8	Do.	—	.. Reservation for path	0	0 37	—*
9	Do.	—	.. Coconut garden, encroachment by A. Andikoner	0	0 13	50
10	Do.	—	.. Reservation for tank bund	0	3 20	—*
Advance extract No. 2 of block survey preliminary plan 32. Village—Illuppaikkulam.						
1	Kaddukkany	Vaithy Muttusamy	.. Jungle	1	3 16	35
2	Do.	—	.. Reservation for road	0	0 25	—*
3	Do.	—	.. Reservation for irrigation channel	0	3 24	—*
Advance extract No. 3 of block survey preliminary plan 32. Village—Illuppaikkulam.						
1	Roadaddikani	C. A. Ahamatu Jalaldin	.. (Scrub jungle) suitable for building	0	0 25	50
2	Do.	—	.. Reservation for road	0	0 11	—*
3	Do.	—	.. Reservation for ela	0	0 6	—*
4	Do.	—	.. Reservation for right of way	0	0 7	—*
5	Do.	—	.. Reservation for tank bund	0	1 10	—*
Advance extract of block survey preliminary plans 33 and 33A. Village—Parappankandalsirukkulam.						
14	Kaddukany	C. A. Ramasamy Asary	.. Low jungle	3	0 34	25
Advance extract of block survey preliminary plan 33A. Village—Parappankandalsirukkulam.						
9	Kaddukany	Ana Covintan Chetty	.. Low jungle	0	3 8	20
10	Palaitalvukany	Thomai Vadutholomai Parananthu	.. do.	1	2 0	20
11	Puddukamam	—	.. Paddy field, encroachment by T. V. Parananthu	3	2 20	30
13	Kaddukany	—	.. Reservation for irrigation channel	1	0 7	—*
Advance extract No. 1 of block survey preliminary plan 33A. Village—Parappankandalsirukkulam.						
1	Palaitalvukamam	—	.. Encroachment by Theogu Anthony	6	0 14	50
2	Kaddukany	Anthony Philippu Pillai	.. Jungle	2	2 35	—*
3	Do.	—	.. Tank reservation	0	3 4	—*
4	Do.	—	.. Jungle	0	2 20	20
5	Do.	—	.. Path and reservation	0	1 2	—*
7	Do.	—	.. Reservation for irrigation channel	0	1 12	—*

Lot.	Name of Land.	Name of Applicant.	Description.	Preliminary plan 4,720. Village—Parankisirukkulam.		Extent.	Upsét price per acre, Rs.
				A.	R. P.		
1	Kurayadikamam	M. Suvakeenuppillai	Paddy field	3	2 29		30

\* Not for sale.

All lots are irrigable. The purchasers of these lands will be liable to pay an irrigation rate of Rs. 2 per acre per annum, such rate being, however, variable in accordance with such conditions as to the Governor may seem fit.

Further information regarding these lands can be obtained from the Assistant Government Agent, Mannar, and plans of them from the Surveyor-General.

Colonial Secretary's Office,  
Colombo, June 27, 1919.

A. S. PAGDEN,  
Acting Colonial Secretary.

## LAND SALES IN THE NORTH-CENTRAL PROVINCE.

No. 2,068, N.C. P.—The Government Agent, North-Central Province, will on Wednesday, August 20, 1919, at 1 P.M., at his office in the Anuradhapura Kachcheri, put up to auction, for sale or settlement, or will otherwise dispose of, the under-mentioned portions of Crown land, in accordance with the regulations of Government regarding land sales. Thirty-four allotments of land situated in the Nuwaragam, Hurulu, and Kalagam palatas of the Nuwarakalawiya district of the North-Central Province.

Lot.	Name of Land.	Name of Applicant.	Description.	Preliminary plan 4,628. Village—Dutuwewa in Uddiyankulama korale.		Extent.	Upsét price per acre, Rs.
				A.	R. P.		
1	Kumbukgahaidama	Pinhami Lekamage Udayare, Vel-Vidane of Dutuwewa	Jungle fit for paddy	4	3 20		27a
1	Kumbukwewakele	—	Paddy field, encroachment by Kapurala Vel-Vidane and another of Aspayabendiwewa	6	2 2		30b
1	Dambagahawatta	Pula Panikkiyage Andiya and 4 others of Mudaperumagama	Low jungle	2	0 0		15c*
1	Meegahaidama	W. Banda and another of Pallekagama	Scrub	1	0 2		15d*
2	Kongahawatta	B. Appuhamy of Nikiniyawa	Garden, encroachment by W. Appuhamy of Nikiniyawa	0	1 30		25d*
6	Talgahawatta	K. Appuhamy of Nikiniyawa	Garden, encroachment by K. Appuhamy of Nikiniyawa	0	1 6		25d*
1	Katuaccarekumbura	—	Paddy field, encroachment by S. Samadara and 13 others	0	2 29		30e
1	Kongahahena	Rev. Father C. A. Boury, O.M.I., of Anuradhapura	Jungle	1	0 13		25
2	Do.	—	Reservation for road	0	0 12		—†
3F	Kongollewakele	K. B. Kapuruhamy, ex-Vel-Vidane, and 12 others of Wiralmurippuwa	Jungle fit for paddy	9	1 25		20f
10E2	Mankadawelakele	Punchirala Arachchi and 4 others of Mankadawala	Low jungle	6	0 14		21.50d
10E3	Do.	do.	do.	3	2 22		20.50d
10E6	Do.	—	Paddy field, encroachment by Thanà Parvathi	0	2 14		25d
7L	Mahakalattewakele	S. Chinniah of Kurundankulama	Forest fit for paddy	0	2 22		26b
3Q	Mahakalattewahena	do.	Jungle fit for paddy	0	0 35		22.50b
7M	Mahakalattewakele	K. Kanavathy of Kurundankulama	Forest fit for paddy	4	1 10		26b
3s	Mahakalattewahena or Mahakalattewakele	do.	Jungle fit for paddy	1	3 25		26b
7o	Mahakalattewakele	A. Ponniah, Vel-Vidane of Mahakalattewa	Forest fit for paddy	4	1 38		26b
7P	Do.	do.	do.	2	3 22		22.50b
7Q	Do.	S. V. Sinnacutty of Kurundankulama	do.	8	0 18		22.50b
7B	Do.	A. Ponniah of Kurundankulama	do.	1	0 38		22.50b
7s	Do.	—	do.	2	0 38		22.50b
3B	Mahakalattewahena or Mahakalattewakele	S. Chinniah and another of Kurundankulama	Jungle fit for paddy	7	0 38		26f
5	Hammillagasrukulana or Mahakalattewakele	do.	do.	3	3 12		26f

Lot.	Name of Land.	Name of Applicant.	Description.	Extent.			Upset price per acre, Rs.
				A.	R.	P.	
Final village plan 293. Village—Mirihenegama in Nuwaragam korale.							
4E	Mirihenegama kele	P. Mudalihamy of Kumbukgahawewa and 3 others	High jungle	2	3	18	17g*
Final village plan 422. Village—Sangilikanadarawa in Kadawat korale.							
7I	Sangilikanadarawa kele	Mr. P. B. D. Mahadiulwewa, President, Village Tribunal, Madawachchiya	High jungle	9	0	15	58
Final village plan 423. Village—Kongollewa in Kadawat korale.							
2	Kongollewatisbamba	—	Waste land	0	3	9	15h†
3	Kongollewapalugammedda	—	Abandoned gangoda	0	1	36	15h†
Final village plan 651. Village—Ilandagahawewa in Nuwaragam korale.							
1B	Hokkewelakaddukele	W. Suddahamy and 15 others	Forest	14	3	5	18f
Final village plan 685. Village—Pahala Keditokkuwa in Wilachchiya korale.							
1B	Obberiyawalamukalana	P. Kawrala of Ihala Keditokkuwa	Forest	4	0	3	18.50i
Final village plan 689. Village—Oluwewa in Wilachchiya korale.							
27A	Welapahalamukalana	D. K. Appuhamy, ex-Arachchi, and another of Amunukole	Forest	1	1	35	20j**
37A	Welkatuwa, Kolongahayaya	M. V. Ranhamy, Vel-Vidane of Amunukole	Chena	3	2	3	20j
Final village plan 696. Village—Nekattegama in Wilachchiya korale.							
1A	Diwulgahahena	P. G. Velate and 2 others of Nekattegama	Chena	6	0	18	17f
24A	Kongahahena	B. V. Banda of Nekattegama	do.	2	0	22	15f

a This lot was advertised before (*vide Ceylon Government Gazette* Nos. 6,754 of November 12, 1915, and 6,777 of February 11, 1916).

b These lots were advertised before (*vide Ceylon Government Gazette* No. 7,004 of April 4, 1919).

c This lot was advertised before (*vide Ceylon Government Gazette* Nos. 6,941 of May 10, 1918, and 6,992 of January 31, 1919).

d These lots were advertised before (*vide Ceylon Government Gazette* No. 6,992 of January 31, 1919).

e This lot was advertised before (*vide Ceylon Government Gazette* No. 7,002 of March 21, 1919).

f These lots were advertised before (*vide Ceylon Government Gazette* No. 7,007 of April 25, 1919).

g This lot was advertised before (*vide Ceylon Government Gazette* No. 6,994 of February 7, 1919).

h These lots were advertised before (*vide Ceylon Government Gazette* Nos. 6,971 of October 11, 1918, 6,986 of December 13, 1918, and 7,007 of April 25, 1919).

i This lot was advertised before (*vide Ceylon Government Gazette* No. 6,999 of March 7, 1919).

j These lots were advertised before (*vide Ceylon Government Gazette* No. 6,984 of December 6, 1918).

\* These lots were once sold, and they are now re-advertised as the purchasers failed to complete the conditions of the sale.

† Not to be sold.

‡ These lots will be sold subject to the conditions that the owner or owners will pay such rates as may be fixed by Government in the future, and that there is no guarantee that the rates fixed will not exceed those now in force for other lands under Sangilikanadarawa scheme. For the present the lots are subject to a rate of Rs. 2 per acre per annum.

Further particulars regarding the lands can be obtained from the Government Agent, North-Central Province, and their plans from the Surveyor-General.

Colonial Secretary's Office,  
Colombo, June 30, 1919.

A. S. PAGDEN,  
Acting Colonial Secretary.

## LAND SALES BY THE SETTLEMENT OFFICER.

### NORTH-WESTERN PROVINCE.

No. 5,173, S. O.—On Saturday, August 23, 1919, at 12 noon, the Land Settlement Officer will put up for sale or settlement, at Puskoladeniya Camp, the under-mentioned portions of Crown land, on the terms authorized by Government. Ten allotments of land situated in the Meda pattu east of Katugampola hatpattu division of the Kurunegala District of the North-Western Province.

Lot.	Name of Land.	Name of Claimant.	Description.	Extent.		
				A.	R.	P.
Block survey preliminary plan 349.—Kohombepola.						
7A	Delgahawatta	Imiya Mudiyansele gē Cornelis Appuhami	Garden	1	0	15
11A	Polongahawillawatta	Senerat Gamaral gē Maroghami of Mahingomuwa in Hapitigam korale	do.	0	1	35
11B	Do.	do.	do.	1	0	10
11E	Ketakal gahamulawatta	do.	do.	0	2	8
11F	Do.	do.	do.	0	2	23
30G	Malgorakahena	(1) Ratnayake Mudiyansele gē Sauseris Goonetilleke, (2) ditto Aron Ratnayake, (3) ditto Engo Nona, (4) ditto Podi Nona	Chena	4	3	12
30L	Malgorakawatta	do.	Garden	0	0	14
30N	Malgorakahena	do.	Chena	0	1	32
33	Malgorakagahawatta	do.	Garden	0	3	35
35	Do.	do.	do.	1	2	13

Upset price at Rs. 15 to Rs. 50 per acre. Further information regarding these lands can be obtained from the Land Settlement Officer, and plans of them from the Surveyor-General.

Colonial Secretary's Office,  
Colombo, July 2, 1919.

A. S. PAGDEN,  
Acting Colonial Secretary.

No. 5,174, S. O.—On Tuesday, August 19, 1919, at 12 noon, the Land Settlement Officer will put up for sale or settlement, at Alawwa Camp, the under-mentioned portions of Crown land, on the terms authorized by Government. Two allotments of land situated in the Udukaha korale south of the Dambadeni hatpattu division of the Kurunegala District of the North-Western Province.

Lot.	Name of Land.	Block survey preliminary plan 461.	Village—Kebellawita.	Description.	Extent.
		Name of Claimant.			A. R. P.
64c	Batagollamukalana	Crown		Forest	2 1 28
51b	Dangahamadahena		Mirihaliya.	Chena	0 0 16

Upset price at Rs. 15 to Rs. 50 per acre. Further information regarding these lands can be obtained from the Land Settlement Officer, and plans of them from the Surveyor-General.

Colonial Secretary's Office,  
Colombo, July 2, 1919.

A. S. PAGDEN,  
Acting Colonial Secretary.

No. 5,175, S. O.—On Tuesday, August 19, 1919, at 12 noon, the Land Settlement Officer, will put up for sale or settlement, at Alawwa Camp, the under-mentioned portions of Crown land, on the terms authorized by Government. Two allotments of land situated in the Udukaha korale south of the Dambadeni hatpattu division of the Kurunegala District of the North-Western Province.

Lot.	Name of Land.	Block survey preliminary plan 472.—Siyambalapitiya.	Name of Claimant.	Description.	Extent.
					A. R. P.
5H	Kahatagahamulahena		(1) Podi Singho, (2) Appu Singho, (3) Pelis	Chena	0 1 6
5I	Innawattahena		Hitihamillage Amaris Appu and Menik Etana	do.	0 1 5

Upset price at Rs. 15 to Rs. 50 per acre. Further information regarding these lands can be obtained from the Land Settlement Officer, and plans of them from the Surveyor-General.

Colonial Secretary's Office,  
Colombo, July 2, 1919.

A. S. PAGDEN,  
Acting Colonial Secretary.

No. 5,176, S. O.—On Friday, August 22, 1919, at 12 noon, the Land Settlement Officer will put up for sale or settlement, at Puskoladeniya Camp, the under-mentioned portions of Crown land, on the terms authorized by Government. Two allotments of land situated in the Udukaha korale west of the Dambadeni hatpattu division of the Kurunegala District of the North-Western Province.

Lot.	Name of Land.	Block survey preliminary plan 555.—Kudagammana.	Name of Claimant.	Description.	Extent.
					A. R. P.
15	Wagollemukalana	Crown		Jungle	0 3 25
16D	Do.	do.		Forest	0 0 15

Upset price at Rs. 15 to Rs. 75 per acre. Further information regarding these lands can be obtained from the Land Settlement Officer, and plans of them from the Surveyor-General.

Colonial Secretary's Office,  
Colombo, July 2, 1919.

A. S. PAGDEN,  
Acting Colonial Secretary.

THE Land Settlement Officer is prepared to receive on or before August 15, 1919, at the Land Settlement Office, Colombo, written applications for the lease in perpetuity from September 22, 1919, of the under-mentioned portions of Crown land to be planted with coconut or rubber. No such applications will be entertained unless the applicant gives his full name and address, and until he makes with the Land Settlement Officer a deposit of Rs. 3 per acre or portion of an acre. Such deposit will not be returned until the lease of the land has been sold, or until it has been decided by the Land Settlement Officer that it will not be sold. On Friday, August 22, 1919, at 12 noon, at Puskoladeniya Camp, the sale of the lease will be put up to auction in accordance with the regulations of Government regarding the lease of Crown lands, but the bidding shall be confined to the original applicant and those other applicants whose applications shall have been made in the manner above specified.

The conditions of lease are obtainable on application from the Land Settlement Officer. Two allotments of land situated in the village of Epaladeniya, in block survey preliminary plan 570, in the Udukaha korale west of the Dambadeni hatpattu of the Kurunegala District of the North-Western Province.

Owner—Crown, applied for by D. D. Perera of Mirigama.

Lot.	Name of Land.	Description.	Extent.
			A. R. P.
13	Delgollemukalana <i>alias</i> Na-gahakelamukalana	Forest	7 0 6
33	Heenkendagahagodellamukalana	do.	19 2 2

Upset premium at Rs. 39 per acre (includes value of timber).

Annual rent per acre per annum at Rs. 9 for the first thirty years.

Colonial Secretary's Office,  
Colombo, July 2, 1919.

A. S. PAGDEN,  
Acting Colonial Secretary.

THE Land Settlement Officer is prepared to receive on or before August 15, 1919, at the Land Settlement Office, Colombo, written applications for the lease in perpetuity from September 22, 1919, of the under-mentioned portions of Crown land to be planted with coconut or rubber. No such applications will be entertained unless the applicant gives his full name and address, and until he makes with the Land Settlement Officer a deposit of Rs. 3 per acre or portion of an acre. Such deposit will not be returned until the lease of the land has been sold, or until it has been decided by the Land Settlement Officer that it will not be sold. On Friday, August 22, 1919, at 12 noon, at Puskoladeniya Camp, the sale of the lease will be put up to auction in accordance with the regulations of Government regarding the lease of Crown lands, but the bidding shall be confined to the original applicant and those other applicants whose applications shall have been made in the manner above specified.

The conditions of lease are obtainable on application from the Land Settlement Officer. Three allotments of land situated in the village of Pelawatta, in block survey preliminary plan 550, in the Udukaha korale west of the Dambadeni hatpattu of the Kurunegala District of the North-Western Province.

Owner—Crown, applied for by A. P. Goonetilleke of Kolongasyaya estate, Narammala.

Lot.	Name of Land.	Description.	Extent.
			A. R. P.
39	Walpitiyamukalana	Forest	1 0 33
40	Do.	do.	12 3 20
44	Do.	do.	1 2 36

Upset premium at Rs. 24 per acre (includes value of timber).

Annual rent per acre per annum at Rs. 9 for the first thirty years.

Colonial Secretary's Office,  
Colombo, July 2, 1919.

A. S. PAGDEN,  
Acting Colonial Secretary.

## NORTH-CENTRAL PROVINCE.

No. 5,169, S. O.—On Saturday, July 26, 1919, at 11 A.M., the Land Settlement Officer will put up for sale or settlement, at Madawachchiya, the under-mentioned portions of Crown land, on the terms authorized by Government. Three allotments of land situated in the Kadawat korale of the Nuwaragam palata division of the Nuwarakalawiya district of the North-Central Province.

## Block survey preliminary plan 572.—Unagaswewa.

Lot.	Name of Land.	Name of Claimant.	Description.	Extent. A. R. P.
8	Palugahalanda	(1) Sewuratne Dingiri Banda Arachchilage Ran Menika, (2) Menikralage Banda, (3) Appuralage Ukkurala	Chena	12 2 28

## Block survey preliminary plan 621.—Lolugaswewa.

Lot.	Name of Land.	Name of Claimant.	Description.	Extent. A. R. P.
1N	Lolugaswewalanda	Udayar Hangiliyage Nila of Lolugaswewa	Chena	1 0 0
1O	Do.	Netta Naidege Naide of ditto	do.	1 3 25

Upset price at Rs. 15 to Rs. 50 per acre. Further information regarding these lands can be obtained from the Land Settlement Officer, and plans of them from the Surveyor-General.

Colonial Secretary's Office,  
Colombo, June 28, 1919.

A. S. PAGDEN,  
Acting Colonial Secretary.

No. 5,170, S. O.—On Saturday, July 26, 1919, at 11 A.M., the Land Settlement Officer will put up for sale or settlement, at Madawachchiya, the under-mentioned portion of Crown land, on the terms authorized by Government. An allotment of land situated in the Kadawat korale of the Nuwaragam palata division of the Nuwarakalawiya district of the North-Central Province.

## Block survey preliminary plan 624.—Paranahammillewa.

Lot.	Name of Land.	Name of Claimant.	Description.	Extent. A. R. P.
16G	Warawala-accara	(1) Welatigamaralage Jangurala, ex-Arachchi, (2) Punchirala Vel-Vidanage Appurala, ex-Arachchi of Iratperiyatulama in Vavuniya district, as trustees for Paranahammillewa Vihare	Chena	2 0 17

Upset price at Rs. 15 to Rs. 50 per acre. Further information regarding this land can be obtained from the Land Settlement Officer, and plan of it from the Surveyor-General.

Colonial Secretary's Office,  
Colombo, June 28, 1919.

A. S. PAGDEN,  
Acting Colonial Secretary.

No. 5,171, S. O.—On Saturday, July 26, 1919, at 11 A.M., the Land Settlement Officer will put up for sale or settlement, at Madawachchiya, the under-mentioned portions of Crown land, on the terms authorized by Government. Five allotments of land situated in the Kadawat korale of the Nuwaragam palata division of the Nuwarakalawiya district of the North-Central Province.

## Block survey preliminary plan 568.—Sippewa.

Lot.	Name of Land.	Name of Claimant.	Description.	Extent. A. R. P.
2M	Sippewalanda	Crown, applied for by Wannakuralage Welate	Chena	2 0 10
2N	Do.	Crown	do.	2 2 6
2K	Do.	Naiduralage Seerala	Paddy	0 1 37
20B	—	do.	do.	0 1 23
22B	—	do.	Chena	0 1 30

Upset price at Rs. 15 to Rs. 50 per acre. Further information regarding these lands can be obtained from the Land Settlement Officer, and plans of them from the Surveyor-General.

Colonial Secretary's Office,  
Colombo, June 28, 1919.

A. S. PAGDEN,  
Acting Colonial Secretary.

No. 5,172, S. O.—On Saturday, July 26, 1919, at 11 A.M., the Land Settlement Officer will put up for sale or settlement, at Madawachchiya, the under-mentioned portion of Crown land, on the terms authorized by Government. An allotment of land situated in the Kadawat korale of the Nuwaragam palata division of the Nuwarakalawiya district of the North-Central Province.

## Block survey preliminary plan 627.—Etakada.

Name of Claimants—(1) Chandrasekara Punchirala Korlage Appuhami, (2) Sewuratne Dingiri Banda, Arachchi, (3) Kadirate Vederalage Appurala, (4) Kapuralage Wannihami, (5) Kadirate Upasakarala, (6) Kapurala Vederalage Bandate, (7) Siralage Menikrala, (8) Appurala Upasakarala, (9) Wannihamige Udayare Gamarala, (10) Wannihami Gamaralage Punchirala, (11) Menikralage Mudalihami, (12) Kadirate Gamarala, (13) Nekturalage Mudalihami, (14) Wannihamige Appurala, (15) Badderalage Ukkurala, (16) Naiduralage Udayare, (17) Mudalihami Vel-Vidane, (18) Kadiratege Mudalihami, (19) Wannakuralage Punchirala, (20) Punchiralage Udayare, (21) Siralage Mudalihami, (22) Mudalihami Lekamage Banda, (23) Ukkurala Lekamage Velate, (24) Appuralage Kiri Etani, (25) Kadirate Upasekaralage Mali Etani, (26) Wannihamige Wali Etani, (27) Punchirala Upasakarala, (28) Wannihami Vel-Vidanage Tikiri Banda, (29) Kapuralage Mudalihami, (30) Badderalage Kiri Banda.

Lot.	Name of Land.	Description.	Extent. A. R. P.
25A	Accarawela	Chena	9 2 8

Upset price at Rs. 15 to Rs. 50 per acre. Further information regarding this land can be obtained from the Land Settlement Officer, and plan of it from the Surveyor-General.

Colonial Secretary's Office,  
Colombo, June 28, 1919.

A. S. PAGDEN,  
Acting Colonial Secretary.



## LAND ACQUISITION NOTICES.

HAVING been duly directed by the Governor, with the advice of the Executive Council, acting under the provisions of "The Land Acquisition Ordinance of 1876," section 6, to take order for the acquisition of the following land, required for a public purpose, namely, for an approach road to the Kossina burial ground, to wit:—

Lot.	Name of Land.	Description.	Name of Claimant.	Extent.		
				A.	R.	P.
Preliminary plan 16,990. Village—Kossina.						
1	Millagahawatta	Contains 4 coconut trees	Malawa Arachigey Siman Appu and others	0	0	28.3

I hereby give public notice, as required by section 7, that the Government proposes to take possession of the land. All persons interested in the aforesaid land are hereby required to appear personally or by agent before me at this office on July 28, 1919, at 12 noon, and to state the nature of their respective interests in the land, and the amount and particulars of their claims to compensation for such interests.

The Kachcheri,  
Colombo, June 30, 1919.

J. G. FRASER,  
Government Agent,

HAVING been duly directed by the Governor, with the advice of the Executive Council, acting under the provisions of "The Land Acquisition Ordinance of 1876," section 6, to take order for the acquisition of the following lands, required for a public purpose, namely, for cooly lines and overseer's quarters, Katugastota-Balakaduwa road, to wit:—

Lot.	Name of Land.	Description.	Name of Claimant.	Extent.		
				A.	R.	P.
Preliminary plan 6,906. Village—Mahagama Megodagama.						
1	Kahapitiagodahena <i>alias</i> Mollagodayawatta	Coconuts, &c.	R. A. Guneratna	1	3	3.2
2	Do.	do.	do.	0	1	9.5

I hereby give public notice, as required by section 7, that the Government proposes to take possession of the lands. All persons interested in the aforesaid lands are hereby required to appear personally or by agent before me at the Kandy Kachcheri on July 25, 1919, at 2 P.M., and to state the nature of their respective interests in the lands, and the amount and particulars of their claims to compensation for such interests.

Kandy Kachcheri,  
July 4, 1919.

C. S. VAUGHAN,  
Government Agent,

HAVING been duly directed by the Governor, with the advice of the Executive Council, acting under the provisions of "The Land Acquisition Ordinance of 1876," section 6, to take order for the acquisition of the following land, required for a public purpose, namely, for a public well in Menkamam village, to wit:—

Lot.	Name of Land.	Description.	Name of Claimant.	Extent.		
				A.	R.	P.
Preliminary plan 5,411. Village—Menkamam.						
3	Kenatadi	Open land contains a Government well	Marimuttu, widow of Sinniah, of Menkamam	0	0	7.8

I hereby give public notice as required by section 7, that the Government proposes to take possession of the land. All persons interested in the aforesaid land are hereby required to appear personally or by agent before me at Trincomalee on July 31, 1919, at 10.30 A.M., and to state the nature of their respective interests in the land, and the amount and particulars of their claims to compensation for such interests.

Trincomalee Kachcheri,  
June 27, 1919.

W. K. H. CAMPBELL,  
Assistant Government Agent.

HAVING been duly directed by the Governor, with the advice of the Executive Council, acting under the provisions of "The Land Acquisition Ordinance of 1876," section 6, to take order for the acquisition of the following lands, required for a public purpose, namely, for a reservation for Glenalla-Havilland road, to wit:—

Preliminary plan 2,566. Villages—Uduwa and Dedugala.  
Claimants—Darley, Butler & Co.

Lot.	Name of Land.	Description.	Extent.		
			A.	R.	P.
1	Glenalla estate	Rubber	0	0	0.75
2	Do.	do.	0	0	3.37
3	Do.	do.	0	0	26.75
4	Do.	do.	0	0	1.50
5	Do.	do.	0	0	0.50
6	Do.	do.	0	2	16.75
7	Do.	do.	0	1	4.12
8	Do.	do.	0	0	1.43
9	Glenalla estate and Jambugahamulahena	do.	0	0	0.75

Lot.	Name of Land.	Description.	Extent.		
			A.	R.	P.
10	Jambugahamulahena	Chena	0	0	7
11	Glenalla estate	Rubber	0	0	14.12
12	Jambugahamulahena	Chena	0	0	10
13	Glenalla estate	Rubber	0	0	1.12
14	Do.	do.	0	0	3.62
15	Do.	do.	0	0	1.25
16	Jambugahamulahena	Chena	0	0	9.50
Claimants—George Steuart & Co.					
17	Waharaka estate	Rubber	0	0	28.62
18	Do.	do.	0	0	2.25
19	Do.	do.	0	0	2
20	Do.	do.	0	0	18
Claimants—Darley, Butler & Co.					
21	Jambugahamulahena	Chena	0	0	2.87
22	Do.	do.	0	0	2.52
23	Do.	do.	0	0	1.50

Claimants—George Steuart & Co.				Claimants—Darley, Butler & Co.							
Lot.	Name of Land.	Description.	Extent.			Lot.	Name of Land.	Description.	Extent.		
			A.	R.	P.				A.	R.	P.
24	Waharaka estate	.. Rubber ..	0	0	4.25	51	Waharaka estate	.. Rubber ..	0	0	1.12
25	Do.	.. do. ..	0	0	3.00	52	Mukanandelahena	.. Chena ..	0	0	0.50
26	Do.	.. do. ..	0	0	27.50	53	Mukanandelahena and Waharaka estate	.. Chena and rubber ..	0	0	31.31
27	Do.	.. do. ..	0	0	13.75	54	Waharaka estate	.. Rubber ..	0	0	0.72
28	Do.	.. do. ..	0	0	13.75	55	Do.	.. do. ..	0	0	1.00
29	Do.	.. do. ..	0	0	16.32	56	Do.	.. do. ..	0	0	4.75
30	Do.	.. do. ..	0	0	13.80	Claimants—Darley, Butler & Co.					
31	Do.	.. do. ..	0	0	32.50	57	Ganegodalandehena	.. Chena ..	0	0	0.87
32	Do.	.. do. ..	0	1	9.37	58	Do.	.. do. ..	0	0	5.00
33	Do.	.. do. ..	0	0	0.75	59	Do.	.. do. ..	0	0	6.87
34	Do.	.. do. ..	0	0	4.50	60	Do.	.. do. ..	0	1	34.87
35	Do.	.. do. ..	0	0	5.50	61	Do.	.. do. ..	0	0	5.24
36	Do.	.. do. ..	0	0	0.37	62	Do.	.. do. ..	0	0	1.87
37	Do.	.. do. ..	0	1	37.50	63	Do.	.. do. ..	0	0	30.00
38	Do.	.. do. ..	0	0	0.62	64	Do.	.. do. ..	0	0	19.80
39	Do.	.. do. ..	0	0	0.25	65	Do.	.. do. ..	0	0	7.12
40	Do.	.. do. ..	0	0	36.62	I hereby give public notice, as required by section 7, that the Government proposes to take possession of the lands. All persons interested in the aforesaid lands are hereby required to appear personally or by agent before me at Kegalla Kachcheri, on July 30, 1919, at 10.30 A.M., and to state the nature of their respective interests in the lands, and the amount and particulars of their claims to compensation for such interests.					
41	Waharaka estate and Mukanandelahena	.. Rubber and chena ..	0	1	38.75	Kegalla Kachcheri, June 27, 1919. G. F. R. BROWNING, Assistant Government Agent.					
42	Do.	.. do. ..	0	1	25.37						
43	Do.	.. do. ..	0	0	1.00						
44	Do.	.. do. ..	0	0	0.62						
45	Mukanandelahena	.. Chena ..	0	0	4.00						
46	Waharaka estate	.. Rubber ..	0	0	1.25						
47	Do.	.. do. ..	0	0	0.43						
48	Mukanandelahena	.. Chena ..	0	0	1.12						
49	Waharaka estate	.. Rubber ..	0	0	1.43						
50	Mukanandelahena	.. Chena ..	0	0	0.50						