



Ceylon Government Gazette

Published by Authority.

No. 7,101 — FRIDAY, APRIL 30, 1920.

Part III. — Lands.

Separate paging is given to each Part in order that it may be filed separately.

	PAGE		PAGE		PAGE
Land Settlement Notices :—		Land Sales by the Government Agents :—		Land Sales by the Settlement Officer :—	
Final Orders ..	575	North-Western Province ..	—	Northern Province ..	—
Preliminary Notices ..	—	North-Central Province ..	—	Eastern Province ..	—
Land Sales by the Government Agents :—		Province of Uva ..	—	North-Western Province ..	—
Western Province ..	—	Province of Sabaragamuwa ..	—	North-Central Province ..	—
Central Province ..	594	Land Sales by the Settlement Officer :—		Province of Uva ..	—
Southern Province ..	596	Western Province ..	—	Province of Sabaragamuwa ..	—
Northern Province ..	—	Central Province ..	—	Land Acquisition Notices ..	604
Eastern Province ..	600	Southern Province ..	602	Land Resumption Notices ..	—

FINAL ORDERS.

Matale S. O. No. 72.

Order under Section 4, Sub-section (1), of "The Waste Lands Ordinances of 1897, 1899, 1900, and 1903," declaring Lands to be Crown Property.

In the matter of the lands commonly called or known as Galkandayaya, new path, situate in the village of Madawela, in the Gampahasiya pattu of the Matale South division of the Matale District, in the Central Province, and of "The Waste Lands Ordinances of 1897, 1899, 1900, and 1903."

WHEREAS in pursuance of section 1 of the said Ordinances it was duly notified on the 1st day of December, 1916, that if no claim to the lands commonly called or known as Galkandayaya, new path, situate in the village of Madawela, in the Gampahasiya pattu of the Matale South division of the Matale District, in the Central Province, containing in extent 3 acres 1 rood and 4 perches, and shown as lots 149 and 149E in block survey preliminary plan 23 and in the annexed diagram, was made to John Murray Davies, Special Officer appointed under section 28 of the said Ordinances, within the period of three months from the date specified in such notice, such lands would be declared the property of the Crown and dealt with on account of the Crown (*vide* Notice No. 6,091):

And whereas (1) Gamarallayegedera Kawrala and (2) Wattedgedera Ukkumenika made claim to the above-mentioned lots 149 and 149E *inter alia*, and whereas the said 1st claimant entered into an agreement in writing dated the 30th day of November, 1917, whereby in consideration of being declared the purchaser of 1½ acres more or less and 1 acre more or less of lot 149 and 2½ acres more or less of lot 141 of the notice and of the block survey preliminary plan 23, now shown as lots 149B, 149C, and 141D, respectively, on the same block survey preliminary plan, upon payment of a sum of Rs. 40, he withdrew claim to the above-mentioned lots 149 and 149E of this order; and whereas the said 2nd claimant entered into an agreement in writing dated the 30th day of November, 1917, whereby in consideration of being declared the purchaser of 6 acres more or less of lot 149 of the notice and of the block survey preliminary plan 23, now shown as lot 149D on the same block survey preliminary plan, upon payment of a sum of Rs. 48, she withdrew her claim to the above-mentioned lots 149 and 149E of this order; and whereas (3) Gamarallayegedera Kiri Banda made claim *inter alia* to the above-mentioned lots 149 and 149E; and whereas the said 3rd claimant entered into an agreement in writing dated the 30th day of November, 1917, whereby in consideration of being declared the purchaser of 2 acres more or less and 1 acre more or less of lot 141 of the notice and of the block survey preliminary plan 23, now shown as lots 141C and 141A, respectively, on the same block survey preliminary plan, upon payment of a sum of Rs. 24, he withdrew his claim to the above-mentioned lots 149 and 149E of this order, I, Howard Orme Fox, Special Officer appointed under section 28 of the said Ordinances, under and by virtue of the powers vested in me in that behalf by section 4 of the said Ordinances, do hereby on this 11th day of March, 1920, order and declare, under section 4, sub-section (1), of the said Ordinances, that the said lands, as more fully described herein below, are the property of the Crown.

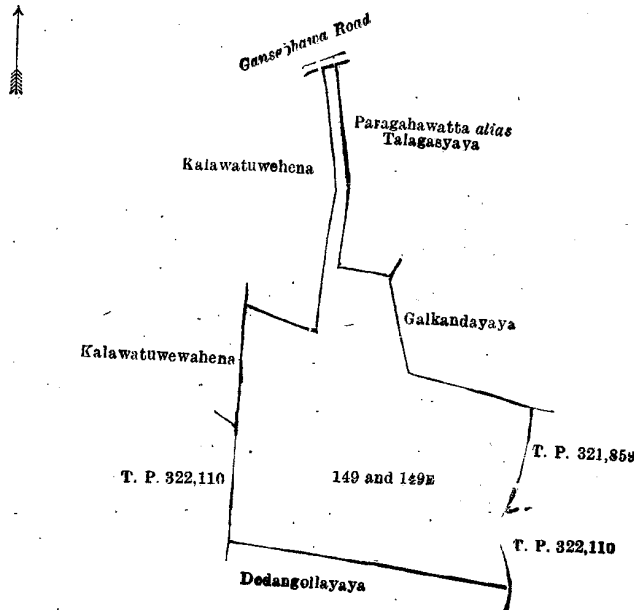
Description of the Lands referred to.

The following lots situated in the village of Madawela, in the Gampahasiya pattu of the Matale South division of the Matale District, in the Central Province, as described in the annexed diagram:—

Block survey preliminary plan 23.

Lot.	Name of Land.	Extent, A. R. P.
149	Galkandayaya ..	3 0 26
149E	New path ..	0 0 18
		3 1 4

and bounded as follows: on the north by Gansabhawa road; on the east by Paragahawatta *alias* Talagasyaya (private), Galkandayaya sold to Gamarallagegedera Kawrala under the Waste Lands Ordinances, T. P. 321,859, T. P. 322,110; on the south by Dodangollayaya sold to Wattegedera Ukku Menika under the Waste Lands Ordinances; on the west by T. P. 322,110, Kalawatuwehena sold to Gamarallagegedera Kawrala under the Waste Lands Ordinances, Kalawatuwehena (private).



Surveyor-General's Office,
Colombo, November 5, 1919.

Scale of 4 Chains to an Inch.

H. P. HARRISON,
for Surveyor-General.

H. O. Fox,
Special Officer.

March 11, 1920.

Hambantota S. O. No. 1,603.**Order under Section 4, Sub-section (1), of "The Waste Lands Ordinances of 1897, 1899, 1900, and 1903," admitting Land to be Private Property.**

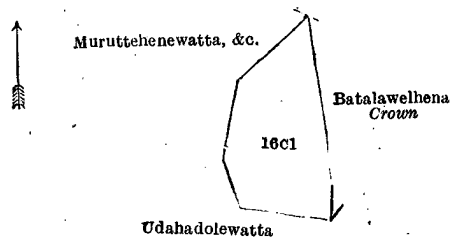
In the matter of the land commonly called or known as Batalawelhena, situate in the village of Handugala, in the Giruwa pattu west of the Hambantota District, in the Southern Province, and of "The Waste Lands Ordinances of 1897, 1899, 1900, and 1903."

WHEREAS in pursuance of section 1 of the said Ordinances it was duly notified on the 20th day of April, 1906, that if no claim to the land commonly called or known as Batalawelhena, situate in the village of Handugala, in the Giruwa pattu west of the Hambantota District, in the Southern Province, containing in extent 3 acres and 16 perches, and shown as lot 16c1 in block survey preliminary plan 71 and in the annexed diagram, was made to Howard Orme Fox, Special Officer appointed under section 28 of the said Ordinances, within the period of three months from the date specified in such notice, such land would be declared the property of the Crown, and dealt with on account of the Crown (*vide* Notice No. 2413):

And whereas Hettiachchi Matukandage Don Juwanis made claim thereto, and John George Fraser, Special Officer appointed under section 28 of the said Ordinances, made due inquiry into such claim, I, Howard Orme Fox, Special Officer appointed under section 28 of the said Ordinances, with the consent of His Excellency the Governor, do hereby, in pursuance of the agreement dated the 6th day of September, 1907, declare the said claimant, as an act of grace, to be the owner of the said land, as more fully described herein below, under section 4, sub-section (1), of the said Ordinances.

Description of the Land referred to.

The land commonly called or known as Batalawelhena, situated in the village of Handugala in the Giruwa pattu west of the Hambantota District, in the Southern Province, containing in extent 3 acres and 16 perches, and shown as lot 16c1 in block survey preliminary plan 71, and in the annexed diagram; and bounded as follows: on the north by Muruttehenewatta, &c., claimed by Matukande Siman; on the east by Batalawelhena to be declared the property of the Crown under the Waste Lands Ordinances; on the south by Udahadolewatta claimed by Ehala Achchige Salamon; on the west by Muruttehenewatta, &c., claimed by Matukande Siman.



Surveyor-General's Office,
Colombo, April 16, 1914.

Scale of 8 Chains to an Inch.

G. K. THORNHILL,
for Acting Surveyor-General.

February 7, 1920.

H. O. FOX,
Special Officer.

Hambantota S. O. No. 1,604.

**Order under Section 2 of "The Waste Lands Ordinances of 1897, 1899, 1900, and 1903,"
declaring Lands to be Crown Property.**

In the matter of the lands commonly called or known as Maragahamadittewewa and bund of Maragahamadittewewa, situate in the village of Kakuluwamulla, in the West Giruwa pattu of the Hambantota District, in the Southern Province, and of "The Waste Lands Ordinances of 1897, 1899, 1900, and 1903."

THE notice required by section 1 of "The Waste Lands Ordinances of 1897, 1899, 1900, and 1903," having been duly published in manner prescribed by that section in respect of the above-named lands (*vide* notice No. 6,480), and no claim having been made to the said lands or to any interest therein within the period of three months from the date specified in the said notice I, Frederick Lewis, Special Officer appointed under section 28 of the said Ordinances, under and by virtue of the powers vested in me in that behalf by section 2 of the said Ordinances, do hereby on this 12th day of February, 1920, order and declare that the said lands, as more fully described herein below, situate in the village of Kakuluwamulla, in the West Giruwa pattu of the Hambantota District, in the Southern Province, and shown as lots 3 L and 18 B in block survey preliminary plan 273 and in the annexed diagrams, and containing in extent 2 perches, are the property of the Crown.

Description of the Lands referred to.

The following lots situated in the village of Kakuluwamulla, in the West Giruwa pattu of the Hambantota District, in the Southern Province, as described in the annexed diagrams:—

I.—Block survey preliminary plan 273.

Lot.	Name of Land.	Extent, A. R. P.
3L	Maragahamadittewewa	0 0 1

and bounded as follows: on the north by Maragahamadittewewa declared to be the property of the Crown under the Waste Lands Ordinances; on the east, south, and west by Thalewatta claimed by Wickremasinghe Kankanage Nikulashamy and others.



Surveyor-General's Office,
Colombo, January 22, 1917.


Scale of 4 Chains to an Inch.

A. H. G. DAWSON,
for Surveyor-General.

II.—Block survey preliminary plan 273.

Lot.	Name of Land.	Extent, A. R. P.
18B	Bund of Maragahamadittewewa	0 0 1

and bounded as follows: on the north by Godawanewatta claimed by Rajapaksage Setuhamy; on the east by Godawanewatta claimed by Rajapaksage Sethuhamy, Depaww-ela; on the south by Pallehawela declared to be the property of the Crown under the Waste Lands Ordinances, Maragahamadittewewa declared to be the property of the Crown under the Waste Lands Ordinances, Maragahamaditta declared to be the property of the Crown under the Waste Lands Ordinances; on the west by Maragahamadittewela claimed by W. Don Juwanis and others.



Surveyor-General's Office,
Colombo, January 22, 1917.

Scale of 4 Chains to an Inch.

A. H. G. DAWSON,
for Surveyor-General.

February 12, 1920.

FREDERICK LEWIS,
Special Officer.

Hambantota S. O. No. 1,605.**Order under Section 4, Sub-section (1), of "The Waste Lands Ordinances of 1897, 1899, 1900, and 1903,"
admitting Land to be Private Property.**

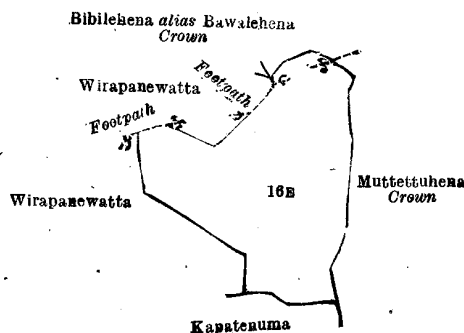
In the matter of the land commonly called or known as Wirapanayawattehena and Ambagahahena, situate in the village of Handugala, in the Giruwa pattu west of the Hambantota District, in the Southern Province, and of "The Waste Lands Ordinances of 1897, 1899, 1900, and 1903."

WHEREAS in pursuance of section 1 of the said Ordinances it was duly notified on the 20th day of April, 1906, that if no claim to the land commonly called or known as Wirapanayawattehena and Ambagahahena, situate in the village of Handugala in the Giruwa pattu west of the Hambantota District, in the Southern Province, containing in extent 6 acres and 12 perches, and shown as lot 16E in block survey preliminary plan 71 and in the annexed diagram, was made to Howard Orme Fox, Special Officer appointed under section 28 of the said Ordinances, within the period of three months from the date specified in such notice, such land would be declared the property of the Crown, and dealt with on account of the Crown (*vide* Notice No. 2,413):

And whereas (1) Ehala Achchige Elias and (2) Hettiachchige Janis made claim thereto, and John George Fraser, Special Officer appointed under section 28 of the said Ordinances, made due inquiry into such claim, I, Howard Orme Fox, Special Officer appointed under section 28 of the said Ordinances, with the consent of His Excellency the Governor, do hereby, in pursuance of the agreement dated the 6th day of September, 1907, declare the said claimants, as an act of grace, to be the owners of the said land, as more fully described herein below, under section 4, sub-section (1), of the said Ordinances.

Description of the Land referred to.

The land commonly called or known as Wirapanayawattehena and Ambagahahena, situated in the village of Handugala, in the Giruwa pattu west of the Hambantota District, in the Southern Province, containing in extent 6 acres and 12 perches, and shown as lot 16E in block survey preliminary plan 71 and in the annexed diagram, and bounded as follows: on the north by a footpath, Wirapanewatta claimed by Ehela Achchige Elias, a footpath, Biblehena *alias* Bawalehena decreed to be the property of the Crown in Reference Case 41; on the east by Muttettuhena decreed to be the property of the Crown in Reference Case 40; on the south by Kapatenuma claimed by Madukendage Don Andris; on the west by Wirapanewatta claimed by Ehela Achchige Elias.



Surveyor-General's Office,
Colombo, November 6, 1911.

Scale of 8 Chains to an Inch.

A. H. G. DAWSON,
for Surveyor-General.

February 7, 1920,

H. O. FOX,
Special Officer.

Hambantota S. O. No. 1,606.**Order under Section 4, Sub-section (1), of "The Waste Lands Ordinances of 1897, 1899, 1900, and 1903,"
admitting Land to be Private Property.**

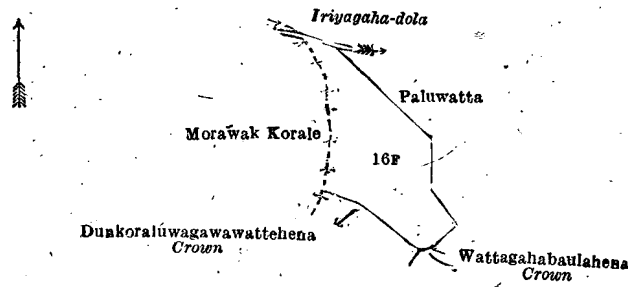
In the matter of the land commonly called or known as Wallagahabaula, situate in the village of Handugala, in the Giruwa pattu west of the Hambantota District, in the Southern Province, and of "The Waste Lands Ordinances of 1897, 1899, 1900, and 1903."

WHEREAS in pursuance of section 1 of the said Ordinances it was duly notified on the 20th day of April, 1906, that if no claim to the land commonly called or known as Wallagahabaula, situate in the village of Handugala in the Giruwa pattu west of the Hambantota District, in the Southern Province, containing in extent 2 acres 3 roods and 20 perches, and shown as lot 16F in block survey preliminary plan 71 and in the annexed diagram, was made to Howard Orme Fox, Special Officer appointed under section 28 of the said Ordinances, within the period of three months from the date specified in such notice, such land would be declared the property of the Crown, and dealt with on account of the Crown (*vide* Notice No. 2,413):

And whereas Nawaratna Hettige Dionis made claim thereto, and John George Fraser, Special Officer appointed under section 28 of the said Ordinances, made due inquiry into such claim, I, Howard Orme Fox, Special Officer appointed under section 28 of the said Ordinances, with the consent of His Excellency the Governor, do hereby, in pursuance of the agreement dated the 6th day of September, 1907, declare the said claimant, as an act of grace, to be the owner of the said land, as more fully described herein below, under section 4, sub-section (1), of the said Ordinances.

Description of the Land referred to.

The land commonly called or known as Wallagahabaula, situated in the village of Handugala, in the Giruwa pattu west of the Hambantota District, in the Southern Province, containing in extent 2 acres 3 roods and 20 perches, and shown as lot 16F in block survey preliminary plan 71 and in the annexed diagram, and bounded as follows: on the north by the Iriyagaha-dola, Paluwatta claimed by Ehela Achchige Salaman and others; on the east by Paluwatta claimed by Ehela Achchige Salaman and others; on the south by Paluwatta claimed by Ehela Achchige Salaman and others, Wattagahabaulahena to be declared the property of the Crown under the Waste Lands Ordinances, Dunkoratuwagawattehena Morawak korale.



Surveyor-General's Office,
Colombo, November 6, 1911.

Scale of 8 Chains to an Inch.

A. H. G. DAWSON,
for Surveyor-General.

February 7, 1920.

H. O. FOX,
Special Officer.

Hambantota S. O. No. 1,607.

Order under Section 4, Sub-section (1), of "The Waste Lands Ordinances of 1897, 1899, 1900, and 1903," admitting Lands to be Private Property.

In the matter of the lands commonly called or known as Wattagahabaula or Dunkoratuwawattehena, Dunkoratuwagawawattehena, &c., situate in the village of Handugala in the Giruwa pattu west of the Hambantota District, in the Southern Province, and of "The Waste Lands Ordinances of 1897, 1899, 1900, and 1903."

WHEREAS in pursuance of section 1 of the said Ordinances it was duly notified on the 20th day of April, 1906, that if no claim to the lands commonly called or known as Wattagahabaula or Dunkoratuwawattehena, Dunkoratuwagawawattehena, &c., situate in the village of Handugala in the Giruwa pattu west of the Hambantota District, in the Southern Province, containing in extent 6 acres and 13 perches, and shown as lots 16G1, 22A, and 27A in block survey preliminary plan 71 and in the annexed diagram, was made to Howard Orme Fox, Special Officer appointed under section 28 of the said Ordinances, within the period of three months from the date specified in such notice, such lands would be declared the property of the Crown, and dealt with on account of the Crown (*vide* Notice No. 2,413) :

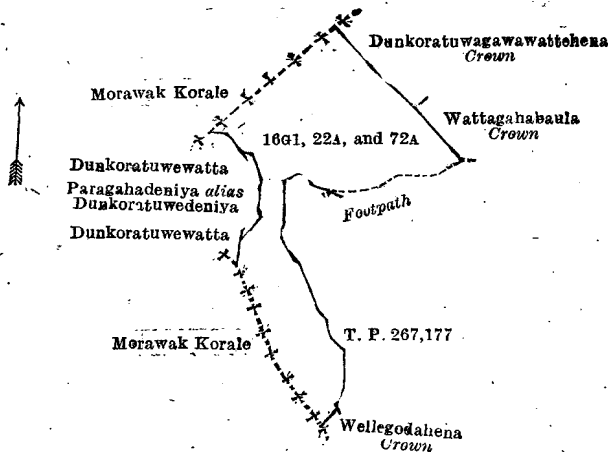
And whereas (1) Ehela Achchige Don Siyadoris, and (2) Ehela Achchige Sinno made claim thereto, and John George Fraser and Howard Orme Fox, Special Officers appointed under section 28 of the said Ordinances, made due inquiry into such claim, and whereas the said 1st claimant Ehela Achchige Don Siyadoris died leaving as heirs (a) Maddumage Sidanhamy, (b) Ehela Achchige Nikulashamy, (c) ditto Balahamy, (d) ditto Hinhamy, and (e) ditto Aranoris; and the said 2nd claimant Ehela Achchige Sinno died leaving as heirs (f) Hettiachchige Lokuhamy, (g) Ehela Achchige Hinniya, and (h) ditto Diyonis, I, Howard Orme Fox, the afore-mentioned Special Officer, with the consent of His Excellency the Governor, do hereby in pursuance of the two agreements dated the 6th day of September, 1907, and 12th and 13th day of October, 1913, declare the aforesaid claimants (a) to (h), as an act of grace, to be the owners of the said lands, as more fully described herein below, under section 4, sub-section (1), of the said Ordinances.

Description of the Lands referred to.

The following lots situated in the village of Handugala, in the Giruwa pattu west of the Hambantota District, in the Southern Province, as described in the annexed diagram :—

Lot.	Name of Land,	Block survey preliminary plan 71.	Extent, A. R. P.
16G1	Wattagahabaula or Dunkoratuwawattehena	1 0 31
22A	Dunkoratuwagawawattehena	2 3 5
27A	Dunkoratuwawattehena	2 0 17
			6 0 13

and bounded as follows : on the north by the boundary of the Morawak korale, Dunkoratuwagawawattehena to be declared the property of the Crown under the Waste Lands Ordinances; on the east by Dunkoratuwagawawattehena to be declared the property of the Crown under the Waste Lands Ordinances, Wattagahabaula to be declared the property of the Crown under the Waste Lands Ordinances, a footpath, T. P. 267,177; on the south by Wellegodahena to be declared the property of the Crown under the Waste Lands Ordinances, the boundary of the Morawak korale; on the west by the boundary of the Morawak korale, Dunkoratuwawatta claimed by Wickramasinge Andris, Paragahadeniya *alias* Dunkoratuwedeniya claimed by Ehela Achchige Siyadoris, Dunkoratuwawatta claimed by Wickramasinge Andris, the boundary of the Morawak korale.



Surveyor-General's Office,
Colombo, April 16, 1914.

Scale of 8 Chains to an Inch.

G. K. THORNHILL,
for Acting Surveyor-General.

February 7, 1920.

H. O. FOX,
Special Officer.

Hambantota S. O. No. 1,608.

**Order under Section 4, Sub-section (1), of "The Waste Lands Ordinances of 1897, 1899, 1900, and 1903,"
declaring Lands to be Crown Property.**

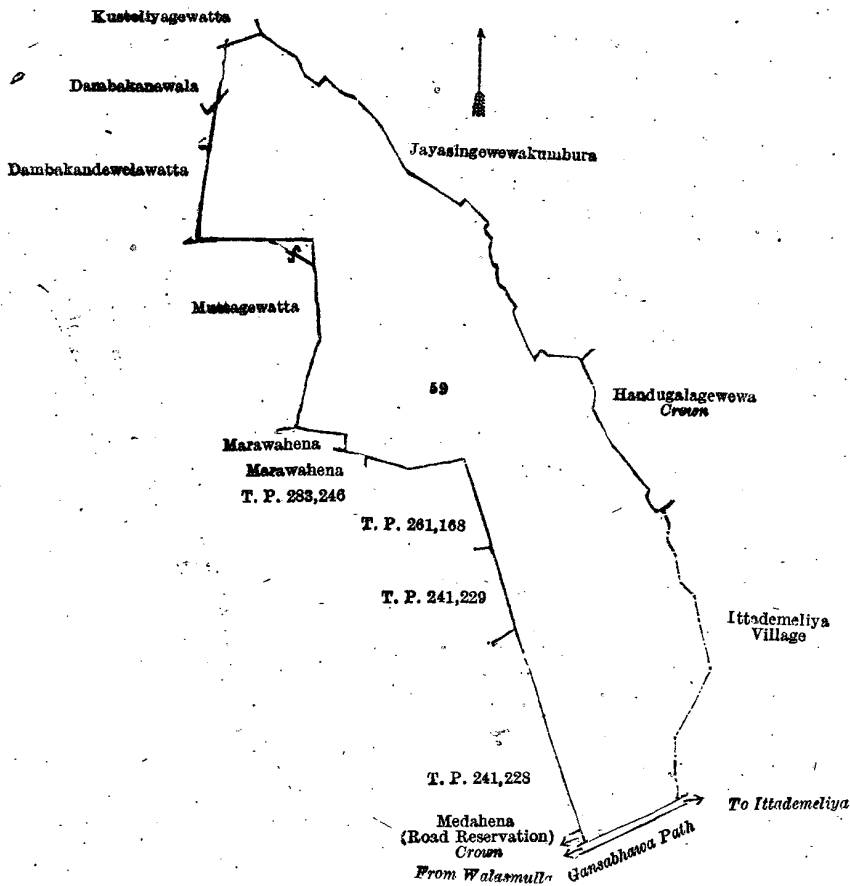
In the matter of the lands commonly called or known as Bogahahena, Devisapagewatta, &c., situate in the village of Galahitiya, in the West Giruwa pattu of the Hambantota District, in the Southern Province, and of "The Waste Lands Ordinances of 1897, 1899, 1900, and 1903."

WHEREAS in pursuance of section 1 of the said Ordinances it was duly notified on the 24th day of January, 1919, that if no claim to the lands commonly called or known as Bogahahena, Devisapagewatta, &c., situate in the village of Galahitiya, in the West Giruwa pattu of the Hambantota District, in the Southern Province, containing in extent 26 acres 2 roods and 15 perches, and shown as lot 59 in block survey preliminary plan 228 and in the annexed diagram, was made to Frederick Lewis, Special Officer appointed under section 28 of the said Ordinances, within the period of three months from the date specified in such notice, such lands would be declared the property of the Crown, and dealt with on account of the Crown (*vide* Notice No. 7,093):

And whereas (1) Edirisinghe Don Andris, (2) Vidane Arachchige Don Davith, and (3) Abesin Gamaetige Heen Appu made claim thereto, and whereas the said claimants have withdrawn their claims to the said lands, I, Frederick Lewis, the aforesaid Special Officer, under and by virtue of the powers vested in me in that behalf by section 4 of the said Ordinances, do hereby, on this 20th day of December, 1919, order and declare, under section 4, sub-section (1), of the said Ordinances, that the said lands, as more fully described herein below, are the property of the Crown.

Description of the Lands referred to.

The lands commonly called or known as Bogahahena, Devisapagewatta, Talahena *alias* Marakkalayagewatta, situate in the village of Galahitiya, in the West Giruwa pattu of the Hambantota District, in the Southern Province, containing in extent 26 acres 2 roods and 15 perches, and shown as lot 59 in block survey preliminary plan 228 and in the annexed diagram, and bounded as follows:—on the north by Kustoliyagewatta claimed by the heirs of Geeganagamage Andris, Jayasinghewewakumbura claimed by Jayasin Arachchige Andris and others; on the east by Jayasinghewewakumbura claimed by Jayasin Arachchige Andris and others, Handugalagewewa belonging to the Crown, the village limit of Ittademiya; on the south by the Gansabhawa path from Ittademiya to Walasmulla; on the west by Medahena (road reservation) belonging to the Crown, T. Ps. 241,228, 241,229, and 261,168, Marawahena sold by the Crown (T. P. 283,246), Marawahena claimed by Abewickrama Arachchige Matheshamy, Muttagewatta claimed by Galahitiya Vidana Arachchige Davith, Dambakandawelawatta claimed by Geeganagamage Abron and another, Dambakanawala claimed by Geeganagamage Carolis.



Surveyor-General's Office,
Colombo, September 10, 1913,

Scale of 8 Chains to an Inch.

A. J. WICKWAR,
for Surveyor-General.

December 20, 1919.

FREDERICK LEWIS,
Special Officer.

Hambantota S. O. No. 1,609.

Order under Section 2 of "The Waste Lands Ordinances of 1897, 1899, 1900, and 1903," declaring Lands to be Crown Property.

In the matter of the lands commonly called or known as boutiques, Beliatta Bazaar, &c., situate in the village of Puwakdandawa, in the West Giruwa pattu of the Hambantota District, in the Southern Province, and of "The Waste Lands Ordinances of 1897, 1899, 1900, and 1903."

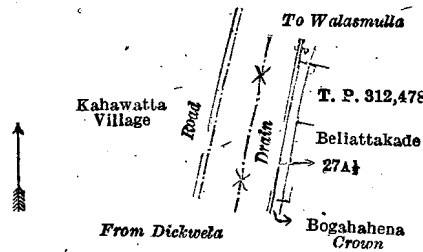
THE notice required by section 1 of "The Waste Lands Ordinances of 1897, 1899, 1900, and 1903," having been duly published in manner prescribed by that section in respect of the above-named lands (*vide* Notice No. 7,334), and no claim having been made to the said lands or to any interest therein within the period of three months from the date specified in the said notice, I, Frederick Lewis, Special Officer appointed under section 28 of the said Ordinances, under and by virtue of the powers vested in me in that behalf by section 2 of the said Ordinances, do hereby on this 15th day of December, 1919, order and declare that the said lands, as more fully described herein below, situate in the village of Puwakdandawa, in the West Giruwa pattu of the Hambantota District, in the Southern Province, and shown as lots 27A½, 30N, 31, 32A2, 32A3, 32A5, 32A6, 32A7, 32A10, 32A12, 32A14, 32A15, 32A16, 32A17, 201, 202, 203A, 203, 203½, 203B, 206, 207, 212, 213, 214, 215, and 216 in block survey preliminary plan 308 and in the annexed diagrams, and containing in extent 1 rood and 8·3075 perches, are the property of the Crown.

Description of the Lands referred to.

The following lots situated in the village of Puwakdandawa, in the West Giruwa pattu of the Hambantota District, in the Southern Province, as described in the annexed diagrams:—

Lot.	Name of Land.	I.—Block survey preliminary plan 308.	Extent, A. R. P.
27A½	Boutiques	...	0 0 0·97

and bounded as follows: on the north by the road from Walasmulla to Dikwela; on the east by T. P. 312,478, Beliattakade claimed by Juwanis de Silva Wickramasuriya; on the south by Bogahahena declared to be the property of the Crown under the Waste Lands Ordinances; on the west by a drain (the road from Dikwela to Walasmulla).



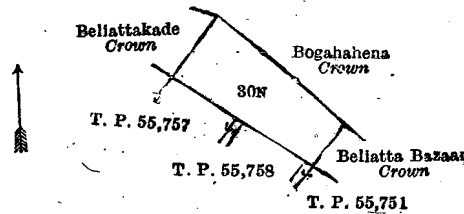
Scale of 1 Chain to an Inch.

Surveyor-General's Office,
Colombo, June 4, 1919.

C. R. LUNDIE,
for Surveyor-General.
Extent, A. R. P.
0 0 5

Lot.	Name of Land.	II.—Block survey preliminary plan 308.	Extent, A. R. P.
30N	Beliatta bazaar	...	0 0 5

and bounded as follows: on the north by Bogahahena declared to be the property of the Crown under the Waste Lands Ordinances; on the east by Beliatta-bazaar claimed by the Crown; on the south by T. Ps. 55,751, 55,758, and 55,757; on the west by Beliattakade declared to be the property of the Crown under the Waste Lands Ordinances.



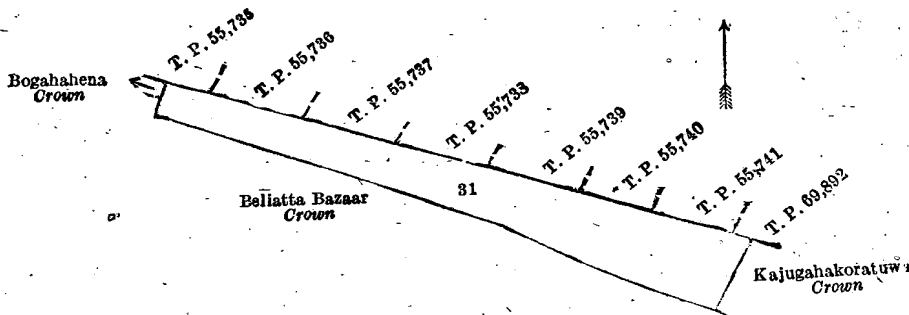
Scale of 1 Chain to an Inch.

Surveyor-General's Office,
Colombo, June 4, 1919.

C. R. LUNDIE,
for Surveyor-General.
Extent, A. R. P.
0 0 14·75

Lot.	Name of Land.	III.—Block survey preliminary plan 308.	Extent, A. R. P.
31	Kajugahakoratuwa	...	0 0 14·75

and bounded as follows: on the north by T. Ps. 55,735, 55,736, 55,737, 55,738, 55,739, 55,740, 55,741, and 69,892; on the east by Kajugahakoratuwa claimed by the Crown; on the south by Beliatta bazaar declared to be the property of the Crown under the Waste Lands Ordinances; on the west by Bogahahena declared to be the property of the Crown under the Waste Lands Ordinances.



Scale of 1 Chain to an Inch.

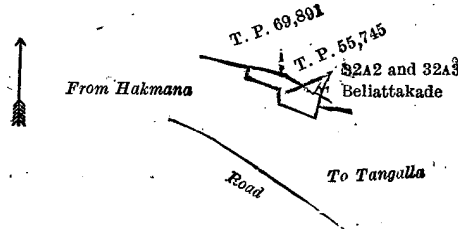
Surveyor-General's Office,
Colombo, June 4, 1919.

C. R. LUNDIE,
for Surveyor-General.

IV.—Block survey preliminary plan 308.

Lot.	Name of Land.	Extent, A. R. P.
32A2	Beliattakade	0 0 0.25
32A3	Do.	0 0 0.5
		0 0 0.30

and bounded as follows : on the north by T. Ps. 69,891, 55,745 ; on the east by Beliattakade (private), the road from Tangalla to Hakmana ; on the south and west by the road from Tangalla to Hakmana.



Surveyor-General's Office,
Colombo, June 4, 1919.

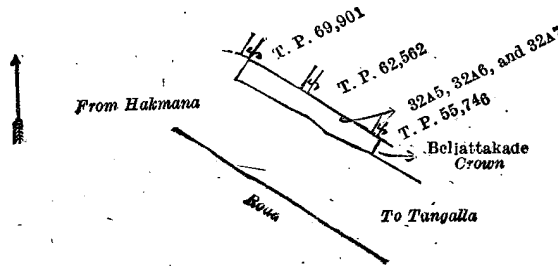
Scale of 1 Chain to an Inch.

C. R. LUNDIE,
for Surveyor-General.

V.—Block survey preliminary plan 308.

Lot.	Name of Land.	Extent, A. R. P.
32A5	Beliattakade	0 0 0.3125
32A6	Do.	0 0 0.375
32A7	Do.	0 0 0.75
		0 0 1.4375

and bounded as follows : on the north by T. Ps. 69,901, 62,562, and 55,746 ; on the east by T. P. 55,746, Beliattakade declared to be the property of the Crown under the Waste Lands Ordinances ; on the south and west by the road from Tangalla to Hakmana.



Surveyor-General's Office,
Colombo, June 4, 1919.

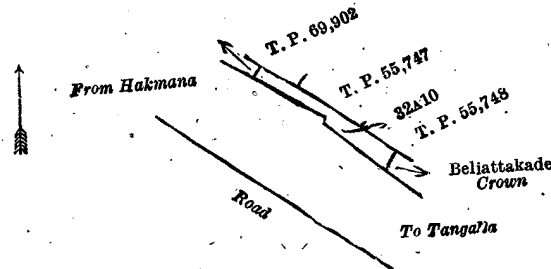
Scale of 1 Chain to an Inch.

C. R. LUNDIE,
for Surveyor-General.

VI.—Block survey preliminary plan 308.

Lot.	Name of Land.	Extent, A. R. P.
32A10	Beliattakade	0 0 1.125

and bounded as follows : on the north by T. Ps. 69,902, 55,747, and 55,748 ; on the east by T. P. 55,748, Beliattakade declared to be the property of the Crown under the Waste Lands Ordinances ; on the south by the road from Tangalla to Hakmana ; on the west by the road from Tangalla to Hakmana, Beliattakade declared to be the property of the Crown under the Waste Lands Ordinances.



Surveyor-General's Office,
Colombo, June 4, 1919.

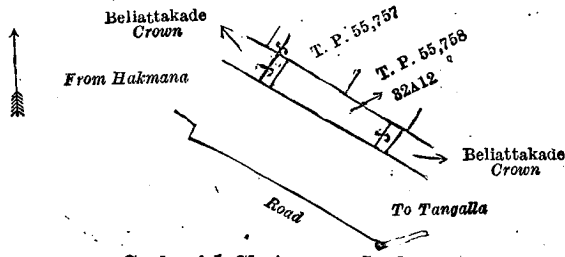
Scale of 1 Chain to an Inch.

C. R. LUNDIE,
for Surveyor-General.

VII.—Block survey preliminary plan 308.

Lot.	Name of Land.	Extent, A. R. P.
32A12	Beliattakade	0 0 2

and bounded as follows : on the north by T. Ps. 55,757 and 55,758 ; on the east by T. P. 55,758, Beliattakade declared to be the property of the Crown under the Waste Lands Ordinances ; on the south by the road from Tangalla to Hakmana ; on the west by the road from Tangalla to Hakmana, Beliattakade declared to be the property of the Crown under the Waste Lands Ordinances.



Surveyor-General's Office,
Colombo, June 4, 1919.

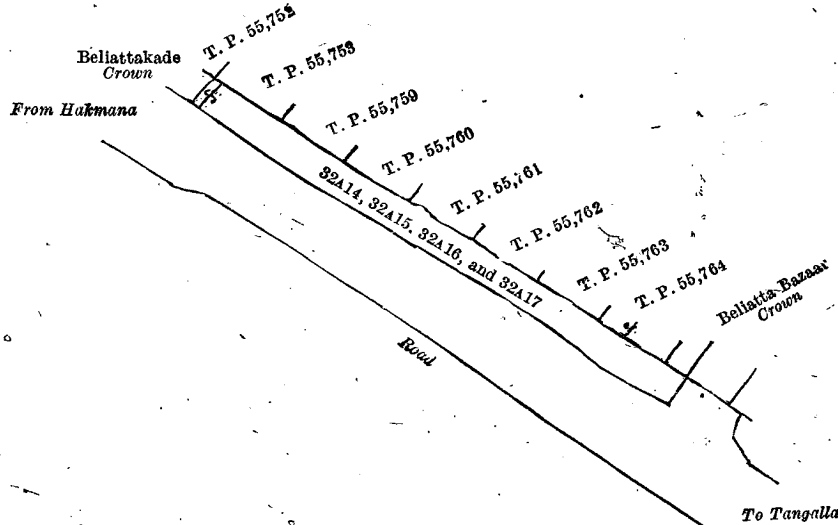
Scale of 1 Chain to an Inch.

C. R. LUNDIE,
for Surveyor-General.

VIII.—Block survey preliminary plan 308.

Lot.	Name of Land.	Extent, A. R. P.	Lot.	Name of Land.	Extent, A. R. P.
32A14	Beliattakade	0 0 2.9375	32A17	Beliattakade	0 0 2.375
32A15	Do.	0 0 2.875			
32A16	Do.	0 0 1.5			0 0 9.6875

and bounded as follows: on the north by T. Ps. 55,752, 55,753, 55,759, 55,760, 55,761, and 55,762; on the east by T. Ps. 55,763 and 55,764, Beliatta bazaar belonging to the Crown, the road from Tangalla to Hakmana; on the south by the road from Tangalla to Hakmana; on the west by the road from Tangalla to Hakmana, Beliatlakade declared to be the property of the Crown under the Waste Lands Ordinances.



Surveyor-General's Office,
Colombo, June 4, 1919.

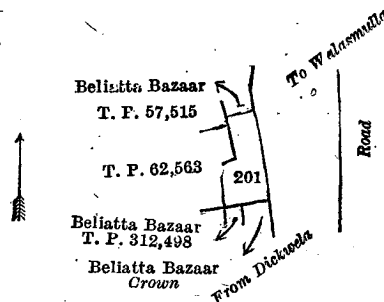
Scale of 1 Chain to an Inch.

C. R. LUNDIE,
for Surveyor-General.

IX.—Block survey preliminary plan 308.

Lot.	Name of Land.	Extent, A. R. P.
201	Beliatta bazaar	0 0 1.50

and bounded as follows: on the north by Beliatta bazaar, encroachment claimed by Francikku Lama Hewage Davith Appu; on the east by the road from Walasmulla to Dikwela; on the south by Beliatta bazaar declared to be the property of the Crown under the Waste Lands Ordinances, Beliatta bazaar sold by the Crown (T. P. 312,498); on the west by T. Ps. 62,503 and 57,515.



Surveyor-General's Office,
Colombo, June 4, 1919.

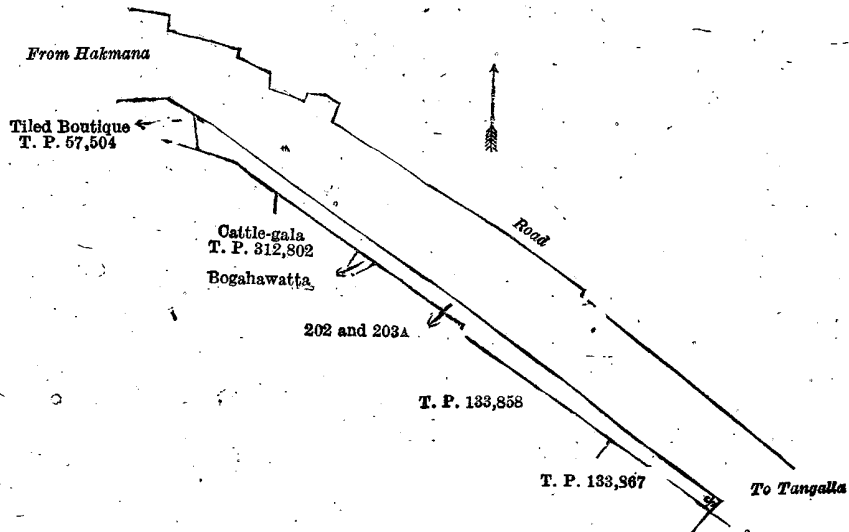
Scale of 1 Chain to an Inch.

C. R. LUNDIE,
for Surveyor-General.

X.—Block survey preliminary plan 308.

Lot.	Name of Land.	Extent, A. R. P.
202	Beliatta bazaar	0 0 3.625
203A	Cattle gala	0 0 1.82
		0 0 5.445

and bounded as follows: on the north and east by the road from Hakmana to Tangalla; on the south by T. Ps. 133,867 and 133,858, Bogahawatta claimed by Mirinchige Don Cornelis de Silva, cattle shed sold by the Crown (T. P. 312,802); on the west by T. P. 57,504, tiled boutique leased from the Crown.



Surveyor-General's Office,
Colombo, June 4, 1919.

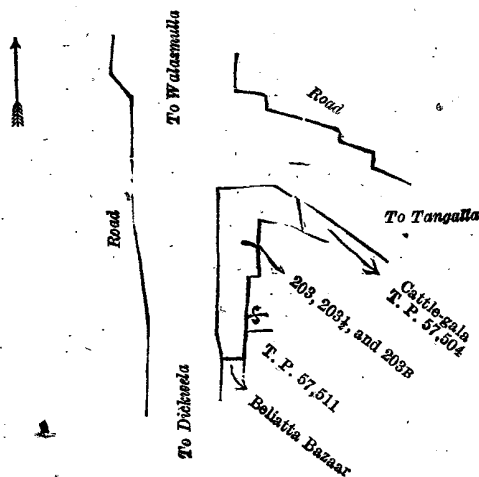
Scale of 1 Chain to an Inch.

C. R. LUNDIE,
for Surveyor-General.

XI.—Block survey preliminary plan 308.

Lot.	Name of Land.	Extent, A. R. P.
203	Tiled boutique ..	0 0 1.64
203 $\frac{1}{2}$	Cattle shed (gala) ..	0 0 0.92
203B	Do. ..	0 0 1.22
		0 0 3.78

and bounded as follows : on the north by the road from Walasmulla to Tangalla ; on the east by cattle shed leased from the Crown, T. Ps. 57,504 and 57,511 ; on the south by Beliatta bazaar, encroachment claimed by Kariyawasan Singappuli Tantrige Carolis Appu and another ; on the west by the road from Dikwela to Walasmulla.



Surveyor-General's Office,
Colombo, June 4, 1919.

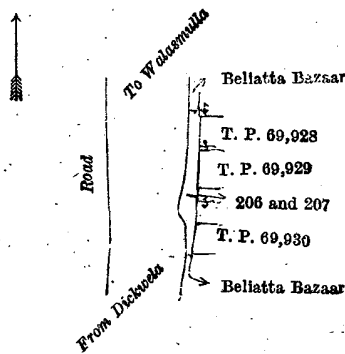
Scale of 1 Chain to an Inch.

C. R. LUNDIE,
for Surveyor-General.

XII.—Block survey preliminary plan 308.

Lot.	Name of Land.	Extent, A. R. P.
206	Beliatta bazaar ..	0 0 0.15625
207	Do. ..	0 0 0.65625
		0 0 0.81250

and bounded as follows : on the north by Beliatta bazaar, encroachment claimed by Hewa Kopparage Don Mathes de Silva ; on the east by T. Ps. 69,928, 69,929, and 69,930 ; on the south by Beliatta bazaar (private) ; on the west by the road from Dikwela to Walasmulla.



Surveyor-General's Office,
Colombo, June 4, 1919.

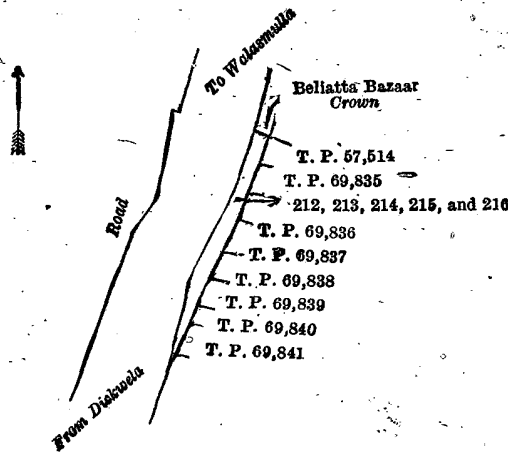
Scale of 1 Chain to an Inch.

C. R. LUNDIE,
for Surveyor-General.

XIII.—Block survey preliminary plan 308.

Lot.	Name of Land	Extent, A. R. P.	Lot.	Name of Land.	Extent, A. R. P.
212	Beliatta bazaar	0 0 0.1875	216	Beliatta bazaar	0 0 0.4375
213	Do.	0 0 0.1875			
214	Do.	0 0 0.1875			
215	Do.	0 0 0.5			0 0 1.5

and bounded as follows: on the north by Beliatta bazaar declared to be the property of the Crown under the Waste-Lands Ordinances; on the east by T. Ps. 57,514, 69,835, 69,836, 69,837, 69,838, 69,839, 69,840, and 69,841; on the south and west by the road from Dikwela to Walasmulla.



Surveyor-General's Office,
Colombo, June 4, 1919.

Scale of 1 Chain to an Inch.

C. R. LUNDIE,
for Surveyor-General.

December 15, 1919.

FREDERICK LEWIS,
Special Officer.

Kurunegala S. O. No. 2,871.

Order under Section 4, Sub-section (1), of "The Waste Lands Ordinances of 1897, 1899, 1900, and 1903," declaring Lands to be Crown Property.

In the matter of the lands commonly called or known as Karambalandahenyaya, Peragahaslehena, &c., situate in the village of Koswatta, in the Ihawalasideke korale of the Hiriya hatpattu of the Kurunegala District, in the North-Western Province, and of "The Waste Lands Ordinances of 1897, 1899, 1900, and 1903."

WHEREAS in pursuance of section 1 of the said Ordinances it was duly notified on the 31st day of January, 1919, that if no claim to the lands commonly called or known as Karambalandahenyaya, Peragahaslehena, &c., situate in the village of Koswatta, in the Ihawalasideke korale of the Hiriya hatpattu of the Kurunegala District, in the North-Western Province, containing in extent 38 acres 3 roods and 33 perches and shown as lots 1A3 and 4, in preliminary plan 4,786 and in the annexed diagram, was made to John Murray Davies, Special Officer appointed under section 28 of the said Ordinances, within the period of three months from the date specified in such notice, such lands would be declared the property of the Crown, and dealt with on account of the Crown (*vide* Notice No. 7,101):

And whereas Dr. Hilarion Marcus Fernando made claim thereto, and whereas the said claimant by an agreement in writing dated the 30th day of May, 1919, whereby in consideration of his being declared the purchaser of lot 2, and of 145 acres, more or less, of lot 1 of the notice and of the same preliminary plan 4,786, now shown as lot 1 on the same preliminary plan, for a sum of Rupees Eight Thousand One Hundred and Fifty-eight and Cents Forty-six only (Rs. 8,158.46), withdrew claim to the above-mentioned lots of this order; I, Howard Orme Fox, Special Officer appointed under section 28 of the said Ordinances, under and by virtue of the powers vested in me in that behalf by section 4 of the said Ordinances, do hereby on this 20th day of January, 1920, order and declare, under section 4, sub-section (1), of the said Ordinances, that the said lands, as more fully described herein below, are the property of the Crown.

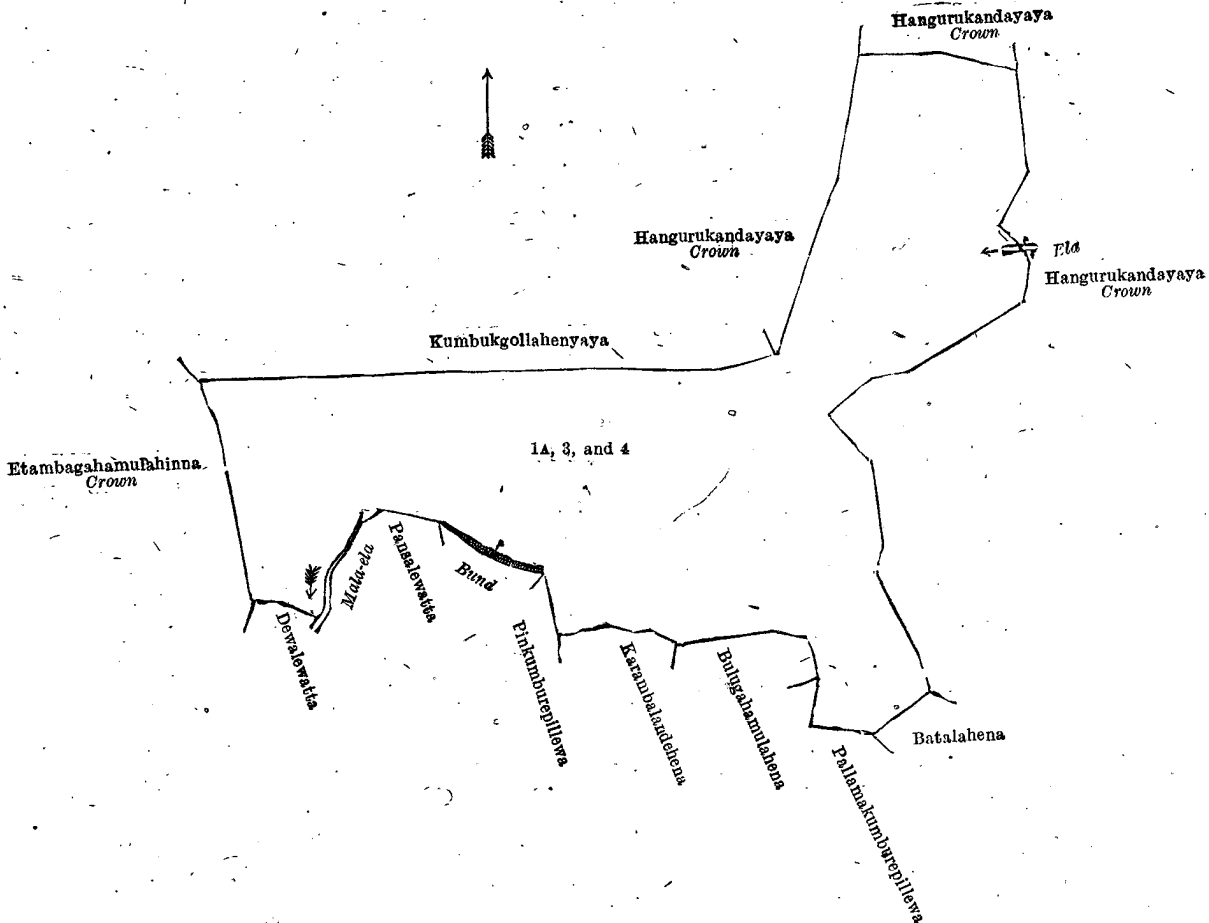
Description of the Lands referred to.

The following lots situated in the village of Koswatta, in the Ihalawasideke korale of the Hiriya hatpattu of the Kurunegala District, in the North-Western Province, as described in the annexed diagram:—

Preliminary plan 4,786.

Lot.	Name of Land.	Extent, A. R. P.
1A	Karambalandahenyaya	27 2 0
3	Peragahaelehena	11 0 14
4	Paluwewa (tank and bund), abandoned	0 1 19
		38 3 33

and bounded as follows: on the north by Kumbukgollahenyaya sold to Dr. Hilarion Marcus Fernando under the Waste Lands Ordinances, Hangurukandayaya belonging to the Crown; on the east by Hangurukandayaya belonging to the Crown; on the south by Batalahena claimed by Giromji, Pallamakumburepillewa claimed by Naide, Bulugamahulahaena claimed by Appuhamy and others, Karambalandehena claimed by Herathamy, Pinkumburepillewa claimed by Pansala, a bund, Pansalewatta claimed by Pansala, Mala-ela, Dewalewatta claimed by the late Guruwa Duraya; on the west by Etambagahamulahinna belonging to the Crown.



Surveyor-General's Office,
Colombo, December 9, 1919.

Scale of 8 Chains to an Inch.

H. P. HARRISON,
for Surveyor-General.

January 20, 1920.

H. O. Fox,
Special Officer.

Kurunegala S. O. No. 2,872.

Order under Section 4, Sub-section (1), of "The Waste Lands Ordinances of 1897, 1899, 1900, and 1903."

In the matter of the lands commonly called or known as Kumbukgollahenyaya and Wagollewatta, situate in the village of Koswatta, in the Ihalawasideke korale of the Hiriya hatpattu of the Kurunegala District, in the North-Western Province, and of "The Waste Lands Ordinances of 1897, 1899, 1900, and 1903."

WHEREAS in pursuance of section 1 of the said Ordinances it was duly declared and notified on the 31st day of January, 1919, that if no claim to the lands commonly called or known as Kumbukgollahenyaya and Wagollewatta, situate in the village of Koswatta, in the Ihalawasideke korale of the Hiriya hatpattu of the Kurunegala District, in the North-Western Province, containing in extent 162 acres 2 roods and 27 perches, and shown as lots 1 and 2 in preliminary plan 4,786 and in the annexed diagram, was made to John Murray Davies, Special Officer appointed under section 28 of the said Ordinances, within the period of three months from the date specified in the said notice, such lands would be declared the property of the Crown, and dealt with on account of the Crown (*vide* Notice No. 7,101):

And whereas Dr. Hilarion Marcus Fernando made claim thereto, and John Murray Davies, Special Officer appointed under section 28 of the said Ordinances, made due inquiry into such claim, and whereas the said claimant and the aforesaid John Murray Davies, with the consent of His Excellency the Governor, came to an agreement in writing dated the 30th day of May, 1919, concerning the said lands, under section 4, sub-section (1), of the said Ordinances, whereby it was agreed that the said claimant should be declared the purchaser of the said lands, upon payment on or before the 31st day of July,

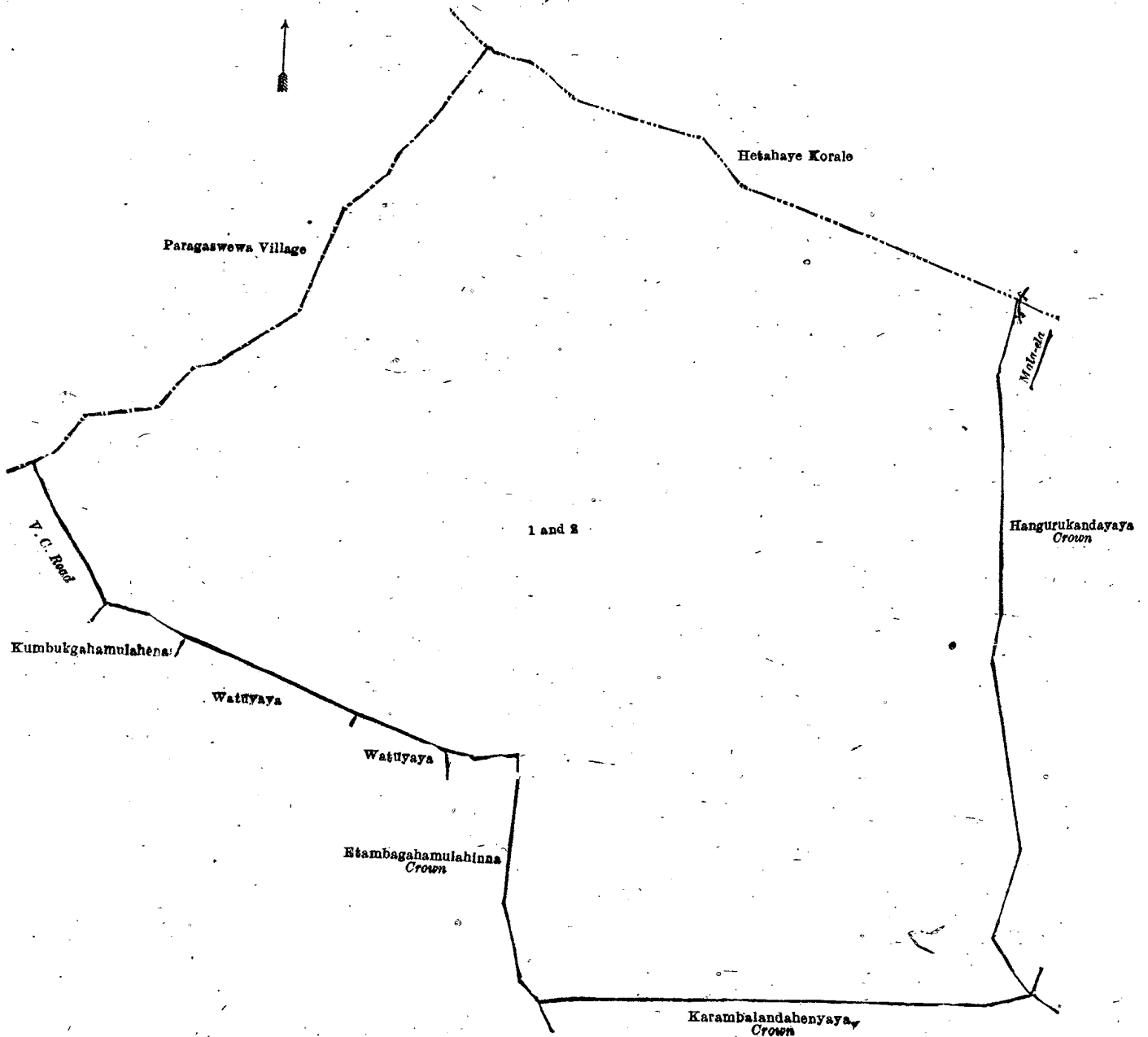
1919, to the Settlement Officer, of a sum of Rupees Eight Thousand One hundred and Fifty-eight and Cents Forty-six only (Rs. 8,158.46), as the purchase amount of the said lands, and whereas the said amount has been duly paid by the said claimant, he is hereby, in pursuance of the agreement aforementioned, declared to be the purchaser of the said lands, as more fully described herein below.

Description of the Lands referred to.

The following lots situated in the village of Koswatta, in the Ihawisideke korale of the Hiriya hatpattu of the Kurunegala District, in the North-Western Province, as described in the annexed diagram :—

		Preliminary plan 4,786.		Extent, A. R. C.	
Lot.	Name of Land.				
1	Kumbukgollahenyaya	144	2 0
2	Wagollewatta	18	0 27
				162	2 27

and bounded as follows : on the north by the boundary of Hetahaye korale ; on the east by Hangurukandayaya belonging to the Crown ; on the south by Karambalandahenyaya to be declared the property of the Crown under the Waste Lands Ordinances ; on the west by Etambagahamulahinna belonging to the Crown, Watuyaya claimed by Guruhamy Arachchi i, Watuyaya claimed by Guruhamy Arachchi and others, Kumbukgahamulahena claimed by Guruhamy Arachchi and others, Village Committee road, the village limit of Paragaswewa.



Surveyor-General's Office,
Colombo, December 9, 1919.

Scale of 8 Chains to an Inch.

H. P. HANNSON,
for Surveyor-General.

January 20, 1920.

H. O. FOX,
Special Officer.

Kurunegala S. O. No. 2,873.

**Order under Section 4, Sub-section (1), of "The Waste Lands Ordinances of 1897, 1899, 1900, and 1903,"
declaring Lands to be Crown Property.**

In the matter of the lands commonly called or known as Nugawelagawahenegala (rock), situate in the village of Urulemulla, in the Udukaha korale south of the Dambadeni hatpattu of the Kurunegala District, in the North-Western Province, and of "The Waste Lands Ordinances of 1897, 1899, 1900, and 1903."

WHEREAS in pursuance of section 1 of the said Ordinances it was duly notified on the 9th day of May, 1919, that if no claim to the lands commonly called or known as Nugawelagawahenegala (rock), situate in the village of Urulemulla, in the Udukaha korale south of the Dambadeni hatpattu of the Kurunegala District, in the North-Western Province, containing in extent 3 acres and 2 perches, and shown as lots 10E1 and 10E2 in block survey preliminary plan 467 and in the annexed diagrams, was made to Norman Albert Hampton, Special Officer appointed under section 28 of the said Ordinances, within the period of three months from the date specified in such notice, such lands would be declared the property of the Crown, and dealt with on account of the Crown (*vide* Notice No. 7,213):

And whereas Singappuli Achchillage Peris Appuhamy made claim thereto, and whereas the said claimant, by an agreement in writing dated the 20th day of August, 1919, whereby, in consideration of (1) Singappuli Achchillage PUNCHAPPUHAMY and (2) ditto MUDALIHAMY, being declared the purchasers of 3 acres more or less of lot 10E of the notice and of the block survey preliminary plan 467, now also shown as lot 10E on the same block survey preliminary plan, for a sum of Rupees Forty-eight only (Rs. 48), withdrew claim to the above-mentioned lots 10E1 and 10E2 of this order; I, Norman Albert Hampton, the aforesaid Special Officer, under and by virtue of the powers vested in me in that behalf by section 4 of the said Ordinances, do hereby on this 25th day of January, 1920, order and declare, under section 4, sub-section (1), of the said Ordinances, that the said lands, as more fully described herein below, are the property of the Crown.

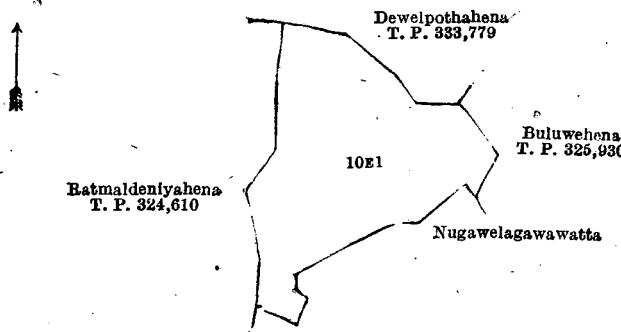
Description of the Lands referred to.

The following lots situated in the village of Urulemulla, in the Udukaha korale south of the Dambadeni hatpattu of the Kurunegala District, in the North-Western Province, as described in the annexed diagram:—

I.—Block survey preliminary plan 467.

Lot.	Name of Land.	Extent, A. R. P.
10E1	Nugawelagawahenegala (rock)	1 3 7

and bounded as follows: on the north by Dewelpothahena sold by the Crown, T. P. 333,779; on the east by Buluwehena sold by the Crown, T. P. 325,930; on the south by Nugawelagawawatta sold to Singappuli Achchillage PUNCHAPPUHAMY and another under the Waste Lands Ordinances; on the west by Ratmaldeniyahena sold by the Crown (T. P. 324,610).



Surveyor-General's Office,
Colombo, December 18, 1919.

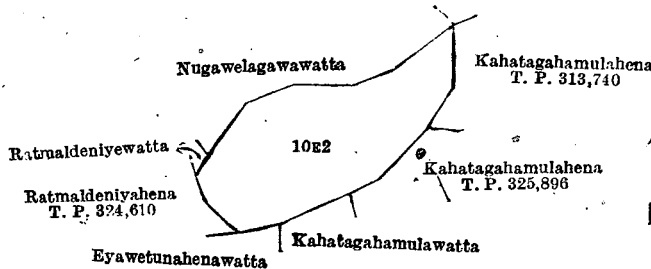
Scale of 4 Chains to an Inch.

H. P. HARRISON,
for Surveyor-General.

II.—Block survey preliminary plan 467.

Lot.	Name of Land.	Extent, A. R. P.
10E2	Nugawelagawahenegala (rock)	1 0 35

and bounded as follows: on the north by Nugawelagawawatta sold to Singappuli Achchillage PUNCHAPPUHAMY and another under the Waste Lands Ordinances; on the east by Kahatagahamulahena sold by the Crown (T. P. 313,740), Kahatagahamulahena sold by the Crown (T. P. 325,896); on the south by Kahatagahamulawatta (private), Eyawetunahenawatta (private); on the west by Ratmaldeniyehena sold by the Crown (T. P. 324,610), Ratmaldeniyewatta (private).



Surveyor-General's Office,
Colombo, December 18, 1919.

Scale of 4 Chains to an Inch.

H. P. HARRISON,
for Surveyor-General.

January 25, 1920.

N. A. HAMPTON,
Special Officer.

Kurunegala S. O. No. 2,874.**Order under Section 4, Sub-section (1), of "The Waste Lands Ordinances of 1897, 1899, 1900, and 1903."**

In the matter of the land commonly called or known as Nugawelagawawatta, situate in the village of Urulemulla, in the Udukaha korale south of the Dambadeni hatpattu of the Kurunegala District, in the North-Western Province, and of "The Waste Lands Ordinances of 1897, 1899, 1900, and 1903."

WHEREAS in pursuance of section 1 of the said Ordinances it was duly declared and notified on the 9th day of May, 1919, that if no claim to the land commonly called or known as Nugawelagawawatta, situate in the village of Urulemulla, in the Udukaha korale south of the Dambadeni hatpattu of the Kurunegala District, in the North-Western Province, containing in extent 2 acres and 20 perches, and shown as lot 10E in block survey preliminary plan 467 and in the annexed diagram, was made to Norman Albert Hampton, Special Officer appointed under section 28 of the said Ordinances, within the period of three months from the date specified in the said notice, such land would be declared the property of the Crown, and dealt with on account of the Crown (*vide* Notice No. 7,213):

And whereas Singappuli Achchillage Peris Appuhamy made claim thereto, and I, Norman Albert Hampton, Special Officer appointed under section 28 of the said Ordinances, made due inquiry into such claim, and whereas the said claimant and I, came to an agreement in writing dated the 20th day of August, 1919, concerning the said land, under section 4, sub-section (1), of the said Ordinances, whereby it was agreed that (1) Singappuli Achchillage Punchappuhamy and (2) Singappuli Arachchillage Mudalihamy be declared the purchasers of the said land, upon payment to the Settlement Officer, of a sum of Rupees Forty-eight only (Rs. 48), as the purchase amount of the said land, and whereas the said amount has been duly paid, the said (1) Singappuli Achchillage Punchappuhamy and (2) ditto Mudalihamy are hereby, in pursuance of the agreement aforementioned, declared to be the purchasers of the said land, as more fully described herein below.

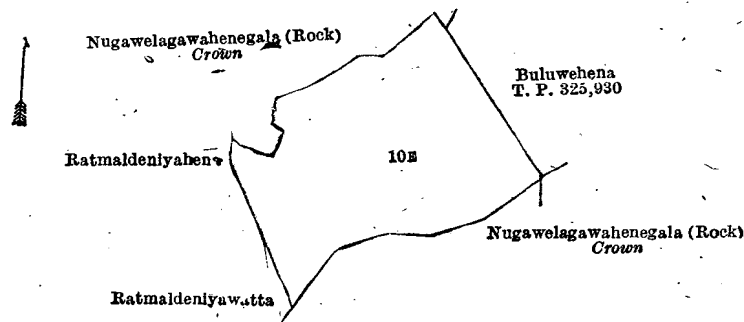
Description of the Land referred to.

The following lot situated in the village of Urulemulla, in the Udukaha korale south of the Dambadeni hatpattu of the Kurunegala District, in the North-Western Province, as described in the annexed diagram:—

Block survey preliminary plan 467.

Lot.	Name of Land.	Extent, A. B. P.
10E	Nugawelagawawatta	2 0 20

and bounded as follows: on the north by Nugawelagawahenegala (rock) to be declared the property of the Crown under the Waste Lands Ordinances; on the east by Buluwehena sold by the Crown (T. P. 325,930); on the south by Nugawelagawahenegala (rock) to be declared the property of the Crown under the Waste Lands Ordinances, Ratmaldeniyawatta (private); on the west by Ratmaldeniyawatta (private), Ratmaldeniyehena sold by the Crown.



Surveyor-General's Office,
Colombo, December 18, 1919.

Scale of 4 Chains to an Inch.

H. F. HARRISON,
for Surveyor-General.

January 25, 1920.

N. A. HAMPTON,
Special Officer.

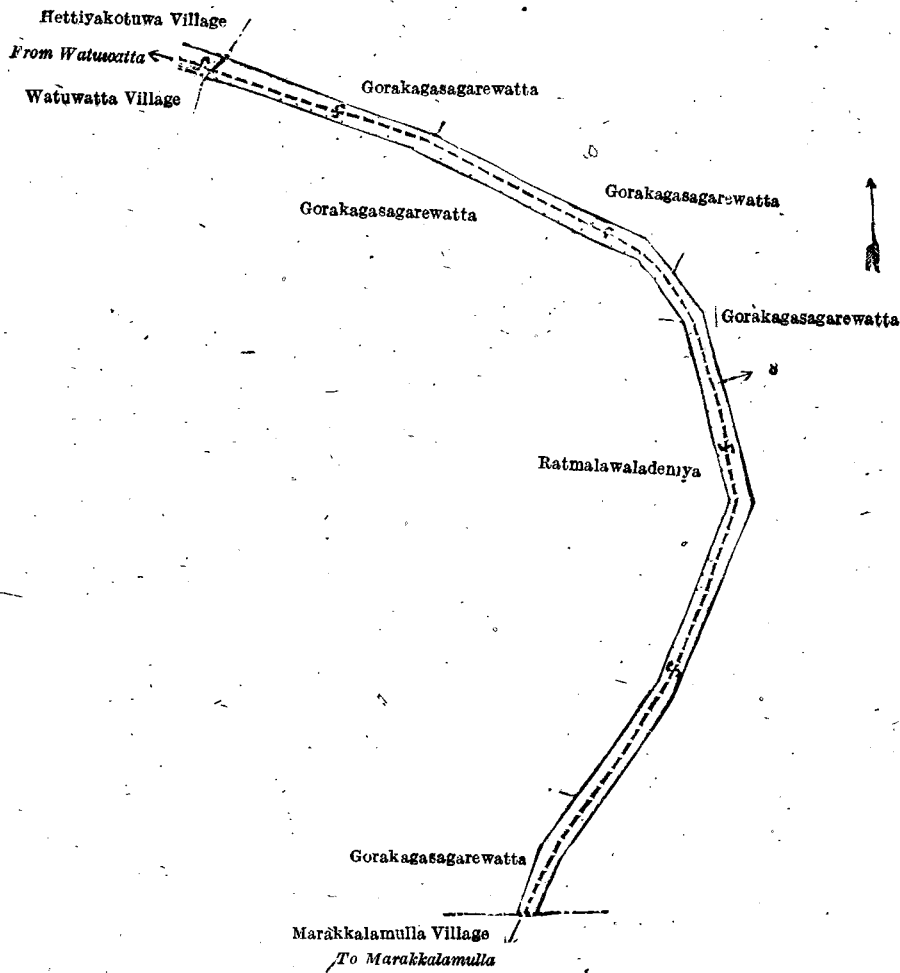
Kurunegala S. O. No. 2,875.**Order under Section 2 of "The Waste Lands Ordinances of 1897, 1899, 1900, and 1903," declaring Land to be Crown Property.**

In the matter of the land commonly called or known as path and reservation, situate in the village of Gorakagasagare, in the Yagam pattu korale of the Katugampola hatpattu of the Kurunegala District, in the North-Western Province, and of "The Waste Lands Ordinances of 1897, 1899, 1900, and 1903."

THE notice required by section 1 of "The Waste Lands Ordinances of 1897, 1899, 1900, and 1903," having been duly published in manner prescribed by that section in respect of the above-named land (*vide* Notice No. 7,390), and no claim having been made to the said land or to any interest therein within the period of three months from the date specified in the said notice, I, Howard Orme Fox, Special Officer appointed under section 28 of the said Ordinances, under and by virtue of the powers vested in me in that behalf by section 2 of the said Ordinances, do hereby on this 18th day of February 1920, order and declare that the said land, as more fully described herein below, situate in the village of Gorakagasagare, in the Yagam pattu korale of the Katugampola hatpattu of the Kurunegala District, in the North-Western Province, and shown as lot 8 in preliminary plan 4,567, and in the annexed diagram, and containing in extent 1 acre and 12 perches, is the property of the Crown.

Description of the Land referred to.

The land commonly called or known as path and reservation, situated in the village of Gorakagasagare, in the Yagam pattu korale of the Katugampola hatpattu of the Kurunegala District, in the North-Western Province, containing in extent 1 acre and 12 perches, and shown as lot 8 in preliminary plan 4,567 and in the annexed diagram; and bounded as follows: on the north by Gorakagasagarewatta claimed by A. E. Aserappa, Gorakagasagarewatta claimed by A. E. Aserappa; on the east by Gorakagasagarewatta claimed by A. E. Aserappa; on the south by the village limit of Marakkalamulla, the road to Marakkalamulla village; on the west by Gorakagasagarewatta claimed by A. E. Aserappa, Ratmalawaladeniya claimed by A. E. Aserappa and another, Gorakagasagarewatta claimed by A. E. Aserappa, the village limit of Watuwatta, a road from Watuwatta village, the village limit of Hettiakotuwa.



Surveyor-General's Office,
Colombo, September 9, 1919.

Scale of 4 Chains to an Inch.

H. P. HARRISON,
for Surveyor-General.

February 18, 1920.

H. O. Fox,
Special Officer.

Kurunegala S. O. No. 2876.

**Order under Section 2 of "The Waste Lands Ordinances of 1897, 1899, 1900, and 1903,"
declaring Lands to be Crown Property.**

In the matter of the lands commonly called or known as stream, Diyadeniyawatta, situate in the village of Bogamuwa, in the Udukaha korale south of the Dambadeni hatpattu of the Kurunegala District, in the North-Western Province, and of "The Waste Lands Ordinances of 1897, 1899, 1900, and 1903."

THE notice required by section 1 of "The Waste Lands Ordinances of 1897, 1899, 1900, and 1903," having been duly published in manner prescribed by that section in respect of the above-named lands (*vide* Notice No. 7,408), and no claim having been made to the said lands or to any interest therein within the period of three months from the date specified in the said notice, I, Norman Albert Hampton, Special Officer appointed under section 28 of the said Ordinances, under and by virtue of the powers vested in me in that behalf by section 2 of the said Ordinances, do hereby on this 27th day of February, 1920, order and declare, that the said lands, as more fully described herein below, situate in the village of Bogamuwa, in the Udukaha korale south of the Dambadeni hatpattu of the Kurunegala District, in the North-Western Province, and shown as lots 16½ and 41 in block survey preliminary plan 494 and in the annexed diagrams, and containing in extent 2 roods and 16 perches, are the property of the Crown.

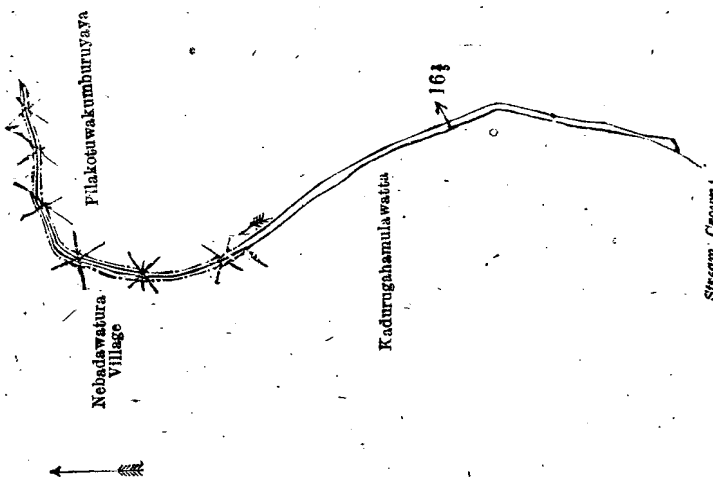
Description of the Lands referred to.

The following lots situated in the village of Bogamuwa, in the Udukaha korale south of the Dambadeni hatpattu of the Kurunegala District, in the North-Western Province, as described in the annexed diagram:—

I.—Block survey preliminary plan 494.

Lot.	Stream	Name of Land.	Extent, A. R. P.
16½			0 0 6

and bounded as follows: on the north by the village limit of Nebadawatura; on the east by Pilakotuwakumburuyaya claimed by Appuhamy and others; on the south by a stream belonging to the Crown; on the west by Kadurugahamulla-watta claimed by Kirihamy and others.



Surveyor-General's Office,
Colombo, January 26, 1915.

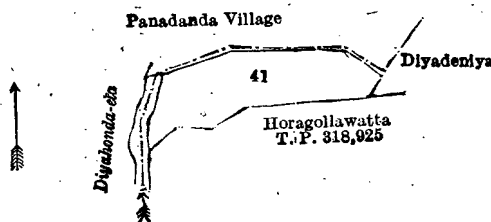
Scale of 4 Chains to an Inch.

G. K. THORNBILL,
for Surveyor-General.

II.—Block survey preliminary plan 494.

Lot.	Name of Land.	Extent, A. R. P.
41	Diyadeniyawatta	0 2 10

and bounded as follows : on the north by the village limit of Panadanda ; on the east by Diyadeniya (private) ; on the south by Horagollawatta sold by the Crown (T. P. 318,925) ; on the west by Diyahonda-ela.



Surveyor-General's Office,
Colombo, October 7, 1919.

Scale of 4 Chains to an Inch.

H. P. HARRISON,
for Surveyor-General.

N. A. HAMPTON,
Special Officer.

February 27, 1920.

Puttalam S. O. No. 35.

Order under Section 4, Sub-section (1), of "The Waste Lands Ordinances of 1897, 1899, 1900, and 1903,"
declaring Land to be Crown Property.

In the matter of the land commonly called or known as Minikukuleatdanduwawa (reservation for stream), situate in the village of Minikukula, in the Kumarapallam pattu korale of the Demala hatpattu of the Puttalam District, in the North-Western Province, and of "The Waste Lands Ordinances of 1897, 1899, 1900, and 1903."

WHEREAS in pursuance of section 1 of the said Ordinances it was duly notified on the 7th day of February, 1919, that if no claim to the land commonly called or known as Minikukuleatdanduwawa (reservation for stream), situate in the village of Minikukula, in the Kumarapallam pattu korale of the Demala hatpattu of the Puttalam District, in the North-Western Province, containing in extent 2 acres 2 roods and 27 perches, and shown as lot 31 in block survey preliminary plan 1,787 and in the annexed diagram, was made to John Murray Davies, Special Officer appointed under section 28 of the said Ordinances, within the period of three months from the date specified in such notice, such land would be declared the property of the Crown, and dealt with on account of the Crown (*vide* Notice No. 7,111):

And whereas Ettige Elaris Fernando of Minikukula made claim thereto, and whereas the said claimant has withdrawn his claim to the said land, I, Norman Albert Hampton, Special Officer appointed under section 28 of the said Ordinances, under and by virtue of the powers vested in me in that behalf by section 4 of the said Ordinances, do hereby on this 24th day of January, 1920, order and declare, under section 4, sub-section (1), of the said Ordinances, that the said land, as more fully described herein below, is the property of the Crown.

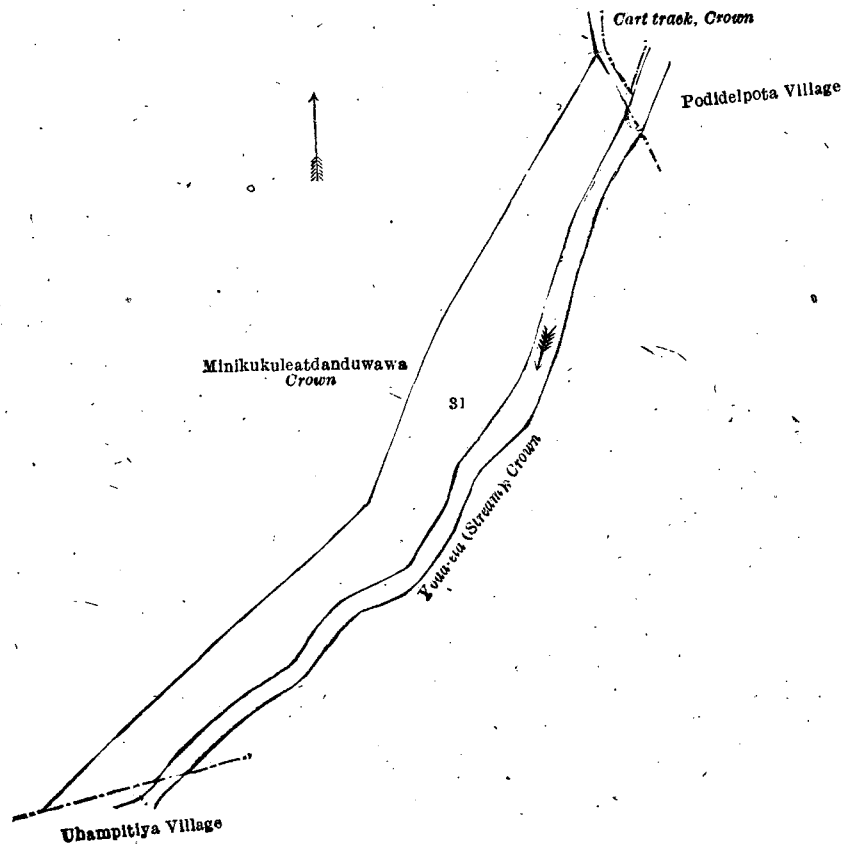
Description of the Land referred to.

The following lot situated in the village of Minikukula, in the Kumarapallam pattu of the Demala hatpattu of the Puttalam District, in the North-Western Province, as described in the annexed diagram :—

Block survey preliminary plan 1,787.

Lot.	Name of Land.	Extent, A. R. P.
31.	Minikukuleatdanduwawa (reservation for stream)	2 2 27

and bounded as follows : on the north by Minikukuleatdanduwawa declared to be the property of the Crown under the Waste Lands Ordinances, cart track declared to be the property of the Crown under the Waste Lands Ordinances ; on the east by the village limit of Podidelpota, Yoda-ela (stream) declared to be the property of the Crown under the Waste Lands Ordinances ; on the south by the village limit of Uhampitiya ; on the west by the village limit of Minikukuleatdanduwawa.



Surveyor-General's Office,
Colombo, December 18, 1919.

Scale of $\frac{1}{4}$ Chains to an Inch.

H. P. HARRISON,
for Surveyor-General.

January 24, 1920.

N. A. HAMPTON,
Special Officer.

Uva S. O. No. 2,430.

**Order under Section 2 of "The Waste Lands Ordinances of 1897, 1899, 1900, and 1903,"
declaring Lands to be Crown Property.**

In the matter of the land commonly called or known as Public Works Department premises and resthouse premises, situate in the village of Telulla, in the Wellawaya korale of the Wellawaya division, in the Province of Uva, and of "The Waste Lands Ordinances of 1897, 1899, 1900, and 1903."

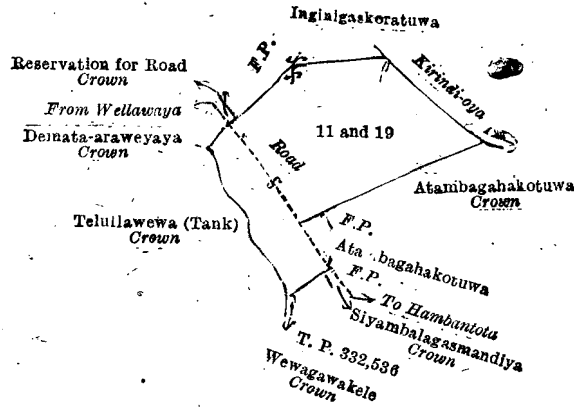
The notice required by section 1 of "The Waste Lands Ordinances of 1897, 1899, 1900, and 1903," having been duly published in manner prescribed by that section in respect of the above-named lands (*vide* Notice No. 7,409), and no claim having been made to the said lands or to any interest therein within the period of three months from the date specified in the said notice, I, Mungo Tenent Archibald, Special Officer appointed under section 28 of the said Ordinances, under and by virtue of the powers vested in me in that behalf by section 2 of the said Ordinances, do hereby on this twenty-sixth day of February, 1920, order and declare that the said lands, as more fully described herein below, situate in the village of Telulla, in the Wellawaya korale of the Wellawaya division, in the Province of Uva, and shown as lots 11 and 19 in Waste Lands Ordinances survey plan 6 and in the annexed diagrams, and containing in extent 21 acres 1 rood and 27 perches, are the property of the Crown.

Description of the Lands referred to.

The following lots situated in the village of Telulla, in the Wellawaya korale of the Wellawaya division, in the Province of Uva, as described in the annexed diagram:—

Waste Lands Ordinances survey plan 6.			Extent, A. R. P.
Lot.	Name of Land.		
11	Public Works Department premises	5 2 34
19	Resthouse premises	15 2 33
			21 1 27

and bounded as follows : on the north by Demāta-arawayaya declared to be the property of the Crown under the Waste Lands Ordinances, road from Wellawaya to Hambantota, reservation for road declared to be the property of the Crown under the Waste Lands Ordinances, Inginigaskoratuwa declared private under the Waste Lands Ordinances ; on the east by Kirindi-oya ; on the south by Atambagahakotuwa declared to be the property of the Crown under the Waste Lands Ordinances, Atambagahakotuwa declared private under the Waste Lands Ordinances, road from Hambantota to Wellawaya, Siyambalagasmandiya belonging to the Crown, T. P. 332,536, Wewagawakele belonging to the Crown ; on the west by Telullawewa (tank) declared to be the property of the Crown under the Waste Lands Ordinances.



Surveyor-General's Office,
Colombo, October 2, 1919.

Scale of 16 Chains to an Inch.

H. P. HARRISON,
for Surveyor-General.

February 26, 1920.

M. T. ARCHIBALD,
Special Officer.

**Order under Section 4, Sub-section (1), of "The Waste Lands Ordinances of 1897, 1899, 1900, and 1903,"
declaring Lands to be Crown Property.**

In the matter of the lands commonly called or known as Ampitigodahenyaya or Nagahamulahena or Delehitiyawagawamukalana, situate in the village of Gewilipitiya, in the Tunpalata pattu west of the Paranakuru korale of the Kegalla District, in the Province of Sabaragamuwa, and of "The Waste Lands Ordinances of 1897, 1899, 1900, and 1903."

WHEREAS in pursuance of section 1 of the said Ordinances it was duly notified on the 1st day of November, 1918, that if no claim to the lands commonly called or known as Ampitigodahenyaya or Nagahamulahena or Delehitiyawagawamukalana, situate in the village of Gewilipitiya, in the Tunpalata pattu west of Paranakuru korale of the Kegalla District, in the Province of Sabaragamuwa, containing in extent 11 acres and 29 perches, and shown as lots 1 and 2 in preliminary plan 2,716, as described in the annexed diagram, was made to George Frederick Reginald Browning, Assistant Government Agent of the Kegalla District, Province of Sabaragamuwa, within the period of three months from the date specified in such notice, such lands would be declared the property of the Crown, and dealt with on account of the Crown (*vide* Notice No. 7,946):

And whereas (1) Manettiyalage Lapaya; (2) ditto Kirihatana; and (3) Tuninchipurayalage Ukkuwa, all of Gewilipitiya, made claim thereto, and whereas the said claimants have withdrawn their claims to the said lands; I, George Frederick Reginald Browning, the aforesaid Assistant Government Agent under and by virtue of the powers vested in me in that behalf by section 4 of the said Ordinances, do hereby, on this 13th day of May, 1919, order and declare under section 4, sub-section (1), of the said Ordinances, that the said lands, as more fully described herein below, are the property of the Crown.

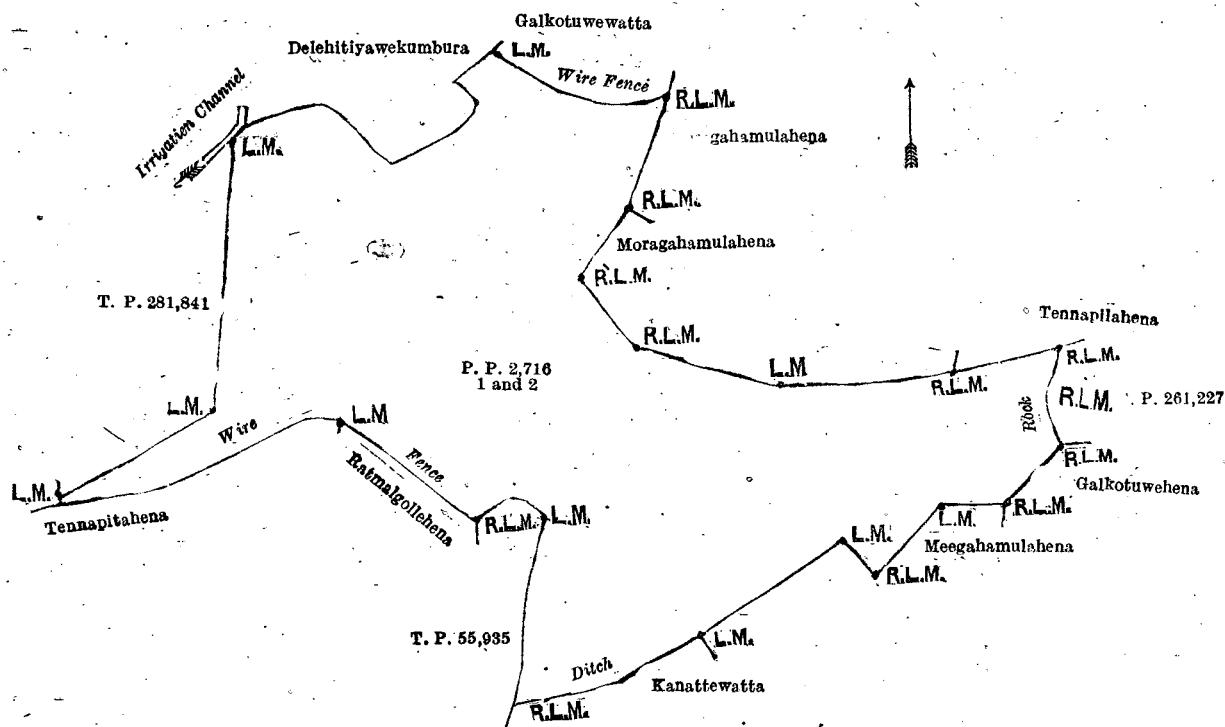
Description of the Lands referred to.

The following lots situated in the village of Gewilipitiya, in the Tunpalata pattu west of the Paranakuru korale of the Kegalla District, in the Province of Sabaragamuwa, as described in the annexed diagrams:—

Preliminary plan 2,716.

Lot.	Name of Land.	Extent, A. R. P.
1	.. Ampitigodahenyaya or Nagahamulahena	.. 1 1 13
2	.. Ampitigodahenyaya or Nagahamulahena or Delehitiyawagawamukalana	.. 9 3 16
		11 0 29

and bounded as follows: on the north by Delehitiyawekumbura claimed by Rankira and others, Galkotuwewatta claimed by Ago, Moragahamulahena claimed by Uduma Lebbe and others, Moragahamulahena claimed by Sepala and others, and Tennapitabena claimed by Rankira and others; on the east by title plan 261,227, Galkotuwehena claimed by Bindu and others; on the south by Meegahamulahena claimed by Pinchi Appuwa and others, Kanattewatta claimed by Somaliya and others, title plan 55,935, Ratmalgollehena claimed by Adam Lebbe, and Tennapitahena claimed by Adam Lebbe; and on the west by title plan 281,841 and irrigation channel.



Surveyor-General's Office,
Colombo, June 7, 1918.

Scale of 4 Chains to an Inch.

G. K. THORNHILL,
for Surveyor-General.

May 13, 1919.

G. F. R. BROWNING,
Assistant Government Agent.

LAND SALES IN THE CENTRAL PROVINCE.

No. 2,554, C. P.—The Government Agent, Central Province, will on Monday, June 14, 1920, at 1.30 P.M., at his office in Kandy, put up to auction, for sale or settlement, or will otherwise dispose of, the under-mentioned portions of Crown land, in accordance with the regulations of Government regarding land sales. Ten allotments of land situated in the Pata Durbara division of the Kandy District of the Central Province.

Preliminary plan 6,824. Village—Gonawala in Palispattu West. Claimant—Crown.

Lot.	Name of Land.	Name of Applicant.	Description.	Extent.	Upset price A. R. P. per acre, Rs.
1	Wannigammahelehena <i>alias</i> Neraluwehena	Muna Willawaram (deceased), P 72/PD of 1915	Chena, leased temporarily for vegetable cultivation	4 1 24	50
2	Wannigammahelehena <i>alias</i> Neraluwehena	Claimants—Crown and Alamsa <i>alias</i> Alam Alamsa <i>alias</i> Alamsa Lebbe's son	Pitchche-Lebbe Kannu Lebbe Alamsa. Chena	0 0 9	50
3	Wannigammahelehena <i>alias</i> Neraluwehena	Claimant—Crown, once claimed by Muna Willawaram.	Contains 4 coconut trees, encroachment on Crown land given up	0 0 8	50

Preliminary plan 6,624. Village—Henagehuwela in Palispattu West. Claimant—Crown.

1	Embitillaketiya	R. IV. Sawari Appu	Tobacco garden	2 3 26	120
2	Embitillaketiya	Claimant—Crown, encroachment by James Appu (T. P. 126,145).	Garden, coconut plantation	0 2 14	300
3	Embitillaketiya	Claimant—Crown, encroachment by S. Nallamaden (T. P. 123,151).	Garden, vegetable cultivation	0 0 30	120
4	Embitillaketiya	Claimant—Crown. R. V. Sawari Appu	Scrub	0 0 19	120

Preliminary plan 6,633. Village—Rambukwella in Palispattu East. Claimant—Crown.

1	Eriyagalewanata	Idamegedera Kalu Banda of Rambukwella	Scrub, abandoned road	0 0 10	60
2	Do.	Disanayaka Mudiyanselage Matalegedera Dingirala of Rambukwella	do.	0 0 8	60

Preliminary plan 6,732. Village—Giddawa in Palispattu East. Claimant—Crown.

Lot.	Name of Land.	Name of Applicant.	Description.	Extent.		Upset price per acre, Rs.
				A. R. P.	per acre, Rs.	
1	Miyanamadittehena	Punchi Banda, ex-Korala	Chena	0	2 27	50

Further particulars regarding these lands can be obtained from the Government Agent, Central Province, and particulars regarding plans from the Surveyor-General.

Colonial Secretary's Office,
Colombo, April 23, 1920.

B. HORSBURGH,
Acting Colonial Secretary.

No. 2,555, C. P.—The Government Agent, Central Province, will on Friday, June 18, 1920, at 1.30 P.M., at his office in Kandy, put up to auction, for sale or settlement, or will otherwise dispose of, the under-mentioned portions of Crown land, in accordance with the regulations of Government regarding land sales. Five allotments of land situated in the Uda Dumbara division of the Kandy District of the Central Province.

Preliminary plan 6,675. Village—Nuggetenna in Gampaha West. Claimant—Crown.

Lot.	Name of Land.	Name of Applicant.	Description.	Extent.		Upset price per acre, Rs.
				A. R. P.	per acre, Rs.	
1	Hewanketiyeapatana Yakaringupatana	<i>alias</i> P. Muniandi Kangani of Kande- watta estate, Urugala	Patana	4	2 2	20
2	Hevanketiyekele	do.	Forest (reservation for spring and stream)	1	0 31	—*
3	Do.	do.	Forest	15	3 4	50
4	Sinnieyagewatta	Claimant—Crown, encroachment by Sinnieya Kangani (T. P. 63,431).	Cardamom plantation	1	0 26	300

Preliminary plan 6,676. Village—Nuggetenna in Gampaha West. Claimant—Crown.

1	Hevanketiyekele	P. Muniandi Kangany	Forest	16	0 0	30
---	-----------------	---------------------	--------	----	-----	----

* Not to be sold.

Further particulars regarding these lands can be obtained from the Government Agent, Central Province, and particulars regarding plans from the Surveyor-General.

Colonial Secretary's Office,
Colombo, April 23, 1920.

B. HORSBURGH,
Acting Colonial Secretary.

No. 2,556, C. P.—The Government Agent, Central Province, will on Tuesday, June 29, 1920, at 1.30 P.M., at his Office in Kandy, put up to auction, for sale or settlement, or will otherwise dispose of, the under-mentioned portions of Crown land, in accordance with the regulations of Government regarding land sales. Nineteen allotments of land situated in the Uda Bulatgama division of the Kandy District of the Central Province.

Preliminary plan 6,689. Village—Warakawa in Pasbage korale. Claimant—Crown.

Lot.	Name of Land.	Name of Applicant.	Description.	Extent.		Upset price per acre, Rs.
				A. R. P.	per acre, Rs.	
1	Hingurudeniyeapatana	A. G. Hin Appu of Nawalapitiya	Patana	1	0 26	55
4	Solankandawatta	Claimant—Crown, encroachment by Solankanda estate.	Tea plantation	0	2 28	300
Preliminary plan 6,701. Village—Warakawa in Pasbage korale. Claimant—Crown.						
2	Pussemankada	W. A. Don Davith Singho	Forest	0	1 15	80
3	Do.	do.	Patana	1	3 31	55
5	Dandubendiruppe	Thebuwana Acharige Wijehamy	Patana (reservation for Pussemankada-ela)	1	0 8	—*
6	Pussemankada	Claimant—Crown, encroachment by Wannigedera Ukku Menika.	Native garden	0	0 31	55
7	Do.	Claimant—Crown.	Chena	0	1 10	55

Preliminary plan 6,759. Village—Warakawa in Pasbage korale. Claimant—Crown.

1	Labugolla	K. K. Arunasalam Pillai	Patana (reservation for road)	0	3 33	—*
2	Do.	do.	Patana	3	1 4	55
3	Do.	do.	do.	34	0 26	55
4	Do.	do.	Patana (reservation for road)	0	0 25	—*
5	Shamrock estate	Claimant—Crown, encroachment by Shamrock estate.	Tea plantation	0	0 19	500
6	Do.	Claimant—Crown.	Tea plantation (reservation for road)	0	2 26	—*
7	Do.	do.	Tea plantation, encroach- ment by Shamrock estate	0	0 8	500
8	Do.	do.	Do. on road reservation	0	0 3	—*

Preliminary plan 6,729. Village—Ambagamuwa in Ambagamuwa korale. Claimant—Crown.

4	Lantayapalamulahena	do.	Patana (reservation for Kahawatura-oya)	1	0 33	—*
5	Do.	Mr. P. R. Shand of Coolbawn estate and Gallapathi Meren- nege Charles Sinno	Patana	6	0 0	75
6	Do.	do.	Patana (reservation for road)	0	0 14	—*

Preliminary plan 6,667. Village—Kehelgamuwa in Ambagamuwa korale. Claimant—Crown.

Lot.	Name of Land.	Name of Applicant.	Description.	Extent.		Upset price A. R. P. per acre, Rs.
				A.	R. P.	
1	Amberillahena	Ambagahakandegamarallage Ran Etana	Scrub and native garden	4	3 0	40

* Not to be sold.

Further particulars regarding these lands can be obtained from the Government Agent, Central Province, and particulars regarding plans from the Surveyor-General.

Colonial Secretary's Office,
Colombo, April 23, 1920.

B. HORSBURGH,
Acting Colonial Secretary.

No. 2,557, C. P.—The Government Agent, Central Province, will on Friday, July 9, 1920, at 1.30 P.M., at his office in Kandy, put up to auction, for sale or settlement, or will otherwise dispose of, the under-mentioned portions of Crown land, in accordance with the regulations of Government regarding land sales. Eight allotments of land situated in the Tumpane division of the Kandy District of the Central Province.

Preliminary plan 6,905. Village—Welagama in Pallepatala korale.

Claimant—Crown, encroachment by Wiharewattegedera Ukkuwa, Bodiya, and Naida (T. P. 160,299).

Lot.	Name of Land.	Name of Applicant.	Description.	Extent.		Upset price A. R. P. per acre, Rs.
				A.	R. P.	
1	Murungakanuwewattehena	Wiharewattegedera Bodiya and others	Abandoned garden	0	2 14	60
2	Do.	do.	do.	0	1 6	60
3	Murungakanuwewatta	do.	Native garden, coconut plantation	0	0 25	60
Claimant—Crown.						
4	Welikandemukalana	Wiharewattegedera Bodiya	High forest	2	1 9	70
5	Do.	do.	High forest (reservation for Gansabhawa road)	0	0 20	—*
6	Do.	do.	High forest	0	3 5	70

Preliminary plan 6,866. Village—Migahahena in Udapalata korale. Claimant—Crown.

1 Barandaragala .. Ponna Vidaneduraya of Migahahena .. High forest .. 2 1 9 60

Preliminary plan 6,722. Village—Medagoda in Udapalata korale. Claimant—Crown (encroachment by applicant).
1A Naidakadeniyepillewa .. Dunusinha Mudiyanselechi Banda .. Scrub jungle .. 0 0 25 50

* Not to be sold.

Further particulars regarding these lands can be obtained from the Government Agent, Central Province, and particulars regarding plans from the Surveyor-General.

Colonial Secretary's Office,
Colombo, April 23, 1920.

B. HORSBURGH,
Acting Colonial Secretary.

No. 2,558, C. P.—The Government Agent, Central Province, will on Wednesday, July 21, 1920, at 1.30 P.M., at his office in Kandy, put up to auction, for sale or settlement, or will otherwise dispose of, the under-mentioned portions of Crown land, in accordance with the regulations of Government regarding land sales. Two allotments of land situated in the Pata Hewaheta division of the Kandy District of the Central Province.

Preliminary plan 6,652. Village—Haragama in Gandahaye korale.

Lot.	Name of Land.	Name of Applicant.	Description.	Extent.		Upset price A. R. P. per acre, Rs.
				A.	R. P.	
1	Kakulnuge	Hindagoda Mudiyanselechi Banda of Gallinda in Mailapitiya	Forest	3	1 7	80

Preliminary plan 6,956. Village—Pallemayo in Hewawisse korale.

1 Kumbukewelamukalana .. H. B. Andris of Kandy .. Forest .. 8 2 19 80

Further particulars regarding these lands can be obtained from the Government Agent, Central Province, and particulars regarding plans from the Surveyor-General.

Colonial Secretary's Office,
Colombo, April 23, 1920.

B. HORSBURGH,
Acting Colonial Secretary.

LAND SALES IN THE SOUTHERN PROVINCE.

No. 3,655, S. P.—The Assistant Government Agent, Matara, will on Saturday, July 3, 1920, at 11 A.M., at his office in Matara Kacheheri, put up to auction, for sale or settlement, or will otherwise dispose of, the under-mentioned portions of Crown land, in accordance with the regulations of Government regarding land sales. Three allotments of land situated in the Weligam korale and Wellaboda pattu divisions of the Matara District of the Southern Province.

Preliminary plan 10,884. Village—Ganagama.

Lot.	Name of Land.	Name of Applicant.	Description.	Extent.		Upset price A. R. P. per acre, Rs.
				A.	R. P.	
7	Nakandagoda	—	Jungle	15	2 24	65
15	Do.	J. W. Samarasinhe	do.	10	2 17	65

Preliminary plan 11,171. Village—Dandeniya.

2 Thaladeniya Kosgahahena, &c. .. C. J. Gunawardana .. Chena .. 20 2 0 60

Further particulars regarding these lands can be obtained from the Assistant Government Agent, Matara, and plans of them from the Surveyor-General.

Colonial Secretary's Office,
Colombo, April 23, 1920.

B. HORSBURGH,
Acting Colonial Secretary.

No. 3,656, S. P.—The Assistant Government Agent, Hambantota, will on Wednesday, June 16, 1920, at 10 A.M., at his office in the Tangalla Resthouse, put up to auction, for sale or settlement, or will otherwise dispose of, the under-mentioned portions of Crown land, in accordance with the regulations of Government regarding land sales. Thirty-eight allotments of land situated in the Giruwa pattu west division of the Hambantota District of the Southern Province.

Lot.	Name of Land.	Name of Applicant.	Description.	Extent.			Upset price per acre, Rs.
				A.	R.	P.	
Block survey preliminary plan 52. Village—Warapitiya.							
19A1	Karadiyahena	Ketiypage Davithhamy	Chena	1	1	15	16
31	Kebellaketiyahena <i>alias</i> Mahahena	Encroachment by G. D. Ratnatunga	Rubber plantation	7	3	37	20
31A	Do.	do.	Reservation for Ganisabawa road	0	0	6	—*
31B	Wewagawaliyadda	Encroachment by Don Samel Munasinha	Paddy field	0	0	12	25
Final village plan 72. Village—Kebelleketiya.							
19	Gonnagawahena or Kosgahahena	—	Garden	2	0	36	16
19A	Do.	I. G. Don Andris	Plantation	—	—	—	16
			Garden	2	0	4	16
			Plantation	—	—	—	25
Final village plan 133. Village—Kariwilakanda.							
20E	Kahambiliyawehena <i>alias</i> Kahambiliyahenewatta	K. Appuwa	Garden	1	0	1	16
35E	Imelehena	K. Baba Appu	Plantation	—	—	—	10
			Garden	1	0	10	16
			Plantation	—	—	—	1
Final village plan 138. Village—Panganwilayaya.							
1B	Uluwatta	J. Balappuhami	Chena	0	2	0	16
1C	Lindagawawatta <i>alias</i> Bogahawatta	do.	Garden	2	3	38	16
			Plantation	—	—	—	200
			House	—	—	—	300
1D	Do.	do.	Garden	0	0	6	16
Final village plan 140. Village—Araboda.							
30H	Niyandagalahena	A. Dineshamy	Garden	1	1	26	16
			Plantation	—	—	—	34
30J	Dekandahena or Verelupanduragawayawehena	W. A. Don Davith	Jungle	2	0	7	16
30L	Dankoratuwa	J. H. Samanchihami	do.	0	3	15	16‡
30N	Do.	—	do.	0	2	22	16§
30P	Dekandehena	—	do.	3	2	0	16
30R	Dekandehenewatta	W. Lewishamy	Garden	2	0	36	16
			Plantation	—	—	—	27
30S	Dekandehena	J. H. Don Nikulas	Jungle	3	0	24	16
32A	Dankoratuwa	J. H. Samanchihami	do.	0	0	38	16
32B	Do.	—	do.	0	0	39	16
Final village plan 147. Village—Waturukanda.							
1	Boraluketiyehena <i>alias</i> Mulangodella	K. V. Siyadorishamy	Garden	0	2	24	16
5c	Boraluketiya or Mulangodellawatta	do.	Garden	0	1	18	16
			Plantation	—	—	—	20
			Mud hut	—	—	—	5
Final village plan 156. Village—Buwellagoda.							
1J	Pupullegodellahena <i>alias</i> Kitanchiyaiwatta	B. Kiriya	Jungle	1	3	2	16
1K	Delgahahena	Encroachment by U. H. Salman	Citronella plantation	0	2	25	16
			Plantation	—	—	—	15
Final village plan 162. Village—Medagangoda.							
5A	Muttaideniya-atmaga	P. Undris	Jungle	2	2	32	20
Final village plan 193. Village—Amudamuna.							
29E	Kahatagahawatta	M. P. Asohamy	Garden	1	2	28	16
			Plantation	—	—	—	5
Final village plan 194. Village—Katuwana.							
11D	Kalaotuwawehena	K. V. Davith	Garden	1	1	9	15
			Mud hut	—	—	—	5
			Plantation	—	—	—	25
Final village plan 200. Village—Kohomporuwa.							
11D	Koswattahenkella	V. P. Jayan	Chena	2	0	5	16
Final village plan 201. Village—Daramitiara.							
25T	Kolongahawatta	K. Don Carolis	Garden	1	1	10	16
			Plantation	—	—	—	92
			House	—	—	—	15

Lot.	Name of Land.	Name of Applicant.	Description.	Extent.		Upset price per acre, Rs.
				A.	R. P.	
Final village plan 208. Village—Mimanakoladeniya.						
1AA	Karānaideniyewatta	H. Dineshamy	Garden	1	2 2	16
			Plantation	—	—	15
18	Talgahahena	do.	Garden	0	1 14	16
			Plantation	—	—	8
18A1	Karandeniyyewatta	do.	Garden	0	0 32	16
			Plantation	—	—	12
15B1	Bogahahena	Y. Don Davith	Garden	1	2 1	16
			Plantation	—	—	13 25
15C1	Do.	do.	Garden	0	1 9	16
Final village plan 211. Village—Pahala Bukendeyaya.						
54W	Hikgahahena	A. Don Dionis and H. A. Nicholashami	Garden	3	1 9	16
			Plantation	—	—	135
54Y	Bogahakoratuwa	do.	Garden	3	3 37	16
			Plantation	—	—	64
54Z	Bogahawatta	Encroachment by K. Dingi Appuhami	Garden	0	3 39	16
			Plantation	—	—	38
Final village plan 212. Village—Ihala Obada.						
51A	Mahagalagawahena alias Wewahena	M. Don Andiris	Chena	2	0 21	16

* Not for sale.

† Will be sold together.

‡ Will be sold with lot 32A.

§ Will be sold with lot 32B.

Further particulars in respect of these lands can be obtained from the Assistant Government Agent, Hambantota, and their plans from the Surveyor-General.

Colonial Secretary's Office,
Colombo, April 26, 1920.

B. HORSBURGH,
Acting Colonial Secretary.

No. 3,657, S. P.—The Government Agent, Southern Province, will on Tuesday, June 22, 1920, at 1 P.M., at his office in Galle Kachcheri, put up to auction, for sale or settlement, or will otherwise dispose of, the under-mentioned portions of Crown land, in accordance with the regulations of Government regarding land-sales. Twenty-three allotments of land situated in the Gangaboda pattu division of the Galle District of the Southern Province.

Preliminary plan 11,221. Village—Waduveliwitiya. Claimant—Mr. F. A. Wickremasinha of Galle.

Lot.	Name of Land.	Name of Applicant.	Description.	Extent.		Upset price per acre, Rs.
				A.	R. P.	
12	Alubogahahenedeniya	Mr. J. P. D. S. Adihetty of Narawela	Contains rubber	0	0 10	50
			Plantation	—	—	6
13	Do.	do.	Contains rubber	0	0 36	50
			Plantation	—	—	35
Claimant—Weerasinhe Achchi Niculas of Waduveliwitiya.						
16	Dehigahahena	Mr. J. P. D. S. Adihetty of Narawela	Chena	0	1 24	50
			Plantation	—	—	2
Claimant—Weerasinha Achchi Sederis of Waduveliwitiya.						
17	Maaskumburegodella	Mr. J. P. D. S. Adihetty of Narawela	Garden	0	1 28	50
			Plantation	—	—	7 50
Claimants—Bandaragodage Appu Sinno and another.						
20	Nawahauladeniya	Mr. J. P. D. S. Adihetty of Narawela	Paddy	0	3 23	50
21	Do.	do.	do.	0	1 1	50
Claimant—Crown.						
22	Nawahauladeniya	Mr. J. P. D. S. Adihetty of Narawela	Paddy	0	3 23	—*
Preliminary plan 11,247. Village. Pataweliwitiya. Claimant—Crown.						
1	Mahapolgahaduwa	Adirian de Silva Suriya Arachehi of Baddegama	Low jungle	2	0 0	45
Preliminary plan 11,351. Village—Lelwala Ihala. Claimant—Crown.						
1	Dehigahapalawattagodadeniya	E. D. Nagahawatta of Maitipe	High jungle	5	0 0	55
Preliminary plan 11,377. Village—Diviture. Claimant—Crown.						
1	Hammeliwalaudumulla	Mahadurage Edwin of Bataganwila	Low jungle	1	0 1	55
2	Do.	do.	do.	0	0 30	—*
3	Do.	do.	do.	0	0 35	—*
4	Do.	do.	do.	1	0 12	55
5	Do.	do.	do.	0	0 9	—*
6	Do.	do.	do.	2	0 8	55
7	Do.	do.	do.	0	0 27	—*
Village—Akuratiya.						
8	Dahahaulebedde	Semage Pieris of Pokunawatta, Galle	Jungle	0	3 9	55
Claimant—D. D. Dissanayaka of Akuretiya.						
9	Dahahawkella	Semage Pieris of Pokunawatta, Galle	Contains rubber	0	1 5	50
			Plantation	—	—	51
Preliminary plan 11,380. Village—Ihala Keembiya. Claimant—Crown.						
1	Manantennekanda	Kariyawasan Pera Dorapege Andris of Keembiya	Jungle	0	3 30	80
2	Wemullekanda alias Manantennekanda	Maligaspe Korlage George of Ihala Keembiya	do.	0	3 33	80
3	Do.	do.	do.	0	0 10	—*

Preliminary plan 11,381. Village—Udalamatta. Claimant—Udalamattegamage Theberis of Udalamatta.

Lot.	Name of Land.	Name of Applicant.	Description.	Extent.			Upset price per acre, Rs.
				A.	R.	P.	
1	Udagedaragodewatta	W. P. G. Sudrick of Udalamatta	Contains rubber.. Plantation ..	0	0	7	45 1
2	Do.	do.	Contains rubber.. Plantation ..	0	0	15	45 8.25
3	Udagedaragodakanda	do.	Low jungle ..	1	0	4	47
Preliminary plan 11,398. Village—Ihala Keembiya. Claimant—Crown.							
1	Hathhauula	A. R. A. Hamid of Fort, Galle	Deniya ..	1	2	16	52
2	Do.	do.	Jungle ..	0	0	28	—*
Preliminary plan 11,404. Village—Wanduramba. Claimant—Crown.							
1	Millagahadeniyagoda or Lelwala Getadorakadawilagoda	Siyadoris de Silva of Wanduramba	Scrub jungle .. Plantation ..	1	1	6	50 0.50
2	Do.	do.	do.	0	0	21	—*
Preliminary plan 11,409. Village—Yatalamatta. Claimant—Crown.							
1	Indiketiyegodadupata	Carolis Dias Amarasinha of Yatalamatta	Low jungle .. Plantation ..	1	0	27	51 0.50
Claimant—Nakiyadeniya Estate Company.							
2	Indiketiyegoda	Carolis Dias Amarasinha of Yatalamatta	New clearing ..	0	2	20	50
Preliminary plan 11,070. Village—Ihala Lelwala. Claimant—Lelwalaguruge Velun.							
2	Waleliyadegoda	Kalu Arachchige James Francis	Garden .. Plantation ..	0	0	18	45 1.50

* Reservation (not for sale).

Further information regarding these lands can be obtained from the Government Agent, Southern Province, and their plans from the Surveyor-General.

Colonial Secretary's Office,
Colombo, April 26, 1920.

B. HORSBURGH,
Acting Colonial Secretary.

No. 3,658, S. P.—The Assistant Government Agent, Hambantota, will on Thursday, June 17, 1920, at 10 A. M., at his office in the Tangalla Resthouse, put up to auction, for sale or settlement, or will otherwise dispose of, the under-mentioned portions of Crown land, in accordance with the regulations of Government regarding land sales. Forty-one allotments of land situated in the West Giruwa pattu of the Hambantota District of the Southern Province.

Lot.	Name of Land.	Name of Applicant.	Description.	Extent.			Upset price per acre, Rs.
				A.	R.	P.	
Final village plan 224. Village—Kekiriobada.							
28D	Galranagawahena	Encroachment by Liyanapattiranga Don Dionis Appuhamy	Citronella plantation	0	1	2	20
28c1	Do.	do.	do.	0	0	11	20
Final village plan 229. Village—Murutawela.							
13B1	Mahawalehena alias Dodangahena	H. L. Don Hendrick of Bowala	Chena	2	1	24	25a
13B4	Do.	do.	do.	4	0	17	25a
13B5	Ambalagedeniya	Encroachment by L. A. Don Kosthan	Paddy field	0	0	23	40
Final village plan 238. Village—Daluwakgoda.							
9	Arachchiamunabangalawewatta	—	Abandoned garden	0	0	16	20
13H	Debarawattakellehena	—	Chena	0	2	27	20
20D	Mahagalawattahena	—	do.	0	0	8	20
20F	Bogahahenekella	—	do.	0	0	22	20
27A	Mahagalawattahena	—	do.	0	1	37	20
52A	Bogahahenekella	—	do.	0	3	21	20
Final village plan 242. Village—Hatamuna.							
15K	Katuketiyahenakele	D. D. Rajapaksa	Chena	3	0	16	20
15L	Innegehena	do.	do.	4	3	39	20
Final village plan 256. Village—Ganewela.							
10A2	Talakolalanda	J. A. Jayasinha	Chena	2	1	8	20b
10A3	Do.	do.	do.	4	0	3	20b
Final village plan 350. Village—Dimbulgoda.							
3E	Debaragahahena	E. K. Dingibaba	Chena	2	0	7	16
Final village plan 377. Village—Brahakmanayagama.							
10D	Godawalahena	A. K. Hinni Appu	Chena	2	0	16	16
Final village plan 382. Village—Malhewageaina.							
23AC	Kalagahahena	G. Don Davith	Garden Plantation	3	0	23	16 17
Final village plan 383. Village—Palle Julampitiya.							
45Y	Halambahena	K. A. Don Daris	Jungle	1	3	36	16
45AA	Kammalawattahena or Pattiye-hena	K. Don Peneris	Chena	0	1	12	16c
62AG	Ithagalarahena	J. A. Don Abaran	do.	4	0	2	16
62AH	Galkamayayahena	K. Theodorishamy	do.	1	3	35	16
62AI	Tithawelahena	S. Dingi Appu	do.	0	1	10	16d
62AJ	Tithawelaheneawtta	do.	Garden Plantation	0	2	18	16e 40
62AK	Tithawelahena	K. Loku Appu	Chena	0	3	13	16f
62AL	Sudugalpolahena	K. Allis Appu	Jungle	1	3	19	16g

Lot.	Name of Land.	Name of Applicant.	Description.	Extent.			Upset price per acre, Rs.
				A.	R.	P.	
19j1	Kammalewattchena or Pattiye-hena	K. Don Peneris	Jungle	3	3	23	16h
19j4	Ambehena or Atahenagahahena	K. A. Dingi Appuhamy's son Don Davith	Chena	5	1	3	16i
19j6	Do.	do.	do.	0	1	5	16j
84A	Tithawelahenekele	K. Loku Appu	do.	0	0	36	16k
90	Sudugalpalahenakoratuwa	K. Allis Appu	do.	0	1	4	16l
Final village plan 386. Village—Handapangalageaina.							
16AI	Ovilanagederawatta	Encroachment by H. Carolis	Garden	0	0	27	16
			Plantation				9
16AJ	Guluhena	Babunhamy's widow Sidihamy	Chena	1	0	1	16
16AK	Bogahawatta	K. Don Carolis (encroachment by R. Peneris)	Garden	0	3	0	16m
			Plantation				56
16AL	Gulugahawatta	K. Don Carolis	Garden	0	1	3	16n
			Plantation				15
16AM	Bogahahena	K. Don Peneris	Chena	0	1	26	16o
16AO	Do.	do.	do.	0	2	27	16p
16AP	Karuwalagahadekanda	V. Nikulashamy	Garden	0	3	5	16q
			Plantation				5
16w1	Karuwaladekandahena	do.	Garden	0	1	6	16r
			Plantation				25
16w	Do.	—	Chena	0	3	24	16
16x	Indiketiyahenakella	—	do.	1	2	9	16

a Will be sold together.

b Will be sold together.

c Will be sold with lot 19j1.

d Will be sold with lot 62AJ.

e Will be sold with lot 62AI.

f Will be sold with lot 84A.

g Will be sold with lot 90.

h Will be sold with lot 45AA.

i Will be sold with lot 19j6.

j Will be sold with lot 19j4.

k Will be sold with lot 62AK.

l Will be sold with lot 62AL.

m Will be sold with lot 16AL.

n Will be sold with lot 16AK.

o Will be sold with lot 16AO.

p Will be sold with lot 16AM.

q Will be sold with lot 16w1.

r Will be sold with lot 16AP.

Further information regarding these lands can be obtained from the Assistant Government Agent, Hambantota, and plans of them from the Surveyor-General.

Colonial Secretary's Office,
Colombo, April 28, 1920.

B. HORSBURGH,
Acting Colonial Secretary.

LAND SALES IN THE EASTERN PROVINCE.

No. 1,516, E. P.—The Assistant Government Agent, Trincomalee, will on Tuesday, June 15, 1920, at 10 A.M., at his office in Trincomalee, put up to auction, for sale or settlement, or will otherwise dispose of, the under-mentioned portions of Crown land, in accordance with the regulations of Government regarding land sales. Sixty-nine allotments of land situated in the Tamblegam pattu, Kadukkulam east and west divisions of the Trincomalee District of the Eastern Province.

Lot.	Name of Land.	Name of Applicant.	Description.	Extent.			Upset price per acre, Rs.
				A.	R.	P.	
Preliminary plan 4,197. Village—Nachchikuda.							
297	Kavatikuda	Ussansa Ahippu	Fit for coconut	2	1	6	17.50
Preliminary plan 5,441. Village—Vellaimanal.							
3	Vellaimanalpumi	Encroachment by A. Armathu	Coconut garden	0	2	12	25
4	Do.	Encroachment by K. Kasideen and another	do.	0	3	38	—*
Preliminary plan 5,437. Village—Alanken.							
5	Alankenipumi	Encroachment by T. Chinniah of Nilaveli	do.	0	2	30	40
6	Do.	For general sale	Fit for chena	0	1	28	15
7	Do.	Encroachment by N. Veluppillai	Coconut garden	0	1	37	50
Preliminary plan 5,450. Village—Tamblegam.							
1	Markaithidal	K. Katiramatampi, Manager, Konnanayagar temple	Waste land	0	2	20	25†
Preliminary plan 5,518. Village—Tirukkaikuda.							
1	Kather Mohideen Valavu	Encroachment by S. Kather Mohideen	Dwelling compound	0	0	4	75
2	Tirukkaikudakadu	Encroachment by V. Pakirtampi	Open land containing a mosque	0	1	14	20
3	Do.	—	Reservation for path	0	0	3	—‡
Preliminary plan 5,365. Village—Kantalai.							
1	Lamasuriyankadu	—	Reservation for irrigation channel	6	0	4.4	—‡
2	Do.	—	do.	3	2	29.8	—‡

Lot.	Name of Land.	Name of Applicant.	Description.	Extent.		Upset price per acre, Rs.
				A.	R. P.	
3	Perathuvelivaikalkattu ..	—	Reservation for irrigation channel	3	1 38·5	—†
4	Do.	—	do.	2	3 0·8	—†
5	Perathuvelivalavu ..	—	do.	0	0 1·2	—†
6	Do.	—	do.	0	0 5·9	—†
7	Do.	—	do.	0	0 6·0	—†
8	Do.	—	do.	0	0 3·5	—†
9	Do.	—	do.	0	0 7·8	—†
10	Do.	—	do.	0	0 9·7	—†
11	Do.	—	do.	0	0 4·7	—†
12	Do.	—	do.	0	0 4·7	—†
13	Do.	—	do.	0	0 11·0	—†
14	Do.	—	do.	0	0 7·0	—†
15	Pallivasal ..	—	do.	0	0 23·6	—†
16	Perathuvelivalavu ..	—	do.	0	0 4·6	—†
17	Do.	—	do.	0	0 9·0	—†
18	Do.	—	do.	0	0 10·9	—†
19	Do.	—	do.	0	0 3·9	—†
20	Do.	—	do.	0	0 4·5	—†
21	Do.	—	do.	0	0 6·3	—†
22	Do.	—	do.	0	0 16·7	—†
23	Do.	—	do.	0	0 6·5	—†
24	Do.	—	do.	0	0 18·5	—†
25	Do.	—	do.	0	0 12·9	—†
26	Do.	—	do.	1	1 29·2	—†
27	Do.	—	do.	2	1 5·9	—†
Preliminary plan 5,276. Village—Nilaveli.						
1	Alvapillaitotam ..	Encroachment by the late Alvapillai	Coconut garden	0	1 34	1,000
Preliminary plan 5,445. Village—Nilaveli.						
1	Puthuvelivayal ..	Encroachment by K. M. Abdul Rayman	Paddy field	0	1 26	25§
4	Sinnapodiantharai ..	Encroachment by M. P. Ibrahim	do.	0	1 36	35§
7	Pallamadawadipulavu ..	—	Reservation for channel	0	3 16	—†
8	Sinnapodiantharai ..	—	do.	0	1 13	—†
9	Lebbetharai ..	—	do.	0	2 0	—†
Preliminary plan 5,402. Village—Gomarankadawela.						
4	Dehigahawatta ..	Encroachment by K. Vannihami	Dwelling compound	0	0 8	25
Preliminary plan 5,505. Village—Gomarankadawela.						
1	Akkarawela ..	P. Kirihami	Jungle fit for paddy	1	1 10	15
2	Do.	—	Reservation for tank bund	0	1 5	—†
Preliminary plan 5,508. Village—Divullewa.						
1	Kuda-akkarawela ..	S. Sanga	Paddy field	1	0 4	17·50
Preliminary plan 5,370. Village—Divullewa.						
1	Millagahawatta ..	—	Reservation for road	0	0 13	—†
2	Do.	Encroachment by S. Punched	Coconut garden	0	2 37	20
3	Do.	Encroachment by S. Sankita	do.	0	1 2	20
4	Do.	S. Nagatte	Fit for gardening and dwelling compound	0	1 24	20
5	Do.	—	Reservation for path	0	0 9	—†
6	Do.	Encroachment by P. Suthena	Coconut garden	0	2 15	20
7	Do.	—	Reservation for tank bund	0	2 17	—†
Preliminary plan 4,935. Village—Tirappane.						
1	Dambakawela ..	P. Kappurala	Fit for paddy	1	0 16	20
Preliminary plan 5,085. Village—Wilpanakulam.						
1	Kudawela ..	K. Kirihami and another	Paddy field	1	3 5	20
Preliminary plan 5,385. Village—Wilpanakulam.						
1	Timbirigahawatta ..	N. Manickirala	Fit for paddy	0	3 37	20
Preliminary plan 5,386. Village—Wilpanakulam.						
1	Pahalawelalanda ..	For general sale ..	Fit for paddy	0	1 32	20
2	Pahalawela ..	Encroachment by K. Kandatte and others	Paddy field	1	3 34	20
Preliminary plan 4,916. Village—Kivulakkadawe.						
1	Pahalakkarwela ..	K. Kapurala	Paddy field	1	2 12	25
Preliminary plan 5,249. Village—Madawachchi.						
1	Thavuluwewa Pahalawela ..	P. Kapurala and P. Malhami	Paddy field	3	3 17	16
2	Thavuluwewa Ihalawela ..	D. Pinhami and P. Vannakkurula	do.	1	0 32	16
3	Do.	K. Vannihami	do.	1	0 28	16

Lot.	Name of Land.	Preliminary plan 5,511. Name of Applicant.	Village—Kambakkoddai.	Description.	Extent.		Upset price per acre, Rs.
					A.	R. P.	
1.	Kulakkadduthundu	—	..	Reservation for tank bund	0	0 37	—†
2	Mamarathoddam	V. Kartigesu	..	Coconut garden	0	3 35	16
3	Roadadithundu	—	..	Reservation for road	0	0 16	—†
4	Veddai	—	..	Reservation for road and water-course	0	0 13	—†
5	Puliyamarathoddam	Sellachchi	..	Coconut garden	0	2 34	16
6	Kulakkaduthundu	—	..	Reservation for tank bund and water-course	0	2 14	—†

* For settlement.

† The land receives the benefit of seepage under Kantalai. The purchaser should pay for the present a seepage rate of Re. 1 per acre per annum. The rate is variable in accordance with such conditions as to the Governor may seem fit.

‡ Not for sale.

§ The lots are irrigable under Periyakulam. The purchaser should pay for the present an irrigation construction rate of Rs. 2-28 per acre per annum for ten years, and a maintenance rate of 77 cents per acre per annum. The rates are variable in accordance with such conditions as to Governor may seem fit.

Further information regarding the above lots can be obtained from the Assistant Government Agent, Trincomalee, and plans of them from the Surveyor-General.

Colonial Secretary's Office,
Colombo, April 28, 1920.

B. HORSBURGH,
Acting Colonial Secretary.

LAND SALES BY THE SETTLEMENT OFFICER.

SOUTHERN PROVINCE.

No. 5,541, S. O.—On Monday, June 14, 1920, at 11 A.M., the Land Settlement Officer will put up for sale or settlement, at Udugama Resthouse, the under-mentioned portions of Crown land, on the terms authorized by Government. Three allotments of land situated in the Gangaboda pattu division of the Galle District of the Southern Province.

Block survey preliminary plan 526.—Mapalagama.

Lot.	Name of Land.	Name of Claimant.	Description.	Extent.	
				A.	R. P.
352E	Godawatta	(1) Udalamattagegamage Sarnelis, (2) Liyanage Cornelis, (3) ditto Anonahami, (4) Wanniachchi Abraham, (5) Liyanage Isan, all of Mapalagama	Garden	0	2 36
930A	Medaduwa	Patiranage Cornelis	Chena	0	0 38
894	Nagulusgodadeniya	Wedikandage Dines de Silva of Eppola in Hinidum pattu	Deniya	0	1 38

Upset price at Rs. 16 to Rs. 50 per acre. Further information regarding these lands can be obtained from the Land Settlement Officer, and plans of them from the Surveyor-General.

Colonial Secretary's Office,
Colombo, April 28, 1920.

B. HORSBURGH,
Acting Colonial Secretary.

No. 5,542, S. O.—On Saturday, June 12, 1920, at 11 A.M., the Land Settlement Officer will put up for sale or settlement, at Udugama Resthouse, the under-mentioned portions of Crown land, on the terms authorized by Government. Twenty-four allotments of land situated in the Gangaboda pattu division of the Galle District of the Southern Province.

Block survey preliminary plan 528.—Udugama.

Lot.	Name of Land.	Name of Claimant.	Description.	Extent.	
				A.	R. P.
7A	Galandarahena	Crown, applied for by Patirage Arnolis of Koralegama	Chena	1	1 34
7D	Do.	Crown, applied for by (1) Koralegama Patirage Arnolis, (2) Hinni Appu, (3) Mapalagama Ruppuge Johanis	do.	3	0 3
7E	Do.	Crown, applied for by ditto	do.	1	0 6
119D	Kosgahahenegodakan-dehena	Crown, applied for by Masachchi Andris	Low forest	2	0 27
119E	Gulanegodakanda	Crown, applied for by Appuge Mathes de Silva	do.	0	3 27
119 I	Gulanegodakandekela	Crown, applied for by Sinno Appu de Silva Jayasundera, Vidane Arachchi	do.	0	3 35
119 J	Do.	Crown, applied for by ditto	do.	2	0 10
166A	Nerugalkandamukalana	Crown, applied for by Nanayakkarawasenmudage Don Sadris de Silva	Scrub jungle	1	0 0
166C	Do.	Crown, applied for by N. M. Don Sadris de Silva	do.	1	0 4
166F	Do.	Crown, applied for by Udugamagamage Andris de Silva	do.	0	3 39
166G	Do.	Crown, applied for by Velege Eranolis	do.	1	0 8
207A	Kekillagadamukalana.	Crown, applied for by Jalatge Lairis	do.	1	0 13
207B	Do.	Crown, applied for by S. S. Seneviratne	do.	4	3 38
207C	Puhuweligodellahena	Crown, applied for by Radage Sapanis	do.	1	0 0
207D	Do.	Crown, applied for by Udugamagamage Eranolis	do.	1	0 1
207E	Do.	Crown, applied for by Udugamagamage Endoris	do.	2	0 15
207F	Do.	Crown, applied for by Panangala Liyanage James of Panangala and Godaudapatirage Powlis of Koralegama	do.	2	0 5
119T	Gulanegoda	Crown, applied for by Mutuhettigamage Udaris	Forest	1	0 4
119U	Do.	Crown, applied for by Hewawitanage Sarnelis	do.	1	0 1

Lot.	Name of Land.	Name of Claimant.	Description.	Extent.		
				A.	R.	P.
119A	Kosgahahenagoda ..	Crown, applied for by M. Thepanis ..	Jungle ..	1	2	0
119x	Gulanegodawatteudumulla ..	Crown, encroachment by Hettiachchige Salamon ..	Garden ..	0	0	9
119y	Gulanegodawatte-keballa ..	do. ..	do. ..	0	1	14
119AH	Kosgahahenagodawatta ..	Crown, encroachment by Kokmaduwa Mudalige Carolis ..	do. ..	0	2	24
127A	Moragalmulledeniya	do. ..	0	0	8

Upset price at Rs. 16 to Rs. 50 per acre. Further information regarding these lands can be obtained from the Land Settlement Officer, and plans of them from the Surveyor-General.

Colonial Secretary's Office,
Colombo, April 28, 1920.

B. HORSBURGH,
Acting Colonial Secretary.

No. 5,543, S. O.—On Monday, June 14, 1920, at 9 A.M., the Land Settlement Officer will put up for sale or settlement, at Udugama Resthouse, the under-mentioned portions of Crown land, on the terms authorized by Government. Forty-one allotments of land situated in the Gangaboda pattu division of the Gallé District of the Southern Province.

Block survey preliminary plan 526:—Mapalagama.

Lot.	Name of Land.	Name of Claimant.	Description.	Extent.		
				A.	R.	P.
239	Liyangahawatta ..	Himbutugodaradage Endoris ..	Garden ..	0	0	9
691	Kirillaketiyahena ..	Crown, encroached by D. A. Jayasinghe of Nagoda ..	Cinnamon ..	0	1	8
926	Suduwelipotawaturawegodella ..	Crown ..	Chena ..	1	1	9
950	Medaduwa ..	do. ..	do. ..	2	1	3
994	Kalaeliyegodella ..	Crown, encroachment by Henegoda Vitana-achchi Cornelis ..	Garden ..	0	2	12
220s	Gorakagahaliyaddekanda ..	Crown, applied for by K. K. Martin de Silva ..	Jungle ..	0	1	0
930	Medaduwa ..	Crown ..	Chena ..	4	0	4
669B	Kachchigewatta ..	Ruppege Janis ..	do. ..	0	1	1
279A	Puhutwalegoda ..	Crown, applied for by Akuretiyagamage Erasina ..	Low jungle ..	0	1	39
325A	Ellewattéokandahena ..	Crown, applied for by Jalatge Andris ..	Chena ..	1	2	22
326A	Paragahaokanda <i>alias</i> Gurukanda-addara ..	Crown, applied for by Kahawa Dadallehewage Thewishami of Pitiwella ..	Jungle ..	2	1	2
326F	Kimbulkotuwekanda ..	Crown, applied for by Kuragodage Andréas ..	Chena ..	2	0	5
326G	Do. ..	Crown, applied for by Udugamagamage Ubediris de Silva ..	do. ..	1	1	9
326H	Wakkalamullewatta ..	Crown, applied for by Udugamagamage Ubediris de Silva and encroachment by ditto Gimara ..	Garden ..	0	0	30
327	Ellewattedeniya ..	Crown ..	Deniya ..	0	1	0
326J	Ellawattéokanda ..	Crown, applied for by Jalatge Andris ..	Jungle ..	0	0	18
523A	Polgahakanda ..	Crown, applied for by Pallege Adoris ..	do. ..	0	3	39
523C	Do. ..	Crown, applied for by Halpathirage Charles ..	Low jungle ..	0	3	22
566B	Mallagodakele ..	Crown, applied for by Deenamulle Kankanage Cathrina ..	do. ..	1	1	37
732B	Hitiyankandapahala-kebella ..	Crown, applied for by Mapalagama Manage Samuel ..	do. ..	0	2	8
732C	Hitiyangekandeaddarawattagawakebella ..	Crown, applied for by Nagodagamage Elias de Silva ..	do. ..	0	3	21
732D	Hitiyangekanda ..	Crown, applied for by Nagodagamage Udaris ..	Jungle ..	2	0	7
732E	Do. ..	Crown, applied for by Nagodagamage Elias de Silva ..	do. ..	0	1	25
732F	Dolaihalakoratuwa ..	Crown, applied for by Nagodagamage Udaris ..	Owita ..	0	1	10
732G	Bunwalahenekanda ..	Crown, applied for by Nagodagamage Saineris ..	Low jungle ..	1	0	2
732H	Dikhenegoda ..	Crown, applied for by Nagodagamage Udaris ..	do. ..	2	0	9
732I	Do. ..	do. ..	do. ..	1	0	0
732J	Alikehenadeniyegoda ..	Crown, applied for by Nagoda Kuragodage Adiris ..	do. ..	1	0	4
919A	Indurudeniya ..	Crown, applied for by Kumarage Jayan ..	Deniya ..	2	0	30
995A	Kalaeliyewadiya ..	Crown, applied for by Halgahapala Liyanage Salaman Appu ..	Low jungle ..	0	2	16
996A	Hathhawulwathurawegoda ..	Crown, applied for by D. A. Subasinghe ..	Jungle ..	7	1	13
996B	Walapothuwalagoda ..	do. ..	do. ..	2	1	6
996C	Do. ..	do. ..	do. ..	0	3	32
996D	Do. ..	do. ..	do. ..	3	2	25
326D	Pussanupawekanda ..	Crown, encroachment by Jagodage Haramanis ..	Garden ..	0	0	16
326K	Ehalakandawatta ..	Crown, encroachment by Weerapanahewage Samel Appu ..	do. ..	0	0	30
523F	Udahegedarawatta ..	Crown, encroachment by Warapitiyage Edoris ..	do. ..	0	0	26
732A	Himburawewatta ..	Crown, encroachment by Hewarnanage Thepanis de Silva and others ..	do. ..	0	1	17
732K	Kanattewatta ..	Crown, encroachment by Mapalagamahewamanage Girigoris de Silva ..	do. ..	0	0	19
732L	Naigulanawatta ..	Nagodagamage Nandris ..	do. ..	0	1	3
996G	Waturawawalla ..	E. Andris ..	do. ..	0	0	15

Upset price at Rs. 16 to Rs. 50 per acre. Further information regarding these lands can be obtained from the Land Settlement Officer, and plans of them from the Surveyor-General.

Colonial Secretary's Office,
Colombo, April 28, 1920.

B. HORSBURGH,
Acting Colonial Secretary.

No. 5,544, S. O.—On Monday, June 14, 1920, at 11 A.M., the Land Settlement Officer will put up for sale or settlement, at Udugama Resthouse, the under-mentioned portions of Crown land, on the terms authorized by Government. An allotment of land situated in the Gangaboda pattu division of the Galle District of the Southern Province.

Block survey preliminary plan 526.—Mapalagama.

Lot.	Name of Land.	Name of Claimant.	Description.	Extent. A. R. P.
562	Kokagahawiladeniya	Crown	Deniya	2 2 2

Upset price Rs. 16 to Rs. 50 per acre. Further information regarding this land can be obtained from the Land Settlement Officer, and plan of it from the Surveyor-General.

Colonial Secretary's Office,
Colombo, April 27, 1920.

B. HORSBURGH,
Acting Colonial Secretary.

LAND ACQUISITION NOTICES.

HAVING been duly directed by the Governor, with the advice of the Executive Council, acting under the provisions of "The Land Acquisition Ordinance of 1876," section 6, to take order for the acquisition of the following land, required for a public purpose, namely, public latrines, to wit:—

Preliminary plan 11,461. Village—Hittetiya.

Lot.	Name of Land.	Description.	Name of Claimant.	Extent. A. R. P.
1	Kahampalekurunduwatta	Garden	Lord Bishop of Colombo	0 0 4.77

I hereby give public notice, as required by section 7, that the Government proposes to take possession of the land. All persons interested in the aforesaid land are hereby required to appear personally or by agent before me at Matara Kachcheri on May 29, 1920, at 11 A.M., and to state the nature of their respective interests in the land, and the amount and particulars of their claims to compensation for such interests.

Matara Kachcheri,
April 22, 1920.

J. D. BROWN,
Assistant Government Agent

HAVING been duly directed by the Governor, with the advice of the Executive Council, acting under the provisions of "The Land Acquisition Ordinance of 1876," section 6, to take order for the acquisition of the following land, required for a public purpose, namely, for building a Government vernacular school at Kattankudy, to wit:—

Preliminary plan 5,519. Village—Kattankudiyiruppu.

Lot.	Name of Land.	Description.	Name of Claimant.	Extent. A. R. P.
1	Sawakalaiyadivalavu	Old garden containing cadju trees	M. M. Abdul Careem	0 2 7.4

I hereby give public notice, as required by section 7, that the Government proposes to take possession of the land. All persons interested in the aforesaid land are hereby required to appear personally or by agent before me at the Kachcheri on May 31, 1920, at 1 P.M., and to state the nature of their respective interests in the land, and the amount and particulars of their claims to compensation for such interests.

Batticaloa Kachcheri,
April 24, 1920.

C. V. BRAYNE,
Government Agent.

HAVING been duly directed by the Governor, with the advice of the Executive Council, acting under the provisions of "The Land Acquisition Ordinance of 1876," section 6, to take order for the acquisition of the following land, required for a public purpose, namely, for constructing a public well at Potuhera, to wit:—

Advance extract No. 1 of block survey preliminary plan 679. Village—Potuhera in Udupola Medalassa korale of Dambadeni hatpattu.

Lot.	Name of Land.	Description.	Name of Claimant.	Extent. A. R. P.
1	Gala Idama	Chena	J. Nambu Nachchi and others	0 0 6.7

I hereby give public notice, as required by section 7, that the Government proposes to take possession of the land. All persons interested in the aforesaid land are hereby required to appear personally or by agent before me at the Kurunegala Kachcheri on May 14, 1920, at 1 P.M., and to state the nature of their respective interests in the land, and the amount and particulars of their claims to compensation for such interests.

Kurunegala Kachcheri,
April 22, 1920.

C. R. CUMBERLAND,
Government Agent.

HAVING been duly directed by the Governor, with the advice of the Executive Council, acting under the provisions of "The Land Acquisition Ordinance of 1876," section 6, to take order for the acquisition of the following land, required for a public purpose, namely, for a site for the Government Boys' Vernacular School at Delwita, to wit:—

Advance extract No. 1 of block survey preliminary plan 844. Village—Delwita (Thala) in Madure korale of Weudawili hatpattu.

Lot.	Name of Land.	Description.	Name of Claimant.	Extent. A. R. P.
2	Serugahakotuwa	Deniya	Mr. T. B. Delwita	1 2 5.3

I hereby give public notice, as required by section 7, that the Government proposes to take possession of the land. All persons interested in the aforesaid land are hereby required to appear personally or by agent before me at the Kurunegala Kachcheri on May 14, 1920, at 1 P.M., and to state the nature of their respective interests in the land, and the amount and particulars of their claims to compensation for such interests.

Kurunegala Kachcheri,
April 22, 1920.

C. R. CUMBERLAND,
Government Agent.