

Ceylon Government Gazette

Published by Authority.

No. 7,039 — FRIDAY, JULY 18, 1919.

Part III.—Lands.

Separate paging is given to each Part in order that it may be filed separately.

	PAGE		PAGE		PAGE
Land Settlement Notices :—		Land Sales by the Government Agents :—		Land Sales by the Settlement Officer :—	
Final Orders ..	991	North-Western Province ..	—	Northern Province ..	—
Preliminary Notices ..	1002	North-Central Province ..	—	Eastern Province ..	—
Land Sales by the Government Agents :—		Province of Uva ..	—	North-Western Province ..	—
Western Province ..	—	Province of Sabaragamuwa ..	1027	North-Central Province ..	—
Central Province ..	1020	Land Sales by the Settlement Officer :—		Province of Uva ..	1028
Southern Province ..	1022	Western Province ..	—	Province of Sabaragamuwa ..	—
Northern Province ..	1026	Central Province ..	—	Land Acquisition Notices ..	1029
Eastern Province ..	—	Southern Province ..	1028	Land Resumption Notices ..	—

FINAL ORDERS.

Hambantota S. O. No. 1,545.

Order under Section 4, Sub-section (1), of "The Waste Lands Ordinances of 1897, 1899, 1900, and 1903," admitting Land to be Private Property.

In the matter of the land commonly called or known as Indiketiyehena, situate in the village of Pahala Bukandeyaya, in the West Giruwa pattu of the Hambantota District, in the Southern Province, and of "The Waste Lands Ordinances of 1897, 1899, 1900, and 1903."

WHEREAS in pursuance of section 1 of the said Ordinances it was duly notified on the 23rd day of November, 1906, that if no claim to the land commonly called or known as Indiketiyehena, situate in the village of Pahala Bukandeyaya, in the West Giruwa pattu of the Hambantota District, in the Southern Province, containing in extent 15 acres and 22 perches, and shown as lot 55D in preliminary plan 211 and in the annexed diagram, was made to Howard Orme Fox, Special Officer appointed under section 28 of the said Ordinances, within the period of three months from the date specified in such notice, such land would be declared the property of the Crown, and dealt with on account of the Crown (*vide* Notice No. 2,611):

And whereas Don Andris Abewickrama Gunaratna Appuhami made claim thereto, and John George Fraser and Walter Ernest Wait, Special Officers appointed under section 28 of the said Ordinances, made due inquiry into such claim, and whereas the said claimant having died during the pendency of the inquiry, his heirs (a) Walpolage Punchihamy, (b) Abewickrama Gunaratna Podihamy (minor), (c) ditto Don Elias *alias* Mahatun (minor), (d) ditto Don Samel *alias* Kurulle (minor), (e) ditto Banchohamy (minor), and (f) ditto Don Nikulas (minor) were substituted as claimants; and whereas the said (a) Walpolage Punchihamy and Walpolage Don Siman, as duly appointed representative of the said (b) to (f) claimants (minors), came to an agreement in writing dated the 25th day of May, 1912, with the said Walter Ernest Wait, Special Officer, whereby it was agreed that the said (a) to (f) claimants should be declared, as an act of grace, in due proportion, as the heirs of the said claimant (deceased), the owners of the said land, I, Howard Orme Fox, the aforesaid Special Officer, with the consent of His Excellency the Governor, do hereby, as an act of grace, admit the said (a) to (f) claimants to be the owners, in the above-mentioned proportion, of the said land, as more fully described herein below, under section 4, sub-section (1), of the said Ordinances.

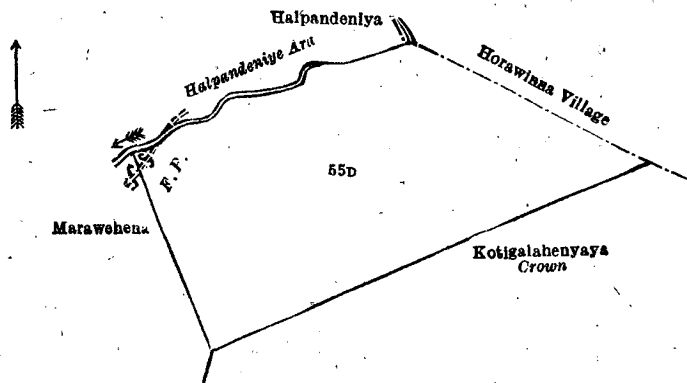
Description of the Land referred to.

The following lot situated in the village of Pahala Bukandeyaya, in the West Giruwa pattu of the Hambantota District, in the Southern Province, as described in the annexed diagram :—

Preliminary plan 211.

Lot.	Name of Land.	Extent, A. B. P.
55D	Indiketiyehena	15 0 22
	(Exclusive of the footpath passing through the land.)	

and bounded as follows : on the north by Halpandeniye-ara, Halpandeniya claimed by Ranasinge Don Siman ; on the east by the village limit of Horawinna ; on the south by Kotigalahenyaya declared to be the property of the Crown under the Waste Lands Ordinances ; on the west by Marawehena (private).



Surveyor-General's Office
Colombo April 3, 1919.

Scale of 8 Chains to an Inch.

April 30, 1919.

H. O. Fox,

Special Officer.

A. H. G. DAWSON,
for Surveyor-General.

Kurunegala S. O. No. 2,586.

Order under Section 4, Sub-section (1), of "The Waste Lands Ordinances of 1897, 1899, 1900, and 1903," admitting Lands to be Private Property.

In the matter of the lands commonly called or known as Medayayahena and Wewaihalawattehena, situate in the village of Amunukola, in the Baladora korale of the Dewameddi hatpattu of the Kurunegala District, in the North-Western Province, and of "The Waste Lands Ordinances of 1897, 1899, 1900, and 1903."

WHEREAS in pursuance of section 1 of the said Ordinances it was duly notified on the 23rd day of February, 1917, that if no claim to the lands commonly called or known as Medayayahena and Wewaihalawattehena, situate in the village of Amunukola, in the Baladora korale of the Dewameddi hatpattu of the Kurunegala District, in the North-Western Province; containing in extent 3 acres and 11 perches, and shown as lots 42 A and 45 in preliminary plan 1,624 and in the annexed diagrams, was made to John Murray Davies, Special Officer appointed under section 28 of the said Ordinances, within the period of three months from the date specified in such notice, such lands would be declared the property of the Crown, and dealt with on account of the Crown (*vide* Notice No. 6,217):

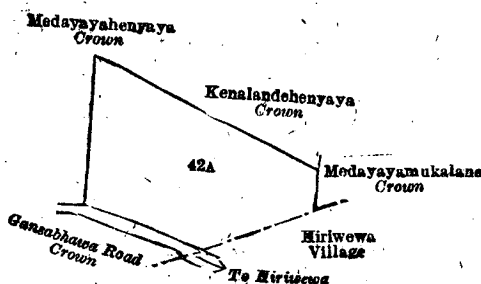
And whereas (1) Jayasundera Mudiyansele Awusadahamyge Mudalihamy, (2) ditto Banda, (3) ditto Ranhamyge Appuhamy, (4) ditto Pinhamyge Mudalihamy, (5) ditto Dingirihamy, (6) ditto Ranmenika, (7) ditto Vidanage Mudalihamy, (8) ditto Dingiri Banda, (9) ditto Punchirala, (10) ditto Mudalihamyge Ranhamy, (11) ditto Kirihamyge Ranhamy, (12) ditto Ukkubanda, (13) ditto Sohindirala, and (14) ditto Appuhamy Vidane made claim thereto, and whereas the said claimants having been duly called upon by a notice in writing under section 4, sub-section (1), of the said Ordinances, duly served upon them to produce before me the evidence and documents upon which they might rely in proof of their claims, the said 5th, 13th, and 14th claimants did not so appear or produce such evidence or documents, the said 1st to 4th and 6th to 12th claimants and I, the aforesaid John Murray Davies, Special Officer, came to an agreement in writing dated the 28th day of September, 1917, whereby it was agreed that Warnasuriya Ilansinha Mudiyansele Pichche Naide should be declared the owner of the said lands, I, with the consent of His Excellency the Governor, do hereby admit the said Warnasuriya Ilansinha Mudiyansele Pichche Naide to be the owner of the said land, as more fully described herein below, under section 4, sub-section (1), of the said Ordinances.

Description of the Lands referred to.

The following lots situated in the village of Amunukola, in the Baladora korale of the Dewameddi hatpattu of the Kurunegala District, in the North-Western Province, as described in the annexed diagrams:—

Lot.	Name of Land.	I.—Preliminary plan 1,624.	Extent, A. R. P.
42 A.	Medayayahena		1 0 39

and bounded as follows : on the north by Medayayahenyaya, Kenalandehenyaya to be declared the property of the Crown under the Waste Lands Ordinances ; on the east by Medayayamukalana to be declared the property of the Crown under the Waste Lands Ordinances, the village limit of Hiriwewa ; on the south by the village limit of Hiriwewa, the Gansabhawa road from Hiriwewa to be declared the property of the Crown under the Waste Lands Ordinances ; on the west by Medayayahenyaya, Kenalandehenyaya to be declared the property of the Crown under the Waste Lands Ordinances.



Surveyor-General's Office,
Colombo, February 26, 1919.

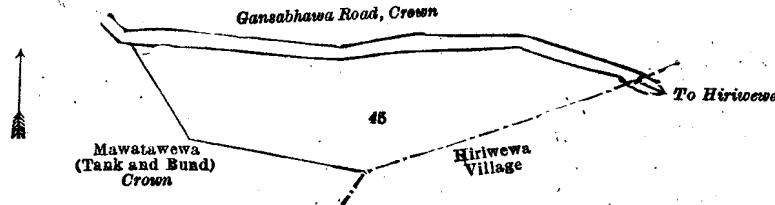
Scale of 4 Chains to an Inch.

C. R. LUNDIE,
for Surveyor-General.

II.—Preliminary plan 1,624.

Lot.	Name of Land.	Extent, A. R. P.
45	Wewaihalawattehena	1 3 12

and bounded as follows: on the north by the Gansabhawa road (to Hiriwewa) to be declared the property of the Crown under the Waste Lands Ordinances; on the east by the village limit of Hiriwewa; on the south by the village limit of Hiriwewa, Mawatawewa (tank and bund) to be declared the property of the Crown under the Waste Lands Ordinances; on the west by Mawatawewa (tank and bund) to be declared the property of the Crown under the Waste Lands Ordinances.



Surveyor-General's Office,
Colombo, February 26, 1919.

Scale of 4 Chains to an Inch.

C. R. LUNDIE,
for Surveyor-General.

April 16, 1919. J. M. DAVIES,
Special Officer.

Kurunegala S. O. No. 2,587.

Order under Section 4, Sub-section (1), of "The Waste Lands Ordinances of 1897, 1899, 1900, and 1903," admitting Lands to be Private Property.

In the matter of the lands commonly called or known as Godellehena and Balagodellehena, situate in the village of Amunukola, in the Baladora korale of the Dewamedhi hatpattu of the Kurunegala District, in the North-Western Province, and of "The Waste Lands Ordinances of 1897, 1899, 1900, and 1903."

WHEREAS in pursuance of section 1 of the said Ordinances it was duly notified on the 23rd day of February, 1917, that if no claim to the lands commonly called or known as Godellehena and Balagodellehena, situate in the village of Amunukola, in the Baladora korale of the Dewamedhi hatpattu of the Kurunegala District, in the North-Western Province, containing in extent 3 acres and 16 perches, and shown as lots 14 H and 72 C in preliminary plan 1,624 and in the annexed diagrams was made to John Murray Davies, Special Officer appointed under section 28 of the said Ordinances, within the period of three months from the date specified in such notice, such lands would be declared the property of the Crown, and dealt with on account of the Crown (*vide* Notice 6,217):

And whereas (1) Jayasundera Mudiyansele Awusadahamyge Mudalihamy, (2) ditto Banda, (3) ditto Ranhamyge Appuhamy, (4) ditto Pinhamyge Mudalihamy, (5) ditto Dingirihamy, (6) ditto Ranmenika, (7) ditto Vidanege Mudalihamy, (8) ditto Dingiri Banda, (9) ditto Punchirala, (10) ditto Mudalihamyge Ranhamy, (11) ditto Kirihamyge Ranhamy, (12) ditto Ukkubanda, (13) ditto Sohindirala, and (14) ditto Appuhamy Vidane made claim thereto, and whereas the said claimants having been duly called upon by a notice in writing under section 4, sub-section (1), of the said Ordinances, duly served upon them to produce before me the evidence and documents upon which they might rely in proof of their claims, the said 5th, 13th, and 14th claimants did not so appear or produce such evidence or documents, the said 1st to 4th and 6th to 12th claimants and I, the aforesaid John Murray Davies, Special Officer, came to an agreement in writing dated the 28th day of September, 1917, whereby it was agreed that the said 12th claimant should be declared the owner of the said lands, I, with the consent of His Excellency the Governor, do hereby admit the said 12th claimant to be the owner of the said lands, as more fully described herein below, under section 4, sub-section (1), of the said Ordinances.

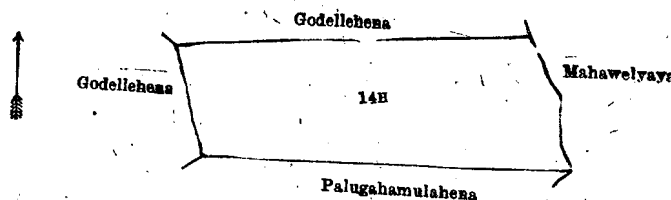
Description of the Lands referred to.

The following lots situated in the village of Amunukola, in the Baladora korale of the Dewamedhi hatpattu of the Kurunegala District, in the North-Western Province, as described in the annexed diagrams:—

I.—Preliminary plan 1,624.

Lot.	Name of Land.	Extent, A. R. P.
14 H	Godellehena	2 0 9

and bounded as follows: on the north by Godellehena to be declared the property of Jayasundera Mudiyansele Banda under the Waste Lands Ordinances; on the east by Mahawelyaya claimed by Jayasundera Mudiyansele Arachchillage Mudalihamy and others; on the south by Palugahamulahena to be declared the property of Jayasundera Mudiyansele Mudalihamyge Dingiri Banda under the Waste Lands Ordinances; on the west by Godellehena to be declared the property of Mohottalage alias Ekanayaka Mudiyansele Dingiri Banda, Registrar of Migaswewa, under the Waste Lands Ordinances.



Surveyor-General's Office,
Colombo, February 26, 1919.

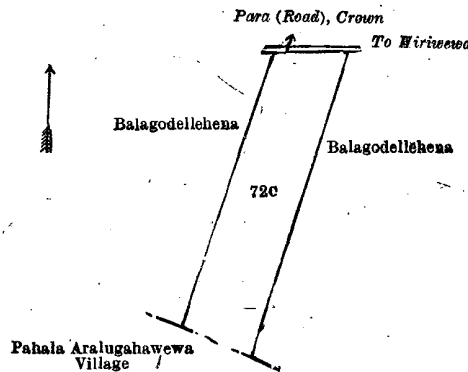
Scale of 4 Chains to an Inch.

C. R. LUNDIE,
for Surveyor-General.

II.—Preliminary plan 1,624.

Lot.	Name of Land.	Extent, A. R. P.
72 c	Balagodellehenā	1 0 7

and bounded as follows: on the north by para (road) to Hiriwewa to be declared the property of the Crown under the Waste Lands Ordinances; on the east by Balagodellehenā to be declared the property of Jayasundera Mudiyansele Ranmenika under the Waste Lands Ordinances; on the south by the village limit of Pahala Aralugahawewa; on the west by Balagodellehenā to be declared the property of Jayasundera Mudiyansele Vidanega Mudalihamy and another under the Waste Lands Ordinances.



Surveyor-General's Office,
Colombo, February 26, 1919.

Scale of 4 Chains to an Inch.

C. R. LUNDIE,
for Surveyor-General.

April 16, 1919. J. M. DAVIES,
Special Officer.

Kurunegala S. O. No. 2,588.

**Order under Section 4, Sub-section (1), of "The Waste Lands Ordinances of 1897, 1899, 1900, and 1903,"
admitting Land to be Private Property.**

In the matter of the land commonly called or known as Bogahawetiyehehena, situate in the village of Amunukola, in the Baladora korale of the Dewamedhi hatpattu of the Kurunegala District, in the North-Western Province, and of "The Waste Lands Ordinances of 1897, 1899, 1900, and 1903."

WHEREAS in pursuance of section 1 of the said Ordinances it was duly notified on the 23rd day of February, 1917, that if no claim to the land commonly called or known as Bogahawetiyehehena, situate in the village of Amunukola, in the Baladora korale of the Dewamedhi hatpattu of the Kurunegala District, in the North-Western Province; containing in extent 9 acres and 21 perches, and shown as lot 14 c in preliminary plan 1,624 and in the annexed diagram, was made to John Murray Davies, Special Officer appointed under section 28 of the said Ordinances, within the period of three months from the date specified in such notice, such land would be declared the property of the Crown, and dealt with on account of the Crown (*vide* Notice No. 6,217):

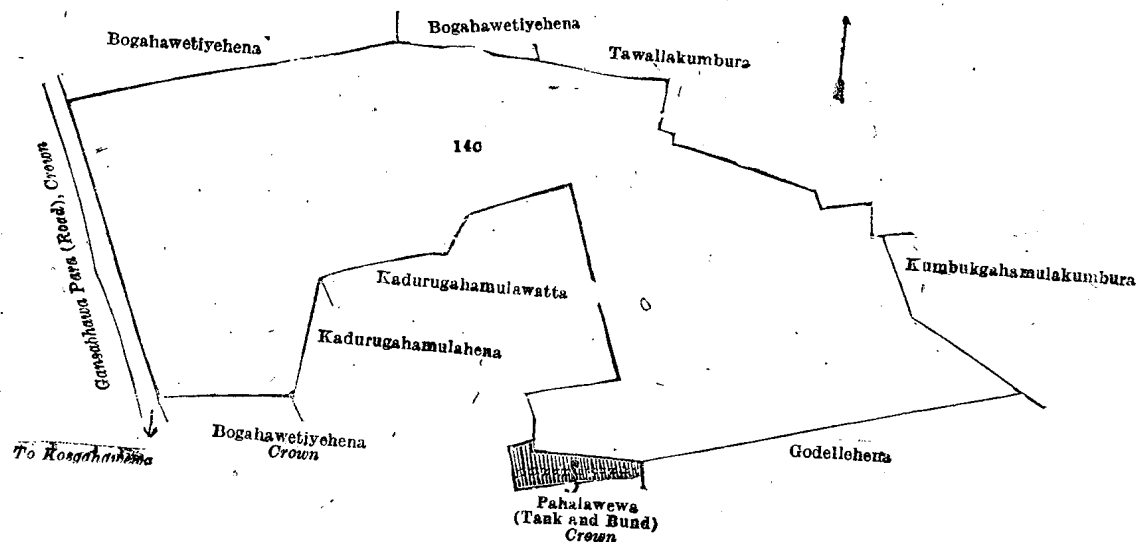
And whereas (1) Jayasundera Mudiyansele Awusadahamyge Mudalihamy, (2) ditto Banda, (3) ditto Ranhamyge Appuhamy, (4) ditto Pinhamyge Mudalihamy, (5) ditto Dingirihamy, (6) ditto Ranmenika, (7) ditto Vidanega Mudalihamy, (8) ditto Dingiri Banda, (9) ditto Panchirala, (10) ditto Mudalihamyge Ranhamy, (11) ditto Kirihamyge Ranhamy, (12) ditto Ukkubanda, (13) ditto Sohindirala, and (14) ditto Appuhamy Vidane made claim thereto, and whereas the said claimants having been duly called upon by a notice in writing under section 4, sub-section (1), of the said Ordinances, duly served upon them to produce before me the evidence and documents upon which they might rely in proof of their claims, the said 5th, 13th, and 14th claimants did not so appear or produce such evidence or documents, the said 1st to 4th and 6th to 12th claimants and I, the aforesaid John Murray Davies, Special Officer, came to an agreement in writing dated the 28th day of September, 1917, whereby it was agreed that Jayasundera Mudiyansele Sirimalhamy should be declared the owner of the said land, I, with the consent of His Excellency the Governor, do hereby admit the said Jayasundera Mudiyansele Sirimalhamy to be the owner of the said land, as more fully described herein below, under section 4, sub-section (1), of the said Ordinances.

Description of the Land referred to.

The following lot situated in the village of Amunukola, in the Baladora korale of the Dewamedhi hatpattu of the Kurunegala District, in the North-Western Province, as described in the annexed diagram:—

Lot.	Name of Land.	Extent, A. R. P.
14 c	Bogahawetiyehehena	9 0 21

and bounded as follows: on the north by Bogahawetiyehehena to be declared the property of Jayasundera Mudiyansele Ranmenika under the Waste Lands Ordinances, Bogahawetiyehehena to be declared the property of Jayasundera Mudiyansele Appuhamy Vidane under the Waste Lands Ordinances, Tawallakumbura claimed by Vedarallagedera Ranmenika and others; on the east by Tawallakumbura claimed by Vedarallagedera Ranmenika and others, Kumbukgahamulakumbura claimed by Arachchillegedera Mudalihamy and others; on the south by Godellehena to be declared the property of Jayasundera Mudiyansele Banda under the Waste Lands Ordinances, Pahalawewa (tank and bund) to be declared the property of the Crown under the Waste Lands Ordinances, Kadurugahamulawatta claimed by Jayasundera Mudiyansele Vedarallagedera Ranmenika and others, Kadurugahamulahena claimed by Jayasundera Mudiyansele Vedarallagedera Ranmenika and another, Bogahawetiyehehena to be declared the property of the Crown under the Waste Lands Ordinances; on the west by Gansabhawa para (road) from Kosgahawewa to be declared the property of the Crown under the Waste Lands Ordinances.



Surveyor-General's Office,
Colombo, February 28, 1919

Scale of 4 Chains to an Inch.

C. R. LUNDIE,
for Surveyor-General.

J. M. DAVIES,
Special Officer.

April 16, 1919.

Kurunegala S. O. No. 2,589.

Order under Section 4, Sub-section (1), of "The Waste Lands Ordinances of 1897, 1899, 1900, and 1903," admitting Land to be Private Property.

In the matter of the land commonly called or known as Bogahawetiyeheha, situate in the village of Amunukola, in the Baladora korale of the Dewameddi hatpattu of the Kurunegala District, in the North-Western Province, and of "The Waste Lands Ordinances of 1897, 1899, 1900, and 1903."

WHEREAS in pursuance of section 1 of the said Ordinances it was duly notified on the 23rd day of February, 1917, that if no claim to the land commonly called or known as Bogahawetiyeheha, situate in the village of Amunukola, in the Baladora korale of the Dewameddi hatpattu of the Kurunegala District, in the North-Western Province, containing in extent 4 acres 2 roods and 9 perches, and shown as lot 14A in preliminary plan 1,624 and in the annexed diagram, was made to John Murray Davies, Special Officer appointed under section 28 of the said Ordinances, within the period of three months from the date specified in such notice, such land would be declared the property of the Crown, and dealt with on account of the Crown (*vide* Notice No. 6,217):

And whereas (1) Jayasundera Mudiyansele Awusadahamyge Mudalihamy, (2) ditto Banda, (3) ditto Ranhamyge Appuhamy, (4) ditto Pinhamyge Mudalihamy, (5) ditto Dingirihamy, (6) ditto Ranmenika, (7) ditto Vidanage Mudalihamy, (8) ditto Dingiri Banda, (9) ditto Punchirala, (10) ditto Mudalihamyge Ranhamy, (11) ditto Kirihamyge Ranhamy, (12) ditto Ukkubanda, (13) ditto Sohindirala, and (14) ditto Appuhamy Vidane made claim thereto, and whereas the said claimants having been duly called upon by a notice in writing under section 4, sub-section (1), of the said Ordinances, duly served upon them to produce before me the evidence and documents upon which they might rely in proof of their claims, the said 5th, 13th, and 14th claimants did not so appear or produce such evidence or documents, the said 1st to 4th and 6th to 12th claimants and I, the aforesaid John Murray Davies, Special Officer, came to an agreement in writing dated the 28th day of September, 1917, whereby it was agreed that the said 14th claimant should be declared the owner of the said land, I, with the consent of His Excellency the Governor, do hereby admit the said 14th claimant to be the owner of the said land, as more fully described herein below, under section 4, sub-section (1), of the said Ordinances.

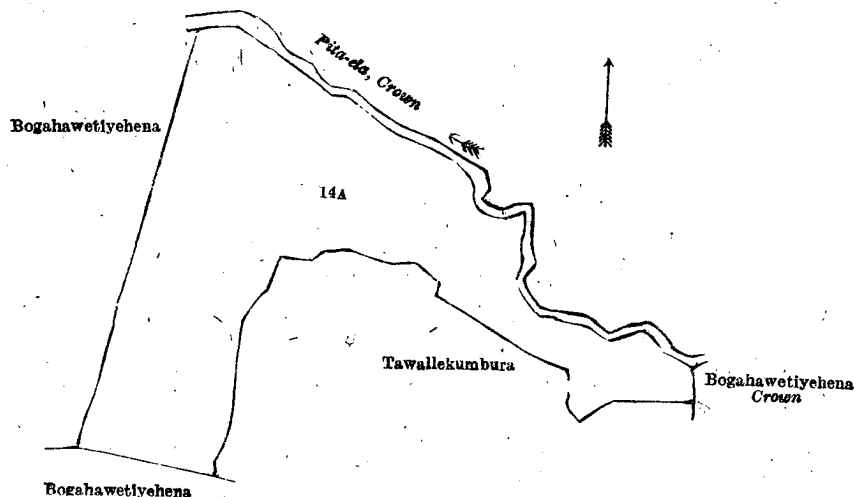
Description of the Land referred to.

The following lot situated in the village of Amunukola, in the Baladora korale of the Dewameddi hatpattu of the Kurunegala District, in the North-Western Province, as described in the annexed diagram:—

Preliminary plan 1,624.

Lot.	Name of Land.	Extent, A. R. P.
14A	Bogahawetiyeheha	4 2 9

and bounded as follows: on the north by Pita-ela to be declared the property of the Crown under the Waste Lands Ordinances; on the east by the Pita-ela to be declared the property of the Crown under the Waste Lands Ordinances, Bogahawetiyeheha to be declared the property of the Crown under the Waste Lands Ordinances; on the south by Tawallekumbura claimed by Vedarallagedera Ranmenika and others; Bogahawetiyeheha to be declared the property of Jayasundera Mudiyansele Sirimalhamy under the Waste Lands Ordinances; on the west by Bogahawetiyeheha to be declared the property of Jayasundera Mudiyansele Ranmenika under the Waste Lands Ordinances.



Surveyor-General's Office,
Colombo, February 26, 1919.

Scale of 4 Chains to an Inch.

C. R. LUNDIE,
for Surveyor-General.

April 16, 1919.

J. M. DAVIES,
Special Officer.

Kurunegala S. O. No. 2,590.

Order under Section 4, Sub-section (1), of "The Waste Lands Ordinances of 1897, 1899, 1900, and 1903," admitting Land to be Private Property.

In the matter of the land commonly called or known as Kapulandehena, situate in the village of Amunukola, in the Baladora korale of the Dewamedhi hatpattu of the Kurunegala District, in the North-Western Province, and of "The Waste Lands Ordinances of 1897, 1899, 1900, and 1903."

WHEREAS in pursuance of section 1 of the said Ordinances it was duly notified on the 23rd day of February, 1917, that if no claim to the land commonly called or known as Kapulandehena, situate in the village of Amunukola, in the Baladora korale of the Dewamedhi hatpattu of the Kurunegala District, in the North-Western Province, containing in extent 2 acres 2 roods and 7 perches, and shown as lot 11A in preliminary plan 1,624 and in the annexed diagram, was made to John Murray Davies, Special Officer appointed under section 28 of the said Ordinances, within the period of three months from the date specified in such notice, such land would be declared the property of the Crown, and dealt with on account of the Crown (*vide* Notice No. 6,217):

And whereas (1) Jayasundera Mudiyansele Awusadahamyge Mudalihamy, (2) ditto Banda, (3) ditto Ranhamyge Appuhamy, (4) ditto Pinhamyge Mudalihamy, (5) ditto Dingirihamy, (6) ditto Ranmenika, (7) ditto Vidanege Mudalihamy, (8) ditto Dingiri Banda, (9) ditto Punchirala, (10) ditto Mudalihamyge Ranhamy, (11) ditto Kirihamyge Ranhamy, (12) ditto Ukkubanda, (13) ditto Sohindirala, and (14) ditto Appuhamy Vidanege made claim thereto, and whereas the said claimants having been duly called upon by a notice in writing under section 4, sub-section (1), of the said Ordinances, duly served upon them to produce before me the evidence and documents upon which they might rely in proof of their claims, the said 5th, 13th, and 14th claimants did not so appear or produce such evidence or documents, the said 1st to 4th and 6th to 12th claimants and I, the aforesaid John Murray Davies, Special Officer, came to an agreement in writing dated the 28th September, 1917, whereby it was agreed that the said 10th claimant should be declared the owner of the said land, I, with the consent of His Excellency the Governor, do hereby admit the said 10th claimant to be the owner of the said land, as more fully described herein below, under section 4, sub-section (1), of the said Ordinances.

Description of the Land referred to.

The following lot situated in the village of Amunukola, in the Baladora korale of the Dewamedhi hatpattu of the Kurunegala District, in the North-Western Province, as described in the annexed diagram:—

Preliminary plan 1,624.

Lot.	Name of Land.	Extent, A. R. P.
11A	Kapulandehena	2 2 7

and bounded as follows: on the north by Kapulandehenyaya to be declared the property of the Crown under the Waste Lands Ordinances; on the east by Kapulandehena to be declared the property of Jayasundera Mudiyansele Vidanege Mudalihamy and another under the Waste Lands Ordinances; on the south by Godapillewa claimed by Vedarallegedera Ranmenika and others, Pita-ela to be declared the property of the Crown under the Waste Lands Ordinances; on the west by Pita-ela to be declared the property of the Crown under the Waste Lands Ordinances, Kapulandehenyaya to be declared the property of the Crown under the Waste Lands Ordinances.

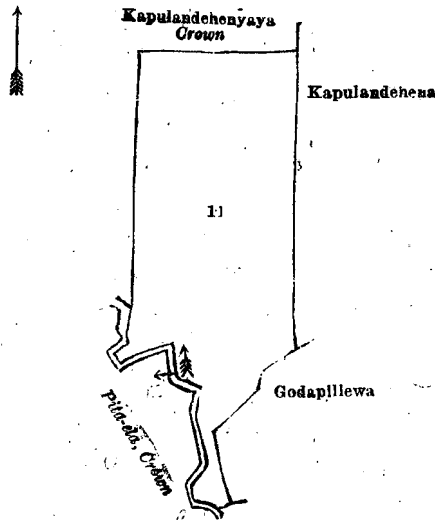
[For Diagram see page 997.]

Kurunegala S. O. No. 2,591.

Order under Section 4, Sub-section (1), of "The Waste Lands Ordinances of 1897, 1899, 1900, and 1903," admitting Lands to be Private Property.

In the matter of the lands commonly called or known as Kahatagahamulahena and Puhulhena, situate in the village of Amunukola, in the Baladora korale of the Dewamedhi hatpattu of the Kurunegala District, in the North-Western Province, and of "The Waste Lands Ordinances of 1897, 1899, 1900, and 1903."

WHEREAS in pursuance of section 1 of the said Ordinances it was duly notified on the 23rd day of February, 1917, that if no claim to the lands commonly called or known as Kahatagahamulahena and Puhulhena, situate in the village of Amunukola, in the Baladora korale of the Dewamedhi hatpattu of the Kurunegala District, in the North-Western Province, containing in extent 8 acres and 16 perches, and shown as lots 30B and 71 in preliminary plan 1,624 and in the annexed diagrams, was made to John Murray Davies, Special Officer appointed under section 28 of the said Ordinances, within the period of three months from the date specified in such notice, such lands would be declared the property of the Crown, and dealt with on account of the Crown (*vide* Notice No. 6,217):



Surveyor-General's Office,
Colombo, February 26, 1919.

Scale of 4 Chains to an Inch.

C. R. LUNDIE,
for Surveyor-General.

April 16, 1919.

J. M. DAVIES,
Special Officer.

And whereas (1) Jayasundera Mudiyanseleage Awusadahamyge Mudalihamy, (2) ditto Banda, (3) ditto Ranhamyge Appuhamy, (4) ditto Pinhamyge Mudalihamy, (5) ditto Dingirihamy, (6) ditto Ranmenika, (7) ditto Vidanege Mudalihamy, (8) ditto Dingiri Banda, (9) ditto Punchirala, (10) ditto Mudalihamyge Ranhamy, (11) ditto Kirihamyge Ranhamy, (12) ditto Ukkubanda, (13) ditto Sohindirala, and (14) ditto Appuhamy Vidane made claim thereto, and whereas the said claimants having been duly called upon by a notice in writing under section 4, sub-section (1), of the said Ordinances, duly served upon them to produce before me the evidence and documents upon which they might rely in proof of their claims, the said 5th, 13th, and 14th claimants did not so appear or produce such evidence or documents, the said 1st to 4th and 6th to 12th claimants and I, the aforesaid John Murray Davies, Special Officer, came to an agreement in writing dated the 28th day of September, 1917, whereby it was agreed that the said 11th claimant should be declared the owner of the said lands, I, with the consent of His Excellency the Governor, do hereby admit the said 11th claimant to be the owner of the said lands, as more fully described herein below, under section 4, sub-section (1), of the said Ordinances.

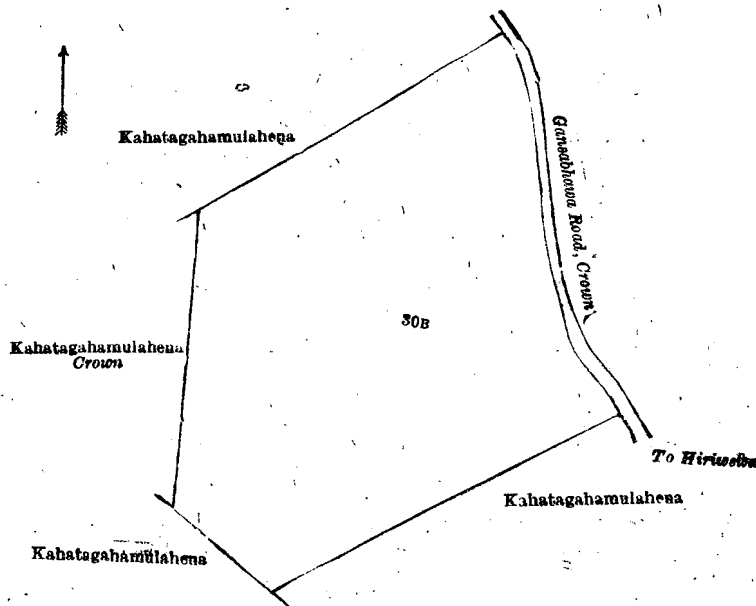
Description of the Lands referred to.

The following lots situated in the village of Amunukola, in the Baladora korale of the Dewamedhi hatpattu of the Kurunegala District, in the North-Western Province, as described in the annexed diagrams:—

I.—Preliminary plan 1,624.

Lot.	Name of Land.	Extent, A. B. P.
30B	Kahatagahamulahena	6 3 13

and bounded as follows: on the north by Kahatagahamulahena to be declared the property of Jayasundera Mudiyanseleage Banda under the Waste Lands Ordinances; on the east by Gansabhawa road (to Hiriwewa) to be declared the property of the Crown under the Waste Lands Ordinances; on the south by Kahatagahamulahena to be declared the property of Jayasundera Mudiyanseleage Ranhamyge Appuhamy under the Waste Lands Ordinances; on the west by Kahatagahamulahena to be declared the property of Jayasundera Mudiyanseleage Sohindirala under the Waste Lands Ordinances, Kahatagahamulahena to be declared the property of the Crown under the Waste Lands Ordinances.



Surveyor-General's Office,
Colombo, February 26, 1919.

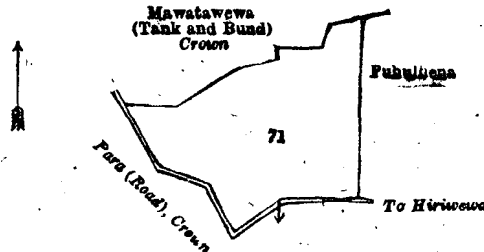
Scale of 4 Chains to an Inch.

C. R. LUNDIE,
for Surveyor-General.

II.—Preliminary plan 1,624.

Lot.	Name of Land.	Extent, A. B. P.
71	Puhulhena	1 1 3

and bounded as follows : on the north by Mawatawewa (tank and bund) to be declared the property of the Crown under the Waste Lands Ordinances ; on the east by Puhulhena to be declared the property of Jayasundera Mudiyansele Mudalihamyge Dingiri Banda under the Waste Lands Ordinances ; on the south and west by para (road from Hiriwewa) to be declared the property of the Crown under the Waste Lands Ordinances.



Surveyor-General's Office,
Colombo, February 26, 1919.

Scale of 4 Chains to an Inch.

C. R. LUNDIE,
for Surveyor-General.

April 16, 1919.

J. M. DAVIES,
Special Officer.

Kurunegala S. O. No. 2,592.

Order under Section 4, Sub-section (1), of "The Waste Lands Ordinances of 1897, 1899, 1900, and 1903,"
admitting Lands to be Private Property.

In the matter of the lands commonly called or known as Palugahamulahena and Puhulhena, situate in the village of Amunukola, in the Baladora korale of the Dewameddi hatpattu of the Kurunegala District, in the North-Western Province, and of "The Waste Lands Ordinances of 1897, 1899, 1900, and 1903."

WHEREAS in pursuance of section 1 of the said Ordinances it was duly notified on the 23rd day of February, 1917, that if no claim to the lands commonly called or known as Palugahamulahena and Puhulhena, situate in the village of Amunukola, in the Baladora korale of the Dewameddi hatpattu of the Kurunegala District, in the North-Western Province, containing in extent 7 acres and 15 perches, and shown as lots 14r and 71A in preliminary plan 1,624 and in the annexed diagrams, was made to John Murray Davies, Special Officer appointed under section 28 of the said Ordinances, within the period of three months from the date specified in such notice, such lands would be declared the property of the Crown, and dealt with on account of the Crown (*vide* Notice No. 6,217):

And whereas (1) Jayasundera Mudiyansele Awusadahamyge Mudalihamy, (2) ditto Banda, (3) ditto Ranhamyge Appuhamy, (4) ditto Pinhamyge Mudalihamy, (5) ditto Dingirihamy, (6) ditto Ranmenika, (7) ditto Vidanage Mudalihamy, (8) ditto Dingiri Banda, (9) ditto Punchirala, (10) ditto Mudalihamyge Ranhamy, (11) ditto Kirihamyge Ranhamy, (12) ditto Ukkubanda, (13) ditto Sohindirala, and (14) ditto Appuhamy Vidane made claim thereto, and whereas the said claimants having been duly called upon by a notice in writing under section 4, sub-sections (1), of the said Ordinances, duly served upon them to produce before me the evidence and documents upon which they might rely in proof of their claims, the said 5th, 13th, and 14th claimants did not so appear or produce such evidence or documents, the said 1st to 4th and 6th to 12th claimants and I, the aforesaid John Murray Davies, Special Officer, came to an agreement in writing dated the 28th day of September, 1917, whereby it was agreed that Jayasundera Mudiyansele Mudalihamyge Dingiri Banda should be declared the owner of the said lands, I, with the consent of His Excellency the Governor, do hereby admit the said Jayasundera Mudiyansele Mudalihamyge Dingiri Banda to be the owner of the said lands, as more fully described herein below, under section 4, sub-section (1), of the said Ordinances.

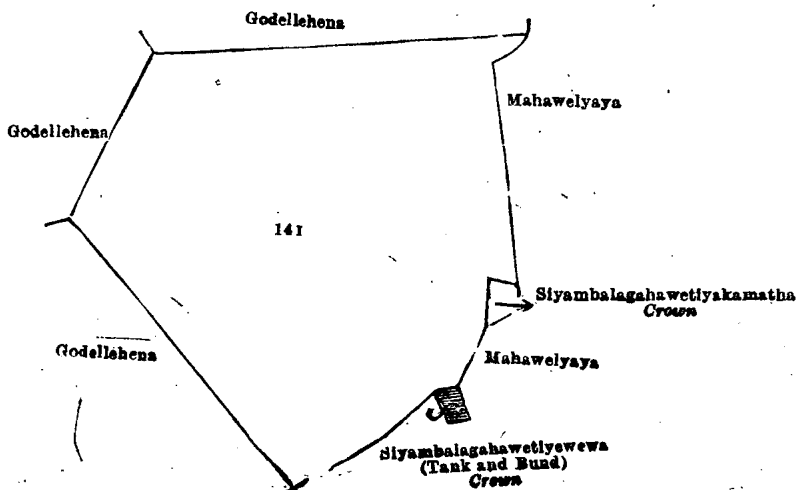
Description of the Lands referred to.

The following lots situated in the village of Amunukola, in the Baladora korale of the Dewameddi hatpattu of the Kurunegala District, in the North-Western Province, as described in the annexed diagrams:—

I.—Preliminary plan 1,624.

Lot.	Name of Land.	Extent, A. B. P.
14 r	Palugahamulahena	6 0 9

and bounded as follows : on the north by Godellehena to be declared the property of Jayasundera Mudiyansele Ukku Banda under the Waste Lands Ordinances ; on the east by Mahawelyaya claimed by Jayasundera Mudiyansele Arachchillage Mudalihamy and others, Siyambalagahawetiyekamatha to be declared the property of the Crown under the Waste Lands Ordinances, Mahawelyaya claimed by Jayasundera Mudiyansele Arachchillage Mudalihamy and others ; on the south by Siyambalagahawetiyewewa (tank and bund) to be declared the property of the Crown under the Waste Lands Ordinances, Godellehena to be declared the property of Jayasundera Mudiyansele Dingirihamy and another under the Waste Lands Ordinances ; on the west by Godellehena to be declared the property of Jayasundera Mudiyansele Dingirihamy and another under the Waste Lands Ordinances, Godellehena to be declared the property of Mohottallage *alias* Ekanayaka Mudiyansele Dingiri Banda, Registrar of Migaswewa, under the Waste Lands Ordinances.



Surveyor-General's Office,
Colombo, February 26, 1919.

Scale of 4 Chains to an Inch.

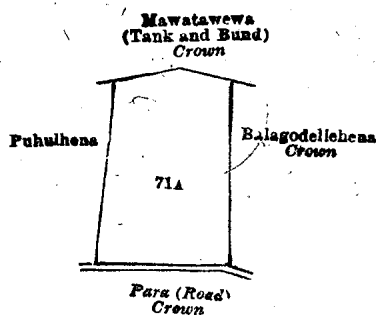
C. R. LUNDIE,
for Surveyor-General.

II.—Preliminary plan 1,624.

Extent, A. R. P.
1 0 6

Lot.	Name of Land.
71A	Puhulhena

and bounded as follows: on the north by Mawatawewa (tank and bund) to be declared the property of the Crown under the Waste Lands Ordinances; on the east by Balagodellehena to be declared the property of the Crown under the Waste Lands Ordinances; on the south by para (road) to be declared the property of the Crown under the Waste Lands Ordinances; on the west by Puhulhena to be declared the property of Jayasundera Mudiyanseleage Kirihamyge Ranhamy under the Waste Lands Ordinances.



Surveyor-General's Office,
Colombo, February, 26 1919.

Scale of 4 Chains to an Inch.

C. R. LUNDIE,
for Surveyor-General.

J. M. DAVIES,
Special Officer.

April 16, 1919.

Kurunegala S. O. No. 2,593.

Order under Section 2 of "The Waste Lands Ordinances of 1897, 1899, 1900, and 1903," declaring Lands to be Crown Property.

In the matter of the lands commonly called or known as Rediketiya-ela, footpath, &c., situate in the village of Tuttiriwewa, in the Baladora korale of the Dewameddi hatpattu of the Kurunegala District, in the North-Western Province, and of "The Waste Lands Ordinances of 1897, 1899, 1900, and 1903."

THE notice required by section 1 of "The Waste Lands Ordinances of 1897, 1899, 1900, and 1903," having been duly published in manner prescribed by that section in respect of the above-named lands (*vide* Notice No. 6,241), and no claim having been made to the said lands or to any interest therein within the period of three months from the date specified in the said notice, I, John Murray Davies, Special Officer appointed under section 28 of the said Ordinances, under and by virtue of the powers vested in me in that behalf by section 2 of the said Ordinances, do hereby on this 6th day of May, 1919, order and declare that the said lands, as more fully described herein below, situate in the village of Tuttiriwewa, in the Baladora korale of the Dewameddi hatpattu of the Kurunegala District, in the North-Western Province, and shown as lots 1, 3, 5, 8, and 7 in preliminary plan 1,620 and in the annexed diagrams, and containing in extent 9 acres 2 roods and 22 perches, are the property of the Crown.

Description of the Lands referred to.

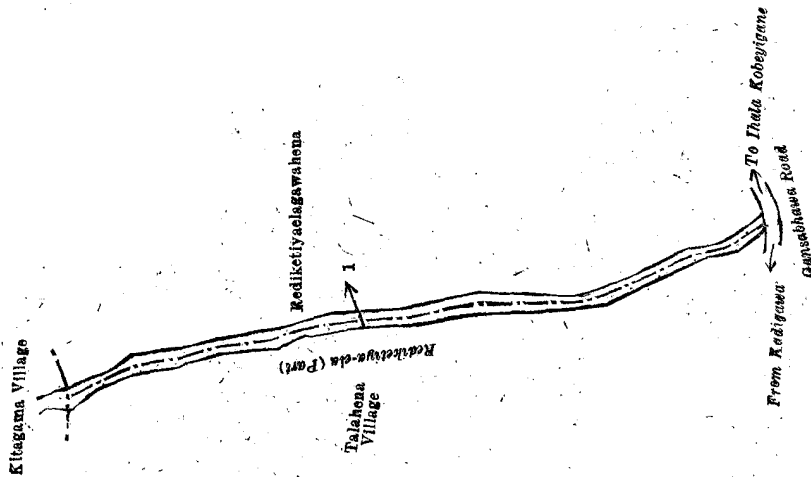
The following lots situated in the village of Tuttiriwewa, in the Baladora korale of the Dewameddi hatpattu of the Kurunegala District, in the North-Western Province, as described in the annexed diagrams:—

I.—Preliminary plan 1,620.

Lot.	Name of Land.
1	Rediketiya-ela

Extent, A. R. P.
0 1 4

and bounded as follows: on the north by the village limit of Kitagama; on the east by Rediketiya-elagawahena sold to Hettiakandage Daisy Marie Felicia Fernando and another under the Waste Lands Ordinances; on the south by the Gansabhawa road from Ihala Kobeigane to Kadigawa; and on the west by the village limit of Malahena (part of Rediketiya-ela).



Surveyor-General's Office,
Colombo, April 9, 1919.

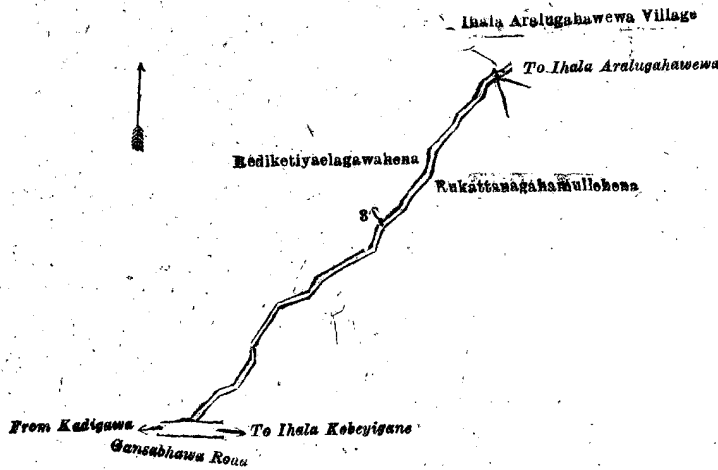
Scale of 4 Chains to an Inch.

C. R. LUNDIE,
for Surveyor-General.

II.—Preliminary plan 1,620.

Lot.	Name of Land.	Extent, A. R. P.
3	Footpath	0 0 17

and bounded as follows : on the north by Rediketiya-elagawahena sold to Hettiakandage Daisy Marie Felicia Fernando and another under the Waste Lands Ordinances ; on the east by the village limit of Ihala-aralugawahewa, Rukattanagahamullehena sold to Hettiakandage Daisy Marie Felicia Fernando and another under the Waste Lands Ordinances ; on the south by Rukattanagahamullehena sold to Hettiakandage Daisy Marie Felicia Fernando under the Waste Lands Ordinances, the Gansabhawa road from Ihala Kobeigane to Kadigawa ; on the west by Rediketiya-elagawahena sold to Hettiakandage Daisy Marie Felicia Fernando and another under the Waste Lands Ordinances.



Surveyor-General's Office,
Colombo, April 9, 1919.

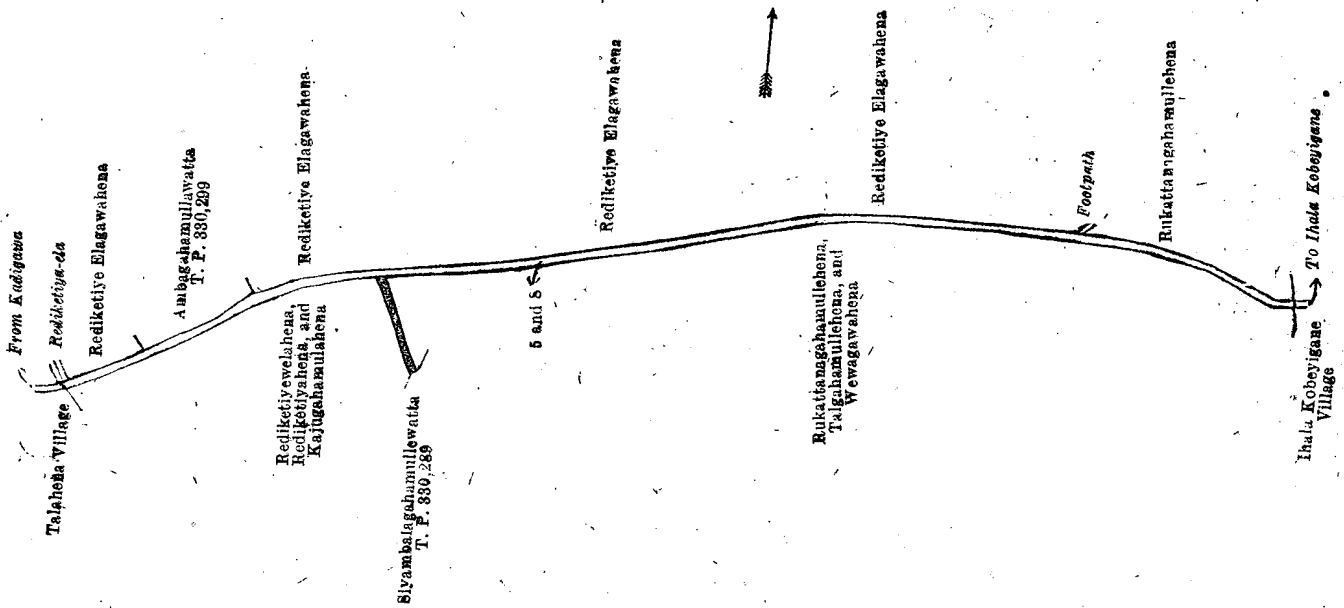
Scale of 4 Chains to an Inch.

C. R. LUNDIE,
for Surveyor-General.

III.—Preliminary plan 1,620.

Lot.	Name of Land.	Extent, A. R. P.
5	Gansabhawa road	1 2 34
8	Cart track	0 0 13
		1 3 7

and bounded as follows : on the north by Rediketiya-ela, Rediketiya-elagawahena sold to Hettiakandage Daisy Marie Felicia Fernando and another under the Waste Lands Ordinances, Ambagahamullawatta sold by the Crown (T. P. 330,299); Rediketiya-elagawahena sold to Hettiakandage Daisy Marie Felicia Fernando and another under the Waste Lands Ordinances, footpath, Rukattanagahamullehena sold to Hettiakandage Daisy Marie Felicia Fernando and another under the Waste Lands Ordinances ; on the east by the village limit of Ihala Kobeigane ; on the south by Rukattanagahamullehena, Talgahamullehena, and Wewagawahena sold to Hettiakandage Daisy Marie Felicia Fernando and another under the Waste Lands Ordinances, Siyambalagahamullewatta sold by the Crown (T. P. 330,289), Rediketiya-elahena, Rediketiya-elahena, and Kajugahamullehena sold to Hettiakandage Daisy Marie Felicia Fernando and another under the Waste Lands Ordinances ; on the west by the village limit of Talahena.



Surveyor-General's Office,
Colombo, April 9, 1919.

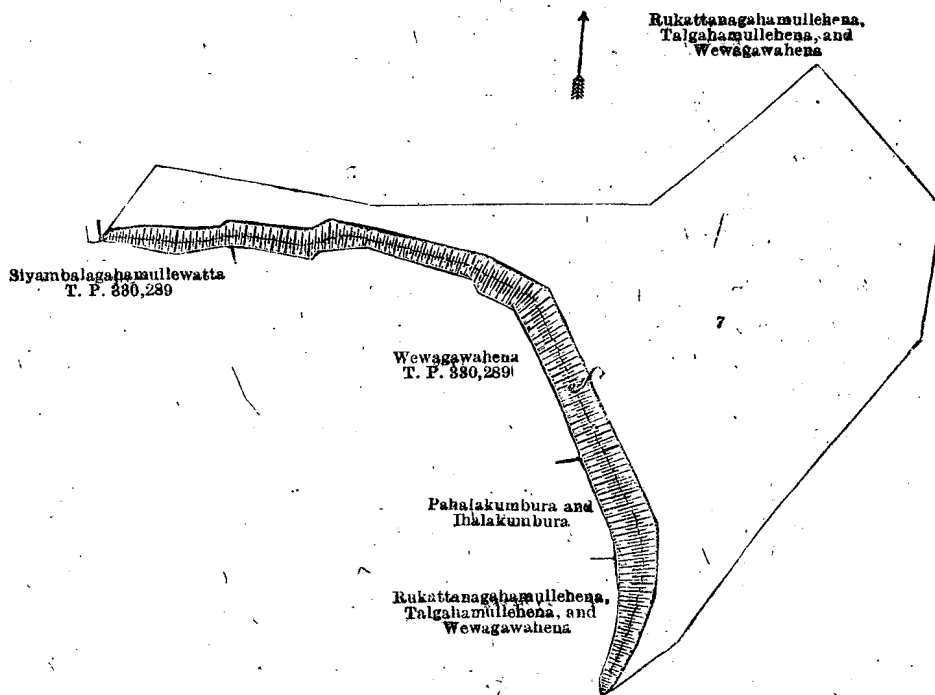
Scale of 8 Chains to an Inch.

C. R. LUNDIE,
for Surveyor-General.

IV.—Preliminary plan 1,620.

Lot.	Name of Land.	Extent, A. R. P.
7	Tuttiriwewa (tank and bund)	7 1 34

and bounded as follows : on the north, east, and south by Rukattanegahamullehena, Talgahamullehena, and Wewagawahena sold to Hettiakandage Daisy Marie Felicia Fernando and another under the Waste Lands Ordinances ; on the west by Rukattanegahamullehena, Talgahamullehena, and Wewagawahena sold to Hettiakandage Daisy Marie Felicia Fernando and another under the Waste Lands Ordinances, Pahalakumbura and Ihalakumbura claimed by H. Bastian Fernando, Wewagawahena sold by the Crown (T. P. 330,289), Siyambalagahamullewatta sold by the Crown (T. P. 330,289), Rukattanagahamullehena, Halgahamullehena, and Wewagawahena sold to Hettiakandage Daisy Marie Felicia Fernando and another under the Waste Lands Ordinances.



Surveyor-General's Office,
Colombo, April 9, 1919.

Scale of 4 Chains to an Inch.

C. R. LUNDIE,
for Surveyor-General.

May 6, 1919.

J. M. DAVIES,
Special Officer.

Kurunegala S. O. No. 2,594.

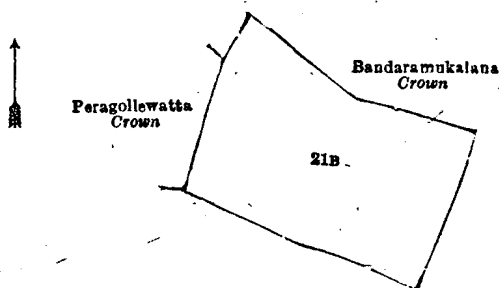
Order under Section 2 of "The Waste Lands Ordinances of 1897, 1899, 1900, and 1903,"
declaring Land to be Crown Property.

In the matter of the land commonly called or known as Kolongahamulahena, situate in the village of Riligala, in the Udukaha korale west of the Dambadeni hatpattu of the Kurunegala District, in the North-Western Province, and of "The Waste Lands Ordinances of 1897, 1899, 1900, and 1903."

THE notice required by section 1 of "The Waste Lands Ordinances of 1897, 1899, 1900, and 1903," having been duly published in manner prescribed by that section in respect of the above-named land (*vide* Notice No. 6,560), and no claim having been made to the said land or to any interest therein within the period of three months from the date specified in the said notice, I, Norman Albert Hampton, Special Officer appointed under section 28 of the said Ordinances, under and by virtue of the powers vested in me in that behalf by section 2 of the said Ordinances, do hereby on this 10th day of April, 1919, order and declare that the said land, as more fully described herein below, situate in the village of Riligala, in the Udukaha korale west of the Dambadeni hatpattu of the Kurunegala District, in the North-Western Province, and shown as lot 21B in preliminary plan 558 and in the annexed diagram, and containing in extent 2 acres and 1 perch, is the property of the Crown.

Description of the Land referred to.

The land commonly called or known as Kolongahamulahena, situated in the village of Riligala, in the Udukaha korale west of the Dambadeni hatpattu of the Kurunegala District, in the North-Western Province, containing in extent 2 acres and 1 perch, shown as lot 21B in preliminary plan 558 and in the annexed diagram; and bounded as follows: on the north, east, and south by Bandaramukalana to be declared the property of the Crown under the Waste Lands Ordinances; on the west by Peragollewatta belonging to the Crown, Bandaramukalana to be declared the property of the Crown under the Waste Lands Ordinances.



Surveyor-General's Office,
Colombo, March 21, 1919.

Scale of 4 Chains to an Inch.

C. R. LUNDIE,
for Surveyor-General.

April 10, 1919. N. A. HAMPTON,
Special Officer.

PRELIMINARY NOTICES.

Kalutara Notice No. 7,305.

Notice under "The Waste Lands Ordinances of 1897, 1899, 1900, and 1903."

TAKE notice that unless within three months from July 18, 1919, the persons, if any, who claim any interest in the lands hereinafter mentioned or in any one or more of such lands or to some interest therein make claim in person or in writing to the said lands or any of them or to some interest therein to N. A. Hampton, Esq., Special Officer appointed under section 28 of "The Waste Lands Ordinances of 1897, 1899, 1900, and 1903," at his office at Colombo:

Such Special Officer, in pursuance of the powers vested in him by the said Ordinances, will declare by writing under his hand that the said lands, or such of them as to which no claim has been made, are the property of the Crown.

N. A. HAMPTON,
Special Officer.

NOTE.—A claim to a right of way over the said lands or any of them is a claim to an interest in the land or lands.

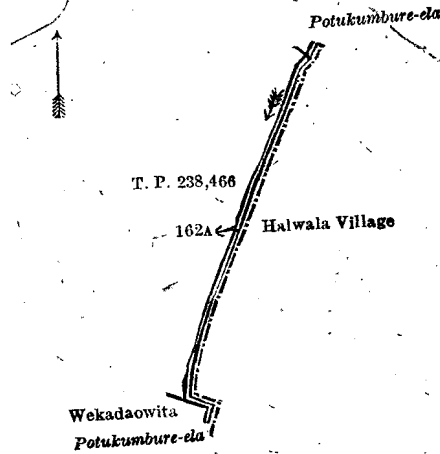
Description of the Lands referred to.

The following lots situated in the village of Ittapana, in the Walallawiti pattu of the Pasdun korale west of the Kalutara District, in the Western Province, as described in the annexed diagrams:—

I.—Block survey preliminary plan 78.

Lot.	Name of Land.	Extent, A. R. P.
162A	Potukumbure-ela	0 0 4

and bounded as follows: on the north by the Potukumbure-ela; on the east by the village limit of Halwala; on the south by Potukumbure-ela, Wekadaowita (private); on the west by T. P. 238,466.



Surveyor-General's Office,
Colombo, May 15, 1919.

Scale of 4 Chains to an Inch.

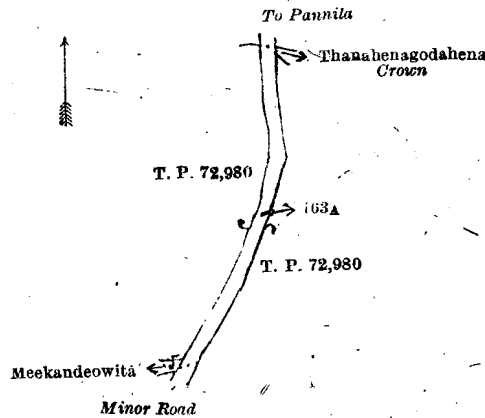
C. R. LUNDIE,
for Surveyor-General.

II.—Block survey preliminary plan 78.

Lot.	Name of Land.
163A	Minor road

Extent, A. R. P.
0 0 34

and bounded as follows: on the north by the minor road to Pannila; on the east by Thanahenagodahena claimed by the Crown, T. P. 72,980; on the south by the minor road from Pannila; on the west by Meekandeowita claimed by C. A. Serasinghe and others, T. P. 72,980.



Surveyor-General's Office,
Colombo, May 15, 1919.

Scale of 4 Chains to an Inch.

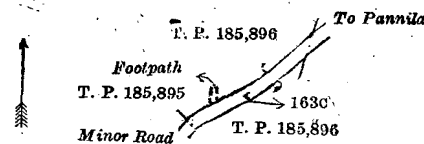
C. R. LUNDIE,
for Surveyor-General.

III.—Block survey preliminary plan 78.

Lot.	Name of Land.
163c	Minor road

Extent, A. R. P.
0 0 13

and bounded as follows: on the north by T.P. 185,895, a footpath, T.P. 185,896; on the east by minor road to Pannila; on the south by T. P. 185,896; on the west by the minor road from Pannila.



Surveyor-General's Office,
Colombo, May 15, 1919.

Scale of 4 Chains to an Inch.

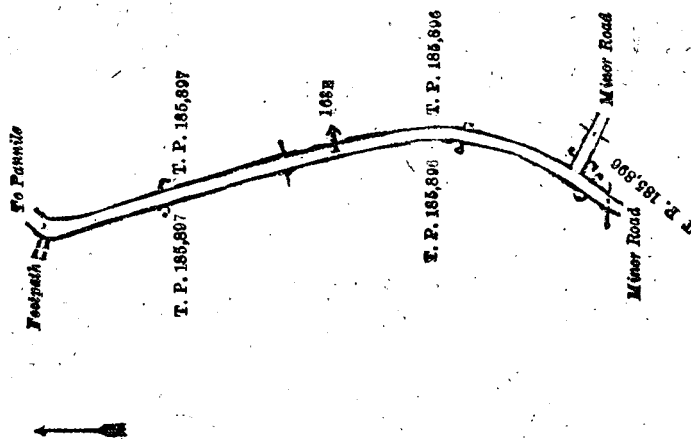
C. R. LUNDIE,
for Surveyor-General.

IV.—Block survey preliminary plan 78.

Lot.	Name of Land.
163E	Minor road

Extent, A. R. P.
0 1 21

and bounded as follows: on the north by the minor road to Pannila; on the east by T. Ps. 185,897, 185,896; a minor road; on the south by T. P. 185,896, the minor road from Pannila; on the west by T. P. 185,896, T. P. 185,897 and a footpath.

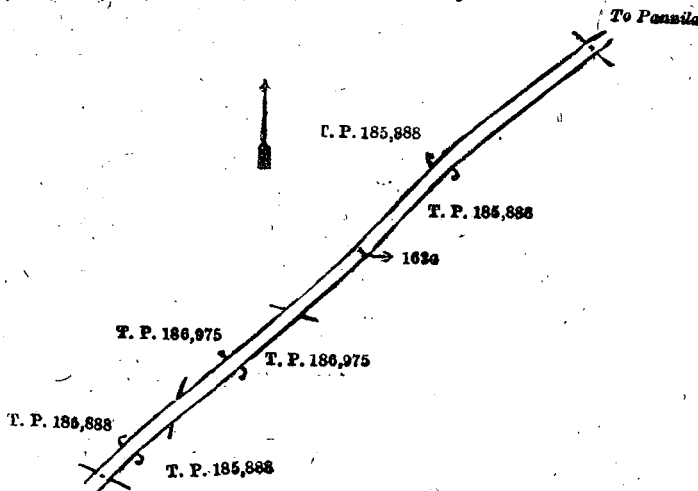


Surveyor-General's Office,
Colombo, May 15, 1919.
Lot. Name of Land.
163c .. Minor road

Scale of 4 Chains to an Inch.
V.—Block survey preliminary plan 78.

C. R. LUNDIE,
for Surveyor-General.
Extent, A. R. P.
.. 0 1 27

and bounded as follows: on the north by T. Ps. 185,888, 186,975, 185,888; on the east by the minor road to Pannila; on the south by T. Ps. 185,888, 186,975, and 185,888; on the west by the minor road from Pannila.



Surveyor-General's Office,
Colombo, May 15, 1919.
Lot. Name of Land.
163i .. Minor road

Scale of 4 Chains to an Inch.
VI.—Block survey preliminary plan 78.

C. R. LUNDIE,
for Surveyor-General.
Extent, A. R. P.
.. 0 1 34

and bounded as follows: on the north by the village limit of Kanana, the minor road to Pannila; on the east by T. Ps. 101,873, 72,982, and 238,217; on the south by minor road from Pannila; on the west by Miriswatta claimed by Johannes Jayanetti, T. P. 101,873.

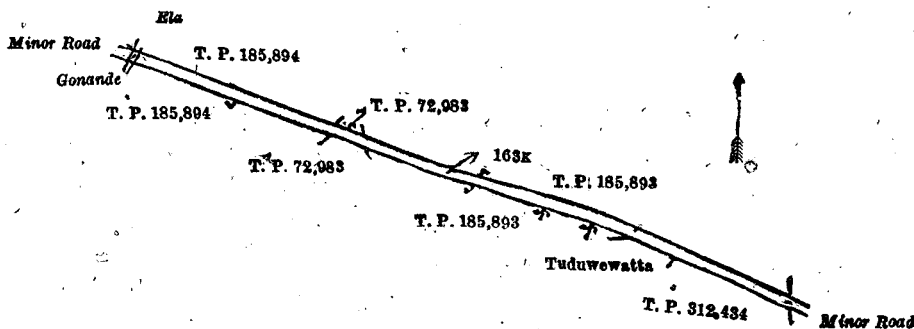
[For Diagram see page 1005.]

Lot. Name of Land.
163k .. Minor road

VII.—Block survey preliminary plan 78.

Extent, A. R. P.
.. 0 1 4

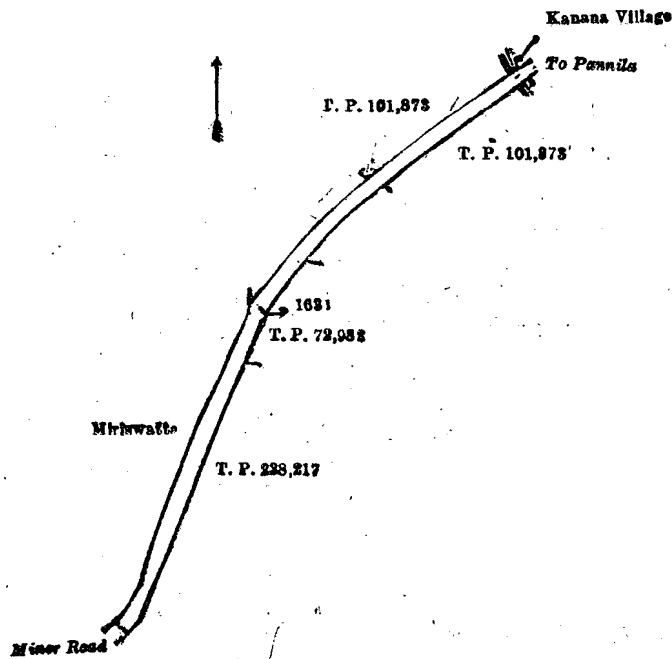
and bounded as follows: on the north by T. Ps. 185,894, 72,983, and 185,893; on the east by a minor road; on the south by T. P. 312,434, Tuduwatta claimed by P. Bastian Fernando and others, T. Ps. 185,893, 72,983, and 185,894; on the west by Gonando-ela.



Surveyor-General's Office,
Colombo, May 15, 1919.

Scale of 4 Chains to an Inch.

C. R. LUNDIE,
for Surveyor-General.



Surveyor-General's Office,
Colombo, May 15, 1919.

Scale of 4 Chains to an Inch.


C. R. LUNDIE,
for Surveyor-General.

VIII.—Block survey preliminary plan 78.

Lot.	Name of Land.
163m	Minor road

Extent, A. B. P.
0 0 6

and bounded as follows : on the north by T. P. 74,644 ; on the east by a minor road ; on the south by T. P. 74,644 ; on the west by a minor road.



Surveyor-General's Office,
Colombo, May 15, 1919.

Scale of 4 Chains to an Inch.

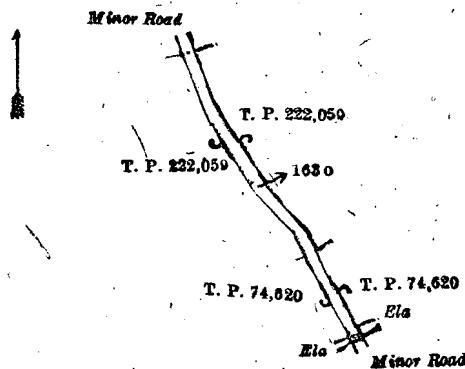
C. R. LUNDIE,
for Surveyor-General.

IX.—Block survey preliminary plan 78.

Lot.	Name of Land.
163o	Minor road

Extent, A. B. P.
0 0 30

and bounded as follows : on the north by a minor road ; on the east by T. Ps. 222,059 and 74,620 ; on the south by an ela ; on the west by T. Ps. 74,620 and 222,059.



Surveyor-General's Office,
Colombo, May 15, 1919.

Scale of 4 Chains to an Inch.

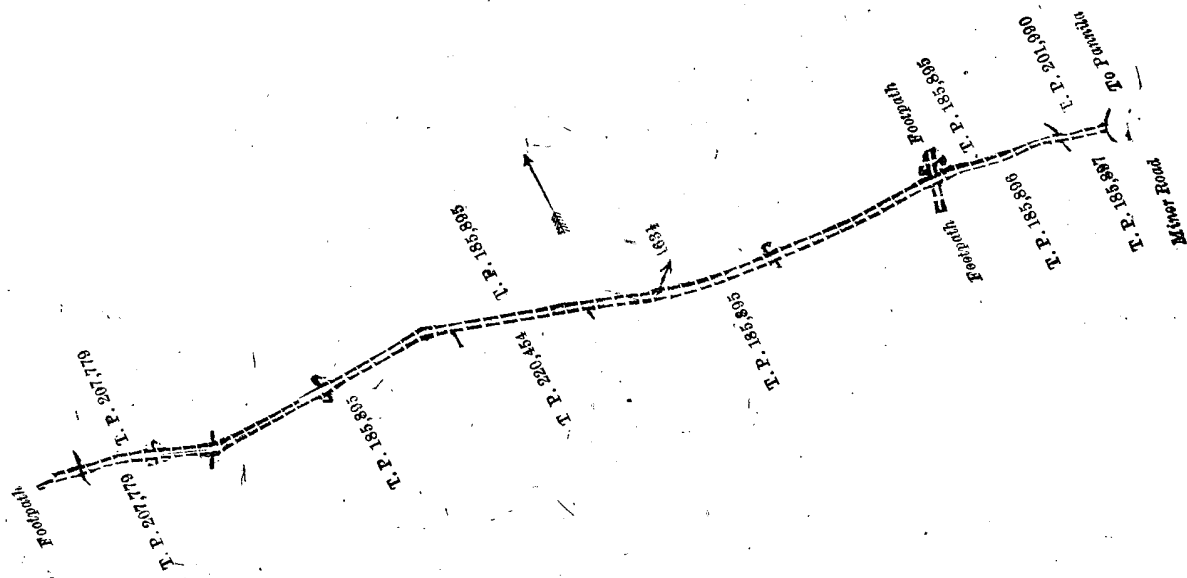
C. R. LUNDIE,
for Surveyor-General.

X.—Block survey preliminary plan 78.

Lot.	Name of Land.
163p	Footpath

Extent, A. B. P.
0 1 26

and bounded as follows : on the north by T. Ps. 207,779, 185,895, footpath, T. Ps. 185,895 and 201,990 ; on the east by the minor road from Pannila ; on the south by T. Ps. 185,897, 185,896, footpath, T. Ps. 185,895, 220,454, 185,895, and 207,779 ; on the west by a footpath.



Surveyor-General's Office,
Colombo, May 15, 1919.

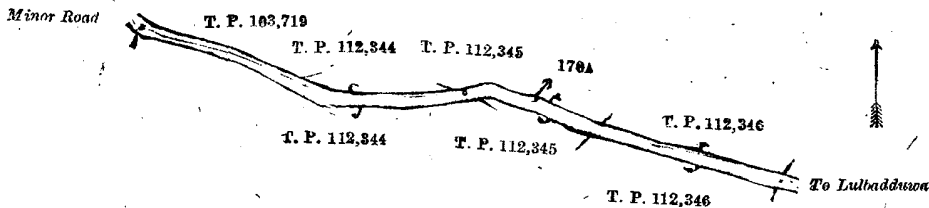
Scale of 4 Chains to an Inch.

C. R. LUNDIE,
for Surveyor-General.

XI.—Block survey preliminary plan 78.

Lot.	Road	Name of Land.	Extent. A. R. P.
170A	Road		0 1 18

and bounded as follows : on the north by T. Ps. 103,719, 112,344, 112,345, and 112,346 ; on the east by the minor road from Lulbadduwa ; on the south by T. Ps. 112,346, 112,345, and 112,344 ; on the west by the minor road to Lulbadduwa.



Surveyor-General's Office,
Colombo, May 15, 1919.

Scale of 4 Chains to an Inch.

C. R. LUNDIE,
for Surveyor-General.

XII.—Block survey preliminary plan 78.

Lot.	Footpath	Name of Land.	Extent. A. R. P.
170c	Footpath		0 3 0

and bounded as follows : on the north by T. P. 229,337 ; on the east by T. Ps. 229,337, 229,240, 188,875, and 44,818 ; on the south by the minor road from Lulbadduwa ; on the west by T. Ps. 44,818, 188,875, 229,240, and 229,377.

[For Diagram see page 1007.]

Jaffna Notice No. 7,306.

Notice under "The Waste Lands Ordinances of 1897, 1899, 1900, and 1903."

TAKE notice that unless within three months from July 18, 1919, the persons, if any, who claim any interest in the land hereinafter mentioned make claim in person or in writing to the said land or to some interest therein to J. M. Davies, Esq., Special Officer appointed under section 28 of "The Waste Lands Ordinances of 1897, 1899, 1900, and 1903," at his office at Colombo :

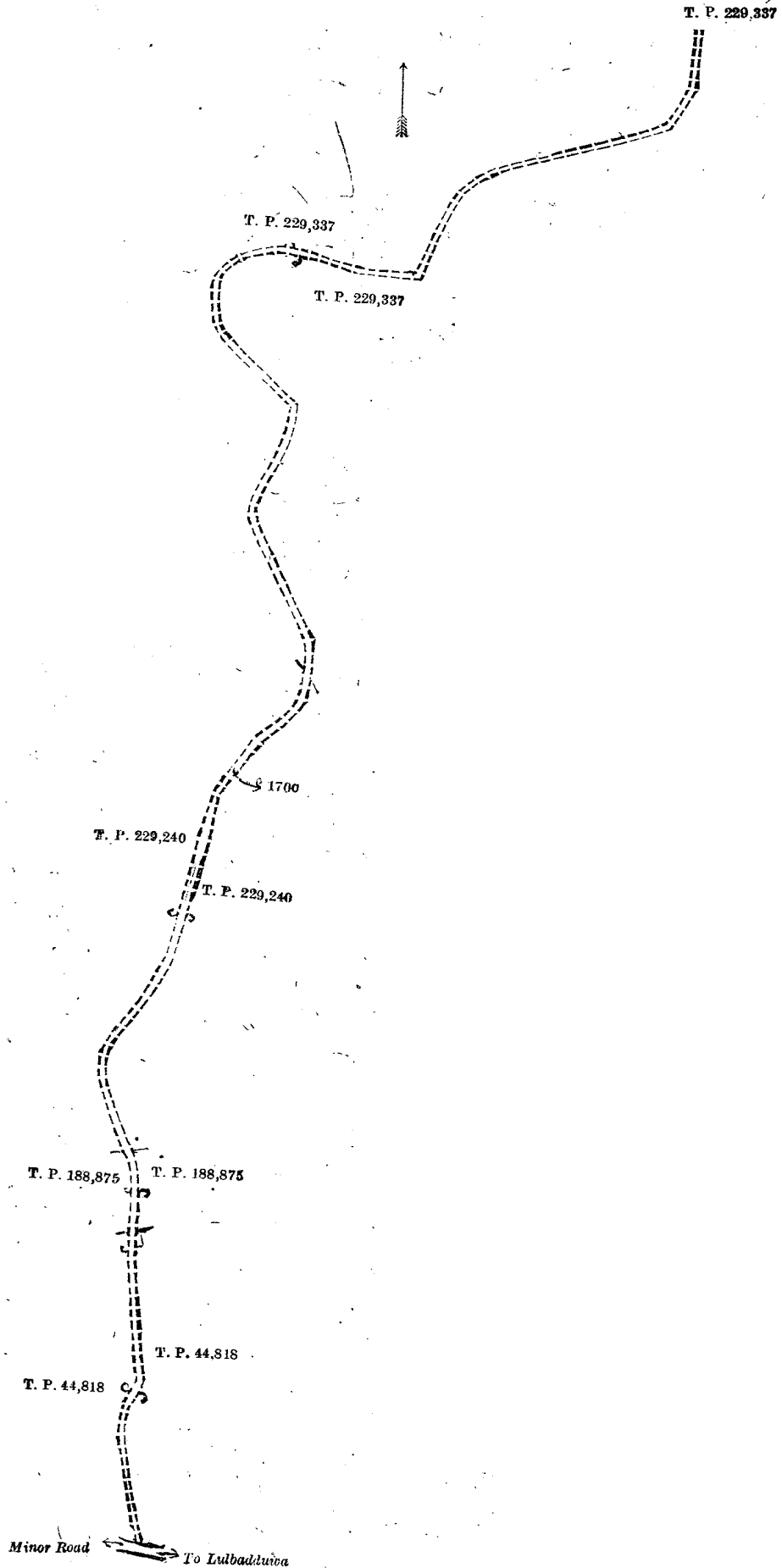
Such Special Officer, in pursuance of the powers vested in him by the said Ordinances, will declare by writing under his hand that the land, to which no claim has been made, is the property of the Crown.

J. M. DAVIES,
Special Officer.

NOTE.—A claim to a right of way over the said lands or any of them is a claim to an interest in the land or lands.

Description of the Land referred to.

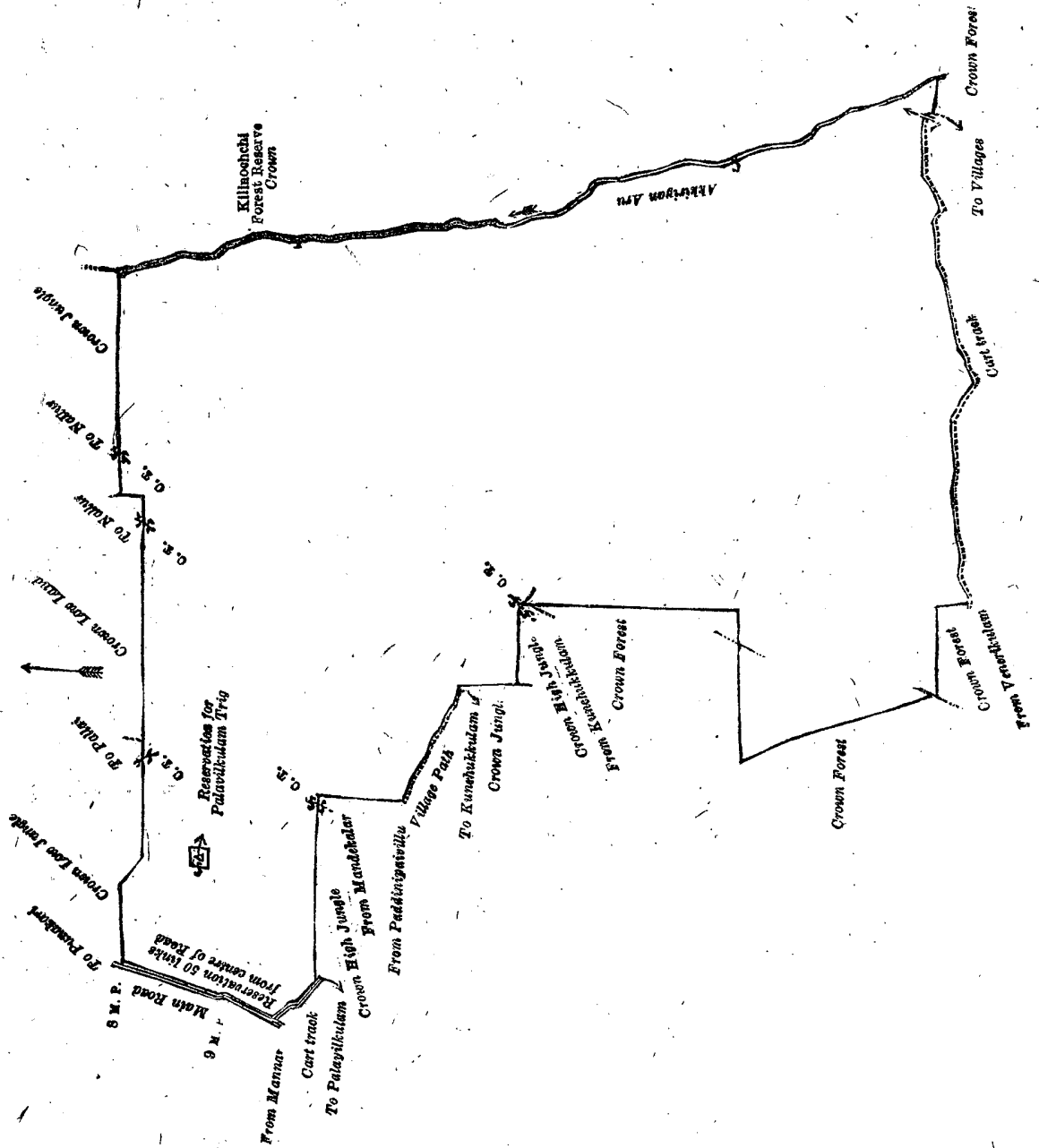
The land commonly called or known as Akkiriyan forest reserve (inclusive of cart tracks and Akkiriyan-aru), situated in the villages of Chempankundu, Nallur, Pallai, Palayikulam, Kunchukkulam, Murikandi, Vennerikulam, Akkiriyan, Kilinochchi, Nivil, Parantan, Kunchupparantan, Periyaparantan, and Iranamadu, in Kollakurichchi, Pallavarayakaddu, Tunukkai of Punaryn-Tunukkai division and in Parantan of Karachchi division of the Jaffna District, in the Northern Province, containing in extent 27,682 acres 2 roods and 32 perches, and shown as lot 1 in preliminary plan 5,162 and in the annexed diagram ; and bounded as follows : on the north by Crown low jungle, Crown low land, Crown jungle ; on the east by Kilinochchi forest reserve declared to be the property of the Crown under the Waste Lands Ordinances ; on the south by Crown forest, cart track from villages to Venerikulam, Crown forest ; on the west by Crown forest, Crown high jungle, Crown jungle, the village path from Kunchukkulam to Paddinipaivillu, Crown high jungle, cart track from Palailkulam, reservation 50 links from the centre of the road from Mannar to Punakari.



Surveyor-General's Office,
Colombo, May 15, 1919.

Scale of 4 Chains to an Inch.
Kalutara S. O. 13—1919.

C. R. LUNDIE,
for Surveyor-General.



Surveyor-General's Office,
Colombo, June 24, 1919.

Scale of 128 Chains to an Inch.

C. R. LUNDIE,
for Surveyor-General.

Jaffna S. O. 2—1919.

Jaffna Notice No. 7,307.

Notice under "The Waste Lands Ordinances of 1897, 1899, 1900, and 1903."

TAKE notice that unless within three months from July 18, 1919, the persons, if any, who claim any interest in the land hereinafter mentioned make claim in person or in writing to the said land or to some interest therein to J. M. Davies, Esq., Special Officer appointed under section 28 of "The Waste Lands Ordinances of 1897, 1899, 1900, and 1903," at his office at Colombo :

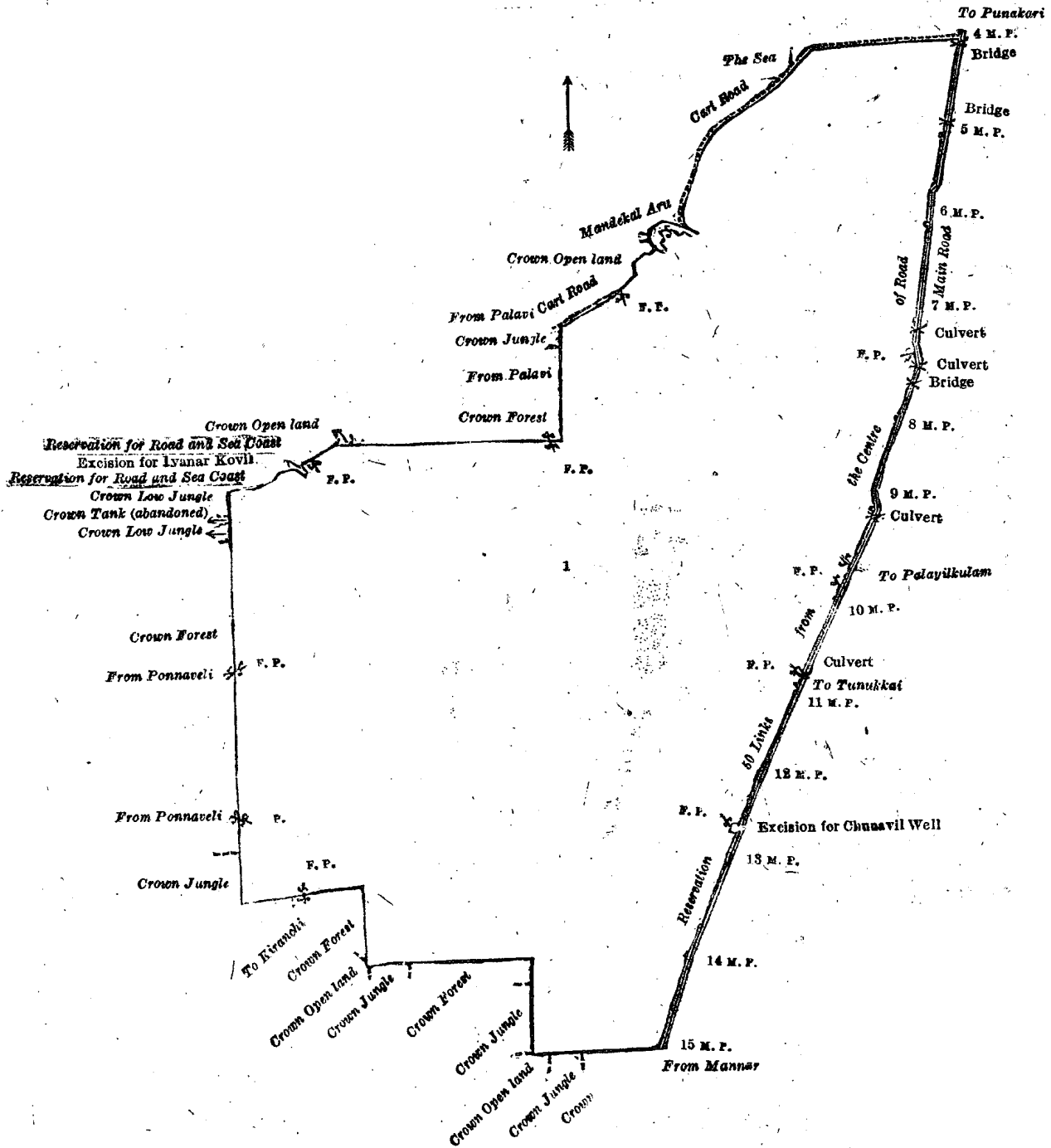
Such Special Officer, in pursuance of the powers vested in him by the said Ordinances, will declare by writing under his hand that the land, to which no claim has been made, is the property of the Crown.

J/ M. DAVIES,
Special Officer.

NOTE.—A claim to a right of way over the said lands or any of them is a claim to an interest in the land or lands.

Description of the Land referred to.

The land commonly called or known as Mandekal-ar forest reserve (inclusive of cart tracks, footpaths, and Mandekal-aru), situated in the villages of Chempankundu, Chunavil, Pallavarayakaddu, Kiranchi, Veravil, Ponnaveli, Palavi, and Mandekala-ar, in Kollakurichchi and Pallavarayakadu of the Punaryn-Tunukkai divisions of the Jaffna District, in the Northern Province, and containing in extent 26,628 acres and 17 perches and shown as lot 1 in preliminary plan 5,157 and in the annexed diagram; and bounded, as follows: on the north by the reservation for road and sea coast, excision for Iyanar Kovil, reservation for road and sea coast, Crown open land, Crown forest, Crown jungle, cart road from Palavi, Crown open land, cart road, sea, cart road; on the east by reservation 50 links from the centre of the road for the road from Punakari to Mannar, excision for Chunavil well, reservation 50 links from the centre of the road for the road from Punakari to Mannar; on the south by Crown forest, Crown jungle, Crown open land, Crown jungle, Crown forest, Crown jungle, Crown open land, Crown forest, Crown jungle; on the west by Crown jungle, Crown forest, Crown low jungle, Crown tank (abandoned), Crown low jungle.



Surveyor-General's Office,
Colombo, June 24, 1919.

Scale of 128 Chains to an Inch.

C. R. LUNDIE,
for Surveyor-General.

Jaffna S. O. 3—1919.

Kurunegala Notice No. 7,308.**Notice under "The Waste Lands Ordinances of 1897, 1899, 1900, and 1903."**

TAKE notice that unless within three months from July 18, 1919, the persons, if any, who claim any interest in the lands hereinafter mentioned or in any one or more of such lands or to some interest therein make claim in person or in writing to the said lands or any of them or to some interest therein to J. M. Davies, Esq., Special Officer appointed under section 28 of "The Waste Lands Ordinances of 1897, 1899, 1900, and 1903," at his office at Colombo :

Such Special Officer, in pursuance of the powers vested in him by the said Ordinances, will declare by writing under his hand that the said lands, or such of them as to which no claim has been made, are the property of the Crown.

J. M. DAVIES,
Special Officer.

NOTE.—A claim to a right of way over the said lands or any of them is a claim to an interest in the land or lands.

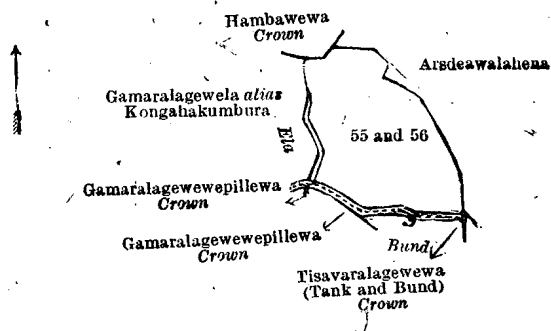
Description of the Lands referred to.

The following lots situated in the village of Nitalawa, in the Kinyama korale of the Katugampola hatpattu of the Kurunegala District, in the North-Western Province, as described in the annexed diagram :—

Block survey preliminary plan 1,463.

Lot.	Name of Land.	Extent, A. R. P.
55	Tisawaralagepillewa <i>alias</i> Welapillewa	1 1 26
56	Welapillewa	1 3 14
		3 1 0

and bounded as follows : on the north by Hambawewa declared to be the property of the Crown under the Waste Lands Ordinances, Arsdeawalahena sold to the claimants under the Waste Lands Ordinances ; on the east by Arsdeawalahena, sold to claimants under the Waste Lands Ordinances ; on the south by the bund (Tisavaralagewewa (tank and bund) declared to be the property of the Crown under the Waste Lands Ordinances), bund (Gamaralagewewepillewa declared to be the property of the Crown under the Waste Lands Ordinances) ; on the west by the ela (Gamaralagewela *alias* Kongahakumbura claimed by Weerakoon Mudiyansele Appuhamy, Korala and others).



Surveyor-General's Office,
Colombo, June 11, 1919.

Scale of 8 Chains to an Inch.

C. R. LUNDIE,
for Surveyor-General.

Kurunegala S. O. 66—1919.

Kurunegala Notice No. 7,309.**Notice under "The Waste Lands Ordinances of 1897, 1899, 1900, and 1903."**

TAKE notice that unless within three months from July 18, 1919, the persons, if any, who claim any interest in the lands hereinafter mentioned or in any one or more of such lands or to some interest therein make claim in person or in writing to the said lands or any of them or to some interest therein to J. M. Davies, Esq., Special Officer appointed under section 28 of "The Waste Lands Ordinances of 1897, 1899, 1900, and 1903," at his office at Colombo :

Such Special Officer, in pursuance of the powers vested in him by the said Ordinances, will declare by writing under his hand that the said lands, or such of them as to which no claim has been made, are the property of the Crown.

J. M. DAVIES,
Special Officer.

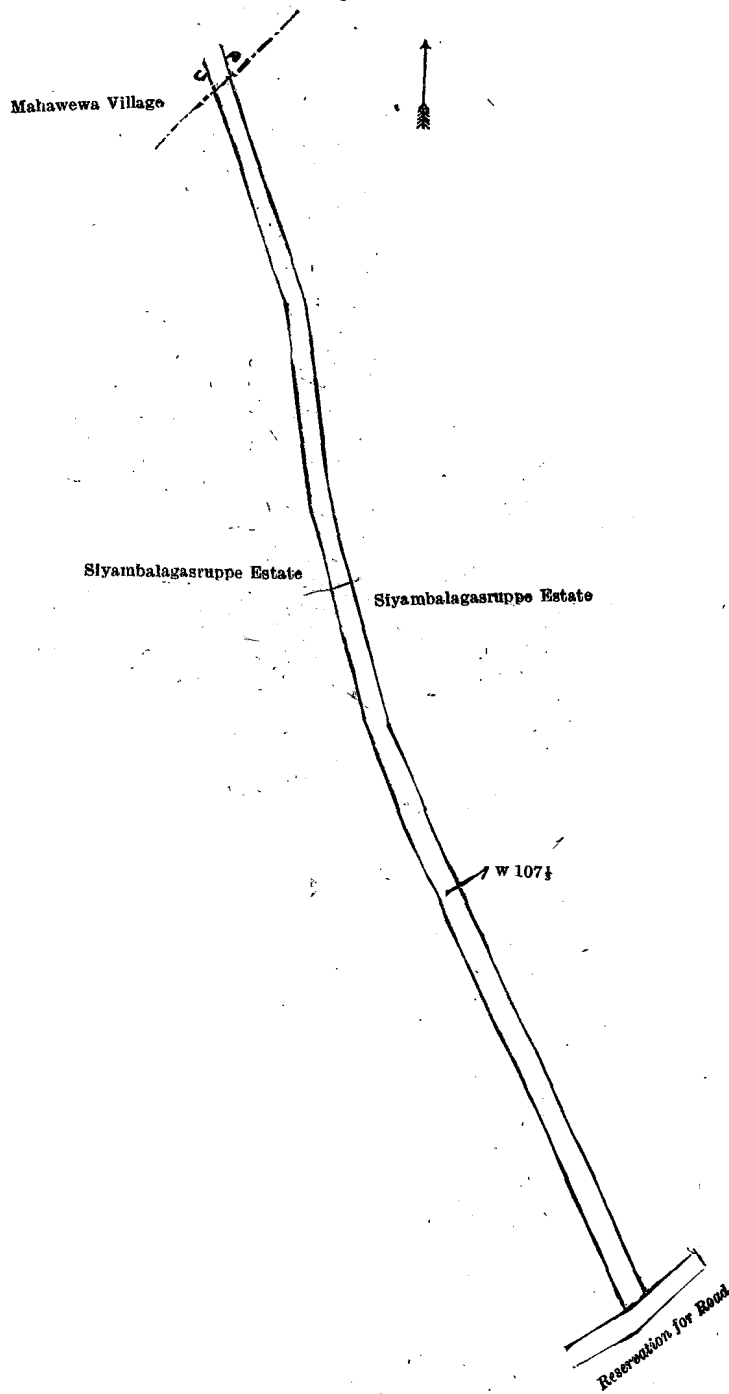
NOTE.—A claim to a right of way over the said lands or any of them is a claim to an interest in the land or lands.

Description of the Lands referred to.

The following lots situated in the village of Siyambalagasruppe, in the Yagam pattu korale of the Katugampola hatpattu of the Kurunegala District, in the North-Western Province, as described in the annexed diagrams :—

Lot.	Name of Land.	Extent, A. R. P.
w 107½	Reservation for road	1 0 20

and bounded as follows : on the north by the village limit of Mahawewa ; on the east by Siyambalagasruppe estate claimed by A. M. M. Mohammadu Samsudeen and others ; on the south by a reservation for road ; on the west Siyambalagasruppe estate claimed by A. M. M. Mohammadu Samsudeen and others.



Surveyor-General's Office,
Colombo, May 28, 1919.

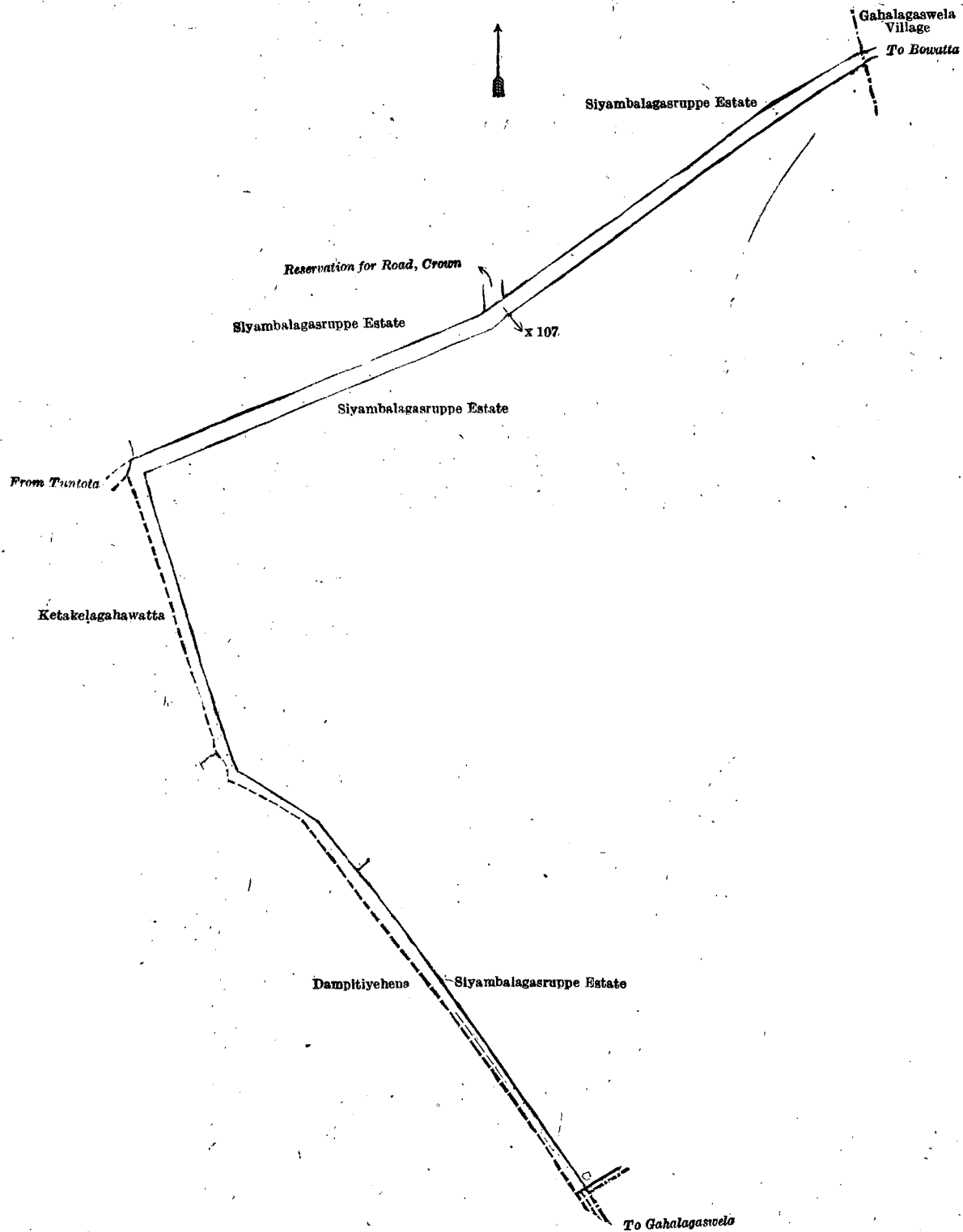
Scale of 4 Chains to an Inch.

C. R. LUNDIE,
for Surveyor-General.

II.—Preliminary plan 4,476.

Lot.	Name of Land.	Extent, A. R. P.
x 107	Reservation for road	1 2 4

and bounded as follows : on the north by Siyambalagasruppe estate claimed by A. M. M. Muhammadu Samsudeen and others, reservation for road belonging to the Crown, Siyambalagasruppe estate claimed by A. M. M. Muhammadu Samsudeen and others ; on the east by the village limit of Gahalagaswela, Siyambalagasruppe estate claimed by A. M. M. Muhammadu Samsudeen and others ; on the south by Siyambalagasruppe estate claimed by A. M. M. Muhammadu Samsudeen and others ; on the west by Dampitiyehena claimed by Salgado ; Ketakelagahawatta claimed by Romanis Kangany.



Surveyor-General's Office,
Colombo, May 28, 1919.

Scale of 4 Chains to an Inch.

Kurunegala S. O. 67—1919.

C. R. LUNDIE,
for Surveyor-General.

Kurunegala Notice No. 7,310.

Notice under "The Waste Lands Ordinances of 1897, 1899, 1900, and 1903."

TAKE notice that unless within three months from July 18, 1919, the persons, if any, who claim any interest in the land hereinafter mentioned make claim in person or in writing to the said land or to some interest therein to J. M. Davies, Esq., Special Officer appointed under section 28 of "The Waste Lands Ordinances of 1897, 1899, 1900, and 1903," at his office at Colombo :

Such Special Officer, in pursuance of the powers vested in him by the said Ordinances, will declare by writing under his hand that the land, to which no claim has been made, is the property of the Crown.

J. M. DAVIES,
Special Officer.

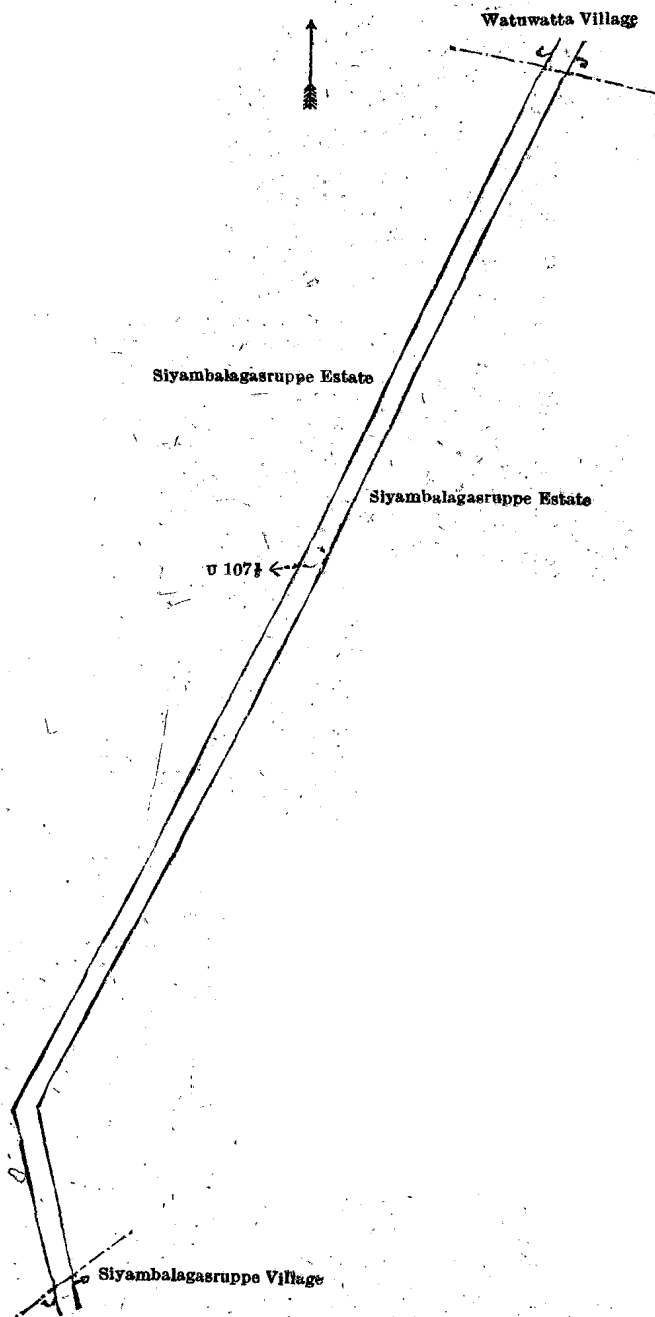
NOTE.—A claim to a right of way over the said lands or any of them is a claim to an interest in the land or lands.

Description of the Land referred to.

The following lot situated in the village of Mahawewa, in the Yagam pattu korale of the Katugampola hatpattu of the Kurunegala District, in the North-Western Province, as described in the annexed diagram :—

Lot.	Name of Land.	Preliminary plan 4,476.	Extent, A. R. P.
U 107 $\frac{1}{2}$	Reservation for road		1 0 25

and bounded as follows : on the north by the village limit of Watuwatta ; on the east by Siyambalagasruppe estate claimed by A. M. M. Mohammadu Samsudeen and others ; on the south by the village limit of Siyambalagasruppe ; on the west by the Siyambalagasruppe estate claimed by M. M. M. Abdul Cader and others.



Surveyor-General's Office,
Colombo, May 28, 1919.

Scale of 4 Chains to an Inch.
Kurunegala S. O. 68—1919.

C. R. LUNDIE,
for Surveyor-General.

Kurunegala Notice No. 7,311.**Notice under "The Waste Lands Ordinances of 1897, 1899, 1900, and 1903."**

TAKE notice that unless within three months from July 18, 1919, the persons, if any, who claim any interest in the lands hereinafter mentioned or in any one or more of such lands or to some interest therein make claim in person or in writing to the said lands or any of them or to some interest therein to J. M. Davies, Esq., Special Officer appointed under section 28 of "The Waste Lands Ordinances of 1897, 1899, 1900, and 1903," at his office at Colombo :

Such Special Officer, in pursuance of the powers vested in him by the said Ordinances, will declare by writing under his hand that the said lands, or such of them as to which no claim has been made, are the property of the Crown.

J. M. DAVIES,
Special Officer.

NOTE.—A claim to a right of way over the said lands or any of them is a claim to an interest in the land or lands.

Description of the Lands referred to.

The following lots situated in the village of Watuwatta, in the Yagam pattu korale of the Katugampola hatpattu of the Kururegala District, in the North-Western Province, as described in the annexed diagrams :—

I.—Preliminary plan 4,476.

Lot.	Name of Land.	Extent, A. R. P.	Lot.	Name of Land.	Extent, A. R. P.
o 107B	Reservation for road	1 0 15	P 107A	Reservation for road	0 2 29
o 107½	Do.	0 0 4			
P 107	Do.	0 3 27			2 2 35

and bounded as follows : on the north by Siyambalagaharuppehena claimed by S. M. Mohamadu Abdul Cader and others, T. P. 236,447, Palugahawatta claimed by Lensua Heneya, Ketakelagahahena claimed by Kiriya Heneya and others, Iswetiyehehena claimed by Albert Muhandiram, Nugagahawatta claimed by A. E. Aserappa, Proctor ; on the east by the village limit of Marakkalamulla ; on the south by Siyambalagaharuppe estate sold by the Crown, reservation for road claimed by the Crown ; Siyambaragaharuppe estate sold by the Crown ; on the west by the village limit of Watuwatta.

NOTE.—The following lots lying within the above-mentioned boundaries are excluded from this part of the notice, and their aggregate acreage of 2 acres and 33 perches is not included in the acreage of 2 acres 2 roods and 35 perches given above :—

Preliminary plan 4,476.

Lot	Name of Land.	Extent, A. R. P.
o 107	Siyambalagaharuppewatta	2 0 8
o 107c	Do.	0 0 25
		2 0 33

[For Diagram see page 1015.]

II.—Preliminary plan 4,476.

Lot.	Name of Land.	Extent, A. R. P.
Q 107½	Reservation for road	0 3 18
R 107½	Do.	0 3 30
		1 3 8

and bounded as follows : on the north by reservation for road belonging to the Crown ; on the east by Siyambalagaharuppe estate claimed by S. M. Mohamadu Abdul Cader and others, reservation for road belonging to the Crown, Siyambalagasruppe estate sold by the Crown ; on the south by the village limit of Mahawewa ; on the west by Siyambalagasruppe estate sold by the Crown, reservation for road belonging to the Crown, Siyambalagaharuppe estate claimed by S. M. Mohamadu Abdul Cader and others.

[For Diagram see page 1016.]

Kurunegala Notice No. 7,312.**Notice under "The Waste Lands Ordinances of 1897, 1899, 1900, and 1903."**

TAKE notice that unless within three months from July 18, 1919, the persons, if any, who claim any interest in the lands hereinafter mentioned or in any one or more of such lands or to some interest therein make claim in person or in writing to the said lands or any of them or to some interest therein to N. A. Hampton, Esq., Special Officer appointed under section 28 of "The Waste Lands Ordinances of 1897, 1899, 1900, and 1903," at his office at Colombo :

Such Special Officer, in pursuance of the powers vested in him by the said Ordinances, will declare by writing under his hand that the said lands, or such of them as to which no claim has been made, are the property of the Crown.

N. A. HAMPTON,
Special Officer.

NOTE.—A claim to a right of way over the said lands or any of them is a claim to an interest in the land or lands.

Description of the Lands referred to.

The following lots situated in the village of Katugampolagedera, in the Gannawe korale of the Weudawili hatpattu of the Kurunegala District, in the North-Western Province, as described in the annexed diagrams :—

I.—Block survey preliminary plan 1,525.

Lot.	Name of Land.	Extent, A. R. P.
56	Gansabhawa para (road)	0 0 20
56A	Do. (do.)	0 0 9
56B	Do. (do.)	0 0 14
		0 1 3

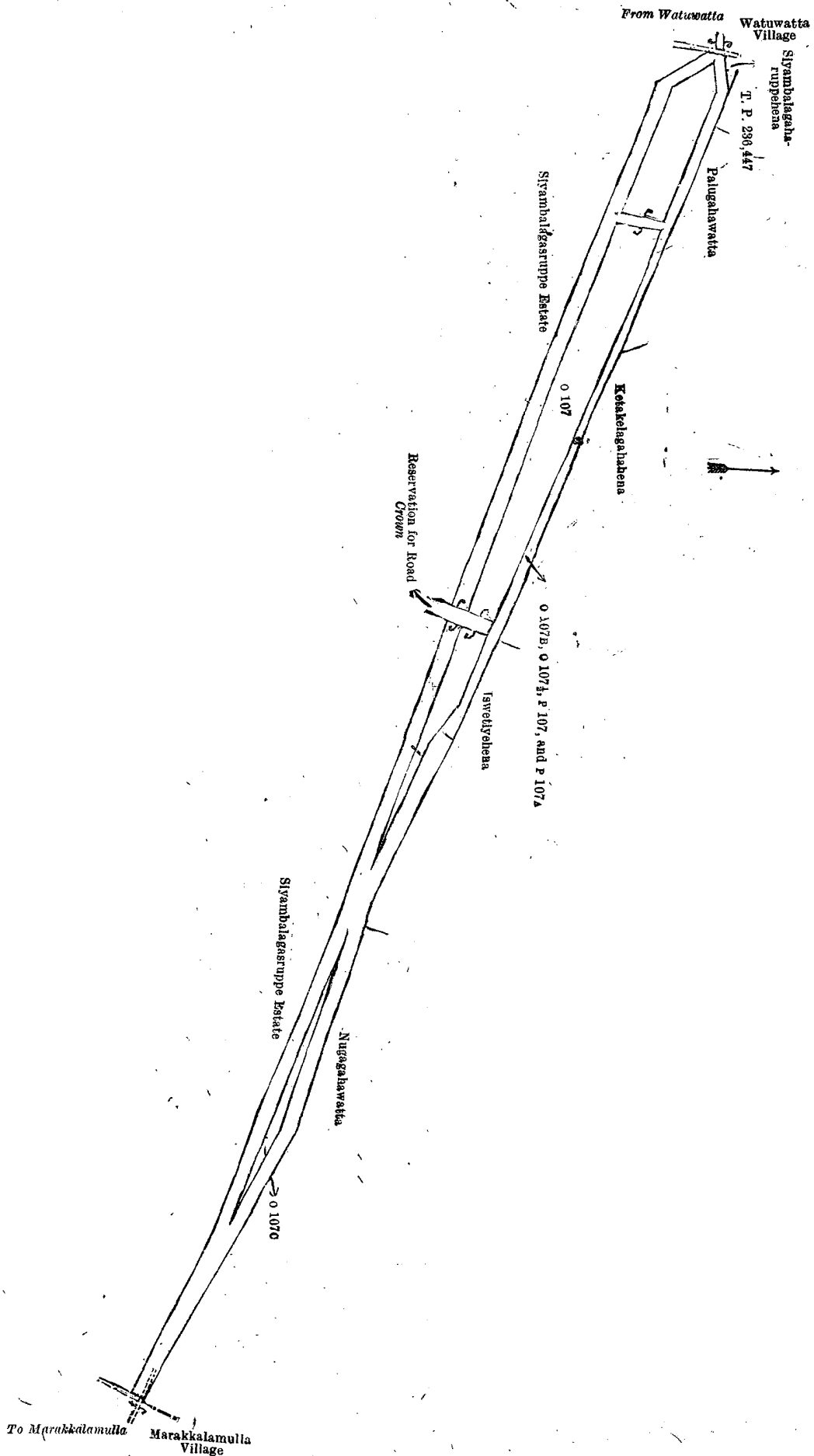
and bounded as follows : on the north by Pahalawelakumburayaya claimed by Heneke Mudiyansege Mudiyanse Siatu and others, Yakambekahatagahamulawattuyaya claimed by Heneke Mudiyansege Menikrala and others, Yakambeangekumburuyaya claimed by Brasmakarayaya Kawwa and others ; on the east by Wattawalawatta claimed by Dahanayake Mudiyansege Ran Menika ; on the south by Yakambeangekumburayaya claimed by Brasmakarayage Kawwa and others, Yakambekahatagahamulawattuyaya claimed by Heneke Mudiyansege Menikrala and others, an ela, Pahalawelakumburayaya claimed by Heneke Mudiyansege Mudiyanse Siatu and others ; on the west by a part of Diganwala-ela.

[For Diagram see page 1017.]

II.—Block survey preliminary plan 1,525.

Lot.	Name of Land.	Extent, A. R. P.
124	Pita-ela (channel)	0 0 20

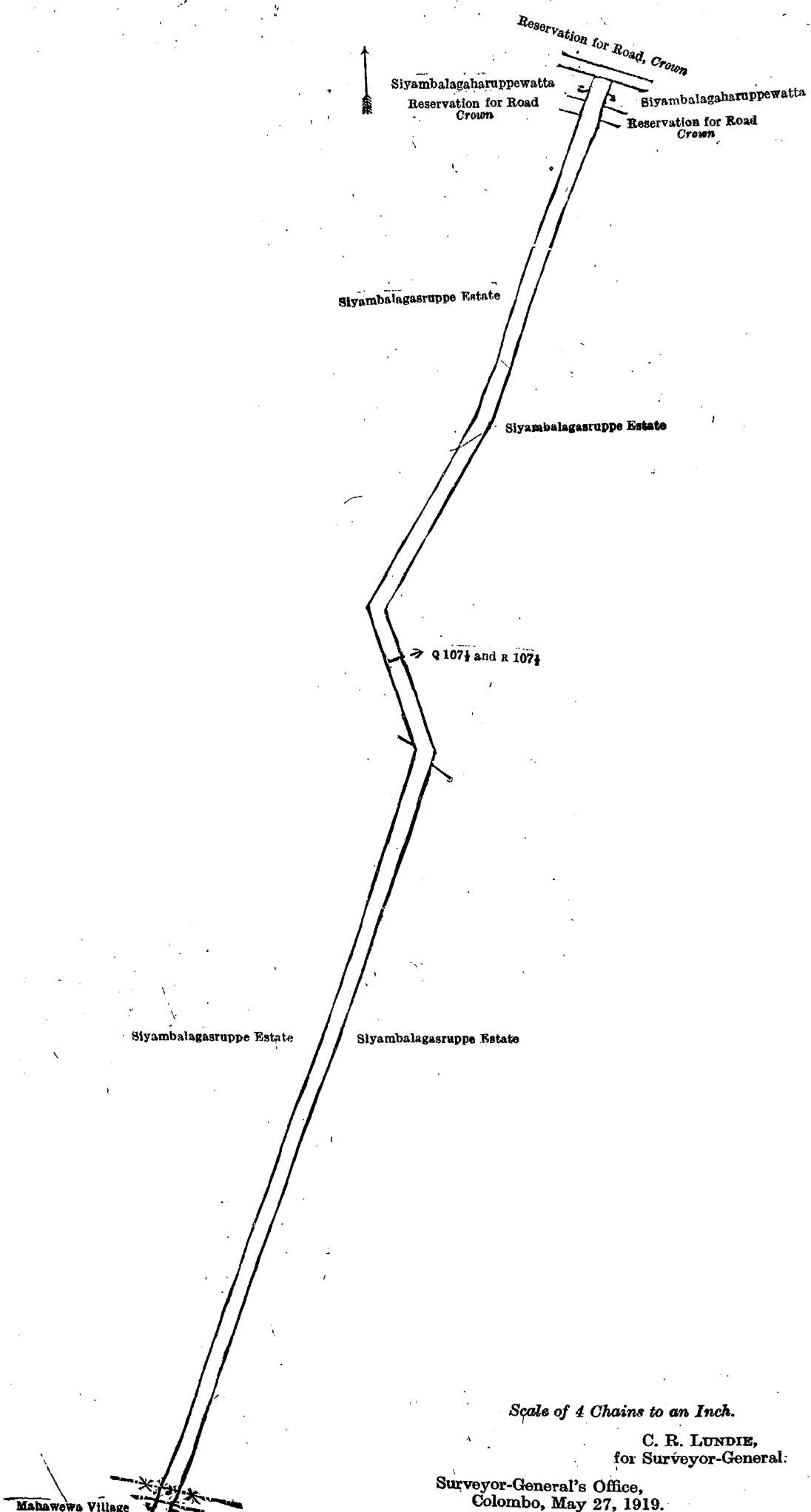
and bounded as follows : on the north by Ihala Aswedduma claimed by Weudalayagedera Nanhonda and others, Totilagahamulahena declared the property of the Crown under the Waste Lands Ordinances, Achariyapitiyehena *alias* Totilagahamulahena sold by the Crown, Ihala Aswedduma claimed by Weudalayagedera Nanhonda and others ; on the east by Ihala Aswedduma claimed by Weudalayagedera Nanhonda and others ; on the south by Ihala Aswedduma claimed by Weudalayagedera Nanhonda and others ; on the west by a part of Diganwala-ela, the village limit of Wataraka.



Surveyor-General's Office,
Colombo, May 27, 1919.

Scale of 4 Chains to an Inch.

C. R. LUNDIE,
for Surveyor-General.

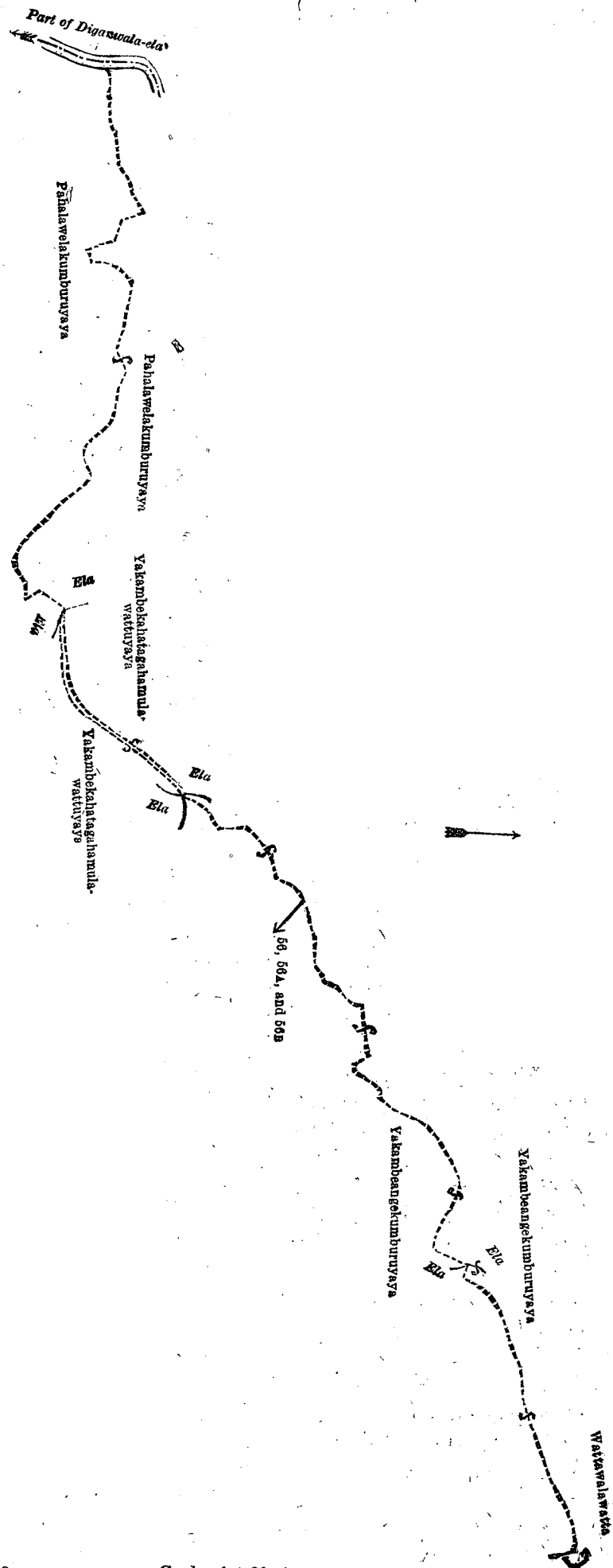


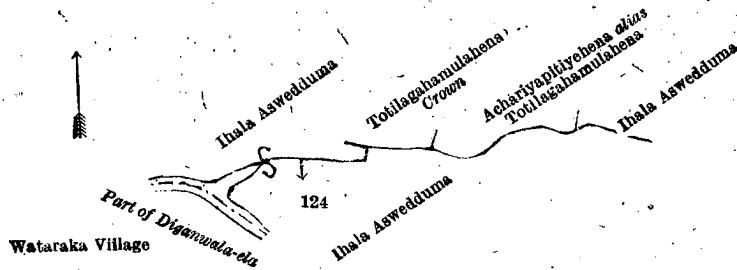
Scale of 4 Chains to an Inch.

C. R. LUNDIE,
for Surveyor-General:

Surveyor-General's Office,
Colombo, May 27, 1919.

Kurunegala S. O. 69—1919.





Surveyor-General's Office,
Colombo, May 5, 1919.

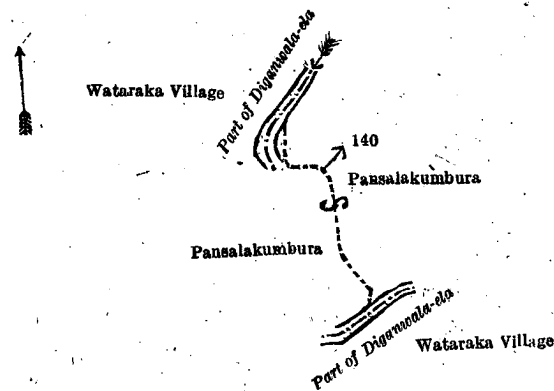
Scale of 4 Chains to an Inch.

C. R. LUNDIE,
for Surveyor-General.

III.—Block survey preliminary plan 1,525.

Lot.	Path	Name of Land.	Extent, A. R. P.
140			0 0 4

and bounded as follows: on the north by a part of Diganwala-ela, the village limit of Wataraka; on the east by Pansalakumbura claimed by Sunanda Unnanse; on the south by part of Diganwala-ela (the village limit of Wataraka); on the west by Pansalakumbura claimed by Sunanda Unnanse.



Surveyor-General's Office,
Colombo, May 5, 1919.

Scale of 4 Chains to an Inch.

C. R. LUNDIE,
for Surveyor-General.

Kurunegala S. O. 70—1919.

Kalutara Notice No. 7,313.

Notice under "The Waste Lands Ordinances of 1897, 1899, 1900, and 1903."

TAKE notice that unless within three months from July 18, 1919, the persons, if any, who claim any interest in the land hereinafter mentioned appear before the Assistant Government Agent of the Kalutara District, at his office at Kalutara, and make claim to the said land or to some interest therein:

Such Assistant Government Agent, in pursuance of the powers in him vested by "The Waste Lands Ordinances of 1897, 1899, 1900, and 1903," will declare by writing under his hand that the said land, to which no claim has been made, is the property of the Crown.

Description of the Land referred to:

C. V. BRAYNE,
Assistant Government Agent.

The following lot situated in the village of Mulatiyana, in Maha pattuwa north of the Pasdun korale east of the Kalutara District, in the Western Province, as described in the annexed diagram:—

Preliminary plan 16,015.

Lot.	Name of Land.	Extent, A. R. P.
2	Kadurugastenna (reservation for dola)	2 2 33

and bounded as follows: on the north and east by the land depicted in title plan 321,285; on the south by Kongahena claimed by the Crown (lot 3398 in preliminary plan 14,916), the Mulatiyana-dola; on the west by the Mulatiyana-dola, Godaporagahawatta claimed by the Crown (lot 22997 in preliminary plan 13,542).

[For Diagram see page 1019.]

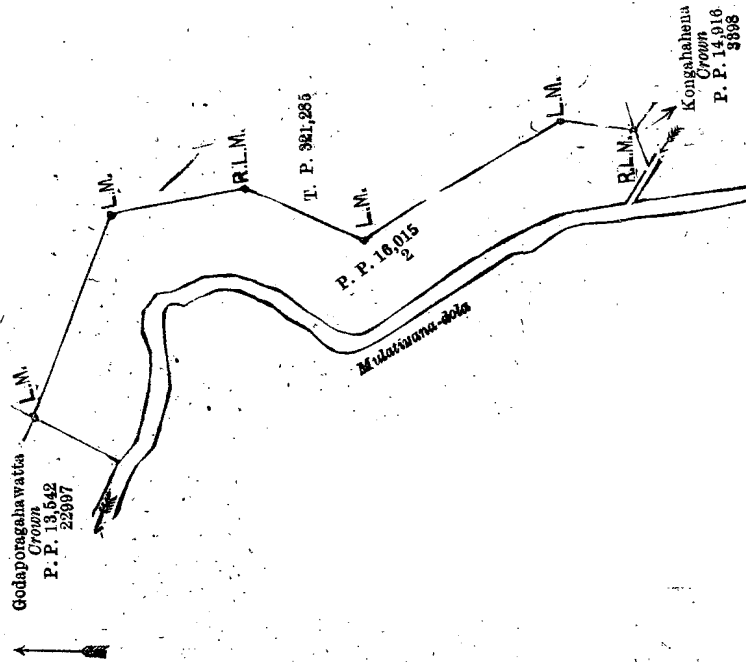
Ratnapura Notice No. 7,314.

Notice under "The Waste Lands Ordinances of 1897, 1899, 1900, and 1903."

TAKE notice that unless within three months from July 18, 1919, the persons, if any, who claim any interest, including claims to right of way, in the land hereinafter mentioned or to some interest therein make claim in person or in writing to the said land or to some interest therein to the Government Agent of the Province of Sabaragamuwa at the Ratnapura Kacheheri:

Such Government Agent, in pursuance of the powers in him vested by the said Ordinances, will declare by writing under his hand that the said land, as to which no claim has been made, is the property of the Crown.

E. B. ALEXANDER,
Government Agent.



Surveyor-General's Office,
Colombo, April 7, 1919.

Scale of 4 Chains to an Inch.

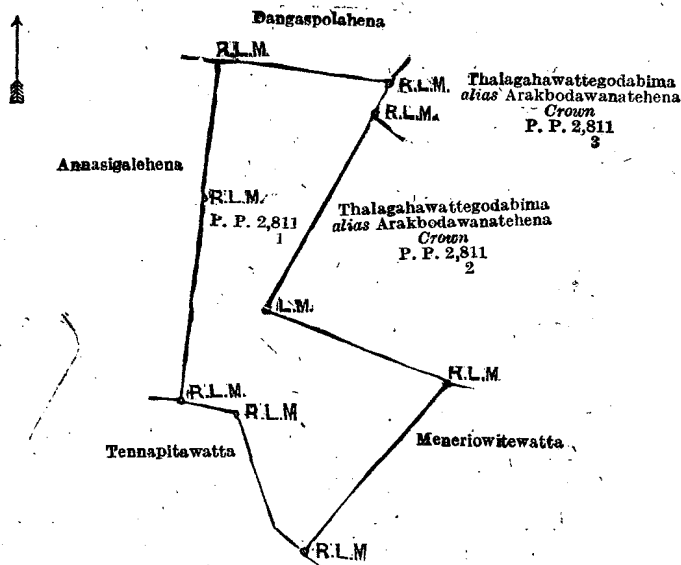
C. H. VINCE,
for Surveyor-General.

Description of the Land referred to.

The following lot situated in the village of Uduwaka, in the Palle pattu of Kuruwiti korale of the Ratnapura District, in the Province of Sabaragamuwa, as described in the annexed diagram :—

Lot.	Name of Land.	Preliminary plan 2,811.	Extent, A. R. P.
1	Thalagahawattegodabima <i>alias</i> Arakbodawanatehena		2 3 16

and bounded as follows : on the north by Dangaspalahena claimed by Rajapaksa Arachchilage Punchimahatmaya and others ; on the east by Thalagahawattegodabima *alias* Arakbodawanatehena claimed by the Crown (P. P. 2,811/3), Thalagahawattegodabima *alias* Arakbodawanatehena (P. P. 2,811/2) ; on the south by Meneriowitewatta claimed by Rajapaksa Arachchilage Punchi Mahatmaya and others, Tennapitawatta claimed by Huladduwa Vitharanalage Dingiri Appu and others ; on the west by Annasigalehena claimed by Rajapaksa Arachchilage Punchi Mahatmaya and others.



Surveyor-General's Office,
Colombo, May 6, 1919.

Scale of 4 Chains to an Inch.

C. H. VINCE,
for Surveyor-General.

Ratnapura Notice No. 7,315.

Notice under "The Waste Lands Ordinances of 1897, 1899, 1900, and 1903."

TAKE notice that unless within three months from July 18, 1919, the persons, if any, who claim any interest, including claims to right of way, in the land hereinafter mentioned or to some interest therein make claim in person or in writing to the said land or to some interest therein to the Government Agent of the Province of Sabaragamuwa:

Such Government Agent, in pursuance of the powers in him vested by the said Ordinances, will declare by writing under his hand that the said land, as to which no claim has been made, is the property of the Crown.

E. B. ALEXANDER,
Government Agent.

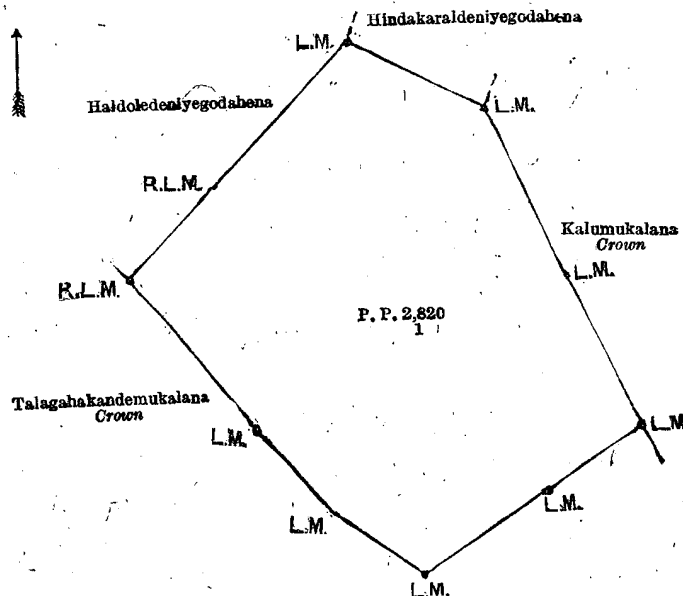
Description of the Land referred to.

The following lot situated in the village of Teppanawe Ihalagama, in the Uda pattu south of Kuruwiti korale in the Ratnapura District, of the Province of Sabaragamuwa, as described in the annexed diagram:—

Preliminary plan 2,820.

Lot.	Name of Land.	Extent, A. R. P.
1	Pankumburekalukele and Wadugehenyaya	7 0 19

and bounded as follows: on the north by Haldoleдениyegodahena claimed by Ihalamarakkalage Harmanis and others; Hindakaralдениyegodahena claimed by Pahalage Garuhami and others; on the east by Kalumukalana claimed by the Crown; on the south by Talagahakandemukalana claimed by the Crown; on the west by Talagahakandemukalana claimed by the Crown and Haldoleдениyegodahena claimed by Ihalamarakkalage Harmanis and others.



Surveyor-General's Office,
Colombo, May 6, 1919.

Scale of 4 Chains to an Inch.

C. H. VINCE,
for Surveyor-General.

LAND SALES IN THE CENTRAL PROVINCE.

The Government Agent of the Central Province is prepared to receive on or before Monday, September 1, 1919, at the Kandy Kachcheri, written applications for the lease in perpetuity, subject to the provision that rent shall be revised at every interval of thirty years, counting from the date of the commencement of the lease, from November 1, 1919, the under-mentioned portions of Crown land, to be planted with coconuts, rubber, or tea. No such applications will be entertained unless the applicant gives his full name and address, and until he makes with the Government Agent a deposit of survey fees as noted against each lot. Such deposit will not be returned until the lease of the land has been sold, or until it has been decided by the Government Agent that it will not be sold. On Tuesday, September 23, 1919, at 1.30 p.m., at the Kandy Kachcheri, the sale of the lease will be put up to auction in accordance with the regulations of Government regarding the lease of Crown lands. The highest bidder for the premium shall be the purchaser of the lease, but the bidding shall be confined to the original applicant and those other applicants whose applications have been made in the manner above specified.

The conditions of lease are obtainable from the Government Agent, and plans from the Surveyor-General.

Eleven allotments of Crown land situated in the Pata Hewaheta division of the Kandy District of the Central Province.

Preliminary plan 6,650. Village—Deltota in Gandahaye korale.
Applicant—K. R. P. Kanakapillai of Alubogollawatta, Deltota.

Lot.	Name of Land.	Description.	Extent.	Survey fees per acre or part of an acre.	Upset premium per acre.	Annual rent per acre for the first 30 years.	
						Each of the first 6 years.	Each of the remaining 24 years.
			A. R. P.	Rs. c.	Rs. c.	Rs. c.	Rs. c.
1	Illagolle-ella	Patana (for tea and rubber cultivation)	3 0 23	4 0	11 0	2 0	6 0
2	Do.	do. (reservation for Gansabhawa road)	0 0 13*	—	—	—	—

Preliminary plan 6,636. Village—Deltota in Gandahaye korale. Applicant—S. Naina Muhammadu of Galaha.

5	Dickhena	Patana (for tea cultivation)	2 2 7	4 0	3 0	1 0	3 0
---	----------	------------------------------	-------	-----	-----	-----	-----

Preliminary plan 6,450. Village—Galaha in Deltota in Hewawisse korale.
Applicant—N. Rackappén, Head Kangany, Galaha.

1668	Dickhinna	Patana (for tea cultivation)	9 2 16	4 0	6 0	2 0	6 0
------	-----------	------------------------------	--------	-----	-----	-----	-----

Preliminary plan 6,867. Village—Udamailapitiya in Hewawisse korale.
Applicants—Muttusamy and Calimuttu of Mailapitiya.

1	Alawattaketiyehehena	Jungle (for coconut cultivation)	11 1 29	3 0	46 0	1 0	3 0
2	Do.	do. (reservation for Gansabhawa road)	0 1 0*	—	—	—	—
4	Do.	do. (for coconut cultivation)	9 1 10	4 0	33 0	1 0	3 0

Applicants—Thana Sandanam and Kana Velleyan.

5	Alawattaketiyehehena	Patana (for coconut cultivation)	4 3 11	4 0	33 0	1 0	3 0
6	Do.	Jungle (reservation for cart road)	0 2 34*	—	—	—	—

Preliminary plan 6,658. Village—Pallemayoia in Hewawisse korale. Applicant—D. B. Tennekoon.

1	Unuminna alias Waralketiya	Chena and jungle (for rubber and coconut cultivation)	15 3 12	3 0	5 0	1 0	3 0
2	Magahayaya	Chena (reservation for Gansabhawa road)	0 2 0*	—	—	—	—
3	Magahayaya and Magahapatana	Chena and patana (for rubber and coconut cultivation)	32 2 22	3 0	5 0	1 0	3 0
5	Unuminna	Chena, jungle, and forest (for rubber and coconut cultivation)	7 0 20	4 0	5 0	1 0	3 0

Preliminary plan 6,737. Village—Kotagepitiya in Hewawisse korale.
Applicant—Wedalatachchillegedera Ukku Banda of Pilawala in Pata Dumbara.

1	Pambaketiyeapatana	Patana and jungle (for coconut cultivation)	11 3 17	3 0	13 0	1 0	3 0
2	Do.	Jungle (reservation for stream)	1 1 1*	—	—	—	—
3	Do.	Patana (reservation for footpath)	0 0 23*	—	—	—	—
4	Do.	do. (for coconut cultivation)	1 1 9	5 0	13 0	1 0	3 0

* Not to be leased.

Colonial Secretary's Office,
Colombo, July 14, 1919.

A. S. PAGDEN,
Acting Colonial Secretary.

The Government Agent of the Central Province is prepared to receive on or before Wednesday, October 1, 1919, at the Kandy Kachcheri, written applications for the lease in perpetuity, subject to the provision that rent shall be revised at every interval of thirty years, counting from the date of the commencement of the lease, from December 1, 1919, the under-mentioned portions of Crown land, to be planted with rubber or tea. No such applications will be entertained unless the applicant gives his full name and address, and until he makes with the Government Agent a deposit of survey fees as noted against each lot. Such deposit will not be returned until the lease of the land has been sold, or until it has been decided by the Government Agent that it will not be sold. On Friday, October 24, 1919, at 1.30 p.m., at the Kandy Kachcheri, the sale of the lease will be put up to auction in accordance with the regulations of Government regarding the lease of Crown lands. The highest bidder for the premium shall be the purchaser of the lease, but the bidding shall be confined to the original applicant and those other applicants whose applications shall have been made in the manner above specified.

The conditions of lease are obtainable from the Government Agent, and plans from the Surveyor-General.

Sixteen allotments of Crown land situated in the Uda palata division of the Kandy District of the Central Province.
Preliminary plan 6,655. Village—Mulgama in Kandukara Pahala korale. Applicant—Pananwalagedera Pina of Mulgama.

Lot.	Name of Land.	Description.	Extent.	Survey fees per acre.	Upset premium per acre.	Annual rent per acre for the first 30 years.	
						Each of the first 6 years.	Each of the remaining 24 years.
			A. R. P.	Rs. c.	Rs. c.	Rs. c.	Rs. c.
4	Horagollepatana	Patana (for tea cultivation)	2 0 3	4 0	6 0	2 0	6 0

Preliminary plan 6,637. Village—Palle Deltota in Kandukara Pahala korale. Applicant—S. Neina Muhammadu of Galaha.

1	Weegodahulahepatana	Patana (for tea cultivation)	3 2 38	4 0	6 0	2 0	6 0
2	Do.	do. (reservation for bridle path and road)	1 1 33*	—	—	—	—

Preliminary plan 6,711. Village—Wahugepitiya in Kandukara Ihala korale. Applicant—Sinniah Kangani, Peacock Hill estate, Pussellawa.

3	Diggommana	Patana (for tea and rubber cultivation)	10 0 11	3 0	6 0	2 0	6 0
10	Do.	do.	0 1 34	5 0	6 0	2 0	6 0

Preliminary plan 6,607. Village—Dunukeulla in Kandukara Ihala korale. Applicant—Medawattegedara Appuhami.

Lot.	Name of Land.	Description.	Extent.	Survey fees per acre.	Upset premium per acre.	Annual rent per acre for the first 30 years.	
						Each of the first 6 years.	Each of the remaining 24 years.
			A. R. P.	Rs. c.	Rs. c.	Rs. c.	Rs. c.
4	Welagodahinna	Tea plantation	0 3 37	5 0	6 0	2 0	6 0
6	Do.	Patana and a very small portion in tea (for tea cultivation)	3 2 0	4 0	6 0	2 0	6 0
5	Do.	do. (bank) (reservation for Illatamada-ela)	0 0 12*	—	—	—	—

Preliminary plan 6,668. Village—Telihunna in Ganga Ihala korale. Applicant—Mr. D. T. Pelpola of Gampola.

1	Upasakayagekanda	Forest and patana (reservation for stream)	1 2 2*	—	—	—	—
2	Do.	do. (for tea and rubber cultivation)	17 0 6	3 0	16 0	2 0	6 0
3	Do.	Forest (reservation for stream)	0 2 26*	—	—	—	—
4	Parahinna	Patana (for tea and rubber cultivation)	0 3 10	5 0	6 0	2 0	6 0
5	Do.	Patana and jungle (reservation for stream)	1 1 13*	—	—	—	—

Preliminary plan 6,752. Village—Yatapana in Ganga Ihala korale. Applicant—Mr. W. G. G. Abeyesinghe of Gampola.

2	Galapitagommana	Forest (for tea and rubber cultivation)	4 0 27	4 0	31 0	2 0	6 0
3	Yalabeditenna and Keppitiyawepatana	Patana and forest (for tea and rubber cultivation)	27 0 1	3 0	7 0	2 0	6 0

Preliminary plan 6,631. Village—Telihinna in Ganga Ihala korale. Applicant—Mr. Benjamin Rodrigo of Gampola.

1	Pitakanda	Patana (for tea and rubber cultivation)	8 1 27	4 0	6 0	2 0	6 0
---	-----------	---	--------	-----	-----	-----	-----

Preliminary plan 6,773. Village—Ampitiya in Ganga Ihala korale. Applicant—Nil.

3	Gorokgahamulamukalana	Forest (for tea cultivation)	8 3 13	4 0	156 0	2 0	6 0
4	Gorokgahamulapatana	Patana (do.)	16 1 32	3 0	16 0	2 0	6 0
5	Gorokgahamulamukalana	Forest (do.)	0 1 32	5 0	156 0	2 0	6 0
12	Do.	do.	1 2 34	5 0	156 0	2 0	6 0
13	Do.	do.	1 0 8	5 0	156 0	2 0	6 0

* Not to be leased.

Colonial Secretary's Office,
Colombo, July 15, 1919.

A. S. PAGDEN,
Acting Colonial Secretary.

LAND SALES IN THE SOUTHERN PROVINCE.

No. 3,554, S. P.—The Government Agent, Southern Province, will on Thursday, November 6, 1919, at 1 P.M., at his office in Galle Kachcheri, put up to auction, for sale or settlement, or will otherwise dispose of, the under-mentioned portions of Crown land, in accordance with the regulations of Government regarding land sales. Eighteen allotments of land situated in the Bentota-Walallawiti korale division of the Galle District of the Southern Province.

Preliminary plan 8,832. Village—Nawadagala. Claimant—Udugama Korlage Parlis Appu of Nawadagala.

Lot.	Name of Land.	Name of Applicant.	Description.	Extent.		Upset price per acre, Rs.
				A. R. P.	per acre, Rs.	
26314	Kitulgahadeniya	N. K. Babasinno of Nawadagala	Paddy field	2 1 4	30	30

Preliminary plan 10,623. Village—Ihala Omatta. Claimants—Messrs. J. M. Robertson & Co., Colombo.

2	Kosgahalangadeniye Ihala kattiya	Messrs. J. M. Robertson & Co., Colombo	Contains rubber Plantation	0 0 18	50	175
---	----------------------------------	--	----------------------------	--------	----	-----

Preliminary plan 10,655. Village—Elpitiya. Claimants—(1) Elbias Sinnö, (2) Mahagodage Andiris, (3) ditto Davith Appu, (4) Ganage Danchihamy.

13	Galkadullekumbura	—	Paddy field	0 0 5	30	30
----	-------------------	---	-------------	-------	----	----

Preliminary plan 10,897. Village—Hattaka. Claimant—Crown.

1	Puswelgodahena	Baddegama Radage Bempy	Jungle	1 0 18	1,500*	1,500*
---	----------------	------------------------	--------	--------	--------	--------

Preliminary plan 10,956. Village—Magala North. Claimant—Ilandaridewa Ayadoris.

1	Manajjagodakeleaddarawatta alias Delgahawatta	Ilandaridewa Ayadoris	Native garden	0 0 21	60	60
3	Do.	do.	Contains coconut Plantation	0 3 7	60	61.50
5	Delgahawatta	Claimant—Kaluwahakuru Thela.	Contains coconut Plantation	0 2 0	60	22

Preliminary plan 10,990. Village—Igala. Claimant—Ponnampereuma Arachchige Don Cornelis.

4	Igalgodawatta-addarawatta	Edirimuñi Girigoris de Silva of Bera-tuduwa	Old coconut garden Plantation	0 1 26	100	17
---	---------------------------	---	-------------------------------	--------	-----	----

Lot.	Name of Land.	Name of Applicant.	Description.	Extent.		Upset price per acre, Rs.
				A.	R. P.	
Preliminary plan 11,004. Village—Waturuwelapalata. Claimant—Assala Arachchige Don Harmanis Appu of Bentota.						
2	Kebellakandekele	Assala Arachchige Don Harmanis Appu of Bentota	Native garden .. Plantation ..	0	0 24	75 21
Preliminary plan 11,094. Village—Elakake. Claimant—Crown.						
1	Boraluketiyekele	A. Kannangara of Weihena	Low jungle ..	1	0 3	65
2	Do.	—	Low jungle (not for sale)	0	0 24	—†
3	Do.	—	Low jungle ..	1	2 32	65
Preliminary plan 11,115. Village—Rantotuwila. Claimant—Crown.						
1	Kunuambegodakele	—	Jungle ..	1	2 10	90
2	Kunuambegodakelewatta	Wickrama Radage Podihamiya	Coconut garden .. Plantation ..	0	3 34	80 32·25
3	Do.	—	Coconut garden .. Plantation ..	0	2 19	80 2
4	Kunuambegodakele	—	Jungle (not for sale)	0	0 22	—†
5	Do.	—	do. ..	0	0 39	—†
6	Do.	—	Jungle ..	1	0 33	90
Preliminary plan 11,140. Village—Pelagaspalata. Claimant—Crown.						
1	Maragahakele or Pelagahakele	A. M. Wijerama of Kosgoda	Jungle ..	1	0 19	105
2	Do.	do.	Jungle (not for sale)	0	0 11	—†
Preliminary plan 11,196. Village—Lenagalpalata. Claimant—Crown.						
1	Bogahakele	K. B. Silva of Alutgama	Jungle ..	0	3 27	62·50†
2	Do.	do.	do. ..	0	0 30	62·50†

* With mining rights only. † Reservation. ‡ With mining rights at Rs. 250 per acre.

Further information regarding these lands can be obtained from the Government Agent, Southern Province, and their plans from the Surveyor-General.

Colonial Secretary's Office,
Colombo, July 15, 1919.

A. S. PAGDEN,
Acting Colonial Secretary.

No. 3,555, S. P.—The Assistant Government Agent, Hambantota, will on Monday, September 1, 1919, at 1 P.M., at his office in the Hambantota Kacheheri, put up to auction, for sale or settlement, or will otherwise dispose of, the under-mentioned portions of Crown land, in accordance with the regulations of Government regarding land sales. Ten allotments of land situated in the Magam pattu division of the Hambantota District of the Southern Province.

Lot.	Name of Land.	Name of Applicant.	Description.	Extent.		Upset price per acre, Rs.
				A.	R. P.	
Preliminary plan 9,999. Village—Koholankala.						
4262	Siyambalagahakele	Deundara Liyanage Jeeris Appu	Jungle ..	1	0 7	15
Preliminary plan 10,004. Village—Koholankala.						
4273	Karaganaregodana	S. S. Oonus	Jungle ..	2	3 31	20
Preliminary plan 10,276. Village—Magama.						
1	Wellapathagodana	Totamune Patabendige Don Carolis	Jungle ..	1	3 9	25
Preliminary plan 10,284. Village—Magama.						
3	Dandunwelagodana	Don Deonis Merenchi Galappatti	Jungle ..	0	2 13	20
Preliminary plan 10,745. Village—Weligatta.						
2	Siyambalagahawatta	Kirigigana Arachchi Patabendige Don Endoris	Jungle ..	1	0 6	20
Preliminary plan 10,768. Village—Pallemalala.						
2	Palugahawatta	Don Hendrick Abesuriya	Jungle .. Mud hut ..	0	3 38	20 20
Preliminary plan 11,096. Village—Andalla.						
4	Paranapara-addarakebella	W. D. D. Abesuriya of Tissa	Jungle ..	1	0 3	20
Preliminary plan 11,097. Village—Weligatta.						
2	Laimalangodella alias Panikagalakele	S. S. Oonus	Chena ..	1	0 5	20
Preliminary plan 11,102. Village—Pallemalala.						
1	Tankiwalalangaidama alias Pallemalalatankiwalalangaidama	Abeydhira Seena Patabendige Nonis Appu	Chena ..	1	0 6	20
Preliminary plan 11,124. Village—Wirawila.						
1	Andurumullegodana	Hewagamage Sincho	Chena ..	1	0 0	20

Further particulars in respect of these lands can be obtained from the Assistant Government Agent, Hambantota, and their plans from the Surveyor-General.

Colonial Secretary's Office,
Colombo, July 16, 1919.

A. S. PAGDEN,
Acting Colonial Secretary.

No. 3,556; S. P.—The Assistant Government Agent, Hambantota, will on Monday, September 1, 1919, at 1 P.M., at his office in the Hambantota Kachcheri, put up to auction, for sale or settlement, or will otherwise dispose of, the under-mentioned portions of Crown land, in accordance with the regulations of Government regarding land sales. Thirteen allotments of land situated in the East Giruwa pattu division of the Hambantota District of the Southern Province.

Lot.	Name of Land.	Name of Applicant.	Description.	Extent.		Upset price per acre. Rs.
				A. R. P.		
Final village pan 441. Village—Dikwala. Claimant—Crown.						
1E	Malitangewatta	.. Madarasin Arachchige Don Andreyas	.. Garden	0	0 37	15
Final village plan 454. Village—Udakanuketiya. Claimant—Nil.						
1AN	Elagawawattepitakella	.. Wanigasekera Dissanayaka Digiappuhamy Chena	..	0	1 36	30
1AQ	Do.	.. do.	.. do.	0	1 35	30
Final village plan 459. Village—Kiula. Claimant—Nil.						
1X	Siyambalagahawatta	.. M. Deonis	.. Chena	0	0 18	15
1AB	Wila-addarakoratuwa	.. do.	.. Garden	1	2 15	15
1AC	Malittangahawatta	.. A. Andirishamy	.. do.	0	2 24	15
12c1	Siyambalagahamullaowita	.. K. Siyadorishamy	.. Garden	0	0 39	40
			.. Timber			7
			.. Plantation			18 25
			.. House			65
Final village plan 467. Village—Lunama. Claimant—Nil.						
1F	Inginiyangahahena	.. Henpitagamage Babappu	.. Chena	0	2 34	25
1F1	Do.	.. do.	.. do.	0	0 28	25
1F2	Do.	.. K. Ramalingam	.. do.	0	1 25	25
1F3	Do.	.. do.	.. do.	0	3 8	30
1A31	Godanehena	.. Don Mates Abewickrema Wijesundara	.. do.	1	2 7	23
1A34	Ketangahakoratuwa or Godanehena	.. S. M. A. Don Hendrick	.. do.	1	0 4	30

Further particulars in respect of these lands can be obtained from Assistant Government Agent, Hambantota, and their plans from the Surveyor-General.

Colonial Secretary's Office,
Colombo, July 16, 1919.

A. S. PAGDEN,
Acting Colonial Secretary

THE Government Agent, Southern Province, Galle, is prepared to receive on or before September 12, 1919, at the Galle Kachcheri, written applications for the lease in perpetuity from October 16, 1919, of the under-mentioned portions of Crown land to be planted with coconuts, rubber, tea, or cinnamon. No such application will be entertained unless the applicant gives his full name and address and until he makes with the Government Agent a deposit of survey fees as noted against each lot. Such deposit will not be returned until the lease of the land has been sold or until it has been decided by the Government Agent that it will not be sold.

On Tuesday, September 16, 1919, at 1 P.M., at Galle Kachcheri, the sale of the lease will be put up to auction in accordance with the regulations of Government regarding the lease of Crown lands; but the bidding shall be confined to the original applicant and those other applicants whose applications shall have been made in the manner above specified.

The conditions of the lease of these lots are obtainable on application from the Government Agent, and their plans from the Surveyor-General.

Twenty-six allotments of land situated in the villages noted below in Gangaboda pattu of the Galle District, Southern Province.

Preliminary plan 10,991. Village—Diviture. Applicant—Dedimuni Fredrick Perera of Balapitiya.
Nature of products—Coconuts, rubber, tea, or cinnamon.

Lot.	Name of Land.	Description.	Extent.	Rent for the first 6 years		Rent for the remaining 24 years		Survey fees per acre or part of an acre.	Upset premium per acre.
				per year per acre.	per year per acre.	per year per acre.	per year per acre.		
			A. R. P.	Rs. c.	Rs. c.	Rs. c.	Rs. c.	Rs. c.	
10	Nagaskanda	.. High jungle	.. 42 0 21	.. 2 0	.. 6 0	.. 3 0	.. 9 0		
Preliminary plan 11,007. Village—Etkandura. Applicant—P. H. Janis of Batapola.									
1	Banwelduwekele or Sentugewatta	.. Jungle	.. 4 0 12	.. 1 0	.. 3 0	.. 4 0	.. 7 0		
Applicant—G. Don Odiris de Silva of Etkandura.									
9	Sentugewatta'hala	.. Jungle	.. 2 3 19	.. 1 0	.. 3 0	.. 4 0	.. 7 0		
12	Banweltuduwekele	.. High jungle	.. 9 0 23	.. 1 0	.. 3 0	.. 4 0	.. 7 0		
16	Sentugewatteihala Banweltuduwekele	.. alias Jungle	.. 8 1 28	.. 1 0	.. 3 0	.. 4 0	.. 7 0		
20	Maskumbureudumulla	.. Deniya	.. 3 1 5	.. 0 90	.. 2 70	.. 4 0	.. 6 70		
21	Maskumbure'hala	.. Scrub jungle	.. 4 3 16	.. 1 0	.. 3 0	.. 4 0	.. 7 0		
22	Banweltuduwekele	.. Jungle	.. 5 1 35	.. 1 0	.. 3 0	.. 4 0	.. 7 0		
Applicant—Anihony Kojis Silva of Peraliya.									
27	Banweltuduwedeniya	.. Deniya	.. 3 0 39	.. 0 90	.. 2 70	.. 4 0	.. 6 70		
Preliminary plan 11,098. Village—Yatalamatta. Applicant—Godamuke Vitanage Nandoris of Yatalamatta.									
3	Dickowitadeniyekanda Nayamullekanda	.. or Jungle	.. 10 1 4	.. 1 30	.. 3 90	.. 3 0	.. 6 90		

Preliminary plan 11,099. Village—Udalamatta. Applicant—Maddekandegge Udaris of Udalamatta.

1	Kajugasudumullekanda	.. Chena	.. 4 1 11	.. 1 10	.. 3 30	.. 4 0	.. 7 30
4	Do.	.. do.	.. 3 3 35	.. 1 10	.. 3 30	.. 4 0	.. 7 30

Lot.	Name of Land.	Description.	Extent.	Preliminary plan 11,131. Village—Ihalakimbiya. Applicant—Nil.			Upset premium per acre.
				Rent for the first 6 years per acre.	Rent for the remaining 24 years per acre.	Survey fees per acre or part of an acre.	
			A. R. P.	Rs. c.	Rs. c.	Rs. c.	Rs. c.
1	Angurumelahena	Low jungle	0 0 25	(Reservation; will not be leased.)			
				Applicant—Mr. J. P. de S. Adihetty of Narawala.			
2	Angurumelahena	Low jungle	5 0 36	1 10	3 30	4 0	7 30
				Village—Ihala Lelwala. Applicant—Nil.			
3	Benelangakanda	Low jungle	0 2 1	(Reservation; will not be leased.)			
				Applicant—Weliwitigodage Telenis.			
4	Benelangakanda	Low jungle	3 3 24	1 10	3 30	4 0	7 30
				Applicant—Nil.			
5	Benelangakanda	Low jungle	1 3 24	(Reservation; will not be leased.)			
6	Do.	do.	0 1 6	(do.)			
				Preliminary plan 11,162. Village—Unanwitiya. Applicant—Semage Simon Wijewardena of Dangedara.			
1	Annasigalakanda Heeralugekanda	alias High jungle	5 0 15	1 10	3 30	4 0	7 30
				Applicant—D. S. Fernando of Dangedara.			
2	Annasigalakanda Heeralugekanda	alias High jungle	4 2 4	1 10	3 30	4 0	7 30
3	Do.	do.	0 3 25	(reservation; will not be leased.)			
				Preliminary plan 11,157. Village—Urala. Applicant—Nil.			
1	Dahahaulhenekela	Jungle	86 1 0	1 30	3 90	3 0	6 90
3	Do.	do.	0 1 10	(Reservation; will not be leased.)			
4	Do.	do.	2 3 18	(do.)			
				Applicant—Mr. R. A. H. de Vos of Galle.			
5	Dahahaulhenekela	Jungle	20 1 16	1 30	3 90	3 0	6 90
				Preliminary plan 11,198. Village—Ihala Lelwala. Applicant—Nil.			
1	Deiyandarakanda or Weli- deniyekanda	Low jungle	0 0 23	(Reservation; will not be leased.)			
				Applicant—Kariyawan Haputantirige Carolis de Silva of Ganegoda.			
2	Deiyandarakanda or Weli- deniyekanda	Low jungle	9 1 34	1 60	4 80	4 0	8 80
				Applicant—Weliwitigodage Thelenis of Ihala Kimbiya.			
3	Mahamulanagodakanda	Low jungle	3 0 15	1 20	3 60	4 0	7 60
				Preliminary plan 11,221. Village—Waduwalwitiya. Applicant—Mr. J. P. de S. Adihetty of Narawala.			
1	Dehigahahena	Jungle	1 1 33	(Will be leased with lot 15.)			
2	Do.	Low jungle	0 0 27	(Reservation; will not be leased.)			
3	Do.	do.	0 0 15	(do.)			
4	Do.	do.	0 0 7	(do.)			
5	Dehigahahenedeniya	Paddy	1 2 6	(Will be leased with lot 15.)			
6	Do.	do.	0 0 14	(Reservation; will not be leased.)			
7	Dehigahahena	Low jungle	0 1 38	(do.)			
8	Do.	do.	0 0 10	(do.)			
9	Dikhena	High jungle	1 1 1	(do.)			
10	Alubogahahenedeniya	Deniya	5 3 5	(Will be leased with lot 15.)			
11	Do.	do.	0 0 5	(Reservation; will not be leased.)			
14	Do.	do.	3 0 21	(Will be leased with lot 15.)			
				Applicant—Nil.			
15	Dehigahahena, Alubogaha- hena, and Dikhena	High jungle	86 3 23	1 20	3 60	3 0	6 60
				Applicant—Mr. J. P. de S. Adihetty of Narawala.			
18	Dehigahahena	High jungle	1 1 6	(Reservation; will not be leased.)			
19	Dehigahahenedeniya	Deniya	0 2 9	(Will be leased with lot 15.)			

Colonial Secretary's Office,
Colombo, July 11, 1919.

A. S. PAGDEN,
Acting Colonial Secretary.

THE Government Agent, Southern Province, Galle, is prepared to receive on or before October 31, 1919, at the Galle Kachcheri, written applications for the lease in perpetuity from December 18, 1919, of the under-mentioned portions of Crown land to be planted with coconuts, rubber, tea, or cinnamon. No such application will be entertained unless the applicant gives his full name and address and until he makes with the Government Agent a deposit of survey fees as noted against each lot. Such deposit will not be returned until the lease of the land has been sold or until it has been decided by the Government Agent that it will not be sold.

On Tuesday, November 18, 1919, at 1 P.M., at the Galle Kachcheri, the sale of the lease will be put up to auction in accordance with the regulations of Government regarding the lease of Crown lands; but the bidding shall be confined to the original applicant and those other applicants whose applications shall have been made in the manner above specified.

The conditions of the lease of these lots are obtainable on application from the Government Agent, Southern Province, and their plans from the Surveyor-General.

Twelve allotments of land situated in the villages noted below in Bentota-Walallawiti korale of the Galle District, Southern Province.

Preliminary plan 10,796. Village—Weihena. Applicant—Hewahakuru Seveneris of Karandeniya.
Nature of products—Coconut, rubber, tea, or cinnamon.

Lot.	Name of Land.	Description.	Extent.	Rent for the	Rent for the	Survey fees	Upset
				first 6 years per	remaining 24	per acre or	
			A. R. P.	year per acre.	years per year	part of an	per acre.
				Rs. c.	per acre.	Rs. c.	Rs. c.
1	Olagodapolleuwa	Jungle	4 1 21	2 0	6 0	4 0	10 0
2	Do.	Deniya	1 1 18		(Will be leased with lot 1.)		
Preliminary plan 10,865. Village—Amugoda. Applicant—Hewawasan Sarukkalige Hendrick Fernando of Amugoda.							
1	Kandeaddarakoratuwa	Jungle	2 0 36	1 40	4 20	4 0	8 20
Preliminary plan 10,905. Village—Pitigala. Applicant—B. Don David Karunaratna of Pitigala.							
2	Polpanagalakoratuwa	Jungle	2 0 8	1 30	3 90	4 0	7 90
Preliminary plan 10,918. Village—Poddiwala. Applicant—Mattakagamage Panchappu of Weihena.							
1	Olagodapolleuwa	Jungle	2 2 6	1 60	4 80	4 0	8 80
Preliminary plan 10,975. Village—Pitigala. Applicant—Mahagodage Don Charles of Elpitiya.							
1	Kukulleggahena	Jungle	2 0 29	1 10	3 30	4 0	7 30
Preliminary plan 10,987. Village—Walinguruketiya. Applicant—R. D. J. Karunaratna, Fiscal's Arachchi of Induruwa.							
2	Kereketiyekele	Jungle	1 3 34	1 80	5 40	5 0	10 40
Preliminary plan 11,129. Village—Hipankanda. Applicant—Mr. J. G. Abeydeera of Thistle Court, Galle.							
5	Kebellagahakele	Jungle	0 1 0		(Reservation; will not be leased.)		
Applicant—Nil.							
6	Ettotuwekele <i>alias</i> Keenagahakele	Jungle	56 3 12	2 0	6 0	3 0	9 0
Applicant—Mr. J. G. Abeydeera.							
7	Keenagahakele	Open land	2 2 18		(Reservation; will not be leased.)		
8	Ettotuwekele	Jungle and deniya	1 2 38		(do. do.)		
10	Keenagahakele <i>alias</i> Ettotuwekele	Jungle	0 2 30		(do. do.)		
11	Ettotuwekele <i>alias</i> Keenagahakele	do.	26 0 22	2 0	6 0	3 0	9 0
17	Do.	do.	7 1 6	2 0	6 0	4 0	10 0
18	Do.	Footpath	0 0 36		(Reservation; will not be leased.)		
19	Do.	do.	0 0 26		(do. do.)		
23	Do.	Jungle and deniya	0 1 27		(do. do.)		
24	Do.	Jungle	4 1 22	2 0	6 0	4 0	10 0
25	Keenagahawelamanana	Manana and open land	0 0 30		(Reservation; will not be leased.)		
26	Ettotuwekele <i>alias</i> Keenagahakele	do.	0 0 32		(do. do.)		
Applicant—H. Charles de Silva of Pategama in Welitara.							
30	Ettotuweaddaraduwa <i>alias</i> Medaduwa	Jungle	2 0 19	2 0	6 0	4 0	10 0

Colonial Secretary's Office,
Colombo, July 15, 1919.

A. S. PAGDEN,
Acting Colonial Secretary.

LAND SALES IN THE NORTHERN PROVINCE.

No. 894, N. P.—The Government Agent, Northern Province, will on Tuesday, September 2, 1919, at 1 P.M., at his office in Jaffna, put up to auction, for sale or settlement, or will otherwise dispose of, the under-mentioned portions of Crown land, in accordance with the regulations of Government regarding land sales. Twenty-seven allotments of land situated in the Valikamam North, East, and West, Vadamaradchi East, Punakari, Pachchilaipalli divisions of the Jaffna District of the Northern Province.

Lot.	Name of Land.	Name of Applicant.	Description.	Extent.		Upset price per acre, Rs.
				A. R. P.	per acre, Rs.	
1	Uppukkundu	—	Reservation for a path	0 0 13	—*	
2	Do.	—	Reservation for watering cattle	0 0 30	—*	
Claimant—V. Ramanathar.						
3	Uppukkundu	—	Paddy field	1 0 18		240
Claimant—K. Ampalavanar.						
3A	Uppukkundu	—	Paddy field	1 0 21		180
3B	Do.	—	do.	0 1 11		240
Claimant—V. Veeravaku.						
3c	Uppukkundu	—	Open land	0 2 33		240
Preliminary plan 4,836. Village—Chempianpattu. Claimants—Savary Philippan and others.						
5	Kadalkaraimanal	—	Coconut garden	0 1 36		180
Preliminary plan 4,841. Village—Tanmakkeni. Claimant—Crown.						
2A	Narioddappallam	—	Jungle fit for paddy	2 0 0		22
3	Do.	—	do.	0 3 32		22
4	Do.	—	Jungle fit for coconut	2 0 6		22

Lot.	Name of Land.	Name of Applicant.	Description.	Extent.		Upset price per acre, Rs.
				A.	R. P.	
5	Maracaramkadu and Nari-odduppallam	—	Reservation for path	0	3 22	—*
6	Do.	—	Reservation for stream	1	1 3	—*
7	Do.	—	Reservation for road	0	1 27	—*
8	Marakkaramkadu	M. Sapathippillai	Jungle fit for coconut	2	3 28	22·50
9	Do.	Murukappar Kumarasami	Palmyra and jungle	3	0 25	19·50
10	Do.	Katiritamby Kandiah	Jungle fit for coconut	2	3 33	18·50
11	Do.	Murukappar Arunasalam	do.	3	0 7	22·50
12	Do.	Paramanathar Subramaniam	do.	1	3 5	23·50
13	Do.	do.	do.	1	0 6	23·50
14	Do.	—	Reservation for stream	0	1 7	—*
15	Do.	—	Reservation for cart track	0	1 33	—*
Preliminary plan 4,994. Village—Kumulamunai. Claimant—S. Mariampillai.						
3	Sivantirakamam	—	Encroachment	0	2 19	24
Preliminary plan 5,005. Village—Elalai. Claimant—Crown.						
1	Kodullapulam, Aymanan-kalady, Kadakadampai, and Kumultharai	Suppiramaniam Chelliah	Jungle fit for garden	17	1 17	30
2	Kaladdy	—	Reservation for path	0	0 28	—*
Preliminary plan 5,025. Village—Tampakamam. Claimant—Crown.						
1	Innasykadu	Tambyah S. Cooke	Jungle fit for coconut	2	3 31	20
2	Do.	—	do.	0	2 23	20
4	Do.	—	Reservation for path	0	1 4	—*

* Not for sale.

Further information regarding these lands can be obtained from the Government Agent, Northern Province, and plans of them from the Surveyor-General.

Colonial Secretary's Office,
Colombo, July 16, 1919.

A. S. PAGDEN,
Acting Colonial Secretary.

LAND SALES IN THE PROVINCE OF SABARAGAMUWA.

THE Assistant Government Agent of the Kegalla District, Province of Sabaragamuwa, is prepared to receive on or before Tuesday, August 26, 1919, at the Kegalla Kachcheri, written applications for the lease in perpetuity, subject to the provision that rent should be revised at every interval of 30 years, counting from the date of commencement of the lease, from September 1, 1919, the under-mentioned portions of Crown land to be planted with coconuts, rubber, tea, and other produce. No such applications will be entertained unless the applicant gives his full name and address and until he makes with the Assistant Government Agent a deposit of survey fees as noted against each lot. Such deposit will not be returned until the lease of the land has been sold or until it has been decided by the Assistant Government Agent that it will not be sold.

On Monday, September 1, 1919, at 2 P.M., at the Kegalla Kachcheri, the sale of the lease will be put up to auction in accordance with the regulations of Government regarding the lease of Crown lands. The highest bidder for the premium shall be the purchaser of the lease, but the bidding shall be confined to the original applicant and those other applicants whose applications shall have been made in the manner above specified.

The conditions of lease are obtainable from the Assistant Government Agent, Kegalla, and their plans from the Surveyor-General.

Twenty allotments of land situated in the Kinigoda, Galboda, Paranakuru, Beligal, Panawal, and Dehigampal korales of the Kegalla District of the Province of Sabaragamuwa.

Preliminary plan 2,852. Village—Kolongalla. Applicants—T. A. Mudalihamy and another.

Lot.	Name of Land.	Description.	Extent.	Survey fees per acre or or part of an acre.		Upset premium per acre.	Annual rent for each of the first 6 years.		Annual rent for each of the remaining 24 years.	
				Rs.	c.		Rs.	c.	Rs.	c.
1	Karagahamulahena alias yandagalemukalana	Ni-Forest	3 0 31	4	0	57 0	0	90	2	70
Applicant—Nil.										
2	Karagahamulahena alias yandagalemukalana	Ni-Forest	0 3 19	(Reservation; not for lease.)						
Applicant—W. A. W. Perera.										
3	Karagahamulahena alias yandagalemukalana	Ni-Forest	1 3 24	5	0	67 0	0	70	2	10
Applicant—A. F. R. Gunawardane.										
4	Karandaghamula alias Dombagastennemukalana	Ni-Forest	10 0 2	3	0	66 0	0	70	2	10
Final village plan 156. Village—Oddare. Applicant—S. A. Maulana.										
1	Oddarakandemukalana	Ni-Forest	5 2 0	4	0	32 0	1	0	2	0

Lot.	Name of Land.	Description.	Extent.	Applicant—T. B. Mederigama.		Annual rent for each of the first 6 years.	Annual rent for each of the remaining 24 years.
				Survey fees per acre or part of an acre.	Upset premium per acre.		
			A. R. P.	Rs. c.	Rs. c.	Rs. c.	Rs. c.
1	Pokunuwalahena	Chena	1 2 5	5 0	8 0	1 0	3 0
Preliminary plan 2,773. Village—Alapalawala. Applicant—Y. Rankira.							
1	Imbulamulahena	High forest	1 2 27	5 0	10 0	0 80	2 40
Applicant—Nil.							
2	Balagalamukalana	High forest	0 0 37	5 0	15 50	1 0	3 0
Preliminary plan 2,853. Village—Pehinipeddara. Applicant—Nil.							
1	Bomaluwehena <i>alias</i> Arambehena <i>alias</i> Bombuwehena	Forest	0 3 10	5 0	13 0	1 0	3 0
Applicant—J. A. Polambegoda.							
2	Bomaluwehena <i>alias</i> Arambehena <i>alias</i> Bombuwehena	Forest	1 0 4	5 0	13 0	1 0	3 0
Preliminary plan 2,875. Village—Dumbuluwawa Sinhalagama. Applicants—E. Punchirala and another.							
1	Moragahamulahenemukalana	Forest	3 2 32	4 0	42 0	1 0	3 0
Preliminary plan 2,872. Village—Makura. Applicant—D. S. Abeyesundara.							
1	Hindagollehena <i>alias</i> Hindagolle mukalana	Forest	2 2 27	4 0	67 0	1 0	3 0
Preliminary plan 2,848. Village—Yattogoda. Applicant—D. A. Amarasekara.							
1	Nugemulahena	Forest	2 0 15	4 0	18 0	1 20	3 60
2	Welangalemukalana	do.	5 1 12	4 0	18 0	1 20	3 60
Preliminary plan 2,886. Village—Weligalla. Applicant—B. A. Keyser.							
1	Hurigollehena	Forest	2 0 9	4 0	37 0	1 0	3 0
Preliminary plan 2,824. Village—Pannila. Applicant—T. A. de S. Wijeyeratne.							
1	Etgalehena	Forest	6 3 2	4 0	58 0	1 50	4 50
2	Do.	do.	2 1 23	4 0	58 0	1 50	4 50
Applicant—Nil.							
3	Etgalehena	Forest	3 0 37	(Reservation; not for sale.)			
4	Road	Estate road	0 0 20	(do.)			
Preliminary plan 2,865. Village—Yatiantota. Applicant—L. P. Baba.							
1	Kondagalahena <i>alias</i> Pattiyakandekurakkanwatta	Forest	1 0 31	5 0	21 0	2 0	6 0

Colonial Secretary's Office,
Colombo, July 16, 1919.

A. S. PAGDEN,
Acting Colonial Secretary.

LAND SALES BY THE SETTLEMENT OFFICER.

SOUTHERN PROVINCE.

It is hereby notified that the Settlement Officer's land sale advertisement No. 5,177 appearing in *Government Gazette* No. 7,036 of July 11, 1919, relative to lot 24U in Beminiyanwila, in block survey preliminary plan 465, in the Southern Province, has been cancelled.

Colonial Secretary's Office,
Colombo, July 16, 1919.

A. S. PAGDEN,
Acting Colonial Secretary.

PROVINCE OF UVA.

No. 5,178, S. O.—On Wednesday, August 27, 1919, at 3 p.m., the Land Settlement Officer will put up for sale or settlement, at Ella, the under-mentioned portions of Crown land, on the terms authorized by Government. Four allotments of land situated in the Kumbalwela korale of the Yatikinda division of the Badulla District of the Province of Uva.

Lot.	Name of Land.	Name of Claimant.	Description.	Block survey preliminary plan 2.—Gotuwela.	
				Extent.	A. R. P.
1036	Naulapatana	Crown	Patana	0 2 24	
1036½	Abandoned path	do.	Path	0 0 24	
734/2543	Walliwatta and Hettolakapalpatanas	do.	Patana	0 1 39	
734/2543a	Do.	do.	do.	0 0 27-25	

Upset price at Rs. 50 per acre. Further information regarding these lands can be obtained from the Land Settlement Officer, and plans of them from the Surveyor-General.

Colonial Secretary's Office,
Colombo, July 15, 1919.

A. S. PAGDEN,
Acting Colonial Secretary.

No. 5,179, S. O.—On Thursday, August 28, 1919, at 10 a.m., the Land Settlement Officer will put up for sale or settlement, at Bandarawela, the under-mentioned portion of Crown land, on the terms authorized by Government. An allotment of land situated in the Dehiwinipalata of the Udukinda division of the Badulla District of the Province of Uva.

Lot.	Name of Land.	Name of Claimant.	Description.	Block survey preliminary plan 197.—Etampitiya.	
				Extent.	A. R. P.
2A	Diyabotutenepatana <i>alias</i> Ambagahamadittapatana	Crown, applied for by D. K. Suwaris Appuhami of Diyabotutenna, Etampitiya	Patana	1 0 16	

Upset price at Rs. 15 to Rs. 50 per acre. Further information regarding this land can be obtained from the Land Settlement Officer, and plan of it from the Surveyor-General.

Colonial Secretary's Office,
Colombo, July 15, 1919.

A. S. PAGDEN,
Acting Colonial Secretary.

No. 5,180, S. O.—On Thursday, August 28, 1919, at 10 A.M., the Land Settlement Officer will put up for sale or settlement, at Bandarawela, the under-mentioned portion of Crown land, on the terms authorized by Government. An allotment of land situated in the Mahapalata korale of the Udukinda division of the Badulla District of the Province of Uva.

Lot.	Name of Land.	Description.	Name of Claimant.	Extent.
20D1	Umankanduredimbulgahatenna	Crown, encroached on by Nona Lahilone, wife of T. M. B. Rahaman		A. R. P. 0 0 32

Upset price at Rs. 200 per acre. Further information regarding this land can be obtained from the Land Settlement Officer, and plan of it from the Surveyor-General.

Colonial Secretary's Office,
Colombo, July 15, 1919.

A. S. PAGDEN,
Acting Colonial Secretary.

LAND ACQUISITION NOTICES.

HAVING been duly directed by the Governor, with the advice of the Executive Council, acting under the provisions of "The Land Acquisition Ordinance of 1876," section 6, to take order for the acquisition of the following lands, required for a public purpose, namely, for the deviation of the Bitumpe-Waga Village Committee road, to wit:—

Lot.	Name of Land.	Description.	Villages—Wewelpnanawa, Pinnawala, and Uggala.	Name of Claimant.	Extent, A. R. P.
1	Delgahawatta	Contains 2 coconut trees		Haputantrigamage Juwanis Appu and ditto Amaris Appu	0 0 12.1
2	Do.	Contains 1 jak tree		do.	0 0 3
3	Kelagahawatta	Coconut garden		Haputantrigamage Bempy Appu	0 0 2.5
4	Road	Public road		do.	0 0 0.2
5	Kelagahawatta	Coconut garden		do.	0 0 2
6	Road	Public road		do.	0 0 7.7
7	Do.	do.		do.	0 0 2
8	Do.	do.		do.	0 0 5.3
9	Kelagahawatta	Coconut garden contains coconut and other trees		do.	0 0 7.3
10	Do.	Coconut garden		do.	0 0 11.1
11	Talgahawatta	do.		Haputantrigamage Nerohami	0 0 6.6
12	Kalualawatta	do.		Haputantrigamage Punchi Amaris	0 0 8.8
13	Road	Public road		do.	0 0 4.3
14	Do.	do.		do.	0 0 1
15	Kalualawatta	Coconut garden		do.	0 0 0.5
16	Do.	do.		do.	0 0 0.3
17	Do.	do.		Gamage Girigoris Appu and Podi Nona	0 0 14.1
18	Road	Public road		do.	0 0 12.1
19	Kalualawatta	Coconut garden		do.	0 0 0.5
20	Do.	do.		do.	0 0 0.3
21	Do.	do.		Wiranalage Allis Appu and Gamage Nerohami	0 0 7.8
22	Road	Public road		do.	0 0 3
23	Kalualawatta	Coconut garden		do.	0 0 3
24	Halgahakumbura	Paddy field		Haputantrigamage Loku Amaris Appu and ditto Juwanis Appu	0 0 8.8
25	Ihalapellewa	Native garden		Pinnawalage Sediris Appu	0 0 8.9
26	Galgodewatta	Coconut garden		Atukorala Suwaris Appu and others	0 0 18.9
27	Godaporagahawatta	do.		Atukorala Suwaris Appu	0 0 12.4
28	Netalgahawatta	do.		Atukorala Don Bastian, &c.	0 0 26
29	Kadurugahawatta	do.		Atukorala Baron Sinno	0 0 4.3
30	Kosgahalanda	do.		Atukorala Don Peris Vedarala, &c.	0 0 4.2
31	Indigahawatta	Garden contains 15 rubber trees		Atukorala Setan Sinno	0 0 6.7
32	Delgahawatta	Coconut garden		Haputantrigamage Punchi Sinno	0 0 4.5
33	Godaporagahawatta	do.		Atukorala Don Bastian, &c.	0 0 15.7
34	Kosgahalanda	do.		do.	0 0 38.4
35	Marakkalayawetichchalandanda	do.		do.	0 0 29.3
36	Migahawatta	do.		Atukorala Pabilis Appu and Valdelukankanamalage Nonahami	0 0 19

I hereby give public notice, as required by section 7, that the Government proposes to take possession of the lands. All persons interested in the aforesaid lands are hereby required to appear personally or by agent before me at this office on August 25, 1919, at 12 noon, and to state the nature of their respective interests in the lands, and the amount and particulars of their claims to compensation for such interests.

The Kachcheri,
Colombo, July 14, 1919.

J. G. FRASER,
Government Agent.

HAVING been duly directed by the Governor, with the advice of the Executive Council, acting under the provisions of "The Land Acquisition Ordinance of 1876," section 6, to take order for the acquisition of the following land, required for a public purpose, namely, for premises for the Anti-Tuberculosis Hospital and quarters at Ragama, to wit:—

Lot.	Name of Land.	Description.	Village—Ragama.	Name of Claimant.	Extent, A. R. P.
1	Egodakotuwa	Contains 14 coconut trees, 1 zinc-walled and cemented cooly hut, and part of a latrine		Francis de Zoysa	0 0 38.75

I hereby give public notice, as required by section 7, that the Government proposes to take possession of the land. All persons interested in the aforesaid land are hereby required to appear personally or by agent before me at this office on August 11, 1919, at 12 noon, and to state the nature of their respective interests in the land, and the amount and particulars of their claims to compensation for such interests.

The Kachcheri,
Colombo, July 14, 1919.

J. G. FRASER,
Government Agent.

I HEREBY give notice that, in pursuance of the powers vested in me by section 8 of Ordinance No. 3 of 1876, the acquisition of lands in preliminary plan 4,833, required for the construction of the Chilaw-Puttalam Railway, fixed by me for the July 22, 1919, is postponed until further notice.

The Kachcheri,
Puttalam, July 14, 1919.

G. F. FORREST,
Assistant Government Agent.

HAVING been duly directed by the Governor, with the advice of the Executive Council, acting under the provisions of "The Land Acquisition Ordinance of 1876," section 6, to take order for the acquisition of the following land, required for a public purpose, namely, for the construction of cooly lines on the Pindeniya road, to wit:—

Lot.	Name of Land.	Description.	Name of Claimant.	Extent,	
				A.	R. P.
Preliminary plan 2,879. Village—Mattamagoda.					
1	Galgodaowitehena	Chena	N. M. Milla Marikan of Ruanwella	1	2 2

I hereby give public notice, as required by section 7, that the Government proposes to take possession of the land. All persons interested in the aforesaid land are hereby required to appear personally or by agent before me at Ruanwella, on August 14, 1919, at 10 A.M., and to state the nature of their respective interests in the land, and the amount and particulars of their claims to compensation for such interests.

Kegalla Kachcheri,
July 11, 1919.

G. F. R. BROWNING,
Assistant Government Agent.

HAVING been duly directed by the Governor, with the advice of the Executive Council, acting under the provisions of "The Land Acquisition Ordinance of 1876," section 6, to take order for the acquisition of the following lands, required for a public purpose, namely, for Panawala school and garden, to wit:—

Lot.	Name of Land.	Description.	Name of Claimant.	Extent,	
				A.	R. P.
Preliminary plan 2,846. Village—Panawala.					
1	Gorokgollewatta	Garden	H. Lisohamy	1	0 31.5
2	Do.	do.	do.	0	1 19.1
3	Do.	do.	do.	0	1 23.2

I hereby give public notice, as required by section 7, that the Government proposes to take possession of the lands. All persons interested in the aforesaid lands are hereby required to appear personally or by agent before me at Ruanwella, on August 14, 1919, at 10 A.M., and to state the nature of their respective interests in the lands, and the amount and particulars of their claims to compensation for such interests.

Kegalla Kachcheri,
July 11, 1919.

G. F. R. BROWNING,
Assistant Government Agent.

HAVING been duly directed by the Governor, with the advice of the Executive Council, acting under the provisions of "The Land Acquisition Ordinance of 1876," section 6, to take order for the acquisition of the following lands, required for a public purpose, namely, for deviating the Karawanella-Glenella road at the 49 $\frac{1}{2}$ milepost, to wit:—

Lot.	Name of Land.	Description.	Name of Claimant.	Extent,	
				A.	R. P.
Preliminary plan 2,792. Village—Tunbage.					
1	Ihalagedarawatta	Part of old coconut garden	R. Rankira and others	0	0 0.7
2	Yakdehigedarawatta	do.	R. Appuwa	0	0 11
3	Ihalagedarawatta	do.	R. Ukku and others	0	0 0.5
4	Ruppuwekumbura	Part of paddy field	D. Baba and others	0	0 0.4

I hereby give public notice, as required by section 7, that the Government proposes to take possession of the lands. All persons interested in the aforesaid lands are hereby required to appear personally or by agent before me at Ruanwella, on August 14, 1919, at 10 A.M., and to state the nature of their respective interests in the lands, and the amount and particulars of their claims to compensation for such interests.

Kegalla Kachcheri,
July 11, 1919.

G. F. R. BROWNING,
Assistant Government Agent.