

Ceylon Government Gazette

Published by Authority.

No. 7,040 — FRIDAY, JULY 25, 1919.

Part III.—Lands.

Separate paging is given to each Part in order that it may be filed separately.

	PAGE		PAGE		PAGE
Land Settlement Notices :—		Land Sales by the Government Agents :—		Land Sales by the Settlement Officer :—	
Final Orders1031	North-Western Province1071	Northern Province —
Preliminary Notices1033	North-Central Province1071	Eastern Province —
Land Sales by the Government Agents :—		Province of Uva —	North-Western Province 1074
Western Province —	Province of Sabaragamuwa —	North-Central Province —
Central Province1068	Land Sales by the Settlement Officer :—		Province of Uva —
Southern Province1068	Western Province —	Province of Sabaragamuwa —
Northern Province —	Central Province1072	Land Acquisition Notices 1077
Eastern Province —	Southern Province —	Land Resumption Notices —

FINAL ORDERS.

Hambantota S. O. No. 1546.

Order under Section 4, Sub-section (1), of "The Waste Lands Ordinances of 1897, 1899, 1900, and 1903."

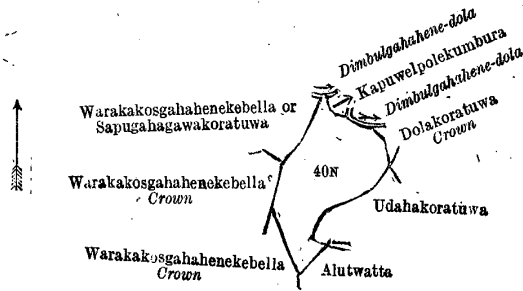
In the matter of the land commonly called or known as Warakosgahahenekebella, situate in the village of Patagama, in the West Giruwa pattu of the Hambantota District, in the Southern Province, and of "The Waste Lands Ordinances of 1897, 1899, 1900, and 1903."

WHEREAS in pursuance of section 1 of the said Ordinances it was duly declared and notified on the 1st day of April, 1910, that if no claim to the land commonly called or known as Warakosgahahenekebella, situate in the village of Patagama, in the West Giruwa pattu of the Hambantota District, in the Southern Province, containing in extent 2 acres and 6 perches, and shown as lot 40N in preliminary plan 220 and in the annexed diagram, was made to John Murray Davies, Special Officer appointed under section 28 of the said Ordinances, within the period of three months from the date specified in the said notice, such land would be declared the property of the Crown, and dealt with on account of the Crown (*vide* Notice No. 3,740):

And whereas Tibbotuwedeniyekankanange Sinno made claim thereto, and Walter Ernest Wait and Malcolm Stevenson, Special Officers appointed under section 28 of the said Ordinances, made due inquiry into such claim, and whereas the said claimant and the aforesaid Walter Ernest Wait, Special Officer, with the consent of His Excellency the Governor, came to an agreement in writing dated the 21st day of August, 1911, under section 4, sub-section (1), of the said Ordinances, whereby it was agreed that the said claimant should be declared the purchaser of 2 acres more or less of lot 41 of the notice and of the block survey preliminary plan 220 upon payment on or before the 31st day of December, 1911, to the Assistant Government Agent, at Hambantota, of a sum of Rupees Ten only (Rs. 10), as the purchase amount of the said land, and whereas the said amount has been duly paid by the said claimant, and whereas it was subsequently agreed by the said claimant that he should accept the above-mentioned lot 40N in lieu of the said 2 acres more or less, he is hereby, in pursuance of the agreement aforementioned, declared to be the purchaser of the said lot 40N, as more fully described herein below.

Description of the Land referred to.

The land commonly called or known as Warakosgahahenekebella, situated in the village of Patagama, in the West Giruwa pattu of the Hambantota District, in the Southern Province, containing in extent 2 acres and 6 perches, and shown as lot 40N in preliminary plan 220 and in the annexed diagram; and bounded as follows: on the north by the Dimbulgahahene-dola, Kapuwelpolekumbura claimed by Liyanage Babahamy and others, the Dimbulgahahene-dola; on the east by Dolakoratuwa to be declared the property of the Crown under the Waste Lands Ordinances, Udahakoratuwa claimed by Hettige Kawanihamy and others; on the south by Alutwatta claimed by Tibbotuwadeniyage Andris and others, Warakosgahahenekebella decreed to be the property of the Crown (reference case No. 51); on the west by Warakosgahahenekebella decreed to be the property of the Crown under reference case No. 51, Warakosgahahenekebella or Sapugahagawakoratuwa sold under the Waste Lands Ordinances to Kulasinge Heen Appu.



Surveyor-General's Office,
Colombo, December 9, 1918.

Scale of 8 Chains to an Inch.

C. R. LUNDIE,
for Surveyor-General.

J. M. DAVIES,
Special Officer.
May 31, 1919.

Hambantota S. O. No. 1,547.

Order under Section 4, Sub-section (1), of "The Waste Lands Ordinances of 1897, 1899, 1900, and 1903."

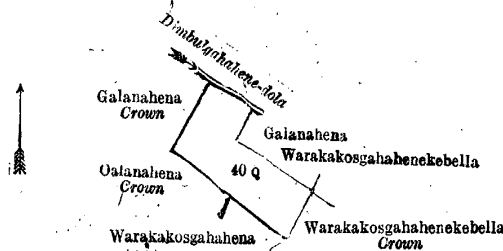
In the matter of the land commonly called or known as Galanahena and Warakakosgahahena, situate in the village of Patagama, in the West Giruwa pattu of the Hambantota District, in the Southern Province, and of "The Waste Lands Ordinances of 1897, 1899, 1900, and 1903."

WHEREAS in pursuance of section 1 of the said Ordinances it was duly declared and notified on the 1st day of April, 1910, that if no claim to the land commonly called or known as Galanahena and Warakakosgahahena, situate in the village of Patagama, in the West Giruwa pattu of the Hambantota District, in the Southern Province, containing in extent 2 acres and 2 perches, and shown as lot 40 q in preliminary plan 220 and in the annexed diagram, was made to John Murray Davies, Special Officer appointed under section 28 of the said Ordinances, within the period of three months from the date specified in the said notice, such land would be declared the property of the Crown, and dealt with on account of the Crown (*vide* Notice No. 3,740):

And whereas Weerasinge Balappu made claim thereto, and Walter Ernest Wait and Malcolm Stevenson, Special Officers appointed under section 28 of the said Ordinances, made due inquiry into such claim, and whereas the said claimant and the aforesaid Walter Ernest Wait, Special Officer, with the consent of His Excellency the Governor, came to an agreement in writing dated the 21st day of August, 1911, under section 4, sub-section (1), of the said Ordinances, whereby it was agreed that the said claimant should be declared the purchaser of 2 acres more or less of lot 27 of the notice and of the block survey preliminary plan 220 upon payment on or before the 31st day of December, 1911, to the Assistant Government Agent at Hambantota of a sum of Rupees Ten only (Rs. 10), as the purchase amount of the said land, and whereas the said amount has been duly paid by the said claimant, and whereas it was subsequently agreed by the said claimant that he should accept the above-mentioned lot 40 q in lieu of the said 2 acres more or less, he is hereby, in pursuance of the agreement aforementioned, declared to be the purchaser of the said lot 40 q, as more fully described herein below.

Description of the Land referred to.

The land commonly called or known as Galanahena and Warakakosgahahena, situated in the village of Patagama, in the West Giruwa pattu of the Hambantota District, in the Southern Province, containing in extent 2 acres and 2 perches, and shown as lot 40 q in preliminary plan 220 and in the annexed diagram; and bounded as follows: on the north by Dimbulgahahene-dola, Galanahena sold under the Waste Lands Ordinances to Liyanage Babahamy, Warakakosgahahena sold under the Waste Lands Ordinances to Liyanage Babahamy; on the east by Warakakosgahahenekebella decreed to be the property of the Crown under reference case No. 51; on the south by Warakakosgahahena sold under the Waste Lands Ordinances to Samarasinge Juwanis, Galanahena decreed to be the property of the Crown under reference case No. 51; on the west by Galanahena decreed to be the property of the Crown under reference case No. 51.



Surveyor-General's Office,
Colombo, December 9, 1918.

Scale of 8 Chains to an Inch.

C. R. LUNDIE,
for Surveyor-General.

J. M. DAVIES,
Special Officer.
May 31, 1919.

Hambantota S. O. No. 1,548.

Order under Section 4, Sub-section (1), of "The Waste Lands Ordinances of 1897, 1899, 1900, and 1903," admitting Land to be Private Property.

In the matter of the land commonly called or known as Dolagadahena, situate in the village of Patagama, in the West Giruwa pattu of the Hambantota District, in the Southern Province, and of "The Waste Lands Ordinances of 1897, 1899, 1900, and 1903."

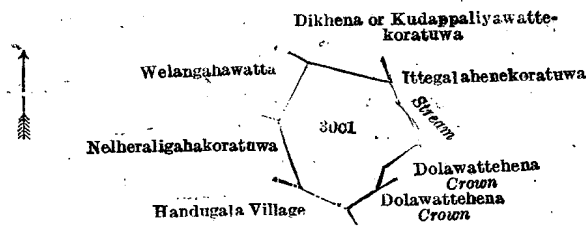
WHEREAS in pursuance of section 1 of the said Ordinances it was duly notified on the 1st day of April, 1910, that if no claim to the land commonly called or known as Dolagadahena, situate in the village of Patagama, in the West Giruwa pattu of the Hambantota District, in the Southern Province, containing in extent 2 acres 1 rood and 7 perches, and shown

as lot 30c1 in preliminary plan 220 and in the annexed diagram, was made to John Murray Davies, Special Officer appointed under section 28 of the said Ordinances, within the period of three months from the date specified in such notice, such land would be declared the property of the Crown, and dealt with on account of the Crown (*vide* Notice No. 3,740) :

And whereas Tibbotuwadeniyage Janis made claim thereto, and Malcolm Stevenson, Walter Ernest Wait, Special Officers appointed under section 28 of the said Ordinances, made due inquiry into such claims, and whereas the said claimant and the said Walter Ernest Wait, Special Officer, came to an agreement in writing dated the 21st day of August, 1911, concerning the said land, whereby it was agreed that the said claimant should be declared the owner of the said land, I, the aforesaid John Murray Davies, Special Officer, with the consent of His Excellency the Governor, do hereby admit the claim of the said claimant to the said land, as more fully described herein below, under section 4, sub-section (1), of the said Ordinances.

Description of the Land referred to

The land commonly called or known as Dolagodahena, situated in the village of Patagama, in the West Giruwa pattu of the Hambantota District, in the Southern Province, containing in extent 2 acres 1 rood and 7 perches, and shown as lot 30c1 in preliminary plan 220 and in the annexed diagram ; and bounded as follows : on the north by Dikhena or Kudappaliyawattekoratuwa claimed by Tibbotuwadeniyage Polkoratuwe Sinno ; on the east by Ittegalahenekoratuwa claimed by Tibbotuwadeniyage Polkoratuwe Sinno, a stream, Dolawattehena decreed to be the property of the Crown under reference case No. 51 ; on the south by Dolawattehena decreed to be the property of the Crown under reference case No. 51, the village limit of Handugala ; on the west by Nelheraligahakoratuwa claimed by Tibbotuwadeniyage Polkoratuwe Andris, Welangahawatta claimed by Tibbotuwadeniyage Polkoratuwe Sinno.



Surveyor-General's Office,
Colombo, December 9, 1918.

Scale of 8 Chains to an Inch.

C. R. LUNDIE,
for Surveyor-General.

J. M. DAVIES,
Special Officer.

May 31, 1919.

Hambantota S. O. No. 1,549.

Order under Section 4, Sub-section (1), of "The Waste Lands Ordinances of 1897, 1899, 1900, and 1903."

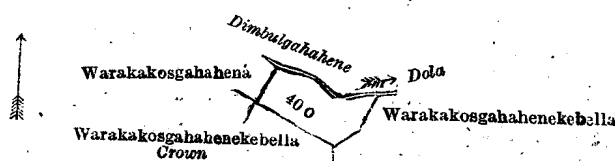
In the matter of the land commonly called or known as Warakakosgahahenekebella or Sapugahagawakoratuwa, situate in the village of Patagama, in the West Giruwa pattu of the Hambantota District, in the Southern Province, and of "The Waste Lands Ordinances of 1897, 1899, 1900, and 1903."

WHEREAS in pursuance of section 1 of the said Ordinances it was duly declared and notified on the 1st day of April, 1910, that if no claim to the land commonly called or known as Warakakosgahahenekebella or Sapugahagawakoratuwa, situate in the village of Patagama, in the West Giruwa pattu of the Hambantota District, in the Southern Province, containing in extent 1 acre and 11 perches, and shown as lot 40 o in preliminary plan 220 and in the annexed diagram, was made to John Murray Davies, Special Officer appointed under section 28 of the said Ordinances, within the period of three months from the date specified in the said notice, such land would be declared the property of the Crown, and dealt with on account of the Crown (*vide* Notice No. 3,740) :

And whereas Kulasinge Heen Appu made claim thereto, and Walter Ernest Wait and Malcolm Stevenson, Special Officers appointed under section 28 of the said Ordinances, made due inquiry into such claim, and whereas the said claimant and the aforesaid Walter Ernest Wait, Special Officer, with the consent of His Excellency the Governor, came to an agreement in writing dated the 21st day of August, 1911, concerning the said land, under section 4, sub-section (1), of the said Ordinances, whereby it was agreed that the said claimant should be declared the purchaser of the said land upon payment on or before the 31st day of December, 1911, to the Assistant Government Agent at Hambantota of a sum of Rupees Five only (Rs. 5), as the purchase amount of the said land, and whereas the said amount has been duly paid by the said claimant, he is hereby, in pursuance of the agreement aforementioned, declared to be the purchaser of the said land, as more fully described herein below.

Description of the Land referred to.

The land commonly called or known as Warakakosgahahenekebella or Sapugahagawakoratuwa, situated in the village of Patagama, in the West Giruwa pattu of the Hambantota District, in the Southern Province, containing in extent 1 acre and 11 perches, and shown as lot 40 o in preliminary plan 220 and in the annexed diagram ; and bounded as follows : on the north by the Dimbulgahahene-dola ; on the east by Warakakosgahahenekebella sold under the Waste Lands Ordinances to Tibbotuwadeniyage Kankanage Sinno ; on the south by Warakakosgahahenekebella decreed to be the property of the Crown under reference case No. 51 ; on the west by Warakakosgahahena sold under the Waste Lands Ordinances to Liyanage Babahamy.



Surveyor-General's Office,
Colombo, December 9, 1918.

Scale of 8 Chains to an Inch.

C. R. LUNDIE,
for Surveyor-General.

J. M. DAVIES,
Special Officer.

May 31, 1919.

Hambantota S. O. No. 1,550.**Order under Section 4, Sub-section (1), of "The Waste Lands Ordinances of 1897, 1899, 1900, and 1903."**

In the matter of the land commonly called or known as Warakakosgahahena and Galanahena, situate in the village of Patagama, in the West Giruwa pattu of the Hambantota District, in the Southern Province, and of "The Waste Lands Ordinances of 1897, 1899, 1900, and 1903."

WHEREAS in pursuance of section 1 of the said Ordinances it was duly declared and notified on the 1st day of April, 1910, that if no claim to the land commonly called or known as Warakakosgahahena and Galanahena, situate in the village of Patagama, in the West Giruwa pattu of the Hambantota District, in the Southern Province, containing in extent 1 acre and 1 perch, and shown as lot 40P in preliminary plan 220 and in the annexed diagram, was made to John Murray Davies, Special Officer appointed under section 28 of the said Ordinances, within the period of three months from the date specified in the said notice, such land would be declared the property of the Crown, and dealt with on account of the Crown (*vide* Notice No. 3,740):

And whereas Liyanage Babahamy made claim thereto, and Walter Ernest Wait and Malcolm Stevenson, Special Officers appointed under section 28 of the said Ordinances, made due inquiry into such claim, and whereas the said claimant and the aforesaid Walter Ernest Wait, Special Officer, with the consent of His Excellency the Governor, came to an agreement in writing dated the 21st day of August, 1911, under section 4, sub-section (1), of the said Ordinances, whereby it was agreed that the said claimant should be declared the purchaser of 1 acre more or less of lot 40 of the notice and of the block survey preliminary plan 220 upon payment on or before the 31st day of December, 1911, to the Assistant Government Agent at Hambantota, of a sum of Rupees Five only (Rs. 5), as the purchase amount of the said land, and whereas the said amount has been duly paid by the said claimant, and whereas it was subsequently agreed by the said claimant that he should accept the above-mentioned lot 40P in lieu of the said 1 acre more or less, he is hereby, in pursuance of the agreement aforementioned, declared to be the purchaser of the said lot 40P, as more fully described herein below.

Description of the Land referred to.

The land commonly called or known as Warakakosgahahena and Galanahena, situated in the village of Patagama, in the West Giruwa pattu of the Hambantota District, in the Southern Province, containing in extent 1 acre and 1 perch, and shown as lot 40P in preliminary plan 220 and in the annexed diagram; and bounded as follows: on the north by Dimbulgahahena-dola; on the east by Warakakosgahahenekebella or Sapugahagawakoratuwa sold under the Waste Lands Ordinances to Kulasinge Heen Appu; on the south by Warakakosgahahena sold under the Waste Lands Ordinances to Weerasinge Balappa; on the west by Galanahena sold under the Waste Lands Ordinances to Weerasinge Balappa.



Surveyor-General's Office,
Colombo, December 9, 1918.

Scale of 8 Chains to an Inch.

C. R. LUNDIE,
for Surveyor-General.

J. M. DAVIES,
Special Officer.

May 31, 1919.

Hambantota S. O. No. 1,551.**Order under Section 4, Sub-section (1), of "The Waste Lands Ordinances of 1897, 1899, 1900, and 1903."**

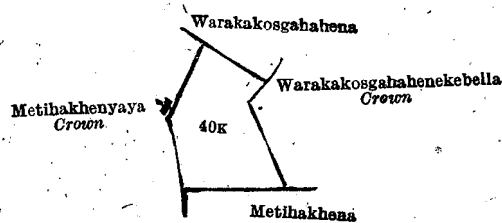
In the matter of the land commonly called or known as Galanahena, Metihakhena, and Warakakosgahahena, situate in the village of Patagama, in the West Giruwa pattu of the Hambantota District, in the Southern Province, and of "The Waste Lands Ordinances of 1897, 1899, 1900, and 1903."

WHEREAS in pursuance of section 1 of the said Ordinances it was duly declared and notified on the 1st day of April, 1910, that if no claim to the land commonly called or known as Galanahena, Metihakhena, and Warakakosgahahena, situate in the village of Patagama, in the West Giruwa pattu of the Hambantota District, in the Southern Province, containing in extent 2 acres and 5 perches, and shown as lot 40K in preliminary plan 220 and in the annexed diagram, was made to John Murray Davies, Special Officer appointed under section 28 of the said Ordinances, within the period of three months from the date specified in the said notice, such land would be declared the property of the Crown, and dealt with on account of the Crown (*vide* Notice No. 3,740):

And whereas Samarasinge Juwanis made claim thereto, and Walter Ernest Wait and Malcolm Stevenson, Special Officers appointed under section 28 of the said Ordinances, made due inquiry into such claim, and whereas the said claimant and the aforesaid Walter Ernest Wait, Special Officer, with the consent of His Excellency the Governor, came to an agreement in writing dated the 21st day of August, 1911, concerning the said land, under section 4, sub-section (1), of the said Ordinances, whereby it was agreed that the said claimant should be declared the purchaser of the said land upon payment on or before the 31st day of December, 1911, to the Assistant Government Agent at Hambantota, of a sum of Rupees Ten only (Rs. 10), as the purchase amount of the said land, and whereas the said amount has been duly paid by the said claimant, he is hereby, in pursuance of the agreement aforementioned, declared to be the purchaser of the said land, as more fully described herein below.

Description of the Land referred to.

The land commonly called or known as Galanahena, Metihakhena, and Warakakosgahahena, situated in the village of Patagama, in the West Giruwa pattu of the Hambantota District, in the Southern Province, containing in extent 2 acres and 5 perches, shown as lot 40K in preliminary plan 220 and in the annexed diagram, and bounded as follows: on the north by Warakakosgahahenekebella decreed to be the property of the Crown (reference case No. 51); on the south by Metihakhena sold under the Waste Lands Ordinances to Tibbotuwadeniyage Sinno; on the west by Metihakhenyaya decreed to be the property of the Crown (reference case No. 51).



Surveyor-General's Office,
Colombo, December 9, 1918.

Scale of 8 Chains to an Inch.

C. R. LUNDIE,
for Surveyor-General.

May 31, 1919.

J. M. DAVIES,
Special Officer.

Hambantota S. O. No. 1,552.

Order under Section 4, Sub-section (1), of "The Waste Lands Ordinances of 1897, 1899, 1900, and 1903."

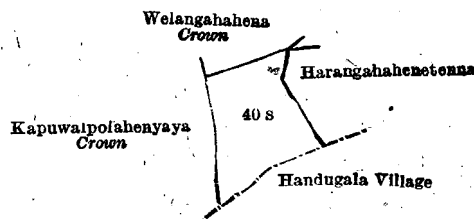
In the matter of the land commonly called or known as Harangahahena, situate in the village of Patagama, in the West Giruwa pattu of the Hambantota District, in the Southern Province, and of "The Waste Lands Ordinances of 1897, 1899, 1900, and 1903."

WHEREAS in pursuance of section 1 of the said Ordinances it was duly declared and notified on the 1st day of April, 1910, that if no claim to the land commonly called or known as Harangahahena, situate in the village of Patagama, in the West Giruwa pattu of the Hambantota District, in the Southern Province, containing in extent 2 acres and 4 perches, and shown as lot 40s in preliminary plan 220 and in the annexed diagram, was made to John Murray Davies, Special Officer appointed under section 28 of the said Ordinances, within the period of three months from the date specified in the said notice, such land would be declared the property of the Crown, and dealt with on account of the Crown (*vide* Notice No 3,740):

And whereas Tibbotuwadeniyage Davith made claim thereto, and Walter Ernest Wait and Malcolm Stevenson, Special Officers appointed under section 28 of the said Ordinances, made due inquiry into such claim, and whereas the said claimant and the aforesaid Walter Ernest Wait, Special Officer, with the consent of His Excellency the Governor, came to an agreement in writing dated the 23rd day of August, 1911, concerning the said land, under section 4, sub-section (1), of the said Ordinances, whereby it was agreed that the said claimant should be declared the purchaser of the said land upon payment on or before the 31st day of December, 1911, to the Assistant Government Agent at Hambantota of a sum of Rupees Ten only (Rs. 10), as the purchase amount of the said land, and whereas the said amount has been duly paid by the said claimant, he is hereby, in pursuance of the agreement aforementioned, declared to be the purchaser of the said land, as more fully described herein below.

Description of the Land referred to.

The land commonly called or known as Harangahahena, situated in the village of Patagama, in the West Giruwa pattu of the Hambantota District, in the Southern Province, containing in extent 2 acres and 4 perches, and shown as lot 40s, in preliminary plan 220 and in the annexed diagram; and bounded as follows: on the north by Welangahahena decreed to be the property of the Crown under reference case No. 51; on the east by Harangahahenetenna sold under the Waste Lands Ordinances to Gamachhige Andris; on the south by the village limit of Handugala; on the west by Kapuwalpolahenyaya decreed to be the property of the Crown under reference case No. 51.



Surveyor-General's Office,
Colombo, December 9, 1918.

Scale of 8 Chains to an Inch.

C. R. LUNDIE,
for Surveyor-General.

May 31, 1919.

J. M. DAVIES,
Special Officer.

Hambantota S. O. No. 1,553.

Order under Section 4, Sub-section (1), of "The Waste Lands Ordinances of 1897, 1899, 1900, and 1903."

In the matter of the land commonly called or known as Harangahahenetenna, situate in the village of Patagama, in the West Giruwa pattu of the Hambantota District, in the Southern Province, and of "The Waste Lands Ordinances of 1897, 1899, 1900, and 1903."

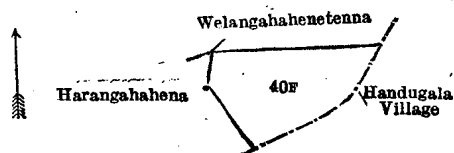
WHEREAS in pursuance of section 1 of the said Ordinances it was duly declared and notified on the 1st day of April, 1910, that if no claim to the land commonly called or known as Harangahahenetenna, situate in the village of Patagama, in the West Giruwa pattu of the Hambantota District, in the Southern Province, containing in extent 2 acres and 13 perches, and shown as lot 40f in preliminary plan 220 and in the annexed diagram, was made to John Murray Davies, Special Officer appointed under section 28 of the said Ordinances, within the period of three months from the date specified in the said notice, such land would be declared the property of the Crown, and dealt with on account of the Crown (*vide* Notice No. 3,740):

And whereas Gamachhige Andris made claim thereto, and Walter Ernest Wait and Malcolm Stevenson, Special Officers appointed under section 28 of the said Ordinances, made due inquiry into such claim, and whereas the said claimant and the aforesaid Walter Ernest Wait, Special Officer, with the consent of His Excellency the Governor, came to an agreement in writing dated the 21st day of August, 1911, concerning the said land, under section 4, sub-section (1), of the

said Ordinances, whereby it was agreed that the said claimant should be declared the purchaser of the said land upon payment on or before the 31st day of December, 1911, to the Assistant Government Agent at Hambantota of a sum of Rupees Ten only (Rs. 10), as the purchase amount of the said land, and whereas the said amount has been duly paid by the said claimant, he is hereby, in pursuance of the agreement aforementioned, declared to be the purchaser of the said land, as more fully described herein below.

Description of the Land referred to.

The land commonly called or known as Harangahahenetenna, situated in the village of Patagama, in the West Giruwa pattu of the Hambantota District, in the Southern Province; containing in extent 2 acres and 13 perches, shown as lot 40F in preliminary plan 220 and in the annexed diagram, and bounded as follows: on the north by Welangahahenetenna sold under the Waste Lands Ordinances to Tibbotuwadeniyage Dingi Appu; on the east by the village limit of Handugala; on the south by the village limit of Handugala, Harangahahena sold under the Waste Lands Ordinances to Tibbotuwadeniyage Davith; on the west by Harangahahena sold under the Waste Lands Ordinances to Tibbotuwadeniyage Davith.



Surveyor-General's Office,
Colombo, December 9, 1918.

Scale of 8 Chains to an Inch.

May 31, 1919. J. M. DAVIES,
Special Officer.

C. R. LUNDIE,
for Surveyor-General.

Mannar S. O. No. 30.

Order under Section 4, Sub-section (1), of "The Waste Lands Ordinances of 1897, 1899, 1900, and 1903."

In the matter of the land commonly called or known as open land, situate in the Uppukulam division of the Mannar town, in Mannar East of the Mannar island of the Mannar District, in the Northern Province, and of "The Waste Lands Ordinances of 1897, 1899, 1900, and 1903."

WHEREAS in pursuance of section 1 of the said Ordinances it was duly declared and notified on the 17th day of August, 1917, that if no claim to the land commonly called or known as open land, situate in the Uppukulam division of the Mannar town, in Mannar East of the Mannar island of the Mannar District, in the Northern Province, containing in extent 7 acres 1 rood and 14.46 perches, and shown as lot 3 in the plan of Uppukulam division, Mannar town survey, and in annexed diagram, was made to John Murray Davies, Special Officer appointed under section 28 of the said Ordinances, within the period of three months from the date specified in the said notice, such land would be declared the property of the Crown, and dealt with on account of the Crown (*vide* Notice No. 6,506):

And whereas Seemampillai Mudaliyar Anantham made claim thereto, and Howard Orme Fox and I, John Murray Davies, Special Officers appointed under section 28 of the said Ordinances, made due inquiry into such claim, and whereas the said claimant and I, John Murray Davies the aforesaid Special Officer, with the consent of His Excellency the Governor, came to an agreement in writing dated the 21st day of December, 1917, concerning the said land, under section 4, sub-section (1), of the said Ordinances, whereby it was agreed that the said claimant should be declared the purchaser of the said land upon payment on or before the 21st day of January, 1918, of a sum of Rupees Thirty only (Rs. 30), as the purchase amount of the said land, and whereas the said amount has been duly paid by the said claimant, he is hereby, in pursuance of the agreement aforementioned, declared to be the purchaser of the said land, as more fully described herein below.

Description of the Land referred to.

The land commonly called or known as open land, situated in the Uppukulam division of the Mannar town in Mannar East of the Mannar island of the Mannar District, in the Northern Province, containing in extent 7 acres 1 rood and 14.46 perches, and shown as lot 3 in the plan of Uppukulam division, Mannar town survey and in the annexed diagram; and bounded as follows: on the north by the old garden (palmyra and coconut trees) claimed by Sinnatamby Casim and shareholders, Padiriyarkadu *alias* Udaikadu (private); on the east by Padiriyarkadu *alias* Udaikadu (private), the road to the sea-shore to be declared the property of the Crown under the Waste Lands Ordinances; on the south by the road to the seashore to be declared the property of the Crown under the Waste Lands Ordinances, high land in low jungle with old palmyra claimed by Kasinather Mailvaganam; on the west by high land in low jungle with old palmyra claimed by Kasinather Mailvaganam, old garden (palmyra and coconut trees) claimed by Sinnatamby Casim and shareholders.

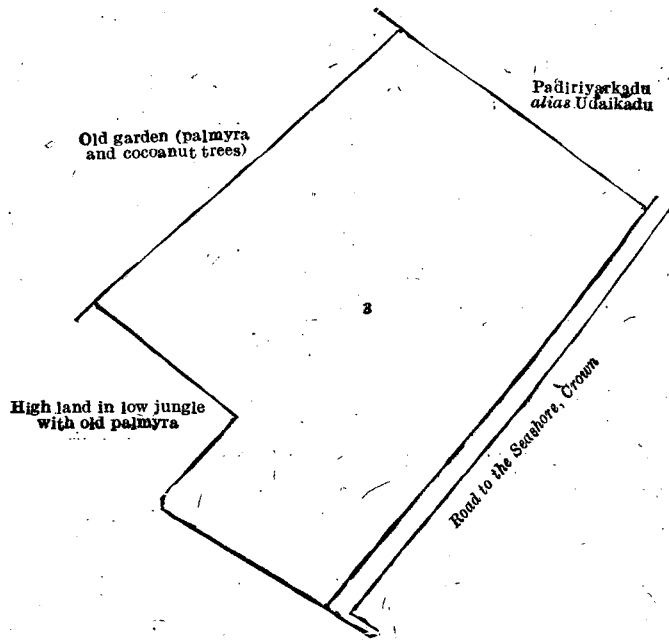
[For Diagram see page 1037.]

Mannar S. O. No. 31.

**Order under Section 4, Sub-section (1), of "The Waste Lands Ordinances of 1897, 1899, 1900, and 1903,"
declaring Lands to be Crown Property.**

In the matter of the lands commonly called or known as road and Pandakasalaikadu, situate in the Uppukulam division of Mannar town of Mannar East, in the Mannar island of the Mannar District, in the Northern Province, and of "The Waste Lands Ordinances of 1897, 1899, 1900, and 1903."

WHEREAS in pursuance of section 1 of the said Ordinances it was duly notified on the 17th day of August, 1917, that if no claim to the lands commonly called or known as road and Pandakasalaikadu, situate in the Uppukulam division of Mannar town of Mannar East, in the Mannar island of the Mannar District, in the Northern Province, containing in extent 4 acres 1 rood and 24.71 perches, and shown as lots 50B and 114 in the plan of Uppukulam division of Mannar town survey and in the annexed diagrams, was made to John Murray Davies, Special Officer appointed under section 28 of the said Ordinances, within the period of three months from the date specified in such notice, such lands would be declared the property of the Crown, and dealt with on account of the Crown (*vide* Notice No. 6,506):



Surveyor-General's Office,
Colombo, August 28, 1918.

Scale of 4 Chains to an Inch.

C. R. LUNDIE,
for Surveyor-General.

April 15, 1919.

J. M. DAVIES,
Special Officer.

And whereas (1) Arumugam Canapatippillai made claim to the above-mentioned lot 50B, and whereas he came to an agreement in writing dated the 21st day of December, 1917, whereby in consideration of the Settlement Officer settling as private property otherwise than under the Waste Lands Ordinances lot 50A of the notice and of the plan of Uppukulam division of Mannar town survey, and a portion of lot 50 of the same notice and plan now shown as resurveyed lot 50 on the same plan, he withdrew claim to the above-mentioned lot 50B of this order; and whereas (2) Moona Aliyar Marikar made claim to the above-mentioned lot 114, and whereas he came to an agreement in writing dated the 20th day of December, 1917, whereby in consideration of the Settlement Officer settling as private property otherwise than under the Waste Lands Ordinances lot 2 of the notice and of the plan of Uppukulam division of Mannar town survey, and 5 acres more or less of lot 114 of the said notice and plan now shown as lot 114A on the same plan, he withdrew claim to the said lot 114 of this order, I, John Murray Davies, the aforesaid Special Officer, under and by virtue of the powers vested in me in that behalf by section 4 of the said Ordinances, do hereby on this 15th day of April, 1919, order and declare, under section 4, sub-section (1), of the said Ordinances, that the said lands, as more fully described herein below, are the property of the Crown.

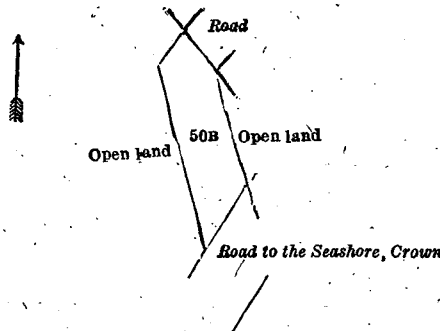
Description of the Lands referred to.

The following lots situated in the Uppukulam division of Mannar town of Mannar East, in the Mannar island of the Mannar District, in the Northern Province, as described in the annexed diagrams:—

I.—Plan of Uppukulam division, Mannar town survey:

Lot.	Name of Land.	Extent, A. R. P.
50B	Road	0 0 4.40

and bounded as follows: on the north by open land (private), road claimed by the Crown and Kasinathar Mailwaganam; on the east by open land (private); on the south by road to the seashore to be declared the property of the Crown under the Waste Lands Ordinances; on the west by open land (private).



Surveyor-General's Office,
Colombo March 25, 1919.

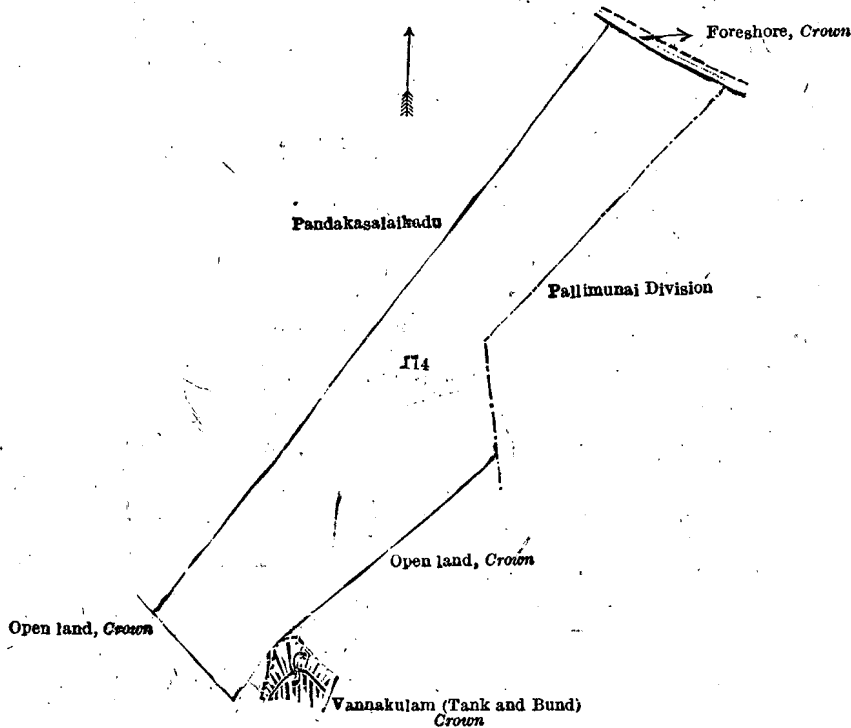
Scale of 1 Chain to an Inch.

C. R. LUNDIE,
for Surveyor-General.

II.—Plan of Uppukulam division, Mannar town survey.

Lot.	Name of Land.	Extent, A. R. P.
114	Pandakasalaikadu	4 1 20 31

and bounded as follows : on the north by Pandakasalaikadu (private), foreshore to be declared the property of the Crown under the Waste Lands Ordinances ; on the east by the boundary of Pallaimunai division ; on the south by open land to be declared the property of the Crown under the Waste Lands Ordinances, Vannakulam (tank and bund) to be declared the property of the Crown under the Waste Lands Ordinances, open land to be declared the property of the Crown under the Waste Lands Ordinances ; on the west by open land to be declared the property of the Crown under the Waste Lands Ordinances, Pandakasalaikadu (private).



Surveyor-General's Office,
Colombo, March 25, 1919.

Scale of 4 Chains to an Inch.

C. R. LUNDIE,
for Surveyor-General.

April 15, 1919.

J. M. DAVIES,
Special Officer.

PRELIMINARY NOTICES.

Kandy Notice No. 7,316.

Notice under "The Waste Lands Ordinances of 1897, 1899, 1900, and 1903."

TAKE notice that unless within three months from July 25, 1919, the persons, if any, who claim any interest in the lands hereinafter mentioned or in any one or more of such lands or to some interest therein make claim in person or in writing to the said lands or any of them or to some interest therein to J. M. Davies, Esq., Special Officer appointed under section 28 of "The Waste Lands Ordinances of 1897, 1899, 1900, and 1903," at his office at Colombo :

Such Special Officer, in pursuance of the powers vested in him by the said Ordinances, will declare by writing under his hand that the said lands, or such of them as to which no claim has been made, are the property of the Crown.

J. M. DAVIES,
Special Officer.

NOTE.—A claim to a right of way over the said lands or any of them is a claim to an interest in the land or lands.

Description of the Lands referred to.

The following lots situated in the village of Balane, in the Kandupalata korale of the Yatinuwara division of the Kandy District, in the Central Province, as described in the annexed diagrams :—

I.—Block survey preliminary plan 27.


Lot.	Name of Land.	Extent, A. R. P.
32	Peelagawahenyaya	46 2 25

and bounded as follows : on the north by Walagodawattehena claimed by Mr. H. L. de Mel, Pihillagawahenyaya claimed by Wagapedige Kirisaduwa and others, a Gansabhawa road, Pihillagawahenyaya claimed by Wagapedige Kirisaduwa and others ; on the east by Madagewatta claimed by Ilandarigedera Appuwa and others, Halgahamuladeniyawatta claimed by Wagapedige Singa and others, Halgahamuladeniyawatta claimed by Wagapedige Appuwa, Gamewelyaya (private), Halgahamuladeniyawatta claimed by Wagapedige Singa and others, Gamewelyaya (private), Madugahamulawatta claimed by Wagapedige Kirisaduwa, Bilinchagahamulawatta claimed by ditto, Diyakosgahamulawatta claimed by Wagapedige

IV.—Block survey preliminary plan 27.

Lot.	Name of Land.	Extent, A. R. P.
17A	Kapparawalliyagalla (reservation for railway)	0 0 24

and bounded as follows: on the north by T. P. 44,443; on the east by Agalakotapuhena leased from the Crown; on the south by the railway line belonging to the Crown; on the west by part of Good View estate leased from the Crown.



Surveyor-General's Office,
Colombo, May 26, 1919.

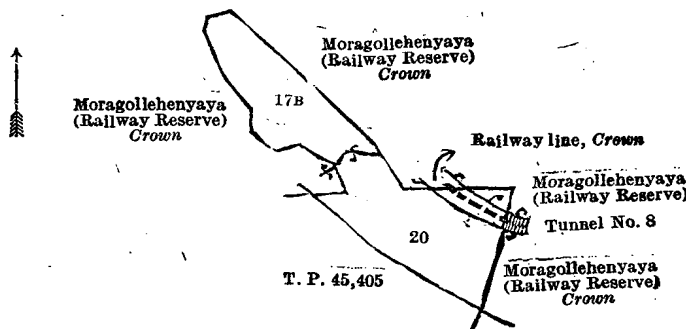
Scale of 4 Chains to an Inch.

C. R. LUNDIE,
for Surveyor-General.

V.—Block survey preliminary plan 27.

Lot.	Name of Land.	Extent, A. R. P.
17B	Kapparawalliyagalla (reservation for railway)	0 2 6
20	Mdragollewatta (railway reserve)	0 2 6
		1 0 12

and bounded as follows: on the north by Moragollehenyaya (railway reserve) belonging to the Crown, railway line claimed by the Crown, Moragollehenyaya (railway reserve) belonging to the Crown; on the east by Moragollehenyaya (railway reserve) belonging to the Crown, tunnel No. 8, Moragollehenyaya (railway reserve) belonging to the Crown; on the south by T. P. 45,405; on the west by Moragollehenyaya (railway reserve) belonging to the Crown.



Surveyor-General's Office,
Colombo, May 26, 1919.

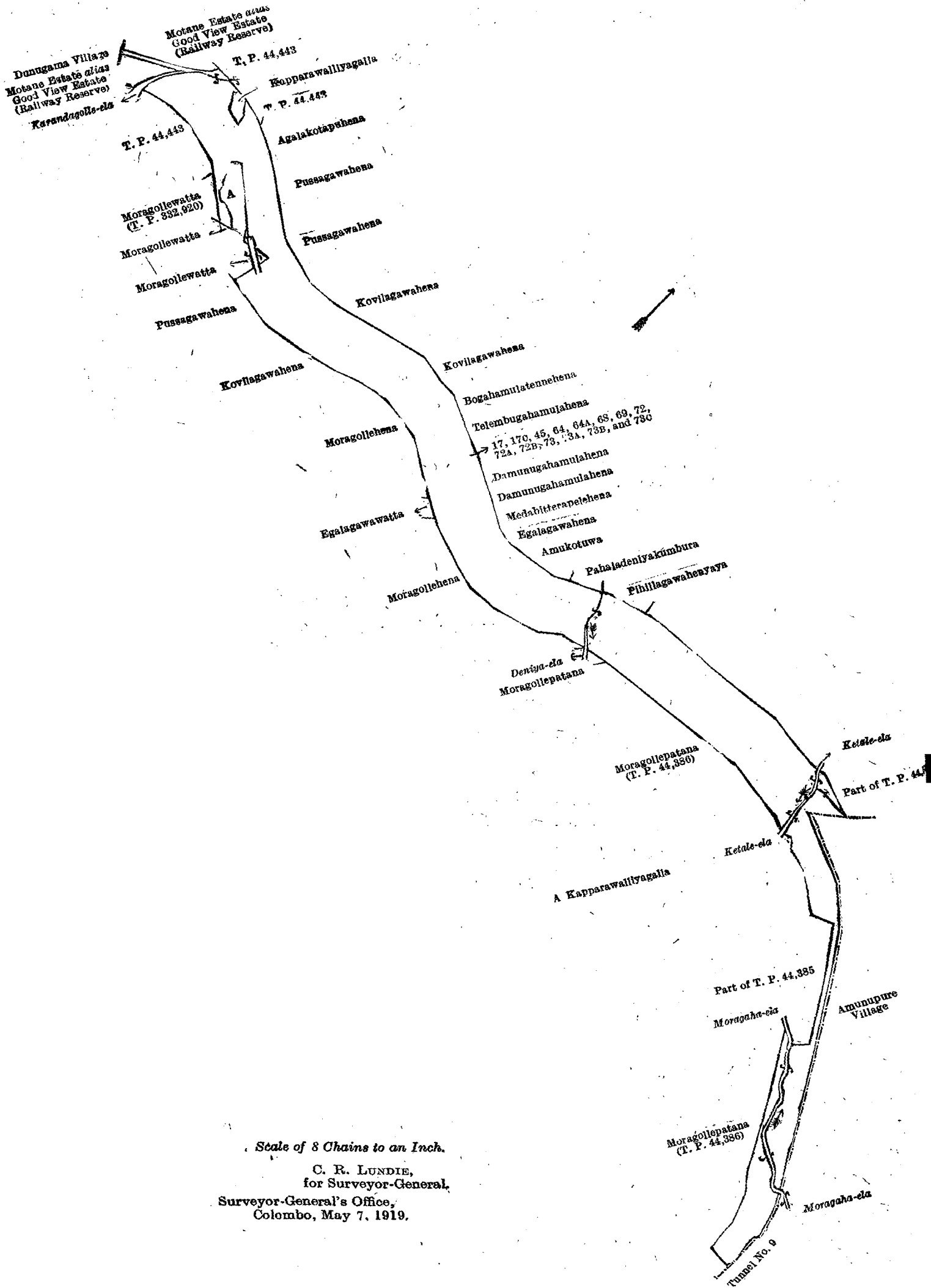
Scale of 4 Chains to an Inch.

C. R. LUNDIE,
for Surveyor-General.

VI.—Block survey preliminary plan 27.

Lot.	Name of Land.	Extent, A. R. P.	Lot.	Name of Land.	Extent, A. R. P.
17	Moragollehenyaya (railway reserve)	13 0 25	72A	Railway line (railway)	0 1 2
17c	Do. (do.)	1 3 4	72B	Do. (do.)	2 1 10
45	Pahaladeni yakumbura (do.)	0 0 34	73	Do. (do.)	0 0 38
64	Ukkotutennepatana (do.)	6 1 6	73A	Do. (do.)	0 2 10
64A	Do. (do.)	0 3 14	73B	Do. (do.)	0 0 37
68	Moragollepatana (do.)	1 3 10	73c	Do. (do.)	0 0 7
69	Walligodawatta alias Etinniwetichattennewatta (railway reserve)	0 3 31			30 0 24
72	Railway line (railway)	1 1 36			

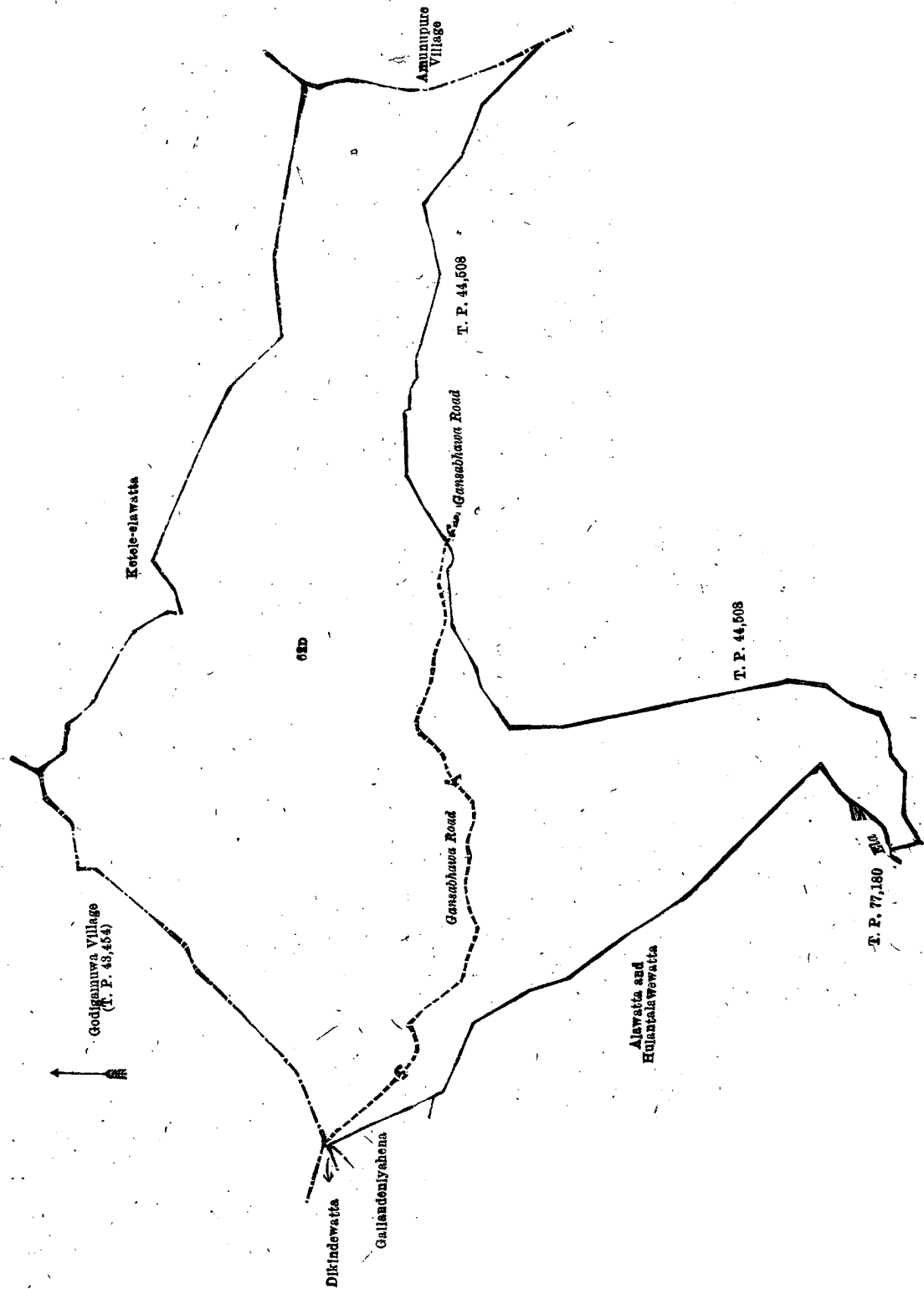
and bounded as follows: on the north by T. P. 44,443, Kapparawalliyagalla leased from the Crown, T. P. 44,443, Agalakotapuhena claimed by Ilandarapedige Sarana and others, Pussagawahena claimed by Wagapedigedara Sendiya, Pussagawahena claimed by Paindakaragedara Bandya, Kovilagawahena claimed by Wagapedigedara Kiri Saduwa and 6 others, Kovilagawahena claimed by Wagapedigedara Kira, Bogahamulatennehenena claimed by Paindakaragedara Bandiya, Telembughamulahena claimed by Paindakaragedara Bandiya and another, Damunugahamulahena claimed by Paindakaragedara Horatala, Damunugahamulahena claimed by Wagapedigedara Unga Vidane and another, Medabitterapelehena claimed by W. Sara, Egalagawahena claimed by Elandarapedigedara Appuwa and others, Amukotuwa claimed by Wagapedigedara Kudaturaya and another, Pahaladeniyakumbura claimed by Wagapedige Kudaturaya and another, Pihillagawahenyaya claimed by Wagapedige Kiri Saduwa and others, part of T. P. 44,386, part of T. P. 44,508; on the east by the village limit of Amunupura, tunnel No. 9, Moragollepatana (T. P. 44,386); on the south by Moragollepatana (T. P. 44,386), the Moragaha-ela, part of T. P. 44,385, Moragollepatana (T. P. 44,386), Moragollepatana claimed by Wagapedige Kiri Saduwa and another, Moragollehena claimed by Mr. C. A. Perera and others, Egalagawawatta claimed by Ilandarapedigedara Sarana and others, Moragollehena claimed by Mr. C. A. Perera and others, Kovilagawahena claimed by Wagapedigedara Hawadiya and others, Pussagawahena claimed by Wagapedigedara Sendiya, Moragollewatta leased from the Crown, Kapparawalliyagalla leased from the Crown, Moragollewatta leased from the Crown, Moragollewatta sold by the Crown (T. P. 332,920), T. P. 44,443, the Karandagolle-ela; on the west by Motane estate alias Good View estate (railway reserve) leased from the Crown, the village limit of Dunugama, Motane estate alias Good View estate (railway reserve) leased from the Crown.



VII. — Block survey preliminary and 27.

Lot.	Name of Land.	Extent, A. R. P.
62D	Ketele-elawatta	22 1 21

and bounded as follows : on the north by the village limit of Godigamuwa, Ketele-elawatta (private) ; on the east by the village limit of Amunupura ; on the south by T. P. 44,508 ; on the west by an ela (T. P. 77,180), T. P. 77,180, Alawatta and Hulantalawewatta claimed by Wagapedige Siripina and others, Gallandeniyaehena claimed by Wagapedige Kira and others, Dikindewatta claimed by Mr. Murray.



Surveyor-General's Office,
Colombo, May 26, 1919.

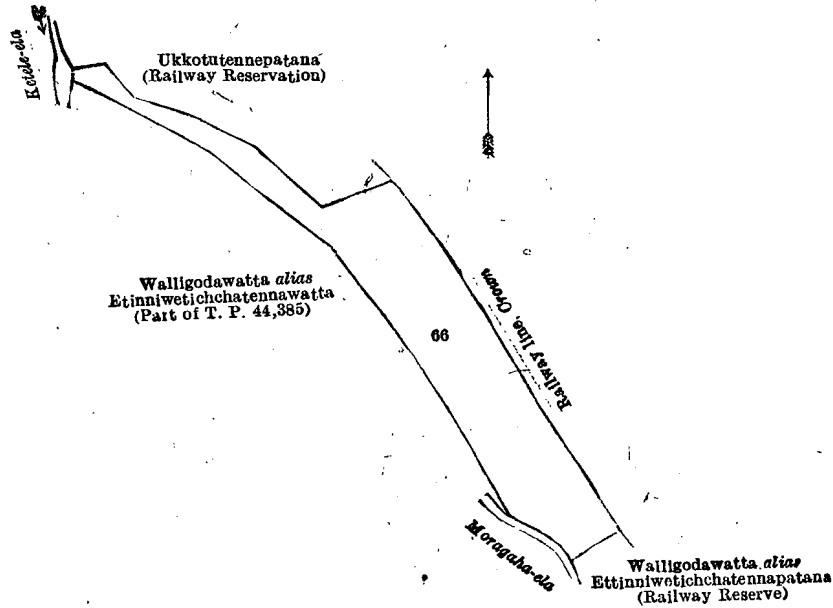
Scale of 4 Chains to an Inch.

C. R. LUNDIE,
for Surveyor-General.

VIII.—Block survey preliminary plan 27.

Lot.	Name of Land.	Extent, A. R. P.
66	Walligodawatta <i>alias</i> Etinniwetichchatennawatta (railway reserve).	1 3 26

and bounded as follows: on the north by Ukkotutennepatana (railway reservation) claimed by Wagapedige Kirisaduwa and others; on the east by the railway line (Crown); on the south by Walligodawatta *alias* Etinniwetichchatennapatana (railway reserve), the Moragaha-ela, Walligodawatta *alias* Etinniwetichchatennawatta (part of T. P. 44,385); on the west by Walligodawatta *alias* Etinniwetichchatennawatta (part of T. P. 44,385), the Ketele-ela.



Surveyor-General's Office,
Colombo, May 26, 1919.

Scale of 4 Chains to an Inch.

C. R. LUNDIE,
for Surveyor-General.

IX.—Block survey preliminary plan 27.

Lot.	Name of Land.	Extent, A. R. P.	Lot.	Name of Land.	Extent, A. R. P.
4	Walakadawatte-ela (stream)	0 0 19	53	Mala-ela (stream)	0 0 3
9	Mala-ela (do.)	0 0 6	56	Water-course	0 0 3
10	Water-course	0 0 6	57	Mala-ela (stream)	0 0 4
25	Mala-ela (stream)	0 0 8	58	Gansabhawa road	0 1 15
26	Do. (do.)	0 0 10	61	Do.	0 0 28
31	Water-course	0 0 3	63	Ketele-ela, Ratapihilla-ela (stream)	0 2 33
41	Do.	0 0 18	70	Moragaha-ela and irrigation channel	4 1 28
42	Do.	0 0 3	74	Pelketiya-ela (stream)	1 0 24
46	Deniya-ela <i>alias</i> Ukhene-ela	0 0 19			
50	Water-course	0 0 7			7 1 37

and bounded as follows: on the north by the Pelketiya-ela (the village limit of Godigamuwa), the village limit of Godigamuwa and Ambalanpitiya; on the east by the village limit of Amunupura, tunnel No. 9; on the south by the boundary of the Province of Sabaragamuwa (the village limits of Kadugannawa Pahala and Pallemakadawara), the Moragaha-ela, (the boundary of the Province of Sabaragamuwa); on the west by the village limit of Dunugama, the boundary of the Province of Sabaragamuwa (the village limits of Dunugama and Maliyadda).

NOTE.—The following lots lying within the above boundaries are excluded from this part of the notice, and no part of their aggregate acreage of 555 acres 3 roods and 16 perches is included in the acreage of 7 acres 1 rood and 37 perches given above:—

Block survey preliminary plan 27.

Lot.	Name of Land.	Extent, A. R. P.	Lot.	Name of Land.	Extent, A. R. P.
A 1	Dikindewatta (part of T. P. 43,454)	45 3 24	A 5A	Motane estate <i>alias</i> Good View estate (T. Ps. 130,765, 132,547, 132,005, 137,905, 137,906, 137,907, and part of 191,508)	23 3 26
A 1A	Do. (reservation for road)	0 0 8	A 6	Totapaladeniyakumburapillewa	0 1 22
A 1A1	Do.	0 0 1	A 7	Puhukosgahamulawatta	0 1 33
A 1B	Do. and Gallandeniya-watta (part of T. P. 43,454)	0 2 21	A 8	Kalamaduwegahahena, Pansalewatta, Puhukosgahamulawatta, Illukpelesse-hena	4 1 14
A 1B1	Gallandeniya-watta	0 1 24	A 11	Totapaladeniyekumbura, Punchideniya	4 1 17
A 1C	Dikindewatta	0 0 29	A 12	Kolatuwawewatta (T. P. 331,516)	2 2 32
A 2	Dikindewattemukalana (part of T. P. 43,454)	50 3 18	A 13	Motane estate <i>alias</i> Good View estate	0 0 26
A 2A	Dikindewattemukalana	0 0 21	A 14	Kolatuwawewatta (part of T. P. 331,538)	0 1 36
A 2B	Do.	0 0 10	A 16	Motane estate <i>alias</i> Good View estate (railway reservation)	1 1 4
A 2C	Do.	3 1 29	A 17	Moragollehena, &c., (railway reserve)	13 0 25
A 3	Walagodawattehena	1 0 8	A 17A	Good View estate (reservation for railway) (part of T. P. 44,443)	0 0 24
A 3A	Do. (T. P. 331,738)	1 2 26	A 17B	Alutwatta (reservation for railway)	0 2 6
A 3A1	Do. (part of T. P. 43,454)	0 0 17	A 17C	Moragollehena (reservation for railway) (part of T. P. 44,443)	1 3 4
A 3A2	Do.	0 1 22			
A 3B	Walagodawattehena	0 1 36			
A 3C	Do.	0 0 8			
A 3C1	Do. (part of T. P. 43,454)	0 0 2			
A 5	Motane estate <i>alias</i> Good View estate	32 1 1			

Lot.	Name of Land.	Extent, A. R. P.	Lot.	Name of Land.	Extent, A. R. P.
A 20	Moragollewatta (part of T. P. 45,405) (railway reserve) ..	0 2 6	A 51	Gallandeniyehehena ..	1 0 7
A 22	Moragollehena ..	12 0 36	A 51A	Do. (part of T. P. 156,678) ..	0 0 32
A 22A	Do. ..	0 1 31	A 51B	Do. ..	0 0 15
A 22B	Do. (part of T. P. 44,386) ..	0 2 1	A 51C	Wahumpuragederahena (part of T. P. 156,678) ..	0 0 2
A 23	Egalagawawatta ..	0 0 39	A 51D	Do. ..	0 0 4
A 24	Pussagawawatta (T. P. 332,422) ..	3 0 7	A 51E	Do. ..	0 1 6
A 27	Bogahamulatennewatta ..	3 0 10	A 51F	Korruwagawahena ..	0 3 20
A 28	Amukotuwewatta ..	0 2 10	A 51G	Ambagahamulahena ..	0 0 30
A 28A	Do. (T. P. 332,387) ..	0 1 4	A 52	Gallendiyawatta ..	0 2 4
A 28B	Do. (T. P. 332,388) ..	0 1 20	A 54	Gallendiyawatta (part of T. P. 43,454) ..	0 2 2
A 28C	Do. ..	0 1 39	A 54A	Do. ..	0 2 19
A 28D	Do. ..	0 1 14	A 55	Gallendiyahena ..	0 3 20
A 28E	Do. ..	0 1 38	A 55A	Do. (part of T. P. 43,454) ..	0 0 4
A 29	Diyakosgahamulawatta ..	0 3 3	A 55B	Do. ..	0 1 37
A 29A	Amukotuwewatta (T. P. 332,387) ..	0 0 12	A 55G	Do. ..	0 1 21
A 30	Belinchagahamulawatta, Madugahamulawatta ..	1 3 18	A 59	Alawatta, Hulantalawawatta ..	5 1 3
A 32	Pihillagawahenyaya ..	46 2 25	A 62	Ketele-elewatta (T. Ps. 72,872, 72,873, 44,508, 75,229, 72,874, 77,178, 72,932, 77,179, 77,180, and part of 44,386) ..	75 2 39
A 32A	Do. ..	1 3 24	A 62A	Ketele-elewatta (part of T. P. 43,454) ..	0 0 27
A 32B	Do. (part of T. P. 44,386) ..	6 1 33	A 62B	Do. (do.) ..	0 1 7
A 32C	Do. (part of T. P. 43,454) ..	0 0 2	A 62C	Do. ..	2 3 22
A 32D	Do. (do.) ..	1 1 1	A 62D	Ketele-elewatta ..	22 1 21
A 32E	Do. ..	3 1 32	A 64	Ukkotutenepatana (parts of 44,386, 44,508, and 44,385) (railway reservation) ..	6 1 6
A 32F	Motane estate <i>alias</i> Good View estate, &c. (part of T. P. 44,443) ..	1 0 17	A 64A	Do. (railway reservation) ..	0 3 14
A 33	Halgahamuladeniyewatta ..	0 0 25	A 65	Moragollewatta (parts of 44,443 and 45,405) ..	35 1 9
A 34	Do. ..	0 2 22	A 65A	Moragollewatta (T. P. 332,915) ..	0 0 22
A 35	Madagawatta ..	1 3 13	A 65B	Do. (T. P. 332,906) ..	0 0 2
A 35A	Do. (part of T. P. 43,454) ..	0 2 15	A 65C	Do. (T. P. 332,920) ..	0 1 28
A 36	Wahumpuragederawatta ..	0 1 24	A 66	Walligodawatta <i>alias</i> Etinniwetichattennewatta (railway reserve) (part of T. P. 44,385) ..	1 3 26
A 36A	Do. (part of T. P. 43,454) ..	0 0 36	A 67	Do. (do.) ..	1 0 22
A 37	Meegahamulawatta ..	1 0 3	A 68	Moragollepatana (railway reserve) part of T. P. 44,386 ..	1 3 10
A 37A	Wahumpuragederawatta ..	0 2 30	A 69	Walligodawatta <i>alias</i> Etinnewetichattenpatana (part of T. P. 44,385) ..	0 3 31
A 37B	Do. (T. P. 332,421) ..	0 3 0	A 71	Moragollepatana (part of T. P. 44,386) ..	75 2 34
A 37C	Gederawatta (T. P. 331,464) ..	0 1 18	A 71A	Do. ..	0 0 24
A 37D	Medabittarapele (T. P. 332,413) ..	0 2 19	A 72	Railway line ..	1 1 36
A 37E	Hapugahamulawatta (T. P. 332,420) ..	0 2 13	A 72A	Do. ..	0 1 2
A 38	Garnewela, Halgahamuladeniyekumbura, Pahaladeniyakumbura ..	11 2 39	A 72B	Do. (parts of T. Ps. 44,386 and 44,385) ..	2 1 10
A 39	Kahatagahamulahena <i>alias</i> Attalawattahena ..	0 0 32	A 73	Railway line ..	0 0 38
A 40	Jambugahamulawatta, Karanadeniyegederawatta, and Ukkotuwewatta ..	4 0 18	A 73A	Do. (part of T. P. 44,443) ..	0 2 10
A 43	Amukotuwewatta (T. P. 331,515) ..	0 2 1	A 73B	Do. ..	0 0 37
A 44	Pahaladeniyakumbura ..	0 1 26	A 73C	Do. (part of T. P. 45,405) ..	0 0 7
A 44A	Do. ..	0 0 22			
A 45	Do. (railway reserve) ..	0 0 34			
A 47	Ukkotuwatennnewatta ..	0 0 34			
A 48	Gallendiyewelyaya, Tapelpolewela, Karunadeniyawelyaya ..	6 1 3			
A 49	Weralugahamalawatta ..	3 3 33			

555 3 16

[For Diagram see page 1046.]

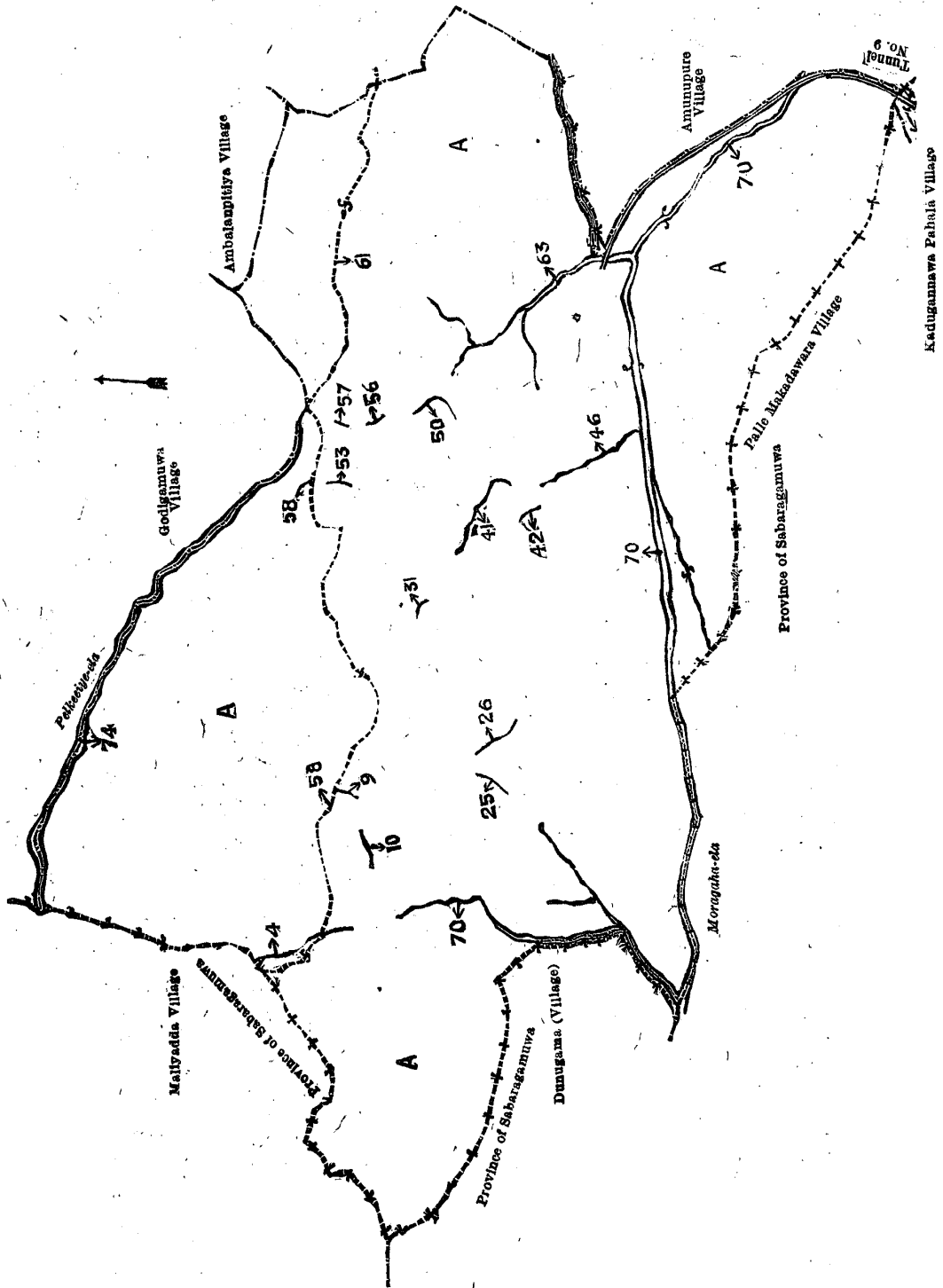
Kurunegala Notice No. 7,317.**Notice under "The Waste Lands Ordinances of 1897, 1899, 1900, and 1903."**

TAKE notice that unless within three months from July 25, 1919, the persons, if any, who claim any interest in the land hereinafter mentioned make claim in person or in writing to the said land or to some interest therein to N. A. Hampton, Esq., Special Officer appointed under section 28 of "The Waste Lands Ordinances of 1897, 1899, 1900, and 1903," at his office at Colombo:

Such Special Officer, in pursuance of the powers vested in him by the said Ordinances, will declare by writing under his hand that the land, to which no claim has been made, is the property of the Crown.

N. A. HAMPTON,
Special Officer.

NOTE.—A claim to a right of way over the said lands or any of them is a claim to an interest in the land or lands.



Surveyor-General's Office,
Colombo, May 26, 1919.

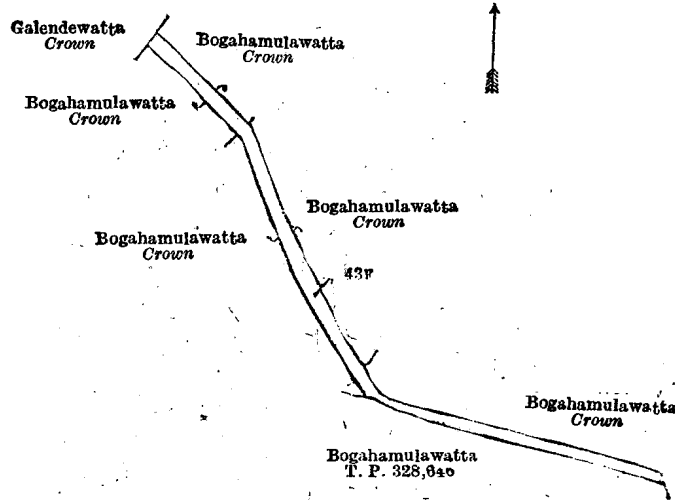
Scale of 16 Chains to an Inch.

C. R. LUNDIE,
for Surveyor-General.

Kandy S. O. 1—1919.

Description of the Land referred to.

The land commonly called or known as Bogahamulawattakelle (cart road), situated in the village of Riligala, in the Udukaha korale west of the Dambadeni hatpattu of the Kurunegala District, in the North-Western Province; containing in extent 1 rood and 18 perches, and shown as lot 43F in block survey preliminary plan 558 and in the annexed diagram, and bounded as follows: on the north and east by Bogahamulawatta belonging to the Crown; on the south by Bogahamulawatta sold by the Crown (T. P. 328,646), Bogahamulawatta belonging to the Crown; on the west by Bogahamulawatta belonging to the Crown, Galandewatta belonging to the Crown.



Surveyor-General's Office,
Colombo, April 5, 1919.

Scale of 4 Chains to an Inch.

Kurunegala S. O. 71—1919.

C. R. LUNDIE,
for Surveyor-General.

Uva Notice No. 7,318.

Notice under "The Waste Lands Ordinances of 1897, 1999, 1900, and 1903."

TAKE notice that unless within three months from July 25, 1919, the persons, if any, who claim any interest in the lands hereinafter mentioned or in any one or more of such lands or to some interest therein make claim in person or in writing to the said lands or any of them or to some interest therein to A. L. Crossman, Esq., Special Officer appointed under section 28 of "The Waste Lands Ordinances of 1897, 1899, 1900, and 1903," at his office at Colombo:

Such Special Officer, in pursuance of the powers vested in him by the said Ordinances, will declare by writing under his hand that the said lands, or such of them as to which no claim has been made, are the property of the Crown.

A. L. CROSSMAN,
Special Officer.

NOTE.—A claim to a right of way over the said lands or any of them is a claim to an interest in the land or lands.

Description of the Lands referred to.

The following lots situated in the village of Nawalagama, in the Kumbalwela korale of the Yatikinda division, in the Province of Uva, as described in the annexed diagrams:—

I.—Preliminary plan 1.

Lot.	Name of Land.	Extent, A. R. P.	Lot.	Name of Land.	Extent, A. R. P.
3	Minor road	1 3 4	78	Pathingigaspiyepatana <i>alias</i> Lunugedarapatana	3 2 21
4	Ditch (dry drain)	0 0 32	79	Ela (irrigation channel)	0 0 3
8	Road (Gansabhawa path)	0 0 12	88	Lunugedarakelekandura (stream and irrigation channel)	0 1 12
8½	Do. (do.)	0 0 10	90	Nelligahapatana	2 1 39
14	Mala-dola (dry stream)	0 2 25	91	Wele-ela (irrigation channel)	0 0 11
16	Ela (channel)	0 0 19	93	Nawela-oya (stream) (part)	1 1 16
17	Pupule-oya (stream)	8 1 6	95	Eribissekandura (stream) (part)	0 0 24
38	Ela (channel)	0 1 24	100	Badalkumbureaswanata	0 1 17
49	Deiyannekandura (stream)	0 0 10	103	Mala-dola (stream)	0 0 8
51	Ela (irrigation channel)	0 0 7	105	Ahpitiyagodapatana	7 2 27
53	Dehiwatta (reservation for source of water)	0 1 28	106	Kurundugahamadapatana (reservation for kandura)	1 0 39
56	Galendarugahapitiyapatana	12 3 20	107	Kurundugahamadapatana (source of Badalkumburekandura)	0 0 7
57	Dehiwattapatana <i>alias</i> Pitapolepatana (reservation for check pole)	0 2 35	110	Ranahinnapatana <i>alias</i> Kurundugahamadapatana	47 2 7
60	Huriyagommanakiula (reservation for spring)	0 1 27	111	Badalkumburekandura (stream)	0 2 26
61	Footpath	0 0 12	128	Ela (irrigation channel)	0 3 0
63	Asweddumehena (reservation for Gansabhawa path)	0 2 3	129	Gansabhawa path	0 1 16
66	Kiulekandura (stream)	0 3 20	132	Nawala-oya (stream)	12 0 37
67	Kandura (dry stream)	0 0 14	134	Kandura (dry stream)	0 0 9
68	Helekelepatana, Nelligahagodapatana	12 1 35	142	Dunukegas-ara (do.)	0 0 21
69	Lunugedarapatana <i>alias</i> Helekelepatana (reservation for check pole)	0 1 23	149	Nayekandura (stream)	0 1 33
70	Helekelepatana, Nelligahapatana	13 1 19	153	Ela (irrigation channel)	0 0 4
71	Kandura (dry stream)	0 0 5	155	Ela (outlet)	0 0 10
72	Helekelekandura (stream) (part)	0 1 39	179	Weli-ela (irrigation channel)	0 0 6
73	Kandura (dry stream)	0 0 9	180	Kandura (dry stream)	0 0 14
74	Helekelepatana <i>alias</i> Lunugedarapatana	4 0 19	182	Pupuressapatana	15 2 38
75	Galgodekandura (stream)	0 0 28	185	Weli-ela (irrigation channel)	0 0 21
76	Lunugedarakele (reservation for source of kandura)	5 3 26	188	Do. (do.)	0 0 10
			191	Udahalandekandura (stream)	0 0 18

Lot.	Name of Land.	Extent, A. R. P.	Lot.	Name of Land.	Extent, A. R. P.
194	Udahalandemukalana	1 0 37	446	Liyangollepatana (reservation for cart road)	0 1 27
195	Pupuressapatana, Moragollepatana, Pupulepatana	31 3 33	448	Road	0 2 0
196	Maduweigalapatana (reservation for check pole)	1 1 28	449	Laulugastenna	2 3 6
199	Gansabhawa path	1 0 25	450	Vetahirapatana	0 3 13
203	Kulukellekandura (stream)	0 0 24	451	Cart road (part)	0 3 29
204	Pallepupulehena	0 0 11	452	Laulugastennepatana	4 0 8
207	Ela (channel)	0 1 30	454	Do. (reservation for cart road)	1 3 38
209	Pupuressapatana	0 2 36	455	Do. (reservation for Gansabhawa path)	1 0 9
217	Ela (channel)	0 0 12	456	Gansabhawa path	0 1 15
219	Sinnanahawilakandura (stream)	2 1 13	458	Laulugastennepatana (reservation for Gansabhawa path)	0 1 27
221	Minor road	0 3 7	459	Gansabhawa path	0 0 24
223	Galatenhenekandura (stream)	0 0 39	460	Estate path	0 0 15
226	Annasigalagawekele	0 1 31	461	Gansabhawa path	0 0 8
231	Ela (channel)	0 0 17	471	Road	3 2 4
233	Do. (do.)	0 0 21	472	Udawatakandura (stream)	1 2 11
237	Do. (do.)	0 0 9	496	Ela (channel)	0 0 10
247	Do. (do.)	0 1 14	500	Mirishenekandura (stream)	0 2 33
254	Talagaha-arawekandura (stream)	0 0 15	501	Kabaragalapatana (reservation for road)	0 2 34
255	Ela (channel)	0 1 3	502	Pinarawa estate (do.)	0 2 34
258	Gansabhawa path	0 0 3	507	Diyawegirenaellehena (do.)	0 1 15
263	Footpath	0 0 3	508	Do.	0 3 9
280	Ambalanelekandura (stream)	0 1 31	512	Ela (channel)	0 1 20
282	Ranahinnepatana	68 0 2	514	Do. (do.)	0 0 4
285	Kirimadupolahena	6 1 6	522	Stream (dry stream)	0 0 21
286	Ambalamelamukalana	0 0 37	523	Wewakandura (dry stream)	2 2 0
287	Ampitiyehelapatana	4 1 37	527	Demoderapatana (reservation for stream)	2 3 4
288	Ampityekanda	12 0 14	543	Road	0 3 36
289	Do. (reservation for check pole)	0 3 25	545	Do. (part)	0 3 27
290	Gansabhawa path	0 3 18	557	Ellawatta	0 0 16
292	Ela (irrigation channel)	0 0 4	558	Do.	0 0 7
293	Do. (do.)	0 0 13	571	Kurundugahamadepatana (reservation for cart road)	3 2 15
294	Do. (do.)	0 0 7	573	Kurundugahamadepatana (reservation for check pole)	0 1 39
295	Do. (do.)	0 0 3	574	Cattle track	0 0 23
297½	Do. (stream)	0 0 4	575	Kurundugahamadepatana (reservation for cattle track)	0 3 21
299	Gansabhawa path	0 0 28	577	Kurundugahamadekel (reservation for Goussa-oya)	5 2 5
305	Ela (channel)	0 0 10	578	Goussa-oya, Dodangasmadakandura, Kurundugahamadakandura	6 2 33
310	Do. (do.)	0 0 9	579	Kurundugahamadakandura (reservation for kandura)	2 3 39
313	Ambagahakandura (stream)	1 2 29	580	Kurundugahamandiyakele, Dodangasmadakele (reservation for oya and kandura)	5 3 23
315	Mahakumburekandura (do.)	0 2 3	585	Dodangasmadakele (reservation for stream)	1 1 9
316	Mahakumbura-ela (dry stream)	0 0 13	587	Do. (reservation for kandura)	0 3 3
318	Ela (channel)	0 0 8	593	Road	0 1 31
320	Do. (do.)	0 0 8	594	Gansabhawa path	0 0 22
333	Do. (do.)	0 0 2	597	Road	0 0 18
334	Do. (do.)	0 0 2	599	Do.	0 1 30
338	Do. (do.)	0 0 21	607	Ela (channel)	0 0 28
341	Do. (do.)	0 0 4	612	Goussamalakandura (dry stream)	0 2 16
342	Pinarawekandura (stream)	2 0 29	619	Footpath	0 0 2
346	Pinarawa estate (reservation for road)	0 0 9	621	Galapadikandura, Uduturakandura	0 2 37
348½	Ela (channel)	0 0 4	629	Stream	0 0 7
356	Do. (do.)	0 0 12	632	Ela (channel)	0 0 17
359	Galkotuwekandura (stream)	0 2 24	636	Gansabhawa path	0 0 11
370	Minor road	2 2 1	643	Hewanidellakandura (dry stream)	0 0 22
371	Pinarawepatana	6 3 35	647	Gansabhawa path	0 0 4
379	Kaboragalapatana	4 3 14	650	Peelekandura (dry stream)	0 1 5
380	Do.	8 3 38	651	Ela (channel)	0 0 3
383	Sapatekandura (stream and channel)	0 1 32	657	Gansabhawa path	0 0 13
392	Footpath	0 1 10	658	Ela (channel)	0 0 14
393	Ela (channel)	0 1 30	659	Do. (do.)	0 0 9
400	Irrigation channel	0 2 5	663	Peellekandurapatana	1 0 28
417	Pendaullakandura (stream)	2 2 38	665	Kiriwanagalbissepata	8 1 20
419	Ela (channel)	0 1 8	666	Footpath	0 0 3
422	Meeambagahapatana <i>alias</i> Leangollepatana (reservation for paddy field)	3 3 28	667	Henepola-arawehena	1 3 30
422½	Peellehena (reservation for paddy field)	2 0 10	668	Ravine (dry stream)	0 0 20
424	Meeambagahapatana (reservation for stream)	1 2 3	670	Kolahulepatana (reservation for stream)	2 1 13
424½	Kovilapatana-ela (stream)	0 0 38	671	Do. (reservation for footpath)	0 3 26
425	Meeambagahapatana	23 3 13	672	Ittawelkapallepatana	7 0 24
426	Gansabhawa path (part)	0 0 3	673	Path	0 0 30
428	Do.	0 0 2			
432	Do. (part)	0 0 4			
433	Do.	0 0 11			
436	Laulugastenna (reservation for check pole)	0 2 14			
438	Do. (reservation for cart road)	0 3 13			
440	Do. (do.)	0 0 11			
441	Do. (forest and stream)	1 1 2			
443	Laulugastennepatana	2 1 25			

Lot.	Name of Land	Extent, A. R. P.	Lot.	Name of Land	Extent, A. R. P.
674	Ittawelkapallepatana (reservation for check pole)	0 1 24	736	Gansabhawa path	0 0 11
675	Hompologodatennepatana	94 2 25	739	Ambagahagawahena (reservation for path)	0 0 16
676	Gansabhawa path	0 0 37	742	Ela (channel)	0 0 2
677	Kaneiyagalapatana	8 2 0	743	Do. (do.)	0 1 13
678	Konarawekandura (dry stream)	0 1 22	745	Hatupipenatennepatana (reservation for ela)	2 0 13
680	Thelwelimandiyapatana (reservation for stream)	7 2 22	746	Do. (do.)	2 0 34
681	Iddabenda-ara (stream)	2 2 22	751	Arawepatana (reservation for stream)	2 0 2
697	Hunuketa-ara (stream)	2 2 4	752	Amunkelemukalana (do.)	1 2 7
698	Gediwelmadapatana (reservation for stream)	5 1 31	753	Amunkelekandura (stream)	0 1 23
701	Footpath	0 0 1	756	Amunkelemukalana (reservation for stream)	7 2 30
704	Do.	0 0 17	757	Hapugaha-ara (stream) (part)	1 3 9
705	Thelwelimandiyapatana	0 2 9	758	Amunakelemalakandura (stream)	0 1 0
707	Road	0 0 32	762	Ellawatta estate	0 2 17
710	Ela (channel)	0 0 33	763	Moragahagawakandura	1 0 16
713	Bogastennehena	3 0 29	764	Gansabhawa path	0 1 6
720	Atukandurapatana (reservation for Goussa-oya and Hunuketa-ara)	11 2 7	765	Madawalatennepatana (reservation for Gansabhawa path)	1 1 18
721	Pinnalandehena	1 3 21	767	Drain	0 0 16
722	Do.	0 1 32	768	Pallewelahena (reservation for oya and kandura)	15 3 11
723	Ela (channel)	0 0 25	769	Kirindi-oya (stream) (part)	3 2 15
724	Pinnalandehena	1 1 29	770	Ela (channel)	0 0 24
725	Kolahulekandura (stream) (part)	4 1 30	772	Dehiattemankadehena (reservation for ela)	1 1 9
726	Hunuketehena (reservation for Kolahulekandura and Hunuketa-ara)	13 0 19	773	Moragahagawakanduremukalana (reservation for stream)	1 0 6
727	Pathingaha-arawehena	0 2 38	776	Gansabhawa path	0 0 1
729	Ela (channel)	0 0 8			
732	Uduturehena (reservation for path)	0 0 9			
735	Ela (channel)	0 0 31			

655 1 33

and bounded as follows: on the north by part of Eribissekandura, part of Nawala-oya, a road, Gawarawela, part of Helekelekandura, the village limit of Gawarawela, the boundary of Rilpola korale (the village limit of Beddegama); on the east by the boundary of Passara korale (the village limit of Kanawerella), the boundary of Kandukara korale (the village limit of Dewatura), the village limit of Udawadiya (part of Mastankale-ara), the village limit of Udawadiya; on the south by the village limit of Beddekumbura, the village limit of Beddekumbura (part of road), the village limit of Beddekumbura, the village limit of Migollegama, the village limit of Migollegama (part of Hapugaha-ara), the village limit of Karandagolla (part of Kirindi-oya); on the west by the village limit of Pattiyakumbura (part of Kolahulekandura), the village limit of Gotuwela (part of Kolahulekandura), the village limit of Gotuwela, the village limit of Gotuwela (part of Gansabhawa path), the village limit of Gotuwela, the village limit of Gotuwela (part of Gansabhawa path), the village limit of Gotuwela.

NOTE.—The following lots lying within the above-mentioned boundaries are excluded from this part of the notice, and no part of their aggregate acreage of 4,479 acres 3 roods and 34 perches is included in the acreage of 655 acres 1 rood and 33 perches given above:—

Preliminary plan I.

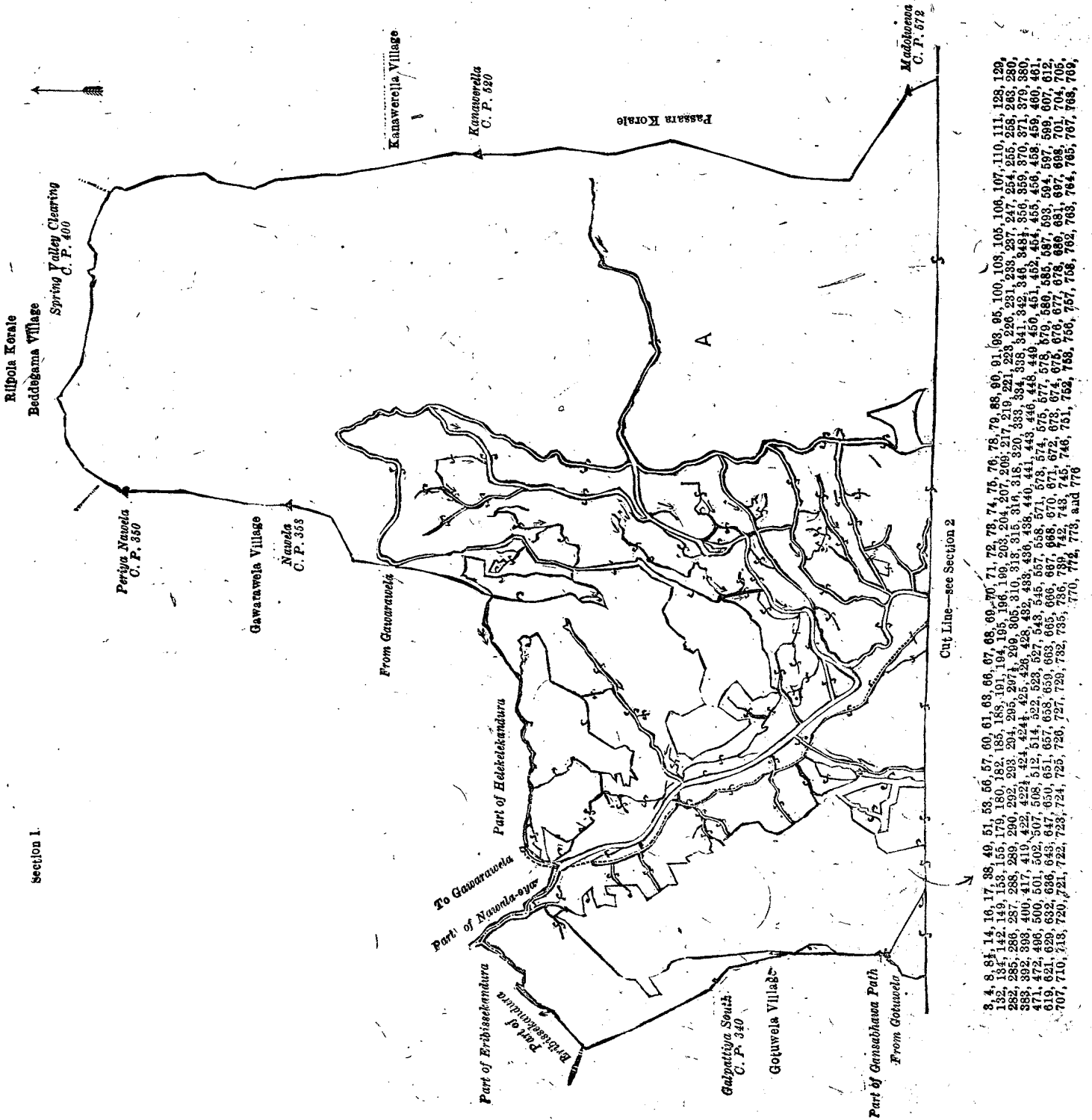
Lot.	Name of Land	Extent, A. R. P.	Lot.	Name of Land	Extent, A. R. P.
A 1	T. Ps. 46,969, 130,827, 156,663, 156,662, 130,826, 130,829, 130,825, 130,828, 130,830, 152,760, 130,831, 204,801, 208,706, 208,707, 144,837, 144,836, 123,161, 123,162, 72,360, 163,201, 144,842, 144,843, 267,674, 157,378, 157,379, 157,380, 59,469, 144,838, 152,582, 124,308, 124,320, parts of T. Ps. 267,701, 68,537, 163,200, 46,206, 46,970, 152,759, 46,971, 46,972, 163,208, 267,700, 103,976, and 163,207	2,205 2 24	A 30	Galketiyege darawatta	0 3 27
A 5	Sinna Nahavila estate	3 2 33	A 31	Galketiyeudahawatta	0 2 17
A 6	Medapatana	0 0 35	A 32	Galketiyege darawatta	0 0 39
A 7	Periya Nahavila estate	0 3 19	A 33	Galketiyeudahagedarawatta	0 2 5
A 9	Periya Nahavila estate (reservation for path)	0 0 29	A 34	Galgewatta	0 2 10
A 10	Gowerakele estate	0 0 11	A 35	Alutgedarawatta	0 1 34
A 12	Do.	0 0 31	A 36	Tepewekumbura	3 2 24
A 13	Sinna Nahavila estate	0 3 4	A 39	Imbulgodedarawatta	1 1 38
A 15	Otalawa	0 2 8	A 40	Salawearawa	0 1 29
A 18	Elenegahawatta	1 0 31	A 41	Paluwatta	0 1 0
A 19	Dambiarawehena	1 0 38	A 42	Pupulegedarawatta	0 1 13
A 20	Kandattekumbura, Pansalearawa, Pallepulekumbura, Udagedara-ara, Imbulgedara-ara	50 3 19	A 43	Wiyaluwagedarawatta	0 1 19
A 21	Kapuhenewatta	0 1 33	A 44	Udagedarawatta	0 1 17
A 22	Godapitawatta	0 0 34	A 45	Hompologoda-arawewatta	0 2 3
A 23	Keenagahawatta	0 1 8	A 46	Hunukotuwewatta	7 2 26
A 24	Heennarangaswatta	0 1 8	A 47	Galendarugahapitiya	1 2 4
A 25	Millagahawatta	0 2 5	A 48	Malwatta	0 3 20
A 26	Bogahawatta	1 1 1	A 48½	Do.	0 0 37
A 27	Dunukegaspitiyewatta	0 0 27	A 50	Dehiwattearawa	1 1 20
A 28	Do.	0 2 14	A 52	Dehiwatta	0 3 33
A 29	Walawwewatta	0 3 27	A 54	Do.	3 3 17
			A 58	Galgewatta	0 3 24
			A 59	Unamandiyehena	0 2 8
			A 62	Kiulehena	1 1 2
			A 65	T. Ps. 202,012, 202,011, 202,010, 202,764, 208,081, 203,295, 203,296, 208,082, 208,283, 207,547, 314,390, 314,387, 314,392, 314,865, 315,329, 316,294, 314,868, 317,823, 316,292, 314,867, 314,866, 285,081, 202,014, 207,548, 139,576, 139,575, 202,017, 202,016, 207,549, 202,018, 202,013, 202,019, 202,022, and part of T. P. 173,828	115 1 30
			A 80	Pathinigaspitiyewatta	0 3 39

Lot.	Name of Land.	Extent, A. R. P.	Lot.	Name of Land.	Extent, A. R. P.
A 81	T. Ps. 202,009 and 202,020	2 0 5	A 192	Lolugaha-arawehena	1 2 11
A 82	Pathingaspitiyewatta	0 0 23	A 193	Udahalandehena	2 0 12
A 83	Do.	0 1 9	A 197	Pupuressepatana, Weliarawepatana, Moragollepatana	7 0 7
A 84	Ela (irrigation channel)	0 0 6	A 198	Weliarawewatta	0 0 14
A 85	T. P. 79,028	1 2 8	A 200	Kukulgahaellepatana	0 3 35
A 86	Helekumbura, Tumpela, Kumbuk- gasyatakumbura	16 1 11	A 201	Kulukellewatta	0 3 37
A 87	Dehigalatennehena	0 0 8	A 202	Do.	0 1 9
A 89	T. Ps. 202,007, 202,763, 202,008, 202,015, and 202,021	23 1 33	A 205	T. Ps. 191,973 and 191,975	0 2 37
A 92	Gedarakumbura	1 1 15	A 206	Wattegodahena	2 1 6
A 94	Southam estate	4 2 0	A 208	Ilukewattebatalakotuwa	0 1 27
A 96	Eribissekandura (stream) (part)	0 0 8	A 210	Rambukhena, Kottagahapitiyehena, Pansalearawehena, Kandettehena, Karandagahamulewatta	2 2 28
A 97	T. Ps. 264,308, 177,531, 302,551, 318,509, and 318,784	66 1 26	A 211	Pallepupulewalawewatta	1 3 0
A 99	Hinnarangasarawa	1 0 2	A 212	Pansalearawa	0 3 9
A 101	Badalkumbura	1 2 2	A 213	Pennewatta	4 0 39
A 102	Medawattehena	0 3 0	A 214	Wewatennehena	0 0 32
A 104	Southam estate	0 0 34	A 215	Do.	0 2 22
A 108	Estate path	0 0 23	A 216	Wewatennekumbura	1 0 13
A 109	Makulwalatenna (reservation for check pole)	0 0 38	A 218	Galtenhena	1 3 16
A 112	Badalkumburewattehena	0 2 30	A 220	Sinna Nahavila estate (reservation for road)	1 0 31
A 113	Badalkumburewatta	0 2 37	A 220½	Pinarawa estate (do.)	0 1 13
A 114	Do.	1 0 39	A 222	Sinna Nahavila estate	10 3 32
A 115	Ela (irrigation channel)	0 0 7	A 224	Annasigalarawa	4 0 39
A 116	Weliarawewatta	0 2 6	A 225	Annasigalepatana, Pepolgaswatta, Galtenhenewatta	1 3 35
A 117	Weliarawekumbura	1 0 1	A 227	Galtenhena	0 3 3
A 118	Weliarawewattekumburehena	0 2 14	A 228	Annasigalagawawatta	2 1 8
A 119	Badalkumburehena	1 1 6	A 229	Yahalarawewatta	0 1 35
A 120	Pattiyagodahena	1 1 21	A 229	T. P. 79,029	1 1 32
A 121	Weliarawehena	0 2 25	A 230	Yahalarawekumbura	2 2 26
A 122	Weliarawewatta	0 1 36	A 232	Puranarawehena	0 1 3
A 123	Weliarawewatta <i>alias</i> Dunkalawatta	0 2 17	A 234	Moragahahena	0 0 19
A 124	Weliarawewatta	0 3 14	A 235	Moragahawatta	0 2 19
A 126	Do.	1 0 37	A 236	Beddehenakumbura	0 1 4
A 127	Do.	0 3 26	A 238	Hewanilewatta	0 1 4
A 130	Galgearawehena	0 2 14	A 239	Hewanilekumbura	2 0 28
A 131	Galgearawepillewa	0 2 13	A 240	Asweddumehena	1 3 7
A 133	Galgearawa	2 0 8	A 241	Ela (channel)	0 0 5
A 135	Galgearawewatta	0 2 0	A 242	Dikarawa, &c.	6 1 19
A 136	Do.	0 0 35	A 243	T. P. 191,976	1 0 28
A 137	Do.	0 1 20	A 244	Kulukellekumbura	0 3 25
A 138	Do.	0 1 28	A 245	Kapulandehena	0 3 15
A 139	Do.	0 1 23	A 246	Mawata-arawehena, Kapulande- bogahakotuwa, Kulugahaellehena	6 3 31
A 140	Do.	0 1 20	A 248	Ellegedarawatta	1 0 6
A 141	Galgearawehena	3 3 16	A 249	Mawata-arawa	1 2 19
A 143	Do.	2 1 4	A 251	Kulugahaellekumbura	6 2 15
A 145	Dunukearawa	0 2 0	A 252	Galketiyyewatta	1 0 39
A 146	Malankumbura	6 0 13	A 253	Kobeiarawa (part of T. P. 79,030)	0 2 23
A 147	Malankumburewatta	2 1 33	A 256	Dambagahakumbura	6 1 13
A 148	Madawalehena, Patanegedarahena, Welagedarahena	3 1 39	A 257	Siyambalagahawatta	0 3 1
A 150	Kiriwanakotuwehena	0 2 26	A 259	Yahalagedarawatta	0 3 25
A 151	Talgahawatta	0 1 6	A 260	Siyambalagahawatta	1 0 7
A 152	Do.	0 1 27	A 261	Alakola-arawa	2 2 19
A 156	Ambalanhena	0 2 5	A 262	Do.	0 3 10
A 157	Mahawatta	0 1 1	A 264	Gegetennakumbura	4 0 6
A 158	Do.	0 2 34	A 265	Liyangasyata-arawa	0 2 3
A 159	Do.	1 0 0	A 266	Mulutukumbura	0 2 8
A 160	Mahawattehena	0 2 35	A 267	Viharewatta	0 1 28
A 162	Amunehena	0 0 28	A 268	Udaturewatta	0 1 27
A 164	Pedigedarawatta	0 0 28	A 269	Do.	0 1 35
A 165	Atalakumburewatta	2 2 4	A 270	Pansalawatta	0 0 9
A 166	Udawattehena	0 2 25	A 271	Udaturehena	0 3 23
A 167	Kolawatta, Golapitalandehena, Hapukotalanda, Dehilanda, Koda- landa	8 0 30	A 272	Do.	0 0 33
A 168	Miriskotuwwewatta	0 0 24	A 273	Udagedarawatta	1 3 1
A 169	Dodanwatta	0 1 23	A 274	Kudupolalandehena	0 0 27
A 170	Dunkalawatta	2 1 3	A 275	Udagedarawatta	0 0 11
A 171	Ela (irrigation channel)	0 0 17	A 276	Do.	0 0 21
A 172	Udaturekumbura	1 3 23	A 277	Hudupolawatta or Dunkolawatta	0 1 5
A 173	Atalakumbura	7 0 3	A 278	Dunkolawatta	0 0 19
A 174	Paragahakumbura	10 1 35	A 279	Watupitiyehena, Udupolelanda, Watupitiya, Kajuwatta	4 1 27
A 181	Hinnarangaswatta	0 3 20	A 281	Newburgh estate	0 2 2
A 183	Weliarawewatta	1 2 39	A 284	Part of T. P. 79,030	5 0 34
A 184	Paspelehena	1 0 13	A 291	Paluarawehena	0 2 25
A 186	T. P. 79,034	0 2 36	A 296	Kandewetehena	8 1 25
A 187	Paragahakumburegedarawatta	1 0 13	A 297	Mondarunkelinagoda	5 2 25
A 189	Bogahawatta	0 2 24	A 298	Kandewetehena	2 1 9
A 190	Udahakammalewatta	1 3 27	A 300	Medapidakumbura	1 3 33
			A 301		

Lot.	Name of Land.	Extent, A. R. P.	Lot.	Name of Land.	Extent, A. R. P.
A 302	Yahalarawekumburahena	0 3 7	A 414	Ellawatta estate (reservation for Kadawattakandura)	5 0 21
A 303	Medapidehena	0 2 0	A 415	Do. (reservation for Kadawatta and Pendaullakandura)	4 0 9
A 304	Weraniyahena	11 3 35	A 416	Do.	0 1 16
A 306	Yahalarawa	1 0 26	A 418	Leangollakumbura	4 0 6
A 307	Heenweraniyakotuwehena	1 0 21	A 420	Kaludemadakumbura	1 0 18
A 308	Do.	0 0 33	A 421	Uduwararalagearawa	0 3 24
A 309	Part of T. P. 79,031	1 2 24	A 423	T. P. 292,888	4 3 3
A 311	Asweddumehena	0 2 36	A 429	Ellawatta estate (reservation for Gansabhawa path)	0 2 0
A 312	Meda-arawa, &c.	12 2 28	A 430	Ellawatta estate	0 0 24
A 314	Do.	9 2 12	A 431	Do. (reservation for Gansabhawa path)	0 3 31
A 317	Beddehenewatta	6 0 20	A 434	Do. (do.)	0 0 8
A 319	Beddehenekumbura	2 0 21	A 435	Part of T. P. 210,500	0 0 26
A 321	Udagedarawatta	2 0 11	A 437	Newburgh estate (reservation for cart road)	0 0 30
A 322	Galtenhenewatta	0 2 27	A 439	T. Ps. 264,345, 239,479, 230,741, 264,346	11 1 24
A 323	Galoruwetenna	0 3 33	A 445	Liyangollepatana (reservation for cart road)	0 0 36
A 324	Do.	0 1 23	A 447	T. Ps. 262,884 and 230,740	1 2 32
A 325	Ritigahawatta	1 0 10	A 453	T. Ps. 290,835 and 300,003	38 1 9
A 326	Kolluwatwearawa	0 2 33	A 457	Ellawatta estate (reservation for Gansabhawa path)	0 3 3
A 327	Ela (channel)	0 0 8	A 462	Do. (do.)	0 0 9
A 328	Wagalahena	0 3 32	A 463	Estate path (part of T. P. 165,462)	0 0 3
A 329	Do.	2 0 37	A 464	Gansabhawa path	0 0 8
A 330	Do.	1 1 16	A 465	Estate path (part of T. P. 236,775)	0 0 9
A 331	Medagangodawatta	0 3 5	A 466	Gansabhawa path	0 0 1
A 332	Do.	2 3 4	A 467	Ellawatta (reservation for road)	0 1 21
A 335	Udalukotuwa	2 1 38	A 468	Ellawatta estate	0 2 11
A 336	Welamedahena	0 3 25	A 469	Part of T. P. 236,775	0 3 4
A 337	T. P. 82,507	2 0 0	A 470	Ellawatta (reservation for cart road)	0 0 31
A 339	Bogahawatta	0 0 32	A 473	Ellawatta estate (do.)	1 0 1
A 340	Part of T. P. 79,031	0 2 24	A 474	T. Ps. 292,887, 292,889, 165,462, 165,463, 162,257, 162,258, 162,259, 162,260, 117,256, 117,257, 117,871, 268,907, 268,291, 117,245, 117,246, 153,512, 150,771, 150,772, 150,773, 150,774, 150,775, 150,776, 150,777, 150,778, 150,779, 150,780, 150,781, 150,782, 219,072, 219,073, 219,074, 173,119, 173,120, 163,202, and parts of T. Ps. 210,500, 117,258, 127,310, and 147,337	453 0 20
A 343	Parts of T. Ps. 79,031 and 72,361	12 1 6	A 475	Galapitagalapatana (reservation for check pole)	0 1 25
A 344	Pinarawewatta (reservation for road)	0 0 31	A 476	T. P. 302,552	3 1 10
A 347	Pinarawa estate (do.)	0 0 10	A 477	T. P. 302,550	4 2 20
A 348	Galkotuwewatta	2 0 36	A 478	Ellehena, Galapitakanda	4 1 16
A 349	Kiwulearawa	0 3 10	A 479	Galapitakanda estate	24 0 19
A 350	Kiwulearawewatta	0 1 5	A 480	Maussawegedarawatta	8 0 10
A 351	Do.	3 0 17	A 481	Heraligaskotuwa	1 3 20
A 352	Talagaha-arawa	0 3 31	A 482	Ellehena	0 2 35
A 353	Pinarawekumbura	0 1 8	A 483	Do.	1 2 8
A 354	Pinarawehena	1 3 25	A 484	Kopigaskotuwa	0 1 36
A 355	Keenagahawatta	1 1 23	A 485	Maussawegedarakumbura	0 1 34
A 357	Pallearawa	6 2 37	A 486	Ellehena	0 1 36
A 358	Pallearawewatta	0 3 0	A 487	Do.	0 1 36
A 360	Neketgedarawatta	2 0 12	A 488	Maussawehena	0 2 3
A 361	Gonnagahahena	3 0 29	A 489	Gonnagahakotuwa	0 0 34
A 362	Kirimadupolawatta	0 1 9	A 490	Pinnakotuwa	0 0 31
A 363	Bogahawatta	0 1 15	A 491	Upasakagedarawatta	0 3 19
A 364	Do.	0 2 37	A 492	Ilukwatta	0 2 22
A 365	Liyangaha-arawa	0 2 16	A 493	Alutgedarawatta	0 2 7
A 366	Galkotuwewatta	1 0 2	A 494	Galketiyewatta	5 3 14
A 367	Do.	1 2 30	A 495	Upasakagedara-arawa	1 2 28
A 368	Gonnagahahena	2 2 10	A 497	Bambaragahayawatta	0 2 29
A 369	T. Ps. 124,316, 124,317, 124,318, 124,319, and part of T. P. 72,361	31 0 35	A 498	Welipeliyearawa	0 1 15
A 374	Post office and dispensary premises	0 2 27	A 499	Welipeliyewatta	0 2 38
A 375	Do.	0 0 7	A 503	Pingarawe estate (reservation for road)	0 1 20
A 377	P. W. D. lines	0 1 4	A 504	Hindagala estate (do.)	1 0 3
A 378	Main road	5 3 0	A 505	Do. (do.)	0 3 27
A 381	Welipeliyewatta	1 3 35	A 506	Do. (do.)	1 3 19
A 382	Welipeliyehena	7 0 17	A 509	T. Ps. 166,431, 166,432, 166,433, 166,434, 166,435, and parts of T. Ps. 163,207 and 163,200	27 3 27
A 384	Kosgahawatta	0 3 2	A 510	Dunukemandiyehena, Welipeliyewatta, Demodera-arawaswanata	7 2 6
A 385	Do.	0 1 4			
A 386	Nekatgedara-arawehena	0 0 19			
A 387	Do.	0 0 39			
A 388	Jamanarangasarawa	9 2 21			
A 389	Kiriwanekumbura	21 0 38			
A 390	Dorakoda-arawawatta	1 0 37			
A 397	Tammitagedara-arawehena	0 1 19			
A 398	Kalutotagedarawatta	0 1 0			
A 399	Kalutotawatta	0 1 35			
A 401	Galketiyewatta	0 3 22			
A 402	Kehelagalehena	1 1 37			
A 403	Jambugahawatta	4 1 34			
A 404	Galketiyakumbura	2 1 35			
A 405	Ambagaha-arawa	0 1 22			
A 406	Godewatta	0 1 16			
A 407	Do.	0 2 28			
A 408	Kiruwanawatta	1 0 1			
A 409	Do.	1 0 4			
A 410	Do.	2 1 29			
A 411	Kiruwanahena	0 1 24			
A 412	Tennewatta	0 0 16			
A 413	Ellawatta estate	19 0 36			

Lot.	Name of Land.	Extent, A. R. P.	Lot.	Name of Land.	Extent, A. R. P.
A 511	Mahagalearawa	0 1 18		147,342, 147,340, 147,338,	
A 513	Bambaragama-arawehena, Oyaboda-arawehena	1 3 28	A 602	Goussa estate	0 2 1
A 515	Oyaboda-arawa	0 1 21	A 603	Wewagedarawatta	0 3 32
A 516	Bambaragama-arawewatta	0 0 39	A 604	Do.	0 1 6
A 517	Unapandurelandekumbura	3 3 28	A 605	Goussa estate	0 0 15
A 518	Helawattearawewatta	0 2 31	A 606	Bulatwelkotuwewatta	0 1 26
A 519	Unapandurewatta	0 3 29	A 608	Goussa estate	4 1 20
A 521	Demodera-arawa	2 2 25	A 609	Kamarangaswatta	0 3 36
A 524	T. Ps. 219,025, 166,436, 166,437, and parts of T. Ps. 147,337 and 163,208	35 3 4	A 611	Galapitalandehena	0 3 17
A 525	Demodera-arawewatta (reservation for stream)	0 0 15	A 613	Egodagedarawatta	1 0 17
A 526	Demodera-arawa (do.)	0 0 30	A 614	Kumburepaulahena, Galapitalanda	4 0 21
A 528	Hindagala estate (reservation for road)	0 0 18	A 615	Liyangahamullehena	0 3 28
A 529	Do. (do.)	2 1 14	A 616	Dodangahairekumbura	3 2 30
A 530	Do. (do.)	0 1 31	A 617	Liyangahamullehena	0 1 37
A 531	Do. (do.)	0 2 4	A 618	T. Ps. 226,755, and 226,754	1 0 20
A 532	Do. (do.)	0 2 3	A 620	Talagahagedarawatta (reservation for path)	0 0 17
A 534	Do. (do.)	4 1 11	A 622	Polgaswatta	0 3 16
A 535	Do. (do.)	1 3 38	A 623	Do.	0 2 27
A 536	Hindagala quarry	0 3 15	A 624	Kiulewatta	0 1 33
A 537	Mastankoleara (stream) (part)	0 0 15	A 625	Kiulekumbura	0 2 15
A 537½	Do. (do.)	0 0 8	A 626	Kiulepatana	1 0 11
A 538	Hindagalapatana (reservation for check pole)	0 0 33	A 627	Kiulehena, Endagawakotuwehena	4 0 32
A 539	Do. (reservation for cart road)	1 1 34	A 628	Kiulewatta	1 0 7
A 540	Hindagala estate (do.)	1 2 23	A 630	Do.	0 2 21
A 541	Do. (do.)	1 2 35	A 631	Kiulehena	0 3 3
A 542	Do. (do.)	1 3 5	A 633	Galmassewatta	0 1 26
A 544	Part of T. P. 163,208	0 1 20	A 635	Uduluwatta	1 0 24
A 546	Galapitakanda estate (reservation for cart road)	0 0 34	A 637	Idamewatta	0 1 17
A 547	Ballaketuwa bazaar (do.)	0 0 18	A 638	Do.	0 1 22
A 550	Galapitakanda estate (do.)	0 1 29	A 639	Do.	0 1 9
A 551	Do. (do.)	0 0 12	A 640	Erdagawakotuwa	0 0 20
A 552	Do. (do.)	0 0 4	A 641	Do.	0 0 39
A 553	Do. (part of T. P. 153,512)	0 1 8	A 644	Sawanidelagahamadahena	0 3 0
A 554	Do. (reservation for cart road)	0 0 25	A 645	Do.	0 3 3
A 555	Do. (do.)	0 0 13	A 646	Alutgedarawatta	0 1 23
A 556	Ellawatta estate (do.)	1 0 16	A 648	Do.	0 2 25
A 560	T. P. 127,309 and part of T. Ps. 127,310, 117,258, 127,312, and 127,308	18 1 4 50	A 649	Do.	0 2 12
A 560A	Part of T. P. 127,308	0 0 11 50	A 652	Idamewatta	0 3 0
A 561	Ellawatta estate	0 0 38	A 653	Deiyannekumbura	0 3 15
A 562	Kadawatapatana	2 2 15	A 654	Deiyannekumbureaswanatha	0 1 11
A 563	Ellawatta estate	1 2 21	A 655	Agala-askanatha	0 1 34
A 564	Kadawatapatana	1 1 32	A 656	Mahakumbura, Meda-arawekumbura	3 3 36
A 565	Goussa estate	0 0 15	A 660	Dorakoda-arawehena, Meda-arawewatta, Mahakumburehena	4 0 19
A 566	Kadawatapatana (reservation for check pole)	0 2 30	A 661	Dorakoda-arawa	0 2 7
A 567	Ellawatta estate	0 0 35	A 662	Dorakoda-arawewatta	0 2 24
A 568	Kadawatapatana	0 3 34	A 664	T. P. 274,995 and part of T. P. 317,605	55 0 23
A 569	Goussa estate	0 3 4	A 679	Konarawehena	2 3 13
A 570	Do.	1 3 2	A 682	Footpath	0 0 4
A 576	T. Ps. 172,923, 172,925, and part of T. P. 317,605	22 3 17	A 684	Goussa estate	1 1 37
A 581	Goussa estate	0 1 33	A 685	Kadawatagommanakele	1 0 19
A 582	T. Ps. 172,924, 230,060, 230,061, 172,926, and 241,314	50 0 6	A 686	Kadawatapatana (reservation for trig)	0 1 23
A 583	Goussa estate	0 0 24	A 686½	Ambagahamadittapatana (reservation for check pole)	0 1 34
A 584	Do.	0 0 17	A 687	Ambagahamadittapatana	0 1 11
A 586	Do.	0 0 30	A 688	Ellawatta estate	0 0 14
A 588	Do.	0 0 26	A 689	Do.	0 0 5
A 589	Do.	0 0 33	A 690	Do.	0 0 18
A 590	Do.	0 0 24	A 692	Hapugaha-ara (stream)	0 0 20
A 592	Do. (reservation for estate road)	1 0 8	A 693	Ellawatta estate	0 1 10
A 595	Do. (old footpath)	0 0 4	A 694	Do.	0 0 13
A 596	Do. (reservation for old footpath)	0 0 11	A 695	Do.	0 0 23
A 598	Do. (reservation for estate road)	0 1 10	A 696	Gediwelmadapatana (reservation for stream)	5 2 24
A 600	T. Ps. 148,678, 147,339, 210,570, 230,062, 210,609, 148,680, 148,677, 157,209, 259,748, 257,766, 257,767, 277,159, and parts of T. Ps. 147,341, 148,679,		A 699	Ellawatta estate	0 1 1
			A 700	Do.	0 0 12
			A 702	Do.	0 0 8
			A 703	Do.	0 1 3
			A 706	Goussa estate	0 0 9
			A 708	Do.	0 0 8
			A 709	Do.	0 0 39
			A 711	Kapuhena (reservation for ela)	1 0 19
			A 712	Elamulutarawekumbura	0 3 1
			A 714	Kapuhena (reservation for stream and ela)	0 1 23
			A 715	Madugahahena (do.)	0 3 15

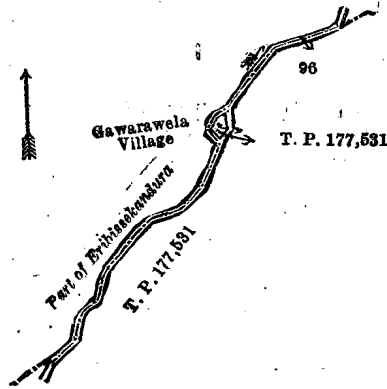
Lot.	Name of Land.	Extent, A. R. P.	Lot.	Name of Land.	Extent, A. R. P.	
A 716	Deiyannakumbura	0 3 32	A 747	Ellawatta estate	0 0 12	
A 717	Kalabotuawehena (reservation for stream)	1 1 8	A 748	Do.	0 0 28	
A 718	Pallegoussakumbura	1 0 28	A 749	Do.	0 0 11	
A 719	Malakandura (dry stream)	0 0 13	A 750	Do.	0 0 19	
A 728	Pathingaha-arawa	0 2 19	A 754	Do.	1 0 37	
A 730	Pallehawatta	1 1 27	A 755	Do.	1 3 10	
A 731	Pallehawattahena	0 1 16	A 759	Do.	0 0 22	
A 733	Ellawatta estate	1 0 30	A 760	T. P. 257,768	191 2 29	
A 734	Uduturehena	0 2 15	A 761	Ellawatta estate	0 0 20	
A 737	Kandekumbura	1 2 5	A 766	Pallewelakumbura	2 3 19	
A 738	Athukandurehena (reservation for stream)	0 3 0	A 771	Dahiattomankada	2 0 32	
A 740	Kandekumburewatta	0 2 23	A 774	Ellawatta estate	0 0 39	
A 741	T. P. 258,738	0 1 22	A 775	Do.	1 1 3	
A 744	Ellawatta estate	0 1 34				
					Total	4,479 3 34



II.—Preliminary plan I.

Lot.	Name of Land.	Extent, A. R. P.
96	Eribissekandura (half the area of stream)	0 0 8

and bounded as follows: on the north by the village limit of Gawarawela (part of Eribissekandura); on the east and south by T. P. 177,531; on the west by the village limit of Gawarawela (part of Eribissekandura).



Surveyor-General's Office,
Colombo, April 23, 1919.

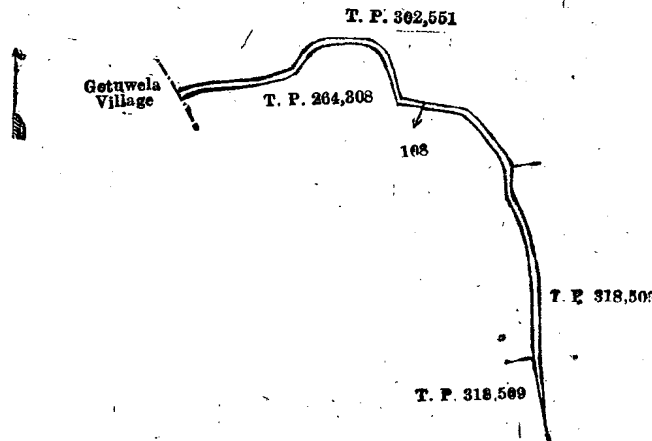
Scale of 4 Chains to an Inch.

C. R. LUNDIE,
for Surveyor-General.

III.—Preliminary plan I.

Lot.	Name of Land.	Extent, A. R. P.
108	Estate path	0 0 23

and bounded as follows: on the north by T. P. 302,551; on the east by T. Ps. 302,551, 318,509; on the south by T. P. 318,509; on the west by T. P. 264,308, the village limit of Gotuwela.



Surveyor-General's Office,
Colombo, April 23, 1919.

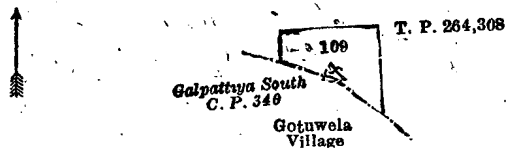
Scale of 4 Chains to an Inch.

C. R. LUNDIE,
for Surveyor-General.

IV.—Preliminary plan I.

Lot.	Name of Land.	Extent, A. R. P.
109	Makulwalatenna (reservation for check pole 340)	0 0 38

and bounded as follows: on the north and east by T. P. 264,308; on the south by the village limit of Gotuwela; on the west by T. P. 264,308.



Surveyor-General's Office,
Colombo, April 23, 1919.

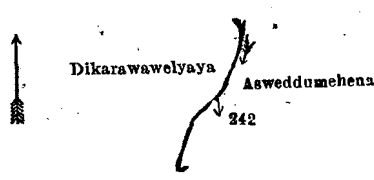
Scale of 4 Chains to an Inch.

C. R. LUNDIE,
for Surveyor-General.

V.—Preliminary plan I.

Lot.	Name of Land.	Extent, A. R. P.
242	Ela (channel)	0 0 5

and bounded as follows: on the north by Dikarawelyaya claimed by Aparekke Jayasundera Mudiyansele Kumarihamy; on the east and south by Asweddumekumbura claimed by Halimuttalage Alutgedera Mahimi and others; on the west by Dikarawelyaya claimed by Aparekke Jayasundera Mudiyansele Kumarihamy.



Surveyor-General's Office,
Colombo, April 23, 1919.

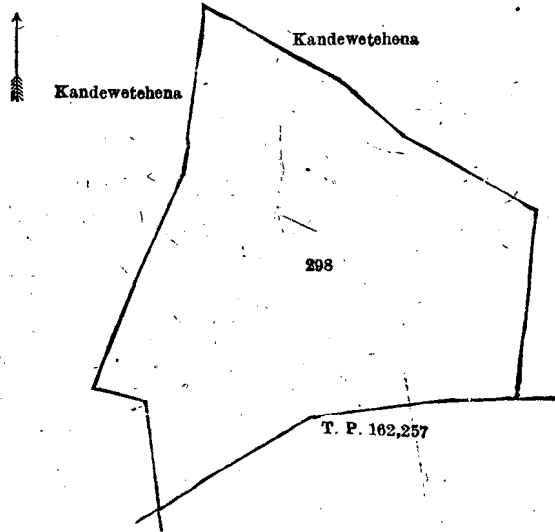
Scale of 4 Chains to an Inch.

C. R. LUNDIE,
for Surveyor-General.

VI.—Preliminary plan I.

Lot.	Name of Land.	Extent, A. R. P.
298	Mondurunkelinagoda	5 2 25

and bounded as follows : on the north and east by Kandewetehena claimed by the Trustees of Nawala vihare; on the south by T. P. 162,257 ; on the west by Kandewetehena claimed by the Trustees of Nawala Vihare.



Surveyor-General's Office,
Colombo, April 23, 1919.

Scale of 4 Chains to an Inch.

C. R. LUNDIE,
for Surveyor-General.

VII.—Preliminary plan I.

Lot.	Name of Land.	Extent, A. R. P.
327	Ela (channel)	0 0 8

and bounded as follows : on the north by Ritigahawatta claimed by Kolluwatte Kiriya Katandiya, T. P. 144,843 ; on the east by Wagalahena claimed by Edirimunideweyalage Hudi ; on the south by Kolluwattearawa claimed by Kolluwatte Kiriya Katandiya ; on the west by Ritigahawatta claimed by Kolluwatte Kiriya Katandiya.



Surveyor-General's Office,
Colombo, April 23, 1919.

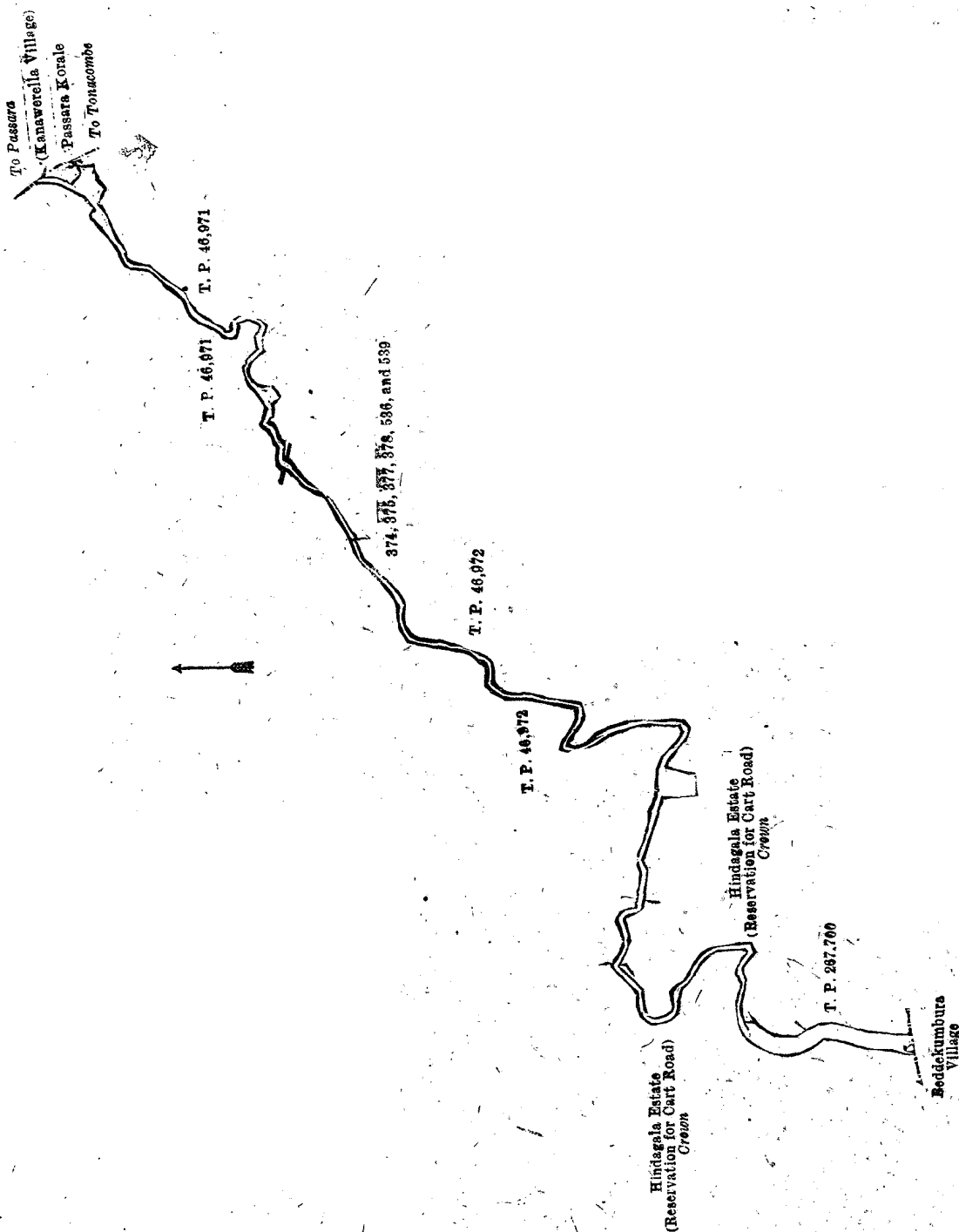
Scale of 4 Chains to an Inch.

C. R. LUNDIE,
for Surveyor-General.

VIII.—Preliminary plan I.

Lot.	Name of Land.	Extent, A. R. P.	Lot.	Name of Land.	Extent, A. R. P.
374	Post Office and dispensary premises	0 2 27	539	Hindagalapatana (reservation for cart road)	1 1 34
375	Do	0 0 7			
377	Public Works Department lines	0 1 4			
378	Main road	5 3 0			9 0 7
536	Hindagala quarry	0 3 15			

and bounded as follows : on the north by T. Ps. 46,972 and 46,971 ; on the east by the boundary of the Passara korale (the village limit of Kanawarella), T. Ps. 46,971 and 46,972 ; on the south by T. P. 46,972, Hindagala estate (reservation for cart road) claimed by the Crown, T. P. 267,700, the village limit of Beddekumbura ; on the west by Hindagala estate (reservation for cart road) claimed by the Crown, T. P. 46,972.



Surveyor-General's Office,
Colombo, April 23, 1919.

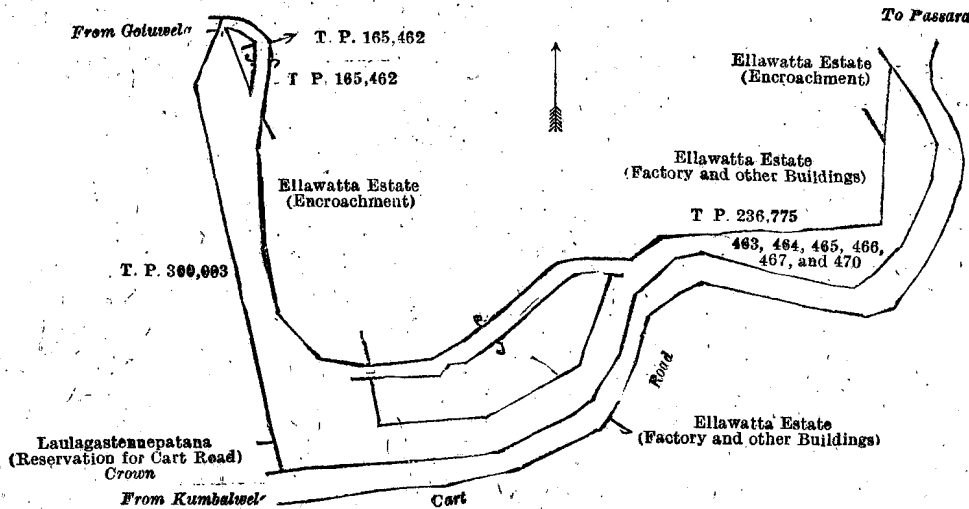
Scale of 16 Chains to an Inch.

C. R. LUNDIE,
for Surveyor-General.

IX.—Preliminary plan 1.

Lot.	Name of Land.	Extent, A. R. P.	Lot.	Name of Land.	Extent, A. R. P.
463	Estate path	0 0 3	467	Ellawatta (reservation for road)	0 1 21
464	Gansabhawa path	0 0 8	470	Do. (reservation for cart road)	0 0 31
465	Estate path	0 0 9			
466	Gansabhawa path	0 0 1			0 2 33

and bounded as follows : on the north by T. P. 165,462, Ellawatta estate (encroachment) claimed by Ellawatta Tea Estates Co., Limited, T. P. 236,775, Ellawatta estate (factory and other buildings) claimed by Ellawatta Tea Estates Co., Limited, Ellawatta estate (encroachment) claimed by Ellawatta Tea Estates Co., Limited ; on the east by the cart road from Passara to Kumbalwela ; on the south by the cart road from Passara to Kumbalwela, Ellawatta estate (factory and other buildings) claimed by Ellawatta Estates Co., Limited, T. P. 236,775 (the cart road from Passara to Kumbalwela), the cart road from Passara to Kumbalwela ; on the west by Laulagastennepatana (reservation for cart road) belonging to the Crown, T. P. 300,003, the road from Gotuwela.

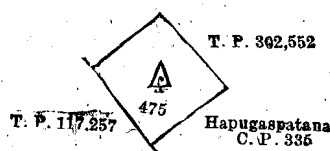


Surveyor-General's Office,
Colombo, April 23, 1919.

Scale of 2 Chains to an Inch.

C. R. LUNDIE,
for Surveyor-General.

Lot.	Name of Land.	X.—Preliminary plan 1.	Extent, A. R. P.
475	Galpitagalapatana (reservation for check pole 335)	and bounded as follows: on the north by T. P. 302,552; on the east by T. P. 302,552, Hapugaspatana check pole 335; on the south by Hapugaspatana check pole 335, T. P. 117,257; on the west by T. Ps. 117,257 and 302,552.	0 1 25



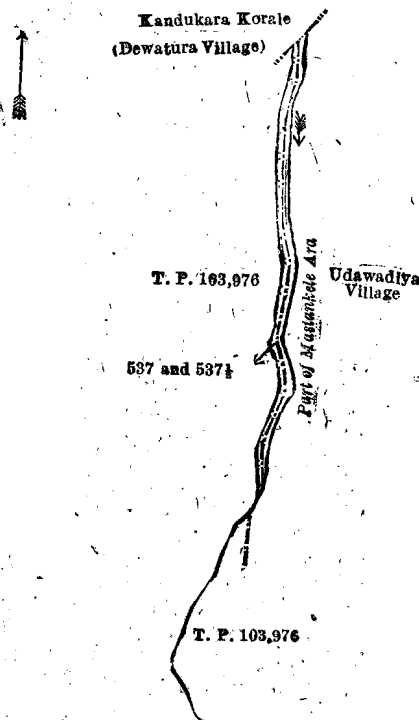
Surveyor-General's Office,
Colombo, April 23, 1919.

Scale of 4 Chains to an Inch.

C. R. LUNDIE,
for Surveyor-General.

Lot.	Name of Land.	XI.—Preliminary plan 1.	Extent, A. R. P.
537	Mastankele-ara (half the area of stream)		0 0 15
537½	Do. (stream)		0 0 8
			0 0 23

and bounded as follows: on the north by the boundary of Kandukara korale (the village limit of Dewatura); on the east by the village limit of Udawadiya (part of Mastankele-ara); on the south by the village limit of Udawadiya (part of Mastankele-ara), T. P. 103,976; on the west by T. P. 103,976.



Surveyor-General's Office,
Colombo, April 23, 1919.

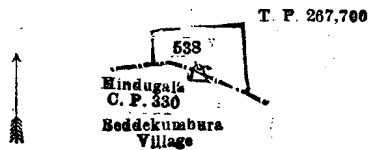
Scale of 4 Chains to an Inch.

C. R. LUNDIE,
for Surveyor-General.

XII.—Preliminary plan 1.

Lot.	Name of Land.	Extent, A. R. P.
538	Hindagalapatana (reservation for check pole 330)	0 0 33

and bounded as follows : on the north and east by T. P. 267,700 ; on the south by the village limit of Beddekumbura ; on the west by T. P. 267,700.



Surveyor-General's Office,
Colombo, April 23, 1919.

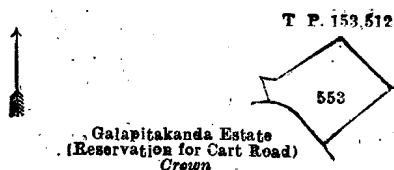
Scale of 4 Chains to an Inch.

C. R. LUNDIE,
for Surveyor-General.

XIII.—Preliminary plan 1.

Lot.	Name of Land.	Extent, A. R. P.
553	Galapitakanda estate (metal quarry)	0 1 8

and bounded as follows : on the north, east, and south by T. P. 153,512 ; on the west by Galapitakanda estate (reservation for cart road) claimed by the Crown, T. P. 153,512.



Surveyor-General's Office,
Colombo, April 23, 1919.

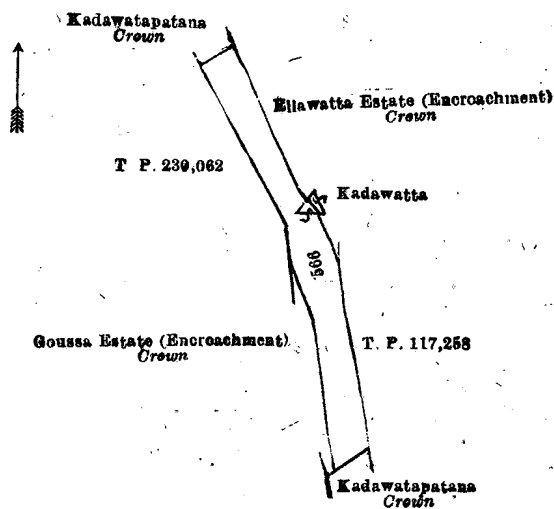
Scale of 4 Chains to an Inch.

C. R. LUNDIE,
for Surveyor-General.

XIV.—Preliminary plan 1.

Lot.	Name of Land.	Extent, A. R. P.
566	Kadawatapatana (reservation for check pole 632)...	0 2 30

and bounded as follows : on the north by Kadawatapatana claimed by the Crown ; on the east by Elawatta estate (encroachment) belonging to the Crown, T. P. 117,258 ; on the south by Kadawatapatana belonging to the Crown ; on the west by Goussa estate (encroachment) belonging to the Crown, T. P. 230,062.



Surveyor-General's Office,
Colombo, April 23, 1919.

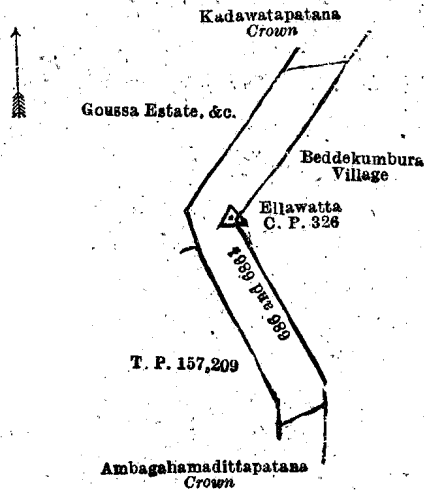
Scale of 4 Chains to an Inch.

C. R. LUNDIE,
for Surveyor-General.

XV.—Preliminary plan 1.

Lot.	Name of Land.	Extent, A. R. P.
686	Kadawatapatana (reservation for trigonometrical station)	0 1 23
686½	Ambagahamaditapatana (reservation for check pole 326)	0 1 34
		0 3 17

and bounded as follows : on the north by Kadawatapatana claimed by the Crown ; on the east by the village limit of Beddekumbura ; on the south by Ambagahamaditapatana claimed by the Crown ; on the west by T. P. 157,209, Goussa estate, &c., claimed by Mr. V. Vicaresso and others.



Surveyor-General's Office,
Colombo, April 23, 1919.

Scale of 4 Chains to an Inch.

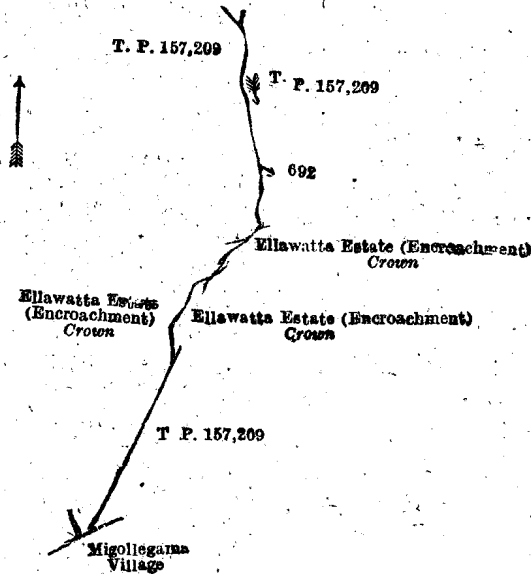
C. R. LUNDIE,
for Surveyor-General.

XVI.—Preliminary plan 1.

Lot.	Name of Land.
692	Hapugaha-ara (stream)

Extent, A. R. P.
0 0 20

and bounded as follows: on the north by T. P. 157,209; on the east by T. P. 157,209, Ellawatta estate (encroachment) belonging to the Crown, T. P. 157,209; on the south by the village limit of Migollegama; on the west by Ellawatta estate (encroachment) belonging to the Crown, T. P. 157,209.



Surveyor-General's Office,
Colombo, April 23, 1919.

Scale of 4 Chains to an Inch.


C. R. LUNDIE,
for Surveyor-General.

XVII.—Preliminary plan 1.

Lot.	Name of Land.
719	Malakandura (dry stream)

Extent, A. R. P.
0 0 13

and bounded as follows: on the north by T. P. 277,159; on the east and south by T. P. 259,748; on the west by Palle Goussekumbura claimed by Idamegedera Hudu Banda.



Surveyor-General's Office,
Colombo, April 23, 1919.

Scale of 4 Chains to an Inch.

C. R. LUNDIE,
for Surveyor-General.

Uva S. O. 8—1919.

Kegalla Notice No. 7,319.

Notice under "The Waste Lands Ordinances of 1897, 1899, 1900, and 1903."

TAKE notice that unless within three months from July 25, 1919, the persons, if any, who claim any interest in the lands hereinafter mentioned or in any one or more of such lands or to some interest therein make claim in person or in writing to the said lands or any of them or to some interest therein to Frederick Lewis, Esq., Special Officer appointed under section 28 of "The Waste Lands Ordinances of 1897, 1899, 1900, and 1903," at his office at Colombo:

Such Special Officer, in pursuance of the powers vested in him by the said Ordinances, will declare by writing under his hand that the said lands, or such of them as to which no claim has been made, are the property of the Crown.

FREDERICK LEWIS,
Special Officer.

NOTE.—A claim to a right of way over the said lands or any of them is a claim to an interest in the land or lands.

Description of the Lands referred to.

The following lots situated in the village of Padawigampola, in the Walgam pattu of the Kinigoda korale of the Kegalla District, in the Province of Sabaragamuwa, as described in the annexed diagram:—

Lot.	Name of Land.	Block survey preliminary plan 147.	Extent, A. R. P.
56 ..	Roads and footpaths..	0 1 39
57 ..	Streams	1 2 4

2 0 3

and bounded as follows: on the north by a road, a stream, the village limit of Dambulla, the village limit of Dambulla (a stream); on the east by the village limits of Godagampola, Belgodagama, and Madana (the Walaru-oya); on the south by the village limit of Dahenpahuwa, the village limit of Puwakmote; on the west by the village limit of Puwakmote, the village limit of Wetenna.

NOTE.—The following lots lying within the above-mentioned boundaries are excluded from this notice, and no part of their aggregate acreage of 245 acres 1 rood and 37 perches is included in the acreage of 2 acres and 3 perches given above:—

Block survey preliminary plan 147.				Block survey preliminary plan 147.			
Lot.	Name of Land.	Extent, A. R. P.		Lot.	Name of Land.	Extent, A. R. P.	
A 1 ..	Yakullemukalana and Padawigampolamukalana ..	103 3 31		A-29 ..	Polwatta	1 2 1	
A 1½ ..	Yakullewatta (T. P. 298,285) ..	0 0 35		A 29½ ..	Polwattewatta (T. P. 295,966) ..	0 0 21	
A 1¾ ..	Kiriwanewatta (T. P. 298,286) ..	0 0 17		A 30 ..	Hapugahamulawatta	0 2 29	
A 1½ ..	Dematahettewatta (T. P. 298,287) ..	0 0 16		A 31 ..	Do. (T. P. 295,967) ..	0 0 33	
A 1½ ..	Yakullemukalana ..	35 2 13		A 32 ..	Do. ..	0 1 6	
A 2 ..	Moragahamulawatta (T. P. 298,294) ..	1 0 19		A 33 ..	Do. (T. P. 303,861) ..	0 1 21	
A 3 ..	Do. ..	2 1 24		A 34 ..	Galgegawawatta ..	0 2 29	
A 4 ..	Moragahamullahena (T. P. 298,294) ..	0 1 12		A 35 ..	Do. (T. P. 299,477) ..	1 1 21	
A 5 ..	Morekumbura, Galpelakumbura, Welikumbura, Bogahamu akumbura, Kanatipeliyakumbura, Asweddumakumbura, and Pitawelakumbura ..	22 2 31		A 36 ..	Do. ..	1 0 5	
A 6 ..	Samarewatta ..	0 3 25		A 37 ..	Do. ..	0 3 14	
A 7 ..	Do. ..	1 1 26		A 38 ..	Asweddumepillewa ..	0 0 24	
A 8 ..	Samarehena (T. P. 303,863) ..	1 2 3		A 39 ..	Galgegawawatta ..	1 3 1	
A 9 ..	Migahamulawatta and Migahakanattehena (T. P. 331,245) ..	1 2 7		A 40 ..	Galgegawawatta alias Pahalakanattewatta (T. P. 324,127) ..	0 2 14	
A 10 ..	Bogahamulahena ..	1 2 27		A 41 ..	Galgegawawatta alias Pahalakanatta (T. P. 324,127) ..	0 1 16	
A 11 ..	Migahamulawatta (T. P. 299,553) ..	3 0 2		A 42 ..	Pahalakanattewatta ..	0 2 0	
A 12 ..	Migahamulahena (T. P. 331,999) ..	0 3 10		A 43 ..	Do. (T. P. 299,478) ..	2 0 23	
A 13 ..	Migahakanattewatta (do.) ..	4 1 28		A 44 ..	Galgegawawatta ..	1 2 31	
A 14 ..	Bogahamulawatta (T. P. 303,862) ..	1 2 4		A 45 ..	Danmadittehena ..	2 2 36	
A 15 ..	Egodawatta ..	1 2 8		A 46 ..	Danmadittewatta (T. P. 297,257) ..	0 1 29	
A 16 ..	Meddegodahena ..	0 0 39		A 47 ..	Do. (do.) ..	0 0 18	
A 17 ..	Welangahamulapillewa ..	0 0 36		A 48 ..	Gaskadurugahamulawatta (T. P. 307,467) ..	0 1 27	
A 18 ..	Meddegodawatta ..	0 3 0		A 49 ..	Gaskadurugahamulawatta T. Ps. 219,538, 224,205, 251,482, and 251,483 ..	14 3 10	
A 19 ..	Meddegodahena ..	0 0 34		A 49½ ..	Gaskadurugahamulawatta (reservation for road) ..	0 0 22	
A 20 ..	Pitawelapillewa ..	0 2 9		A 50 ..	Gaskadurugahamulawatta (T. P. 299,479) ..	1 0 0	
A 21 ..	Tittakohupitiyehena (T. P. 307,471) ..	1 1 16		A 51 ..	Weralugollehena (T. P. 327,714) ..	3 1 26	
A 22 ..	Do. ..	1 3 5		A 52 ..	Dawatagahapitiyehena (T.P.327,714) ..	0 0 12	
A 23 ..	Tittakohupitiyepillewa (T.P.307,466) ..	0 0 33		A 53 ..	Lenapitiyekumbura ..	4 1 2	
A 24 ..	Ihalawatta alias Mahalindagawawatta ..	1 2 4		A 54 ..	Gaskadurugahamulawatta (T. P. 307,457) ..	3 3 22	
A 25 ..	Paranawatta ..	1 1 37		A 54½ ..	Dawatagahapitiyehena (T.P.307,457) ..	0 0 5	
A 25½ ..	Do. (T. P. 295,376) ..	0 0 27		A 55 ..	Walpolawatta ..	1 0 11	
A 26 ..	Do. ..	0 1 30					
A 27 ..	Do. ..	1 3 13					
A 28 ..	Hapugahamulawatta ..	2 2 21					
A 28½ ..	Do. ..	0 1 6					
							245 1 37

[For Diagram see page 1062.]

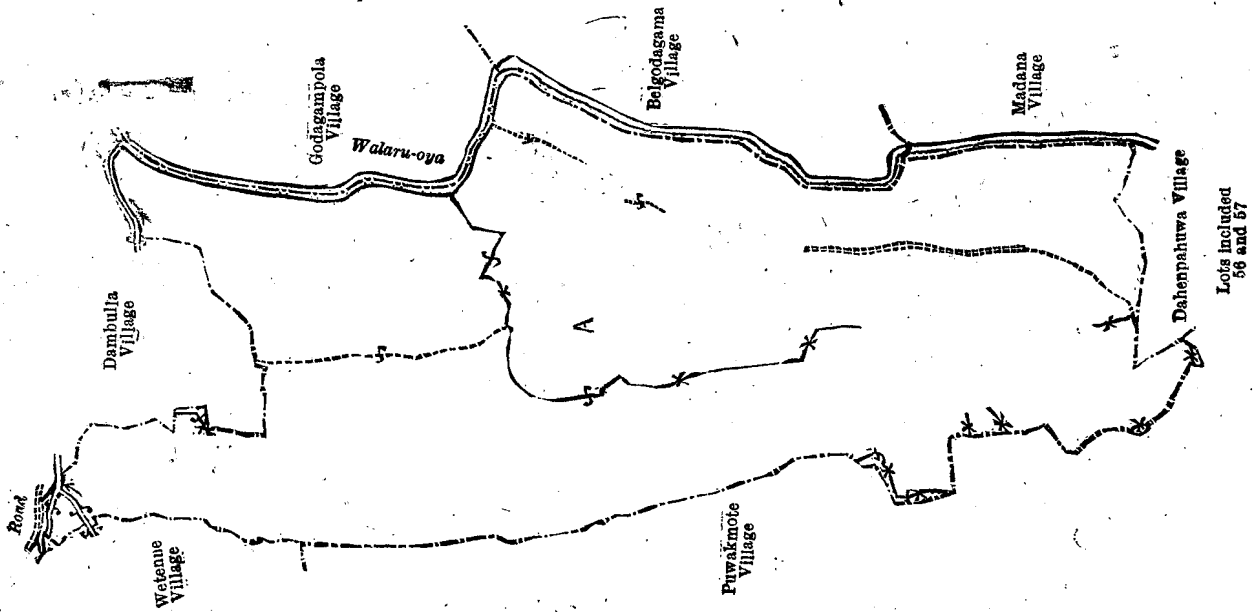
Ratnapura Notice No. 7,320.

Notice under "The Waste Lands Ordinances of 1897, 1899, 1900, and 1903."

TAKE notice that unless within three months from July 25, 1919, the persons, if any, who claim any interest, including claims to right of way, in the land hereinafter mentioned or any in one or more of such lands or to some interest therein make claim in person or in writing to the said lands or any of them or to some interest therein to the Government Agent of the Province of Sabaragamuwa, at the Ratnapura Kachcheri:

Such Government Agent, in pursuance of the powers in him vested by the said Ordinances, will declare by writing under his hand that the said lands, or such of them as to which no claim has been made, are the property of the Crown.

B. CONSTANTINE,
Government Agent.



Surveyor-General's Office,
Colombo, April 9, 1919.

Scale of 16 Chains to an Inch.
Kegalla S. O. 7—1919.

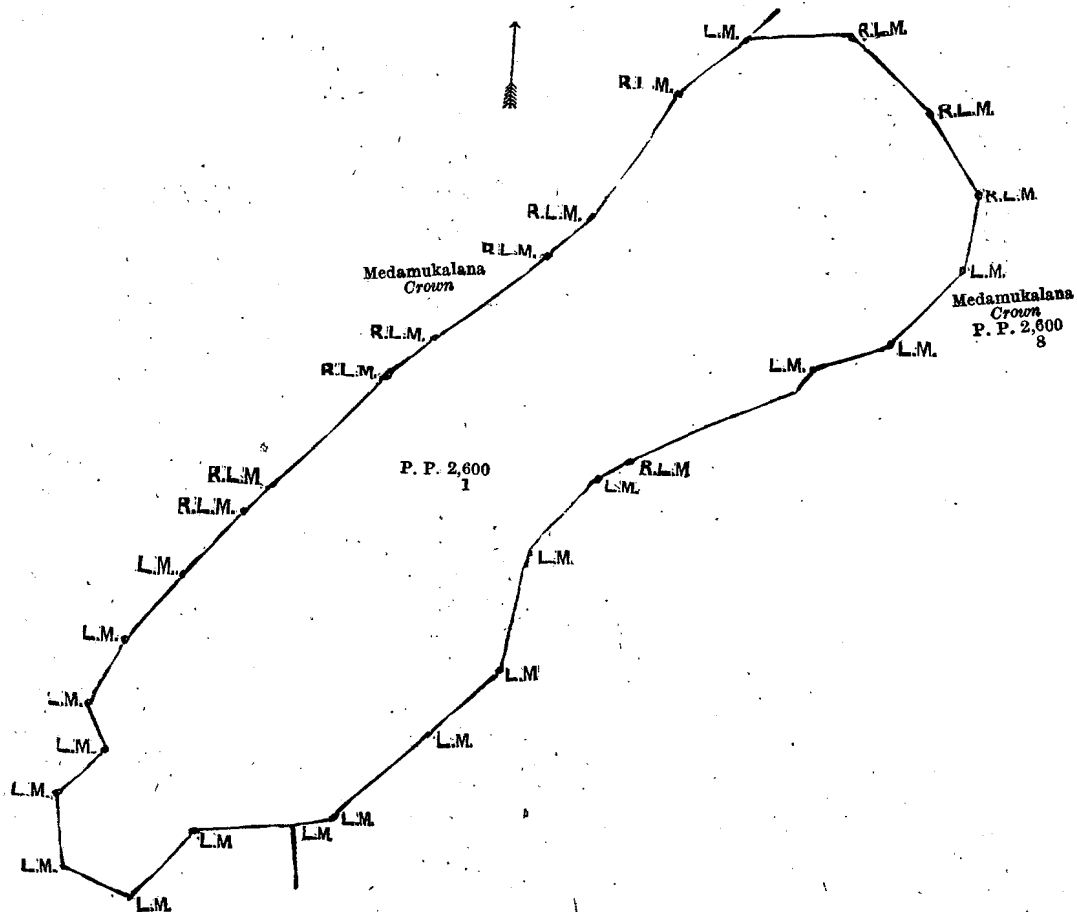
C. R. LUNDIE,
for Surveyor-General.

Description of the Lands referred to.

The following lots situated in the village of Gilimale South, in the Uda pattu south of Kuruwiti korale, in Ratnapura District of the Province of Sabaragamuwa, as described in the annexed diagrams:—

Lot.	Name of Land.	I.—Preliminary plan 2,600.	Extent, A. R. P.
1	Vanumerahena		12 2 38

and bounded as follows: on the north by Medamukulana claimed by the Crown, Medamukulana claimed by the Crown (P. P. 2,600/8); on the east by Medamukulana claimed by the Crown (P. P. 2,600/8); on the south by Medamukulana claimed by the Crown (P. P. 2,600/8), Medamukulana claimed by the Crown; on the west by Medamukulana claimed by the Crown.



Surveyor-General's Office,
Colombo, December 6, 1918.

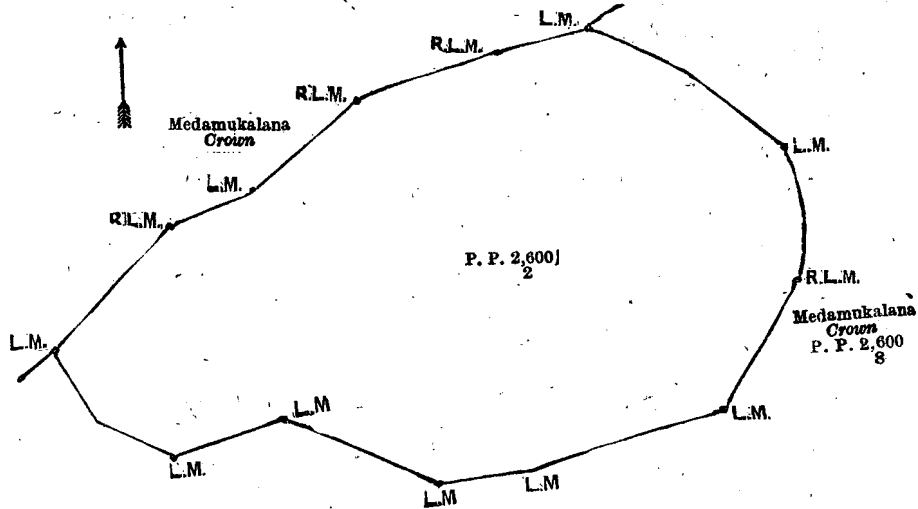
Scale of 4 Chains to an Inch.

C. H. VINCE,
for Surveyor-General.

II.—Preliminary plan 2,600.

Lot.	Name of Land.	Extent, A. R. P.
2	Dunhena	10 0 22

bounded on the north by Medamukalana claimed by the Crown; on the east and south by Medamukalana claimed by the Crown (P. P. 2,600/8); on the west by Medamukalana claimed by the Crown.



Surveyor-General's Office,
Colombo, December 6, 1918.

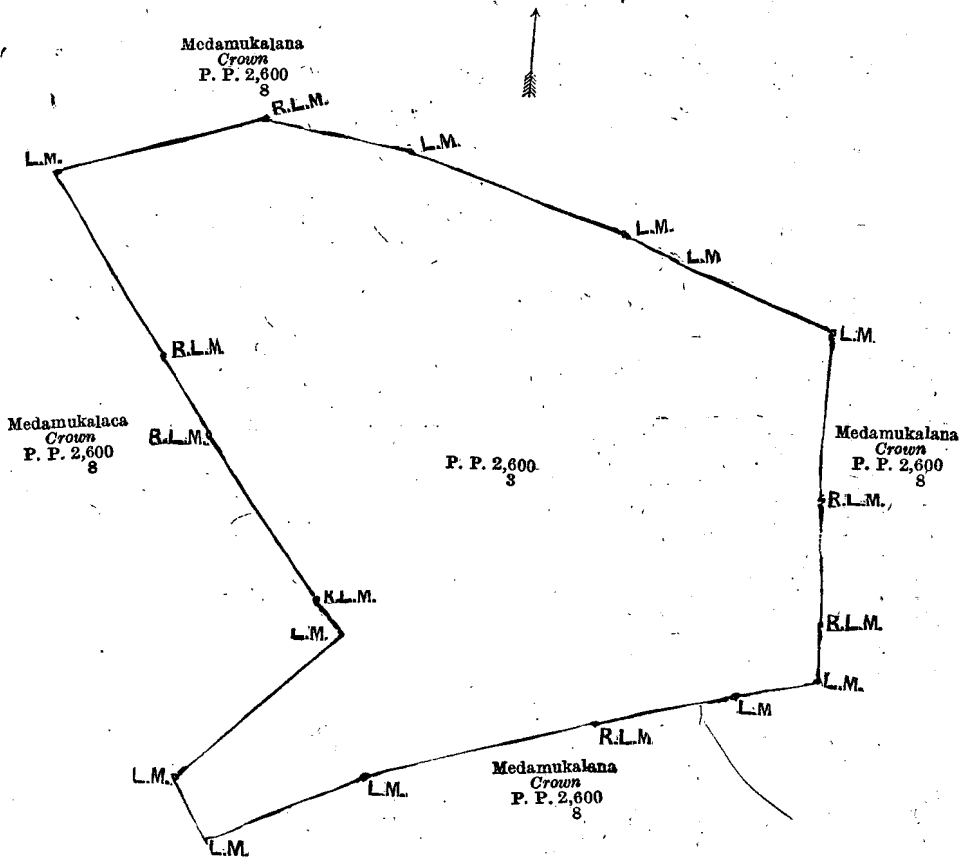
Scale of 4 Chains to an Inch.

C. H. VINCE,
for Surveyor-General.

III.—Preliminary plan 2,600.

Lot.	Name of Land.	Extent, A. R. P.
3	Halgahahena, Kekunagahahena	14 3 39

bounded on all the sides by Medamukalana claimed by the Crown (P. P. 2,600/8).



Surveyor-General's Office,
Colombo, December 6, 1918.

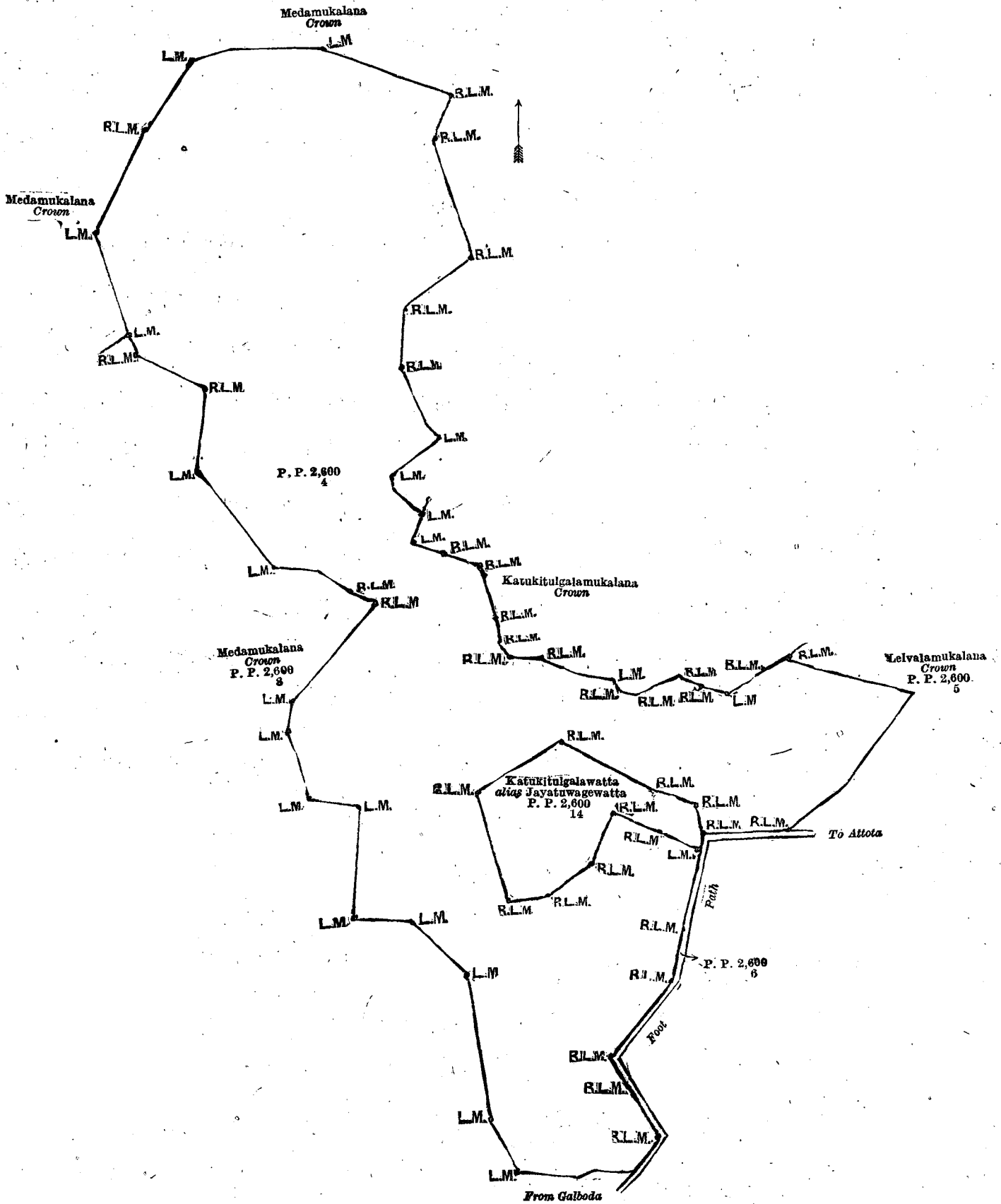
Scale of 4 Chains to an Inch.

C. H. VINCE,
for Surveyor-General.

IV.—Preliminary plan 2,600.

Lot.	Name of Land.	Extent, A. R. P.
4	Wattapayahena, Iluktennehena	26 1 33

bounded on the north by Medamukalana claimed by the Crown; on the east by Medamukalana claimed by the Crown, Katukitulgalamukalana claimed by the Crown, Lelvalamukalana claimed by the Crown (P. P. 2,600/5), Katukitulgalawatta alias Jayatuwegawatta claimed by Mr. E. S. Dassanayaka, K. Jayatuwa and others (P. P. 2,600/14), footpath from Galboda to Attota (P. P. 2,600/6); on the south by Medamukalana claimed by the Crown (P. P. 2,600/8); on the west by Medamukalana claimed by the Crown (P. P. 2,600/8).



Surveyor-General's Office,
Colombo, December 6, 1918.

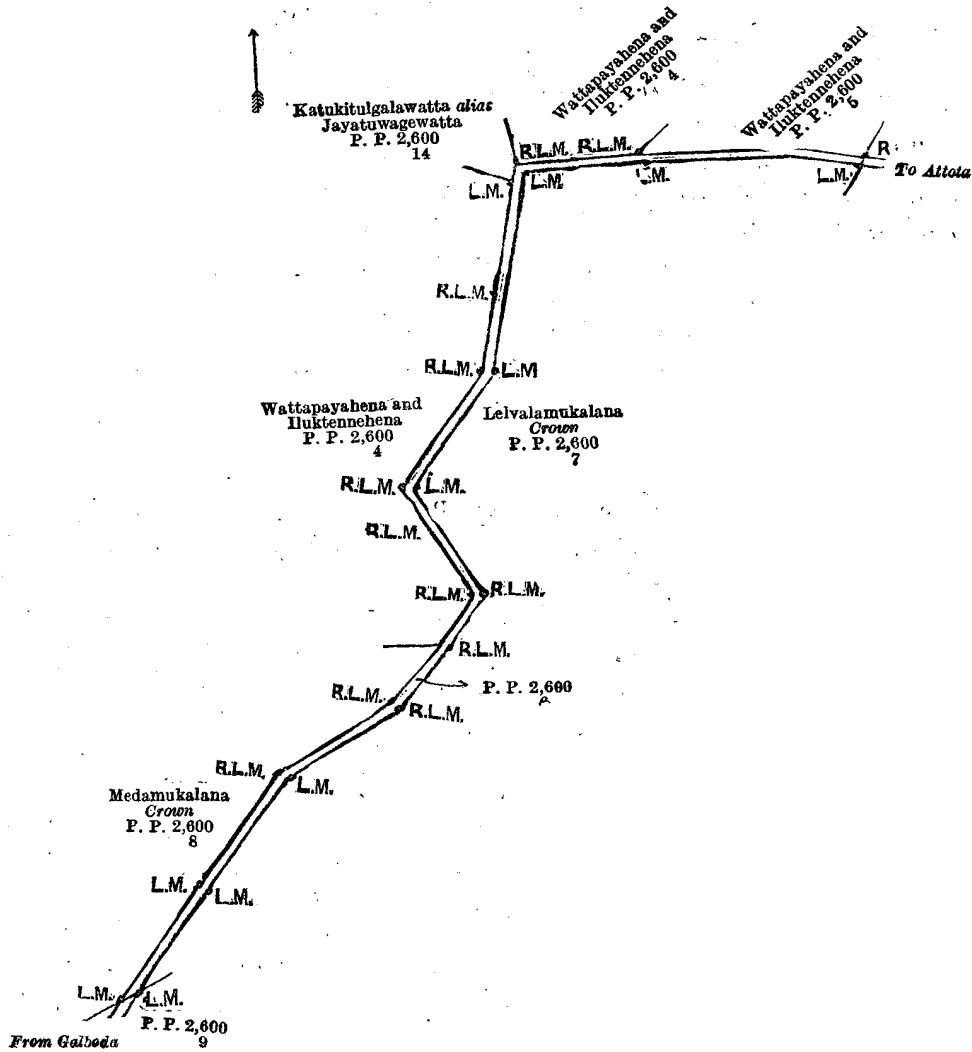
Scale of 4 Chains to an Inch.

C. H. VINCE,
for Surveyor-General.

V.—Preliminary plan 2,600.

Lot.	Name of Land.	Extent, A. R. P.
6	Footpath	0 2 5

bounded on the north by Wattapayahena, Iluktennehana claimed by E. S. Dassanayaka, Katukitulgala Jayatuwa and others (P. P. 2,600/4), Lelvalamukalana claimed by the Crown (P. P. 2,600/5); on the east by Lelvalamukalana claimed by the Crown (P. P. 2,600/7); on the south by lot 9 in preliminary plan 2,600; on the west by Medamukalana claimed by the Crown (P. P. 2,600/8), Wattapayahena, Iluktennehana claimed by E. S. Dassanayaka, Katukitulgala Jayatuwa and others (P. P. 2,600/4), Katukitulgawatta *alias* Jayatuwagawatta claimed by E. S. Dassanayaka, K. Jayatuwa, and others (P. P. 2,600/14):



Surveyor-General's Office,
Colombo, December 6, 1918.

Scale of 4 Chains to an Inch.

C. H. VINCE,
for Surveyor-General.

VI.—Preliminary plan 2,600.

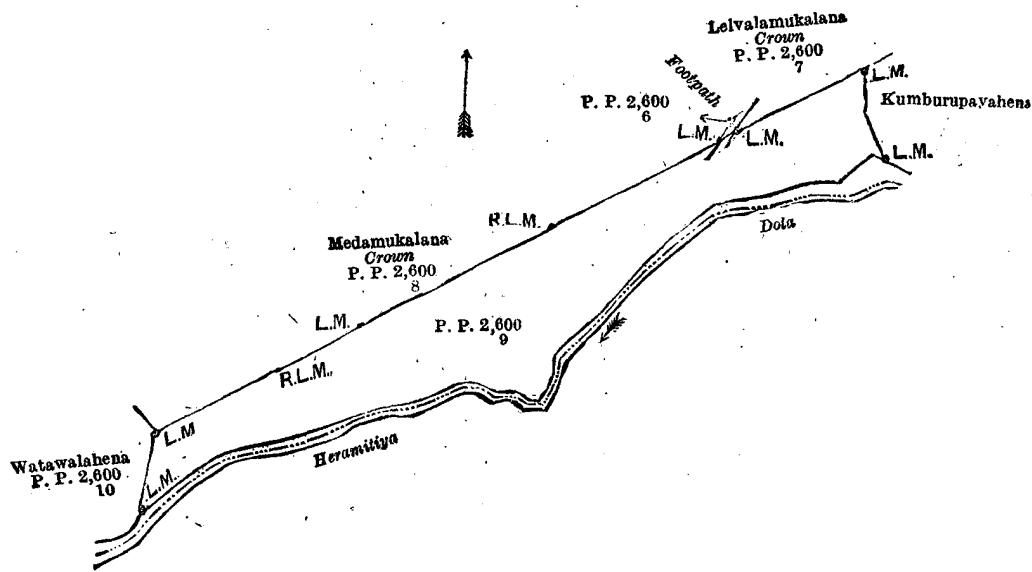
Lot.	Name of Land.	Extent, A. R. P.
9	Medamukalana (reservation for Heramitiyadola)	3 0 6

bounded on the north by Medamukalana claimed by the Crown (P. P. 2,600/8), lot 6 in preliminary plan 2,600 (footpath), Lelvalamukalana claimed by the Crown (P. P. 2,600/7); on the east by Kumburupayahena claimed by E. S. Dassanayaka; south by Heramitiyadola; west by Watawalahena claimed by E. S. Dassanayaka, Katukitulgala Jayatuwa and others (P. P. 2,600/10).

[For Diagram see page 1066.]

VII.—Preliminary plan 2,600.

Lot.	Name of Land.	Extent, A. R. P.
10	Watawalahena	7 2 0

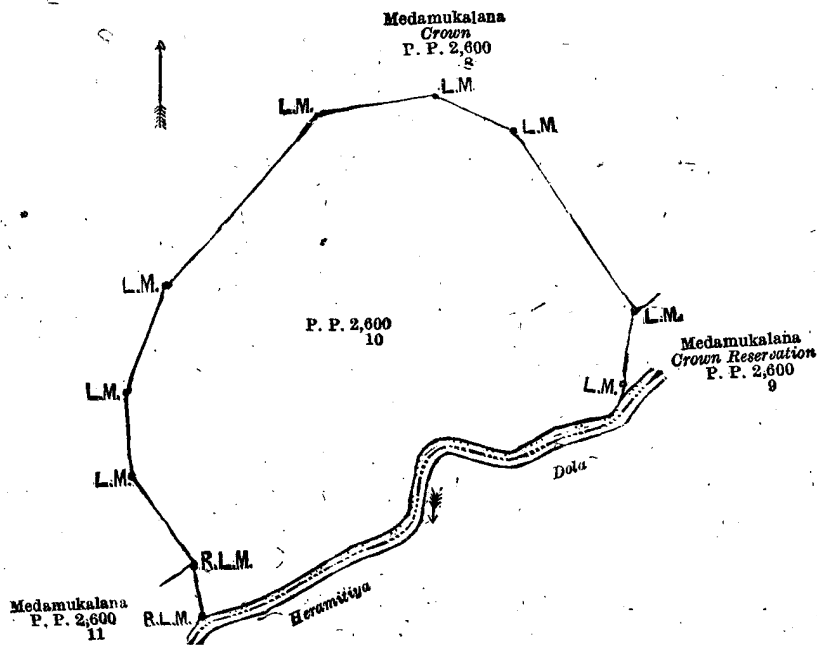


Surveyor-General's Office,
Colombo, December 6, 1918.

Scale of 4 Chains to an Inch.

C. H. VINCE,
for Surveyor-General.

bounded on the north by Medamukalana claimed by the Crown (P. P. 2,600/8); on the east by Medamukalana claimed by the Crown (P. P. 2,600/8), Medamukalana Crown reservation (P. P. 2,600/9); on the south by Heramitiyadola; on the west by Medamukalana claimed by E. S. Dassanayaka, Katukitulgala Jayatuwa and others (P. P. 2,600/11), Medamukalana claimed by the Crown (P. P. 2,600/8).



Surveyor-General's Office,
Colombo, December 6, 1918.

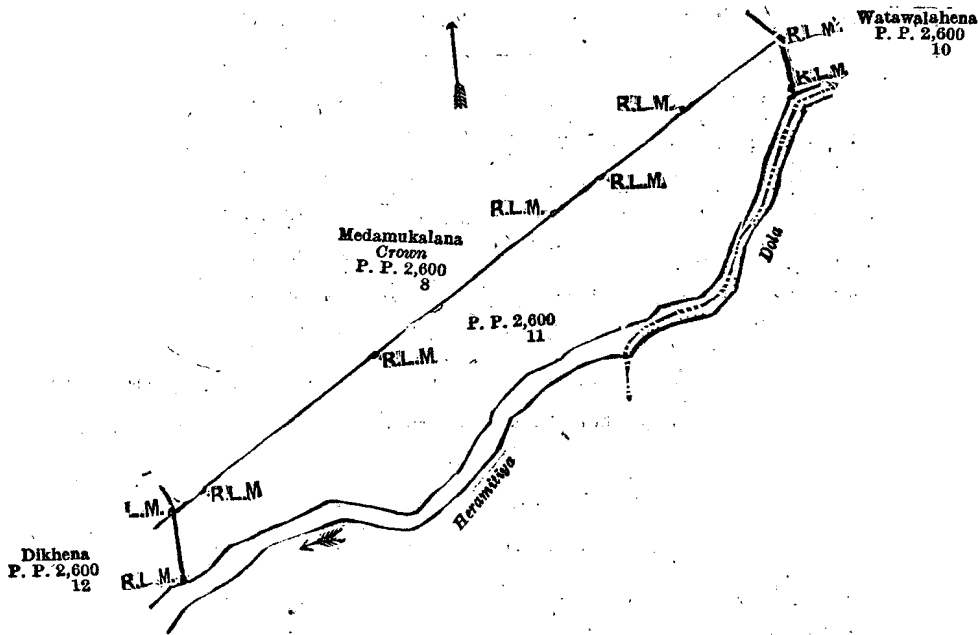
Scale of 4 Chains to an Inch.

C. H. VINCE,
for Surveyor-General.

VIII.—Preliminary plan 2,600.

Lot.	Name of Land.	Extent, A. R. P.
11	Medamukalana (reservation for Heramitiya-dola)	3 3 9

bounded on the north by Medamukalana (P. P. 2,600/8) claimed by the Crown; on the east by Watawalahena claimed by E. S. Dassanayaka, Katukitulgala Jayatuwa and others (P. P. 2,600/10); on the south by Heramitiyadola; on the west by Dikheha claimed by E. S. Dassanayaka, Katukitulgala Jayatuwa and others (P. P. 2,600/12).



Surveyor-General's Office,
Colombo, December 6, 1918.

Scale of 4 Chains to an Inch.

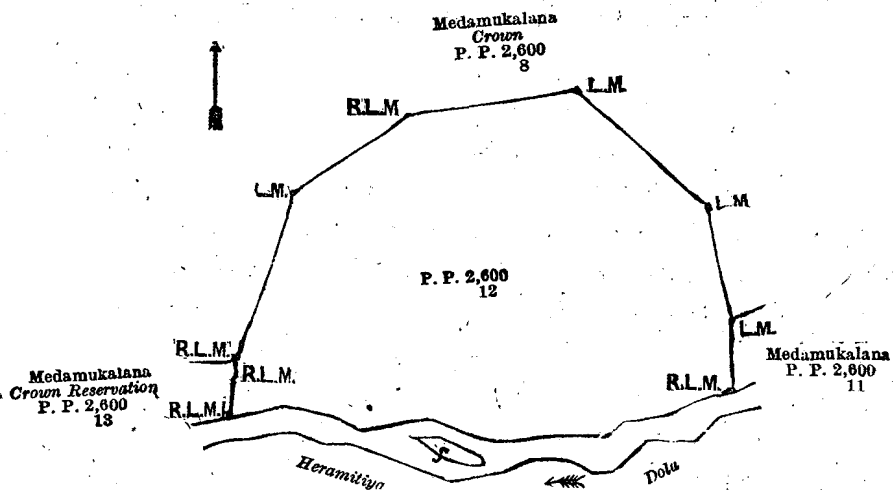
C. H. VINCE,
for Surveyor-General.

IX.—Preliminary plan 2,600.

Lot.	Name of Land.
12	Dikhena

Extent, A. R. P.
5 3 17

and bounded on the north by Medamukulana (P. P. 2,600/8) claimed by the Crown; on the east by Medamukulana (P. P. 2,600/8) claimed by the Crown, Medamukulana claimed by E. S. Dassanayaka, Katukitulgala Jayatuwa and others (P. P. 2,600/11); on the south by Heramitiya-dola; on the west by Medamukulana crown reservation (P. P. 2600/13), Medamukulana (P. P. 2,600/8) claimed by the Crown.



Surveyor-General's Office,
Colombo, December 6, 1918.

Scale of 4 Chains to an Inch.

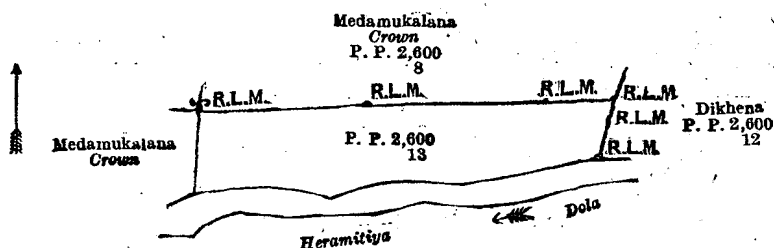
C. H. VINCE,
for Surveyor-General.

X.—Preliminary plan 2,600.

Lot.	Name of Land.
13	Medamukulana (reservation for Heramitiya-dola)

Extent, A. R. P.
1 1 21

and bounded on the north by Medamukulana claimed by the Crown (P. P. 2,600/8/); on the east by Dikhena claimed by E. S. Dassanayaka, Katukitulgala Jayatuwa and others (P. P. 2,600/12); on the south by Heramitiya-dola; on the west by Medamukulana claimed by the Crown.



Surveyor-General's Office,
Colombo, December 6, 1918.

Scale of 4 Chains to an Inch.

C. H. VINCE,
for Surveyor-General.

LAND SALES IN THE CENTRAL PROVINCE.

THE Assistant Government Agent, Matale District, Central Province, is prepared to receive on or before August 20, 1919, at the Matale Kachcheri, written applications for the lease in perpetuity from October 16, 1919, of the under-mentioned portions of Crown land to be planted with products specified against each lot. No such applications will be entertained unless the applicant gives his full name and address, and until he makes with the Assistant Government Agent a deposit of survey fees as noted against each lot. Such deposit will not be returned until the lease of the land has been sold, or until it has been decided by the Assistant Government Agent that it will not be sold.

On September 19, 1919, at 2 P.M., at Matale Kachcheri, the sale of the lease will be put up to auction in accordance with the regulations of Government regarding the lease of Crown lands, but the bidding shall be confined to the original applicant and those other applicants whose applications shall have been made in the manner above specified.

The conditions of lease are obtainable on application from the Assistant Government Agent, and plans from the Surveyor-General.

Three allotments of land situated in the village Nikawella, in Matale Pallesiya pattu, in Matale East, in the District of Matale of the Central Province.

Preliminary plan 6,790. Situation—Nikawella.

Lot.	Name of Land.	Description.	Extent.	Rent per acre	Rent per acre	Survey Fees	Upset
				for each of the first 6 years.	for each of the remaining 24 years.		
			A. R. P.	Rs. c.	Rs. c.	Rs. c.	Rs. c.
6	Pepolayaya and Wellagoda	Jungle	50 1 25	1 50	4 50	5 0	10 0*
11	Pepolayaya	do.	7 0 27	1 50	4 50	3 0	8 0*
12	Kaikawela estate	Coconut estate contains no cultivation	0 0 15	1 50	4 50	3 0	8 0*

* Suited for tea, rubber, cacao, and coconut cultivation.

Lot 6 in preliminary plan 6,790 is situated to the west of road from Matale to Rattota (at the 22½ milepost).

Colonial Secretary's Office,
Colombo, July 22, 1919.

A. S. PAGDEN,
Acting Colonial Secretary.

LAND SALES IN THE SOUTHERN PROVINCE.

No. 3,557, S. P.—The Government Agent, Southern Province, will on Tuesday, September 9, 1919, at 1 P.M., at his office in Galle Kachcheri, put up to auction, for sale or settlement, or will otherwise dispose of, the under-mentioned portions of Crown land, in accordance with the regulations of Government regarding land sales. Twenty-nine allotments of land situated in the Hinidum pattu division of the Galle District of the Southern Province.

Final village plan 488. Village—Panangala. Claimant—Wickramatunga Eranolis of Panangala.

Lot.	Name of Land.	Name of Applicant.	Description.	Extent.	Upset price
					Rs. per acre.
				A. R. P.	Rs.
121F	Porupanawegodawatta	Wickramatunga Eranolis of Panangala	Garden	0 0 16	15
		Claimant—Crown.			
117	Mawitapitakella	Udugama Gamage Seyhamy	Chena	0 0 34	15
20AQ	Muruthaowitagoda	Nariyagamaradage Johanis of Panangala	Low jungle	0 3 31	20
20AR	Kohuandolahena	P. W. A. Andiris de Silva of Panangala	do.	0 2 31	16
20AS	Do.	—	Low jungle	0 0 14	—*
20AT	Kannaliyeokandegoda	Neluwe Kariyakaranage Justina of Panangala	Patana	0 2 24	15
		Claimant—P. A. H. Andris, Forest Guard.			
20AU	Kannaliyeokandagoda	Neluwe Kariyakaranage Justina of Panangala	Rubber (removed)	0 0 11	15
		Claimant—Crown.			
121s	Porapannawegoda	P. B. Amaris of Panangala	Patana	0 3 35	15
121t	Ihalavihilawegoda	Patabendige Arnolis of Panangala	do.	0 3 17	15
121u	Do.	—	do.	0 0 17	—*
		Final village plan 491. Village—Opata. Claimant—Crown.			
128B	Galpotttegoda	Vidane Patiranage Cornelis of Opata	Chena	0 0 36	—*
128C	Do.	do.	do.	1 1 1	17-50
1AE	Kohilawilegodella	Diddenipota Matarage Siyadoris of Opata	do.	1 0 6	15
1AF	Gurubaulagodella	do.	do.	0 3 9	15
		Final village plan 492. Village—Wirapana. Claimant—Crown.			
7M	Suwandiranwalalanda	Don Pintheris Ranasinha of Wirapana	Chena	0 1 30	15
4AF	Kalugalawilatenna	Ranasinha Sawneris of Wirapana	Jungle	1 0 12	20
48K	Veralugahagodella alias Pahalawattaokanda	Korale Hewage Pichoris of Wirapana	Chena	1 0 5	15
		Final village plan 475. Village—Habarakada. Claimant—Epage Covis.			
419D	Mahapussawatta	(1) Epage Juwanis, (2) Epage Covis, both of Habarakada	Native garden	4 3 30	40
			Plantation	—	142-55
		Final village plan 483. Village—Tawalama. Claimant—Crown.			
1s	Pallegedarahena	Gardiye Hewawasan Pussewellege Johanis of Tawalama	Chena	1 0 14	35

Lot.	Name of Land.	Name of Applicant.	Description.	Extent.		Upset price per acre, Rs.
				A.	R. P.	
1x	Berawagedera-atura ..	Ganwatte Korale Hewage Hinni Appu of Habarakada	do.	1	0 10	15
1y	Do.	do.	Chena	0	1 13	—*
144s	Talangallegedarawatta ..	Pussewelage Emanis of Tawalama	do.	0	3 39	15
144u	Vitanagedarawatta ..	Claimant—Don Methias Rubasinha of Tawalama.	Chena	0	0 38	18
144v	Vitanagedarahena ..	Claimant—Crown.	Chena	1	0 6	18
193A	Kitulagodakota ..	Don Matias Rubasin of Tawalama	do.	0	3 28	15
440H	Ketapelessegodakanda ..	Kirindige Kirigoris of Tawalana	do.	0	2 35	16
98F	Radagedarahenakanda ..	Final village plan 484. Village—Hiniduma. Claimant—Crown.	Halwitigala Ihalagamage Marthenis of Hiniduma	0	2 35	16
98G	Radagedarahenawatta ..	Claimant—Kahaduwe Arachchige Girigoris.	Rubber 1 year old	0	0 23	20
321R	Kaluhendawegodella ..	Claimant—Dalukgodahewaradage Nando.	Contains part of a tiled house	0	0 15	20
321S	Kendagasgodellekanda ..	Claimant—Crown.	Patana	0	3 39	15
321T	Do.	Don Endoris Wijewardena, Vidane Arachchi of Hiniduma	do.	0	1 39	15
485E	Waturawekele ..	Neluwe Kariyakaranage Lewis of Hiniduma	do.	0	0 33	—*
485F	Do.	do.	do.	0	0 33	—*
7N	Bowitiyewilatenna ..	G. Janis de Silva	Jungle and patana	0	3 31	60
		G. Yakonis	Jungle	0	2 21	60
		Final village plan 492. Village—Wirapana. Claimant—Crown.	Wirapane Ranasinha Nonababa	1	0 1	15

* Reservation (not for sale).

Further information regarding these lots can be obtained from the Government Agent, Southern Province, and their plans from the Surveyor-General.

Colonial Secretary's Office,
Colombo, July 22, 1919.

A. S. PAGDEN,
Acting Colonial Secretary.

No. 3,558, S. P.—The Government Agent, Southern Province, will on Thursday, September 11, 1919, at 1 P.M., at his office in Galle Kachcheri, put up to auction, for sale or settlement, or will otherwise dispose of, the under-mentioned portions of Crown land, in accordance with the regulations of Government regarding land sales. Nine allotments of land situated in the Bentota-Walallawiti korale division of the Galle District of the Southern Province.

Lot.	Name of Land.	Name of Applicant.	Description.	Extent.		Upset price per acre, Rs.
				A.	R. P.	
4	Marakalayagekumbura ..	Claimant—J. H. M. Siriwardena of Deveni Walauiwa, Kosgoda.	Paddy field	0	0 23	80
5	Diviagalaranawatta ..	Claimant—H. H. V. de Zoysa, Notary Public of Kosgoda.	Contains cinnamon Plantation	2	1 26	80
6	Batalandekele ..	Claimant—Crown.	Jungle	0	3 29	82
7	Do.	Monsis de Zoysa, Police Officer of Hegalla	do.	0	0 14	—*
13	Do.	Solomon Perera Wickremaratna of Kosgoda	do.	1	0 6	82
14	Do.	The dias Perera Wickremaratna of Kosgoda	do.	0	3 35	82
15	Batalanda <i>alias</i> Amukanattekele ..	Monsis de Zoysa, Police Officer of Hegalla	do.	0	3 25	82
16	Do.	Tarnel Perera Wickremaratna of Kosgoda	do.	0	3 29	82
17	Do.	Amalias de Zoysa Wickremasinha of Welangoda	do.	1	0 0	82
18	Do.	do.	do.	0	1 9	—*
19	Do.	Amalias de Zoysa Wickremasinha of Welangoda	do.	1	0 6	82

* Reservation (not for sale).

Further information regarding these lands can be obtained from the Government Agent, Southern Province, and their plans from the Surveyor-General.

Colonial Secretary's Office,
Colombo, July 22, 1919.

A. S. PAGDEN,
Acting Colonial Secretary.

No. 3,559, S. P.—The Government Agent, Southern Province, will on Thursday, October 23, 1919, at 1 P.M., at his office in Galle Kachcheri, put up to auction, for sale or settlement, or will otherwise dispose of, the under-mentioned portions of Crown land, in accordance with the regulations of Government regarding land sales. Four allotments of land situated in the Bentota-Walallawiti korale division of the Galle District of the Southern Province.

Lot.	Name of Land.	Name of Applicant.	Description.	Extent.		Upset price per acre, Rs.
				A.	R. P.	
1	Melekweaudumullakele or Nelligaskele ..	Preliminary plan 11,135. Village—Nanatotalapata. Claimant—Crown.	Jungle	1	1 28	65
2	Do.	P. M. Abeysekera, Vidane Arachchi of Kosgoda	do.	1	0 20	65
3	Do.	L. P. A. Wickremaratna, Korale Arachchi, Kosgoda	Plantation	—	—	0.50
		do.	Jungle	0	0 35	—*
1	Rakinaokanda <i>alias</i> Katukitulkanda ..	Preliminary plan 11,192. Village—Uragaha.	Low jungle	0	3 38	80
2	Do.	L. P. A. Wickremaratna, Korale Arachchi, Kosgoda	do.	0	0 6	—*

Lot.	Name of Land.	Preliminary plan 11,046. Village—Uragaha.		Description.	Extent.		Upset price per acre, Rs.
		Name of Applicant.			A. R. P.		
6	Jambughadeniya	L. P. A. Wickremaratna,	Korale Arachchi,	Deniya	0 0 17		60
			Kosgoda				

* Reservation (not for sale).

Further particulars regarding these lots can be obtained from the Government Agent, Southern Province, and their plans from the Surveyor-General.

Colonial Secretary's Office,
Colombo, July 22, 1919.

A. S. PAGDEN,
Acting Colonial Secretary.

No. 3,560, S. P.—The Government Agent, Southern Province, will on Thursday, October 9, 1919, at 1 P.M., at his office in Galle Kachcheri, put up to auction, for sale or settlement, or will otherwise dispose of, the under-mentioned portions of Crown land, in accordance with the regulations of Government regarding land sales. Four allotments of land situated in the Wellaboda pattu division of the Galle District of the Southern Province.

Lot.	Name of Land.	Preliminary plan 11,182. Village—Magala South.		Description.	Extent.		Upset price per acre, Rs.
		Name of Applicant.			A. R. P.		
2	Angulugallekele	—	—	High jungle (not for sale)	0 2 14		—*
3	Do.	Ilandaridewa Simaris	—	High jungle	0 3 35		105
4	Do.	do.	—	Patana	1 0 2		105
5	Humbasgodelledeniya	—	—	Deniya	0 1 24		50
Preliminary plan 11,189. Village—Magala South.							
1	Kitulgahabokkekele	T. H. Anoris	—	Low jungle	1 0 7		180†

* Reservation.

† With mining rights.

Further information regarding these lots can be obtained from the Government Agent, Southern Province, and their plans from the Surveyor-General.

Colonial Secretary's Office,
Colombo, July 23, 1919.

A. S. PAGDEN,
Acting Colonial Secretary.

THE Government Agent of the Southern Province, Galle, is prepared to receive, on or before Saturday, August 30, 1919, at the Galle Kachcheri, written applications for the lease in perpetuity, subject to the provision that rent shall be revised at every interval of 30 years, counting from the date of the commencement of the lease, from October 11, 1919, the under-mentioned portions of Crown land to be planted with rubber, tea, or coconuts. No such applications will be entertained unless the applicant gives his full name and address, and until he makes with the Government Agent, Southern Province, a deposit of survey fees as noted against each lot. Such deposit will not be returned until the lease of the land has been sold, or until it has been decided by the Government Agent that it will not be sold.

On Thursday, September 11, 1919, at the Galle Kachcheri, the sale of the lease will be put up to auction, in accordance with the regulations of the Government regarding the lease of Crown lands. The highest bidder for the premium shall be the purchaser of the lease, but the bidding shall be confined to the original applicant and those other applicants whose applications shall have been made in the manner above specified.

The conditions of lease are obtainable from the Government Agent, Southern Province, and their plans from the Surveyor-General.

Five allotments of Crown land situated in Gangaboda pattu of the Galle District of the Southern Province.

Preliminary plan 11,261. Village—Keppitiyagoda. Applicant—Dr. J. S. R. Gunawardena, The Aviary, Park street, Colombo.

Lot.	Name of Land.	Description.	Extent.	Survey fees per acre.	Upset premium per acre.	Annual rent per acre for the first 30 years.	
						Each of the first 6 years.	Each of the remaining 24 years.
			A. R. P.	Rs. c.	Rs. c.	Rs. c.	Rs. c.
1	Nayamullekanda alias Annasigalakanda	Jungle	25 0 0	3 0	7 20	1 40	4 20
2	Do.	Chena	0 0 20	(Reservation)	(Reservation)	(Reservation)	(Reservation)
3	Do.	do.	0 1 0	()	do.	()	()
Village—Yatalamatta.							
4	Nayamullekanda alias Annasigalakanda	Jungle	3 0 14	4 0	8 20	1 40	4 20
5	Do.	do.	0 1 8	(Reservation)	(Reservation)	(Reservation)	(Reservation)
6	Do.	do.	1 0 9	()	do.	()	()
7	Do.	do.	0 3 31	()	do.	()	()
8	Dikowitadeniya	Deniya	0 0 18	()	do.	()	()
9	Nayamullekanda alias Annasigalakanda	Jungle	0 1 18	()	do.	()	()
10	Do.	do.	10 3 30	3 0	7 20	1 40	4 20
11	Do.	Chena	0 0 31	(Reservation)	(Reservation)	(Reservation)	(Reservation)
Village—Udalamatta.							
12	Nayamullekanda alias Annasigalakanda	Chena	0 0 30	(Reservation)	(Reservation)	(Reservation)	(Reservation)
13	Do.	do.	0 1 26	()	do.	()	()
14	Do.	do.	0 1 4	()	do.	()	()
15	Dikowitadeniya	Deniya	1 1 36	()	do.	()	()
Applicant—Nil.							
16	Nayamullekanda alias Annasigalakanda	Jungle	58 2 11	3 0	7 20	1 40	4 20
Applicant—Dr. J. S. R. Gunawardena, The Aviary, Park street, Colombo.							
17	Gonamullewila	Deniya	0 1 26	5 0	8 60	1 20	3 60

Colonial Secretary's Office,
Colombo, July 23, 1919.

A. S. PAGDEN,
Acting Colonial Secretary.

LAND SALES IN THE NORTH-WESTERN PROVINCE.

THE Government Agent, North-Western Province, is prepared to receive on or before September 10, 1919, at the Kurunegala Kacheheri, written applications for the lease in perpetuity from October 17, 1919, of the under-mentioned Crown lands to be planted with coconuts. No such applications will be entertained unless the applicant gives his full name and address, and until he makes with the Government Agent, North-Western Province, a deposit of Rs. 3 per acre or portion of an acre. Such deposits will not be returned until the lease of the lands has been sold, or until it has been decided by the Government Agent, North-Western Province, that it will not be sold.

On Wednesday, September 17, 1919, at 1 P.M., at the Kurunegala Kacheheri, the sale of the lease of the lands will be put up to auction, in accordance with the regulations of Government regarding the lease of Crown lands, but the bidding shall be confined to the original applicant and those other applicants whose applications shall have been made in the manner above specified.

The conditions of lease are obtainable on application from the Government Agent, North-Western Province.

Two allotments of land shown on final village plan 1,335 in Iswetiya village, in Mahagalboda Egoda korale of Hiriyala hatpattu of the Kurunegala District, North-Western Province.

Lot.	Name of Land.	Description.	Name of Owner.	Extent.		
				A.	R.	P.
9931	Gurugodamukalana	Forest	Crown	133	3	37
9931½	Ihalaiswetiya	Chena	do.	25	2	35

Upset premium Rs. 3,963, including value of timber. Rent Rs. 288 per annum for the first thirty years.

Colonial Secretary's Office,
Colombo, July 22, 1919.

A. S. PAGDEN,
Acting Colonial Secretary.

LAND SALES IN THE NORTH-CENTRAL PROVINCE.

No. 2,069, N.C.P.—The Government Agent, North-Central Province, will on Wednesday, September 10, 1919, at 1 P.M., at his office in the Anuradhapura Kacheheri, put up to auction, for sale or settlement, or will otherwise dispose of the under-mentioned portions of Crown land, in accordance with the regulations of Government regarding land sales. Forty-three allotments of land situated in the Nuwaragam, Hurulu, and Kalagam palatas of the Nuwarakalawiya district of the North-Central Province.

Lot.	Name of Land.	Name of Applicant.	Description.	Extent.			Upset price per acre, Rs.
				A.	R.	P.	
2292	Mailagahaidama	Velatege Menikrala and another	Jungle fit for paddy	12	2	11	16a
1	Hurigahalanda	K. S. Malhamy, Arachchi	Jungle	2	0	17	15b
3	Dambagahaidama	K. Sellate and others of Mahamigaswewa	Jungle fit for paddy	0	2	15	15c
4	Do.	—	Jungle	1	1	30	15c
1	Kongahakele	A. Habeebu Lebbe of Kalawewa	Scrub fit for paddy	0	2	26	20*
2	Kongahakumbura	do.	do.	0	1	12	20*
3	Do.	do.	Reservation for irrigation channel	0	0	30	—†
4	Accarahayaidama	—	Paddy field (encroachment by A. Habibu Lebbe)	0	1	3	35*
5	Lolugahaidama	C. L. Mohideen Pitche of Kusalaganama	Scrub fit for paddy	1	0	0	20
6	Do.	—	Reservation for path	0	0	21	—†
7	Do.	—	Reservation for irrigation channel	0	0	2	—†
8	Lolugahaidama	C. L. Mohideen Pitche of Kusalaganama	Scrub fit for paddy	3	0	13	20
9	Do.	—	Reservation for irrigation channel	0	1	1	—†
10	Do.	—	Reservatiior for path	0	0	30	—†
1	Meegahaidama	K. Wannihamy	Jungle fit for paddy	1	3	29	24
1	Lindakumburapanthiya	Crown	Jungle	1	0	9	15
1	Helambagahaidama	S. Menikrala, Vel-Vidane of Mekichchawa	High jungle fit for paddy	1	1	31	15
2	Mailagahaidama	B. Malhamy, Vel-Vidane of Kudapattiya	Jungle fit for paddy	1	0	13	30
1	Kadurugahaidama	K. L. Appuralla, Lekama of Tittagonewa	Open land fit for garden	0	1	18	25
2	Do.	—	Reservation for right of way	0	0	16	—†
3	Kadurugahawela	—	Reservation for path	0	0	16	—†
4	Do.	—	Paddy field (encroachment by Kadira Velate, ex-Arachchi)	0	0	14	50
5	Do.	—	do.	0	1	27	30

Lot.	Name of Land.	Preliminary plan 5,359. Village—Rambewa in Matombuwa korale.	Name of Applicant.	Description.	Extent.		Upset price per acre, Rs.
					A.	R. P.	
1	Mailagahaidama	..	A. Kapuruhamy of Rambewa	Jungle fit for-paddy	8	0 19	17.50
2	Dambagahaidama	..	K. V. Kalu Banda, Arachchi of Nikagahawewa	do.	8	3 4	17.50
3	Do.	..	—	Reservation for tank bund	2	1 27	—†
4	Mailagahaidama	..	K. B. Kadirate of Nikagahawewa	Jungle fit for paddy	9	0 5	17.50
5	Do.	..	—	Reservation for ela	1	1 19	—†
6	Do.	..	V. V. Kapuruhamy Mohottala of Rambewa	Jungle fit for paddy	5	1 36	17.50
Preliminary plan 5,364. Village—Puliyankulama of Ulagalla korale.							
1	Palugahaidama	..	—	Reservation for bund	0	0 22	—†
2	Do.	..	Velage Kanda, Vel-Vidane of Mawatawewa	Jungle fit for paddy	0	3 39	35
3	Do.	..	—	Reservation for gan-goda	2	0 38	—†
4	Do.	..	Kapuruwa Lekama and 8 others of Mawatawewa	Jungle fit for paddy	7	0 35	20
5	Do.	..	—	Reservation for cart track	0	1 38	—†
6	Do.	..	Kapuruwa Lekama and 8 others of Mawatawewa	Jungle fit for paddy	2	1 32	21
7	Weragahaidama	..	Kapuruwa Vel-Vidane and another of Mawatawewa	do.	3	0 31	23
8	Panakkagahaidama	..	K. L. Seera and 13 others of Puliyankulama	do.	8	3 34	18
9	Do.	..	—	Reservation for bund	0	2 20	—†
Preliminary plan 5,370. Village—Hiriwadunne in Matombuwa korale.							
1	Kahapenelagahaidama	..	P. G. Kawrala, Vel-Vidane of Hiriwadunna	High jungle fit for garden	2	0 1	20
2	Do.	..	—	Reservation for pin-para	0	0 18	—†
3	Do.	..	—	Reservation for bund	0	2 20	—†
Final village plan 86. Village—Gommeriyawa in Kunchuttu korale.							
20x	Indigahaidama	..	P. V. Naidurala	Jungle	9	0 9	15d
Final village plan 692. Village—Kubukgahawewa in Willachchiya korale.							
13	Kongahalanda	..	P. Wannakurala of Lindawewa	Chena	1	0 6	18†e
1915).	a This lot was advertised before (<i>vide Ceylon Government Gazettes</i> Nos. 6,707 of April 16, 1915, and 6,723 of June 25, 1915).						
1916, and 6,992 of January 31, 1919).	b This lot was advertised before (<i>vide Ceylon Government Gazettes</i> Nos. 6,768 of January 7, 1916, 6,820 of August 25, 1916, and 6,992 of January 31, 1919).						
April 4, 1919).	c These lots were advertised before (<i>vide Ceylon Government Gazettes</i> Nos. 6,980 of November 22, 1918, and 7,004 of April 4, 1919).						
	d This lot was advertised before (<i>vide Ceylon Government Gazettes</i> Nos. 7,007 of April 25, 1919).						
1919).	e This lot was advertised before (<i>vide Ceylon Government Gazettes</i> Nos. 6,984 of December 6, 1918, and 7,013 of May 23, 1919).						
	* These lots will be sold subject to the conditions that the owner or owners will pay such rates as may be fixed by Government in the future, and that there is no guarantee that the rate fixed will not exceed those now in force for other lands under the Kalawewa-Yoda-ela scheme. For the present the lots are subject to a rate of Rs. 2 per acre per annum.						
	† Not for sale.						
	‡ This lot was once sold, and it is now re-advertised as the purchasers failed to complete the conditions of sale.						
	Further particulars regarding these lands can be obtained from the Government Agent, North-Central Province, and their plans from the Surveyor-General.						
	Colonial Secretary's Office, Colombo, July 23, 1919.				A. S. PAGDEN, Acting Colonial Secretary.		

LAND SALES BY THE SETTLEMENT OFFICER.

CENTRAL PROVINCE.

No. 5,181, S. O.—On Thursday, September 11, 1919, at 9 A.M., the Land Settlement Officer will put up for sale or settlement, at Alutgama Camp, the under-mentioned portions of Crown land, on the terms authorized by Government. Five allotments of land situated in the Udugoda Pallesiya pattu of the Matale North division of the Matale District of the Central Province.

Lot.	Name of Land.	Block survey preliminary plan 34.—Alutgama.		Description	Extent.	
		Name of Claimant.			A.	R. P.
49	Dabarayaya	..	Keppitipola Dissawa of Gampola	Chena	13	0 36
67	Rajigewatta	..	Keppitipola Loku Banda of Matale	do.	1	1 32
102	Talgahalanda	..	(1) Mudiyanse (son of Alutwalauwe Loku Banda) of Moragolla in Kandapalle korale, (2) Kiri Banda (son of Alutwalauwe Loku Banda) of Hulangamuwa in Kohonsiya pattu, (3) Kumarihamy (daughter of Alutwalauwe Loku Banda) of Alutwewewalauwe in Kalagam palata, in North-Central Province, (4) Nawanna Muna Segu Mohammadu, (5) Pathuma (daughter of Segu Mohammadu of Alutgama)	do.	3	0 16

Lot.	Name of Land.	Name of Claimant.	Description.	Extent.	
				A.	R. P.
141	Lindakumburapillewa ..	(1) Mohideen Ibrahim Saibo, (2) Alima Umma, (3) Kadiri Meer Amma, (4) Jainabu, (5) Mohideen Pathumma, (6) Mammadu Mohideen, (7) Savaraumma, all of Alutgama	Chena ...	1	1 12
16	Getahinna ..	Keppitipola Dissawa of Gampola ..	do. ...	15	2 25

Upset price at Rs. 15 to Rs. 50 per acre. Further information regarding these lands can be obtained from the Land Settlement Officer, and plans of them from the Surveyor-General.

Colonial Secretary's Office,
Colombo, July 23, 1919.

A. S. PAGDEN,
Acting Colonial Secretary.

No. 5,182, S. O.—On Friday, September 12, 1919, and on the following day, at 9 A.M., the Land Settlement Officer will put up for sale or settlement, at Alutgama Camp, the under-mentioned portions of Crown land, on the terms authorized by Government. Thirty-nine allotments of land situated in the Udugoda Udasiya pattu of the Matale North division of the Matale District of the Central Province.

Block survey preliminary plan 30.—Kirioruwa.

Lot.	Name of Land.	Name of Claimant.	Description.	Extent.	
				A.	R. P.
414	Rukattenehamulawatta	Pahalagedera Podihamy ..	Garden and chena	1	0 21
367	Dambagahamulehena ..	Pahalagedera Kalu Banda ..	Chena ..	0	3 15
368	Do. ..	do. ..	do. ..	0	3 16
321	Budunwayyesarugahamulehena	(1) Ranamuka Arachchilaigedera Ukkuhamy, (2) Ihalagedera Kirihamy, (3) Ranamuka Arachchilaigedera Ukku Menika	do. ..	3	0 39
379	Budunwattemeegahamulekumburepillewa	Ranamuka Arachchilaigedera Ukkurula ..	do. ..	0	2 31
138	Palkadakumburehena ..	Pihilagedera Kirihamy, ex-Arachchi ..	do. ..	2	0 14
139	Siyambalagahamuledepelepillewa	(1) Ranamuka Arachchilage Maddumarala, (2) ditto Ukkurula, (3) ditto Maddumahamy	Cleared chena	1	0 25
140	Ihalekumbururukattene-gahamulahena, Madugahayayehena	(1) Ranamuka Arachchilage Ukkuhamy, (2) ditto Maddumarala, (3) ditto Ukkurula, (4) Pihilagedera Kirihamy, (5) Pihilagedera Alutgedera Mudalihamy, (6) Unagahagedera Thoppurula, (7) Alutgedera Mudalihamy, (8) Pahalagedera Podihamy	Chena ...	4	3 2
387	Ihalatumpelapillewa ..	Pahalagedera Kiriya ..	do. ..	0	2 20
388	Asweddumepillewa ..	Nagahapola Wathuwa ..	do. ..	0	2 35
394	Pepoldeniyatumpelaismatte-hena	Ranamuka Arachchilaigedera Ukkuhamy ..	do. ..	2	0 15
198	Gederagawe welepillewa ..	Pahalagedera Podihamy ..	do. ..	0	2 34
199	Alakolegollepillewa ..	(1) Karunnekgedera Ranhamy, (2) ditto Menikrala	Chena with tobacco	0	1 6
261	Gorakegahamulakumburepillewa	(1) Nettikumaran, helaigedera Dingiri Amma, (2) ditto Ukku Amma	Chena ..	1	0 24
260	Budunwattedahatunlahepillewa	(1) Ranamuka Arachchilaigedera Ukkurula, (2) ditto Ukku Menika	do. ..	1	0 0
258	Budunwatteasweddumepillewa	Crown ..	do. ..	0	1 1
259	Budunwattelindegawepillewa	(1) Ranamuka Arachchilaigedera Ukkurula, (2) ditto Ukku Menika	do. ..	0	3 1
257	Moragahamuledepeleismat-tepillewa	Ditto Ukkurula ..	do. ..	1	2 1
270	Dalupotepurankumbura ..	(1) Ditto Ukkuhamy, (2) ditto Ukkurula, (3) ditto Malhamy, (4) ditto Maddumarala	Owita ..	0	2 6
195	Moolekonekumburepillewa	Pahalagedera Podihamy ..	Chena ..	1	2 14
194	Dalupotekumburepillewa	Ranamuka Arachchilage Ukkurula ..	do. ..	0	2 32
265	Do. ..	Pahalagedera Podihamy ..	do. ..	1	0 20
267	Dalupoteambagahamulehena	(1) Ranamuka Arachchilaigedera Ukkuhamy, (2) ditto Ukkurula, (3) ditto Maddumarala	do. ..	2	1 34
268	Dalupoteulpotelangahena	Ranamuka Arachchilaigedera Malhamy ..	do. ..	2	2 28
191	Moolekonekametagawapillewa	Ditto Ukkuhamy ..	do. ..	0	2 13
192	Moolekonepillewa ..	(1) Ditto Ukku Amma, (2) Henegedera Mudalihamy, (3) Ranamuka Arachchilage Dingiri Amma	do. ..	0	1 36
193	Pulinguweyamanekumburepillewa	Pahalagedera Podihamy ..	do. ...	0	3 23
186	Pinayamanekumburepillewa	Ranamuka Arachchilage Ukkurula ..	do. ..	1	2 35
184	Dalupotekarawgahamulehena	(1) Ditto Malhamy, (2) Talgahagedera Mudalihamy, (3) Ihalagedera Ran Menika, (4) ditto Kiri Etana of Porokaragama	do. ..	2	3 16
274	Dalupoterukattene-gahamulehena	Pahalagedera Podihamy ..	do. ..	1	0 37
273	Dalupotelanda ..	Crown ..	do. ..	1	0 5
272	Dalupotekatagahamulepillewa	Pahalagedera Podihamy ..	do. ..	1	0 25
180	Paspeleismattehena ..	(1) Maha Arachchilage Kawrula, (2) ditto Pinhamy, (3) ditto Sinchappu	do. ..	4	0 38
179	Mihiruweismathehena ..	Alutgedera Mudalihamy ..	do. ..	7	2 0
276	Pepoldeniyatumpelaismatte-hena	(1) Mr. Alex. Barnes, (2) Mr. Long Price ..	do. ..	2	3 10
278	Galagawahena ..	Pahalagedera Podihamy ..	do. ..	3	2 15

Lot.	Name of Land.	Name of Claimant.	Description.	Extent. A. B. P.
279	Bakmeegahamulehena	(1) Maha Arachchilage Kawrala, (2) Ranamuka Arachchilage Ukkuralla	Chena	2 3 1
315	Godakumburepillewa	(1) Kosgolle Dingiriya, (2) ditto Kiriya	do.	1 2 10
316	Galgediyagawehena	Ranamuka Arachchilagegedera Ukkunahmy	do.	2 1 36

Upset price at Rs. 15 to Rs. 50 per acre. Further information regarding these lands can be obtained from the Land Settlement Officer, and plans of them from the Surveyor-General.

Colonial Secretary's Office,
Colombo, July 23, 1919.

A. S. PAGDEN,
Acting Colonial Secretary.

NORTH-WESTERN PROVINCE.

No. 5,183, S. O.—On Wednesday, August 27, 1919, at 12 noon, the Land Settlement Officer will put up for sale or settlement, at Narammala Resthouse, the under-mentioned portions of Crown land, on the terms authorized by Government. Seven allotments of land situated in the Rekko pattu of the Dambadeni hatpattu division of the Kurunegala District of the North-Western Province.

Preliminary plan 4,808.—Kannehepola.				
Lot.	Name of Land.	Name of Claimant.	Description.	Extent. A. B. P.
1	Makuluhena	Dr. J. Hoole, City Dispensary, Kurunegala	Garden	1 2 20
3	Midelwetakumburapillewa	do.	Coconut plants	0 3 6
5	Godellapitawatta	do.	Garden	1 3 15
6	Streamlands estate	do.	do.	11 2 2
Preliminary plan 4,808.—Gepallawa.				
7	Weligodahena	Dr. J. Hoole, City Dispensary, Kurunegala	Chena	7 3 3
8	Do.	do.	do.	3 2 33
9	Koskalahena, Amuhena	do.	do.	24 0 22

Upset price at Rs. 15 to Rs. 50 per acre. Further information regarding these lands can be obtained from the Land Settlement Officer, and plans of them from the Surveyor-General.

Colonial Secretary's Office,
Colombo, July 23, 1919.

A. S. PAGDEN,
Acting Colonial Secretary.

No. 5,184, S. O.—On Wednesday, October 1, 1919, at 9 A.M., the Land Settlement Officer will put up for sale or settlement, at Tonigala, the under-mentioned portions of Crown land, on the terms authorized by Government. Eight allotments of land situated in the Kumarapallam pattu of the Demala hatpattu division of the Puttalam District of the North-Western Province.

Block survey preliminary plan 408.—Puliyankulama.				
Lot.	Name of Land.	Name of Claimant.	Description.	Extent. A. B. P.
21A	Ambagahawatta	Herat Mudiyansele Herathamy, ex-Korala	Garden	4 0 24
35	Kongahawatta	F. J. M. de Mel	do.	1 1 3
42	Pansalawatta	Trustees of Puliyankulama Buddhist temple	Chena	4 1 31
32	Kongahamulahena	Weerasinghe Mulachcharige Juan Naide, ex-Vidane	Garden	1 0 15
33	Kongahawatta	Appuhamy, ex-Arachchi	do.	0 3 31
56	Bulugahamulawatta	Herat Mudiyansele Herathamy, ex-Korala	do.	1 0 10
57	Timbirigahamulawatta	Ditto Nambirala, ex-Vidane	do.	0 1 18
60	Dangahawatta	(1) Gurusinghe Rampatdewayalage Kiriunga, (2) ditto Ran Kira, (3) ditto Kiri Unga, (4) ditto Kiri Punchi	do.	1 1 36

Upset price at Rs. 15 to Rs. 50 per acre. Further information regarding these lands can be obtained from the Land Settlement Officer, and plans of them from the Surveyor-General.

Colonial Secretary's Office,
Colombo, July 23, 1919.

A. S. PAGDEN,
Acting Colonial Secretary.

No. 5,185, S. O.—On Wednesday, October 1, 1919, at 9 A.M., the Land Settlement Officer will put up for sale or settlement, at Tonigala, the under-mentioned portions of Crown land, on the terms authorized by Government. Five allotments of land situated in the Kumarapallam pattu of the Demala hatpattu division of the Puttalam District of the North-Western Province.

Block survey preliminary plan 1,774.—Demala Ihalagama.				
Lot.	Name of Land.	Name of Claimant.	Description.	Extent. A. B. P.
36	Kosgahawatta	Pitcha Tambige Uduma Lebbe	Garden	1 1 38
39	Dangahawatta	Ariya Matar	Cleared open chena	0 2 35
40	Talgahawatta	Sinna Tambige Slaima and Naina Lebbe	Chena and garden	0 1 10
42	Dangahahena	Kadarge Naina Muhammadu	Chena	0 3 33
44	Kadjugahawatta	Sella Marikar Adampullai	Garden	0 2 2

Upset price at Rs. 15 to Rs. 50 per acre. Further information regarding these lands can be obtained from the Land Settlement Officer, and plans of them from the Surveyor-General.

Colonial Secretary's Office,
Colombo, July 23, 1919.

A. S. PAGDEN,
Acting Colonial Secretary.

No. 5,186, S. O.—On Thursday, October 2, 1919, at 9 A.M., the Land Settlement Officer will put up for sale or settlement, at Tonigala, the under-mentioned portions of Crown land, on the terms authorized by Government. Four allotments of land situated in the Kumarapallam pattu of the Demala hatpattu division of the Puttalam District of the North-Western Province.

Block survey preliminary plan 1,775.—Wetiya.				
Lot.	Name of Land.	Name of Claimant.	Description.	Extent. A. B. P.
74	Gansooriyagahawatta, Dangahawatta	Sinna Tambige Slaima	Chena	1 0 24
75	Gansooriyagahawatta	Adampullege Pakeer Tamby	do.	0 3 31

Lot.	Name of Land.	Name of Claimant.	Description.	Extent. A. B. P.
77	Dangahawatta	Eena Casi Lebbege Aiyas Amma	Chena	0 1 26
76	Galagawawatta	Wella Tambige Mammadu Tamby and others	do.	1 2 35

Upset price at Rs. 15 to Rs. 50 per acre. Further information regarding these lands can be obtained from the Land Settlement Officer, and plans of them from the Surveyor-General.

Colonial Secretary's Office,
Colombo, July 23, 1919.

A. S. PAGDEN,
Acting Colonial Secretary.

No. 5,187, S. O.—On Tuesday, September 30, 1919, at 1 P.M., the Land Settlement Officer will put up for sale or settlement, at Tonigala, the under-mentioned portions of Crown land, on the terms authorized by Government. Six allotments of land situated in the Kumarapallam pattu of the Demala hapattu division of the Puttalam District of the North-Western Province.

Block survey preliminary plan 1,789.—Uhampitiya.

Lot.	Name of Land.	Name of Claimant.	Description.	Extent. A. B. P.
5	Palogahakele	Crown	Forest	0 2 14
6	Uhampitiyawewa	do.	Abandoned tank	10 0 6
7	Uhampitiya estate	Crown; encroachment by Mr. H. L. de Mel	Garden	0 0 30
4	Uhampitiyawatta	Encroachment by Mr. H. L. de Mel	Garden and chena	1 0 21*
10	Uhampitiya estate	do.	Garden	5 1 0*
20	Do.	Crown; encroachment by Mr. H. L. de Mel	do.	5 0 2*

* For lease only.

Upset price at Rs. 15 to Rs. 50 per acre. Further information regarding these lands can be obtained from the Land Settlement Officer, and plans of them from the Surveyor-General.

Colonial Secretary's Office,
Colombo, July 23, 1919.

A. S. PAGDEN,
Acting Colonial Secretary.

No. 5,188, S. O.—On Thursday, October 9, 1919, at 12 noon, the Land Settlement Officer will put up for sale or settlement, at Kurunegala Kachcheri, the under-mentioned portion of Crown land, on the terms authorized by Government. An allotment of land situated in the Madure korale of Weudawili hatpattu division of the Kurunegala District of the North-Western Province.

Advance extract No. 1 of block survey preliminary plan 811.—Ihala-Ogodapola.

Lot.	Name of Land.	Name of Claimant.	Description.	Extent. A. B. P.
2	Anilahena	Crown; applied for by Sethuwa of Pahala Ogodapola	Garden	0 1 32

Upset price at Rs. 15 to Rs. 50 per acre. Further information regarding this land can be obtained from the Land Settlement Officer, and plan of it from the Surveyor-General.

Colonial Secretary's Office,
Colombo, July 23, 1919.

A. S. PAGDEN,
Acting Colonial Secretary.

No. 5,189, S. O.—On Monday, September 29, 1919, at 2 P.M., the Land Settlement Officer will put up for sale or settlement, at Tonigala, the under-mentioned portion of Crown land, on the terms authorized by Government. An allotment of land situated in the Kumarapallam pattu of the Demala hatpattu division of the Puttalam District of the North-Western Province.

Block survey preliminary plan 1,793.—Tukkiniyagama.

Lot.	Name of Land.	Name of Claimant.	Description.	Extent. A. B. P.
4	Migahawatta	Albanu of Marawila	Bare land	0 0 32

Upset price at Rs. 15 to Rs. 50 per acre. Further information regarding this land can be obtained from the Land Settlement Officer, and plan of it from the Surveyor-General.

Colonial Secretary's Office,
Colombo, July 23, 1919.

A. S. PAGDEN,
Acting Colonial Secretary.

No. 5,190, S. O.—On Monday, September 29, 1919, at 2 P.M., the Land Settlement Officer will put up for sale or settlement, at Tonigala, the under-mentioned portions of Crown land, on the terms authorized by Government. Five allotments of land situated in the Kumarapallam pattu of the Demala hatpattu division of the Puttalam District of the North-Western Province.

Block survey preliminary plan 1,787.—Minikukula.

Lot.	Name of Land.	Name of Claimant.	Description.	Extent. A. B. P.
10	Siyambalagahahena	Etige Elaris Eernando and Mr. H. L. de Mel	Garden	1 0 36
11	Siyambalagahawatta	Etige Elaris	do.	4 3 27
18	Uhampitiya estate	Mr. H. L. de Mel	do.	4 3 26
20	Do.	Crown; encroachment by Mr. H. L. de Mel	do.	0 0 10
21	Do.	Mr. H. L. de Mel	do.	14 0 5

Upset price at Rs. 15 to Rs. 50 per acre. Further information regarding these lands can be obtained from the Land Settlement Officer, and plans of them from the Surveyor-General.

Colonial Secretary's Office,
Colombo, July 23, 1919.

A. S. PAGDEN,
Acting Colonial Secretary.

No. 5,191, S. O.—On Monday, October 6, 1919, at 11 A.M., the Land Settlement Officer will put up for sale or settlement, at Kuliypitiya, the under-mentioned portions of Crown land, on the terms authorized by Government. Eight allotments of land situated in the Yagam pattu korale of Katugampola hatpattu division of the Kurunegala District of the North-Western Province.

Preliminary plan 4,545.—Kebella-agara.

Lot.	Name of Land.	Name of Claimant.	Description.	Extent. A. B. P.
1	Kongahamulahena	Mr. A. E. Aserappa of Negombo	Chena	2 0 34
2	Do.	do.	do.	0 3 6

Preliminary plan 4,544.—Horagas-agara.				
Lot.	Name of Land.	Name of Claimant.	Description.	Extent. A. R. P.
1	Puhulhena	Mahatantirige Iseris Appuhami of Galmoruwa	Jungle	2 3 30
2	Kongahamulahena	do.	Chena	1 3 36
5	Do.	do.	Garden	1 1 4
6	Do.	do.	Chena	3 3 8
7	Do.	do.	do.	1 1 26
8	Horagahamulahena	do.	do.	2 1 24

Upset price at Rs. 15 to Rs. 50 per acre. Further information regarding these lands can be obtained from the Land Settlement Officer, and plans of them from the Surveyor-General.

Colonial Secretary's Office,
Colombo, July 23, 1919.

A. S. PAGDEN,
Acting Colonial Secretary.

No. 5,192, S. O.—On Saturday, October 4, 1919, at 11 A.M., the Land Settlement Officer will put up for sale or settlement at Kuliyaipitiya, the under-mentioned portions of Crown land, on the terms authorized by Government. Two allotments of land situated in the Katugampola korale north of Katugampola hatpattu division of the Kurunegala District of the North-Western Province.

Preliminary plan 4,509.—Wassaula and Dikhera.				
Lot.	Name of Land.	Name of Claimant.	Description.	Extent. A. R. P.
E 113A	Vaderasahenawatta	Ahamadu Tamby and Mrs. Helena Wijewardene	Garden	9 0 8
E 113B	Narangahamulawatta	do.	do.	2 0 26

Upset price at Rs. 22 per acre. Further information regarding these lands can be obtained from the Land Settlement Officer, and plans of them from the Surveyor-General.

Colonial Secretary's Office,
Colombo, July 23, 1919.

A. S. PAGDEN,
Acting Colonial Secretary.

No. 5,193, S. O.—On Saturday, October 4, 1919, at 11 A.M., the Land Settlement Officer will put up for sale or settlement at Kuliyaipitiya, the under-mentioned portions of Crown land, on the terms authorized by Government. Four allotments of land situated in the Yagam pattu korale of Katugampola hatpattu division of the Kurunegala District of the North-Western Province.

Preliminary plan 4,562.—Pahala Kadigamuwa.				
Lot.	Name of Land.	Name of Claimant.	Description.	Extent. A. R. P.
1	Pahala Kadigamuwawatta	Warnakulasuriya Carolina Dabrera of Marawila	Chena and garden	16 0 30
1A	Pahala Kadigamuwahena	do.	Chena	12 2 1
2	Pahala Kadigamuwawatta	do.	Garden	42 0 15
3	Do.	do.	do.	13 3 12

Upset price at Rs. 25 per acre. Further information regarding these lands can be obtained from the Land Settlement Officer, and plans of them from the Surveyor-General.

Colonial Secretary's Office,
Colombo, July 23, 1919.

A. S. PAGDEN,
Acting Colonial Secretary.

No. 5,194, S. O.—On Saturday, October 4, 1919, at 11 A.M., the Land Settlement Officer will put up for sale or settlement, at Kuliyaipitiya, the under-mentioned portions of Crown land, on the terms authorized by Government. Four allotments of land situated in the Katugampola korale north of Katugampola hatpattu division of the Kurunegala District of the North-Western Province.

Preliminary plan 4,235.—Galpola.				
Lot.	Name of Land.	Name of Claimant.	Description.	Extent. A. R. P.
w 67	Mawelawatta	Tambiah Sanmugam	Garden	8 3 22
w 67A	Do.	do.	do.	0 3 33
1716	Gansabhawa road	Crown	Abandoned road	0 1 10
Preliminary plan 4,235.—Mawela.				
r 67	Mawelawattahena	Tambiah Sanmugam	Chena	41 0 33

Upset price at Rs. 22 per acre. Further information regarding these lands can be obtained from the Land Settlement Officer, and plans of them from the Surveyor-General.

Colonial Secretary's Office,
Colombo, July 23, 1919.

A. S. PAGDEN,
Acting Colonial Secretary.

No. 5,195, S. O.—On Tuesday, September 30, 1919, at 1 P.M., the Land Settlement Officer will put up for sale or settlement, at Tonigala, the under-mentioned portions of Crown land, on the terms authorized by Government. Three allotments of land situated in the Kumarapallam pattu of the Demala hatpattu division of the Puttalam District of the North-Western Province.

Block survey preliminary plan 1,778.—Timbirigolla.				
Lot.	Name of Land.	Name of Claimant.	Description.	Extent. A. R. P.
10A	Kosgahamulawatta	Crown and Menikage Kiriya	Garden	0 0 10
9A	Do.	Menikage Kiriya	do.	0 0 0½
6½A	Kumbukgahakumburehenawatta	Setuwage Pina	do.	0 1 24

Upset price at Rs. 15 to Rs. 50 per acre. Further information regarding these lands can be obtained from the Land Settlement Officer, and plans of them from the Surveyor-General.

Colonial Secretary's Office,
Colombo, July 23, 1919.

A. S. PAGDEN,
Acting Colonial Secretary.

No. 5,196, S. O.—On Thursday, October 9, 1919, at 12 noon, the Land Settlement Officer will put up for sale or settlement, at Kurunegala Kachcheri, the under-mentioned portion of Crown land, on the terms authorized by Government. An allotment of land situated in the Hewawissa korale of Weudawili hatpattu division of the Kurunegala District of the North-Western Province.

Advance extract No. 1 of block survey preliminary plan 1,127.—Hunupolakanda.

Lot.	Name of Land.	Name of Claimant.	Description.	Extent. A. R. P.
1	Warusemanayawatta <i>alias</i> Warusemanayahena	Crown; applied for by Manelpuradewayalage of Hunupolakanda	Malinda Chena	1 3 18

Upset price at Rs. 40 per acre. Further information regarding this land can be obtained from the Land Settlement Officer, and plan of it from the Surveyor-General.

Colonial Secretary's Office,
Colombo, July 23, 1919.

A. S. PAGDEN,
Acting Colonial Secretary.

No. 5,197, S. O.—On Thursday, October 9, 1919, at 12 noon, the Land Settlement Officer will put up for sale or settlement, at Kurunegala Kachcheri, the under-mentioned portion of Crown land, on the terms authorized by Government. An allotment of land situated in the Madure korale of Weudawili hatpattu division of the Kurunegala District of the North-Western Province.

Advance extract No. 2 of block survey preliminary plan 838.—Mahawela.

Lot.	Name of Land.	Name of Claimant.	Description.	Extent. A. R. P.
1	Dehigahamula-aswedduma Appuhamy	Crown; applied for by Dasanayake Mudiyanse	Chena	2 3 32

Upset price at Rs. 40 per acre. Further information regarding this land can be obtained from the Land Settlement Officer, and plan of it from the Surveyor-General.

Colonial Secretary's Office,
Colombo, July 23, 1919.

A. S. PAGDEN,
Acting Colonial Secretary.

THE Land Settlement Officer is prepared to receive on or before September 20, 1919, at the Land Settlement Office, Colombo, written applications for the lease in perpetuity from November 4, 1919, of the under-mentioned portions of Crown land to be planted with coconut or rubber. No such applications will be entertained unless the applicant gives his full name and address, and until he makes with the Land Settlement Officer a deposit of Rs. 3 per acre or portion of an acre. Such deposit will not be returned until the lease of the land has been sold, or until it has been decided by the Land Settlement Officer that it will not be sold. On Saturday, October 4, 1919, at 12 noon, at Wariyapola, the sale of the lease will be put up to auction in accordance with the regulations of Government regarding the lease of Crown lands, but the bidding shall be confined to the original applicant and those other applicants whose applications shall have been made in the manner above specified.

The conditions of lease are obtainable on application from the Land Settlement Officer. Two allotments of land situated in the village of Kolumunna, in advance extract No. 1 of block survey preliminary plan 716 in the Walgam pattu of Dewamedi hatpattu of Kurunegala District of North-Western Province.

Name of Land—Kolumunamukalana.
Description—Forest.

Lot.	Owner.	Extent. A. R. P.
1	Crown, applied for by C. Namasivayam, J.P., of Colombo	37 2 32
3	Crown, applied for by ditto and Siyaneris Silva	20 0 3

Upset premium at Rs. 44 per acre.

Rent at Rs. 6 per annum per acre for the first 30 years.

Colonial Secretary's Office,
Colombo, July 23, 1919.

A. S. PAGDEN,
Acting Colonial Secretary.

THE Land Settlement Officer is prepared to receive on or before October 2, 1919, at the Land Settlement Office, Colombo, written applications for the lease in perpetuity from November 9, 1919, of the under-mentioned portions of Crown land to be planted with coconut or rubber. No such applications will be entertained unless the applicant gives his full name and address, and until he makes with the Land Settlement Officer a deposit of Rs. 3 per acre or portion of an acre. Such deposit will not be returned until the lease of the land has been sold, or until it has been decided by the Land Settlement Officer that it will not be sold. On Thursday, October 9, 1919, at 12 noon, at Kurunegala Kachcheri, the sale of the lease will be put up to auction in accordance with the regulations of Government regarding the lease of Crown lands, but the bidding shall be confined to the original applicant and those other applicants whose applications shall have been made in the manner above specified.

The conditions of lease are obtainable on application from the Land Settlement Officer. Two allotments of land situated in the village of Ihala Ogodapola, in advance extract No. 1 of block survey preliminary plan 811, in the Madure korale of Weudawili hatpattu of the Kurunegala District of North-Western Province.

Name of Land—Anilahena. Description—Forest.

Lot.	Owner.	Extent. A. R. P.
1	Crown, applied for by Sethuwa	5 2 14
4	Do.	0 3 2

Upset premium of lot 1 is Rs. 144.

Upset premium of lot 4 is Rs. 20.

Rent for lot 1 is Rs. 15 per annum for the first 30 years.

Rent for lot 4 is Rs. 2 per annum for the first 30 years.

Colonial Secretary's Office,
Colombo, July 23, 1919.

A. S. PAGDEN,
Acting Colonial Secretary.

LAND ACQUISITION NOTICES.

HAVING been duly directed by the Governor, with the advice of the Executive Council, acting under the provisions of "The Land Acquisition Ordinance of 1876," section 6, to take order for the acquisition of the following lands, required for a public purpose, namely, for widening and improving Hill street at Kalutara South, to wit:—

Preliminary plan 16,993. Villages—Kalutara South and Kuda Hinatiangala.

Lot.	Name of Land.	Description.	Name of Claimant.	Extent. A. R. P.
1	Parangiyagodella- watta	Bare land	B. A. Goonawardana and others (jointly).	0 0 1'71

Lot.	Name of Land.	Description.	Name of Claimant.	Extent.		
				A.	R.	P.
2	Gederawatta	Garden contains a well and coconut, &c.	G. W. A. Samaranyaka and two others (jointly)	0	0	7.15
3	Do.	Garden contains coconut, &c.	do.	0	0	3.49
4	Mahawatta	Bare land	B. A. Goonawardana and others (jointly)	0	0	1.01
5	Bahuwattawela	Paddy-field	Segu Lebbe Marikkar Mohamadu Lebbe Marikkar	0	0	2.75
6	Do.	do.	Crown	0	0	1.15
7	Bahuwatta	Garden contains 11 coconut trees	Segu Lebbe Marikkar Mohamadu Lebbe Marikkar	0	0	6.33
8	Do.	Garden contains coconut, &c.	Mohamadu Lebbe Abdul Rassad	0	0	1.87
9	Do.	do.	Uduma Lebbe Marikkar Junos Lebbe	0	0	2.69

I hereby give public notice, as required by section 7, that the Government proposes to take possession of the lands. All persons interested in the aforesaid lands are hereby required to appear personally or by agent before me at the Kalutara Kachcheri on August 18, 1919, at 10 A.M., and to state the nature of their respective interests in the lands, and the amount and particulars of their claims to compensation for such interests.

Kalutara Kachcheri,
July 18, 1919.

T. A. HODSON,
Assistant Government Agent.

HAVING been duly directed by the Governor, with the advice of the Executive Council, acting under the provisions of "The Land Acquisition Ordinance of 1876," section 6, to take order for the acquisition of the following lands required for a public purpose, namely, in connection with the extension of the Bandarawela-Leangahawela road to Poonagala, to wit:—

Preliminary plan 1,961. Village—Koslanda in Kandapalla korale of Wellawaya division.				Extent.		
Lot.	Name of Land.	Description.	Name of Claimant.	A.	R.	P.
14	Catton	Contains tea bushes 25 years old	Poonagala Valley Ceylon Co., Ltd.	0	0	19
14A	Malvern	Contains tea bushes 18 years old	Gibson, Ltd.	0	0	11.6
15	Catton	Contains tea bushes 25 years old	Poonagala Valley Ceylon Co., Ltd.	0	0	4.6
15A	Malvern	Contains tea bushes 18 years old	Gibson, Ltd.	0	0	4
21	Do.	do.	do.	0	0	2.4
21A	Upper Lunugala	Contains tea bushes 25 years old	Poonagala Valley Ceylon Co., Ltd.	0	0	6
16	Malvern estate	Tea 25 years old, interplanted with some tea 2 years old	Gibson, Ltd.	0	0	6.50
17	Do.	Tea 25 years old	do.	0	0	12.70
18	Do.	Tea 25 years old, interplanted with some tea 2 years old	do.	0	0	7.60
19	Do.	Tea 25 years old	do.	0	0	8.20
20	Do.	Tea 25 years old, interplanted with some tea 2 years old	do.	0	0	8.70
26	Do.	Store	do.	0	0	0.70

I hereby give public notice, as required by section 7, that the Government proposes to take possession of the lands. All persons interested in the aforesaid lands are hereby required to appear personally or by agent before me at Badulla Kachcheri on August 22, 1919, at 1 P.M., and to state the nature of their respective interests in the lands, and the amount and particulars of their claims to compensation for such interests.

Badulla Kachcheri,
July 14, 1919.

L. W. C. SCHRADER,
Government Agent.