



# Ceylon Government Gazette

Published by Authority.

No. 7,102 — FRIDAY, — MAY 7, 1920.

## Part III. — Lands.

Separate paging is given to each Part in order that it may be filed separately.

	PAGE		PAGE		PAGE
Land Settlement Notices :—		Land Sales by the Government Agents :—		Land Sales by the Settlement Officer :—	
Preliminary Notices ..	605	North-Western Province ..	—	Northern Province ..	—
Final Orders ..	—	North-Central Province ..	—	Eastern Province ..	—
Land Sales by the Government Agents :—		Province of Uva ..	—	North-Western Province ..	—
Western Province ..	—	Province of Sabaragamuwa ..	627	North-Central Province ..	—
Central Province ..	—	Land Sales by the Settlement Officer :—		Province of Uva ..	—
Southern Province ..	624	Western Province ..	—	Province of Sabaragamuwa ..	—
Northern Province ..	—	Central Province ..	—	Land Acquisition Notices ..	634
Eastern Province ..	625	Southern Province ..	628	Land Resumption Notices ..	—

### PRELIMINARY NOTICES.

#### Colombo Notice No. 7,529.

#### Notice under "The Waste Lands Ordinances of 1897, 1899, 1900, and 1903."

TAKE notice that unless within three months from May 7, 1920, the persons, if any, who claim any interest in the land hereinafter mentioned appear before the Assistant Government Agent of the Colombo and Negombo Districts of the Western Province, at his office in Colombo, and make claim in person or in writing to the said land or to some interest therein :

Such Assistant Government Agent, in pursuance of the powers in him vested by the said Ordinances, will declare by writing under his hand that the said land, to which no claim has been made, is the property of the Crown.

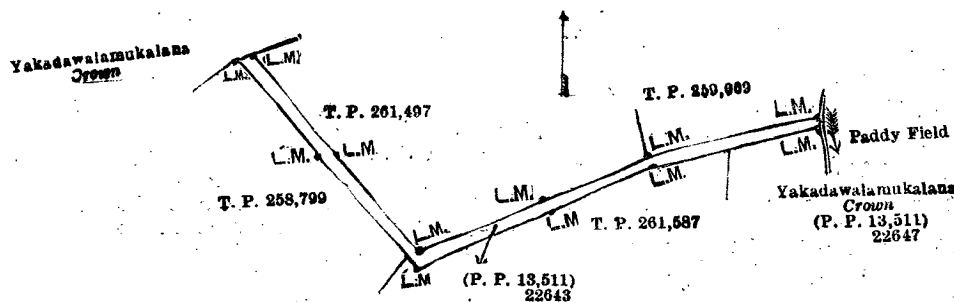
A. P. BOONE,  
Assistant Government Agent.

#### Description of the Land referred to.

The following lot situated in the village of Matalana, in Udugaha pattuwa of Siyane korale east, in the Colombo District of the Western Province, as described in the annexed diagram :—

Lot.	Name of Land.	Preliminary plan	Extent, A. R. P.
22643	Yakadawalamukalana (reservation for a road)	13,511.	0. 1. 13

and bounded as follows : on the north by lands depicted in title plans Nos. 261,497 and 259,009 ; on the east by paddy field ; on the south-east by Yakadawalamukalana claimed by the Crown (P. P. 13,511/22,647) and land depicted in title plan No. 261,587 ; on the south-west by land depicted in title plan No. 258,799 ; and on the north-west by Yakadawalamukalana claimed by the Crown.



Surveyor-General's Office,  
Colombo, March 5, 1920.

Scale of 4 Chains to an Inch.

G. K. THORNHILL,  
for Surveyor-General.

## Colombo Notice No. 7,530.

## Notice under "The Waste Lands Ordinances of 1897, 1899, 1900, and 1903."

TAKE notice that unless within three months from May 7, 1920, the persons, if any, who claim any interest in the lands hereinafter mentioned or in any one or more of such lands appear before the Assistant Government Agent of the Colombo and Negombo Districts of the Western Province, at his office in Colombo, and make claim in person or in writing to the said lands or any of them or to some interest therein :

Such Assistant Government Agent, in pursuance of the powers in him vested by the said Ordinances, will declare by writing under his hand that the said lands, or such of them as to which no-claim has been made, are the property of the Crown.

A. P. BOONE,  
Assistant Government Agent.

*Description of the Lands referred to.*

The following lots situated in the village of Welikanna, in Udugaha pattuwa of Hewagam korale, in the Colombo District of the Western Province, as described in the annexed diagram :—

## Preliminary plan 17,056.

Lot.	Name of Land.	Extent, A. R. P.
2 ..	Bugwaletennelanda ..	15 0 31
3 ..	Do. ..	20 1 10
4 ..	Do. ..	15 1 24
5 ..	Do. (reservation for Puwak-dola, Halgaha-dola, and Maha-oya or Welikanna-dola)	9 1 13
		60 0 38

and bounded as follows : on the north by the boundary limits of Uruwala village and Siriniwasa estate claimed by the Crown (P. P. 17,056/1) ; on the east by Puwak-dola ; on the south by Maha-oya or Welikanna-dola ; and on the west by Halgaha-dola.

[For Diagram see page 607.]

## Colombo Notice No. 7,531.

## Notice under "The Waste Lands Ordinances of 1897, 1899, 1900, and 1903."

TAKE notice that unless within three months from May 7, 1920, the persons, if any, who claim any interest in the land hereinafter mentioned appear before the Assistant Government Agent of the Colombo and Negombo Districts of the Western Province, at his office in Colombo, and make claim in person or in writing to the said land or to some interest therein :

Such Assistant Government Agent, in pursuance of the powers in him vested by the said Ordinances, will declare by writing under his hand that the said land, to which no claim has been made, is the property of the Crown.

A. P. BOONE,  
Assistant Government Agent.

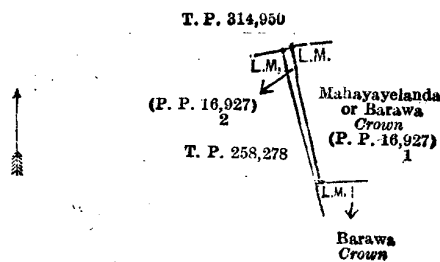
*Description of the Land referred to.*

The following lot situated in the village of Panaluwa, in Meda pattuwa of Hewagam korale, in the Colombo District of the Western Province, as described in the annexed diagram :—

## Preliminary plan 16,927.

Lot.	Name of Land.	Extent, A. R. P.
2 ..	Mahayayewatta ..	0 0 5.3

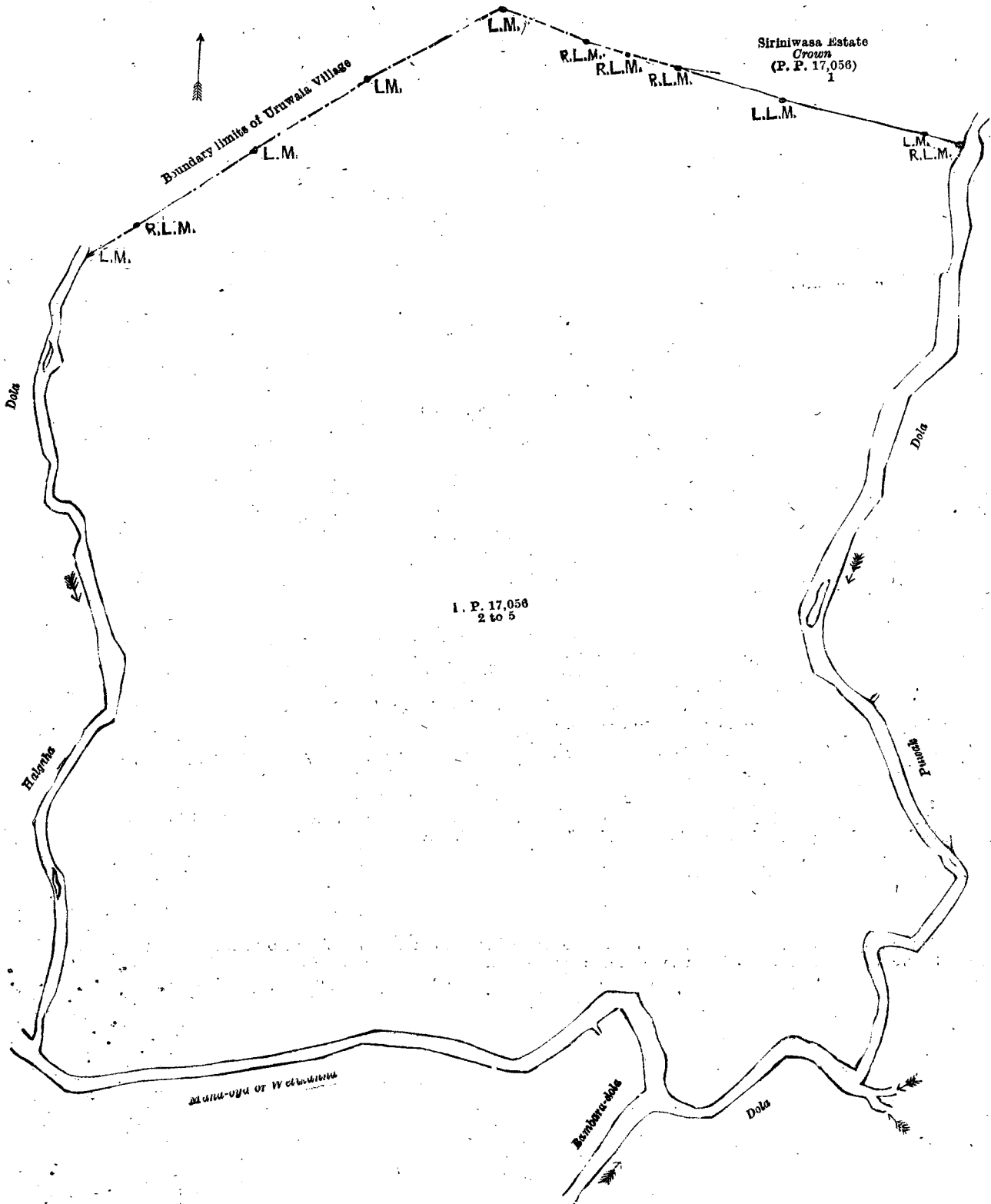
and bounded as follows : on the north by land depicted in title plan No. 314,950 ; on the east by Mahayayelanda or Barawa claimed by the Crown (P. P. 16,927/1) ; on the south by Barawa claimed by the Crown ; and on the west by land depicted in title plan No. 258,278.



Surveyor-General's Office,  
Colombo, January 23, 1920.

Scale of 4 Chains to an Inch.

G. K. THORNHILL,  
for Surveyor-General.



Surveyor-General's Office,  
Colombo, January 22, 1920.

Scale of 4 Chains to an Inch

G. K. THORNHILL,  
for Surveyor-General.

**Colombo Notice No. 7,532.**

**Notice under "The Waste Lands Ordinances of 1897, 1899, 1900, and 1903."**

TAKE notice that unless within three months from May 7, 1920, the persons, if any, who claim any interest in the lands hereinafter mentioned or in any one or more of such lands appear before the Assistant Government Agent of the Colombo and Negombo Districts of the Western Province, at his office in Colombo, and make claim in person or in writing to the said lands or any of them or to some interest therein:

Such Assistant Government Agent, in pursuance of the powers in him vested by the said Ordinances, will declare by writing under his hand that the said lands, or such of them as to which no claim has been made, are the property of the Crown.

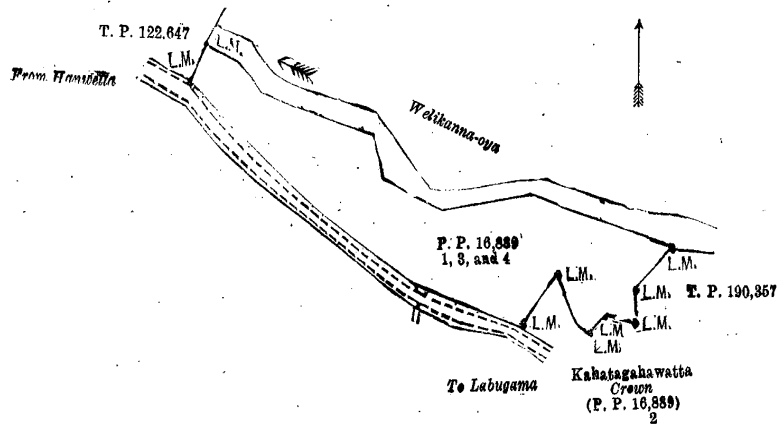
A. P. BOONE,  
Assistant Government Agent.

*Description of the Lands referred to.*

The following lots situated in the village of Welikanna, in Udugaha pattuwa of Hewagam korale, in the Colombo District of the Western Province, as described in the annexed diagram :—

Lot.	Name of Land.	Preliminary plan 16,889.	Extent, A. R. P.
1 ..	Gonagahalanda	.. .. .	1 0 34
3 ..	Kahatagahakumbura	.. .. .	0 1 4
4 ..	Gonagahalanda	.. .. .	0 3 5
			2 1 3

and bounded as follows : on the north-east by Welikanna-oya ; on the south-east by land depicted in title plan No. 190,357 and Kahatagahawatta claimed by the Crown (P. P. 16,889/2) ; on the south-west by a road from Hanwella to Labugama ; and on the north-west by land depicted in title plan No. 122,647.



Surveyor-General's Office,  
Colombo, May 7, 1919.

Scale of 4 Chains to an Inch.

C. H. VINCE,  
for Surveyor-General.

**Colombo Notice No. 7,533.**

**Notice under "The Waste Lands Ordinances of 1897, 1899, 1900, and 1903."**

TAKE notice that unless within three months from May 7, 1920, the persons, if any, who claim any interest in the lands hereinafter mentioned or in any one or more of such lands appear before the Assistant Government Agent of the Colombo and Negombo Districts of the Western Province, at his office in Colombo, and make claim in person or in writing to the said lands or any of them or to some interest therein :

Such Assistant Government Agent, in pursuance of the powers in him vested by the said Ordinances, will declare by writing under his hand that the said lands, or such of them as to which no claim has been made, are the property of the Crown.

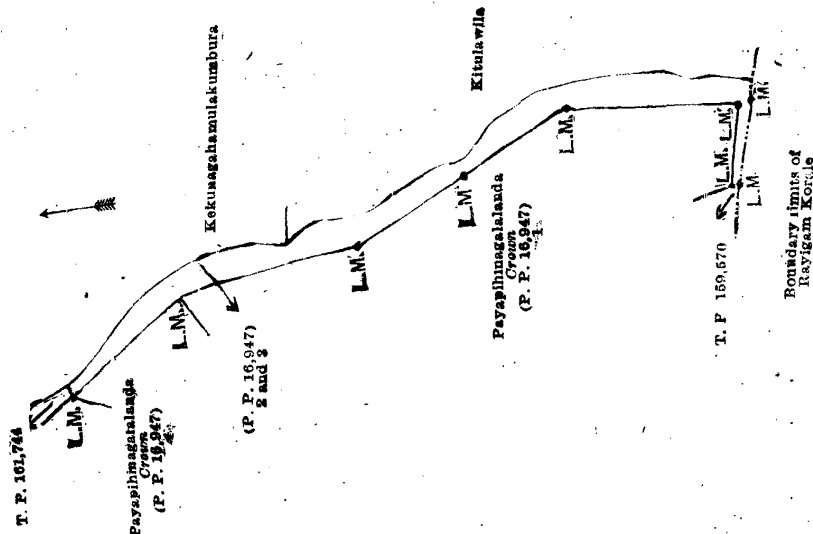
A. P. BOONE,  
Assistant Government Agent.

*Description of the Lands referred to.*

The following lots situated in the village of Kiriwattuduwa, in Udugaha pattuwa of Salpiti korale, in the Colombo District of the Western Province, as described in the annexed diagram :—

Lot.	Name of Land.	Preliminary plan 16,947.	Extent, A. R. P.
2 ..	Payapihinagalalanda (reservation for footpath and paddy field)	.. .. .	0 3 31
3 ..	Do. (reservation for paddy field)	.. .. .	0 0 25
			1 0 16

and bounded as follows : on the north-east by Kekunagahumulakumbura claimed by M. Peiris Appu and others and Kitulawila claimed by M. Peiris Appu and others ; on the south by the boundary limits of Rayigam korale ; on the west by land depicted in title plan No. 159,570 and Payapihinagalalanda claimed by the Crown (P. P. 16,947/1 and 4) ; and on the north-west by land depicted in title plan No. 161,744.



Surveyor-General's Office,  
Colombo, November 18, 1919.

Scale of 4 Chains to an Inch.

G. K. THORNHILL,  
for Surveyor-General.

## Colombo Notice No. 7,534.

## Notice under "The Waste Lands Ordinances of 1897, 1899, 1900, and 1903."

TAKE notice that unless within three months from May 7, 1920, the persons, if any, who claim any interest in the land hereinafter mentioned appear before the Assistant Government Agent of the Colombo and Negombo Districts of the Western Province, at his office in Colombo, and make claim in person or in writing to the said land or to some interest therein :

Such Assistant Government Agent, in pursuance of the powers in him vested by the said Ordinances, will declare by writing under his hand that the said land, to which no claim has been made, is the property of the Crown.

A. P. BOONE,  
Assistant Government Agent.

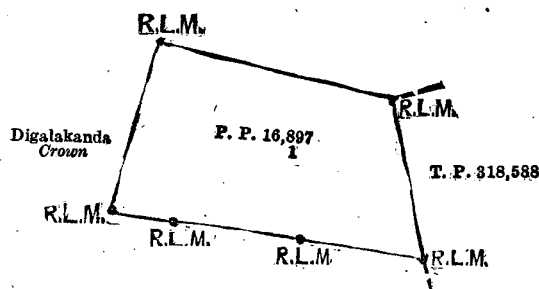
*Description of the Land referred to.*

The following lot situated in the village of Kosetadeniya, in Yatigaha pattuwa of Hapitigam korale, in the Negombo District of the Western Province, as described in the annexed diagram :—

Preliminary plan 16,897.

Lot.	Name of Land.	Extent, A. R. P.
1	Digalakanda	2 0 10

and bounded as follows : on the north by Digalakanda claimed by the Crown ; on the east by land depicted in title plan No. 318,588 ; and on the south and west by Digalakanda claimed by the Crown.



Surveyor-General's Office,  
Colombo, February 3, 1920.

Scale of 4 Chains to an Inch.

G. K. THORNHILL,  
for Surveyor-General.

## Colombo Notice No. 7,535.

## Notice under "The Waste Lands Ordinances of 1897, 1899, 1900, and 1903."

TAKE notice that unless within three months from May 7, 1920, the persons, if any, who claim any interest in the land hereinafter mentioned appear before the Assistant Government Agent of the Colombo and Negombo Districts of the Western Province, at his office in Colombo, and make claim in person or in writing to the said land or to some interest therein :

Such Assistant Government Agent, in pursuance of the powers in him vested by the said Ordinances, will declare by writing under his hand that the said land, to which no claim has been made, is the property of the Crown.

A. P. BOONE,  
Assistant Government Agent.

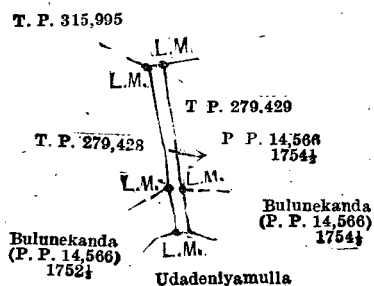
*Description of the Land referred to.*

The following lot situated in the village of Kitalawalana, in Udugaha pattuwa of Hapitigam korale, in the Negombo District of the Western Province, as described in the annexed diagram :—

Preliminary plan 14,566.

Lot.	Name of Land.	Extent, A. R. P.
1754½	Bulunekanda (reservation for a road)	0 0 12

and bounded as follows : on the north by land depicted in title plan No. 315,995 ; on the east by land depicted in title plan No. 279,429 and Bulunekanda sold by the Crown to R. A. Singhappuhami and others (P. P. 14 566/1,754½) ; on the south by Udadeniyamulla claimed by Unno and others ; and on the west by Bulunekanda sold by the Crown to P. Pedris Appuhami (P. P. 14,556/1,752½) and land depicted in title plan No. 279,428.



Surveyor-General's Office,  
Colombo, January 21, 1920.

Scale of 4 Chains to an Inch.

G. K. THORNHILL,  
for Surveyor-General.

## Ratnapura Notice No. 7,536.

## Notice under "The Waste Lands Ordinances of 1897, 1899, 1900, and 1903."

TAKE notice that unless within three months from May 7, 1920, the persons, if any, who claim any interest in the lands hereinafter mentioned or in any one or more of such lands or to some interest therein make claim in person or in writing to the said lands or to any of them or to some interest therein to M. T. Archibald, Esq., Special Officer appointed under section 28 of "The Waste Lands Ordinances of 1897, 1899, 1900, and 1903," at his office at Colombo:

Such Special Officer, in pursuance of the powers vested in him by the said Ordinances, will declare by writing under his hand that the said lands, or such of them as to which no claim has been made, are the property of the Crown.

M. T. ARCHIBALD,  
Special Officer.

NOTE.—A claim to a right of way over the said lands or any of them is a claim to an interest in the land or lands.

## Description of the Lands referred to.

The following lots situated in the village of Kuttikanda, in the Palle pattu of the Kukulukorale of the Ratnapura District, in the Province of Sabaragamuwa, as described in the annexed diagrams:—

## I.—Block survey preliminary plan 43.

Lot.	Name of Land.	Extent, A. R. P.	Lot.	Name of Land.	Extent, A. R. P.
3	Anganaketiyaehena, Pandeniyaehena, Udagalpilahena, Meegahahena, Veralugchayataehena, Nugehena, Galpilahena, Kabaragalahena, Ellapitahena, Pinnaketiyaehena, Gempallehena, Kudalugalahena, Wattapahalahena, Alutwattehena, Huniyan-deniyaehena, Parugalahena, Aturad-dolahena, Sudugalahena, Peelalandehena, Nuge-dolahena, and Tungalahena	297 3 15	3U	Kekillaella-dola (stream)	0 0 24
			3U1	Do. (do.)	0 1 19
			5	Doranawitiyalamukalana	69 2 9
			5D	Daminawelhena, Kanapatdeniyaehena	6 2 10
			5E	Kabaragalumukalana	7 3 7
			40	Kirimadupolahena	1 0 32
					383 1 36

and bounded as follows: on the north by the village limit of Dumbara (the Karanda-dola), the village limit of Dumbara, Kanapatdeniya claimed by Gamaetige Serahamy and others; on the east by the village limit of Dumbara (Ma-dola or Pusse-dola), the village limit of Dumbara; on the south by Footprint estate (Upper Division) claimed by Mr. E. L. F. de Soysa, the village limit of Ayagama (part of Ganima-dola), road to Footprint estate factory; on the west by Anganaketiyaehena claimed by Gamaetige Serahamy, Anganaketiyaehena claimed by Gamaetige Jamis, Anganaketiyaehena claimed by Gamaetige Peiris, an estate bridle path, Anganaketiyaehenawatta claimed by Gamaetige Serahamy, Alutwattehena *alias* Anganaketiyaehenawatta claimed by ditto, Bogahawatta *alias* Alutwatta claimed by ditto and others, Alutwattehena claimed by Gamaetige Serahamy, Bogahawatta claimed by ditto and others, an ela, Alutwattehena *alias* Anganaketiyaehenawatta claimed by Gamaetige Serahamy, Alutwattehena claimed by Gamaetige Serahamy, an estate bridle path, Huniyan-deniyaehena claimed by Kapuge Jamis, an estate bridle path, Gempallewatta claimed by Kapuge Podiappuhamy, an estate bridle path, Anganaketiyaehena, Kekunagahahena, and Keulearambehena or Footprint estate claimed by Mr. E. L. F. de Soysa and others, the village limit of Dumbara (the Maha-dola), Pinnaketiyaehenawatta *alias* Mudalihamigewatta claimed by Gamaetige Mudalihamy and ditto Jamis, Ketiganaelawatta claimed by Gamaetige Peiris.

NOTE.—The following lots lying within the above-mentioned boundaries are excluded from this part of the notice, and their aggregate acreage of 38 acres and 33 perches is not included in the acreage of 383 acres 1 rood and 36 perches given above:—

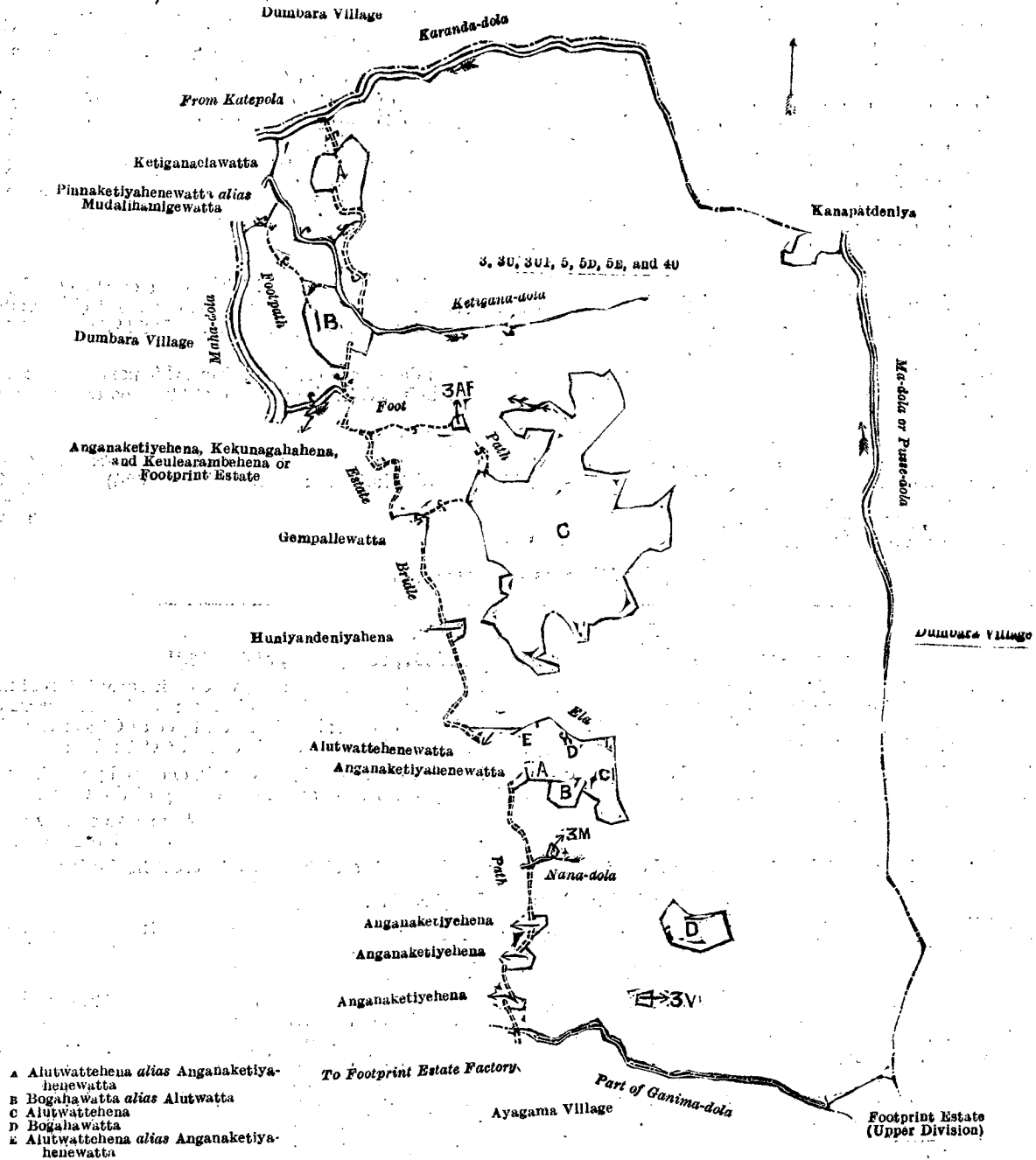
## Block survey preliminary plan 43.

Lot.	Name of Land.	Extent, A. R. P.	Lot.	Name of Land.	Extent, A. R. P.
A 3E	Pinnaketiyaehenewatta <i>alias</i> Ellapitahenewatta	0 2 26	C 7	Alutwatta	0 3 6
A 3Y	Ellapitahenepahalakele	0 3 11	C 8	Poojagalawatta	0 1 28
A 3Z	Karanda-ellapitahena	1 0 28	C 9	Alutgederawatta, Mahagederawatta, Mahawatta, Krishnawatta, Ihalagewatta, Pahalagewatta, and Udapittaniyawatta	18 2 26
B 3G	Pinnaketiyaehenewatta	0 2 31	C 9A	Mahagederadeniya	0 0 24
B 3AC	Pinnaketiyaewatta	2 2 18	C 10	Do.	0 2 3
C 3H	Maguruhenewatta	0 3 19	D 3N	Gallenawatta	0 2 38
C 3AD	Alutwatta	0 0 9	D 5A	Do.	0 2 35
C 3AE	Mahawatta	0 3 18	D 22	Do.	0 3 17
C 3AG	Alutgederawatta	0 0 15	3AF	Wattapahalahenewatta	0 0 22
C 3AH	Do.	0 1 36	3M	Alutwattahenewatta	0 0 13
C 3AI	Mahagederadeniya	0 1 35	3V	Ukkuhamiwatta	0 0 39
C 3AJ	Mahawatta	0 0 29			38 0 33
C 3AL	Ihalagewatta	0 1 18			
C 3AM	Udapittaniyawatta	0 1 32			
C 5B	Waulugalawatta	3 0 16			
C 5C	Alutwatta	2 0 1			

[For Diagram see page 611.]

## II.—Block survey preliminary plan 43.


Lot.	Name of Land.	Extent, A. R. P.
3T	Kekunagaha-dola (stream)	0 0 15



Surveyor-General's Office,  
Colombo, March 10, 1920.

F. J. SALMON,  
for Acting Surveyor-General.

and bounded as follows: on the north and east by Anganaketi-yehena, Kekunagahahena, and Keulearambehena or Footprint estate claimed by Mr. E. L. F. de Soysa and others; on the south by Jambugahahena alias Dehiattedolawatta claimed by Kuttikande Gamaetige Appuhamy; on the west by the Maha-dola.



Surveyor-General's Office,  
Colombo, March 10, 1920.

Scale of 4 Chains to an Inch.

F. J. SALMON,  
for Acting Surveyor-General.

## III.—Block survey preliminary plan 43.

Lot.	Name of Land.	Extent, A. R. P.	Lot.	Name of Land.	Extent, A. R. P.
3D2	Haldolahena and Kanduwawitahena	19 1 8	21	Imiyangaladeniya	1 2 6
3D3	Watawalahena <i>alias</i> Dabarukehena.	8 0 13	24A	Welakulamukalana (reservation for footpath)	0 0 15
3D4	Watawalahena	0 2 8	25	Do.	11 3 18
3D5	Dabarukehena	10 2 1	25a	Welakulahena (reservation for Gansabhawa road)	0 1 28
3D6	Do.	3 3 5	41	Raigamwadiyamukalana	1 1 7
3D7	Watawalahena and Dabarukehena (reservation for Gansabhawa road)	0 2 0	42	Do.	0 0 11
3D8	Egodawattehena (do.)	0 1 13	43	Welakulamukalana	0 1 17
14	Imiyangalamukalana	15 1 23	44	Welakulahena	5 0 13
14A	Imiyangalahena	2 1 28	45	Welakulawatta	0 0 30
14B	Imiyangalamukalana	3 3 6			
14C	Imiyangalahena	1 1 28			
20A	Imiyangalamukalana (reservation for footpath)	0 0 8			87 0 6

and bounded as follows: on the north by the village limit of Dumbara (the Hal-dola), the Maha-dola; on the east by the Maha-dola, Wattewalahenewatta claimed by Hewa Arachchige Andris, the Maha-dola, Egodawattehena and Debarukehena claimed by Mr. E. L. F. de Soysa; on the south by a Gansabhawa road from Gawaragiriya, T. Ps. 135,525 and 136,807; on the west by the village limit of Dumbara.

NOTE.—The following lots lying within the above-mentioned boundaries are excluded from this part of the notice, and their aggregate acreage of 30 acres 2 roods and 18 perches is not included in the acreage of 87 acres and 6 perches given above:—

## Block survey preliminary plan 43.

Lot.	Name of Land.	Extent, A. R. P.	Lot.	Name of Land.	Extent, A. R. P.
12	Imiyangalamukalana (part of T. P. 179,023 and T. Ps. 166,833, 162,483, 158,275, 166,883, and 166,844)	16 0 19	24	Welakulamukalana (T. P. 179,024)	12 3 8
19	Bogahapatale (T. P. 158,276)	1 2 31			30 2 18

[For Diagram see page 613.]

## Kegalla Notice No. 7,537.

## Notice under "The Waste Lands Ordinances of 1897, 1899, 1900, and 1903."

TAKE notice that unless within three months from May 7, 1920, the persons, if any, who claim any interest in the lands hereinafter mentioned or in any one or more of such lands or to some interest therein make claim in person or in writing to the said lands or any of them or to some interest therein to Frederick Lewis, Esq., Special Officer appointed under section 28 of "The Waste Lands Ordinances of 1897, 1899, 1900, and 1903," at his office at Colombo:

Such Special Officer, in pursuance of the powers vested in him by the said Ordinances, will declare by writing under his hand that the said lands, or such of them as to which no claim has been made, are the property of the Crown.

FREDERICK LEWIS,  
Special Officer.

NOTE.—A claim to a right of way over the said lands or any of them is a claim to an interest in the land or lands.

## Description of the Lands referred to.

The following lots situated in the village of Maliyadda, in the Galboda pattu of the Galboda korale of the Kegalla District, in the Province of Sabaragamuwa, as described in the annexed diagrams:—

## I.—Block survey preliminary plan 179.

Lot.	Name of Land.	Extent, A. R. P.	Lot.	Name of Land.	Extent, A. R. P.
21	Kandedeniye-ela (stream)	0 0 15	63	Mala-ela (stream)	0 0 4
35	Bambaragalawatte-ela (stream)	0 0 35	64	Water-course	0 0 12
46	Gansabhawa road	0 3 17	65	Mala-ela (stream)	0 0 8
58	Mahagalamula-oya, Moragaha-ela, Dimbula-ela, Itagolle-ela, and Digane-ela	5 0 13	66	Do. (do.)	0 0 11
59	Water-course	0 0 21	67	Do. (do.)	0 0 12
60	Do.	0 0 10	68	Do. (do.)	0 0 6
61	Do.	0 0 3	69	Do. (do.)	0 0 3
62	Do.	0 0 4	70	Water-course	0 0 6
					6 3 20

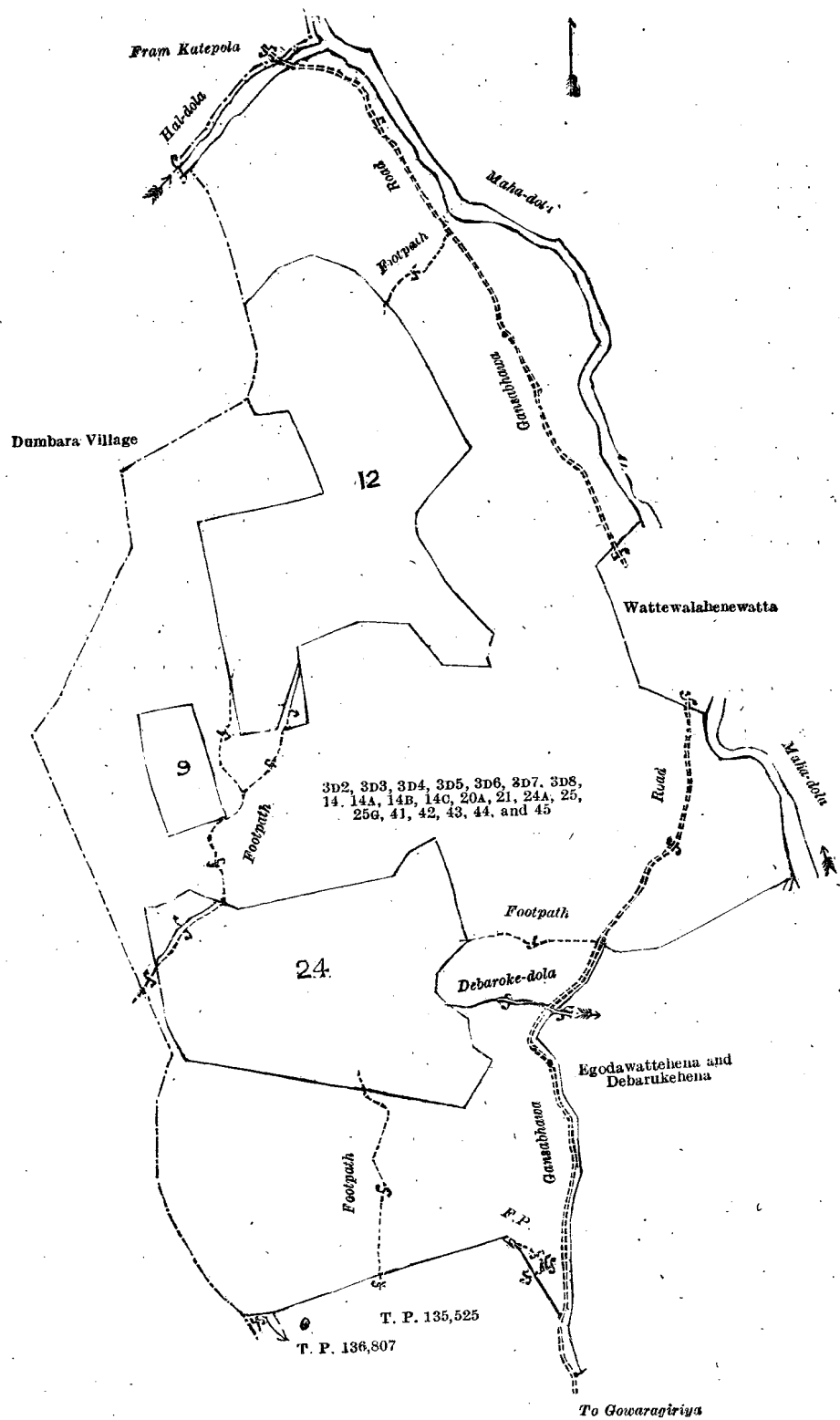
and bounded as follows: on the north by the village limit of Alkegama, part of Mahagalamula-oya, the village limit of Makehelwala, part of Mahagalamula-oya (the village limit of Makehelwala); on the east by the boundary of the Central Province, boundary of the Central Province (the village limit of Balare), boundary of the Central Province; on the south the boundary of the Central Province, the village limit of Dunugama, part of Moragaha-ela; on the west by the village limit of Wadamaldeniya, part of Thalagolle-oya (village limit of Alkegama).

NOTE.—The following lots lying within the above-mentioned boundaries are excluded from this part of the notice, and no part of their aggregate acreage of 323 acres and 27 perches is included in the acreage of 6 acres 3 roods 20 perches given above:—

## Block survey preliminary plan 179.

Lot.	Name of Land.	Extent, A. R. P.	Lot.	Name of Land.	Extent, A. R. P.
A 1	Bibilekumburepillawa	0 0 14	A 6	Samayanpolehena and Ritigahamulahena	8 3 6
A 2	Liyanagahamulakotuwa, Medapelekumbura, Meepitiwelyaya, Maradeniyekumbura, and Egodaliyadda	33 2 39	A 7	Tibbotuhena <i>alias</i> Gallenegedera-watta	1 0 5
A 3	Bibilewatta	4 1 22	A 8	Uduperuwewatta	2 1 14
A 4	Medawaturakumbura	1 1 34	A 9	Ittegollewatta, Medapelehenewatta, Neerawariyehena, and Uduperuwewatta	7 3 19
A 5	Udawatta, Medawaturewatta, and Karadewatta	10 3 14			





Scale of 8 Chains to an Inch.

Surveyor-General's Office,  
Colombo, March 10, 1920.

Ratnapura S. O. 3—1920.

F. J. SALMON,  
for Acting Surveyor-General.

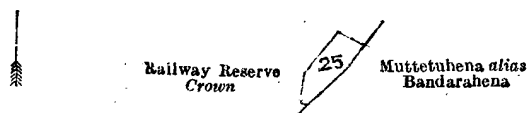
Lot.	Name of Land.	Extent, A. R. P.	Lot.	Name of Land.	Extent, A. R. P.
A 10	Ganehenewatta, Liyanghamulawatta, Medapelehenewatta, Attikagahamulatenna, Galgodehenewatta, Dahianekgewatta, Udawatta, Ittegollewatta, Amukotuwa, Sayakkarayalagewatta, Maradeniyewatta, Wattedederawatta, and Kapuhenewatta..	26 0 3	A 22	Kandedeniyekumbura	2 0 39
A 11	Thebugollekumbura	2 1 20	A 23	Muttetuhena <i>alias</i> Bandarahena	0 3 22
A 12	Malgahamulawatta and Kudugollenewatta	3 3 5	A 24	Bandarahena	0 1 11
A 13	Dehiwattakumbura	1 1 34	A 25	Muttetuwwewatta (railway reserve)	0 0 16
A 14	Galaudahena, Bambaragalchena, Pallathiwalehena, Leemagahamulahena, Agalkatehena, Pergollehena, Gonkurehena, Kotuwabendigodella, Galgodehena, Kotahahuwuhena, Digahena, Pussamulahena, Kudaturayahena, Udatebugala, Rukattanagehamulahena, Kotehena, Galgodehena, Ganehena, Dehiatthehena, Yekdessahena <i>alias</i> Kudugalehena, Malgahamulawatta, Bumehena, Bandarahena, Meegahamulshena, and Walpolehenewatta	55 0 19	A 26	Kandedeniyekumbura ( do. )	0 1 10
A 15	Railway line	1 0 19	A 27	Kandedeniyeaswedduma ( do. )	0 0 20
A 16	Do.	0 0 27	A 28	Bandarahena <i>alias</i> Neelawariyehena (railway reserve)	1 1 13
A 17	Meegahamulamadehena, Muththetuhena (railway reserve)	4 1 30	A 29	Kandedeniyeaswedduma	0 1 24
A 17A	Meegahamulamadehena (part of T. P. 191,508) (railway reserve)	0 0 18	A 30	Bandarahena <i>alias</i> Neelawariyehena	0 3 7
A 17B	Meegahamulamadehena (part of T. Ps. 60,105 and 50,124) (railway reserve)	0 1 33	A 31	Kalaotuwwawewattehena	2 0 25
A 17C	Meegahamulamadehena (railway reserve)	0 0 8	A 32	Alupothayahenewatta	1 1 36
A 17D	Muththethehena	0 0 33	A 33	Do. (railway reserve)	0 2 21
A 17E	Bambaragalchena	0 3 15	A 34	Bambaragalchena and Bambaragalawatta	3 0 3
A 17F	Bambaragalawatta	1 0 27	A 36	Motunawatta <i>alias</i> Good View estate	25 3 9
A 17G	Bandarahena	0 2 0	A 36A	Do. (part of T. P. 191,508)	0 0 13
A 17H	Delgahahena	0 0 30	A 37	Bambaragalchena	1 1 11
A 17I	Bambaragalchena, &c. (railway reserve)	7 1 14	A 38	Bambaragaladeniyekumbura (railway reserve)	0 0 18
A 17J	Alupothayahena ( do. )	0 3 27	A 39	Do.	0 0 39
A 17K	Muththetuhena	0 0 11	A 40	Bambaragalawatta	0 0 21
A 18	Railway line	0 1 3	A 41	Do. (railway reserve)	0 2 9
A 18A	Do. (part of T. P. 60,105)	0 0 13	A 42	Galagodahenewatta, Bogahamulawatta, and Ittegollewatta	3 2 8
A 18B	Do.	0 0 2	A 43	Bandarahenewatta	0 0 12
A 19	Elagawahena	2 3 11	A 44	Bumehena, Uduporuwewatta, Alawalapitiyehena, Walpolewatta, and Walpolehena	24 3 29
A 19A	Agalagawahena	0 1 3	A 45	Walpolehenewatta	0 3 39
A 19B	Do. (part of T. P. 50,124)	0 1 19	A 47	Medapelehenena, Walpolehena, and Rettamulehena	4 1 25
A 19C	Elagawahena	0 0 25	A 48	Beerigewatta	0 1 2
A 20	Kandedeniyawatta	1 2 18	A 49	Ritigahamulawatta	1 0 36
A 20A	Do. (part of T. P. 43,454)	0 0 16	A 50	Alupotayawatta, Udahagederawatta, Gallenegederawatta, Bandarawatta, Kongahawatta, Kambarangawatta, and Muttetuwwatta	15 0 3
			A 51	Kambarangawatta	0 3 5
			A 52	Kambarangawatta and Kambarangawatta	3 1 36
			A 53	Melidiwela and Dimbulaelakumbura	13 0 26
			A 54	Muttetuwwatta, Ethpantiyewatta, Medapelehenena, Etambagahamulahena, Kiringadeniyewatta, Malgahamulshena, Kadurugahamulahena, Hunukotuwehena, and Udahagederawatta	22 1 26
			A 55	Pansalawatta, Marakkalawatta, and Kiringadeniyewatta	4 3 32
			A 56	Agalawattedeniya <i>alias</i> Marakkaladeniyekumbura	2 2 25
			A 57	Pansaladeniyekumbura	0 2 26
					323 0 27

[For Diagram see page 615.]

## II.—Block survey preliminary plan 179.

Lot.	Name of Land.	Extent, A. R. P.
25	Railway reserve (leased by the Crown)	0 0 16

and bounded as follows: on the north by the railway reserve declared to be the property of the Crown under the Waste Lands Ordinances; on the east and south by Muttetuhena *alias* Bandarahena claimed by son of John Alahakoon; on the west by railway reserve declared to be the property of the Crown under the Waste Lands Ordinances.



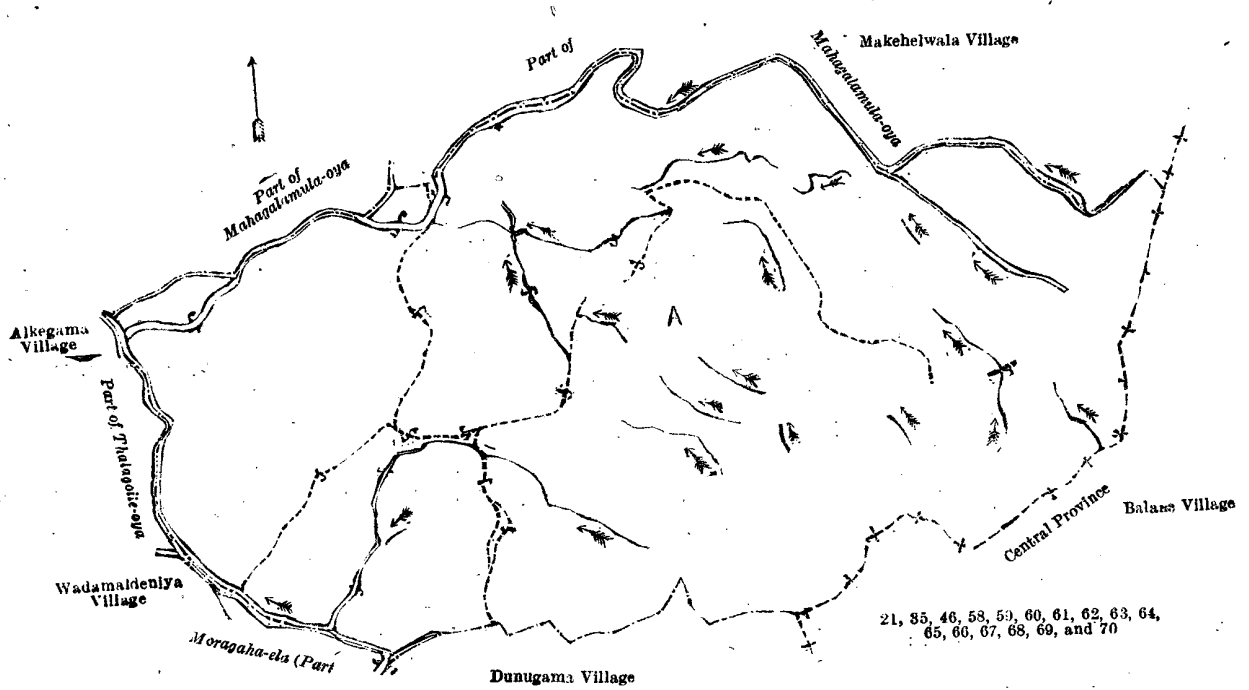
Surveyor-General's Office,  
Colombo, February 19, 1920.

Scale of 4 Chains to an Inch.

F. J. SALMON,  
for Acting Surveyor-General.

## III.—Block survey preliminary plan 179.

Lot.	Name of Land.	Extent, A. R. P.
26	Railway reserve (leased by the Crown)	0 1 10

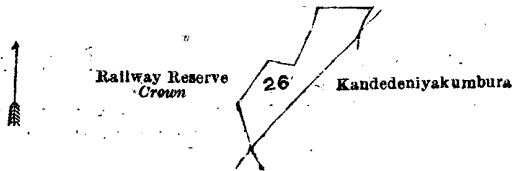


Surveyor-General's Office,  
Colombo, July 5, 1919.

Scale of 16 Chains to an Inch.

C. R. LUNDIE,  
for Surveyor-General.

and bounded as follows : on the north by railway reserve declared to be the property of the Crown under the Waste Lands Ordinances ; on the east by Kandedeniya-kumbura claimed by Rankotpedige Kiri Saduwa and others ; on the south by Kandedeniya-kumbura claimed by Rankotpedige Kiri Saduwa and others, railway reserve declared to be the property of the Crown under the Waste Lands Ordinances ; on the west by the railway reserve declared to be the property of the Crown under the Waste Lands Ordinances.



Surveyor-General's Office,  
Colombo, February 19, 1920.


Scale of 4 Chains to an Inch.

F. J. SALMON,  
for Acting Surveyor-General.

IV.—Block survey preliminary plan 179.

Lot.	Name of Land.	Extent, A. B. P.
27	Railway reserve (leased by the Crown)	0 0 20

and bounded as follows : on the north by Digane-ela ; on the east and south by the railway reserve declared to be the property of the Crown under the Waste Lands Ordinances ; on the west by Kandedeniya-aswedduma (private).



Surveyor-General's Office,  
Colombo, February 19, 1920.

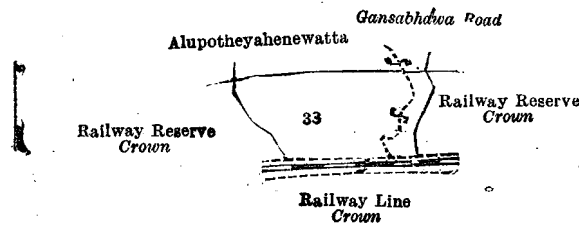
Scale of 4 Chains to an Inch.

F. J. SALMON,  
for Acting Surveyor-General.

V.—Block survey preliminary plan 179.

Lot.	Name of Land.	Extent, A. B. P.
33	Railway reserve	0 2 21

and bounded as follows : on the north by Alupotheyahenewatta claimed by Menikpuralagedera Kaluwa ; on the east by the railway reserve declared to be the property of the Crown under the Waste Lands Ordinances ; on the south by the railway line declared to be the property of the Crown under the Waste Lands Ordinances ; on the west by the railway reserve declared to be the property of the Crown under the Waste Lands Ordinances.



Surveyor-General's Office,  
Colombo, February 19, 1920.


Scale of 4 Chains to an Inch.

F. J. SALMON,  
for Acting Surveyor-General.

VI.—Block survey preliminary plan 179.

Lot.	Name of Land.	Extent, A. R. P.
38	Railway reserve (leased by the Crown)	0 0 18

and bounded as follows: on the north by Bambaragaladeniyekumbura claimed by Menikpuralagedara Kaluwa and others, railway reserve declared to be the property of the Crown under the Waste Lands Ordinances; on the east by the railway reserve declared to be property of the Crown under the Waste Lands Ordinances; on the south by the railway reserve declared to be the property of the Crown under the Waste Lands Ordinances; on the west by Bambaragaladeniyekumbura claimed by Menikpuralagedara Kaluwa and others.



Surveyor-General's Office,  
Colombo, February 19, 1920.

Scale of 4 Chains to an Inch.

F. J. SALMON,  
for Acting Surveyor-General.

Kegalla S. O. 8—1920.

## FINAL ORDERS.

### Kurunegala S. O. No. 2,877.

#### Order under Section 4, Sub-section (1), of "The Waste Lands Ordinances of 1897, 1899, 1900, and 1903," admitting Land to be Private Property.

In the matter of the land commonly called or known as Dangahamulahena, situate in the village of Holambalewa, in the Baladora korale of the Dewamedhi hatpattu of the Kurunegala District, in the North-Western Province, and of "The Waste Lands Ordinances of 1897, 1899, 1900, and 1903."

WHEREAS in pursuance of section 1 of the said Ordinances it was duly notified on the 16th day of March, 1917, that if no claim to the land commonly called or known as Dangahamulahena, situate in the village of Holambalewa; in the Baladora korale of the Dewamedhi hatpattu of the Kurunegala District, in the North-Western Province, containing in extent 9 acres 2 roods and 6 perches, and shown as lot 99B in block survey preliminary plan 1,651 and in the annexed diagram, was made to John Murray Davies, Special Officer appointed under section 28 of the said Ordinances, within the period of three months from the date specified in such notice, such land would be declared the property of the Crown, and dealt with on account of the Crown (*vide* Notice No. 6,257):

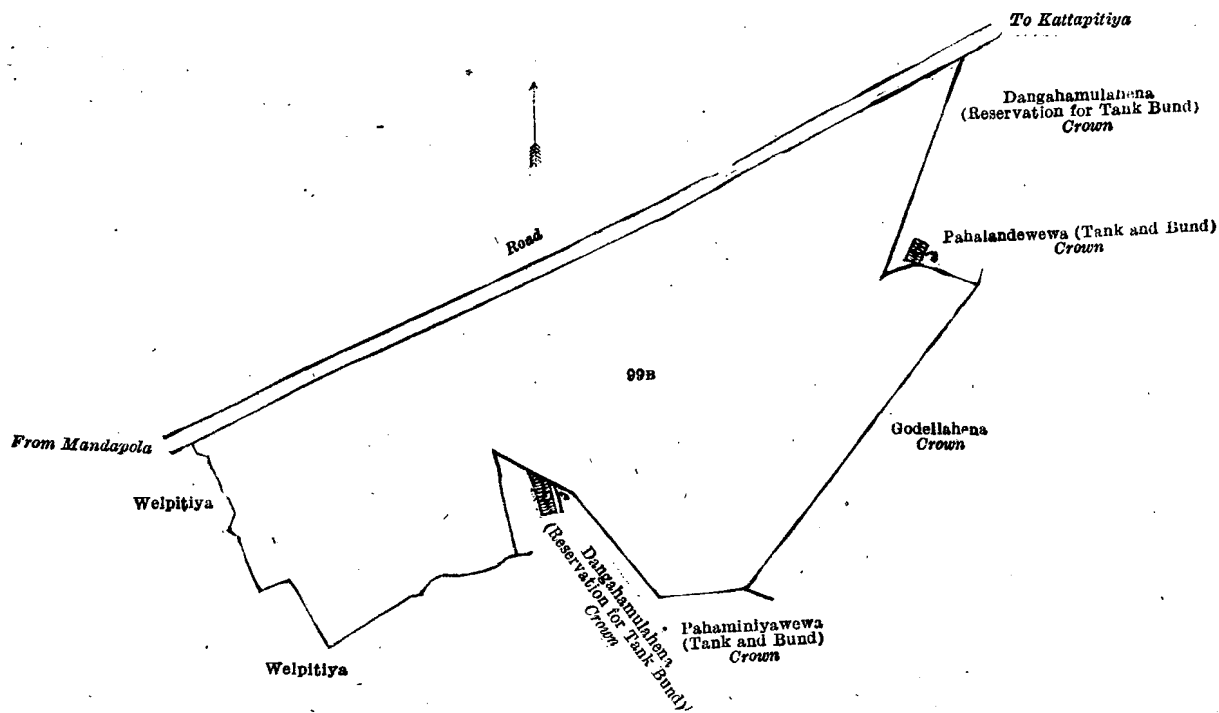
And whereas Muhandiramalage Hetuhamy made claim thereto, and John Murray Davies, the aforesaid Special Officer, made due inquiry into such claim, and whereas the said claimant came to an agreement in writing dated the 1st day of October, 1917, whereby it was agreed that the said claimant should be declared along with Banneka Mudiyansele Menuhamy to be the owner of the said land; I, Norman Albert Hampton, Special Officer appointed under section 28 of the said Ordinances, with the consent of His Excellency the Governor, do hereby, in pursuance of the said agreement, admit the said claimant and the said Banneka Mudiyansele Menuhamy to be the owners of the said land, as more fully described herein below, under section 4, sub-section (1), of the said Ordinances.

#### Description of the Land referred to.

The following lot situated in the village of Holambalewa, in the Baladora korale of the Dewamedhi hatpattu of the Kurunegala District, in the North-Western Province, as described in the annexed diagram:—

Lot.	Name of Land.	Extent, A. R. P.
99B	Dangahamulahena	9 2 6

and bounded as follows: on the north by a road from Mandapola to Kattapitiya; on the east by Dangahamulahena (reservation for tank bund) to be declared the property of the Crown under the Waste Lands Ordinances, Pahalandewewa (tank and bund) to be declared the property of the Crown under the Waste Lands Ordinances, Godellahena to be declared the property of the Crown under the Waste Lands Ordinances; on the south by Pahaminiyawewa (tank and bund) to be declared the property of the Crown under the Waste Lands Ordinances, Dangahamulahena (reservation for tank bund) to be declared the property of the Crown under the Waste Lands Ordinances, Welpitiya claimed by Mohandiramalage Hetuhamy and another; on the west by Welpitiya claimed by Mohandiramalagedera Hetuhamy and another, Welpitiya claimed by Halmillakotuwe Bastia.



Surveyor-General's Office,  
Colombo, October 10, 1919.

Scale of 4 Chains to an Inch.

H. P. HARRISON,  
for Surveyor-General.

January 21, 1920.

N. A. HAMPTON,  
Special Officer.

**Kurunegala S. O. No. 2,878.**

**Order under Section 4, Sub-section (1), of "The Waste Lands Ordinances of 1897, 1899, 1900, and 1903," admitting Lands to be Private Property.**

In the matter of the lands commonly called or known as Dangahawalapillewawatta and Wanahena, situate in the village of Holambalewa, in the Baladora korale of the Dewamedhi hatpattu of the Kurunegala District, in the North-Western Province, and of "The Waste Lands Ordinances of 1897, 1899, 1900 and 1903."

WHEREAS in pursuance of section 1 of the said Ordinances it was duly notified on the 16th day of March, 1917, that if no claim to the lands commonly called or known as Dangahawalapillewawatta and Wanahena, situate in the village of Holambalewa, in the Baladora korale of the Dewamedhi hatpattu of the Kurunegala District, in the North-Western Province, containing in extent 3 acres 2 roods and 12 perches, and shown as lots 58 r and 17 in block survey preliminary plan 1,651 and in the annexed diagrams, was made to John Murray Davies, Special Officer appointed under section 28 of the said Ordinances, within the period of three months from the date specified in such notice, such lands would be declared the property of the Crown, and dealt with on account of the Crown (*vide* Notice No. 6,257):

And whereas Banneka Mudiyanseage Dingiri Menika made claim thereto, and John Murray Davies, the aforesaid Special Officer, made due inquiry into such claim, I, Norman Albert Hampton, Special Officer appointed under section 28 of the said Ordinances, with the consent of His Excellency the Governor, do hereby in pursuance of the agreement dated the 1st day of October, 1917, admit the claim of the said claimant to the said lands, as more fully described herein below, under section 4, sub-section (1), of the said Ordinances.

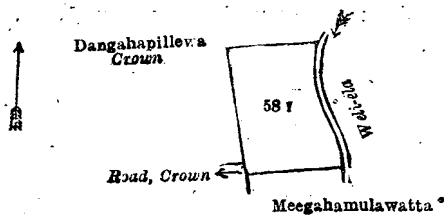
*Description of the Lands referred to.*

The following lots situated in the village of Holambalewa, in the Baladora korale of the Dewamedhi hatpattu of the Kurunegala District, in the North-Western Province, as described in the annexed diagrams:—

I.—Block survey preliminary plan 1,651.

Lot.	Name of Land.	Extent, A. B. P.
58 r	Dangahawalapillewawatta	0 2 7

and bounded as follows: on the north by Dangahapillewa to be declared the property of the Crown under the Waste Lands Ordinances; of the east by Weli-ela; on the south by Meegahamulawatta claimed by Banneka Mudiyanseage Tekkaralagedera Kirihamy; on the west by a road to be declared the property of the Crown under the Waste Lands Ordinances, Dangahapillewa to be declared the property of the Crown under the Waste Lands Ordinances.



Surveyor-General's Office,  
Colombo, October 10, 1919.

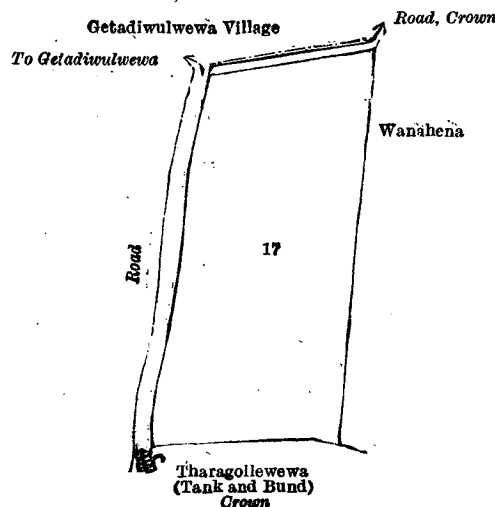
Scale of 4 Chains to an Inch.

H. P. HARRISON,  
for Surveyor-General.

## II.—Block survey preliminary plan 1,651.

Lot.	Name of Land.	Extent, A. R. P.
17	Wanahena	3 0 5

and bounded as follows : on the north by a road to be declared the property of the Crown under the Waste Lands Ordinances, (the village limit of Getadiwulwewa) ; on the east by Wanahena to be declared the property of Banneka Mudiyanseleage Hetuhamy and others under the Waste Lands Ordinances ; on the south by Tharagollewewa (tank and bund) to be declared the property of the Crown under the Waste Lands Ordinances ; on the west by a road to Getadiwulwewa.



Surveyor-General's Office,  
Colombo, October 10, 1919.

Scale of 4 Chains to an Inch.

H. P. HARRISON,  
for Surveyor-General.

January 21, 1920.

N. A. HAMPTON,  
Special Officer.

## Kurunegala S. O. No. 2,879.

**Order under Section 4, Sub-section (1), of "The Waste Lands Ordinances of 1897, 1899, 1900, and 1903,"**  
admitting Land to be Private Property.

In the matter of the land commonly called or known as Dangahamulahena, situate in the village of Holambalewa, in the Baladora korale of the Dewamedhi hatpattu of the Kurunegala District, in the North-Western Province, and of "The Waste Lands Ordinances of 1897, 1899, 1900, and 1903."

WHEREAS in pursuance of section 1 of the said Ordinances it was duly notified on the 16th day of March, 1917, that if no claim to the land commonly called or known as Dangahamulahena, situate in the village of Holambalewa, in the Baladora korale of the Dewamedhi hatpattu of the Kurunegala District, in the North-Western Province, containing in extent 3 acres 2 roods and 12 perches, and shown as lot 17c in block survey preliminary plan 1,651, and in the annexed diagram, was made to John Murray Davies, Special Officer appointed under section 28 of the said Ordinances, within the period of three months from the date specified in such notice, such land would be declared the property of the Crown, and dealt with on account of the Crown (*vide* Notice No. 6,257) :

And whereas Mudalihamillagegedera Mudalihamy made claim thereto, and John Murray Davies, the aforesaid Special Officer, made due inquiry into such claim, and whereas the said claimant came to an agreement in writing dated the 1st day of October, 1917, whereby it was agreed that the said claimant should be declared along with Mudalihamillagegedera Punchirala and Mudalihamillagegedera Herathammy to be the owners of the said land ; I, Norman Albert Hampton, Special Officer appointed under section 28 of the said Ordinances, with the consent of His Excellency the Governor, do hereby, in pursuance of the said agreement, admit the said claimant and the said Mudalihamillagegedera Punchirala and ditto Herathammy to be the owners of the said land, as more fully described herein below, under section 4, sub-section (1), of the said Ordinances.

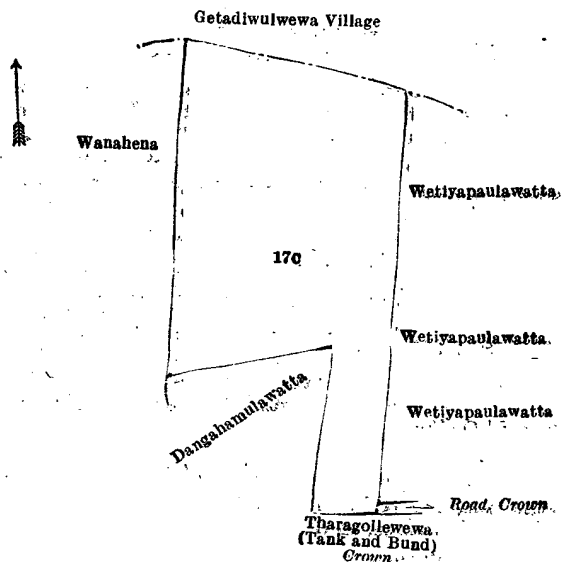
*Description of the Land referred to.*

The following lot situated in the village of Holambelewa, in the Baladora korale of the Dewamedhi hatpattu of the Kurunegala District, in the North-Western Province, as described in the annexed diagram :—

## Block survey preliminary plan 1,651.

Lot.	Name of Land.	Extent, A. R. P.
17c	Dangahamulahena	3 2 12

and bounded as follows : on the north by the village limit of Getadiwulwewa ; on the east by Wetiypaulawatta to be declared the property of Banneka Mudiyanseleage Bandi Etana under the Waste Lands Ordinances, Wetiypaulawatta claimed by Diwullerallagegedera Bandi Etana, Wetiypaulawatta to be declared the property of Banneka Mudiyanseleage Bandi Etana under the Waste Lands Ordinances, a road to be declared the property of the Crown under the Waste Lands Ordinances ; on the south by Tharagollewewa (tank and bund) to be declared the property of the Crown under the Waste Lands Ordinances, Dangahamulawatta claimed by Banneka Mudiyanseleagegedera Herathammy and another ; on the west by Wanahena to be declared the property of Banneka Mudiyanseleage Hetuhamy and others under the Waste Lands Ordinances.



Surveyor-General's Office,  
Colombo, October 10, 1919.

Scale of 4 Chains to an Inch.

H. P. HARRISON,  
for Surveyor-General.

January 21, 1920.

N. A. HAMPTON,  
Special Officer.

**Kurunegala S. O. No. 2,880.**

**Order under Section 4, Sub-section (1), of "The Waste Lands Ordinances of 1897, 1899, 1900, and 1903," admitting Land to be Private Property.**

In the matter of the land commonly called or known as Pahalawelapillewa, situate in the village of Holambalewa, in the Baladora korale of the Dewameddi hatpattu of the Kurunegala District, in the North-Western Province, and of "The Waste Lands Ordinances of 1897, 1899, 1900, and 1903."

WHEREAS in the pursuance of section 1 of the said Ordinances it was duly notified on the 16th day of March, 1917, that if no claim to the land commonly called or known as Pahalawelapillewa, situate in the village of Holambalewa, in the Baladora korale of the Dewameddi hatpattu of the Kurunegala District, in the North-Western Province, containing in extent 2 roods and 10 perches and shown as lot 58q in block survey preliminary plan 1,651 and in the annexed diagram, was made to John Murray Davies, Special Officer appointed under section 28 of the said Ordinances, within the period of three months from the date specified in such notice, such land would be declared the property of the Crown, and dealt with on account of the Crown (*vide* Notice No. 6,257):

And whereas (1) Banneka Mudiyansele Banda, (2) Banneka Mudiyansele Ukku Banda made claim thereto, and John Murray Davies, the aforesaid Special Officer made due inquiry into such claim; I, Norman Albert Hampton, Special Officer appointed under section 28 of the said Ordinances, with the consent of His Excellency the Governor, do hereby, in pursuance of two agreements dated the 1st day of October 1917, admit the claim of the said claimants to the said land, as more fully described herein below, under section 4, sub-section (1), of the said Ordinances.

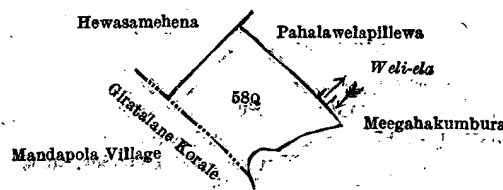
*Description of the Land referred to.*

The following lot situated in the village of Holambalewa, in the Baladora korale of the Dewameddi hatpattu of the Kurunegala District, in the North-Western Province, as described in the annexed diagram:—

Block survey preliminary plan 1,651.

Lot.	Name of Land.	Extent, A. R. P.
58q	Pahalawelapillewa	0 2 10

and bounded as follows: on the north by Hewasamehena to be declared the property of Banneka Mudiyansele Kirihamy and others under the Waste Lands Ordinances, Pahalawelapillewa to be declared the property of Galahera Gamarallage Herathhamy Vidane and another under the Waste Lands Ordinances; on the east by Pahalawelapillewa to be declared the property of Galahera Gamarallage Herathhamy Vidane and another under the Waste Lands Ordinances, Weli-ela, Meegahakumbura claimed by Banneka Mudiyanselegedera Appuhamy; on the south by Meegahakumbura claimed by Banneka Mudiyanselegedera Appuhamy, the korale boundary of Giratalane (village limit of Mandapola); on the west by the korale boundary of Giratalane (the village limit of Mandapola), Hewasamehena to be declared the property of Banneka Mudiyansele Kirihamy and others under the Waste Lands Ordinances.



Surveyor-General's Office,  
Colombo, October 10, 1919.

Scale of 4 Chains to an Inch.

H. P. HARRISON,  
for Surveyor-General.

January 21, 1920.

N. A. HAMPTON,  
Special Officer.

## Kurunegala S. O. No. 2,831.

Order under Section 4, Sub-section (1), of "The Waste Lands Ordinances of 1897, 1899, 1900, and 1903,"  
admitting Land to be Private Property.

In the matter of the lands commonly called or known as Pahalayayehena and Pahalayayehenawatta, situate in the village of Holambalewa, in the Baladora korale of the Dewamedhi hatpattu of the Kurunegala District, in the North-Western Province, and of "The Waste Lands Ordinances of 1897, 1899, 1900, and 1903."

WHEREAS in pursuance of section 1 of the said Ordinances it was duly notified on the 16th day of March, 1917, that if no claim to the lands commonly called or known as Pahalayayehena and Pahalayayehenawatta, situate in the village of Holambalewa, in the Baladora korale of the Dewamedhi hatpattu of the Kurunegala District, in the North-Western Province, containing in extent 4 acres 2 roods and 28 perches and shown as lots 3 and 14 in block survey preliminary plan 1,651 and in the annexed diagram, was made to John Murray Davies, Special Officer appointed under section 28 of the said Ordinances, within the period of three months from the date specified in such notice, such lands would be declared the property of the Crown, and dealt with on account of the Crown (*vide* Notice No. 6,257):

And whereas Banneka Mudiyansele Loku Mudalihamy made claim thereto, and John Murray Davies, the aforesaid Special Officer, made due inquiry into such claim; I, Norman Albert Hampton, Special Officer appointed under section 28 of the said Ordinances, with the consent of His Excellency the Governor, do hereby, in pursuance of the agreement dated the 1st day of October, 1917, admit the claim of the said claimant to the said lands, as more fully described herein below, under section 4, sub-section (1), of the said Ordinances.

*Description of the Lands referred to.*

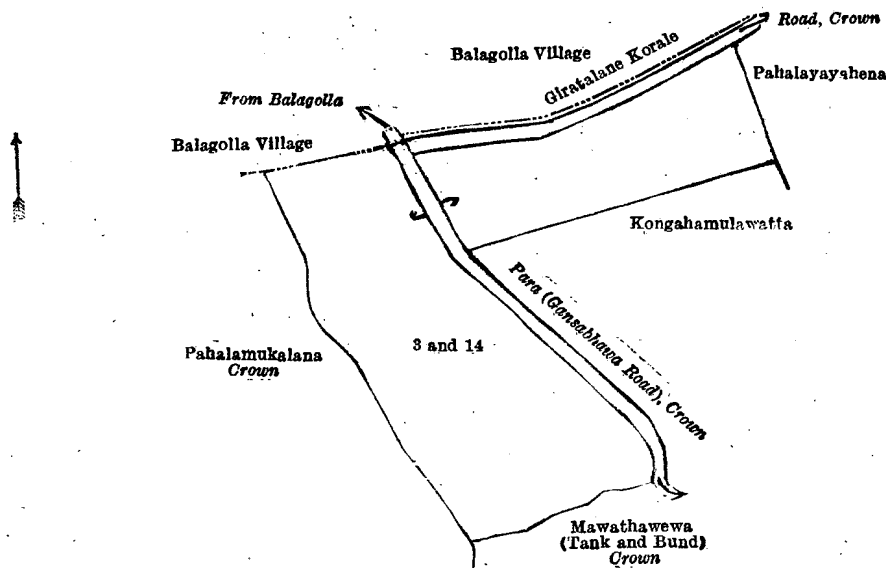
The following lots situated in the village of Holambalewa, in the Baladora korale of the Dewamedhi hatpattu of the Kurunegala District, in the North-Western Province, as described in the annexed diagram:—

## Block survey preliminary plan 1,651.

Lot.	Name of Land.	Extent, A. R. P.
3	Pahalayayehena	3 0 12
14	Pahalayayehenawatta	1 2 16
		4 2 28

(Exclusive of the road passing through the land).

and bounded as follows: on the north by the village limit of Balagolla, a road to be declared the property of the Crown under the Waste Lands Ordinances (the boundaries of Giratalana korale and Balagolla village); on the east by Pahalayayehena to be declared the property of Banneka Mudiyansele Kuda Mudalihamy under the Waste Lands Ordinances, Kongahamulawatta claimed by Banneka Mudiyansele Loku Mudalihamy, Para (Gansabhawa road) to be declared the property of the Crown under the Waste Lands Ordinances; on the south by Mawathawewa (tank and bund) to be declared the property of the Crown under the Waste Lands Ordinances; on the west by Pahalamukalana to be declared the property of the Crown under the Waste Lands Ordinances.



Surveyor-General's Office,  
Colombo, October 10, 1919.

Scale of 4 Chains to an Inch.

H. P. HARRISON,  
for Surveyor-General.

January 21, 1920.

N. A. HAMPTON,  
Special Officer.

## Kurunegala S. O. No. 2,832.

Order under Section 4, Sub-section (1), of "The Waste Lands Ordinances of 1897, 1899, 1900, and 1903,"  
admitting Land to be Private Property.

In the matter of the land commonly called or known as Godellahena, situate in the village of Holambalewa, in the Baladora korale of the Dewamedhi hatpattu of the Kurunegala District, in the North-Western Province, and of "The Waste Lands Ordinances of 1897, 1899, 1900, and 1903."

WHEREAS in pursuance of section 1 of the said Ordinances it was duly notified on the 16th day of March, 1917, that if no claim to the land commonly called or known as Godellahena, situate in the village of Holambalewa, in the Baladora korale of the Dewamedhi hatpattu of the Kurunegala District, in the North-Western Province, containing in extent 5 acres and 19 perches, and shown as lot 17r in block survey preliminary plan 1,651 and in the annexed diagram, was made to John Murray



Davies, Special Officer appointed under section 28 of the said Ordinances, within the period of three months from the date specified in such notice, such land would be declared the property of the Crown, and dealt with on account of the Crown (*vide* Notice No. 6,257):

And whereas Banneka Mudiyansele Ukku Banda made claim thereto, and John Murray Davies, the aforesaid Special Officer, made due inquiry into such claim; I, Norman Albert Hampton, Special Officer appointed under section 28 of the said Ordinances, with the consent of His Excellency the Governor, do hereby, in pursuance of the agreement dated the 1st day of October, 1917, admit the claim of the said claimant to the said land, as more fully described herein below, under section 4, sub-section (1), of the said Ordinances.

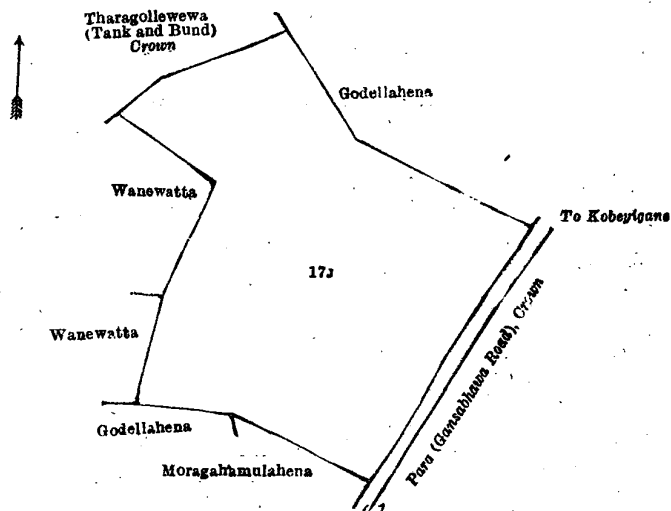
*Description of the Land referred to.*

The following lot situated in the village of Holambalewa, in the Baladora korale of the Dewamede hatpattu of the Kurunegala District, in the North-Western Province, as described in the annexed diagram:—

Block survey preliminary plan 1,651.

Lot.	Name of Land.	Extent, A. R. P.
17j	Godellahena	5 0 19

and bounded as follows: on the north by Tharagollewewa (tank and bund) to be declared the property of the Crown under the Waste Lands Ordinances, Godellahena to be declared the property of Banneka Mudiyansele Ranhamy under the Waste Lands Ordinances; on the east by a para (Gansabhawa road) to be declared the property of the Crown under the Waste Lands Ordinances; on the south by Moragahmulahena to be declared the property of Galahera Gamarallage Herathhamy Vidane and another under the Waste Lands Ordinances, Godellahena (private); on the west by Wanewatta claimed by Banneka Mudiyansele Tekaralegedera Punchirala, Wanewatta to be declared the property of Banneka Mudiyansele Punchirale Dingiri Banda under the Waste Lands Ordinances.



Surveyor-General's Office,  
Colombo, October 10, 1919.

Scale of 4 Chains to an Inch.

H. P. HARRISON,  
for Surveyor-General.

January 21, 1920.

N. A. HAMPTON,  
Special Officer.

**Kurunegala S. O. No. 2,883.**

**Order under Section 4, Sub-section (1), of "The Waste Lands Ordinances of 1897, 1899, 1900, and 1903," admitting Land to be Private Property.**

In the matter of the land commonly called or known as Wanawatta, situate in the village of Holambalewa, in the Baladora korale of the Dewamede hatpattu of the Kurunegala District, in the North-Western Province, and of "The Waste Lands Ordinances of 1897, 1899, 1900, and 1903."

WHEREAS in pursuance of section 1 of the said Ordinances it was duly notified on the 16th day of March, 1917, that if no claim to the land commonly called or known as Wanawatta, situate in the village of Holambalewa, in the Baladora korale of the Dewamede hatpattu of the Kurunegala District, in the North-Western Province, containing in extent 1 acre and 12 perches, and shown as lot 17M in block survey preliminary plan 1,651 and in the annexed diagram, was made to John Murray Davies, Special Officer appointed under section 28 of the said Ordinances, within the period of three months from the date specified in such notice, such land would be declared the property of the Crown, and dealt with on account of the Crown (*vide* Notice No. 6,257):

And whereas (1) Banneka Mudiyansele Punchirale Dingiri Banda, (2) Tekkarallage Appuhamy, (3) ditto Kiri Banda, (4) ditto Kirihamy made claim thereto, and John Murray Davies, the aforesaid Special Officer, made due inquiry into such claim, and whereas the said claimants came to an agreement in writing dated the 1st day of October, 1917, whereby it was agreed that the said 1st claimant should be declared the owner of the said land, I, Norman Albert Hampton, Special Officer appointed under section 28 of the said Ordinances, with the consent of His Excellency the Governor, do hereby, in pursuance of the said agreement admit the said 1st claimant to be the owner of the said land, as more fully described herein below, under section 4, sub-section (1), of the said Ordinances.

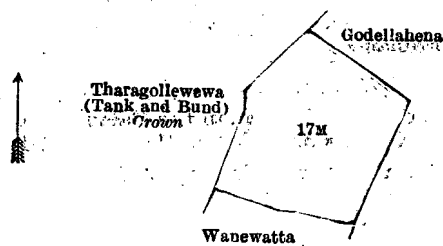
*Description of the Land referred to.*

The following lot situated in the village of Holambalewa, in the Baladora korale of the Dewamede hatpattu of the Kurunegala District, in the North-Western Province, as described in the annexed diagram:—

Block survey preliminary plan 1,651.

Lot.	Name of Land.	Extent, A. R. P.
17M	Wanawatta	1 0 12

and bounded as follows: on the north and east by Godellahena to be declared the property of Banneka Mudiyansele Ukku Banda under the Waste Lands Ordinances; on the south by Wanewatta claimed by Banneka Mudiyansele Tekkaralagedera Punchirala; on the west by Tharagollewewa (tank and bund) to be declared the property of the Crown under the Waste Lands Ordinances.



Surveyor-General's Office,  
Colombo, October 10, 1919.

Scale of 4 Chains to an Inch.

H. P. HARRISON,  
for Surveyor-General.

January 21, 1920.

N. A. HAMPTON,  
Special Officer.

**Kurunegala S. O. No. 2,884.**

**Order under Section 4, Sub-section (1), of "The Waste Lands Ordinances of 1897, 1899, 1900, and 1903," admitting Land to be Private Property.**

In the matter of the land commonly called or known as Wetiyaismathehena, situate in the village of Holambalewa, in the Baladora korale of the Dewameddi hatpattu of the Kurunegala District, in the North-Western Province, and of "The Waste Lands Ordinances of 1897, 1899, 1900, and 1903."

WHEREAS in pursuance of section 1 of the said Ordinances it was duly notified on the 16th day of March, 1917, that if no claim to the land commonly called or known as Wetiyaismathehena, situate in the village of Holambalewa, in the Baladora korale of the Dewameddi hatpattu of the Kurunegala District, in the North-Western Province, containing in extent 1 acre 1 rood and 11 perches, and shown as lot 17H in block survey preliminary plan 1,651, and in the annexed diagram, was made to John Murray Davies, Special Officer appointed under section 28 of the said Ordinances, within the period of three months from the date specified in such notice, such land would be declared the property of the Crown, and dealt with on account of the Crown (*vide* Notice No. 6,257):

And whereas Mudalihamillage Kapuruhamy made claim thereto, and John Murray Davies, the aforesaid Special Officer, made due inquiry into such claim, and whereas the said claimant came to an agreement in writing dated the 1st day of October, 1917, whereby it was agreed that (a) Mudalihamillage Kuda Ranhamy and (b) ditto Loku Ranhamy should be declared the owners of the said land, I, Norman Albert Hampton, Special Officer appointed under section 28 of the said Ordinances, with the consent of His Excellency the Governor, do hereby, in pursuance of the said agreement admit the said (a) Mudalihamillage Kuda Ranhamy and (b) ditto Loku Ranhamy to be the owners of the said land, as more fully described herein below, under section 4, sub-section (1), of the said Ordinances.

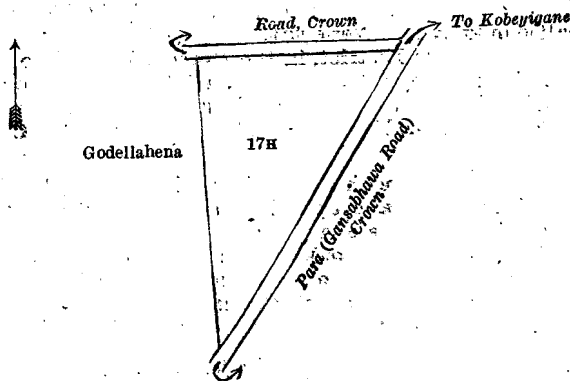
*Description of the Land referred to.*

The following lot situated in the village Holambalewa, in the Baladora korale of the Dewameddi hatpattu of the Kurunegala District, in the North-Western Province, as described in the annexed diagram:—

Block survey preliminary plan 1,651.

Lot.	Name of Land.	Extent, A. R. P.
17H	Wetiyaismathehena	1 1 11

and bounded as follows: on the north by a road to be declared the property of the Crown under the Waste Lands Ordinances; on the east and south by a para (Gansabhawa road) to be declared the property of the Crown under the Waste Lands Ordinances; on the west by Godellahena to be declared the property of Banneka Mudiyansele Ranhamy under the Waste Lands Ordinances.



Surveyor-General's Office,  
Colombo, October 10, 1919.

Scale of 4 Chains to an Inch.

H. P. HARRISON,  
for Surveyor-General.

January 21, 1920.

N. A. HAMPTON,  
Special Officer.

**Kurunegala S. O. No. 2,885.****Order under Section 4, Sub-section (1), of "The Waste Lands Ordinances of 1897, 1899, 1900, and 1903," admitting Land to be Private Property.**

In the matter of the land commonly called or known as Wetiakumburapillewa, situate in the village of Holambalewa, in the Baladora korale of the Dewameddi hatpattu of the Kurunegala District, in the North-Western Province, and of "The Waste Lands Ordinances of 1897, 1899, 1900 and 1903."

WHEREAS in pursuance of section 1 of the said Ordinances it was duly notified on the 16th day of March, 1917, that if no claim to the land commonly called or known as Wetiakumburapillewa, situate in the village of Holambalewa, in the Baladora korale of the Dewameddi hatpattu of the Kurunegala District, in the North-Western Province, containing in extent 2 roods and 7 perches, and shown as lot 58L in block survey preliminary plan 1,651 and in the annexed diagram, was made to John Murray Davies, Special Officer appointed under section 28 of the said Ordinances, within the period of three months from the date specified in such notice, such land would be declared the property of the Crown, and dealt with on account of the Crown (*vide* Notice No. 6,257):

And whereas (1) Banneka Mudiyansele Punchirilage Dingiri Banda, (2) Tekkarallage Appuhamy, (3) ditto Kiri Banda, (4) ditto Kirihamy made claim thereto, and John Murray Davies, the aforesaid Special Officer, made due inquiry into such claim, and whereas the said claimants came to an agreement in writing dated the 1st day of October, 1917, whereby it was agreed that the said 2nd claimant should be declared the owner of the said land, I, Norman Albert Hampton, Special Officer appointed under section 28 of the said Ordinances, with the consent of His Excellency the Governor, do hereby, in pursuance of the said agreement, admit the said 2nd claimant to be the owner of the said land, as more fully described herein below, under section 4, sub-section (1), of the said Ordinances.

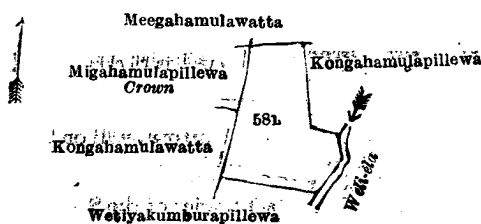
*Description of the Land referred to.*

The following lot situated in the village of Holambalewa, in the Baladora korale of the Dewameddi hatpattu of the Kurunegala District, in the North-Western Province, as described in the annexed diagram:—

Block survey preliminary plan 1,651.

Lot	Name of Land.	Extent, A. R. P.
58L	Wetiakumburapillewa	0 2 7

and bounded as follows: on the north by Meegahamulawatta claimed by Banneka Mudiyansele Tekkaralagedera Kirihami; on the east by Kongahamulapillewa claimed by Banneka Tekkaralagedera Appuhamy, Weli-ela; on the south by Wetiakumburapillewa to be declared the property of the Banneka Mudiyansele Banda under the Waste Lands Ordinances; on the west by Kongahamulawatta claimed by Banneka Mudiyansele Appuhamy, Migahamulapillewa to be declared the property of the Crown under the Waste Lands Ordinances.



Surveyor-General's Office,  
Colombó, October 10, 1919.

Scale of 4 Chains to an Inch.

H. P. HARRISON,  
for Surveyor-General.

January 21, 1920.

N. A. HAMPTON,  
Special Officer.

**Kurunegala S. O. No. 2,886.****Order under Section 4, Sub-section (1), of "The Waste Lands Ordinances of 1897, 1899, 1900, and 1903," admitting Land to be Private Property.**

In the matter of the land commonly called or known as Godellahena, situate in the village of Holambalewa, in the Baladora korale of the Dewameddi hatpattu of the Kurunegala District, in the North-Western Province, and of "The Waste Lands Ordinances of 1897, 1899, 1900, and 1903."

WHEREAS in pursuance of section 1 of the said Ordinances it was duly notified on the 16th day of March, 1917, that if no claim to the land commonly called or known as Godellahena, situate in the village of Holambalewa, in the Baladora korale of the Dewameddi hatpattu of the Kurunegala District, in the North-Western Province, containing in extent 2 acres 2 roods and 29 perches, and shown as lot 17I in block survey preliminary plan 1,651 and in the annexed diagram, was made to John Murray Davies, Special Officer appointed under section 28 of the said Ordinances, within the period of three months from the date specified in such notice, such land would be declared the property of Crown, and dealt with on account of the Crown (*vide* Notice No. 6,257):

And whereas Banneka Mudiyansele Bandi Etana made claim thereto, and John Murray Davies, the aforesaid Special Officer, made due inquiry into such claim, and whereas the said claimant came to an agreement in writing dated the 1st day of October, 1917, whereby it was agreed that Banneka Mudiyansele Ranhamy should be declared the owner of the said land; I, Norman Albert Hampton, Special Officer appointed under section 28 of the said Ordinances, with the consent of His Excellency the Governor, do hereby, in pursuance of the said agreement, admit the said Banneka Mudiyansele Ranhamy to be the owner of the said land, as more fully described herein below, under section 4, sub-section (1), of the said Ordinances.

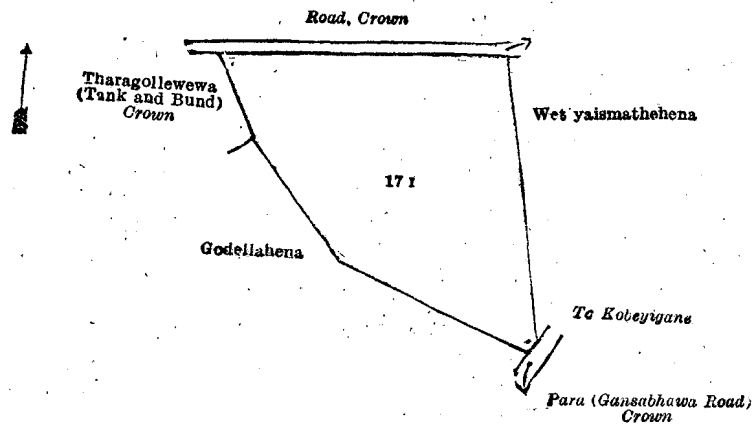
*Description of the Land referred to.*

The following lot situated in the village of Holambalewa, in the Baladora korale of the Dewameddi hatpattu of the Kurunegala District, in the North-Western Province, as described in the annexed diagram:—

Block survey preliminary plan 1651.

Lot.	Name of Land.	Extent, A. R. P.
17I	Godellahena	2 2 29

and bounded as follows : on the north by a road to be declared the property of the Crown under the Waste Lands Ordinances ; on the east by Wetiyaismathehena to be declared the property of Mudalihamillage Kuda Ranhamy and another under the Waste Lands Ordinances ; on the south by a para (Gansabhawa road) to be declared the property of the Crown under the Waste Lands Ordinances, Godellahena to be declared the property of Banneka Mudiyansele Ukku Banda under the Waste Lands Ordinances ; on the west by Godellahena to be declared the property of Banneka Mudiyansele Ukku Banda under the Waste Lands Ordinances, Tharagollewewa (tank and bund) to be declared the property of the Crown under the Waste Lands Ordinances.



Surveyor-General's Office,  
Colombo, October 10, 1919.

Scale of 4 Chains to an Inch.

H. P. HARRISON,  
for Surveyor-General.

January 21, 1920.

N. A. HAMPTON,  
Special Officer.

## LAND SALES IN THE SOUTHERN PROVINCE.

No. 3,659, S. P.—The Assistant Government Agent, Hambantota, will on Thursday, June 17, 1920, at 1 p.m., at his office in the Tangalla Resthouse, put up to auction, for sale or settlement, or will otherwise dispose of, the under-mentioned portions of Crown land, in accordance with the regulations of Government regarding land sales. Eleven allotments of land situated in the East Giruwa pattu division of the Hambantota District of the Southern Province.

Lot.	Name of Land.	Name of Applicant.	Description.	Extent. A. R. P.	Upset price per acre. Rs.
119B1B	Oluwilelanda <i>alias</i> Lolugahapatana	Mudaliyar W. H. Perera Wanigatunga	Chena ..	1 1 17	75
119AR	Do.	do.	do.	6 2 15	75
131A	Oluwilagoda	do.	Owita ..	0 0 28	75
119AQ	Oluwilelanda <i>alias</i> Lolugahapatana	—	Reservation (not for sale)	0 1 36	—
119B1A.	Do.	—	do.	0 1 14	—
119C1A	Do.	—	do.	0 1 2	—
119M1A	Do.	—	do.	0 0 8	—
119M1B	Do.	—	do.	0 1 16	—
119M1C	Do.	—	do.	0 1 7	—
119M1D	Do.	—	do.	0 2 31	—
119M1E	Do.	—	do.	0 0 21	—

\* Will be sold together.

The sale will be held under the terms of Sir Henry Ward's Minute. These lands are irrigable under the Walaweganga Right Bank scheme, and are liable to payment of an irrigation rate of Rs. 2 per acre per annum, revisable by Government at any time.

Further information regarding these lands can be obtained from the Assistant Government Agent, Hambantota, and plans of them from the Surveyor-General.

Colonial Secretary's Office,  
Colombo, May 5, 1920.

B. HORSBURGH,  
Acting Colonial Secretary.

No. 3,660, S. P.—The Assistant Government Agent, Hambantota, will on Tuesday, June 22, 1920, at 10 a.m., at his office in the Hambantota Kacheheri, put up to auction, for sale or settlement, or will otherwise dispose of, the under-mentioned portions of Crown land, in accordance with the regulations of Government regarding land sales. Thirty-eight allotments of land situated in the East Giruwa pattu division of the Hambantota District of the Southern Province.

Lot.	Name of Land.	Name of Applicant.	Description.	Extent. A. R. P.	Upset price per acre. Rs.
1AO	Siyambalagahakoratuwa	A. J. R. Don Sadiris	Chena ..	1 0 38	30
1AO 3	Do.	do.	do.	0 0 13	30
1AQ	Pataswalkoratuwekella	A. V. G. Don Abaran	do.	1 0 5	25

Lot.	Name of Land.	Name of Applicant.	Description.	Extent.			Upset price per acre, Rs.
				A.	R.	P.	
1A8	Palugahakoratuwa	D. S. A. Wijesekera	Chena	1	0	23	30
1A7	Higgahakoratuwekella	A. J. Don Davith	do.	1	0	39	25
1A9	Kanattewala	G. G. Don Bastian Appuhamy	do.	1	0	12	25
1AV	Pattiyakoratuwa	D. C. Wijesiriwardena	do.	1	0	21	30
1AW	Wewalankakoratuwa	D. A. Rajapaksa	do.	2	1	31	30
1AX	Polkoratuwekella	D. D. J. Dissanayaka	do.	0	1	3	25
1AY	Deberegahawattekella	A. J. P. Don Juwanis	do.	0	3	36	25
1AZ	Mulagahakoratuwa	H. Don Carolis	do.	0	3	16	25
1BB	Ketangahakoratuwa	Encroachment by H. Don Andris	do.	1	0	8	25
1BC	Goyankolalanda	—	do.	3	0	14	30
13J	Lunuveraniyagahakoratuwa	D. C. R. Weeraman	do.	1	0	10	25
Final village plan 467. Village—Lunama.							
1A8	Palugahawatta	H. Heenhamy	Garden	0	1	19	16
1A9	Karatewatta	S. V. P. Don Nikulas	do.	0	1	30	16
1A36	Do.	do.	do.	0	0	8	16
1A27	Mandagalahena	M. D. A. S. Abeysekara	Chena	1	3	18	30
1A28	Wekadawewakumbura	K. Don Salamon	do.	1	0	20	30
1A29	Wewagawalanda	N. Nickulashamy	do.	1	0	24	30
1E1	Malittangahawatta	A. W. Mohotti Appuhamy	Garden	0	0	8	50
5B	Do.	do.	do.	0	0	26	50
5A	Wewekella	do.	do.	0	0	1	50
14M	Malitangahawatta	—	do.	0	0	21	16
14N	Kiramagewatta	W. P. Silinduhamy	do.	0	1	3	16
14Q	Dehigahawatta	P. A. Don Andris	Chena	0	1	30	16
14X	Paluwatta	M. A. Heen Appu	do.	0	1	37	16
21A	Kudahenakele	S. P. Don Abaran	do.	1	2	4	16
Final village plan 468. Village—Welipatanwila.							
1B11	Julghawatta or Pattiyewatta	S. Sinno Appu	Jungle	0	2	25	18†
1B13	Malittangahawatta	P. Thomishamy	Chena	0	3	30	18
1B14	Yonwiggalliya	—	Deniya	0	0	35	18
1B15	Mutagahawalalanda	S. Dineshamy	Jungle	1	0	9	18
1B18	Pattiyewatta	S. Sinno Appu	do.	0	1	13	18†
1N	Malittangahawatta	—	Chena	0	1	3	16
1N1	Palugahakoratuwa	D. S. P. Edirisuriya	do.	1	1	4	16
1O	Malittangahawatta	do.	Garden	1	1	9	16
1Q	Palugahakoratuwa	do.	do.	1	2	19	18
13	Unnansedengodella	—	do.	1	0	28	16

\* Will be sold together.

† Will be sold with lot 1B18.

‡ Will be sold with lot 1B11.

Further information regarding these lands can be obtained from the Assistant Government Agent, Hambantote, and plans of them from the Surveyor-General.

Colonial Secretary's Office,  
Colombo, May 5, 1920.

B. HORSBURGH,  
Acting Colonial Secretary.

## LAND SALES IN THE EASTERN PROVINCE.

No. 1,517, E. P.—The Assistant Government Agent, Trincomalee, will on Monday, June 21, 1920, at 10 A.M., at the Village Tribunal Court at Mutur, put up to auction, for sale or settlement, or will otherwise dispose of, the under-mentioned portions of Crown land, in accordance with the regulations of Government regarding land sales. Sixty-two allotments of land situated in the Koddiyar pattu division of the Trincomalee District of the Eastern Province.

Lot.	Name of Land.	Name of Applicant.	Description.	Extent.			Upset price per acre, Rs.
				A.	R.	P.	
1541	Sinnanaiyanakadu	For general sale	Jungle fit for paddy	9	0	30	25
Preliminary plan 4,488. Village—Sampur.							
1	Sampurpalathadykadu	K. Sellaiyah and another	Jungle fit for dwelling and gardening	1	3	36	20
2	Do.	—	Reservation for road	0	1	31	—*
Preliminary plan 5,495. Village—Sampur.							
1	Mankindikulathuvayal	Encroachment by P. Veerakutty	Paddy field	0	0	30	60
2	Do.	do.	do.	0	0	29	60
3	Siruvalliammalvayal	Encroachment by K. Konamalai	do.	0	0	34	45
Preliminary plan 5,502. Village—Sampur.							
1	Vedimaruntukuda	M. L. M. Abdul Rahiman Alim	Jungle fit for coconut plantation	1	3	39	20
2	Do.	do.	do.	1	0	7	20
3	Do.	—	Reservation for sea	2	3	21	—*
Preliminary plan 5,239. Village—Mutur, Division No. 1.							
1	Pichailevvaivalavu	M. Pichchaitampilevvai	Dwelling house and compound	0	0	6.92	900
2	Do.	—	Reservation for road	0	0	0.63	—

Lot.	Name of Land.	Preliminary plan 5,487. Village—Muttur.		Extent. Upset price	
		Name of Applicant.	Description.	A. R. P.	per acre, Rs.
1	Vedankanthu	P. Ibrahimnaina, encroachment by applicant	Coconut garden	0 0 39	100
Preliminary plan 5,499. Village—Muttur.					
1	Uppukachchinamadu	Encroachment by A. Soosaipillai	Cultivated with coconut, paddy, &c.	0 3 29	30
2	Do.	For general sale	Jungle fit for coconut, sugar cane, &c.	3 2 12	17.50
3	Do.	do.	Jungle fit for coconut and paddy	1 3 1	30
4	Do.	—	Reservation for path	0 0 18	—*
5	Do.	P. Aliyar	Coconut garden	1 1 10	200
Preliminary plan 5,493. Village—Muttur.					
1	Sampaltivumunai	For general sale	Fit for paddy and garden	1 0 16	17.50
2	Do.	N. Anthony	Fit for garden	1 2 33	17.50
Preliminary plan 5,380. Village—Ilakkantai.					
1	Valiakenkuda	Encroachment by S. Muttukumaru	Paddy field	0 0 18	50
2	Do.	do.	do.	0 2 1	50
3	Do.	—	Reservation for tank	0 1 21	—*
Preliminary plan 5,503. Village—Ilakkantai.					
1	Uppuvayal	Encroachment by K. Veluppillai	Paddy field	1 2 35	50†
Preliminary plan 5,470. Village—Kiliveddi.					
1	Satanveliarugu	K. Veluppillai	Jungle fit for paddy	0 2 37	20
Preliminary plan 4,519. Village—Ichchilampattai.					
1689	Palatarupalam	For general sale	Fit for paddy	1 1 8	17.50
1690	Sammathuvattuvan	do.	do.	3 1 8	17.50
1691	Do.	Encroachment by K. Kanniyar	Paddy field	1 3 15	25
1701	Vadanvakarai also Ichchilampattai	For general sale	Fit for paddy	3 1 33	17.50
1711	Samathuvattuvan	Encroachment by P. Kaliyappu	Paddy field	0 0 1.59	25
Preliminary plan 5,417. Village—Ichchilampattai.					
4	Sammanthurettuvan	For general sale	Open land fit for paddy	0 1 0	17.50
5	Do.	do.	do.	2 3 10	17.50
Preliminary plan 4,859. Village—Pallikudiyiruppu.					
3548	Kottanavelly	M. Kulantaivelu	Fit for paddy	1 0 9	17.50
3550	Do.	Encroachment by Konathai	Paddy field	0 0 30	17.50
3552	Pathadikudahpumi	P. Chinniah	Fit for paddy	1 0 4	17.50
Preliminary plan 5,382. Village—Pallikudiyiruppu.					
1	Puliadiveddai	—	Reservation for lanes	0 1 31	—*
2	Puliadivalavu	Encroachment by P. Mookan	Dwelling compound	0 0 30	60
3	Do.	Encroachment by K. Konamalai	do.	0 0 24	35
4	Do.	Encroachment by Marimuttu Kanganam	do.	0 1 2	90
5	Do.	Encroachment by M. Nannitampi and S. Kandiah	do.	0 0 36	60
6	Aththiadivalavu	Encroachment by Velathe and others	do.	0 0 35	70
7	Elantaiadivalavu	Encroachment by V. Sinnatampi and others	do.	0 0 33	70
8	Do.	Encroachment by M. Muttukumaru	To be reserved for public use	0 0 4	—*
9	Do.	Encroachment by K. Mortapillai	Dwelling compound	0 0 22	120
10	Puliadivalavu	Encroachment by M. Sellappa	do.	0 0 14	80
11	Kaliapparvalavu	Encroachment by N. Kaliyappar	do.	0 0 20	70
12	Puliadivalavu	Encroachment by K. Kathirgaman	do.	0 0 26	70
13	Puwarasadivalavu	Encroachment by P. Pattanachchi	do.	0 0 16	70
14	Manjawanadivalavu	Encroachment by K. Kanapatipillai	do.	0 0 32	120
15	Konamalaivalavu	Encroachment by K. Konamalai	do.	0 0 30	120
16	Elantaiadivalavu	Encroachment by S. Arunasalam	do.	0 0 17	50
17	Do.	Encroachment by Velathai	do.	0 0 19	70
18	Vannavalavu	Encroachment by M. Velan Kaddadi	do.	0 0 8	30
19	Puliadivalavu	Encroachment by V. Vyramuttu	do.	0 0 24	35
20	Patanachchivalavu	Encroachment by Patanachchi	do.	0 0 8	45
21	Koviladivalavu	Encroachment by A. Saravanamuttu	do.	0 0 20	95
22	Pilliar Kovilvalavu	Temple premises	Temple premises	0 0 28	1,750
23	Koviladythidal	Encroachment by K. Sinnatampi	Dwelling compound	0 0 17	40
24	Kinatadivalavu	Encroachment by K. Kalikuddi	do.	0 0 30	40
25	Ehupiadivalavu	Encroachment by K. Ponniah and 2 others	do.	0 1 6	90

Lot.	Name of Land.	Name of Applicant.	Description.	Extent.		Upsset price per acre, Rs.
				A.	R. P.	
26	Podivayal	Encroachment by Sabapatipillai and another	Paddy field	0	1 31	65‡
27	Pulichadipoddavayal	Encroachment by K. Kanapathipillai and another	do.	0	1 25	95‡
28	Podivayalveddai and Puliyadichenai	—	Open Crown land to be reserved for the present	8	2 2	—*

\* Not for sale.

† Irrigable under Ilakkantai tank. The purchasers should pay at present an irrigation rate of Rs. 2.44 per acre per annum for construction for ten years, and 77 cents per acre per annum for maintenance.

‡ Irrigable under Allai tank. The purchasers should pay at present an irrigation rate of Rs. 2.22 per acre per annum for ten years for construction, and 77 cents per acre per annum for maintenance.

N.B.—The rates under † and ‡ are variable in accordance with such conditions as to the Governor seem fit.

Further information regarding the above lots can be obtained from the Assistant Government Agent, Trincomalee, and plans of them from the Surveyor-General.

Colonial Secretary's Office,  
Colombo, April 30, 1920.

B. HORSBURGH,  
Acting Colonial Secretary.

## LAND SALES IN THE PROVINCE OF SABARAGAMUWA.

No. 1,016, P. of S.—The Government Agent, Province of Sabaragamuwa, will on Monday, June 21, 1920, at 1 P.M., at his office in Ratnapura, put up to auction, for sale or settlement, or will otherwise dispose of, the under-mentioned portions of Crown land, in accordance with the regulations of Government regarding land sales. Sixteen allotments of land situated in the Ratnapura District of the Province of Sabaragamuwa.

Lot.	Name of Land.	Name of Applicant.	Description.	Extent.		Upsset price per acre, Rs.
				A.	R. P.	
Final village plan 10. Village—Kalalella, Atakalan korale.						
6	Gonatippola	—	Jungle	1	1 0	181
21	Hadugodamukalana	—	Forest	6	2 30	181
21A	Kalalella estate	Encroachment by the Wellandura Tea and Rubber Company, Limited	Rubber 4 to 10 years old	0	0 22	1,006
21B	Do.	do.	do.	0	0 18	1,006
29	Pallepitiyadebunnawamukalana	—	Forest	69	3 20	181
29A	Do.	—	do.	4	2 23	—*
29B	Do.	—	do.	5	3 16	—†
29C	Do.	—	do.	0	3 27	181
29D	Kalalella estate	Encroachment by the Wellandura Tea and Rubber Company, Limited	Rubber 4 to 10 years old	0	0 23	1,006
29E	Do.	do.	do.	0	1 0	1,006
29F	Do.	do.	do.	0	0 17	1,006
72	Gamagehenekela	—	Forest	1	0 29	181
72A	Kalalella estate	Encroachment by the Wellandura Tea and Rubber Company, Limited	Tea about 4 years old	0	0 11	756
Final village plan 2,851. Village—Walandure, Kuruwiti korale.						
1	Pinnalandehena	K. A. Don John Sinno Appuhamy	Chena	0	3 37	56
2	Do.	—	do.	0	0 24	—‡
3	Pinnalandemukalana	—	Forest	0	0 25	—‡
4	Do.	K. A. Don John Sinno Appuhamy	do.	3	3 16	76
5	Koralalagedeniyehena <i>alias</i> Pinnalandehena	do.	Cleared land	1	2 19	56
6	Theniyamandiyemukalana <i>alias</i> Yahalekot-tunnemukalana	do.	Forest	4	1 10	116
Final village plan 2,922. Village—Malangama, Kuruwiti korale.						
1	Ellaudahena	P. M. Juse Fernando	Forest	1	0 5	146
2	Do.	—	do.	1	0 25	—§

\* Reservation for paddy fields (not for sale).

† Reservation (not for sale).

‡ Reservation for Gansabhawa road (not for sale).

§ Reservation for Maha-dola (not for sale).

Further information respecting these lands may be obtained from the Government Agent, Province of Sabaragamuwa, and their plans from the Surveyor-General.

Colonial Secretary's Office,  
Colombo, May 1, 1920.

B. HORSBURGH,  
Acting Colonial Secretary.

## LAND SALES BY THE SETTLEMENT OFFICER.

## SOUTHERN PROVINCE.

No. 5,545, S. O.—On Saturday and Monday, June 19 and 21, 1920, at 11 A.M., the Land Settlement Officer will put up for sale or settlement at Kahawatta, the under-mentioned portions of Crown land, on the terms authorized by Government. One hundred and Thirty allotments of land situated in the West Giruwa pattu division of the Hambantota District of the Southern Province.

Lot.	Name of Land.	Block survey preliminary plan 290.—Nalagama.	Name of Claimant.	Description.	Extent.	
					A. R. P.	
13C	Galpottekoratuwa	..	(1) Wijesin Arachchige Babahamy, (2) Punchihewage Don Andris, (3) Wanniachchige Lokuhamy, (4) ditto Malhamy, (5) ditto Uparis, (6) ditto Hin Appu	Garden and citronella	0	1 20
13D	Do.	..	do.	Citronella	0	1 20
27A	Galkanda	..	Thenagama Pansala and Jayawardene Gigankankanange Don Simon	do.	0	2 14
27B	Ketikalagahawatta	..	Thenagama Pansala and Ruwanpatiranage Janishamy	do.	0	2 5
30	Patangigashena	..	(1) Lokugamage Don Andris, (2) Kanakahewage Danoris Silva, (3) Don Nikulas Edirisinghe Goonewardene	Chena	11	1 10
30D	Serugashena	..	(1) Don Nikulas Edirisinghe Goonewardene, (2) Lokugamage Don Andris, ex-Police Officer, (3) Mahanawan Geeganagamage Don Samel, (4) Lokugamage Punchi Baba, (5) Kanakahewage Danoris Silva	Citronella	2	0 2
30E	Girkulagahahena Serugashena	or	(1) Don Nikulas Edirisinghe Goonewardene, (2) Mahanawan Geeganagamage Don Samel	Chena	1	0 31
30G	Patangigashena	..	Crown, encroachment by Daramuragamage Don Andris	do.	0	2 39
43	Julgahawattedeniya	..	Hettiachchige Thenhami	Garden	0	2 6
53D	Dangashena	..	(1) Amarasinghe Don Elias, (2) ditto Don Pedris, (3) Dirasin Achchige Arnolis	Citronella	7	3 39
53F	Kadurugahawatta	..	(1) Diradasin Achchige Kalinguhami, (2) ditto Don Suwaris, (3) ditto Deonis	Garden	1	1 37
53G	Godakadurugahahenawatta	..	(1) Lokugamage Don Andris, (2) Wijetunge Don Pedris, (3) Diradasin Achchige Babun Appu	Citronella	4	2 31
61B	Ketiwanassagahawatta	..	Lokugamage Don Andris	do.	1	1 16
62	Uruwelehena	..	do.	Garden	7	0 1
62B	Godakadurugahawatta	..	Abeysinghe Balahamy	Citronella	4	0 28
76A	Mahakomehena	..	Jayasekera Kankanange Podi Appu	Citronella and garden	25	2 31
76A1	Kongahahena	..	Crown	Chena	1	1 1
76A3	Mailagahawatta	..	Weerasinghe Dingihamy	Garden	2	1 10
76A5	Ketangahakoratuwa	..	Lokugamage Don Andris	do.	0	3 37
76A6	Kadekoratuwa	..	Ditto Don Davith	Chena	0	2 30
76A10	Godellahena	..	(1) Ditto Don Andris, (2) ditto Nikulas	do.	2	0 36
76A11	Ketangahahena, Medahena	..	(1) Lokugamage Janis Appu, (2) ditto Don Bastian, (3) ditto Don Andris, (4) ditto Don Davith Edirisingha, (5) C. A. Danapala, (6) Ruwanpatiranage Don Carolis, (7) Amarasekera Kankanange Don Peneris, (8) Lokugamage Don Juwanis, (9) Jayasekera Kankanange Dineshamy, (10) Amarasinge Don Pediris, (11) Lokugamage Punchi Baba, (12) ditto Don Juwanis	do.	3	0 35
76A12	Ketangahawatta.	..	do.	Garden and citronella	5	0 37
76A14	Indiketiyalebima	..	(1) Lokugamage Don Andris, (2) ditto Don Bastian, (3) ditto Don Davith Edirisingha, (4) C. A. Danapala	Chena and bare land	2	0 18
76B	Dangahawatta	..	Lokugamage Don Siman	Garden	5	1 13
82	Godellehena alias Kongahahena	..	(1) Helambagamage Don Bastian, (2) Ranaweera Arachchige Don Dines, (3) Ketanwila Vitanage Don Abraham, (4) Kalu Achchige Sadiris, (5) Godawila Kodituwakku Kankanange Don Elias Appuhamy, (6) Kanakahewage Mendias de Silva	Chena	9	1 37
91	Ketangahahena	..	(1) Lokugamage Don Samel, (2) ditto Heen Appu, (3) Ruwanpatiranage Don Carolis, (4) C. A. Danapala, (5) Lokugamage Don Juwanis, (6) ditto Don Andris, (7) ditto Don Bastian, (8) ditto Juwanis, (9) ditto Punchi Baba, (10) Don Davith Edirisinghe, (11) Jayasekerage Samel, (12) ditto Dineshami, (13) Malawikankanange Babunhamy, (14) Amarasinge Don Elias, Vel-Vidane	Citronella	4	3 2
91A	Pattarawalekoratuwa	..	do.	do.	3	0 13
92A	Alutwatta	..	(1) The heirs of Lokugamage Samel, (2) Lokugamage Janis Appu, (3) ditto Don Bastian, (4) ditto Don Andris, (5) ditto Don Davith Edirisinghe, (6) C. A. Danapala, (7) Ruwanpatiranage Don Carolis, (8) Amarasekera Kankanange Don Peneris, (9) Lokugamage Don Juwanis, (10) Jayasekera Kankanange Dineshamy, (11) Amarasinge Don Pediris, (12) Lokugamage Punchi Baba, (13) ditto Don Juwanis	Garden	2	3 11
93	Ketangashena	..	Crown	Chena	1	3 21
95C	Arehena	..	Jayasekera Patiranage Don Peneris	Citronella	0	0 25



Lot.	Name of Land.	Name of Claimant.	Description.	Extent.	
				A.	R. P.
100	Ketangahahena	Crown and (1) Amarasekera Kankanange Don Davith, (2) Don Samel Wickramaratne	Citronella and chena	5	0 9
107	Mailagahahena	(1) Kanakkahewage Charles de Silva of Kataluwa, (2) ditto Alendris de Silva, (3) Ranaweera Achchige Don Dines	Citronella	29	1 37
107B	Godakadurugahahena	(1) Wiratna Vidane Arachchige Don Solomon, (2) ditto Don Samel, (3) ditto Janis Appu, (4) Kanakkehewage Charles Appu, (5) Don Danoris Wiraratne, (6) Kalu Achchige Peneris Appu, (7) Wiraratne Vidane Arachchige Jayan, (8) ditto Hendrick, (9) ditto Wattu, (10) ditto Baba	Chena	14	3 38
107L	Mailagahahena	(1) Lokugamage Don Andris, (2) Don Baboris Edirisinha Gunawardene, (3) Amarasinge Don Pedris, (4) Kanakkehewage Charles	Citronella	3	0 12
107M	Siyambalagahahena	(1) Kanakkahewage Don Charles de Silva of Kataluwa, (2) Jayasinha Arachchige Don Costan, (3) Don Nikulas Edirisinha Gunawardene, (4) Ratnayake Arachchige Don Nikulas, (5) Walgama Kodituwakku Arachchige Charles, (6) Don Mathes Abeysiriwardene, (7) Don Nikulas Ratnayake Wirakon	Chena	6	0 12
107o	Ahalamandiya	(1) Jayasinha Arachchige Don Costan, (2) Ratnayake Arachchige Don Nikulas	Garden	7	1 12
107P	Guruwalehena, Kekirihena, Ametiyehehena	(1) K. H. Charles de Silva, (2) Don Nikulas Ratnayake Weerakoon, (3) Ranaweera Arachchige Don Dines, (4) Jayasin Arachchige Siyadoris	Citronella	17	2 16
107R	Godawanehena, Mahahena	(1) Kanakkahewage Charles de Silva, (2) H. Baban Appu, (3) Ranaweera Arachchige Don Dines, (4) Kotawila Vitanage Don Abaran, (5) Kalu Achchige Sadirishami, (6) Godawila Kodituwakku Kankanange Don Elias Appuhamy	do.	12	3 31
107T	Godakadurugahahena	(1) Samaratun Achchige Don Dines, (2) Ranaweera Arachchige Don Dines, (3) Kanakkehewage Charles de Silva	Chena	3	3 35
107U	Daminiyahena	(1) K. H. Danoris de Silva, (2) Kalu Achchige Sadirishamy, (3) K. V. Don Abaran, (4) G. K. K. Don Elias Appuhamy, (5) Hallambugamage Don Bastian	do.	2	3 17
107v	Mailagahahena	(1) Weeratuna Vidane Achchige James Appu, (2) Kanakkehewage Charles Silva, (3) Ranaweera Arachchige Don Denis	do.	5	1 21
107w	Pangehena	(1) Samaratun Arachchige Don Lewis, (2) Kanakkehewage Charles de Silva, (3) Ranawira Arachchige Don Lewis, (4) Don Samel Wickramaratne, (5) Ranawira Arachchige Don Andiris	do.	1	1 3
107z	Kongahahena	(1) Samaratun Arachchige Don Dines, (2) ditto Lewishamy, (3) Madanasing Kankanange Davith Hamy, (4) Samaratun Arachchige Lewishamy	Garden	5	3 17
116A	Wekadehena	Atukoralage Don Siman	Chena	0	1 7
116	Mahahena	(1) Kotawila Vitanage Don Abaran, (2) Wickramasin Patiranage Cornelis, (3) Ranawira Arachchige Don Denis	do.	7	1 0
120A	Do.	do.	Citronella	0	3 14
122	Ketangahahena	Helambagamage Allis	do.	1	3 36
125	Mailagahahena	Samaratun Arachchige Don Lewis	do.	2	2 22
125A	Do.	(1) Ditto, (2) Ranaweera Arachchige Don Dines	Open land	1	1 21
134	Kongahahena	Somarathe Kodikara Kankanange Arnolis	Chena	1	1 31
134A	Godawanehena	Wiraratne Vidane Arachchige Punchedhamy	Chena and citronella	7	1 30
134B	Kandegekenekella	Somarathe Kodikara Kankanange Arnolis	Chena	1	2 9
134E	Mailagahahena	(1) Wiraratne Vidane Arachchige Punchedhamy, (2) Don Philip Muhandirange Arnolis	Chena and citronella	4	1 9
134F	Kandagemahahena	(1) Denepitiya Mohandirange Janis, (2) Wiraratne Vidane Arachchige Danoris	Citronella	5	3 23
134G	Dehigahahena	Weeratne Vidane Arachchige Janis Appu Vel-Vidane	Chena	7	0 37
151	Dangahawatta	(1) Hewaradage Appuwa, (2) ditto Saradiya, (3) ditto Dondiya, (4) ditto Dingiya, (5) ditto Podiya, (6) ditto Sachcho, (7) ditto Babahamy, (8) ditto Bastiya	Garden and bare land	1	1 28
155	Dehigahawewa	Weeratunga Vidane Arachchige James Appu	Chena	0	1 10
199A	Waljambugahakoratuwa	Willaddara Pansala	Citronella	1	1 0
199R	Kongahahena	(1) Don Deonis Subasinghe, (2) S. Obeysekera, (3) Hewawalgamage Punchedhamy	do.	2	1 33
199S	Thalwatta	Sampo Obeysekera	do.	2	0 18
200B	Milagahawatta alias Karagahakoratuwa	(1) Wannigamage Babunhamy, (2) ditto Bastian, (3) S. Obeysekera	Garden	0	2 38
214	Godakadurugahawatta	(1) Jayasinghe Arachchige Don Pedris, (2) ditto Don Andiris, (3) ditto Don Davith	Citronella	3	3 25
216A	Kongahakoratuwa	(1) Harry Dahanayake, (2) Samaranyake Vidanegamage Don Andris, (3) Abeysin Jayasunderayapa Dingi Appu	Chena	1	2 27
216B	Gamachchigedeniya	Crown and (1) Jayasin Arachchige Don Dines, (2) ditto Don Andiris, (3) ditto Don Andiris, (4) ditto Don Pedris, (5) ditto Don Davith	Deniya	1	0 23
216F	Gamachchigernulane-atmaga	do.	Low jungle	0	1 30

Lot.	Name of Land.	Name of Claimant.	Description.	Extent.		
				A.	R.	P.
222B	Serugasmandiya, Welimandiya, Godolhena-kebella	(1) Crown and Hakwana Kodituwakkuge Benchappu, (2) Gajaman Kankanange Sawonis Appu, (3) Balimunige Babun Appu, (4) Nanayakkara Kaluwattepalliya-guruge Alis Appu	Citronella	11	1	12
222c9	Mahaparanawatta	(1) Koran Mudalige Dingihami, (2) Amarasekerage Mahatun, (3) Don Juwanis Abeysin Wijenaik	do.	0	3	26
222c10	Do.	(1) Amarasekerage Sebohamy, (2) ditto Mahatun	do.	3	0	6
222c11	Mailagahakoratuwa	Abraham Dias Ratnatunga	do.	1	1	2
222c18	Kongahakoratuwa	(1) Jayasin Arachchige Don Davith, (2) ditto Don Pediris, (3) ditto Heenhamy, (4) ditto Dingihamy	do.	2	0	35
222c20	Gadenehena	Abraham Dias Ratnatunga	do.	5	0	13
222c22	Godellehena	Gajaweerage Lucinahamy	do.	0	3	28
222c24	Amukanwale Mahahena	(1) Abraham Dias Ratnatunga, (2) Wickrama-achchi Kankanange Sederahamy	do.	3	0	13
222c34	Godellehena	(1) Ramasinge Don Davith, (2) Gajaman Kankanange Saworis Appu, (3) Buddarakkita Terunnanse, (4) Ramasinge Babunhamy, (5) ditto Bai Appu, (6) Hettitantirige Don Bastian	do.	1	3	6
228c	Mahaparanawatta	Abraham Dias Ratnatunga	do.	0	3	8
234	Wewegilma	Crown	Low jungle	0	3	22
258	Debaragahawatta	Liyanagamage Don Bastian	Citronella	7	0	31
259	Debaragahawattedeniya	do.	Deniya	0	2	28
261	Lolugahawatta	(1) Ditto Don Bastian, (2) ditto Don Nikulas, (3) Walpitagamage Don Bastian, (4) ditto Samel	Garden	7	2	14
262	Alapittanehena	(1) Trustees of Rankotwale Pansala, (2) Pallattarage Babahamy, (3) ditto Dolishamy, (4) ditto Sawunhamy, (5) Hewamalage Wattuhamy, (6) Walpitagamage Bastian, (7) Liyanagamage Don Bastian, (8) Hewage Hin Appu	Citronella	18	0	7
268	Do.	Wagegoda Sumangala	do.	5	3	17
268B	Kadurugahahena	Rankotwala Temple	do.	10	3	9
268G	Mylahena	do.	Chena	1	3	1
268P	Alutwatta	(1) Don Denis Wickramaratne, (2) Don Samel Wickramaratne, (3) Don Andris Wickramaratne, (4) Don Nikulas Palihakkara	do.	0	0	39
268Q	Bogahawattekebella	do.	do.	1	0	15
277A1	Bogahahena	(1) Lokuhewagamage Juwanis, (2) Ruwanpatiranage Don Andris	Citronella	0	2	20
277A2	Do.	(1) S. G. Don Hendrick, (2) Ruwanpatiranage Don Andris	Bare land	0	3	26
303	Godellehena	(1) Gajaman Kankanange Sawonis Appu, (2) Buddarakkita Terunnanse, (3) Hettitantirige Don Bastian de Silva, (4) Ramasinge Bai Appu	Citronella	2	3	22
303c	Do.	(1) Ramasinge Don Davith, (2) Buddarakkita Terunnanse, (3) Hettitantirige Don Bastian Silva, (4) Gajaman Kankanange Sawonis Appu	Jak	0	1	6
326	Godakadurugahawatta	(1) Samarasingamachchige Babunhamy, (2) Wirasekera Arachchige Don Lewis, (3) Jayasekerage Don Dines	Garden	3	1	33
326A	Do.	(1) Weerasekera Arachchige Don Lewis, (2) ditto Don Nikulas, (3) Liyana Arachchige James	do.	1	0	36
339	Debaragahakoratuwa	(1) Raigamkorale Kodituwakkuge Don Thomis, (2) ditto Pedris, (3) ditto Samel, (4) Hewagamage Don Nikulas	do.	2	0	24
344	Mataragewatta	(1) Don Nikulas Palihakkara, Vel-Vidane, (2) Don Davith Wickramaratne, (3) Don Deonis Wickramaratne, (4) Don Andris Wickramaratne	Citronella	6	3	22
344A	Siyambalagahawattekebella	(1) Don Andris Wickramaratne, (2) Don Samel Wickramaratne, (3) Don Nikulas Palihakkara, (4) Don Deonis Wickramaratne	Chena	0	3	20
277A	Bogahahena	Don Dias Rajapaksa Munasin Patirana, Police Officer of Siyambalagoda, and his heirs	Garden	0	3	3
76A2	Ketangahahena	Wiraratne Vidane Achchige Don Salamon	Chena	0	2	24
76A9	Godakadurugahahena alias Medillehena	(1) Babarende Ambagahage Don Charles, (2) Hewaradage Dingi Appu, (3) Kurupparachchige Sarnelis, (4) Ratnayake Arachchige Don Nikulas, (5) Jayasekera Hetti Arachchige Don Lewis Rajapaksa, (6) Dondiya	do.	7	3	12
96	Masmoragahahena, Julehena	(1) Kanakkehewage Don Danoris de Silva, (2) R. A. Don Denis	Citronella	18	2	38
268H	Nidangattahena	Don Samel Wickramaratne	Chena	2	0	28
268J	Nidangathena	(1) Don Samel Wickramaratne, (2) ditto Andiris Wickramaratne, (3) ditto Davith Wickramaratne, (4) ditto Deonis Wickramaratne	do.	3	2	23
268K	Damaniagahahena	(1) Don Samel, (2) Raigam Korale Kodituwakkuge Don Janis, (3) Don Pediris, (4) Don Samel	do.	2	1	6
268L	Daminiyagahahena-kebella	(1) The heirs of Hewagamage Babun, (2) Hettiarachchige Babahamy	Garden	1	3	29
268M	Mahahena, Odekora-tuwa	(1) Don Samel Wickramaratne, (2) Don Nikulas Palihakkara, (3) Don Deonis Wickramaratne, (4) Don Andiris Wickramaratne	Chena	10	3	35
268N	Paluwatta	(1) Samarawickrama Jayasin Arachchige Don Davith, (2) Raigam Korale Kodituwakkuge Babunhamy, (3) Wijetunge Deonis, (4) ditto Dinnuhami	do.	1	2	3

Lot.	Name of Land.	Name of Claimant.	Description.	Extent.	
				A.	R. P.
268 O	Kawarankagahawatta or Mahawatta	(1) Don Diyoni, (2) Don Davith Wickramaratne, (3) Don Samel Wickramaratne, (4) Don Andiris Wickramaratne	Chena	0	3 21
133A	Ambanayawatta	(1) Wiraratne Vidane Achchige Baba, (2) ditto Hendrick, (3) ditto Jaso, (4) ditto Wattu, (5) ditto Siman, (6) ditto Themis, (7) ditto Andiris, (8) ditto Punchihamy	Citronella	3	2 24
119	Mahahena	(1) Wickramasin Patiranage Cornelis, (2) Kolawila Vitaranage Don Abaran, (3) Ranawira Arachchige Don Denis	Chena	2	2 28
123	Bogahahena	(1) Ranawira Arachchige Don Andris, (2) Samarantung Arachchige Don Andris	Citronella	0	3 24
152	Katukomehena	(1) Denapitiya Mohandiramge Janis, (2) Wiraratne Vidane Arachchige James Appu, (3) Wirasinghe Danoris	Chena	4	3 14
222	Dodangashena	(1) Abeysinghe Jayawardena Yapage Don Dionis, (2) Wickramasekerahillage Kirigoris, (3) Hettitantirige Don Bastian, (4) Francis Wickramasuriya, (5) Gamage Allis Appu and others	Citronella	1	2 31
222B1	Serugasmandiya	(1) Kahawatte Palliyeguruge Allis Appu, (2) Gajaweerage Lucinahamy, (3) Balamanage Babun and others	Chena	2	2 24
222E	Dodangashena	(1) Abeysinghe Jayawardena Yapage Don Dionis, (2) Wickramasekerahillage Kirigoris, (3) Hettitantirige Don Bastian, (4) Francis Wickramasuriya, (5) Gamage Allis Appu, (6) Pattiyagamage alias Siyambalagodagamage Allis Appu and others	Citronella	3	1 10
222F	Do.	do.	do.	2	1 18
222H	Do.	do.	do.	3	1 24
222Z	Angunuwelhena	(1) Abeysinha Jayawardena Yapage Don Deonis, (2) Kankanan Arachchige Don Andiris, (3) Weerasekera Arachchige Lewishamy	do.	2	1 12
222AA	Neraluwehena	(1) Manis Appu Abeysin Jayawardena Yapa, (2) Kankanan Arachchige Don Andris	do.	2	2 31
222AB	Dodangashena	(1) Abeysinha Jayawardena Yapage Don Dionis, (2) Wickramasekerahillage Kirigoris, (3) Hettitantirige Don Bastian and others	Citronella	2	0 32
222AC	Do.	do.	do.	3	3 23
222AD	Do.	do.	do.	0	3 30
222AJ	Ambagahawatta	(1) Hatarasin Arachchige Don Bastian, (2) Lama Kotanage Nonis, (3) Wickramasekerahillage Lama Etana	do.	4	0 27
222AK	Welangahawatta	(1) Hettitantirige Don Bastian, (2) Francis Wickramasuriya, (3) Dayagubadaturuge Nona Baba, (4) ditto Carlina Hamy, (5) Wickramasekerahillage Lama Etana	do.	3	3 11
222AM	Kongashena	(1) Hewa Kalugamage Dingi Appu, (2) Kankanan Arachchige Babun Appu	do.	1	3 32
268C	Bogahahena or Galwanehena	(1) Don Samel Wickramaratne, (2) ditto Davith Wickramaratne, (3) ditto Deonis Wickramaratne, (4) ditto Andiris Wickramaratne	Chena	5	0 38
268D	Inginiyangahawatta, Rankotmalewatta	Raigama Korale Kodituwakkuge Babanhamy	do.	1	2 30
268E	Kongahawatta	(1) Don Samel Wickramaratne, (2) Don Davith Wickramaratne, (3) Don Deonis Wickramaratne, (4) Don Andris Wickramaratne	do.	2	0 12
310	Welangahawatta	(1) W. H. Don Andiris, (2) Wickramasekera Hillage Don Davith, (3) Hettitantirige Don Bastian	Garden	0	1 20
324B	Ketangahahena	(1) Giganachchige Babehamy, (2) S. Obeysekera	Citronella and chena	0	1 10
59A	Milagahawatta	(1) Amarasakera Kankanage Don Peneris, (2) Kahagalagamage Babahamy, (3) Deradasinha Achchige Don Deonis, (4) Hitti Achchige Thenhamy	Bare land	0	0 11*
75A1	Kadekoratuwa	Lokugamage Don Davith	Garden	0	0 9*

\* For lease only.

Upset price at Rs. 16 to Rs. 50 per acre. Further information regarding these lands can be obtained from the Land Settlement Officer, and plans of them from the Surveyor-General.

Colonial Secretary's Office,  
Colombo, May 5, 1920.

B. HORSBURGH,  
Acting Colonial Secretary.

No. 5,546, S. O.—On Friday, June 18, 1920, at 11 A.M., the Land Settlement Officer will put up for sale or settlement, at Kahawatta, the under-mentioned portions of Crown land, on the terms authorized by Government. Sixty-seven allotments of land situated in the West Giruwa pattu division of the Hambantota District of the Southern Province.

Lot.	Name of Land.	Name of Claimant.	Description.	Extent.	
				A.	R. P.
14	Ketakalagahahena	Punchihewage Don Andris de Silva of Kataluwa	Citronella	2	3 36
15	Deniyawatta	do.	do.	0	1 36
17	Gurugewatta	Kurumapperuma Achchige Pedrick Appu	Garden	1	3 15

Lot.	Name of Land.	Name of Claimant.	Description.	Extent.	
				A.	R. P.
17G	Puranawatta	(1) Walgama Kodituwakkuge Yakoris, (2) ditto Mathes Hamy, (3) ditto Odiris, (4) ditto Andris Hamy, (5) ditto Kottan Hamy <i>alias</i> Heen Appu, (6) ditto Zanoahamy, (7) ditto Kirihamy, (8) ditto Punchihamy, (9) ditto Carolis	Garden	0	1 34
17F	Medahena	(1) Don Siman Kankanange Abayashamy, (2) ditto Dinakahamy of Pahala Beligalla	Garden and chena	2	1 32
17E	Medawattededahena	(1) Jayasekera Hettiachchige Don Charles, (2) ditto Don Lewis, (3) Kumbalgoda Arachchige Mad-duma Appu, (4) Samarasinghe Kettihamy, (5) ditto Allis Appu, (6) ditto Andris, (7) Amarasinge Don Elias	Garden	1	1 28
18A	Medawatta	do.	Citronella	0	2 15
24A	Maragahahena <i>alias</i> Indihena	V. Don Carolis	Garden	1	3 12
30A	Dorakapuhena	Mahanamanan Geeganagamage Don Deonis of Etgalmulla	Citronella	2	2 30
30C	Serugashena	do.	do.	4	2 20
30F	Dalukgahahena <i>alias</i> Nadingahahena	Don Baboris Edirisinghe Gunawardane	do.	7	3 20
31D	Delunhena	(1) Jayasekera Kankanange Don Deonis of Vitaranadeniya, (2) Deeradasinghe Achchige Babun Appu, (3) ditto Arnolis of Tenagama	do.	2	0 33
59	Milagahawatta	(1) Hettiachchige Thenhamy of Tenagama, (2) Kalutantiri Arachchige Don Peneris of Palapota, (3) Deerasasin Arachchige Dineshamy of Vitaranadeniya	Garden	1	1 16
81	Wetakoluwewalebima	Senarat Arachchige Heen Appuhamy	do.	2	3 2
92	Japageserugahahena	(1) Lolugamage Don Bastian, (2) Ranaweera Arachchige Don Dines	do.	6	0 26
95	Bakmiwalahena <i>alias</i> Bakinnawalagawakoratuwa	Galagawaralage Don Hendrick, Vidane Arachchi of Gonadeniya	Chena	0	3 34
95A	Kongahawalehena	(1) Jayasekera Patiranage Don Peneris, (2) Halambagamage Don Dias of Ankanagoda, (3) Bambarende Ambagahage Don Charles of Sitinamaluwa	Citronella	7	1 8
95B	Kandegghena	Ranaweera Arachchige Don Dines	do.	1	3 38
107Q	Ketangahahena, Talgahahena	do.	Chena	7	1 12
107Y	Godawanehena	(1) Ranaweera Arachchige Don Dines, (2) Kotawila Sitaramage Don Abaran, (3) Kalu Achchige Sedirishamy, (4) Helambagamage Sedirishamy	Citronella	5	2 16
107AB	Kongahahena	(1) Ranaweera Arachchige Don Dines, (2) ditto Don Andris	do.	4	0 15
199M	Lolugahawatta	Don Deonis Subasinghe	do.	1	2 1
199N	Millagahakoratuwa	Don Dias Rajapakse Patirana, Police Officer	Garden	1	1 8
199P	Millagahahena	(1) Don Dias Rajapakse Munasin Patirana, (2) Samarasinghe Ganachchige Don Samel	Citronella	2	0 7
199Q	Kongahakoratuwa	Lokuhewagamage Sadiris	do.	2	1 5
199T	Kapukoratuwa	(1) Vidanepatiranage Andrishamy, (2) Samarasinghe Ganachchige Menikhamy	Garden	1	0 35
199U	Maha-arachchigewatta	do.	Citronella	1	2 17
206A	Beligahawattekebella	Abeysin Jayawardene Yapa Arachchige Andris Appu of Siyambalagoda	Garden	0	2 35
206B	Nugagahakoratuwa	(1) Abeysin Jayawardene Yapa Arachchige Andris Appu, (2) Don Andris Abeysin Jayawardene Yapa	Citronella	1	3 13
208	Kongahawatta	Atukorala Arachchige Don Hendrick	do.	2	0 7
222c5	Netolghakoratuwa	(1) Amarasekera Dissanayakage Don Juwanis, (2) ditto Don Andris	Garden	0	2 36
222c6	Daminiyagahakoratuwa	Don Andris Dias Ratnatunga	Citronella	1	1 10
222c13	Dewatathewalekoratuwa	(1) Gajaman Kankanange Saronis Appu, (2) Hatarasin Arachchige Don Bastian	do.	0	2 25
222c16	Godellehena	(1) Gajaman Kankanange Saronis Appu, (2) Balamange Appu, (3) Hatarasin Arachchige Don Bastian, (4) Don Simon Abeysin Jayawardene Yapa, (5) Don Adirian Amarasin Goonewardene, (6) Abeysin Jayawardene Yapa Babahamy, (7) ditto Don James	do.	7	3 34
222c28	Milagashena	(1) Ranasinghe Babunhamy, (2) ditto Bai Appu, (3) ditto Don Davith, (4) ditto Bilinduhami, (5) ditto Balappu	do.	1	0 24
222c31	Alahena and Komehena	(1) Kumbukwelle Buddarakkita Terunnanse of Galwewa Pansala, (2) Abraham Dias Ratnatunga, (3) Walgama Kodituwakkuge Babun Appu	do.	7	3 6
222c32	Hamasjullehena	Illukemulle Kodituwakkuge Appu	Sweet potatoes	1	1 10
222w	Panikolahena	(1) Don Dias Rajapakse Munasin Patirana, Police Officer, (2) Liyanagama Kankanange Pedris	Citronella	1	2 39
222y	Kadurugasayaya	(1) Don Dias Rajapakse Munasin Patirana, Police Officer, (2) Wickramasinghe Heelage Kirigoris	do.	1	3 6

Lot.	Name of Land.	Name of Claimant.	Description.	Extent.	
				A.	R. P.
222AL	Kongashena <i>alias</i> Talgaha-hena	Kankanana Heelage Babunhamy ..	Citronella ..	1	2 1
225A	Thirawanagodella	Don Juwanis Abeysin Wijenayake of Kahawatta ..	do. ..	1	0 23
231	Ganithageparanawatta	Abraham Dias Ratnatunga ..	Garden ..	5	1 27
228B	Punchiparanawatta	(1) Abraham Dias Ratnatunga, (2) Dissanayakage Don Juwanis	Citronella ..	3	2 29
231A	Dadakirillagahahena	(1) Chandrasekera Arachchige Sopihami, (2) Dingirihamy, (3) Balahamy, (4) Podihamy, (5) Heen Hamy, (6) Samel, (7) Carolis, (8) Nicholashamy, (9) Ratnayake Korale Mudalige Dingihamy, (10) Amarasekerage Nonahamy, (11) ditto Kirihamy, (12) ditto Podihamy, (13) ditto Dingi Appuhamy, (14) ditto Heen Mahatmaya, (15) ditto Mahatun	do. ..	2	0 37
234D	Nindemandiya	(1) Kankanana Arachchige Don Andris, (2) Abeysin Jayawardene Yapa Don Manis, (3) ditto Don Simon, (4) ditto Don James, (5) ditto Babahamy	Chena ..	1	3 29
245	Galwanekoratuwa	Vidane Kankanange Balahamy ..	Garden ..	0	2 2
277	Nalagama-arachchigewatta	Lokuhewagamage Sadris ..	do. ..	1	0 4
277F	Do.	do. ..	Citronella ..	0	3 0
277I	Nalagama-arachchigekella	(1) Rajapakse Munasin Patiranage Don Hendrick, (2) Munasin Patiranage Don Andris	do. ..	0	2 20
277E	Kongahawatta	Lokuhewagamage Dingi Appuhamy ..	do. ..	0	0 38
278B	Kappukoratuwa	Lokuhewagamage Sadris ..	do. ..	0	1 3
278B1	Milagahakoratuwa	Don Dias Rajapakse Kumarasin Patirana, Police Officer	do. ..	1	2 34
278F	Kongahakoratuwa, Milagahakoratuwa	Rajapakse Munasin Patiranage Don Hendrick ..	do. ..	1	3 21
278G	Maha-arachchigewatta	Don Dias Rajapakse Munasin Patirana, Police Officer	do. ..	0	2 25
303A	Hamajulehena	(1) Wickremasekera Heelage Kirigoris, (2) Hakmana Kodituwakkuge Babun ..	do. ..	2	1 22
316B	Ginigalahena	Hakmana Heelage Don Dias ..	do. ..	0	3 17
316C	Do.	do. ..	Open land ..	0	3 20
318	Alahena	(1) Hewatantirige Andrishamy, (2) Lokuhewagamage Don Juwanis	Citronella ..	2	0 24
319	Lolugahawatta	Kankanana Heelage Don Andris ..	do. ..	2	1 12
319H	Do.	Kankanana Heelage Babunhamy ..	Citronella and garden ..	1	1 35
320	Mahamullewatta	do. ..	Waste land ..	2	0 25
324	Yondehigahahena	(1) Don Dias Rajapakse Munasin Patirana, Police Officer, (2) Liyana Arachchige Deonis	Citronella ..	1	0 26
324A	Ketangahakoratuwa	(1) Jayasekerage Don Bastian, (2) Wannu Arachchige Babahamy	Garden ..	1	0 31
326B	Yondehigahahena	Hettigamage Dingi Appu ..	Citronella ..	1	1 16
349A	Hikgahakoratuwa	Muttucumarana Waga-achchige Heen Appu ..	Vegetables ..	0	3 10
222Q	Andagamayawalewatta	(1) Abeysinge Arachchige Kalu Etana, (2) Abeysinge Jayawardene Yapage Babahamy, (3) ditto Heen Hamy	Citronella ..	0	3 4
222R	Milagahahena	Dona Katona Dissanayake Hamine ..	do. ..	1	2 23

Upset price at Rs. 16 to Rs. 50 per acre. Further information regarding these lands can be obtained from the Land Settlement Officer, and plans of them from the Surveyor-General.

Colonial Secretary's Office,  
Colombo, May 5, 1920.

B. HORSBURGH,  
Acting Colonial Secretary.

No. 5,547, S. O.—On Tuesday, June 22, 1920, at 11 A.M., the Land Settlement Officer will put up for sale or settlement, at Kahawatta, the under-mentioned portions of Crown land, on the terms authorized by Government. Twenty-one allotments of land situated in the West Giruwa pattu division of the Hambantota District of the Southern Province.

Lot.	Name of Land.	Name of Claimant.	Description.	Extent.	
				A.	R. P.
48	Moraketiya	(1) Mahagamage Don Andris, (2) ditto Don Samel, (3) Helambaketiya Heen Appu, (4) Pallekkondage Don Peneris, (5) Samarasinge Don Nikulas	Citronella ..	4	3 26
50	Joolahena	M. K. Babehamy and others ..	Chena ..	0	3 18
61	Casihena	R. D. Davit ..	Citronella ..	2	1 31
80D	Marawehena or Welihena	(1) Suaris de Silva, (2) Ranchagoda Dhammarama Thero, (3) W. Abeyasooriya, Maha Vidane of Tihawa	do. ..	10	1 38
80E	Kurumindangahahena	(1) Weerasekera Arachchige Wattuhami, (2) Amarasekera Vidane Patiranage Sediris, (3) heirs of Nakulugamage Babehamy	Garden ..	1	3 20
80F	Marawehena	(1) Kambussawala Pansala, (2) W. Abeyasooriya, Maha Vidane of Tihawa, (3) Mahanamanangikiyanagamage Don Andiris, (4) Kodituwakkuge Samel	Citronella ..	0	1 32
80H	Pinhena	Ranchagoda Dhammarama Unnanse ..	do. ..	1	2 16
98	Kotigodellepansalawatta	Kotigodelle Vihare ..	do. ..	2	3 28
120	Panikolahena	(1) Iswarage Don Senaris, (2) Samarasekera Vidane Patirage Pediris Appu, (3) Yapa Patiranage Dineshami, (4) Don Migel Senerat, (5) Ramanayake Dona Gimara, (6) Dharama Priest of Kambussawala	Garden ..	1	3 4

Lot.	Name of Land.	Name of Claimant.	Description.	Extent.		
				A.	R.	P.
120B	Godellahena	Dupaiyige Heen Appu and others	Jungle	1	2	9
120c	Panikolahena	(1) Ramanayakage Dona Gimara, (2) Dharmarama Priest of Kambussawela	Garden	1	0	32
138E	Penikolahena <i>alias</i> Gal-lindarakella	(1) Ramanayakage Don Davith Vel-Vidane, (2) Samarasinge Don Nikulas, Police Officer, (3) Ramanayakage Dona Gimara, (4) Dharmarama Priest of Kambussawela	Citronella	0	2	7
138F	Penikolahena	(1) Ramanayakage Don Davith Vel-Vidane, (2) Samarasinge Don Nikulas, (3) Ramanayakage Dona Gimara, (4) Dharmarama Priest of Kambussawela	do.	3	0	1
144B	Weragahahena or Neraluwahena	(1) Ramanayakage Don Davith, (2) Samarasinge Don Nikulas, (3) Ramanayake Dona Gimara, (4) the Priest of Kambussawela Vihare	do.	2	2	25
144c	Gallindaremahena	(1) Samarasinge Newathihamy, (2) Ramanayakage Don Davith, (3) ditto Dona Gimara, (4) the Priest of Kambussawela Vihare	do.	1	0	24
146	Kosgahawatta	(1) Colomba Muhandirange Jandiris, (2) ditto Davith, (3) ditto Araliya, (4) ditto Nona Baba	do.	1	0	5
150	Hettiyagewatta	Crown	Path	0	0	3
151	Marawekoratuwa	do.	do.	0	0	15
152	Godahena	do.	Garden	0	0	16
153	Uswatta	do.	do.	0	0	32
154	Karagahahena	do.	do.	0	0	23

Upset price at Rs. 16 to Rs. 50 per acre. Further information regarding these lands can be obtained from the Land Settlement Officer, and plans of them from the Surveyor-General.

Colonial Secretary's Office,  
Colombo, May 5, 1920.

B. HORSBURGH,  
Acting Colonial Secretary.

## LAND ACQUISITION NOTICES.

HAVING been duly directed by the Governor, with the advice of the Executive Council, acting under the provisions of "The Land Acquisition Ordinance of 1876," section 6, to take order for the acquisition of the following lands, required for a public purpose, namely, for a Vernacular Mixed School at Kadadora, to wit:—

Lot.	Name of Land.	Description.	Name of Claimant.	Extent.		
				A.	R.	P.
1	Yakaramudugahawatta	Garden	Meegonpattige Kalu	0	3	16.8
2	Lindapitiyegedera-aramba	do.	Lindapitiyegedera Ukku Banda	0	0	13.6

I hereby give public notice, as required by section 7, that the Government proposes to take possession of the lands. All persons interested in the aforesaid lands, are hereby required to appear personally or by agent before me at the Kachcheri on May 28, 1920, at 10 A.M., and to state the nature of their respective interests in the lands, and the amount and particulars of their claims to compensation for such interests.

Nuwara Eliya Kachcheri,  
April 24, 1920.

G. S. WODEMAN,  
Assistant Government Agent.