



Ceylon Government Gazette

Published by Authority.

No. 7,103 — FRIDAY, MAY 14, 1920.

Part III.—Lands.

Separate paging is given to each Part in order that it may be filed separately.

	PAGE		PAGE		PAGE
Land Settlement Notices :—		Land Sales by the Government Agents :—		Land Sales by the Settlement Officer :—	
Final Orders ..	635	North-Western Province ..	—	Northern Province ..	—
Preliminary Notices ..	661	North-Central Province ..	—	Eastern Province ..	—
Land Sales by the Government Agents :—		Province of Uva ..	689	North-Western Province ..	692
Western Province ..	—	Province of Sabaragamuwa ..	690	North-Central Province ..	—
Central Province ..	676	Land Sales by the Settlement Officer :—		Province of Uva ..	693
Southern Province ..	677	Western Province ..	—	Province of Sabaragamuwa ..	—
Northern Province ..	688	Central Province ..	—	Land Acquisition Notices ..	695
Eastern Province ..	—	Southern Province ..	691	Land Resumption Notices ..	—

FINAL ORDERS.

Kurunegala S. O. No. 2,837.

Order under Section 4, Sub-section (1), of "The Waste Lands Ordinances of 1897, 1899, 1900, and 1903," admitting Land to be Private Property.

In the matter of the land commonly called or known as Wanahena, situate in the village of Holambalewa, in the Baladora korale of the Dewameddi hatpattu of the Kurunegala District, in the North-Western Province, and of "The Waste Lands Ordinances of 1897, 1899, 1900, and 1903."

WHEREAS in pursuance of section 1 of the said Ordinances it was duly notified on the 16th day of March, 1917, that if no claim to the land commonly called or known as Wanahena, situate in the village of Holambalewa, in the Baladora korale of the Dewameddi hatpattu of the Kurunegala District, in the North-Western Province, containing in extent 1 acre and 9 perches and shown as lot 14F in block survey preliminary plan 1,651 and in the annexed diagram, was made to John Murray Davies, Special Officer appointed under section 28 of the said Ordinances, within the period of three months from the date specified in such notice, such land would be declared the property of the Crown, and dealt with on account of the Crown (*vide* Notice No. 6,257):

* And whereas (1) Banneka Mudiyanseilage Punchiralage Dingiri Banda, (2) Tekkarallage Appuhamy, (3) ditto Kiri Banda, (4) ditto Kirihamy made claim thereto, and John Murray Davies, the aforesaid Special Officer, made due inquiry into such claim, and whereas the said claimants came to an agreement in writing dated the 1st day of October, 1917, whereby it was agreed that Tekkarallage Ranhamy should be declared the owner of the said land, I, Norman Albert Hampton, Special Officer appointed under section 28 of the said Ordinances, with the consent of His Excellency the Governor, do hereby, in pursuance of the said agreement, admit the said Tekkarallage Ranhamy to be the owner of the said land, as more fully described herein below, under section 4, sub-section (1), of the said Ordinances.

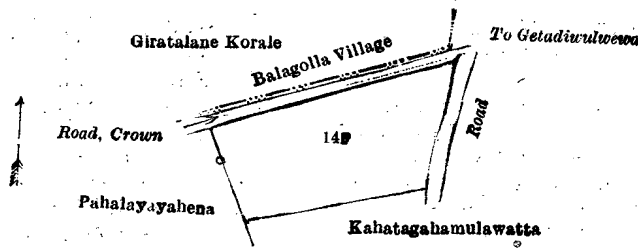
Description of the Land referred to.

The following lot situated in the village of Holambalewa, in the Baladora korale of the Dewameddi hatpattu of the Kurunegala District, in the North-Western Province, as described in the annexed diagram :—

Block survey preliminary plan 1,651.

Lot	Name of Land.	Extent, A. R. P.
14F	Wanahena	1 0 9

and bounded as follows : on the north by a road to be declared the property of the Crown under the Waste Lands Ordinances (the boundaries of the Giratalane korale and Balagolla village); on the east by a road; on the south by Kahatagahamulawatta claimed by Banneka Mudiyanseilage Loku Ranhamy; on the west by Pahalayayahena to be declared the property of Mudalihamillage Ranhamy under the Waste Lands Ordinances.



Surveyor-General's Office,
Colombo, October 10, 1919.

Scale of 4 Chains to an Inch.

H. P. HARRISON,
for Surveyor-General.

January 21, 1920.

N. A. HAMPTON,
Special Officer.

Kurunegala S. O. No. 2,888.

Order under Section 4, Sub-section (1), of "The Waste Lands Ordinances of 1897, 1899, 1900, and 1903," admitting Land to be Private Property.

In the matter of the land commonly called or known as Ammunaihalawatta, situate in the village of Holambalewa, in the Baladora korale of the Dewamedij hatpattu of the Kurunegala District, in the North-Western Province, and of "The Waste Lands Ordinances of 1897, 1899, 1900, and 1903."

WHEREAS in pursuance of section 1 of the said Ordinances it was duly notified on the 16th day of March, 1917, that if no claim to the land commonly called or known as Ammunaihalawatta, situate in the village of Holambalewa, in the Baladora korale of the Dewamedij hatpattu of the Kurunegala District, in the North-Western Province, containing in extent 3 acres and 13 perches, and shown as lot 22 0 in block survey preliminary plan 1,651, and in the annexed diagram, was made to John Murray Davies, Special Officer appointed under section 28 of the said Ordinances, within the period of three months from the date specified in such notice, such land would be declared the property of the Crown, and dealt with on account of the Crown (*vide* Notice No. 6,257):

And whereas Banneka Mudiyansele Kapuruhamy made claim thereto, and John Murray Davies, the aforesaid Special Officer, made due inquiry into such claim, and whereas the said claimant came to an agreement in writing dated the 1st day of October, 1917, whereby it was agreed that the said claimant should be declared along with (a) Banneke Mudiyansele Appuhamy and (b) ditto Mudalihamy, to be the owner of the said land, I, Norman Albert Hampton, Special Officer appointed under section 28 of the said Ordinances, with the consent of His Excellency the Governor, do hereby, in pursuance of the said agreement, admit the said claimant and the said (a) Banneka Mudiyansele Appuhamy and (b) ditto Mudalihamy to be the owners of the said land, as more fully described herein below, under section 4, sub-section (1), of the said Ordinances.

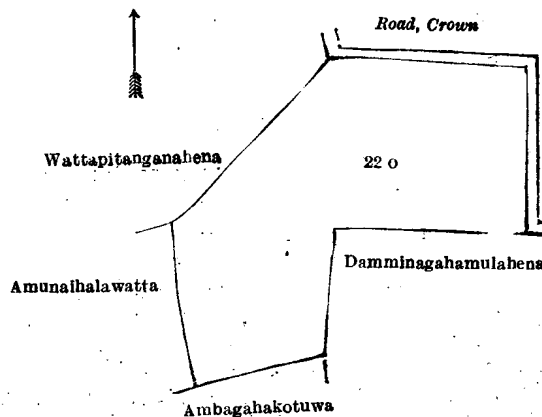
Description of the Land referred to.

The following lot situated in the village of Holambalewa, in the Baladora korale of the Dewamedij hatpattu of the Kurunegala District, in the North-Western Province, as described in the annexed diagram:—

Block survey preliminary plan 1,651.

Lot.	Name of Land.	Extent, A. R. P.
22 0	Ammunaihalawatta	3 0 13

and bounded as follows: on the north and east by a road to be declared the property of the Crown under the Waste Lands Ordinances; on the south by Damminaghamulabena to be declared the property of Galahera Gamarallage Herathamy Vidane and another under the Waste Lands Ordinances, Ambagahakotuwa (private); on the west by Amunaihalawatta claimed by Banneka Mudiyansele Ranhamy and another, Wattapitanganahena to be declared the property of Galahera Gamarallage Herathamy Vidane and another under the Waste Lands Ordinances.



Surveyor-General's Office,
Colombo, October 10, 1919.

Scale of 4 Chains to an Inch.

H. P. HARRISON,
for Surveyor-General.

January 21, 1920.

N. A. HAMPTON,
Special Officer.

Kurunegala S. O. No. 2,889.

Order under Section 4, Sub-section (1), of "The Waste Lands Ordinances of 1897, 1899, 1900, and 1903," admitting Land to be Private Property.

In the matter of the land commonly called or known as Dematalandahena, situate in the village of Holambalewa, in the Baladora korale of the Dewamedhi hatpattu of the Kurunegala District, in the North-Western Province, and of "The Waste Lands Ordinances of 1897, 1899, 1900, and 1903."

WHEREAS in pursuance of section 1 of the said Ordinances it was duly notified on the 16th day of March, 1917, that if no claim to the land commonly called or known as Dematalandahena, situate in the village of Holambalewa, in the Baladora korale of the Dewamedhi hatpattu of the Kurunegala District, in the North-Western Province, containing in extent 3 acres 2 roods and 22 perches, and shown as lot 58D in block survey preliminary plan 1,651 and in the annexed diagram, was made to John Murray Davies, Special Officer appointed under section 28 of the said Ordinances, within the period of three months from the date specified in such notice, such land would be declared the property of the Crown, and dealt with on account of the Crown (*vide* Notice No. 6,257):

And whereas Banneka Mudiyansele Bandulohamy made claim thereto, and John Murray Davies, the aforesaid Special Officer made due inquiry into such claim, I, Norman Albert Hampton, Special Officer appointed under section 28 of the said Ordinances, with the consent of His Excellency the Governor, do hereby, in pursuance of the agreement dated the 1st day of October, 1917, admit the claim of the said claimant to the said land, as more fully described herein below, under section 4, sub-section (1), of the said Ordinances.

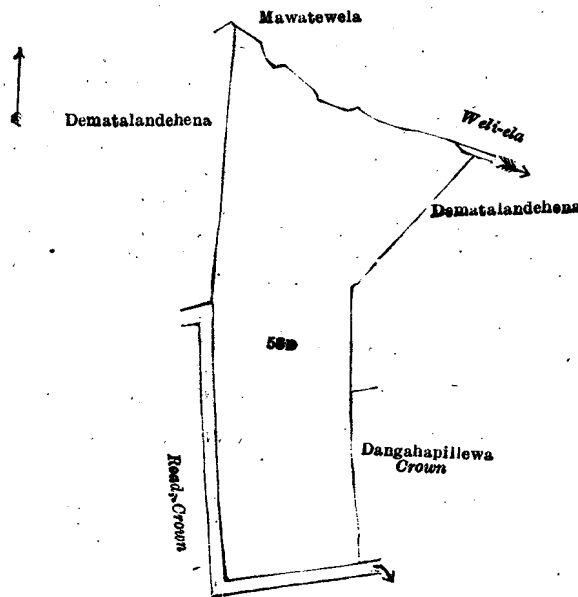
Description of the Land referred to.

The following lot situated in the village of Holambalewa, in the Baladora korale of the Dewamedhi hatpattu of the Kurunegala District, in the North-Western Province, as described in the annexed diagram:—

Block survey preliminary plan 1,651.

Lot.	Name of Land.	Extent, A. R. P.
58D	Dematalandahena	3 2 22

and bounded as follows: on the north by Mawatewela claimed by Banneka Mudiyansele Hetuhamy and others, Wel-ela; on the east by Dematalandehena claimed by Banneka Mudiyansele Bandulohamy and another, Dangahapillewa to be declared the property of the Crown under the Waste Lands Ordinances; on the south by a road to be declared the property of the Crown under the Waste Lands Ordinances; on the west by a road to be declared the property of the Crown under the Waste Lands Ordinances, Dematalandehena to be declared the property of Banneka Mudiyansele Hetuhamy and others under the Waste Lands Ordinances.



Surveyor-General's Office,
Colombo, October 10, 1919.

Scale of 4 Chains to an Inch.

H. P. HARRISON,
for Surveyor-General.

January 21, 1920.

N. A. HAMPTON,
Special Officer.

Kurunegala S. O. No. 2,890.

Order under Section 4, Sub-section (1), of "The Waste Lands Ordinances of 1897, 1899, 1900, and 1903," admitting Land to be Private Property.

In the matter of the land commonly called or known as Dangahawalapillewawatta, situate in the village of Holambalewa, in the Baladora korale of the Dewamedhi hatpattu of the Kurunegala District, in the North-Western Province, and of "The Waste Lands Ordinances of 1897, 1899, 1900, and 1903."

WHEREAS in pursuance of section 1 of the said Ordinances it was duly notified on the 16th day of March, 1917, that if no claim to the land commonly called or known as Dangahawalapillewawatta, situate in the village of Holambalewa, in the Baladora korale of the Dewamedhi hatpattu of the Kurunegala District, in the North-Western Province, containing in extent 24 perches, and shown as lot 58G in block survey preliminary plan 1,651 and in the annexed diagram, was made to John Murray Davies, Special Officer appointed under section 28 of the said Ordinances, within the period of three months from the date specified in such notice, such land would be declared the property of the Crown, and dealt with on account of the Crown (*vide* Notice No. 6,257):

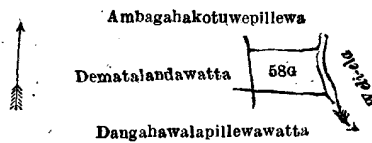
And whereas Banneka Mudiyansele Bandi Etana made claim thereto, and John Murray Davies, the aforesaid Special Officer, made due inquiry into such claim, and whereas the said claimant came to an agreement in writing dated the 1st day of October, 1917, whereby it was agreed that the said claimant should be declared along with (a) Banneka Mudiyansele Kapuruhamy, (b) ditto Ranhamy, (c) ditto Kaluhamy, (d) ditto Dingiri Menika, (e) ditto Banda, and (f) ditto Menikhamy to be the owner of the said land; I, Norman Albert Hampton, Special Officer appointed under section 28 of the said Ordinances, with the consent of His Excellency the Governor, do hereby, in pursuance of the said agreement, admit the said claimant and the said Banneka Mudiyansele Kapuruhamy, ditto Ranhamy, ditto Kaluhamy, ditto Dingiri Menika, ditto Banda, and ditto Menikhamy to be the owners of the said land, as more fully described herein below, under section 4, sub-section (1), of the said Ordinances.

Description of the Land referred to.

The following lot situated in the village of Holambalewa, in the Baladora korale of the Dewamedhi hatpattu of the Kurunegala District, in the North-Western Province, as described in the annexed diagram:—

Lot	Name of Land	Block survey preliminary plan 1,651.	Extent, A. R. P.
58G	Dangahawalapillewawatta		0 0 24

and bounded as follows: on the north by Ambagahakotuweppillewa claimed by Banneka Mudiyansele Kapuruhamy and others; on the east by Wel-ela; on the south by Dangahawalapillewawatta to be declared the property of Mudalihamillage Ranhamy under the Waste Lands Ordinances; on the west by Dematalandawatta to be declared the property of Banneka Mudiyansele Hetuhamy and others under the Waste Lands Ordinances.



Surveyor-General's Office,
Colombo, October 10, 1919.

Scale of 4 Chains to an Inch.

H. P. HARRISON,
for Surveyor-General.

N. A. HAMPTON,
Special Officer.

January 21, 1920.

Kurunegala S. O. No. 2,891.

Order under Section 4, Sub-section (1), of "The Waste Lands Ordinances of 1897, 1899, 1900, and 1903," admitting Land to be Private Property.

In the matter of the land commonly called or known as Hewasamehena, situate in the village of Holambalewa, in the Baladora korale of the Dewamedhi hatpattu of the Kurunegala District, in the North-Western Province, and of "The Waste Lands Ordinances of 1897, 1899, 1900, and 1903."

WHEREAS in pursuance of section 1 of the said Ordinances it was duly notified on the 16th day of March, 1917, that if no claim to the land commonly called or known as Hewasamehena, situate in the village of Holambalewa, in the Baladora korale of the Dewamedhi hatpattu of the Kurunegala District, in the North-Western Province, containing in extent 2 roods and 8 perches and shown as lot 58J in block survey preliminary plan 1,651 and in the annexed diagram, was made to John Murray Davies, Special Officer appointed under section 28 of the said Ordinances, within the period of three months from the date specified in such notice, such land would be declared the property of the Crown, and dealt with on account of the Crown (*vide* Notice No. 6,257):

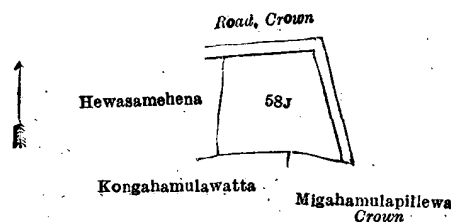
And whereas (1) Banneka Mudiyansele Punchirilage Dingiri Banda, (2) Tekkarallage Appuhamy, (3) ditto Kiri Banda, (4) ditto Kirihamy made claim thereto, and John Murray Davies, the aforesaid Special Officer, made due inquiry into such claim, and whereas the said claimants came to an agreement in writing dated the 1st day of October, 1917, whereby it was agreed that the said 4th claimant should be declared the owner of the said land; I, Norman Albert Hampton, Special Officer appointed under section 28 of the said Ordinances, with the consent of His Excellency the Governor, do hereby, in pursuance of the said agreement, admit the said 4th claimant to be the owner of the said land, as more fully described herein below, under section 4, sub-section (1), of the said Ordinances.

Description of the Land referred to.

The following lot situated in the village of Holambalewa, in the Baladora korale of the Dewamedhi hatpattu of the Kurunegala District, in the North-Western Province, as described in the annexed diagram:—

Lot	Name of Land	Block survey preliminary plan 1,651.	Extent, A. R. P.
58J	Hewasamehena		0 2 8

and bounded as follows: on the north and east by a road to be declared the property of the Crown under the Waste Lands Ordinances; on the south by Migahamulapillewa to be declared the property of the Crown under the Waste Lands Ordinances, Kongahamulawatta claimed by Banneka Mudiyansele Appuhamy, on the west by Hewasamehena to be declared the property of Banneka Mudiyansele Kirihamy and others under the Waste Lands Ordinances.



Surveyor-General's Office,
Colombo, October 10, 1919.

Scale of 4 Chains to an Inch.

H. P. HARRISON,
for Surveyor-General.

N. A. HAMPTON,
Special Officer.

January 21, 1920.

Kurunegala S. O. No. 2,892.**Order under Section 4, Sub-section (1), of "The Waste Lands Ordinances of 1897, 1899, 1900, and 1903," admitting Land to be Private Property.**

In the matter of the land commonly called or known as Wetiypaulawatta, situate in the village of Holambalewa, in the Baladora korale of the Dewamedhi hatpattu of the Kurunegala District, in the North-Western Province, and of "The Waste Lands Ordinances of 1897, 1899, 1900, and 1903."

WHEREAS in pursuance of section 1 of the said Ordinances it was duly notified on the 16th day of March, 1917, that if no claim to the land commonly called or known as Wetiypaulawatta, situate in the village of Holambalewa, in the Baladora korale of the Dewamedhi hatpattu of the Kurunegala District, in the North-Western Province, containing in extent 4 acres 2 roods and 13 perches, and shown as lot 17D in block survey preliminary plan 1,651 and in the annexed diagram, was made to John Murray Davies, Special Officer appointed under section 28 of the said Ordinances, within the period of three months from the date specified in such notice, such land would be declared the property of the Crown, and dealt with on account of the Crown (*vide* Notice No. 6,257):

And whereas Banneka Mudiyansele Bandi Etana made claim thereto, and John Murray Davies, the aforesaid Special Officer, made due inquiry into such claim; I, Norman Albert Hampton, Special Officer appointed under section 28 of the said Ordinances, with the consent of His Excellency the Governor, do hereby, in pursuance of the agreement dated the 1st day of October, 1917, admit the claim of the said claimant to the said land, as more fully described herein below, under section 4, sub-section (1), of the said Ordinances.

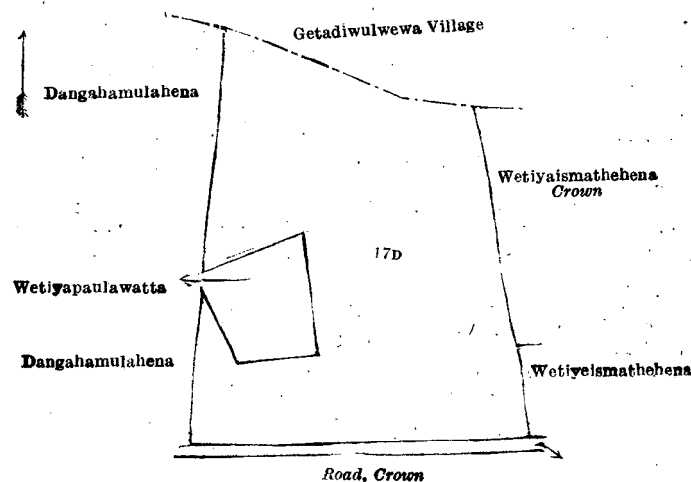
Description of the Land referred to.

The following lot situated in the village of Holambalewa, in the Baladora korale of the Dewamedhi hatpattu of the Kurunegala District, in the North-Western Province, as described in the annexed diagram:—

Lot.	Name of Land.	Extent, A. R. P.
17D	Wetiypaulawatta	4 2 13

Block survey preliminary plan 1,651.

and bounded as follows: on the north by the village limit of Getadiwulwewa; on the east by Wetiypaulawatta to be declared the property of the Crown under the Waste Lands Ordinances, Wetiypaulawatta to be declared the property of Mudalihamillage Kapuruhamy and others under the Waste Lands Ordinances; on the south by a road to be declared the property of the Crown under the Waste Lands Ordinances; on the west by Dangahamulahena to be declared the property of Mudalihamillagegedera Mudalihamy and others under the Waste Lands Ordinances, Wetiypaulawatta claimed by Diwullerallagegedera Bandi Ethana, Dangahamulahena to be declared the property of Mudalihamillagegedera Mudalihamy and others under the Waste Lands Ordinances.



Surveyor-General's Office,
Colombo, October 10, 1919.

Scale of 4 Chains to an Inch.

H. P. HARRISON,
for Surveyor-General.

January 21, 1920.

N. A. HAMPTON,
Special Officer.

Kurunegala S. O. No. 2,893.**Order under Section 4, Sub-section (1), of "The Waste Lands Ordinances of 1897, 1899, 1900, and 1903," declaring Lands to be Crown Property.**

In the matter of the lands commonly called or known as Cubukgahahena (reservation for oya), Siyambalagahahena (reservation for oya), &c., situate in the village of Mukalanhena, in the Kinyama korale of the Katugampola hatpattu of the Kurunegala District, in the North-Western Province, and of "The Waste Lands Ordinances of 1897, 1899, 1900, and 1903."

WHEREAS in pursuance of section 1 of the said Ordinances it was duly notified on the 13th day of November, 1914, that if no claim to the lands commonly called or known as Cubukgahahena (reservation for oya), Siyambalagahahena (reservation for oya), &c., situate in the village of Mukalanhena, in the Kinyama korale of the Katugampola hatpattu of the Kurunegala District, in the North-Western Province, containing in extent 58 acres 3 roods and 18 perches, and shown as lots 1A, 3O, 5D, 5I, 1B, 5K, 5L, 8BM, 8N, 5R, 5U, 8AS, 8Y, 8AX, 9, 37AL, 37AO, 37AV, and 37BK in block survey preliminary plan 1,442 and in the annexed diagrams, was made to John Murray Davies, Special Officer appointed under section 28 of the said Ordinances, within the period of three months from the date specified in such notice, such lands would be declared the property of the Crown, and dealt with on account of the Crown (*vide* Notice No. 5,434):

And whereas (1) Jayamahahitihamillage Silinduhamy and (2) ditto Dingiri Menika made claim to the above-mentioned lots 8AX and 9; and whereas (3) Ratnayaka Hitihamillage Sinno Appuhamy, (4) ditto Appuhamy, (5) ditto Panchirala, (6) ditto Ranhamy, (7) ditto Menikrala, (8) ditto Malhamy, (9) ditto Mudalihamy, (10) ditto Pinhamy, and (11) Jayabahu Mudiyansele Kaluhamy made claim to the above-mentioned lots 5K, 5L, 5R, 5U, 8Y, 8AS, 8AX, 8BM, 9, 37AL, 37AO, and 37AV; and whereas (12) Jayamahahitihamillage Kirihamy, (13) ditto Panchirala, and (14) ditto Puchi Menika made claim to the above-mentioned lots 1A, 1B, 5D, 5I, 5K, 5R, 8N, 8O, 8Y, 8AS, 8AX, 8BM, 9, 37AL, and 37AO; and whereas (15) Jayamahahitihamillage Lama Etana and (16) ditto Ran Menika made claim to the above-mentioned lots 1A, 1B, 5D, 5I, 5K, 5R, 8N, 8O, 8Y, 8AS, 8AX, 8BM, 9, and 37AL; and whereas (17) Jayamahahitihamillage Pinhamy, (18) ditto Hetuhamy, and (19) ditto Kaluhamy made claim to the above-mentioned lots 8AS, 8AX, 8BM, 9, and 37AO; and whereas (20) Jayamahahitihamillage Kirihamy, (21) ditto Mudalihamy, and (22) ditto Kiri Banda made claim to the above-mentioned lots 8AX, 9, and 37AO; and whereas (23) Jayamahahitihamillage Herathamy and (24) ditto Unguhamy made claim to the above-mentioned lots 5D, 5I, 5K, 8AS, 8AX, 9, and 37AL; and whereas (25) Sri Brakmana Arachchi Mudiyansele Hetu Etana made claim to the above-mentioned lots 5D, 5I, 5K, 8N, 8O, 8Y, 8AS, 8AX, 8BM, 37AL, and 37AO; and whereas (26) Jayamahahitihamillage Guruhamy made claim to the above-mentioned lot 9; and whereas (27) Sri Brakmana Arachchi Mudiyansele Kiri Banda, Registrar, made claim to the above-mentioned lots 37AO, 37AV, and 37BK; and whereas (28) Mapa Wijesinha Appuhamige Don Pedru Appuhamy made claim to the above-mentioned lot 8AX; and whereas (29) Balasuriya Mudiyansele Menuhamy made claim to the above-mentioned lots 8N, 8O, 8Y, 8AS, 8AX, 8BM, and 37AO; and whereas the said 19th claimant having died during the pendency of the inquiry, his heirs (19a) Jayamahahitihamillage Appuhamy, (19b) ditto Dingiri Menika, and (19c) ditto Menikhamy, who are minors, were substituted as claimants; and whereas the said 1st and 2nd claimants by two agreements dated the 19th day of January, 1918, in consideration of their being declared the purchasers of (a) lot 8BE in block survey preliminary plan I, 442, upon payment on or before the 19th day of April, 1918, to the Government Agent at Kurunegala, or to the Treasury Officer at Chilaw, or to the Settlement Officer, of a sum of Rupees Twenty-four and Cents Twenty (Rs. 24.20) only, and (b) lot 37AF in the same plan, upon payment on or before the same date to the said Government Agent, or to the said Treasury Officer, or to the Settlement Officer, of a sum of Rupees Nine and Cents Forty (Rs. 9.40) only, withdrew their claim to the above-mentioned lots (a) 8AX and (b) 9, respectively, of this order; and whereas the said 3rd, 4th, 5th, 6th, 7th, 8th, 10th, and 11th claimants by four agreements dated the 19th and 25th days of January, 1918, and the said 9th claimant by four agreements dated the 25th day of January, 1918, in consideration of being declared the purchasers of (a) lots 5M, 5N, 5O, and 5P, (b) lot 8BC, (c) lots 37 and 37AF, and (d) lots 37AI and 37AJ, all in the same plan, in the shares of $\frac{1}{2}$ to the 3rd, 4th, 5th, 6th, and 7th claimants and $\frac{1}{4}$ to the 8th, 9th, and 10th claimants, with a life interest therein to the 11th claimant, upon payment on or before April 19, 1918, to the Government Agent at Kurunegala, or to the Treasury Officer at Chilaw, or to the Settlement Officer, of Rupees on (a) Seventy-one and Cents Forty (Rs. 71.40) only, on (b) Twenty-seven (Rs. 27) only, on (c) One hundred and Thirty-six and Cents Eighty (Rs. 136.80) only, and on (d) Seventy-eight and Cents Ninety (Rs. 78.90) only, withdrew their claim to the above-mentioned lots 5K, 5L, 8AX, 37AO, and 37AL of this order; and whereas the said 3rd, 4th, 5th, 6th, 7th, 8th, 10th, 11th, and 27th claimants by an agreement dated the 19th, 23rd, and 25th days of January, 1918, in consideration of being declared the purchasers of lot 37AW in the said plan, in the shares of $\frac{1}{2}$ to the 3rd, 4th, 5th, 6th, and 7th claimants and $\frac{1}{4}$ to the 8th, 10th, and 27th claimants, with a life interest therein to the 11th claimant, upon payment on or before the 19th day of April, 1918, to the Government Agent at Kurunegala, or to the Treasury Officer at Chilaw, or to the Settlement Officer, of a sum of Rupees Thirty-two and Cents Ten (Rs. 32.10) only, withdrew their claim to the above-mentioned lot 37AV of this order; and whereas the said 4th and 7th claimants by an agreement dated the 19th day of January, 1918, in consideration of their being declared the purchasers of lot 5S in the same plan upon payment on or before the 19th day of April, 1918, to the Government Agent at Kurunegala, or to the Treasury Officer at Chilaw, or to the Settlement Officer, of a sum of Rupees Seventy-four and Cents Eighty (Rs. 74.80) only, withdrew their claim to the above-mentioned lots 5R and 5U of this order; and whereas the said 4th, 5th, 6th, and 7th claimants by two agreements dated the 21st day of January, 1918, in consideration of being declared the purchasers of (a) lots 8R and 8X, and (b) lots 8AE and 8AF, all in the same plan, in equal shares, upon payment on or before the 19th day of April, 1918, to the Government Agent at Kurunegala, or to the Treasury Officer at Chilaw, or to the Settlement Officer, of Rupees on (a) One hundred and Thirty-seven and Cents Eighty (Rs. 137.80) only, and on (b) Fifty-seven and Cents Forty (Rs. 57.40) only, withdrew their claim to the above-mentioned lots 8Y and 9 of this order; and whereas the said 8th, 10th, and 11th claimants by two agreements dated the 19th, 21st, and 25th days of January, 1918, and the said 9th claimant by two agreements dated the 25th day of January, 1918, in consideration of being declared the purchasers of (a) lots 8BL and 8BO and (b) lots 8Z and 8W, all in the same plan, in the shares of $\frac{1}{2}$ each to the 8th, 9th, and 10th claimants, with a life interest to the 11th claimant in all the said lots, upon payment on or before the 19th day of April, 1918, to the Government Agent at Kurunegala, or to the Treasury Officer at Chilaw, or to the Settlement Officer, of Rupees on (a) Seventy-four and Cents Seventy (Rs. 74.70) only, and on (b) One hundred and Sixty-three and Cents Fifty (Rs. 163.50) only, withdrew their claim to the above-mentioned lots 8BM and 8Y of this order; and whereas the said 4th, 5th, 6th, 7th, 8th, 9th, 10th, 11th, 12th, 13th, 14th, 15th, 16th, 18th, 23rd, 25th claimants, and 17th claimant for himself and as the duly appointed representative of the said minor claimants (19a), (19b), and (19c), by two agreements dated the 21st and 25th days of January, 1918, in consideration of being declared the purchasers of lots 8AQ and 8AR in the same plan, in the shares of $\frac{1}{48}$ each to the 12th, 13th, and 14th claimants, $\frac{1}{32}$ each to the 15th and 16th claimants, $\frac{1}{24}$ each to the (19a), (19b), and (19c) claimants, $\frac{1}{16}$ each to the 17th, 18th, 23rd, 25th, 4th, 5th, 6th, and 7th claimants, $\frac{1}{12}$ each to the 8th, 9th, and 10th claimants, with a life interest to the 11th claimant in the shares of the 8th, 9th, and 10th claimants together, upon payment on or before the 19th day of April, 1918, to the Government Agent at Kurunegala, or to the Treasury Officer at Chilaw, or to the Settlement Officer, of a sum of Rupees Three hundred and Forty-eight and Cents Forty-eight (Rs. 348.48) only, withdrew their claim to the above-mentioned lot 8AS of this order; and whereas the said 28th claimant by an agreement dated the 19th day of January, 1918, in consideration of being declared the purchaser of lot 8BG in the same plan, upon payment on or before the 19th day of April, 1918, to the Government Agent at Kurunegala, or to the Treasury Officer at Chilaw, or to the Settlement Officer, of a sum of Rupees Eight (Rs. 8) only, withdrew his claim to the above-mentioned lot 8AX of this order; and whereas the said 12th, 13th, and 14th claimants by an agreement dated the 21st day of January, 1918, in consideration of being declared the purchasers of lot 37AQ in the same plan upon payment on or before the 19th day of April, 1918, to the Government Agent at Kurunegala, or to the Treasury Officer at Chilaw, or to the Settlement Officer, of a sum of Rupees Thirty-five and Cents Seventy (Rs. 35.70) only, withdrew their claim to the above-mentioned lot 37AO of this order; and whereas the said 12th, 13th, 14th, 15th, and 16th claimants by an agreement dated the 21st day of January, 1918, in consideration of being declared the purchasers of lot 8P in the same plan, in the shares of $\frac{1}{2}$ each to the 12th, 13th, and 14th claimants and $\frac{1}{4}$ each to the 15th and 16th claimants, upon payment on or before the 19th day of April, 1918, to the Government Agent at Kurunegala, or to the Treasury Officer at Chilaw, or to the Settlement Officer, of a sum of Rupees One hundred and Sixty-four and Cents Sixteen (Rs. 164.16) only, withdrew their claim to the above-mentioned lot 8O of this order; and whereas the said 12th, 13th, 14th, 18th, 20th, 21st, 22nd, 25th claimants, and the 17th claimant for himself and as the duly appointed representative of the said claimants (19a), (19b), and (19c) by an agreement dated the 21st day of January, 1918, in consideration of being declared the purchasers of lot 8AW in the same plan, in the shares of $\frac{1}{24}$ each to the (19a), (19b), and (19c), minor claimants, $\frac{1}{16}$ each to the 17th and 18th claimants, $\frac{1}{12}$ each to the 12th, 13th, 14th, 20th, 21st, and 22nd claimants, and $\frac{1}{4}$ to the 25th claimant, upon payment on or before the 19th day of April, 1918, to the Government Agent at Kurunegala, or to the Treasury Officer at Chilaw, or to the

Settlement Officer, of a sum of Rupees Sixty-two and Cents Eighty-eight (Rs. 62·88) only, withdrew their claim to the above-mentioned lot 8AX of this order; and whereas the said 18th claimant, and the said 17th claimant for himself and as the duly appointed representative of the said claimants, (19a), (19b), and (19c), by an agreement dated the 21st day of January, 1918, in consideration of being declared the purchasers of lot 8BN in the same plan, in the shares of $\frac{1}{3}$ each to the 17th and 18th claimants, and $\frac{1}{3}$ each to the minors (19a), (19b), and (19c), upon payment on or before the 19th day of April, 1918, to the Government Agent at Kurunegala, or to the Treasury Officer at Chilaw, or to the Settlement Officer, of a sum of Rupees Ten and Cents Fifty (Rs. 10·50) only, withdrew their claim to the above-mentioned lot 8BM of this order; and whereas the said 21st, 18th, 20th, 22nd claimants and the said 17th claimant for himself and as the duly appointed representative of the said claimants (19a), (19b), and (19c), by an agreement dated the 21st day of January, 1918, in consideration of being declared the purchasers of lot 8S in the same plan, in the shares of $\frac{1}{3}$ each to the 17th and 18th claimants, $\frac{1}{12}$ each to the (19a), (19b), and (19c) claimants, and $\frac{1}{3}$ each to the 20th, 21st, and 22nd claimants, upon payment on or before the 19th day of April, 1918, to the Government Agent at Kurunegala, or to the Treasury Officer at Chilaw, or to the Settlement Officer, of a sum of Rupees Forty-four and Cents Sixty-four (Rs. 44·64) only, withdrew their claim to the above-mentioned lot 9 of this order; and whereas the said 18th and 22nd claimants, and the said 17th claimant for himself and as the duly appointed representative of the said claimants (19a), (19b), and (19c), by an agreement dated the 21st day of January, 1918, in consideration of being declared the purchasers of lots 37AK and 37AN, in the same plan in the shares of $\frac{1}{3}$ each to the 17th and the 18th claimants, $\frac{1}{12}$ each to the minors (19a), (19b), and (19c), and $\frac{1}{3}$ to the 22nd claimant, upon payment on or before the 19th day of April, 1918, to the Government Agent at Kurunegala, or to the Treasury Officer at Chilaw, or to the Settlement Officer, of a sum of Rupees One hundred and seven and Cents Seventy-six (Rs. 107·76) only, withdrew their claim to the above-mentioned lot 37AO of this order; and whereas the said 12th, 13th, and 14th claimants by an agreement dated the 22nd day of January, 1918, in consideration of being declared the purchasers of lot 37AH in the same plan in equal shares, upon payment on or before the 19th day of April, 1918, to the Government Agent at Kurunegala, or to the Treasury Officer at Chilaw, or to the Settlement Officer, of a sum of Rupees Thirteen and Cents Thirty-two (Rs. 13·32) only, withdrew their claim to the above-mentioned lot 37AL of this order; and whereas the said 12th, 13th, 14th, 15th, and 16th claimants by two agreements dated the 22nd day of January, 1918, in consideration of being declared the purchasers of (a) lot 1 in the same plan, and (b) 22 acres 3 roods and 28 perches more or less of lot 8 in the same plan, now shown as lot 8 on the same plan, in the shares of $\frac{1}{3}$ each to the 12th, 13th, and 14th claimants, and $\frac{1}{3}$ each to the 15th and 16th claimants, upon payment on or before the 19th day of April, 1918, to the Government Agent at Kurunegala, or to the Treasury Officer at Chilaw, or to the Settlement Officer, of Rupees on (a) Four hundred and Ten and Cents Forty (Rs. 410·40) only, and on (b) Three hundred and Sixty-six and Cents Eighty-four (Rs. 366·84) only, they (a) withdrew their claim to the above-mentioned lots 1A and 1B of this order, and (b) the said 15th and 16th claimants withdrew their claims to the above-mentioned lots 8N, 8O, 8Y, 8AS, 8AX, and 8AM of this order; and whereas the said 12th, 13th, 14th, 15th, and 16th claimants by an agreement dated the 22nd day of January, 1918, in consideration of the said 15th and 16th claimant being declared the purchasers of lot 5Q in the same plan in equal shares, upon payment on or before the 19th day of April, 1918, to the Government Agent at Kurunegala, or to the Treasury Officer at Chilaw, or to the Settlement Officer of a sum of Rupees Forty-six and Cents Sixty (Rs. 46·60) only, withdrew their claim to the above-mentioned lot 5R of this order; and whereas the said 12th, 13th, 14th, 15th, 16th, 23rd, and 25th claimants by three agreements dated the 22nd day of January, 1918, in consideration of being declared the purchasers of (a) lots 5C and 5E, (b) lots 5H, 5J, and 1C, and (c) lot 8BB, all in the same plan, in the shares of $\frac{1}{12}$ each to the 12th, 13th, and 14th claimants, $\frac{1}{3}$ each to the 15th and 16th claimants, and $\frac{1}{3}$ each to the 23rd and 25th claimants, upon payment on or before the 19th day of April, 1918, to the Government Agent at Kurunegala, or to the Treasury Officer at Chilaw, or to the Settlement Officer, of Rupees on (a) One hundred and Twenty-nine and Cents Sixty (Rs. 129·60) only, on (b) Two hundred and Eighty-one and Cents Four (Rs. 281·04) only, and on (c) Twenty and Cents Forty (Rs. 20·40) only, withdrew their claim to the above-mentioned lots 5D, 5I, 5K, and 8AX of this order; and whereas the said 12th, 13th, 14th, 25th, and 29th claimants by three agreements dated the 22nd day of January, 1918, in consideration of being declared the purchasers of (a) 8 acres more or less of lot 8 in the same plan, now shown as lot 8BQ on the same plan, (b) lots 8AT and 8AV in the same plan, and (c) lot 8BH in the same plan, in the shares of $\frac{1}{9}$ each to the 12th, 13th, and 14th, and $\frac{1}{3}$ each to the 25th and 29th upon payment on or before the 19th day of April, 1918, to the Government Agent at Kurunegala, or to the Treasury Officer at Chilaw, or to the Settlement Officer, of Rupees on (a) One hundred and Twenty-eight and Cents Seventy (Rs. 128·70) only, on (b) Sixty-six and Cents Sixty (Rs. 66·60) only, and on (c) Fifty-one and Cents Thirty (Rs. 51·30) only, withdrew their claim to the above-mentioned lots 8O, 8N, 8Y, 8AX, 8BM, and 8AS of this order; and whereas the said 27th claimant by an agreement dated the 22nd day of January, 1918, in consideration of being declared the purchaser of lot 37BG in the same plan, upon payment on or before the 19th day of April, 1918, to the Government Agent at Kurunegala, or to the Treasury Officer at Chilaw, or to the Settlement Officer, of a sum of Rupees Twenty-one and Cents Forty (Rs. 21·40) only, withdrew his claim to the above-mentioned lot 37BK of this order; and whereas the said 3rd, 4th, 5th, 6th, and 7th claimants by an agreement dated the 19th day of January, 1918, withdrew their claim to the above-mentioned lot 8BM of this order; and whereas the said 3rd, 5th, 6th, 8th, 9th, 10th, and 11th claimants by two agreements dated the 19th day of January, 1918, and the 25th day of January, 1918, withdrew their claim to the above-mentioned lots 5R and 5U of this order; and whereas the said 20th, 21st, 25th, 27th, and 29th claimants by two agreements dated the 21st day of January, 1918, withdrew their claim to the above-mentioned lot 37AO of this order; and whereas the said 3rd claimant by two agreements dated the 21st day of January, 1918, withdrew his claim to the above-mentioned lots 8Y and 8AS of this order; and whereas the said 3rd, 8th, 10th, and 11th claimants by an agreement dated the 21st day of January, 1918, and the said 12th, 13th, 14th, 15th, 16th, 23rd, and 26th claimants by an agreement dated the 22nd day of January, 1918, withdrew their claim to the above-mentioned lot 9 of this order; and whereas the said 15th, 16th, 23rd, and 25th claimants by an agreement dated the 22nd day of January, 1918, withdrew their claim to the above-mentioned lot 37AL of this order; and whereas the said 9th claimant by an agreement dated the 25th day of January, 1918, withdrew his claim to the above-mentioned lots 9 and 37AV of this order; and whereas the said 24th claimant by an agreement dated the 24th day of January, 1918, withdrew his claim to the above-mentioned lots 5D, 5I, 5K, 8AS, 8AX, 9 and 37AL of this order, I, John Murray Davies, the aforesaid Special Officer, under and by virtue of the powers vested in me in that behalf by section 4 of the said Ordinances do hereby, on this 2nd day of October, 1919, order and declare, under section 4, sub-section (1), of the said Ordinances, that the said lands, as more fully described herein below, are the property of the Crown.

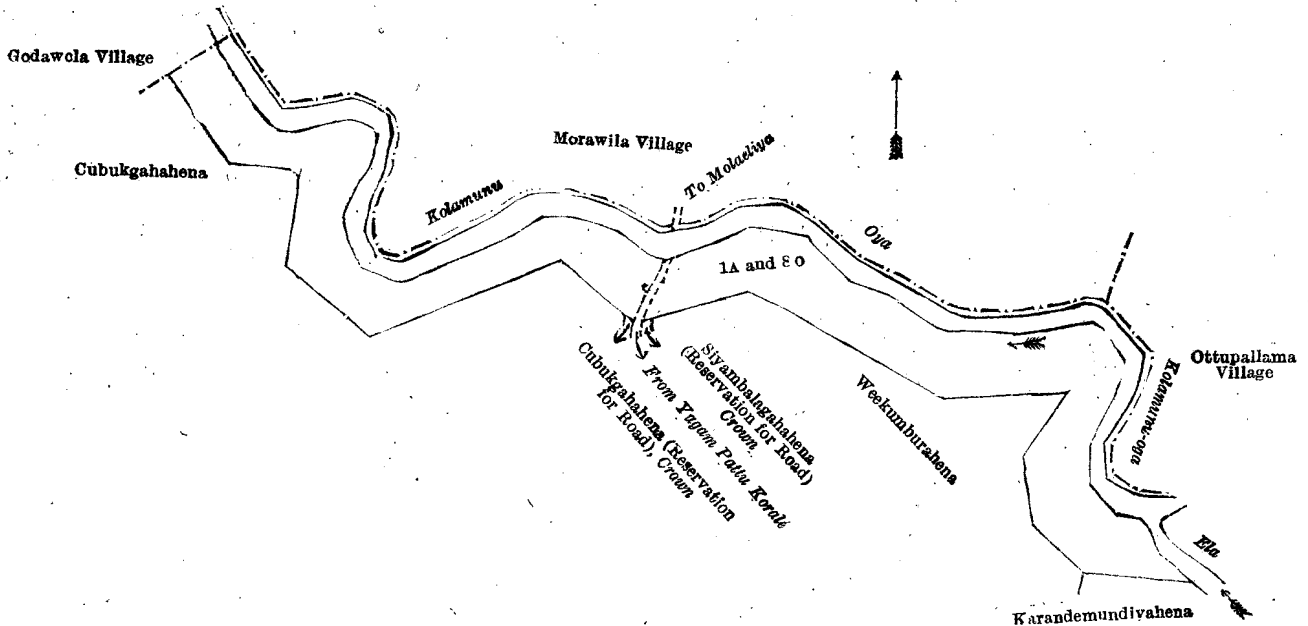
Description of the Lands referred to.

The following lots situated in the village of Mulalanhena, in the Kinyama korale of the Katugampola hatpattu of the Kurunegala District, in the North-Western Province, as described in the annexed diagrams:—

I.—Block survey preliminary plan 1,442.

Lot.	Name of Land.	Extent, A. R. P.
1A	Cubukgahahena (reservation for oya)	6 0 18
8O	Siyambalagahahena (do.)	6 2 33
		12 3 11

and bounded as follows : on the north by Kolamunu -oya (village limits of Morawila and Ottupallama) ; on the east by Jayamahahitihamillage Kirihamy and others under the Waste Lands Ordinances, Weekumburahena sold to Jayamahahitihamillage Kirihamy and others under the Waste Lands Ordinances, Siyambalagahahena (reservation for road) to be declared the property of the Crown under the Waste Lands Ordinances, Cubukgahahena (reservation for road) to be declared the property of the Crown under the Waste Lands Ordinances, Cubukgahahena sold to Jayamahahitihamillage Kirihamy and others under the Waste Lands Ordinances ; on the west by Cubukgahahena sold to Jayamahahitihamillage Kirihamy and others under the Waste Lands Ordinances, the village limit of Godawela.



Surveyor-General's Office,
Colombo, July 4, 1919.

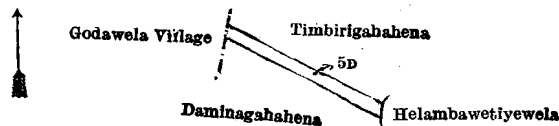
Scale of 8 Chains to an Inch.

C. R. LUNDIE,
for Surveyor-General.

II.—Block survey preliminary plan 1,442.

Lot.	Cart track	Name of Land.	Extent, A. R. P.
5D			0 1 6

and bounded as follows : on the north by Timbirigahahena sold to Jayamahahitihamillage Kirihamy and others under the Waste Lands Ordinances ; on the east by Helambawetiawela claimed by Arachchi Mudiyansele Punchirala and others ; on the south by Daminagahahena sold to Jayamahahitihamillage Kirihamy and others under the Waste Lands Ordinances ; on the west by the village limit of Godawela.



Surveyor-General's Office,
Colombo, July 4, 1919.

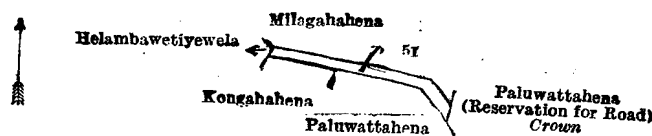
Scale of 8 Chains to an Inch.

C. R. LUNDIE,
for Surveyor-General.

III.—Block survey preliminary plan 1,442.

Lot.	Cart track	Name of Land.	Extent, A. R. P.
5I			0 1 17

and bounded as follows : on the north by Milagahahena sold to Jayamahahitihamillage Kirihamy and others under the Waste Lands Ordinances ; on the east by Paluwattahena (reservation for road) to be declared the property of the Crown under the Waste Lands Ordinances ; on the south by Paluwattahena sold to Jayamahahitihamillage Kirihamy and others under the Waste Lands Ordinances, Kongahahena sold to Jayamahahitihamillage Kirihamy and others under the Waste Lands Ordinances ; on the west by Helambawetiawela claimed by Jayamahahitihamillage Kirihamy and others.



Surveyor-General's Office,
Colombo, July 4, 1919.

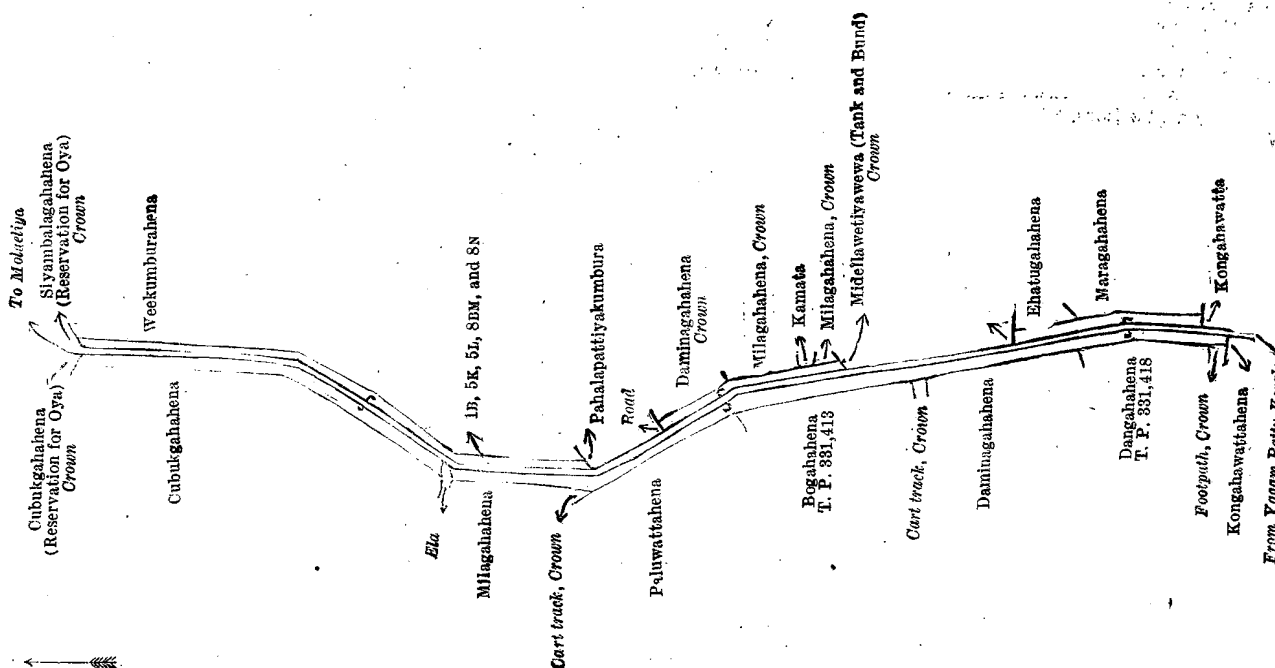
Scale of 8 Chains to an Inch.

C. R. LUNDIE,
for Surveyor-General.

IV.—Block survey preliminary plan 1,442.

Lot.	Name of Land.	Extent, A. R. P.	Lot.	Name of Land.	Extent, A. R. P.
1B	Cubukgahahena (reservation for road)	0 2 26	8N	Siyambalagahahena (reservation for road)	0 3 6
5K	Paluwattahena (do.)	1 0 29			
5L	Milagahahena (do.)	0 1 5			
8BM	Maragahahena (do.)	0 1 4			3 0 30

and bounded as follows : on the north by Cubukgahahena (reservation for oya) to be declared the property of the Crown under the Waste Lands Ordinances, Siyambalagahahena (reservation for oya) to be declared the property of the Crown under the Waste Lands Ordinances ; on the east by Weekumburahena sold to Jayamahahithamillage Kirihamy and others under the Waste Lands Ordinances, Pahalapattiyakumbura claimed by Ratnayaka Hithamillage Appuhamy and others, the road from Molaeliya to Yagampattu korale, Pahalapattiyakumbura claimed by Ratnayaka Hithamillage Appuhamy and others, Damingahahena to be declared the property of the Crown under the Waste Lands Ordinances, Milagahahena to be declared the property of the Crown under the Waste Lands Ordinances, Kamata claimed by Jayamahahithamillage Kirihamy and others, Milagahahena to be declared the property of the Crown under the Waste Lands Ordinances, Midellawetiyeewa (tank and bund) declared to be the property of the Crown under the Waste Lands Ordinances, the road from Molaeliya to Yagampattu korale, Midellawetiyeewa (tank and bund) declared to be the property of the Crown under the Waste Lands Ordinances, Ehatugahahena sold to Ratnayaka Hithamillage Malhamy and others under the Waste Lands Ordinances, Maragahahena sold to Jayamahahithamillage Hetuhamy and others under the Waste Lands Ordinances ; on the south by Kongahawatta sold by the Crown, the road from Yagampattu korale to Molaeliya, Kongahawattahena sold by the Crown ; on the west by a footpath to be declared the property of the Crown under the Waste Lands Ordinances, Dangahahena sold by the Crown (T. P. 331,418), Damingahahena sold to Ratnayaka Hithamillage Appuhamy and another under the Waste Lands Ordinances, a cart track to be declared the property of the Crown under the Waste Lands Ordinances, Bogahahena sold by the Crown (T. P. 331,413), Paluwattahena sold to Jayamahahithamillage Kirihamy and others under the Waste Lands Ordinances, a cart track to be declared the property of the Crown under the Waste Lands Ordinances, Milagahahena sold to Jayamahahithamillage Kirihamy and others under the Waste Lands Ordinances, an ela, Cubukgahahena sold to Jayamahahithamillage Kirihamy and others under the Waste Lands Ordinances.



Surveyor-General's Office,
Colombo, July 4, 1919.

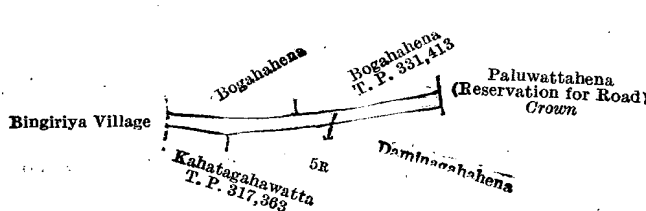
Scale of 8 Chains to an Inch.

C. R. LUNDIE,
for Surveyor-General.

V.—Block survey preliminary plan 1,442.

Lot.	Name of Land.	Extent, A. R. P.
5R	Cart track	0 1 34

and bounded as follows : on the north by Bogahahena sold to Jayamahahithamillage Kirihamy and others under the Waste Lands Ordinances, Bogahahena sold by the Crown (T. P. 331,413) ; on the east by Paluwattahena (reservation for road) to be declared the property of the Crown under the Waste Lands Ordinances ; on the south by Damingahahena sold to Ratnayaka Hithamillage Appuhamy and another under the Waste Lands Ordinances, Kabatagahawatta sold by the Crown (T. P. 317,363) ; on the west by the village limit of Bingiriya.



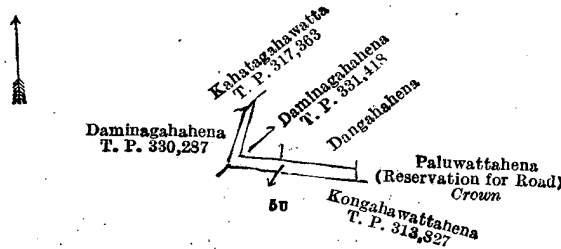
Surveyor-General's Office,
Colombo, July 4, 1919.

Scale of 8 Chains to an Inch.

C. R. LUNDIE,
for Surveyor-General.

Lot. Name of Land. VI.—Block survey preliminary plan 1,442. Extent, A. R. P.
 50 Footpath 0 0 24

and bounded as follows: on the north by Kahatagahawatta sold by the Crown (T. P. 317,363), Daminagahahena sold to Ratnayaka Hitihamillage Appuhamy and another under the Waste Lands Ordinances (T. P. 331,418), Dangahahena sold by the Crown; on the east by Paluwattahena (reservation for road) to be declared the property of the Crown under the Waste Lands Ordinances; on the south by Kongahawattahena sold by the Crown (T. P. 313,827); on the west by Daminagahahena sold by the Crown (T. P. 330,287).



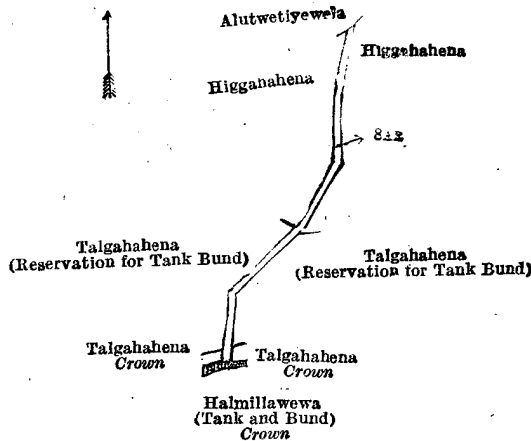
Surveyor-General's Office,
 Colombo, July 4, 1919.

Scale of 8 Chains to an Inch.

C. R. LUNDIE,
 for Surveyor-General.

Lot. Name of Land. VII.—Block survey preliminary plan 1,442. Extent, A. R. P.
 8AS Footpath 0 1 11

and bounded as follows: on the north by Alutwetiyevela claimed by Jayamahahitihamillage Kaluhamy and others; on the east by Higgahahena claimed by the Crown and Ratnayaka Hitihamillage Appuhamy and others, Talgahahena claimed by the Crown and Jayamahahitihamillage Kirihamy and others, Talgahahena (reservation for tank bund) belonging to the Crown; on the south by Halmillawewa (tank and bund) declared to be the property of the Crown under the Waste Lands Ordinances; on the west by Talgahahena (reservation for tank bund) belonging to the Crown, Talgahahena claimed by the Crown and Jayamahahitihamillage Kirihamy and others, Higgahahena claimed by the Crown and Ratnayaka Hitihamillage Appuhamy and others.



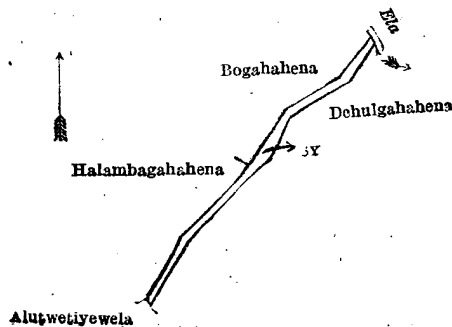
Surveyor-General's Office,
 Colombo, July 4, 1919.

Scale of 8 Chains to an Inch.

C. R. LUNDIE,
 for Surveyor-General.

Lot. Name of Land. VIII.—Block survey preliminary plan 1,442. Extent, A. R. P.
 8Y Footpath 0 1 8

and bounded as follows: on the north by Bogahahena sold to Ratnayakahitihamillage Malhamy and others under the Waste Lands Ordinances, an ela; on the east by Dehulgahahena sold to Ratnayaka Hitihamillage Malhamy and others under the Waste Lands Ordinances; on the south by Alutwetiyevela claimed by Jayamahahitihamillage Kaluhamy and others; on the west by Halambagahahena sold to Ratnayaka Hitihamillage Appuhamy and others under the Waste Lands Ordinances, Bogahahena sold to Ratnayaka Hitihamillage Malhamy and others under the Waste Lands Ordinances.



Surveyor-General's Office,
 Colombo, July 4, 1919.

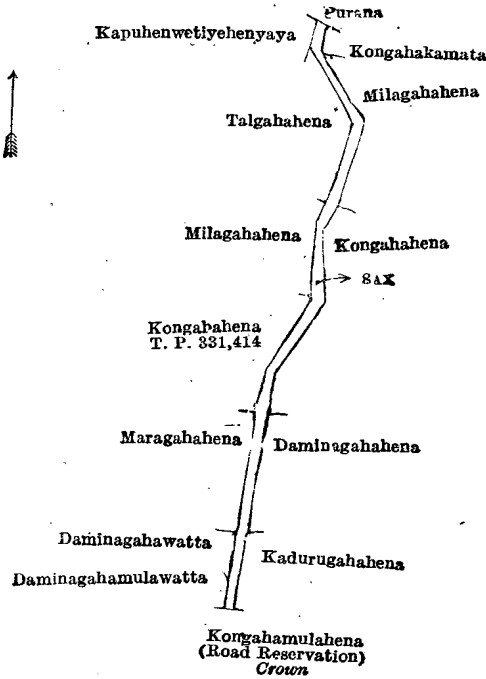
Scale of 8 Chains to an Inch.

C. R. LUNDIE,
 for Surveyor-General.

IX.—Block survey preliminary plan 1,442.

Lot.	Name of Land.	Extent, A. R. P.
8AX .. Cart track		1 0 14

and bounded as follows : on the north by Purana claimed by Jayamahahitihamillage Kirihamy and others ; on the east by Kongahakamata (private), Milagahahena sold to Ratnayaka Hitihamillage Appuhamy and others under the Waste Lands Ordinances, Kongahahena claimed by the Crown and Jayamahahitihamillage Kirihamy and others, Daminagahahena claimed by the Crown and Jayamahahitihamillage Dingiri Menika and another, Kadurugahahena sold to Jayamahahitihamillage Kirihamy and others under the Waste Lands Ordinances ; on the south by Kongahamulahena (road reservation) declared to be the property of the Crown under the Waste Lands Ordinances ; on the west by Daminagahamulawatta sold by the Crown, Daminagahawatta sold to Mapawijesinha Appuhamyge Don Peduru Appuhamy under the Waste Lands Ordinances, Maragahahena sold to Jayamahahitihamillage Kirihamy and others under the Waste Lands Ordinances, Kongahahena sold by the Crown (T. P. 331,414), Milagahahena sold to Ratnayaka Hitihamillage Sinno Appuhamy and others under the Waste Lands Ordinances, Talgahahena sold to Jayamahahitihamillage Kirihamy and others under the Waste Lands Ordinances, Kapuhenwetiyeheyaya sold to Porutotage Marcelino Fernando and others under the Waste Lands Ordinances.



Surveyor-General's Office,
Colombo, July 4, 1919.

Scale of 8 Chains to an Inch.

C. R. LUNDIE,
for Surveyor-General.

X.—Block survey preliminary plan 1,442.

Lot.	Name of Land.	Extent, A. R. P.
9 .. Pathahena, Timbirigahamulahena, Nebiliyawehena, Panhena, Kotugodellahena, Ehatugahamulahena, Puhujulghamulahena, Poduhena		38 3 17

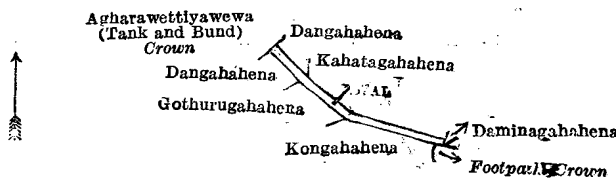
and bounded as follows : on the north by the Kolomunu-oya (the village limit of Ottupallama) ; on the east by the Kolomunu-oya (the village limit of Brakmanayagama) ; on the south by the village limit of Bowatta ; and on the west by an ela.

[For Diagram see page 646.]

XI.—Block survey preliminary plan 1,442.

Lot.	Name of Land.	Extent, A. R. P.
37AL .. Footpath		0 0 29

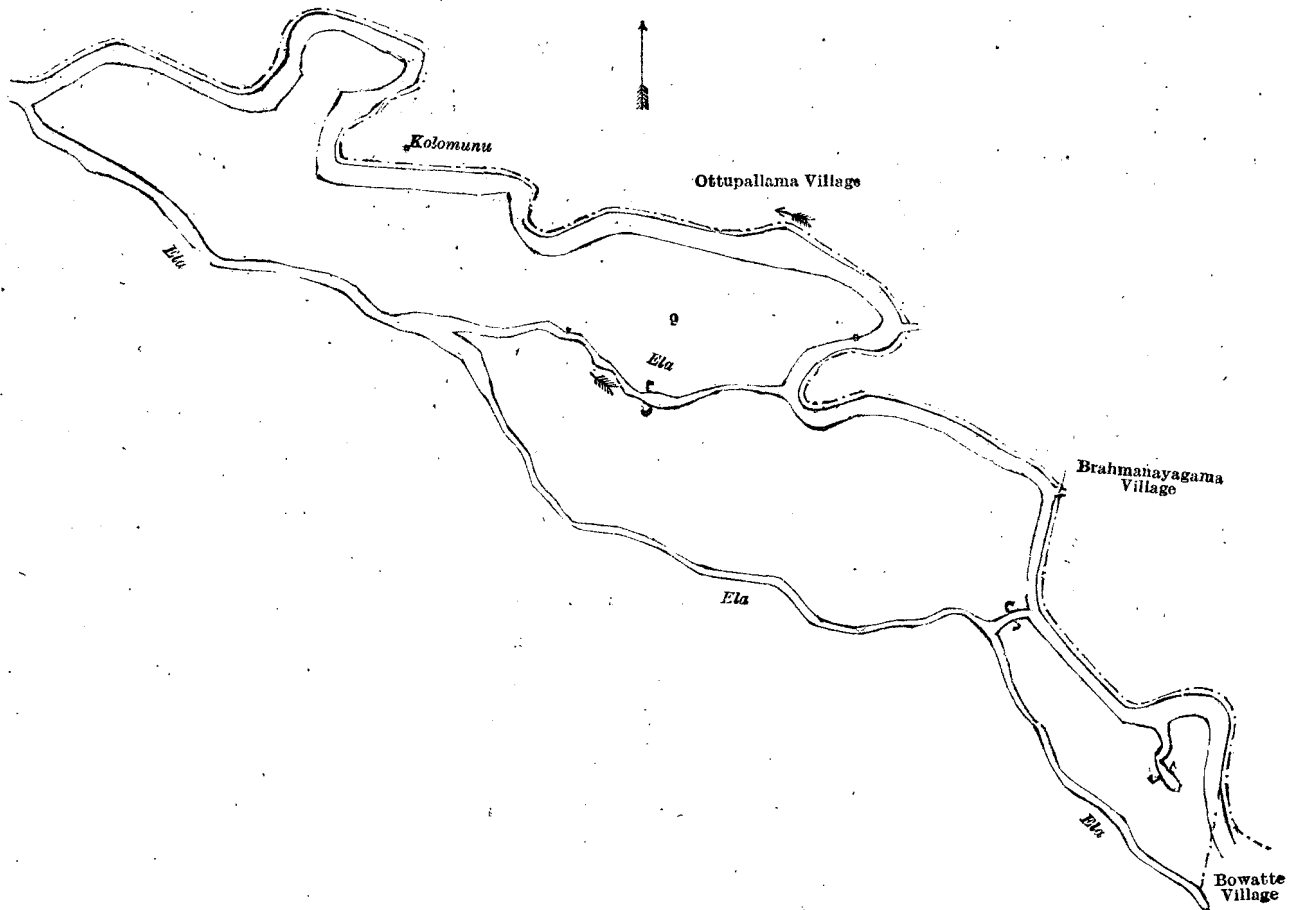
and bounded as follows : on the north by Dangahahena sold to Jayamahahitihamillage Kirihamy and others under the Waste Lands Ordinances, Kahatagahahena sold to Ratnayaka Hitihamillage Sinno Appuhamy and others under the Waste Lands Ordinances ; on the east by Daminagahahena sold to Jayamahahitihamillage Kirihamy and others under the Waste Lands Ordinances ; on the south by a footpath to be declared the property of the Crown under the Waste Lands Ordinances, Kongahahena sold to Jayamahahitihamillage Pinhamy and others under the Waste Lands Ordinances, Gothurugahahena sold to Ratnayaka Hitihamillage Sinno Appuhamy and others under the Waste Lands Ordinances, Dangahahena sold to Jayamahahitihamillage Kirihamy and others under the Waste Lands Ordinances ; on the west by Agharawettiawewa (tank and bund) to be declared the property of the Crown under the Waste Lands Ordinances.



Surveyor-General's Office,
Colombo, July 4, 1919.

Scale of 8 Chains to an Inch.

C. R. LUNDIE,
for Surveyor-General.



Surveyor-General's Office,
Colombo, July 4, 1919.

Scale of 8 Chains to an Inch.

C. R. LUNDIE,
for Surveyor-General.

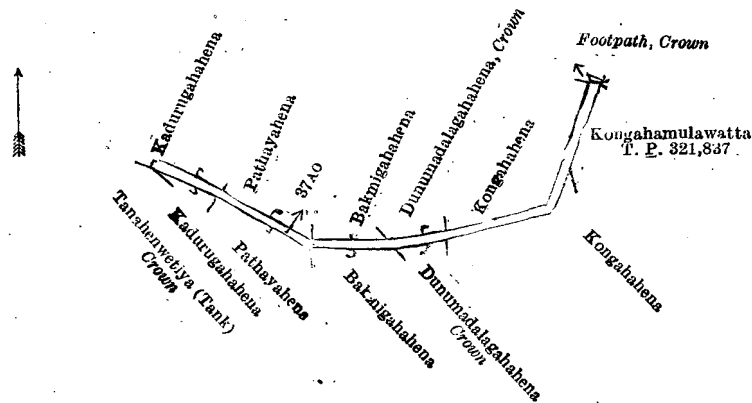
XII.—Block survey preliminary plan 1,442.

Lot.	Name of Land.	Extent, A. R. P.
37A0	Footpath	0 1 38

Name of Land.

Extent, A. R. P.
0 1 38

and bounded as follows : on the north by Kadurugahahena sold to Ratnayaka Hitihamillage Sinno Appuhamy and others under the Waste Lands Ordinances, Pathayahena sold to Jayamahahitihamillage Kirihamy and others under the Waste Lands Ordinances, Bakmigahahena sold to Jayamahahitihamillage Kirihamy and others under the Waste Land Ordinances, Dunumadalagahahena to be declared the property of the Crown under the Waste Lands Ordinances, Kongahahena sold to Jayamahahitihamillage Pinhamy and others under the Waste Lands Ordinances, a footpath to be declared the property of the Crown under the Waste Lands Ordinances ; on the east by Kongahamulawatta sold by the Crown (T. P. 321,837), Kongahahena sold to Jayamahahitihamillage Pinhamy and others under the Waste Lands Ordinances ; on the south by Kongahahena sold to Jayamahahitihamillage Pinhamy and others under the Waste Lands Ordinances, Dunumadalagahahena to be declared the property of the Crown under the Waste Lands Ordinances, Bakmigahahena sold to Jayamahahitihamillage Kirihamy and others under the Waste Lands Ordinances, Pathayahena sold to Jayamahahitihamillage Kirihamy and others under the Waste Lands Ordinances, Kadurugahahena sold to Ratnayaka Hitihamillage Sinno Appuhamy and others under the Waste Lands Ordinances, Tanahenwetiya (tank) declared to be the property of the Crown under the Waste Lands Ordinances ; on the west by Kadurugahahena sold to Ratnayaka Hitihamillage Sinno Appuhamy and others under the Waste Lands Ordinances.



Surveyor-General's Office,
Colombo, July 4, 1919.

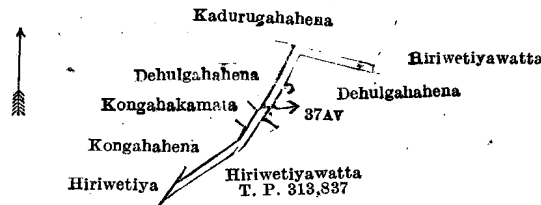
Scale of 8 Chains to an Inch.

C. R. LUNDIE,
for Surveyor-General.

XIII.—Block survey preliminary plan 1,442.

Lot.	Name of Land.	Extent, A. R. P.
37AV	Footpath	0 1 1

and bounded as follows: on the north by Kadurugahahena sold to Ratnayaka Hitihamillage Sinno Appuhamy and others under the Waste Lands Ordinances; on the east by Hiriwetiyyawatta sold by the Crown; on the south by Dehulgahahena sold to Ratnayaka Hitihamillage Sinno Appuhamy and others under the Waste Lands Ordinances, Hiriwetiyyawatta sold by the Crown (T. P. 313,337); on the west by Hiriwetiyya claimed by Ratnayaka Hitihamillage Appuhamy, Kongahahena (sold to Ratnayaka Hitihamillage Sinno Appuhamy and others under the Waste Lands Ordinances, Kongahakamata private), Dehulgahahena sold to Ratnayaka Hitihamillage Sinno Appuhamy and others under the Waste Lands Ordinances.



Surveyor-General's Office,
Colombo, July 4, 1919.

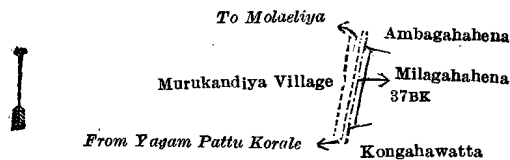
Scale of 8 Chains to an Inch.

C. R. LUNDIE,
for Surveyor-General.

XIV.—Block survey preliminary plan 1,442.

Lot.	Name of Land.	Extent, A. R. P.
37BK	Milagahahena (reservation for road)	0 0 18

and bounded as follows: on the north by Ambagahahena sold to Ratnayaka Hitihamillage Appuhamy and another under the Waste Lands Ordinances; on the east by Milagahahena sold to Sri Brakmana Arachchi Mudiyansele Kiri Banda under the Waste Lands Ordinances; on the south by Kongahawatta sold by the Crown; on the west by the road from Yagampattu korale to Molaeliya (village limit of Murukandiya).



Surveyor-General's Office,
Colombo, July 4, 1919.

Scale of 8 Chains to an Inch.

C. R. LUNDIE,
for Surveyor-General.

J. M. DAVIES,
Special Officer.

October 2, 1919.

Kurunegala S. O. No. 2,894.

Order under Section 4, Sub-section (1), of "The Waste Lands Ordinances of 1897, 1899, 1900, and 1903,"
admitting Land to be Private Property.

In the matter of the land commonly called or known as Wetiyaismathehena, situate in the village of Holambalewa, in the Baladora korale of the Dewameddi hatpattu of the Kurunegala District, in the North-Western Province, and of "The Waste Lands Ordinances of 1897, 1899, 1900, and 1903."

WHEREAS in pursuance of section 1 of the said Ordinances it was duly notified on the 16th day of March, 1917, that if no claim to the land commonly called or known as Wetiyaismathehena, situate in the village of Holambalewa, in the Baladora korale of the Dewameddi hatpattu of the Kurunegala District, in the North-Western Province, containing in extent 1 acre and 12 perches, and shown as lot 17F in block survey preliminary plan 1,651, and in the annexed diagram, was made to John Murray Davies, Special Officer appointed under section 28 of the said Ordinances, within the period of three months from the date specified in such notice, such land would be declared the property of the Crown, and dealt with on account of the Crown (*vide* Notice No. 6,257):

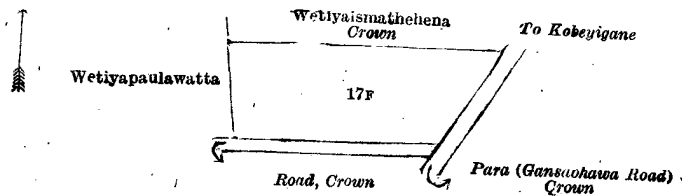
And whereas Mudalihamillage Kapuruhamy made claim thereto, and John Murray Davies, the aforesaid Special Officer, made due inquiry into such claim, and whereas the said claimant came to an agreement in writing dated the 1st day of October, 1917, whereby it was agreed that the said claimant should be declared along with (a) Mudalihamillage Ranhamy, (b) ditto Kaluhamy, (c) ditto Dingirihamy, and (d) ditto Banda, (e) ditto Menikhamy to be the owner of the said land, I, Norman Albert Hampton, Special Officer appointed under section 28 of the said Ordinances, with the consent of His Excellency the Governor, do hereby in pursuance of the said agreement admit the said claimant, and the said (a) Mudalihamillage Ranhamy, (b) ditto Kaluhamy, (c) ditto Dingirihamy, (d) ditto Banda, (e) ditto Menikhamy to be the owners of the said land, as more fully described herein below, under section 4, sub-section (1), of the said Ordinances.

Description of the Land referred to.

The following lot situated in the village of Holambalewa, in the Baladora korale of the Dewameddi hatpattu of the Kurunegala District, in the North-Western Province, as described in the annexed diagram:—

Lot.	Name of Land.	Extent, A. R. P.
17F	Wetiyaismathehena	1 0 12

and bounded as follows: on the north by Wetiyaismathehena to be declared the property of the Crown under the Waste Lands Ordinances; on the east by a para (Gansabhawa road) to be declared the property of the Crown under the Waste Lands Ordinances; on the south by a road to be declared the property of the Crown under the Waste Lands Ordinances; on the west by Wetiypaulawatta to be declared the property of Banneka Mudiyansele Bandi Etana under the Waste Lands Ordinances.



Surveyor-General's Office,
Colombo, October 10, 1919.

Scale of 4 Chains to an Inch.

H. P. HARRISON,
for Surveyor-General.

January 21, 1920.

N. A. HAMPTON,
Special Officer.

Kurunegala S. O. No. 2,895.

Order under Section 4, Sub-section (1), of "The Waste Lands Ordinances of 1897, 1899, 1900, and 1903," admitting Land to be Private Property.

In the matter of the land commonly called or known as Hewasamehena, situate in the village of Holambalewa, in the Baladora korale of the Dewamedhi hatpattu of the Kurunegala District, in the North-Western Province, and of "The Waste Lands Ordinances of 1897, 1899, 1900, and 1903."

WHEREAS in pursuance of section 1 of the said Ordinances it was duly notified on the 16th day of March, 1917, that if no claim to the land commonly called or known as Hewasamehena, situate in the village of Holambalewa, in the Baladora korale of the Dewamedhi hatpattu of the Kurunegala District, in the North-Western Province, containing in extent 8 acres 2 roods and 23 perches, and shown as lot 58s in block survey preliminary plan 1,651 and in the annexed diagram, was made to John Murray Davies, Special Officer appointed under section 28 of the said Ordinances, within the period of three months from the date specified in such notice, such land would be declared the property of the Crown, and dealt with on account of the Crown (*vide* Notice No. 6,257) :

And whereas Banneka Mudiyansele Kirihamy made claim thereto, and John Murray Davies, the aforesaid Special Officer, made due inquiry into such claim, and whereas the said claimant came to an agreement in writing dated the 1st day of October, 1917, whereby it was agreed that the said claimant should be declared, along with Banneka Mudiyansele Punchirala and Banneka Mudiyansele Appuhamy, the owner of the said land; I, Norman Albert Hampton, Special Officer appointed under section 28 of the said Ordinances, with the consent of His Excellency the Governor, do hereby, in pursuance of the said agreement, declare the said claimant and the said Banneka Mudiyansele Punchirala and ditto Appuhamy to be the owners of the said land, as more fully described herein below, under section 4, sub-section (1), of the said Ordinances.

Description of the Land referred to.

The following lot situated in the village of Holambalewa, in the Baladora korale of the Dewamedhi hatpattu of the Kurunegala District, in the North-Western Province, as described in the annexed diagram:—

Lot.	Name of Land.	Extent, A. R. P.
58 s	Hawasamehena	8 2 23

and bounded as follows: on the north by Hewasamehena to be declared the property of Banneka Mudiyansele Herathhamy Arachchi under the Waste Lands Ordinances, a road to be declared the property of the Crown under the Waste Lands Ordinances; on the east by Hewasamehena to be declared the property of Tekkaralage Kirihamy under the Waste Lands Ordinances, Kongahamulawatta claimed by Banneka Mudiyansele Appuhamy, Kongahamulawatta claimed by Banneka Mudiyansele Appuhamy, Hewasamehena to be declared the property of the Crown under the Waste Lands Ordinances, Pahalawelapillewa to be declared the property of Galahera Gamaralalage Herathhamy Vidane and another under the Waste Lands Ordinances, on the south by Pahalawelapillewa to be declared the property of Banneka Mudiyansele Banda and another under the Waste Lands Ordinances, the korale boundary of Giratalane (the village limit of Mandapola); on the west by the korale boundary of Giratalane (village limit of Mandapola).

[For Diagram see page 649.]

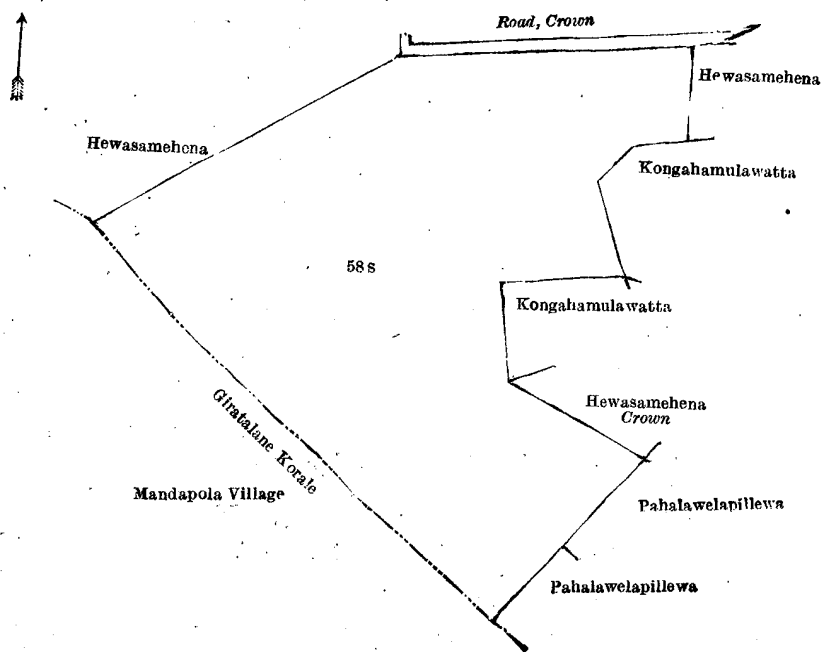
Kurunegala S. O. No. 2,896.

Order under Section 4, Sub-section (1), of "The Waste Lands Ordinances of 1897, 1899, 1900, and 1903," admitting Land to be Private Property.

In the matter of the land commonly called or known as Pahalayayahena, situate in the village of Holambalewa, in the Baladora korale of the Dewamedhi hatpattu of the Kurunegala District, in the North-Western Province, and of "The Waste Lands Ordinances of 1897, 1899, 1900, and 1903."

WHEREAS in pursuance of section 1 of the said Ordinances it was duly notified on the 16th day of March, 1917, that if no claim to the land commonly called or known as Pahalayayahena, situate in the village of Holambalewa, in the Baladora korale of the Dewamedhi hatpattu of the Kurunegala District, in the North-Western Province, containing in extent 1 acre 2 roods and 9 perches, and shown as lot 14A in block survey preliminary plan 1,651 and in the annexed diagram, was made to John Murray Davies, Special Officer appointed under section 28 of the said Ordinances, within the period of three months from the date specified in such notice, such land would be declared the property of the Crown, and dealt with on account of the Crown (*vide* Notice No. 6,257) :

And whereas Banneka Mudiyansele Kirihamy made claim thereto, and John Murray Davies, the aforesaid Special Officer, made due inquiry into such claim, and whereas the said claimant came to an agreement in writing dated the 1st day of October, 1917, whereby it was agreed that Banneka Mudiyansele Kuda Mudalihamy should be declared the owner of the said land; I, Norman Albert Hampton, Special Officer appointed under section 28 of the said Ordinances, with the consent of His Excellency the Governor, do hereby, in pursuance of the said agreement, declare the said Banneka Mudiyansele Kuda Mudalihamy to be the owner of the said land, as more fully described herein below, under section 4, sub-section (1), of the said Ordinances.



Surveyor-General's Office,
Colombo, October 10, 1919.

Scale of 4 Chains to an Inch.

H. P. HARRISON,
for Surveyor-General.

January 21, 1920.

N. A. HAMPTON,
Special Officer.

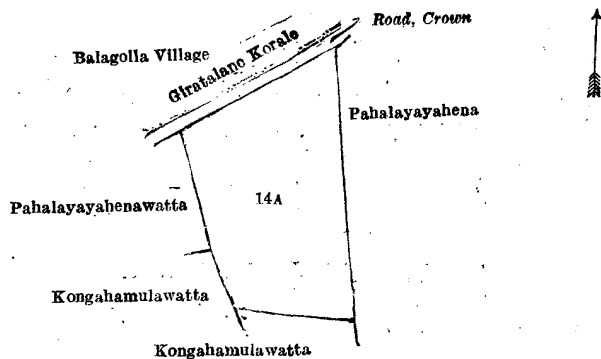
Description of the Land referred to.

The following lot situated in the village of Holambalewa, in the Baladora korale of the Dewamedhi hatpattu of the Kurunegala District, in the North-Western Province, as described in the annexed diagram:—

Block survey preliminary plan 1,651.

Lot.	Name of Land.	Extent, A. R. P.
14A	Pahalayayahena	1 2 9

and bounded as follows : on the north by a road to be declared the property of the Crown under the Waste Lands Ordinances (the boundaries of the Giratalane korale and Balagolla village) ; on the east by Pahalayayahena to be declared the property of Banneka Mudiyansele Hetuhamy and others under the Waste Lands Ordinances ; on the south by Kongahamulawatta claimed by Banneka Mudiyansele Kuda Mudalihamy ; on the west by Kongahamulawatta claimed by Banneka Mudiyansele Loku Mudalihamy, Pahalayayahenawatta to be declared the property of Banneka Mudiyansele Loku Mudalihamy under the Waste Lands Ordinances.



Surveyor-General's Office,
Colombo, October 10, 1919.

Scale of 4 Chains to an Inch.

H. P. HARRISON,
for Surveyor-General.

January 21, 1920.

N. A. HAMPTON,
Special Officer.

Kurunegala S. O. No. 2,897.**Order under Section 4, Sub-section (1), of "The Waste Lands Ordinances of 1897, 1899, 1900, and 1903," admitting Lands to be Private Property.**

In the matter of the land commonly called or known as Kongahamulawatta, situate in the village of Holambalewa, in the Baladora korale of the Dewamedhi hatpattu of the Kurunegala District, in the North-Western Province, and of "The Waste Lands Ordinances of 1897, 1899, 1900, and 1903."

WHEREAS in pursuance of section 1 of the said Ordinances it was duly notified on the 16th day of March, 1917, that if no claim to the land commonly called or known as Kongahamulawatta, situate in the village of Holambalewa, in the Baladora korale of the Dewamedhi hatpattu of the Kurunegala District, in the North-Western Province, containing in extent 2 roods and 3 perches and shown as lot 99P in block survey preliminary plan 1,651 and in the annexed diagram, was made to John Murray Davies, Special Officer appointed under section 28 of the said Ordinances, within the period of three months from the date specified in such notice, such land would be declared the property of the Crown, and dealt with on account of the Crown (*vide* Notice No. 6,257):

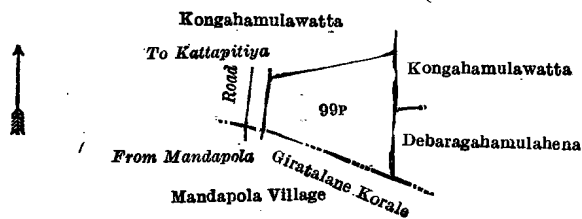
And whereas Muhandiramalage Hetuhamy made claim thereto, and John Murray Davies, the aforesaid Special Officer, made due inquiry into such claim; I, Norman Albert Hampton, Special Officer appointed under section 28 of the said Ordinances, with the consent of His Excellency the Governor, do hereby, in pursuance of the agreement dated the 1st day of October, 1917, admit the claim of the said claimant to the said land, as more fully described herein below, under section 4, sub-section (1), of the said Ordinances.

Description of the Land referred to.

The following lot situated in the village of Holambalewa, in the Baladora korale of the Dewamedhi hatpattu of the Kurunegala District, in the North-Western Province, as described in the annexed diagram:—

Lot.	Name of Land.	Extent, A. R. P.
99P	Kongahamulawatta	0 2 3

and bounded as follows: on the north by Kongahamulawatta claimed by Banneka Mudiyansele Hetuhamy; on the east by Kongahamulawatta to be declared the property of Banneka Mudiyansele Emagamarallage Kiri Banda under the Waste Lands Ordinances, Debaragahamulahena to be declared the property of Banneka Mudiyansele Emagamarallage Kiri Banda and another under the Waste Lands Ordinances, on the south by the korale boundary of Giratalane the village limit of Mandapola), on the west by a road from Mandapola to Kattapitiya.



Surveyor-General's Office,
Colombo, October 10, 1919.

Scale of 4 Chains to an Inch.

H. P. HARRISON,
for Surveyor-General.

January 21, 1920.

N. A. HAMPTON,
Special Officer.

Anuradhapura S. O. No. 1,032.**Order under Section 2 of "The Waste Lands Ordinances of 1897, 1899, 1900, and 1903," declaring Lands to be Crown Property.**

In the matter of the lands commonly called or known as reservation for road, reservation for stream, &c., situate in the village of Nuwarawewa, in the Ihalawewu tulana, in the Kende korale of the Nuwaragampalata, in the North-Central Province, and of "The Waste Lands Ordinances of 1897, 1899, 1900, and 1903."


THE notice required by section 1 of "The Waste Lands Ordinances of 1897, 1899, 1900, and 1903," having been duly published in manner prescribed by that section in respect of the above-named lands (*vide* Notice No. 7,397), and no claim having been made to the said lands or to any interest therein within the period of three months from the date specified in the said notice, I, Norman Albert Hampton, Special Officer appointed under section 28 of the said Ordinances, under and by virtue of the powers vested in me in that behalf by section 2 of the said Ordinances, do hereby on this 18th day of February, 1920, order and declare that the said lands, as more fully described herein below, situate in the village of Nuwarawewa, in the Ihalawewu tulana in the Kende korale of the Nuwaragampalata, in the North-Central Province, and shown as lots 11B2, 12, 23C2, 34E, 56A, 57D, 64, 65, 72, 25A, 25A2, 26, 26B, 26C, 28, 2A8, 11N, 10, 11B1, 11A1, 25A1, 28A, 30A1, 30A2, 39, 43, and 45 in block survey preliminary plan 523 and in the annexed diagrams, and containing in extent 73 acres 3 roods and 23 5 perches, are the property of the Crown.

Description of the Lands referred to.

The following lots situated in the village of Nuwarawewa, in the Ihalawewu tulana, in the Kende korale of the Nuwaragampalata, in the North-Central Province, as described in the annexed diagrams:—

Lot.	Name of Land.	Extent, A. R. P.
11B2	Reservation for road	0 0 19

and bounded as follows: on the north by Nuwarawewela claimed by the Crown and M. M. Mohideen Tamby; on the east by T. P. 174,650, an ela (T. P. 174,650); on the south by Nuwarawewekele (reservation for road) belonging to the Crown; on the west by T. P. 174,654, an ela, and T. P. 174,654.



Surveyor-General's Office,
Colombo, May 9, 1919.

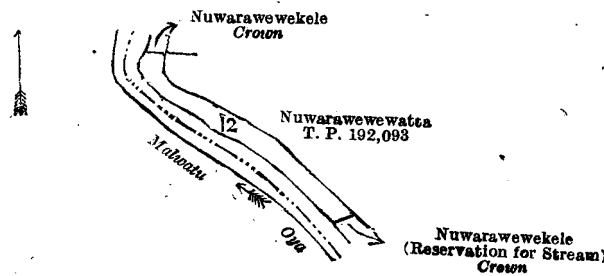
Scale of 8 Chains to an Inch.

C. R. LUNDIE,
for Surveyor-General.

II.—Block survey preliminary plan 523.

Lot.	Name of Land.	Extent, A. R. P.
12	Reservation for stream	0 3 39

and bounded as follows : on the north by Nuwarawewekele belonging to the Crown ; on the east by Nuwarawewewatta (T. P. 192,093) ; on the south by Nuwarawewekele (reservation for stream) belonging to the Crown ; on the west by Malwatu-oya.



Surveyor-General's Office,
Colombo, May 9, 1919.

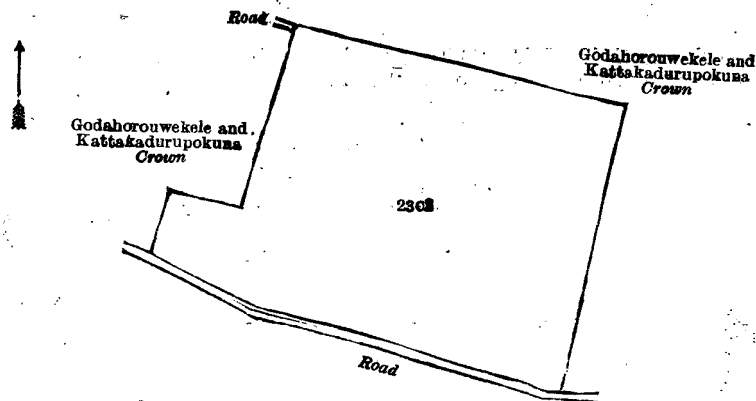
Scale of 8 Chains to an Inch.

C. R. LUNDIE,
for Surveyor-General.

III.—Block survey preliminary plan 523.

Lot.	Name of Land.	Extent, A. R. P.
23c2	Archaeological ruins and reservation	19 2 30

and bounded as follows : on the north and east by Godahorouwekele and Kattakadurupokuna belonging to the Crown ; on the south by the road ; on the west by Godahorouwekele and Kattakadurupokuna belonging to the Crown, a road.



Surveyor-General's Office,
Colombo, May 9, 1919.

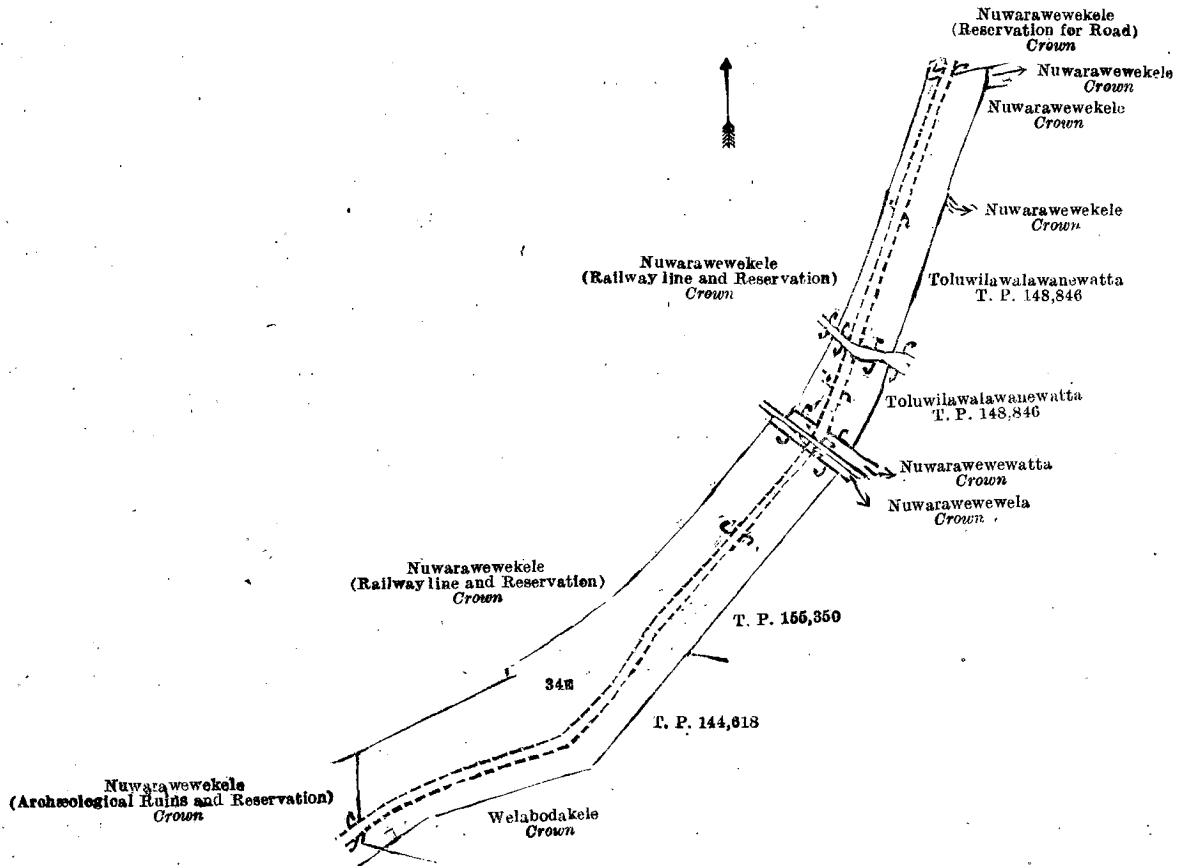
Scale of 8 Chains to an Inch.

C. R. LUNDIE,
for Surveyor-General.

IV.—Block survey preliminary plan 523.

Lot.	Name of Land.	Extent, A. R. P.
34E	Reservation for road	12 2 30

and bounded as follows : on the north by Nuwarawewekele (reservation for road) belonging to the Crown ; on the east by Nuwarawewekele belonging to the Crown, Toluwilawalawanawatta (T. P. 148,846), Nuwarawewewatta belonging to the Crown, Nuwarawewekele belonging to the Crown, T. P. 155,350, 144,618 ; on the south by Welabodekele belonging to the Crown ; on the west by Nuwarawewekele (archaeological ruins and reservation) belonging to the Crown, Nuwarawewekele (railway line and reservation) belonging to the Crown.



Surveyor-General's Office,
Colombo, May 9, 1919.


Scale of 8 Chains to an Inch.

C. R. LUNDIE,
for Surveyor-General.

V.—Block survey preliminary plan 523.

Lot.	Name of Land.	Extent, A. R. P.
56A	Reservation for road	0 2 4

and bounded as follows : on the north by T. P. 178,017 ; on the east by an ela, Oyabodakele belonging to the Crown ; on the south and west by Palattaditotam belonging to the Crown.



Surveyor-General's Office,
Colombo, May 9, 1919.

Scale of 8 Chains to an Inch.

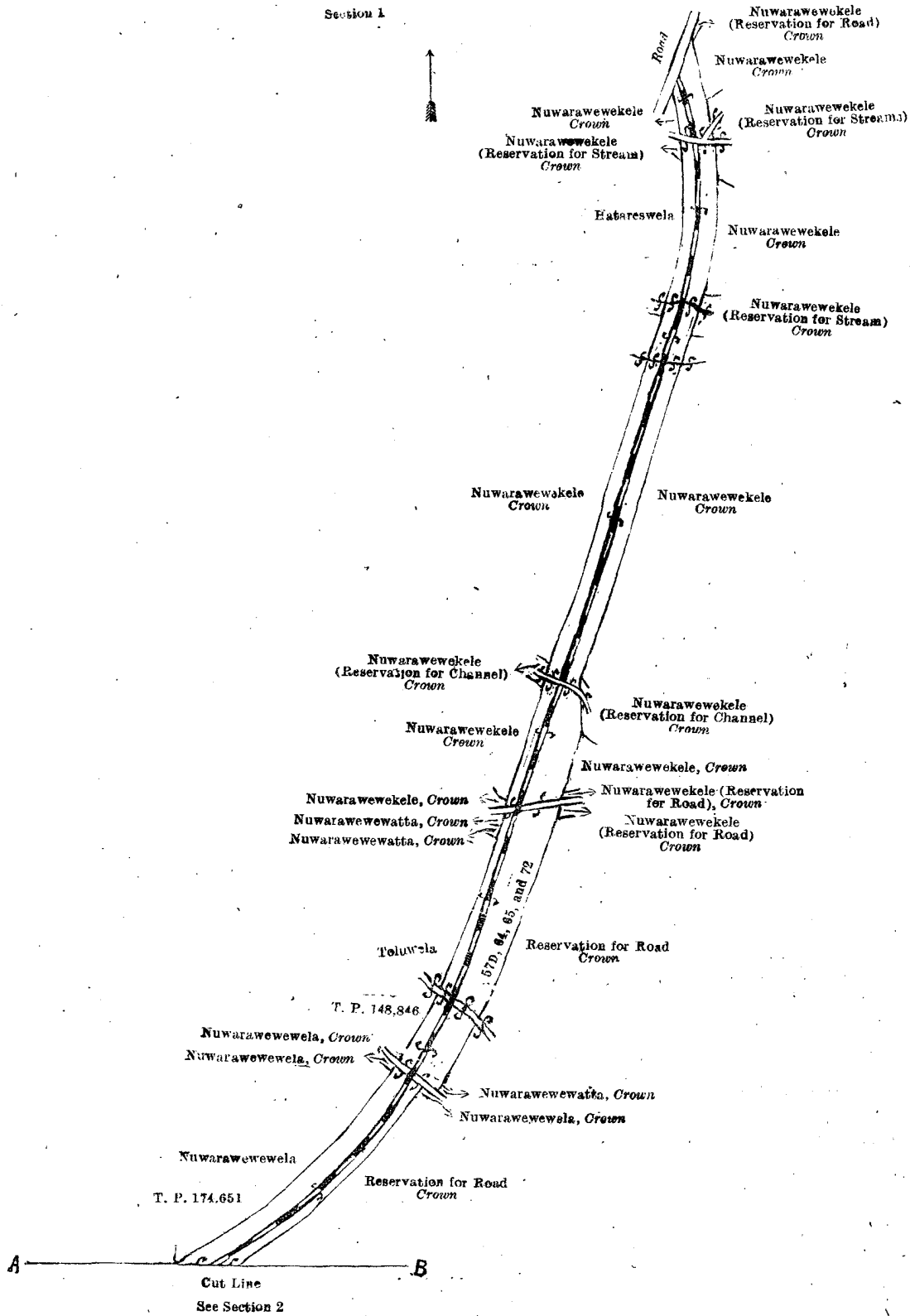
C. R. LUNDIE,
for Surveyor-General.

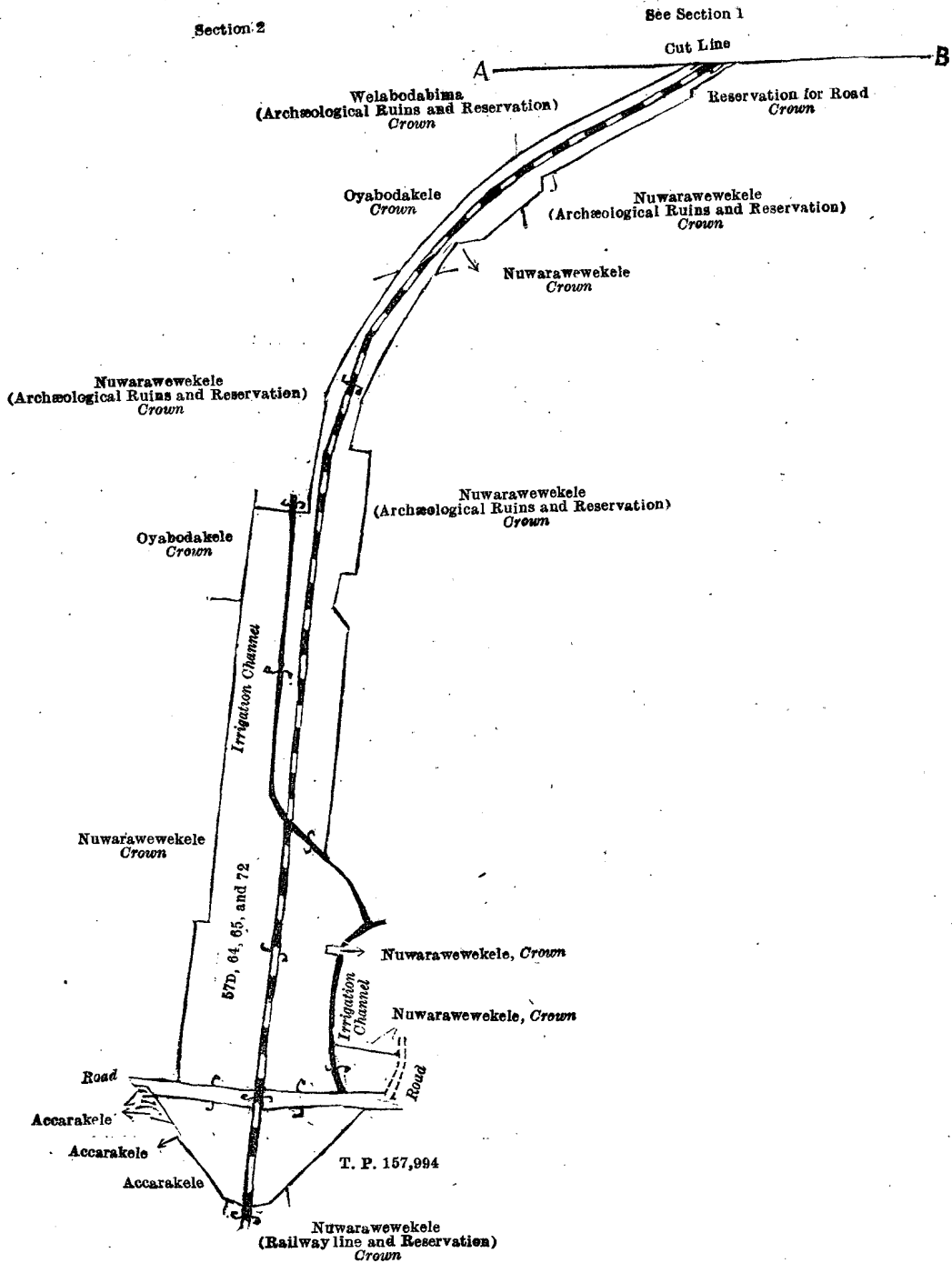
VI.—Block survey preliminary plan 523.

Lot.	Name of Land.	Extent, A. R. P.	Lot.	Name of Land.	Extent, A. R. P.
57D	Reservation for railway	2 3 21.5	72	Reservation for railway	0 2 5
64	Do.	7 0 32			
65	Do.	25 1 30			36 0 8.5

and bounded as follows : on the north by Nuwarawewewatta belonging to the Crown, Nuwarawewekele belonging to the Crown, Nuwarawewekele (reservation for channel) belonging to the Crown, Nuwarawewekele belonging to the Crown, Hatareswela (private), Nuwarawewekele (reservation for stream) belonging to the Crown, Nuwarawewekele belonging to the Crown, a road ; on the east by Nuwarawewekele (reservation for road) belonging to the Crown, Nuwarawewekele belonging to the Crown, Nuwarawewekele (reservation for streams) belonging to the Crown, Nuwarawewekele belonging to the Crown, Nuwarawewekele (reservation for stream) belonging to the Crown, Nuwarawewekele belonging to the Crown, Nuwarawewekele (reservation for channel) belonging to the Crown, Nuwarawewekele belonging to the Crown, Nuwarawewekele (reservation for road) belonging to the Crown, reservation for road belonging to the Crown, Nuwarawewewatta

belonging to the Crown, Nuwarawewewela belonging to the Crown, reservation for road belonging to the Crown, Nuwarawewekele (archæological ruins and reservation) belonging to the Crown, Nuwarawewekele belonging to the Crown, Nuwarawewekele (archæological ruins and reservation, Nuwarawewekele belonging to the Crown, irrigation channel, Nuwarawewekele belonging to the Crown and a road; on the south by T. P. 157,994, Nuwarawewekele (railway line and reservation) belonging to the Crown, Accarakele claimed by R. H. Harmanis Appu, a road; on the west by Nuwarawewekele belonging to the Crown, Oyabodakele belonging to the Crown, Nuwarawewekele (archæological ruins and reservation) belonging to the Crown, Oyabodakele belonging to the Crown, Welabodabima (archæological ruins and reservation) belonging to the Crown, T. P. 174,651, Nuwarawewewela belonging to the Crown, T. P. 148,846, Toluwela.





Surveyor-General's Office,
Colombo, May 9, 1919.

Scale of 8 Chains to an Inch.

C. R. LUNDIE,
for Surveyor-General.

VII.—Block survey preliminary plan 523.

Lot.	Name of Land.	Extent, A. R. P.
25A	Reservation for road	0 0 14.5

and bounded as follows : on the north by T. P. 201,517 ; on the east by Accarahena belonging to the Crown ; on the south by T. P. 217,047 ; on the west by Nuwarawewekele belonging to the Crown.



Surveyor-General's Office,
Colombo, May 9, 1919.

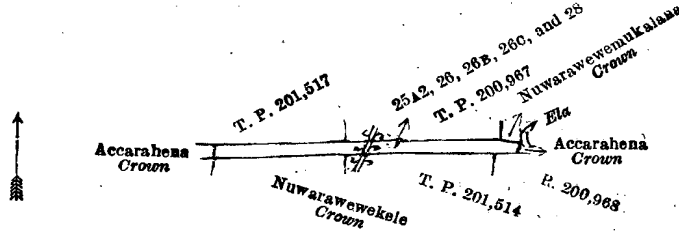
Scale of 8 Chains to an Inch.

C. R. LUNDIE,
for Surveyor-General.

VIII.—Block survey preliminary plan 523.

Lot.	Name of Land.	Extent, A. R. P.	Lot.	Name of Land.	Extent, A. R. P.
25A2	Reservation for road	0 1 8	28	Reservation for road	0 0 7
26	Do.	0 0 13.5			
26B	Do.	0 0 9.5			
26C	Do.	0 0 30			0 2 28

and bounded as follows : on the north by T. P. 201,517, T. P. 200,967, Nuwarawewemukalana belonging to the Crown ; on the east by an ela, Accarahena belonging to the Crown ; on the south by T. P. 200,968, T. P. 201,514, Nuwarawewekele belonging to the Crown ; on the west by Accarahena belonging to the Crown.



Surveyor-General's Office,
Colombo, May 9, 1919.

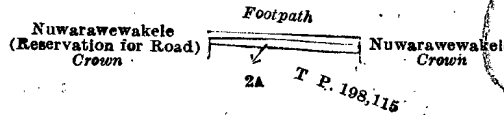
Scale of 8 Chains to an Inch.

C. R. LUNDIE,
for Surveyor-General.

IX.—Block survey preliminary plan 523.

Lot.	Name of Land.	Extent, A. R. P.
2A	Reservation for footpath	0 1 0

and bounded as follows : on the north by a footpath ; on the east by Nuwarawewekele belonging to the Crown ; on the south by T. P. 198,115 ; on the west by Nuwarawewekele (reservation for road) belonging to the Crown.



Surveyor-General's Office,
Colombo, September 11, 1919.


Scale of 8 Chains to an Inch.

H. P. HARRISON,
for Surveyor-General.

X.—Block survey preliminary plan 523.

Lot.	Name of Land.	Extent, A. R. P.
8	Reservation for road	0 0 24
11N	Do.	0 1 6
		0 1 30

and bounded as follows : on the north by T. P. 173,975 ; on the east by Nuwarawewawela belonging to the Crown ; on the south by T. P. 174,024 ; on the west by Nuwarawewawela belonging to the Crown.



Surveyor-General's Office,
Colombo, September 11, 1919.

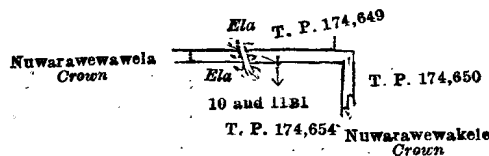
Scale of 8 Chains to an Inch.

H. P. HARRISON,
for Surveyor-General.

XI.—Block survey preliminary plan 523.

Lot.	Name of Land.	Extent, A. R. P.
10	Reservation for road	0 1 18
11B1	Do.	0 1 9
		0 2 27

and bounded as follows : on the north by an ela, T. P. 174,649 ; on the east by T. P. 174,650 ; on the south by Nuwarawewekele belonging to the Crown, T. P. 174,654 ; on the west by Nuwarawewawela belonging to the Crown.



Surveyor-General's Office,
Colombo, September 11, 1919.

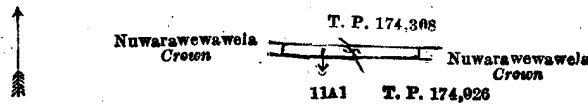
Scale of 8 Chains to an Inch.

H. P. HARRISON,
for Surveyor-General.

XII.—Block survey preliminary plan 523.

Lot.	Name of Land.	Extent, A. R. P.
11A1	Reservation for road	0 1 12

and bounded as follows : on the north by T. P. 174,308 ; on the east by Nuwarawewawela belonging to the Crown ; on the south by T. P. 174,026 ; on the west by Nuwarawewawela belonging to the Crown.



Surveyor-General's Office,
Colombo, September 14, 1919.

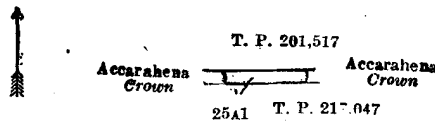
Scale of 8 Chains to an Inch.

H. P. HARRISON,
for Surveyor-General.

XIII.—Block survey preliminary plan 523.

Lot.	Name of Land.	Extent, A. R. P.
25A1	Reservation for road	0 0 29

and bounded as follows : on the north by T. P. 201,517 ; on the east by Accarahena belonging to the Crown ; on the south by T. P. 217,047 ; on the west by Accarahena belonging to the Crown.



Surveyor-General's Office,
Colombo, September 11, 1919.

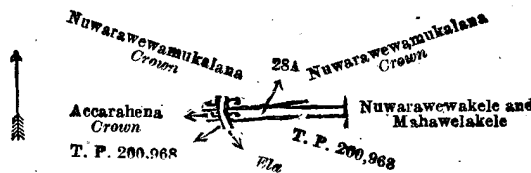
Scale of 8 Chains to an Inch.

H. P. HARRISON,
for Surveyor-General.

XIV.—Block survey preliminary plan 523.

Lot.	Name of Land.	Extent, A. R. P.
28A	Reservation for road	0 1 6

and bounded as follows : on the north by an ela, Nuwarawewamukalana belonging to the Crown ; on the east by Nuwarawewakele and Mahawelakele claimed by Bulankulama Ratemahatmaya ; on the south by T. P. 200,968, an ela, T. P. 200,968 ; on the west by Accarahena belonging to the Crown.



Surveyor-General's Office,
Colombo, September 11, 1919.


Scale of 8 Chains to an Inch.

H. P. HARRISON,
for Surveyor-General.

XV.—Block survey preliminary plan 523.

Lot.	Name of Land.	Extent, A. R. P.
30A1	Reservation for road	0 0 28
30A2	Do.	0 0 6.5
		0 0 34.5

and bounded as follows : on the north by T. P. 194,125 ; on the east by Nuwarawewakele (reservation for stream) belonging to the Crown ; on the south by T. P. 194,125 ; on the west by Accaraidama belonging to the Crown.



Surveyor-General's Office,
Colombo, September 11, 1919.

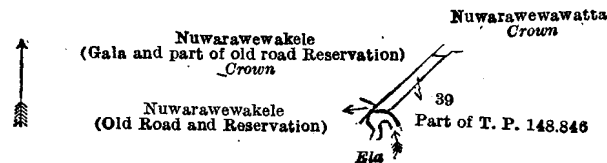
Scale of 8 Chains to an Inch.

H. P. HARRISON,
for Surveyor-General.

XVI.—Block survey preliminary plan 523.

Lot.	Name of Land.	Extent, A. R. P.
39	Reservation for road	0 0 28

and bounded as follows : on the north by Nuwarawewakele (gala and part of old road reservation) belonging to the Crown, Nuwarawewawatta belonging to the Crown ; on the east by part of T. P. 148,846 ; on the south by an ela, Nuwarawewakele (old road and reservation) belonging to the Crown ; on the west by Nuwarawewakele (gala and part of old road reservation) belonging to the Crown.



Surveyor-General's Office,
Colombo, September 11, 1919,

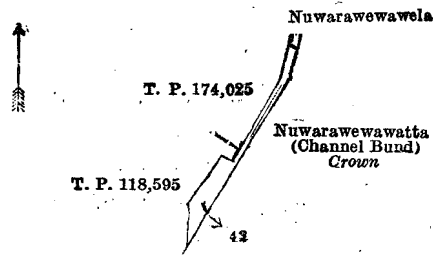
Scale of 8 Chains to an Inch.

H. P. HARRISON,
for Surveyor-General.

XVII.—Block survey preliminary plan 523.

Lot.	Name of Land.	Extent, A. R. P.
43	Reservation for channel	0 1 34

and bounded as follows : on the north by T. P. 174,025, Nuwarawewawala leased from the Crown ; on the east by Nuwarawewawatta (channel bund) belonging to the Crown ; on the south by Nuwarawewawatta (channel bund) belonging to the Crown ; on the west by T. Ps. 118,595, 174,025.



Surveyor-General's Office,
Colombo, September 11, 1919.

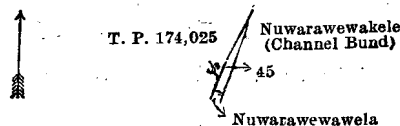
Scale of 8 Chains to an Inch.

H. P. HARRISON,
for Surveyor-General.

XVIII.—Block survey preliminary plan 523.

Lot.	Name of Land.	Extent, A. R. P.
45	Reservation for channel	0 0 10

and bounded as follows : on the north by T. P. 174,025 ; on the east by Nuwarawewakele (channel bund) belonging to the Crown ; on the south by Nuwarawewawela leased from the Crown ; on the west by T. P. 174,025.



Surveyor-General's Office,
Colombo, September 11, 1919.

Scale of 8 Chains to an Inch.

H. P. HARRISON,
for Surveyor-General.

N. A. HAMPTON,
Special Officer.

February 18, 1920.

Kegalla S. O. No. 287.

Order under Section 2 of "The Waste Lands Ordinances of 1897, 1899, 1900, and 1903,"
declaring Land to be Crown Property.

In the matter of the land commonly called or known as Pansalehena, situate in the village of Dombameda, in the Walgam pattu of the Kinigoda korale of the Kegalla District, in the Province of Sabaragamuwa, and of "The Waste Lands Ordinances of 1897, 1899, 1900, and 1903."

THE notice required by section 1 of "The Waste Lands Ordinances of 1897, 1899, 1900, and 1903," having been duly published in manner prescribed by that section in respect of the above-named land (*vide* Notice No. 7,368), and no claim having been made to the said land or to any interest therein within the period of three months from the date specified in the said notice, I, Fredreick Lewis, Special Officer appointed under section 28 of the said Ordinances, under and by virtue of the powers vested in me in that behalf by section 2 of the said Ordinances, do hereby on this 17th day of February, 1920, order and declare that the said land, as more fully described herein below, situate in the village of Dombameda, in the Walgam pattu of the Kinigoda korale of the Kegalla District, in the Province of Sabaragamuwa, and shown as lot 140 in block survey preliminary plan 132 and in the annexed diagram, and containing in extent 1 acre 2 roods and 16 perches, is the property of the Crown.

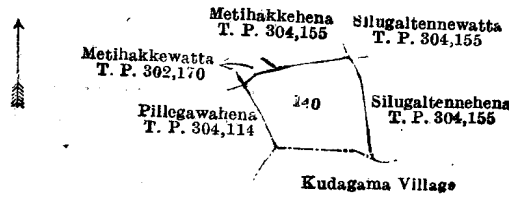
Description of the Land referred to.

The following lot situated in the village of Dombameda, in the Walgam pattu of the Kinigoda korale of the Kegalla District, in the Province of Sabaragamuwa, as described in the annexed diagram :—

I.—Block survey preliminary plan 132.

Lot.	Name of Land.	Extent, A. R. P.
140	Pansalehena	1 2 16

and bounded as follows : on the north by Metihakkewatta sold by the Crown (T. P. 302,170), Metihakkehena sold by the Crown (T. P. 304,155) ; on the east by Silugaltennewatta sold by the Crown (T. P. 304,155), Silugaltennehena sold by the Crown (T. P. 304,155) ; on the south by the village limit of Kudagama ; on the west by Pillegawahena sold by the Crown (T. P. 304,114).



Surveyor-General's Office,
Colombo, June 24, 1919.

Scale of 8 Chains to an Inch.

C. R. LUNDIE,
for Surveyor-General

February 17, 1920.

FREDERICK LEWIS,
Special Officer.

Kegalla S. O. No. 288.

Order under Section 4, Sub-section (1), of "The Waste Lands Ordinances of 1897, 1899, 1900, and 1903."

In the matter of the land commonly called or known as Dalugalehena, situate in the village of Dombemeda, in the Walgam pattu of the Kinigoda korale of the Kegalla District, in the Province of Sabaragamuwa, and of "The Waste Lands Ordinances of 1897, 1899, 1900, and 1903."

WHEREAS in pursuance of section 1 of the said Ordinances it was duly declared and notified on the 26th day of September, 1919, that if no claim to the land commonly called or known as Dalugalehena, situate in the village of Dombemeda, in the Walgam pattu of the Kinigoda korale of the Kegalla District, in the Province of Sabaragamuwa, containing in extent 2 acres 3 roods and 15 perches, and shown as lot 188 in block survey preliminary plan 132 and in the annexed diagram, was made to Frederick Lewis, Special Officer appointed under section 28 of the said Ordinances, within the period of three months from the date specified in the said notice, such land would be declared the property of the Crown, and dealt with on account of the Crown (*vide* Notice No. 7,368) :

And whereas (1) Urawatte Peti Arambage Ornelis Bass and (2) Nekatralla Appuhamy made claim thereto ; and I, Frederick Lewis, the aforesaid Special Officer appointed under section 28 of the said Ordinances, made due inquiry into such claim, and whereas the said claimants and I, with the consent of His Excellency the Governor, came to an agreement in writing dated the 16th day of January, 1920, concerning the said land, under section 4, sub-section (1), of the said Ordinances, whereby it was agreed that the said claimants should be declared the purchasers, in the proportion of $\frac{1}{4}$ share to the said 1st claimant and $\frac{3}{4}$ share to the 2nd claimant, upon payment on or before the 16th day of April, 1920, to the Assistant Government Agent at Kegalla, of a sum of Rupees Fifty only (Rs. 50), as the purchase amount of the said land, and whereas the said amount has been duly paid by the said claimants, they are hereby, in pursuance of the agreement aforementioned, declared to be the purchasers of the said land in the proportion of $\frac{1}{4}$ share to the said Urawatte Peti Arambage Ornelis Bass and $\frac{3}{4}$ share to the said Nekatralla Appuhamy, as more fully described herein below.

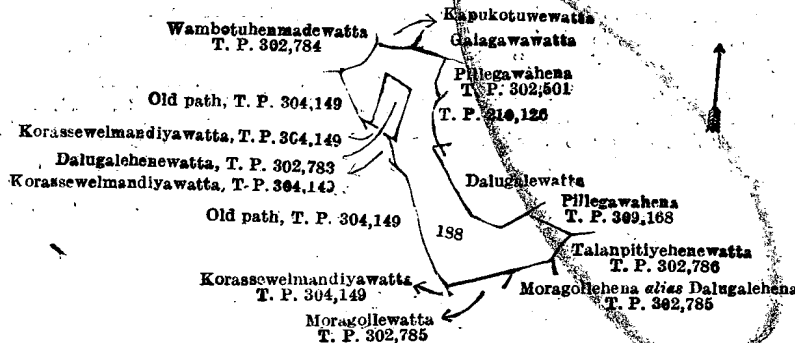
Description of the Land referred to.

The following lot situated in the village of Dombemeda, in the Walgam pattu of the Kinigoda korale of the Kegalla District, in the Province of Sabaragamuwa, as described in the annexed diagram :—

Block survey preliminary plan 132.

Lot.	Name of Land.	Extent, A. R. P.
188	Dalugalehena	2 3 15

and bounded as follows : on the north by Wambotuhennamadewatta sold by the Crown (T. P. 302,784), Kapukotuwewatta claimed by Ekanayaka Mudiyansele Punchirala and others, Galagawawatta claimed by Nekatrallage Appuhamy and another ; on the east by Pillegawahena sold by the Crown (T. P. 302,501), T. P. 210,126, Dalugalewatta sold by the Crown, Pillagawahena sold by the Crown (T. P. 309,168) ; on the south by Talanpitiyehenenewatta sold by the Crown (T. P. 302,786), Moragollehena *alias* Dalugalehena sold by the Crown (T. P. 302,785), Moragollewatta sold by the Crown (T. P. 302,785) ; on the west by Korassewemandiyawatta sold by the Crown (T. P. 304,149), old path sold by the Crown (T. P. 304,149), Korassewemandiyawatta sold by the Crown (T. P. 304,149), Dalugalehenewatta sold by the Crown (T. P. 302,783), Korassewemandiyawatta sold by the Crown (T. P. 304,149), old path sold by the Crown (T. P. 304,149).



Surveyor-General's Office,
Colombo, June 24, 1919.

Scale of 8 Chains to an Inch.

C. R. LUNDIE,
for Surveyor-General

February 17, 1920.

FREDERICK LEWIS,
Special Officer.

Kegalla S. O. No. 289.**Order under Section 4, Sub-section (1), of "The Waste Lands Ordinances of 1897, 1899, 1900, and 1903," declaring Lands to be Crown Property.**

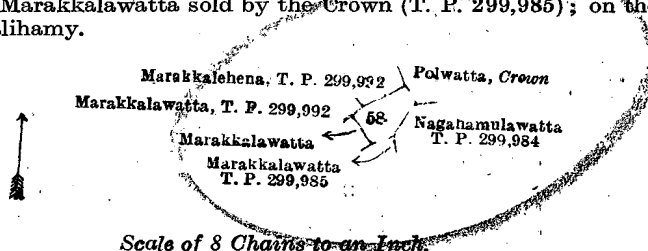
In the matter of the land commonly called or known as Marakkalahena, situate in the village of Ihala Walpola, in the Walgam pattu, in the Kinigoda korale of the Kegalla District, in the Province of Sabaragamuwa, and of "The Waste Lands Ordinances of 1897, 1899, 1900, and 1903."

WHEREAS in pursuance of section 1 of the said Ordinances it was duly notified on the 26th day of September, 1919, that if no claim to the land commonly called or known as Marakkalahena, situate in the village of Ihala Walpola, in the Walgam pattu, in the Kinigoda korale of the Kegalla District, in the Province of Sabaragamuwa, containing in extent 1 rood and 15 perches, and shown as lot 58 in block survey preliminary plan 143 and in the annexed diagram, was made to Frederick Lewis, Special Officer appointed under section 28 of the said Ordinances, within the period of three months from the date specified in such notice, such land would be declared the property of the Crown, and dealt with on account of the Crown (*vide* Notice 7,369):

And whereas Munasing Achchillage Punchi Menika made claim thereto, and whereas the said claimant has withdrawn her claim to the said land; I, Frederick Lewis, the aforesaid Special Officer, under and by virtue of the powers vested in me in that behalf by section 4 of the said Ordinances, do hereby on this 12th day of February, 1920, order and declare, under section 4, sub-section (1), of the said Ordinances, that the said land, as more fully described herein below, is the property of the Crown.

Description of the Land referred to.

The land commonly called or known as Marakkalahena, situated in the village of Ihala Walpola, in the Walgam pattu, in the Kinigoda korale of the Kegalla District, in the Province of Sabaragamuwa, containing in extent 1 rood and 15 perches, shown as lot 58 in block survey preliminary plan 143 and in the annexed diagram; and bounded as follows: on the north by Marakkalawatta sold by the Crown (T. P. 299,992), Marakkalahena sold by the Crown (T. P. 299,992); on the east by Polwatta belonging to the Crown, Nagahamulawatta sold by the Crown (T. P. 299,984); on the south by Nagahamulawatta sold by the Crown (T. P. 299,984), Marakkalawatta sold by the Crown (T. P. 299,985); on the west by Marakkalawatta claimed by Munasingachilage Mudalihamy.



Surveyor-General's Office,
Colombo, June 24, 1919.

Scale of 8 Chains to an Inch.

C. R. LUNDIE,
for Surveyor-General.

February 12, 1920.

FREDERICK LEWIS,
Special Officer.

Kegalla S. O. No. 290.**Order under Section 2 of "The Waste Lands Ordinances of 1897, 1899, 1900, and 1903," declaring Lands to be Crown Property.**

In the matter of the lands commonly called or known as Nuwarapassayahena (railway reserve), Dehigamulatenna (railway reservation), &c., situate in the village of Ihalakotte, in the Galboda pattu of the Galboda korale of the Kegalla District, in the Province of Sabaragamuwa, and of "The Waste Lands Ordinances of 1897, 1899, 1900, and 1903."

THE notice required by section 1 of "The Waste Lands Ordinances of 1897, 1899, 1900, and 1903," having been duly published in manner prescribed by that section in respect of the above-named lands (*vide* Notice No. 7,377), and no claim having been made to the said lands or to any interest therein within the period of three months from the date specified in the said notice, I, Frederick Lewis, Special Officer appointed under section 28 of the said Ordinances, under and by virtue of the powers vested in me in that behalf by section 2 of the said Ordinances, do hereby on this 19th day of February, 1920, order and declare that the said lands, as more fully described herein below, situate in the village of Ihalakotte, in the Galboda pattu of the Galboda korale of the Kegalla District, in the Province of Sabaragamuwa, and shown as lots 10B, 10½, 10¼, 10¼, 17, 18, 19, 20, and 21 in block survey preliminary plan 177 and in the annexed diagrams, and containing in extent 11 acres and 2 perches, are the property of the Crown.

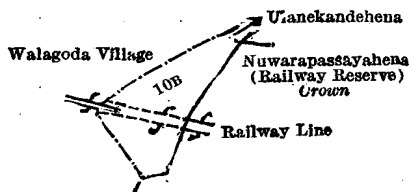
Description of the Land referred to.

The following lots situated in the village of Ihalakotte, in the Galboda pattu of the Galboda korale of the Kegalla District, in the Province of Sabaragamuwa, as described in the annexed diagrams:—

I.—Block survey preliminary plan 177.

Lot.	Name of Land.	Extent, A. R. P.
10B	Nuwarapassayahena (railway reserve)	0 1 18

and bounded as follows: on the north by the village limit of Walagoda, Ulanekandehena claimed by Rankotpedige Kiri Menika and others; on the east by Nuwarapassayahena (railway reserve) declared to be the property of the Crown under the Waste Lands Ordinances; on the south by Nuwarapassayahena (railway reserve) declared to be the property of the Crown under the Waste Lands Ordinances; on the west by the village limit of Walagoda.



Surveyor-General's Office,
Colombo, June 20, 1919.

Scale of 4 Chains to an Inch.

C. R. LUNDIE,
for Surveyor-General.

II.—Block survey preliminary plan 177.

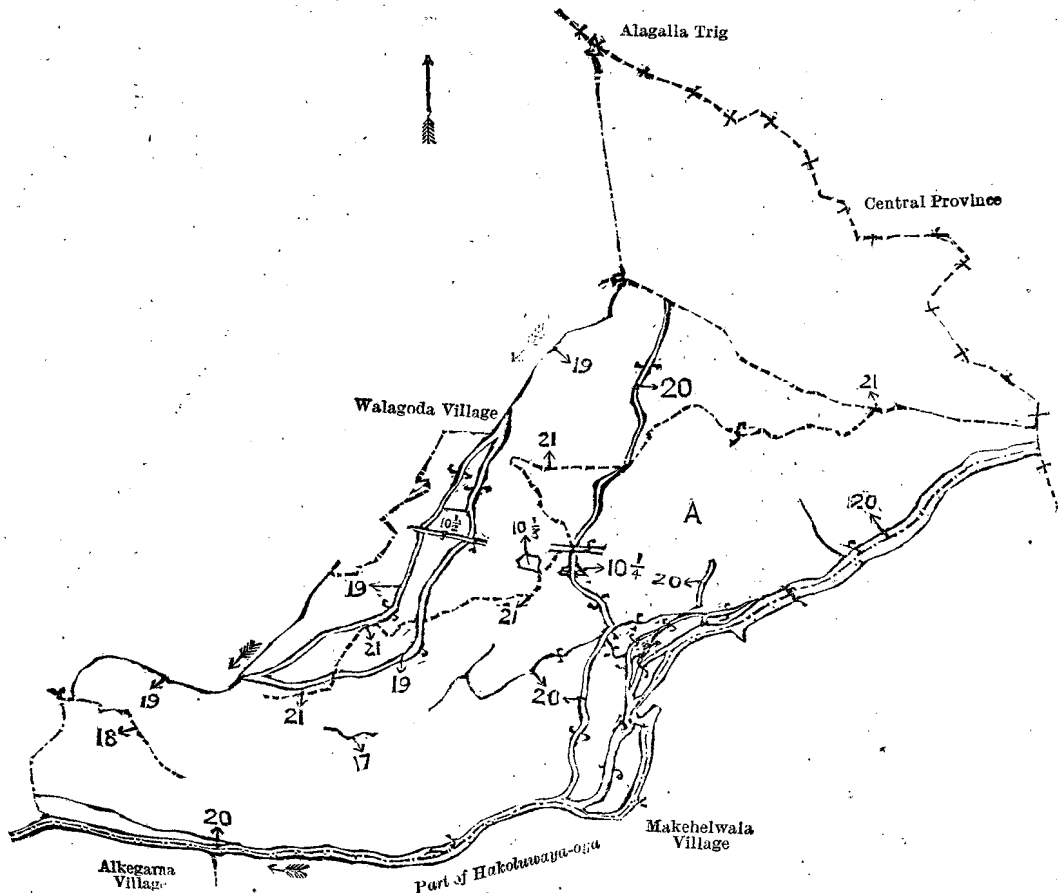
Lot.	Name of Land.	Extent, A. R. P.	Lot.	Name of Land.	Extent, A. R. P.
10½	Dehigahamulatenna (railway reservation)	0 2 20	19	Nai-ela, Dodanwatte-ela, Narange-watte-ela (streams)	2 2 13
10¼	Pangahamulawatta (do.)	0 0 27	20	Part of Hakoluwaya-oya (stream)	6 2 1
10¼	Pangahamulawattagawakumbura (do.)	0 0 11	21	Gansabhawa road (footpath)	0 2 16
17	Water-course	0 0 6			
18	Gansabhawa road (footpath)	0 0 10			10 2 24

and bounded as follows: on the north by the village limit of Walagoda, Alagalla trigonometrical station, the boundary of the Central Province; on the east by the boundary of the Central Province, the Hakoluwaya-oya (the village limit of Makehelwala); on the south by part of Hakoluwaya-oya (the village limit of Makehelwala, the village limit of Alkegama); on the west by the village limit of Walagoda.

NOTE.—The following lots lying within the above-mentioned boundaries are excluded from this part of the order, and no part of their aggregate acreage of 225 acres and 27 perches is included in the acreage of 10 acres 2 roods and 24 perches given above:—

Block survey preliminary plan 177.

Lot.	Name of Land.	Extent, A. R. P.	Lot.	Name of Land.	Extent, A. R. P.
A 1	Ulanekandepatana (parts of T. Ps. 50,233, 49,841, and 23,375½)	61 0 2	A 6K	Ulanekandehena (part of T. P. 102,407)	6 0 16
A 1A	Ulanekandepatana	3 1 23	A 6K1	Do.	0 0 1
A 1B	Do. (T. P. 313,469)	0 2 8	A 6K2	Do.	0 0 1
A 1C	Do. (do.)	0 1 36	A 6L	Do.	1 2 35
A 1D	Do.	0 0 22	A 7	Waulenekumbura (part of T. P. 102,407)	1 1 35
A 2	Ulanakanda estate (part of T. P. 50,233)	4 0 15	A 8	Nuwarapassawatta, Hapugahamulahena (part of T. P. 102,407)	3 1 20
A 2A	Do.	1 3 14	A 9	Dehigahamulawatta (part of T. P. 102,407)	0 1 12
A 2B	Do. (T. P. 313,469)	3 1 31	A 10	Nuwarapassayahena (railway reserve)	9 1 26
A 3	Udakandewatta	0 1 30	A 10A	Polkotuwehenewatta (do.)	0 0 39
A 4	Ulanekandekumbura	1 1 12	A 10B	Nuwarapassayahena (do.)	0 1 18
A 4A	Do.	0 0 11	A 11	Railway line	1 1 38
A 4B	Do. (part of T. P. 102,407)	0 0 6	A 11A	Do.	0 0 6
A 5	Udakandewatta	0 1 14	A 12	Kapukotuwewatta	0 0 15
A 6	Ulanekandehena (T. P. 313,469)	4 2 33	A 13	Kapukotuwehena, Pinkanate, and Embilagodakumburepillewa	0 1 13
A 6A	Do. (part of T. P. 50,233)	3 2 34	A 15	Embilagodakumbura	1 1 33
A 6B	Do.	2 2 37	A 16	Kalaotuwagetennewatta (part of T. P. 102,407)	95 1 8
A 6C	Do. (part of T. P. 50,124)	3 0 29	A 16A	Do.	0 0 2
A 6D	Do. (part of T. P. 102,407)	8 1 26	A 16B	Do.	0 0 6
A 6E	Do.	0 0 18	A 22	Ambagollehena	0 0 37
A 6F	Do.	2 2 36			
A 6G	Do.	0 0 7			
A 6H	Do.	0 0 4			
A 6I	Do.	0 0 4			
A 6J	Do.	0 1 14			
					225 0 27



Surveyor-General's Office,
Colombo, June 28, 1919.

Scale of 1 Chains to an Inch.
February 19, 1920.

FREDERICK LEWIS,
Special Officer.

C. R. LUNDIE,
for Surveyor-General.

PRELIMINARY NOTICES.

Mannar Notice No. 7,538.

Notice under "The Waste Lands Ordinances of 1897, 1899, 1900, and 1903."

TAKE notice that unless within three months from May 14, 1920, the persons, if any, who claim any interest in the lands hereinafter mentioned or in any one or more of such lands or to some interest therein make claim in person or in writing to the said lands or any of them or to some interest therein to Frederick Lewis, Esq., Special Officer appointed under section 28 of "The Waste Lands Ordinances of 1897, 1899, 1900, and 1903," at this office at Colombo :

Such Special Officer, in pursuance of the powers vested in him by the said Ordinances, will declare by writing under his hand that the said lands, or such of them as to which no claim has been made, are the property of the Crown.

FREDERICK LEWIS,
Special Officer.

NOTE.—A claim to a right of way over the said lands or any of them is a claim to an interest in the land or lands.

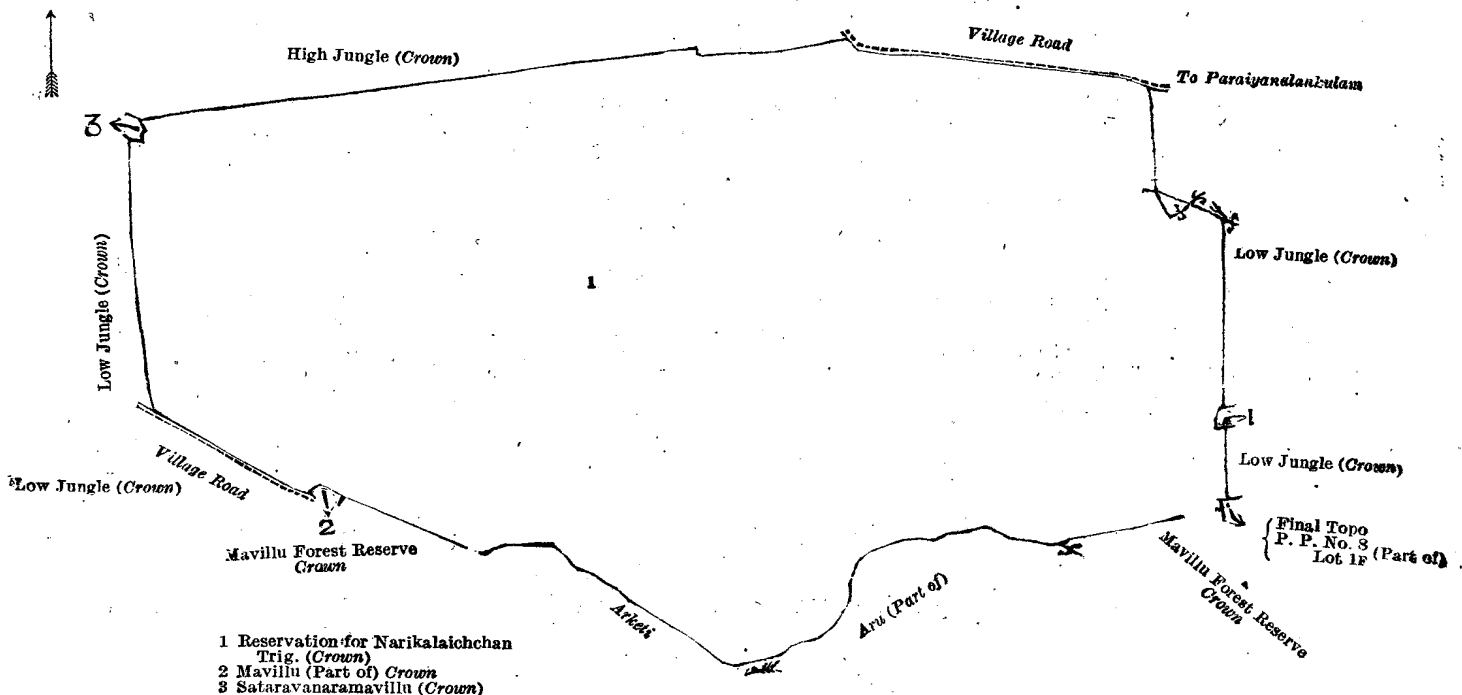
Description of the Lands referred to.

The following lots situated in the villages of Veppankulam, Puliadikulam, Chay Puliyankulam, Akkattimurippu, Narikalaichchan, and Akattikulam, in the Musali division (north) of the Mannar District, in the Northern Province, as described in the annexed diagrams :—

I.—Preliminary plan 5,144.

Lot.	Name of Land.	Extent, A. R. P.
1	Mavillu (forest reserve)	23,140 3 25

and bounded as follows : on the north by high jungle belonging to the Crown, the village road to Paraiyanalankulam ; on the east by low jungle belonging to the Crown, reservation for Narikalaichchan trigonometrical station belonging to the Crown ; on the south by final topographic preliminary plan No. 8/lot 1F (part), Mavillu forest reserve declared to be the property of the Crown under the Waste Lands Ordinances, part of Arketi-aru, Mavillu forest reserve declared to be the property of the Crown under the Waste Lands Ordinances, part of Mavillu belonging to the Crown, a village road (low jungle belonging to the Crown) ; on the west by low jungle belonging to the Crown, Satavanaramavillu belonging to the Crown.



Surveyor-General's Office,
Colombo, February 27, 1920.

Scale of 128 Chains to an Inch.

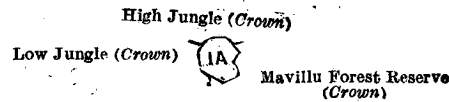
F. J. SALMON,
for Acting Surveyor-General.

II.—Preliminary plan 5,144.

Lot.	Name of Land.	Extent, A. R. P.
1A	Satavanaramavillu	16 2 8

and bounded as follows : on the north by high jungle belonging to the Crown ; on the east by Mavillu forest reserve belonging to the Crown ; on the south by Mavillu forest reserve belonging to the Crown, low jungle belonging to the Crown ; on the west by low jungle belonging to the Crown.

Surveyor-General's Office,
Colombo, February 27, 1920.



Scale of 64 Chains to an Inch.

III.—Preliminary plan 5,144.

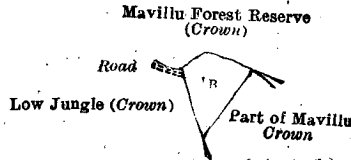
F. J. SALMON,
for Acting Surveyor-General.

Lot.	Name of Land.
1B	Mavillu (part of)

Extent, A. R. P.
36 0 0

and bounded as follows: on the north by Mavillu forest reserve belonging to the Crown; on the east by part of Mavillu declared to be the property of the Crown under the Waste Lands Ordinances; on the south by part of Mavillu declared to be the property of the Crown under the Waste Lands Ordinances, low jungle belonging to the Crown; on the west by low jungle belonging to the Crown, a road.

Surveyor-General's Office,
Colombo, February 27, 1920.



Scale of 64 Chains to an Inch.

IV.—Preliminary plan 5,144.

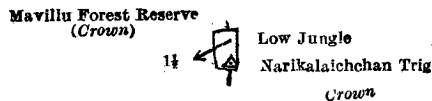
F. J. SALMON,
for Acting Surveyor-General.

Lot.	Name of Land.
1½	Narikalaichchan trig. (trigonometrical reservation)

Extent, A. R. P.
10 1 0

and bounded as follows: on the north by Mavillu forest reserve belonging to the Crown, low jungle belonging to the Crown; on the east by low jungle belonging to the Crown; on the south by low jungle belonging to the Crown, Mavillu forest reserve belonging to the Crown; on the west by Mavillu forest reserve belonging to the Crown.

Surveyor-General's Office,
Colombo, February 27, 1920.



Scale of 64 Chains to an Inch.

Mannar S. O. 3—1920.

F. J. SALMON,
for Acting Surveyor-General.

Kurunegala Notice No. 7,539.

Notice under "The Waste Lands Ordinances of 1897, 1899, 1900, and 1903."

TAKE notice that unless within three months from May 14, 1920, the persons, if any, who claim any interest in the lands hereinafter mentioned or in any one or more of such lands or to some interest therein make claim in person or in writing to the said lands or to any of them or to some interest therein to M. T. Archibald, Esq., Special Officer appointed under section 28 of "The Waste Lands Ordinances of 1897, 1899, 1900, and 1903," at his office at Colombo:

Such Special Officer, in pursuance of the powers vested in him by the said Ordinances, will declare by writing under his hand that the said lands, or such of them as to which no claim has been made, are the property of the Crown.

M. T. ARCHIBALD,
Special Officer.

NOTE.—A claim to a right of way over the said lands or any of them is a claim to an interest in the land or lands.

Description of the Lands referred to.

The following lots situated in the village of Pandawa, in the Giratalane korale of the Dewamedi hatpattu of the Kurunegala District, in the North-Western Province, as described in the annexed diagram:—

Block survey preliminary plan 1,731.

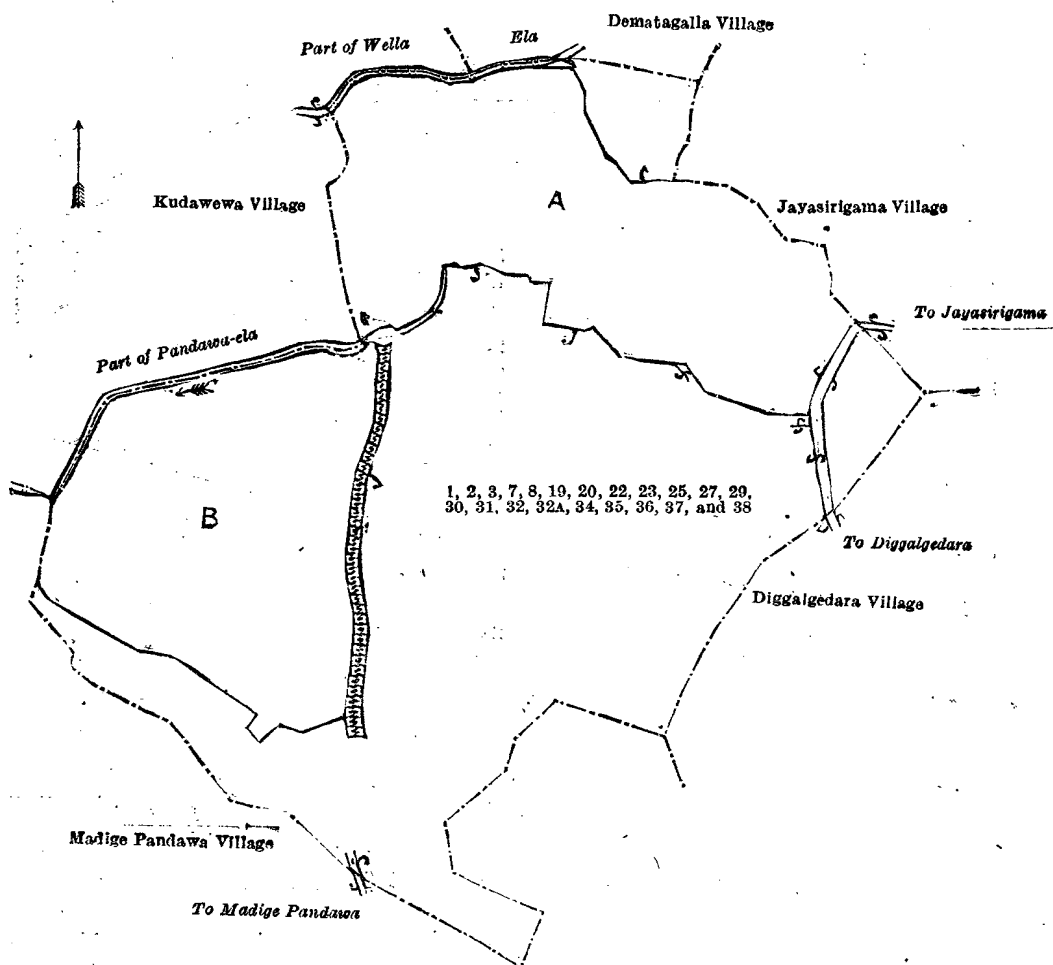
Lot.	Name of Land.	Extent, A. R. P.	Lot.	Name of Land.	Extent, A. R. P.
1	Wella-ela (stream part of)	0 0 9	30	Road (approach road to cemetery)	0 0 3
2	Do. (do.)	0 0 7	31	Kongahamulahenekerakoppuwa (cemetery)	0 0 39
3	Pandawasmunetawala (water-hole)	2 0 28	32	Kongahamulahena	2 0 13
7	Footpath (path)	0 0 5	32A	Wanepillewa	1 0 24
8	Maragahamulahena	1 0 35	34	Gansabhawa road	0 1 3
19	Cart track (road)	0 0 22	35	Galwanehena	0 2 0
20	Gansabhawa road (road)	0 1 20	36	Footpath (path)	0 0 1
22	Mylagahamulahena	2 1 17	37	Palugahamulahena	2 1 30
23	Kudapandawawewa (tank)	26 0 1	38	Medihena	0 2 17
25	Wan-la (ela)	0 0 12			
27	Part of Pandawa-ela (stream)	0 0 19			
29	Kongahamulahena	0 1 2			40 0 27

and bounded as follows : on the north by the village limit of Dematagalla (part of Wella-ela), the village limit of Dematagalla ; on the east by the village limit of Jayasirigama, the village limit of Diggaldedera ; on the south by the village limit of Madige Pandawa ; on the west by the village limit of Kudawewa (part of Pandawa-ela), the village limit of Kudawewa.

NOTE.—The following lots lying within the above-mentioned boundaries are excluded from this notice, and their aggregate acreage of 37 acres 2 roods and 10 perches is not included in the acreage of 40 acres and 27 perches give above:—

Block survey preliminary plan 1,731.

Lot.	Name of Land.	Extent, A. R. P.	Lot.	Name of Land.	Extent, A. R. P.
A 4	Tammattakkarayagewela, &c.	9 3 39	A 16	Kohombagahamulawatta	0 1 8
A 5	Wanewatta	0 3 37	A 17	Do.	1 2 18
A 6	Kadurugahamulakamata (threshing-floor)	0 0 13	A 18	Kongahamulahena	1 1 11
A 9	Murungagahamulawatta	0 2 6	A 21	Do.	1 3 17
A 10	Ambagahamulawatta	0 1 6	A 24	Wanewatta	0 0 12
A 11	Dangahamulawatta	0 2 32	B 26	Kumbukgahamulakamata (threshing-floor)	0 0 38
A 12	Talgahamulawatta	0 2 15	B 28	Webodakumbura, &c.	16 0 24
A 13	Kohombagahamulawatta	1 3 4	B 33	Galagawakamata	0 0 13
A 14	Meegahamulawatta	0 2 10			
A 15	Do.	0 1 27			37 2 10



Surveyor-General's Office,
Colombo, March 15, 1920.

Scale of 8 Chains to an Inch.

F. J. SALMON,
for Acting Surveyor-General.

Kurunegala S. O. 25—1920.

Kurunegala Notice No 7,540.

Notice under "The Waste Lands Ordinances of 1897, 1899, 1900, and 1903."

TAKE notice that unless within three months from May 14, 1920, the persons, if any, who claim any interest in the lands hereinafter mentioned or in any one or more of such lands or to some interest therein make claim in person or in writing to the said lands or any of them or to some interest therein to M. T. Archibald, Esq., Special Officer appointed under section 28 of "The Waste Lands Ordinances of 1897, 1899, 1900, and 1903," at his office at Colombo :

Such Special Officer, in pursuance of the powers vested in him by the said Ordinances, will declare by writing under his hand that the said lands, or such of them as to which no claim has been made, are the property of the Crown.

M. T. ARCHIBALD,
Special Officer.

NOTE.—A claim to a right of way over the said lands or any of them is a claim to an interest in the land or lands.

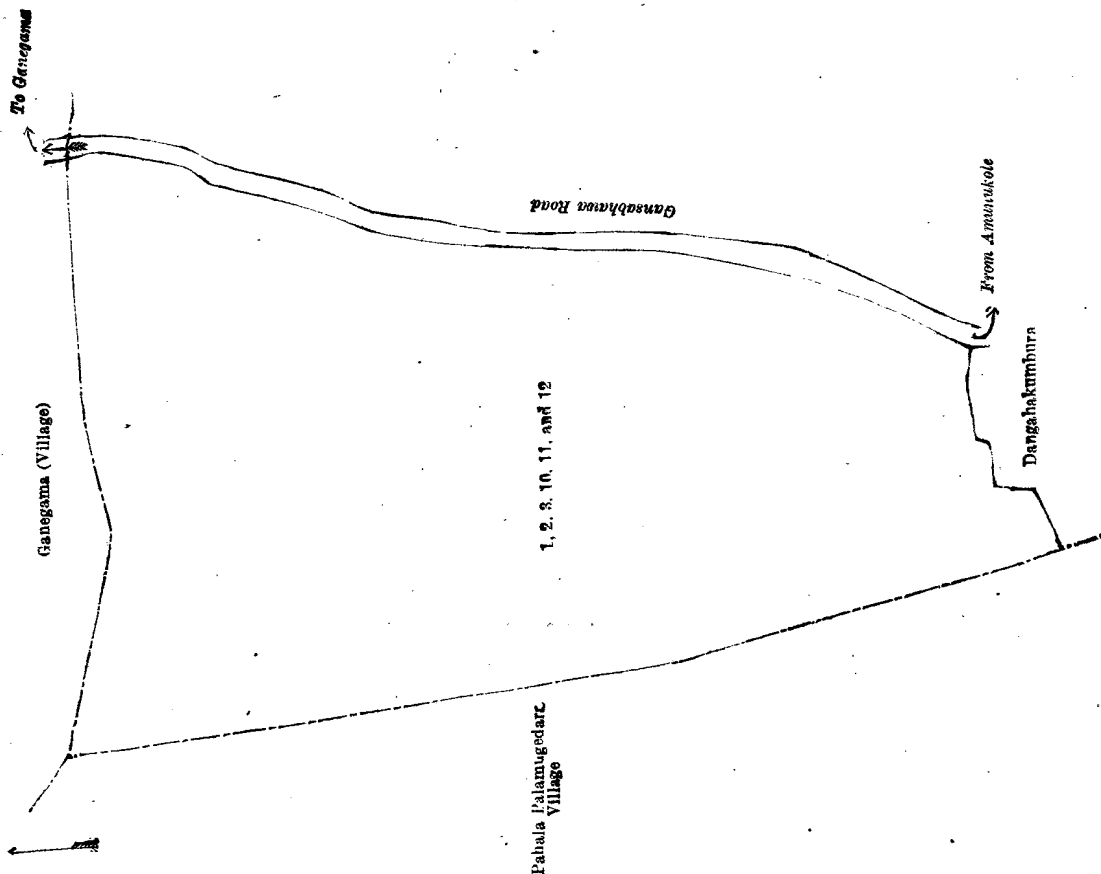
Description of the Lands referred to.

The following lots situated in the village of Ihala Palamugedera, in the Giratalane korale of the Dewamedhi hatpattu of the Kurunegala District, in the North-Western Province, as described in the annexed diagrams :—

I.—Block survey preliminary plan 1,747.

Lot.	Name of Land.	Extent, A. R. P.	Lot.	Name of Land.	Extent, A. R. P.
1 ..	Talgahamulahenyaya	.. 12 1 31	11 ..	Migahamulahena (reservation for bund)	0 1 20
2 ..	Ihala Palamugederaminipittaniya	.. 1 0 10	12 ..	Migahamulahena	.. 1 2 22
3 ..	Gansabhawa road	.. 0 0 25			
10 ..	Ihalawewa (tank abandoned)	.. 1 3 36			17 2 24

and bounded as follows : on the north by the village limit of Ganegama ; on the east by Gansabhawa road from Ganegama to Amunukole ; on the south by Dangahakumbura claimed by Dissanayaka Mudiyansele Ran Menika, and others ; on the west by the village limit of Pahala Palamugedera.



Surveyor-General's Office,
Colombo, March 13, 1920.

Scale of 4 Chains to an Inch.

F. J. SALMON,
for Acting Surveyor-General.

II.—Block survey preliminary plan 1,747.

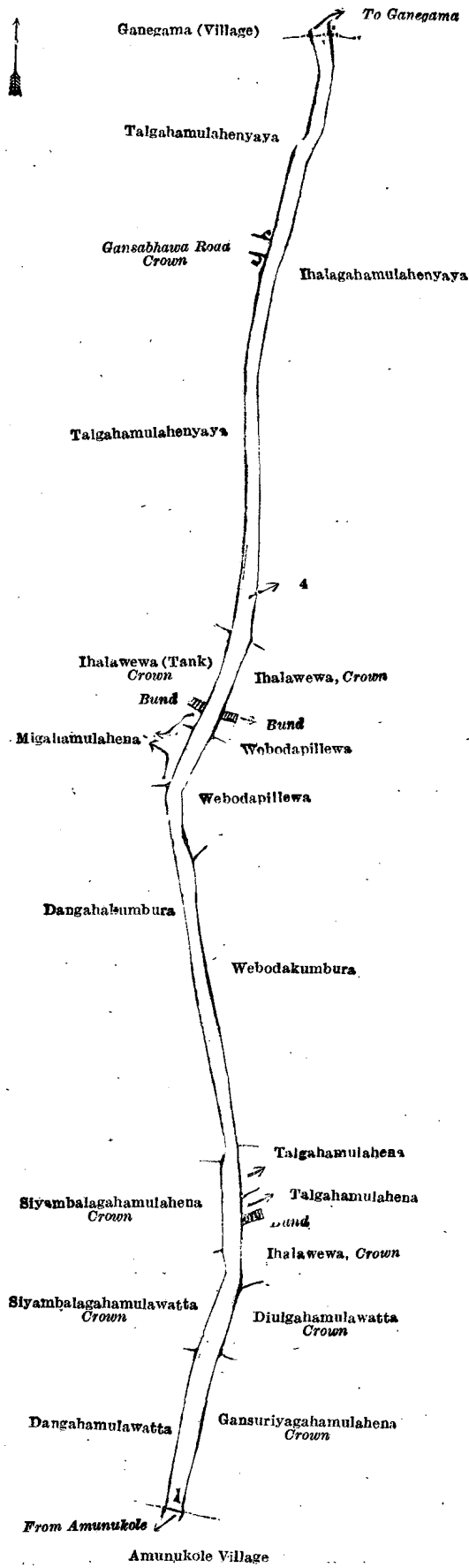
Lot.	Name of Land.	Extent, A. R. P.
4 ..	Gansabhawa road	.. 1 2 6

and bounded as follows : on the north by the village limit of Ganegama ; on the east by Ihalagahamulahenyaya claimed by Disanayaka Mudiyansele Ran Menika and others, Ihalawewa claimed by the Crown, Webodapillewa claimed by Dissanayaka Mudiyansele Appuhami and others, Webodakumbura claimed by Disanayaka Mudiyansele Appuhami and others, Talgahamulahena claimed by Disanayaka Mudiyansele Ran Menika, a bund, Ihalawewa claimed by the Crown, Diulgahamulawatta claimed by the Crown, Gansuriyagahamulahena claimed by the Crown and others ; on the south by the village limit of Amunukole ; on the west by Dangahamulawatta claimed by Disanayake Mudiyansele Punci Menika, Siyambalagahamulawatta claimed by the Crown, Siyambalagahamulahena claimed by the Crown, Dangahakumbura claimed by Mudiyansele Ranmenika and others, Migahamulahena claimed by Disanayaka Mudiyansele Ran Menika and others, bund, Ihalawewa (tank) belonging to the Crown, Talgahamulahenyaya claimed by Disanayaka Mudiyansele Ran Menika and others, Gansabhawa road claimed by the Crown, Talgahamulahenyaya claimed by Disanayaka Mudiyansele Ran Menika and others.

[For Diagram see page 665.]

III.—Block survey preliminary plan 1,747.

Lot.	Name of Land.	Extent, A. R. P.
5 ..	Ehelagahamulahenyaya	.. 31 1 19
6 ..	Ihalawewa (tank)	.. 11 3 7
		43 0 26

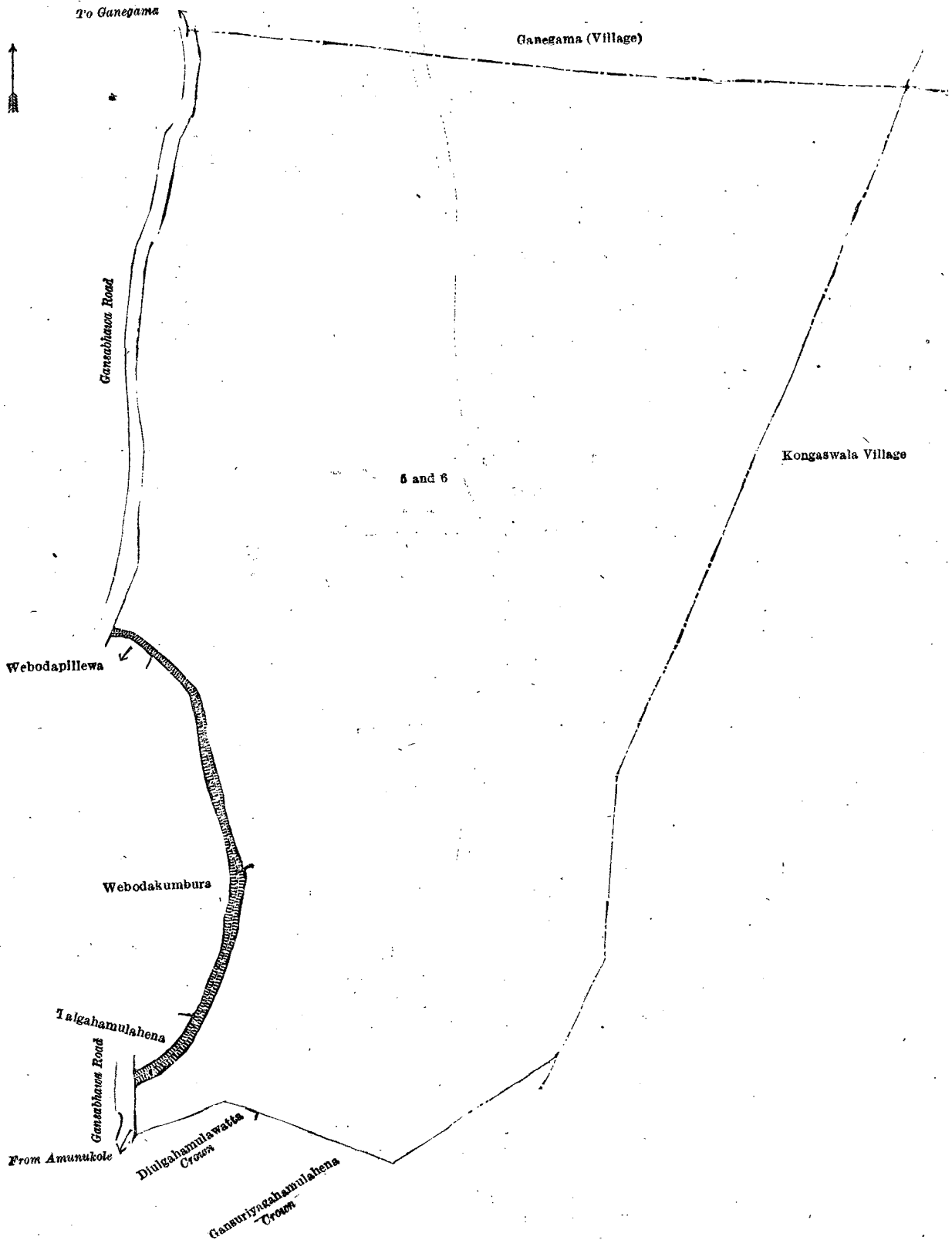


Surveyor-General's Office,
Colombo, March 13, 1920.

Scale of 4 Chains to an Inch.

F. J. SALMON,
for Acting Surveyor-General.

and bounded as follows : on the north by the village limit of Ganegama ; on the east by the village limit of Kongaswala ; on the south by Gansuriyagahamulahena claimed by the Crown and others, Diulgahamulawatta claimed by the Crown ; on the west by a Gansabhawa road from Amunukole, Talgahamulahena claimed by Disanayaka Mudiyansele Ran Menika and others, Webodakumbura claimed by Disanayaka Mudiyansele Appuhami and two others, Gansabhawa road to Ganegama.



Surveyor-General's Office,
Colombo, March 13, 1920.

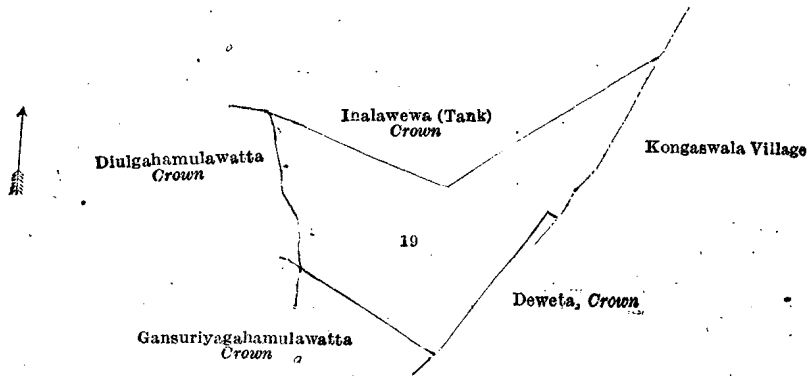
Scale of 4 Chains to an Inch.

F. J. SALMON,
for Acting Surveyor-General.

IV.—Block survey preliminary plan 1,747.

Lot.	Name of Land.	Extent, A. R. P.
19	Gansuriyagahamulahena	1 3 34

and bounded as follows : on the north by Ithalawewa (tank) claimed by the Crown ; on the east by the village limit of Kongaswaladewara belonging to the Crown ; on the south by Gansuriyagahamulawatta claimed by the Crown ; on the west by Diulgahamulawatta claimed by the Crown.



Surveyor-General's Office,
Colombo, March 13, 1920.

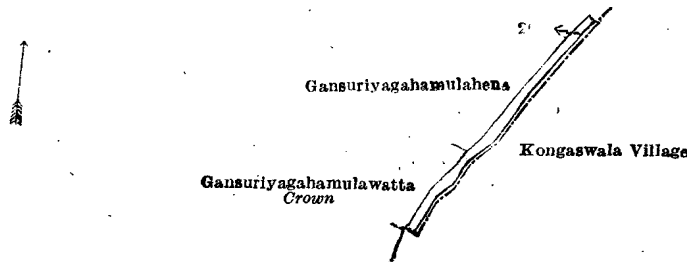
Scale of 4 Chains to an Inch.

F. J. SALMON,
for Acting Surveyor-General.

V.—Block survey preliminary plan 1,747.

Lot.	Name of Land.	Extent, A. R. P.
20	Deweta (path)	0 0 18

and bounded as follows : on the north by Gansuriyagahamulahena claimed by Disanayaka Mudiyansele Ran Menika and others ; on the east and south by the village limit of Kongaswala ; on the west by Gansuriyagahamulawatta claimed by the Crown, Gansuriyagahamulahena claimed by Disanayaka Mudiyansele Ran Menika and others.



Surveyor-General's Office,
Colombo, March 13, 1920.

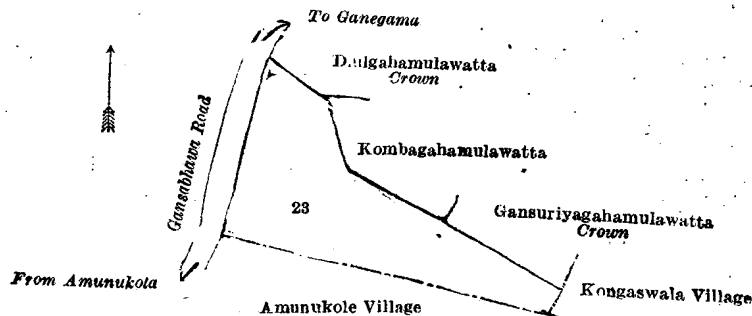
Scale of 4 Chains to an Inch.

F. J. SALMON,
for Acting Surveyor-General.

VI.—Block survey preliminary plan 1,747.

Lot.	Name of Land.	Extent, A. R. P.
23	Gansuriyagahamulahena	1 1 18

and bounded as follows : on the north by Diulgahamulawatta claimed by the Crown, Kombagahamulawatta sold by the Crown, Gansuriyagahamulawatta claimed by the Crown ; on the east by the village limit of Kongaswala ; on the south by the village limit of Amunukole ; on the west by the Gansabhawa road from Amunukola to Ganegama.



Surveyor-General's Office,
Colombo, March 13, 1920.

Scale of 4 Chains to an Inch.

F. J. SALMON,
for Acting Surveyor-General.

Kurunegala S. O. 26—1920.

Kurunegala Notice No. 7,541.

Notice under "The Waste Lands Ordinances of 1897, 1899, 1900, and 1903."

TAKE notice that unless within three months from May 14, 1920, the persons, if any, who claim any interest in the lands hereinafter mentioned or in any one or more of such lands or to some interest therein make claim in person or in writing to the said lands or to any of them or to some interest therein to M. T. Archibald, Esq., Special Officer appointed under section 28 of "The Waste Lands Ordinances of 1897, 1899, 1900, and 1903," at his at Colombo :

Such Special Officer, in pursuance of the powers vested in him by the said Ordinances, will declare by writing under his hand that the said lands, or such of them as to which no claim has been made, are the property of the Crown.

M. T. ARCHIBALD,
Special Officer.

NOTE.—A claim to a right of way over the said lands or any of them is a claim to an interest in the land or lands.

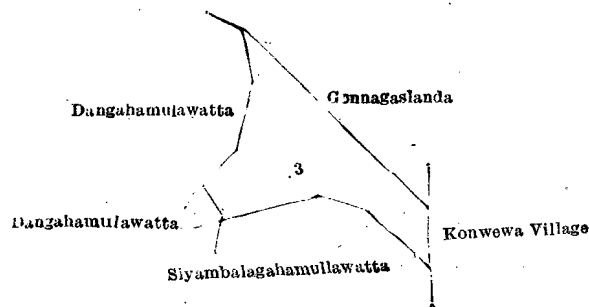
Description of the Lands referred to.

The following lots situated in the village of Pulunduwagama, in the Giratalane korale of the Dewamede hatpattu of the Kurunegala District, in the North-Western Province, as described in the annexed diagrams :—

I.—Block survey preliminary plan 1,741.

Lot.	Name of Land.	Extent, A. R. P.
3	Diulgahamullahena	0 3 22

and bounded as follows : on the north by Gonnagaslanda claimed by Mr. M. P. Peris ; on the east by the village limit of Konwewa ; on the south by Siyambalagahamullawatta claimed by Battayadesalage Silpa and others ; on the west by Dangahamulawatta claimed by Karandaweyalage Gammie, Dangahamulawatta sold by the Crown.



Surveyor-General's Office,
Colombo, March 19, 1920.

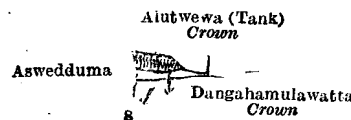
Scale of 4 Chains to an Inch.

F. J. SALMON,
for Acting Surveyor-General.

II.—Block survey preliminary plan 1,741.

Lot.	Name of Land.	Extent, A. R. P.
8	Dangahamulawatta (reservation for bund)	0 0 4

and bounded as follows : on the north and east by Alutwewa (tank) belonging to the Crown ; on the south by Dangahamulawatta claimed by the Crown ; on the west by Aswedduma claimed by Battayadessalage Ratarana and others.



Surveyor-General's Office,
Colombo, March 19, 1920.

Scale of 4 Chains to an Inch.

F. J. SALMON,
for Acting Surveyor-General.

III.—Block survey preliminary plan 1,741.

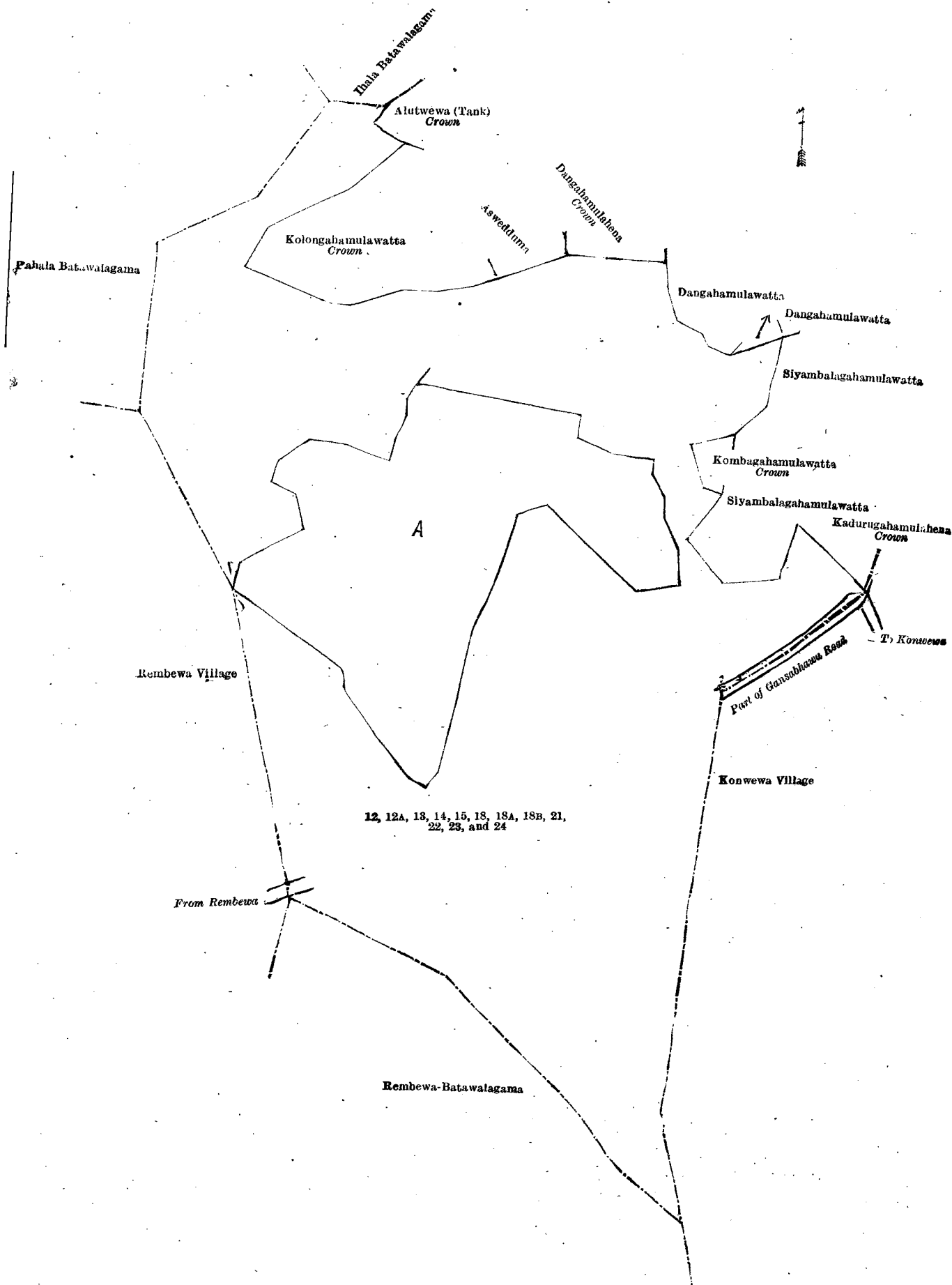
Lot.	Name of Land.	Extent, A. R. P.	Lot.	Name of Land.	Extent, A. R. P.
12	Diulgahamulahena	5 1 0	18B	Dangahamulahena	2 1 36
12A	Dangahamulahena	0 2 22	21	Rambewawewa (tank)	2 2 8
13	Do. (reservation for bund)	0 0 19	22	Gansabhawa road	0 2 9
14	Pulunduwagamawewa (tank)	4 1 15	23	Do. (part)	0 0 18
15	Wewagawakotuwa (reservation for bund)	0 0 5	24	Ranawarawetiyehena	8 0 34
18	Kongahamulahena	2 2 1			
18A	Do.	2 3 31			29 2 38

and bounded as follows : on the north by the village limit of Ihalabatawalagama, Alutwewa (tank) belonging to the Crown, Kolongahamulawatta claimed by the Crown, Aswedduma claimed by Battayakdessalage Ratarana and others, Dangahamulahena claimed by the Crown, Dangahamulawatta sold by the Crown, Dangahamulawatta claimed by Karandaweyalage Gammie ; on the east by Siyambalagahamulawatta claimed by Battayakdessalage Silpa and others, Kombagahamulawatta claimed by the Crown, Siyambalagahamulawatta claimed by Battayakdessalage Silpa and others, Kadurugahamulahena claimed by the Crown, part of Gansabhawa road to Konwewa, the village limit of Konwewa (part of Gansabhawa road), the village limit of Konwewa ; on the south by the village limit of Rembewa-Batawalagama ; on the west by a road to Rembewa, the village limit of Rembewa, the village limit of Pahala Batawalagama.

NOTE.—The following lots lying within the above-mentioned boundaries are excluded from this part of the notice, and their aggregate acreage of 7 acres 3 roods and 30 perches is not included in the acreage of 29 acres 2 roods and 38 perches given above :—

Lot.	Name of Land.	Extent, A. R. P.
A 19	Kadurugahamulawatta	1 0 35
A 20	Wewabodakumbura, Kongahakumbura, and Meegahakumbura	6 2 35

7 3 30



12, 12A, 13, 14, 15, 18, 18A, 18B, 21,
22, 23, and 24

Surveyor-General's Office,
Colombo, March 19, 1920.

Scale of 4 Chains to an Inch.
Kurunegala S. O. 27—1920.

F. J. SALMON,
for Acting Surveyor-General.

Kurunegala Notice No. 7,542.

Notice under "The Waste Lands Ordinances of 1897, 1899, 1900, and 1903."

TAKE notice that unless within three months from May 14, 1920, the persons, if any, who claim any interest in the lands hereinafter mentioned or in any one or more of such lands or to some interest therein make claim in person or in writing to the said lands or any of them or to some interest therein to M. T. Archibald, Esq., Special Officer appointed under section 28 of "The Waste Lands Ordinances of 1897, 1899, 1900, and 1903," at his office at Colombo:

Such Special Officer, in pursuance of the powers vested in him by the said Ordinances, will declare by writing under his hand that the said lands, or such of them as to which no claim has been made, are the property of the Crown.

M. T. ARCHIBALD,
Special Officer.

NOTE.—A claim to a right of way over the said lands or any of them is a claim to an interest in the land or lands.

Description of the Lands referred to.

The following lots situated in the village of Ganegama, in the Giratalane korale of the Dewamedi hatpattu of the Kurunegala District, in the North-Western Province, as described in the annexed diagram:—

Block survey preliminary plan 1,745.

Lot.	Name of Land.	Extent, A. R. P.	Lot.	Name of Land.	Extent, A. R. P.
1	Kadukan-ela (stream) (half the area of stream)	1 2 36	26	Badaheleyagewatta	0 0 16
4	Pita-ela (stream)	1 0 23	29	Pataha (water-hole)	0 1 6
7	Aswedumehenyaya (reservation for ela)	0 2 5	33	Cart road	0 0 25
8	Do.	3 0 31	34	Dangahamulahena	1 1 17
11	Gansabhawa road	0 1 20	36	Alutwewa (tank, abandoned)	1 1 34
12	Welwalagawahenyaya (reservation for Kadukan-ela)	4 0 3	38	Mailagahamulahena	45 0 34
13	Do.	13 2 19	40	Cart road	0 0 21
14	Welwala (water-hole)	1 1 6	41	Gansabhawa road	1 2 18
15	Pita-ela (stream)	0 2 1	42	Bogahamulahenyaya, Bogahamulahena, Kohombagahamulapillewa (reservation for bund)	0 1 13
16	Medihena	0 1 18	43	Ganegamawewa (tank)	15 0 19
17	Do. (reservation for Kadukan-ela)	1 0 6	44	Ihalakumburehena (reservation for bund)	0 1 29
18	Yalhena (do.)	0 2 1	45	Do.	2 1 39
18½	Ela (stream) (half the area of stream)	0 0 5	46	Kebellapokunehenyaya (reservation for bund)	0 0 3
20	Welwalagawahena	10 2 27	47	Do.	39 2 33
21	Gansabhawa road	0 3 14			
24	Bogahamulahenyaya, Bogahamulahena, Kohombagahamulapillewa	6 3 24			161 0 8
25	Badaheleyagewatta	5 3 22			

and bounded as follows: on the north by the boundary of Baladora korale (part of Kadukan-ela); on the east by the village limit of Migaswewa; on the south by the village limits of Kongaswala, Ihala Palamugedera and of Pahala Palamugedera; on the west by the village limit of Dotella, the boundary of Baladora korale.

NOTE.—The following lots lying within the above-mentioned boundaries are excluded from this notice, and their aggregate acreage of 51 acres 1 rood and 28 perches is not included in the acreage of 161 acres and 8 perches given above:—

Block survey preliminary plan 1,745.

Lot.	Name of Land.	Extent, A. R. P.	Lot.	Name of Land.	Extent, A. R. P.
19	Pahalakumbura	0 2 18	A 23	Talgahamulakamata	0 0 10
37	Kahatagahamulawatta	0 1 27	A 27	Ambagahamulawatta	1 2 9
39	Dangahamulawatta	1 0 17	A 28	Gansuriyagahamulawatta	0 1 36
A 2	Ebbagawapitiya, Wetiyekumbura, &c.	16 0 39	A 30	Timbirigahamulawatta	4 2 27
A 3	Kumbukgahamulahena	0 2 8	A 31	Kosgahamulawatta	1 2 30
A 5	Aswedumekumbura	3 3 27	A 32	Kongahamulawatta	0 2 29
A 6	Aswedumewatta	0 1 26	A 35	Ambagahamulawatta	1 1 4
A 9	Pahalakumbura	1 0 28			
A 10	Ihalawelyaya	1 0 17			51 1 28
A 22	Ihalakumbura, Medakumbura, &c.	15 1 36			

[For Diagram see page 671.]

Kurunegala Notice No. 7,543.

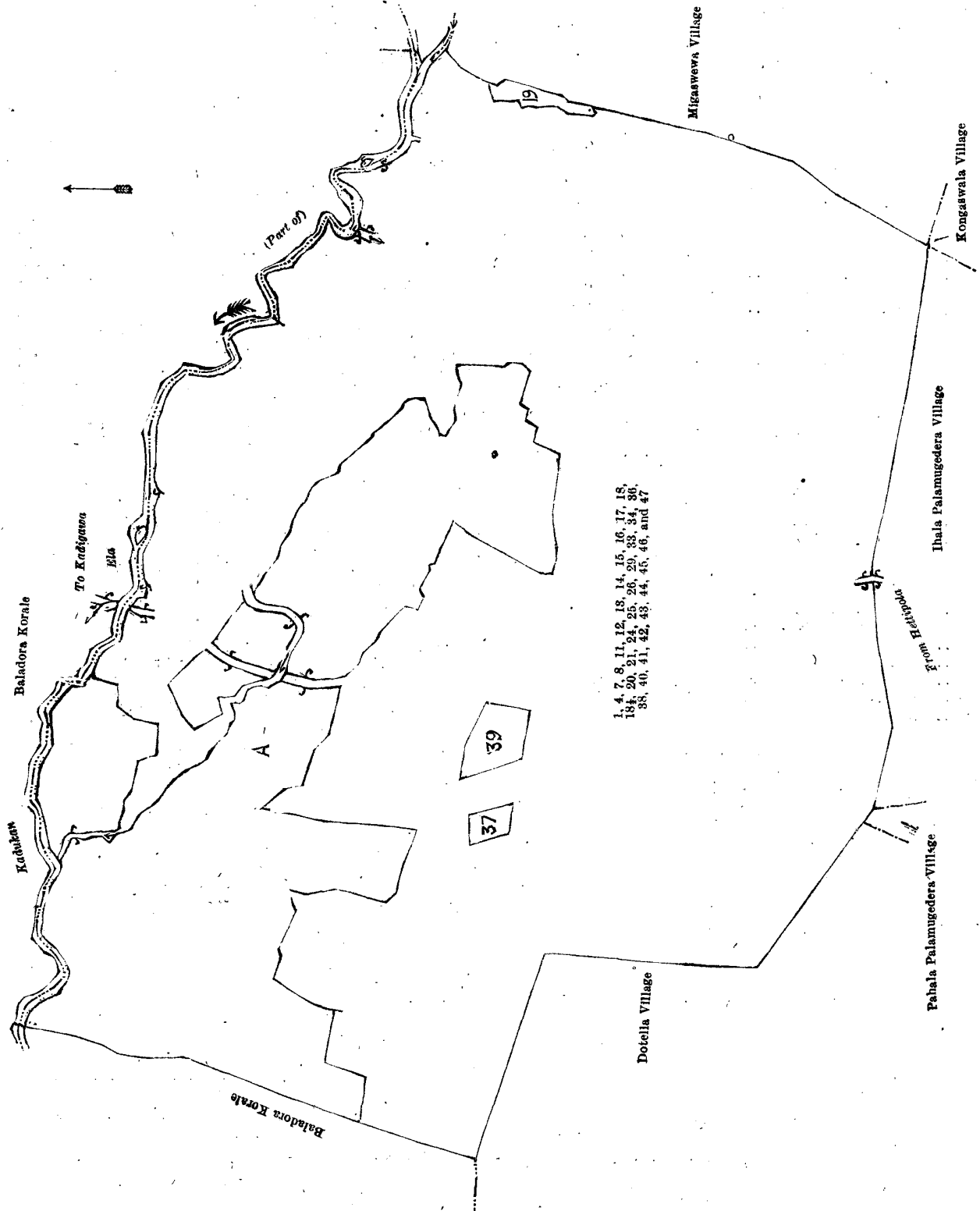
Notice under "The Waste Lands Ordinances of 1897, 1899, 1900, and 1903."

TAKE notice that unless within three months from May 14, 1920, the persons, if any, who claim any interest in the lands hereinafter mentioned or in any one or more of such lands or to some interest therein make claim in person or in writing to the said lands or any of them or to some interest therein to M. T. Archibald, Esq., Special Officer appointed under section 28 of "The Waste Lands Ordinances of 1897, 1899, 1900, and 1903," at his office at Colombo:

Such Special Officer, in pursuance of the powers vested in him by the said Ordinances, will declare by writing under his hand that the said lands, or such of them as to which no claim has been made, are the property of the Crown.

M. T. ARCHIBALD,
Special Officer.

NOTE.—A claim to a right of way over the said lands or any of them is a claim to an interest in the land or lands.



Surveyor-General's Office,
Colombo, March 27, 1920.

Scale of 8 Chains to an Inch.

F. J. SALMON,
for Acting Surveyor-General.

Kurunegala S. O. 28—1920.

Description of the Lands referred to.

The following lots situated in the village of Keliyawa, in the Giratalane korale of the Dewamedhi hatpattu of the Kurunegala District, in the North-Western Province, as described in the annexed diagram :—

Block survey preliminary plan 1,718.

Lot.	Name of Land.	Extent, A. R. P.	Lot.	Name of Land.	Extent, A. R. P.
1 ..	Talgahamulahena ..	6 1 9	31½ ..	Road (half the area)	0 0 33
3 ..	Talgahamulahena and Siyambalagahamulahena ..	4 3 33	33 ..	Footpath ..	0 0 16
8 ..	Kongahamulahenyaya ..	41 3 3	34 ..	Reservation for road ..	0 0 22
8A ..	Do. ..	0 3 12	37 ..	Kosgahamulakotuwa (reservation for bund) ..	0 2 23
9 ..	Dangahamulaminiptaniya ..	0 2 4	39A ..	Kahatagahamulahena (reservation for road) ..	0 0 12
10 ..	Path ..	0 0 33	40 ..	Reservation for road ..	0 0 15
13 ..	Reservation for road ..	0 1 17	41 ..	Do. ..	0 1 28
14 ..	Do. ..	0 0 3	44 ..	Do. bund ..	0 1 6
20 ..	Do. ..	0 0 7	45 ..	Meegahamulahenyaya ..	6 2 2
21 ..	Road (half the area) ..	0 0 11	49 ..	Lindawepitiyehena, Galwewahena, Ratmalgahawetiyehena, and Bogahamulahena ..	28 0 2
22 ..	Road (do.) ..	0 0 31			
23 ..	Reservation for road ..	0 0 5			
25 ..	Do. ..	0 0 9			
27 ..	Do. ..	0 0 9			
30 ..	Do. ..	0 0 12			
31 ..	Road ..	2 1 1			94 0 38

and bounded as follows : on the north by the village limit of Diwulwewa ; on the east by the village limit of Giratalane (the road from Kurunegala to Chilaw), the village limit of Giratalane, the village limit of Giratalane Acharigama ; on the south by the village limits of Kurundukumbura and Patapiligama ; on the west by the village limit of Munihirigama (the road from Chilaw to Kurunegala), the village limits of Munihirigama and Udagama.

NOTE.—The following lots lying within the above-mentioned boundaries are excluded from this notice, and their aggregate acreage of 88 acres and 25 perches is not included in the acreage of 94 acres and 38 perches given above :—

Block survey preliminary plan 1,718.

Lot	Name of Land.	Extent, A. R. P.	Lot.	Name of Land.	Extent, A. R. P.
A 2 ..	Helambagahamulawatta (T.P. 336,711)	1 2 10	A 26 ..	Dangahamulawatta (T. P. 336,698)	1 1 17
A 4 ..	Siyambalagahamulakamata ..	0 0 24	A 28 ..	Kadurugahamulawatta (T. P. 336,666)	0 1 25
A 5 ..	Ambagahakumbura, Madullahenkumbura, Gajunkumbura, Lindakumbura, Wetiyeekumbura, and Pahalawela ..	20 3 20	A 29 ..	Helambagahamulawatta (T.P. 336,695)	0 3 14
A 6 ..	Karandagahamulakamata (threshing-floor) ..	0 0 13	A 32 ..	Maragahamulawatta ..	3 2 9
A 7 ..	Egodawatta ..	0 2 37	A 32½ ..	Bogahamulawatta (T. P. 336,667)	0 2 1
A 11 ..	Kahatagahamulawatta ..	2 2 21	A 35 ..	Helambagahamulawatta (T. P. 336,696)	1 0 3
A 12 ..	Do. ..	3 0 16	A 36 ..	Kosgahamulakotuwa (T.P. 336,710)	0 2 19
A 15 ..	Kamata ..	0 0 12	A 38 ..	Webodakumbura ..	1 3 25
A 16 ..	Kajugahamulawatta ..	0 3 11	A 39 ..	Keliyawewewa ..	18 1 34
A 17 ..	Do. (reservation for road)	0 0 14	A 39B ..	Kahatagahamulahena (T. P. 336,697)	1 0 13
A 18 ..	Siyambalagahamulawatta and Kadurugahawatta ..	7 3 35	A 39C ..	Minarihenawelle ..	3 3 14
A 19 ..	Bogahamulahena and Kajugahamulakotuwa ..	2 2 15	A 42 ..	Dangahamulawatta ..	1 0 12
A 24 ..	Kahatagahamulawatta ..	1 1 24	A 43 ..	Gulugahamulakamata (threshing-floor)	0 0 29
			A 46 ..	Menarihenawewa (tank)	6 2 0
			A 47 ..	Menarihenawela ..	4 0 27
			A 48 ..	Reservation for bund ..	0 2 11
					88 0 25

[For Diagram see page 673.]

Colombo Notice No. 7,544.

Notice under "The Waste Lands Ordinances of 1897, 1899, 1900, and 1903."

TAKE notice that unless within three months from May 14, 1920, the persons, if any, who claim any interest in the land hereinafter mentioned appear before the Assistant Government Agent of the Colombo and Negombo Districts of the Western Province, at his office in Colombo, and make claim in person or in writing to the said land or to some interest therein :

Such Assistant Government Agent, in pursuance of the powers in him vested by the said Ordinances, will declare by writing under his hand that the said land, to which no claim has been made, is the property of the Crown.

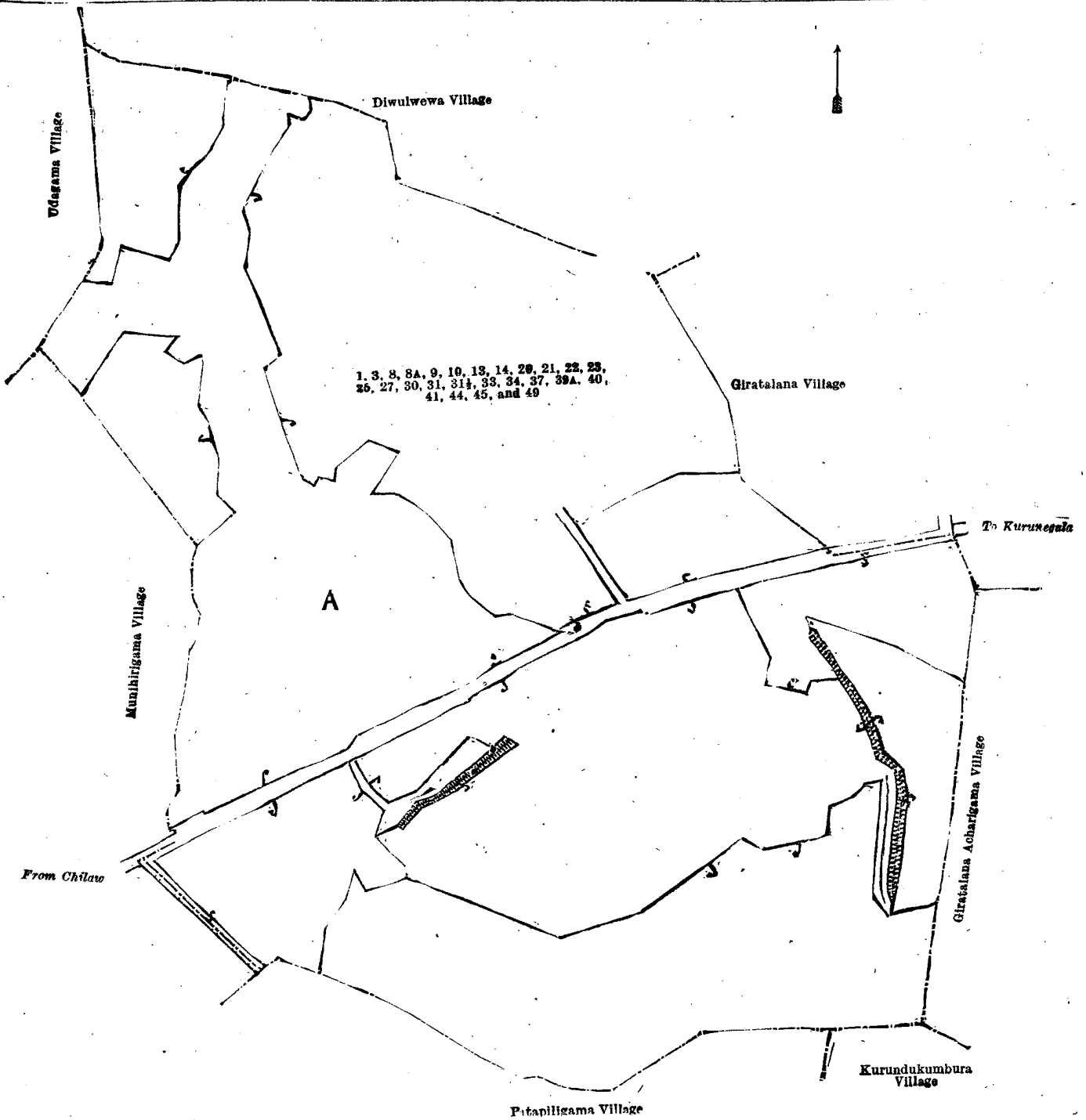
A. P. BOONE,
Assistant Government Agent.

Description of the Land referred to.

The following lot situated in the village of Erawwala, in Palle pattu of Salpiti korale, in the Colombo District of the Western Province, as described in the annexed diagram :—

Lot.	Name of Land.	Extent, A. R. P.
1 ..	Balawalakanatta ..	0 1 13

Preliminary plan 16,252.

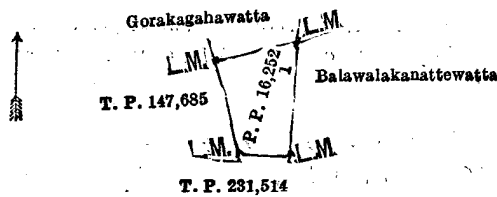


Surveyor-General's Office,
Colombo, March 18, 1920.

Scale of 8 Chains to an Inch.
Kurunegala S. O. 29—1920.

F. J. SALMON,
for Acting Surveyor-General.

and bounded as follows : on the north by Gorakagahawatta claimed by E. F. A. Samarakoon ; on the east by Balawalakanattewatta claimed by W. Don Priris ; on the south by land depicted in title plan No. 231,514 ; and on the west by land depicted in title plan No. 147,685.



Surveyor-General's Office,
Colombo, October 9, 1919.

Scale of 4 Chains to an Inch.

G. K. THORNEILL,
for Surveyor-General.

Colombo Notice No. 7,545.

Notice under "The Waste Lands Ordinances of 1897, 1899, 1900, and 1903."

TAKE notice that unless within three months from May 14, 1920, the persons, if any, who claim any interest in the land hereinafter mentioned appear before the Assistant Government Agent of the Colombo and Negombo Districts of the Western Province, at his office in Colombo, and make claim in person or in writing to the said land or to some interest therein:

Such Assistant Government Agent, in pursuance of the powers in him vested by the said Ordinances, will declare by writing under his hand that the said land, to which no claim has been made, is the property of the Crown.

A. P. BOONE,
Assistant Government Agent.

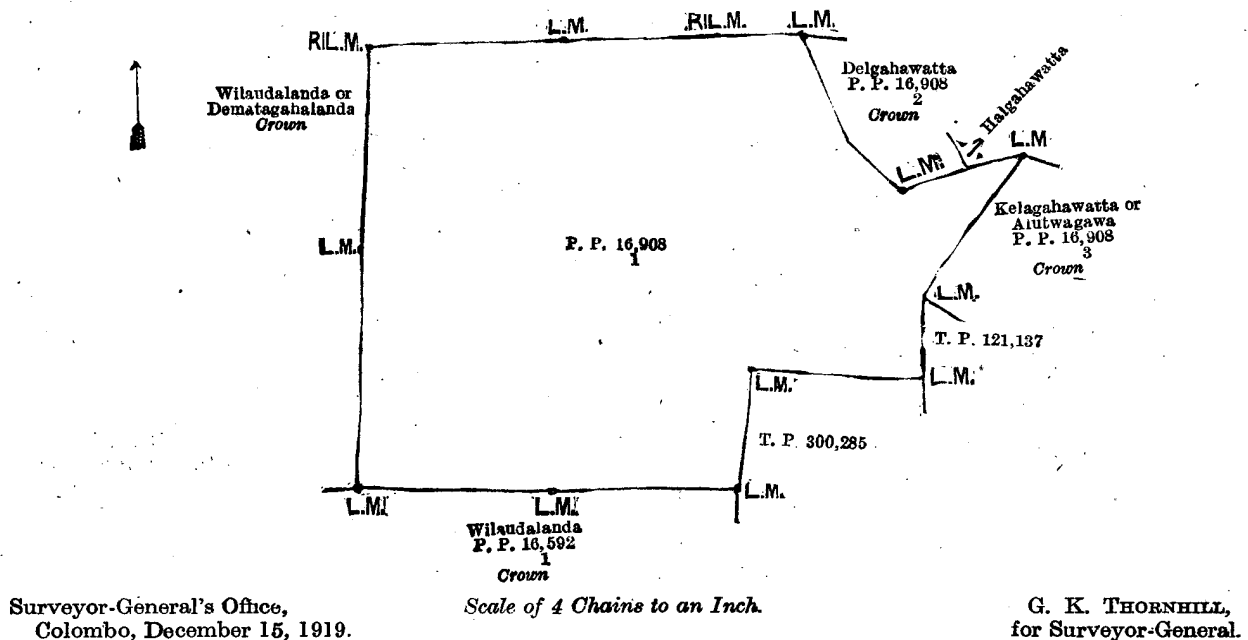
Description of the Land referred to.

The following lot situated in the village of Waga, in Meda pattuwa of Hewagam korale, in the Colombo District of the Western Province, as described in the annexed diagram:—

Preliminary plan 16,908.

Lot.	Name of Land.	Extent, A. R. P.
1	Wilaudalanda or Dematagahalanda	10 0 33

and bounded as follows: on the north by Wilaudalanda or Dematagahalanda claimed by the Crown; on the north-east by Delgahawatta claimed by the Crown (P. P. 16,908/2) and Halgahawatta claimed by K. Jirisa and others; on the east by Kolagahawatta or Alutwagawa claimed by the Crown (P. P. 16,908/3) and lands depicted in title plans Nos. 121,137 and 300,285; on the south by Wilaudalanda claimed by the Crown (P. P. 16,592/1); and on the west by Wilaudalanda or Dematagahalanda claimed by the Crown.



Surveyor-General's Office,
Colombo, December 15, 1919.

Scale of 4 Chains to an Inch.

G. K. THORNHILL,
for Surveyor-General.

Kalutara Notice No. 7,546.

Notice under "The Waste Lands Ordinances of 1897, 1899, 1900, and 1903."

TAKE notice that unless within three months from May 14, 1920, the persons, if any, who claim any interest in the lands hereinafter mentioned or in any one or more of such lands appear before the Assistant Government Agent of the Kalutara District, at his office at Kalutara, and make claim to the said lands or any of them or to some interest therein:

Such Assistant Government Agent, in pursuance of the powers in him vested by "The Waste Lands Ordinances of 1897, 1899, 1900, and 1903," will declare by writing under his hand that the said lands or such of them, as to which no claim has been made, are the property of the Crown.

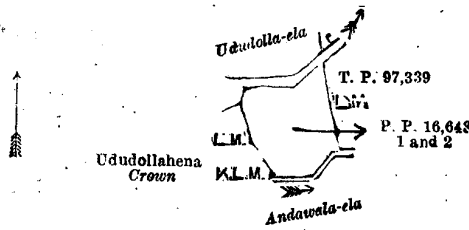
H. E. NEWNHAM,
Assistant Government Agent.

Description of the Lands referred to.

The following lots situated in the village of Migahatenna, in Maha pattuwa south of Pasdun korale east of the Kalutara District, in the Western Province, as described in the annexed diagrams:—

Lot.	Name of Land.	Extent, A. R. P.
1	Ududollahena	0 0 30
2	Do.	0 0 29
		0 1 19

and bounded as follows: on the north by Ududolla-ela; on the east by the land depicted in title plan No. 97,339; on the south by the Andawala-ela; on the west by Ududollahena claimed by the Crown.



Surveyor-General's Office,
Colombo, May 30, 1919.

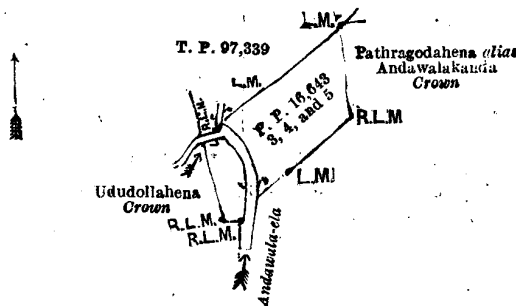
Scale of 4 Chains to an Inch.

C. H. VINCE,
for Surveyor-General.

II.—Preliminary plan 16,643.

Lot.	Name of Land.	Extent, A. R. P.
3 ..	Ududollahena ..	0 0 20
4 ..	Patharagodahena ..	0 0 24
5 ..	Do. ..	0 1 16
		0 2 20

and bounded as follows : on the north by the land depicted in title plan No. 97,339, the Andawala-ela, the land depicted in title plan No. 97,539 ; on the east by Patharagodahena *alias* Andawalakanda claimed by the Crown ; on the south by Patharagodahena *alias* Andawalakanda claimed by the Crown, the Andawala-ela, Ududollahena claimed by the Crown ; on the west by Ududollahena claimed by the Crown.



Surveyor-General's Office,
Colombo, May 30, 1919.

Scale of 4 Chains to an Inch.

C. H. VINCE,
for Surveyor-General.

Batticaloa Notice No. 7,547.

Notice under "The Waste Lands Ordinances of 1897, 1899, 1900, and 1903."

TAKE notice that unless within three months from May 14, 1920, the persons, if any, who claim any interest in the lands hereinafter mentioned or in any one or more of such lands or to some interest therein appear before the Government Agent of the Eastern Province, and make claim to the said lands or any of them or to some interest therein :

Such Government Agent, in pursuance of the powers in him vested by the said Ordinances, will declare by writing under his hand that the said lands or such of them, to which no claim has been made, are the property of the Crown.

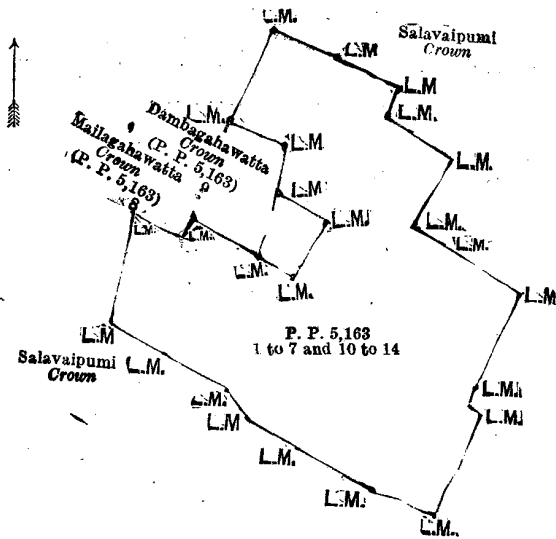
C. V. BRAYNE,
Government Agent.

Description of the Lands referred to.

PART I.—Lots 1 to 7 and 10 to 14 in preliminary plan 5,163, situated in the village of Salavai, in Panawa pattu in the District of Batticaloa, Eastern Province, as described in the annexed diagram :—

Lot.	Name of Land.	Extent, A. R. P.	Lot.	Name of Land.	Extent, A. R. P.
1 ..	Polgahawatta ..	0 1 24	10 ..	Wiragahawatta ..	0 0 37
2 ..	Salavaipumi ..	0 2 6	11 ..	Palugahawatta ..	0 1 11
3 ..	Do. ..	0 1 25	12 ..	Do. ..	0 1 1
4 ..	Do. ..	0 1 25	13 ..	Suriyagahawatta ..	0 0 32
5 ..	Do. ..	0 1 19	14 ..	Salavaipumi (reservation for lane) ..	0 2 27
6 ..	Do. ..	0 1 11			4 2 2
7 ..	Do. ..	0 1 24			

and bounded as follows : on the north by Salavaipumi claimed by the Crown ; on the east by Salavaipumi claimed by the Crown ; on the south by Salavaipumi claimed by the Crown ; on the west by Salavaipumi claimed by the Crown, Mailagahawatta claimed by the Crown, Dambagahawatta claimed by the Crown.



Surveyor-General's Office,
Colombo, January 13, 1920.

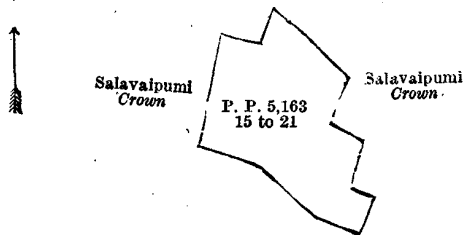
Scale of 4 Chains to an Inch.

G. K. THORNHILL,
for Acting Surveyor-General.

Part II.—Lots 15 to 21 in preliminary plan 5,163, situated in the village of Salavai, in Panawa pattu in the District of Batticaloa, Eastern Province, as described in the annexed diagram :—

Lot.	Name of Land.	Extent, A. R. P.	Lot.	Name of Land.	Extent, A. R. P.
15	Salavaipumi	0 0 16	20	Salavaipumi	0 0 16
16	Do.	0 0 35	21	Do.	0 0 15
17	Do.	0 0 24			
18	Do.	0 1 4			1 0 3
19	Do.	0 0 13			

and bounded as follows : on the north by Salavaipumi claimed by the Crown ; on the east by Salavaipumi claimed by the Crown ; on the south by Salavaipumi claimed by the Crown ; on the west by Salavaipumi claimed by the Crown.



Surveyor-General's Office,
Colombo, January 13, 1920.

Scale of 4 Chains to an Inch.

G. K. THORNHILL,
for Acting Surveyor-General.

LAND SALES IN THE CENTRAL PROVINCE.

No. 2,559, C. P.—The Assistant Government Agent, Nuwara Eliya, will on Monday, June 28, 1920, at 10 A.M., at his office in Nuwara Eliya, put up to auction, for sale or settlement, or will otherwise dispose of, the under-mentioned portions of Crown land, in accordance with the regulations of Government regarding land sales. Four allotments of land situated in the Walapane division and within the limit of the Board of Improvement of the Nuwara Eliya District of the Central Province.

Lot.	Name of Land.	Preliminary plan 7,043. Village—Nuwara Eliya town.		Description.	Extent.	Upset price per acre, Rs.
		Name of Applicant.				
1	Patana land	Mr. Tom Walker	..	Patana	0 1 13.6	2,500*
2	Petworth	do.	..	Bare land	0 0 18.1	2,500*
3	Do.	do.	..	do.	0 0 1	2,500*
Preliminary plan 6,593. Village—Tibbotugoda.						
1	Kalumalle	Maha Uva estate	..	Garden	5 0 27	200*

* For settlement.

Further particulars regarding these lands can be had from the Assistant Government Agent, Nuwara Eliya, and plans of them from the Surveyor-General.

Colonial Secretary's Office,
Colombo, May 6, 1920.

B. HORSBURGH,
Acting Colonial Secretary.

LAND SALES IN THE SOUTHERN PROVINCE.

No. 3,661, S. P.—The Assistant Government Agent, Hambantota, will on Monday, June 21, 1920, at 10 A.M., at his office in the Hambantota Kachcheri, put up to auction, for sale or settlement, or will otherwise dispose of, the under-mentioned portions of Crown land, in accordance with the regulations of Government regarding land sales. Twenty-four allotments of land situated in the East Giruwa pattu division of the Hambantota District of the Southern Province.

Lot.	Name of Land.	Final village plan 396. Village—Middeniya.		Description.	Extent.			Upset price per acre, Rs.
		Name of Applicant.	Name of Claimant.		A.	R.	P.	
38	Nalagamagedarawatthena	P. Don Andiris	..	Chena	0	1	39	25
38C	Do.	do.	..	Garden	0	1	1	25
				Plantation			13	13
38B	Addematagahakoratuwa	do.	..	Chena	0	0	36	25
76	Delgahawatthena	K. Samel Hamy	..	do.	0	3	13	35
76A	Do.	do.	..	Garden	0	1	17	25
				Plantation			—	32
135Y	Do.	do.	..	Chena	0	1	6	25
135Z	Do.	do.	..	do.	0	2	34	25
76B	Do.	D. D. Abeyasinha	..	do.	0	2	24	25
135AA	Delgahawatthena <i>alias</i> Batalakoratuwehena	do.	..	do.	2	2	3	25
135AB	Karagahawelahena	D. M. Abeyasinha	..	do.	1	0	0	25
135J	Karagahawela	do.	..	Deniya	0	0	35	25
135AC	Kadawaddugodehena	A. Don Peneris	..	Chena	0	3	39	28
135AF	Do.	A. Don Dines	..	do.	1	3	32	25
135AG	Do.	A. Don Andiris	..	do.	0	2	5	25
135AH	Do.	do.	..	do.	0	1	24	25
135AJ	Do.	R. Don Bastian	..	do.	1	0	12	21
135AK	Do.	do.	..	do.	0	3	17	25
135AM	Welloluwehena	I. Dingi Appu	..	Garden	2	0	1	—†
135AN	Do.	do.	..	do.	0	0	36	—†
135AO	Kattadigewatthena	Y. Siyadoris Appu	..	Chena	0	3	12	20
135AP	Do.	do.	..	Garden	0	0	26	22
				Plantation			—	1.50
135AQ	Helambawalagawahena	K. Don Juwanis	..	Chena	2	0	7	—†
		Final village plan 430. Village—Siyambalakote.						
6E	Mailagahakoratuwa	K. Don Andiris	..	Chena	3	1	39	—†
		Final village plan 449. Village—Gamarelegama.						
1C	Gamaralaligegama Dunuwadalagahawatta	K. A. Leenis Appu	..	Garden	1	0	32	16

* Will be sold together.

† The upset price of these lots will be notified at the time of sale.

Further particulars regarding these lands can be obtained from the Assistant Government Agent, Hambantota, and plans of them from the Surveyor-General.

Colonial Secretary's Office,
Colombo, May 6, 1920.

B. HORSBURGH,
Acting Colonial Secretary.

No. 3,662, S. P.—The Assistant Government Agent, Matara, will on Saturday, June 26, 1920, at 11 A.M., at his office in the Matara Kachcheri, put up to auction, for sale or settlement, or will otherwise dispose of, the under-mentioned portions of Crown land, in accordance with the regulations of Government regarding land sales. Four allotments of land situated in the Wellaboda pattu division of the Matara District of the Southern Province.

Lot.	Name of Land.	Preliminary plan 11,465. Village—Kakanadure.		Description.	Extent.			Upset price per acre, Rs.
		Name of Applicant.	Name of Claimant.		A.	R.	P.	
1	Amunagawakuttiye-alut-hena	Crown	..	Garden	2	0	8	—*
		Preliminary plan 11,466. Village—Kakanadure.						
1	Amunagawakuttiyehena	Advocate O. L. de Kretser	Crown	Garden	0	2	2	135
2	Do.	G. Dingi Appu	do.	do.	0	2	20	200
		Preliminary plan 11,178. Village—Dodampahala.						
4	Lindakoratuwa	Crown	..	Garden	0	0	8	175

* To issue a free grant on the claimant.

Further particulars regarding these lands can be obtained from the Assistant Government Agent, Matara, and plans of them from the Surveyor-General.

Colonial Secretary's Office,
Colombo, May 6, 1920.

B. HORSBURGH,
Acting Colonial Secretary.

NOTICE is hereby given that on Wednesday, September 8, 1920, at 1 P.M., the Government Agent, Southern Province, will put up the sale of the lease of the under-mentioned Crown mud lands of Hinidum pattu, at Hiniduma Resthouse, for a period of five years.

(2) No bidding shall be finally accepted unless the person making the same shall, on being declared the highest bidder, immediately pay to the Government Agent the full rent for five years in advance.

(3) The Government Agent will grant a permit to the purchaser.

(4) Should any error or mistake hereafter appear in the sale of the lease, the purchaser will not be entitled to claim any compensation in respect thereof.

Hinidum Pattu.

Lot	Name of Land.	Extent, B. P. Q.
Village—Eppala.		
1	Imbulwitiyaladeniya	3 0 0
Village—Panangala.		
2	Wattehendeniyakumbura	3 0 0
Village—Nekattemulla.		
3	Kaluhendowaparenudakebella	1 0 0
4	Suduwellowadeniya	0 2 0
5	Pilawaladeniyaudukumbura	0 2 0
6	Ki imetiwaladeniya	3 0 0
7	Mahapara-addaradeniya	0 1 0
8	Watawala-agara	0 2 0
9	Nagahawalalangadeniya	1 0 0
10	Lindalangaliyadda	1 0 0
Village—Tawalama.		
11	Bada-amunaihaladeniya	4 1 0
12	Pallegederadeniya	3 0 0
13	Medakumburapitakebella	1 1 0
14	Pamunedeniya	1 1 0
15	Kekunalangadeniya	1 0 0
16	Dehigaladeniya	1 0 0
17	Watta-addaradeniya	0 2 0
18	Wirapanagederawatta-addarakumbura	1 1 0
19	Wirapanagederawatta-addarakumburadeniya	1 1 0
20	Pananelagalpotteaddaraokanda	0 2 0
21	Pitaokanda	1 0 0
22	Bada-amunapahaladeniya	1 1 0
23	Polgahahenedeniya	4 1 0
24	Keeniyakettiyadeniya	3 0 0
Village—Nattampitiya.		
25	Nawalapitadeniya	1 0 0
Village—Ihalagigunmaduwa.		
26	Kahambiliyawalakandadeniyakumbura	0 3 0
27	Kawunkumbura	6 0 0
28	Kawunkumburapahalakebella	2 2 0
29	Yagaladeniyekumbura	0 3 0
30	Kerawakamulleihalakebella	0 2 0
31	Potuwiladeniya	2 0 0
32	Baduwiladeniya	8 0 0
33	Katuiyambarawadeniyekumbura	3 0 0
34	Tambaligamadeniya	1 0 0
Village—Gigunmaduwa.		
35	Udagaldeniyakumbura	—
Village—Ihalagigunmaduwa.		
36	Keenkumbura	6 0 0
37	Halwaturedeniya <i>alias</i> Kondaguladeniya	10 0 0
38	Jambugaswila	12 0 0
Village—Pahalagigunmaduwa.		
39	Halgahenedeniya	1 0 0
40	Ura-ahuwunahenedeniya	1 0 0
41	Diyananwalakumbura	1 0 0
42	Wattakumbura	2 3 0
43	Malgahaliaddewagura	0 0 1
44	Kaluwagahabewadeniya	1 0 0
45	Pahalabanawedeniya	3 0 0
46	Pahalabanawedeniyapara-addaradeniya	3 0 0
Village—Opata.		
47	Gala-addaradeniyakumbura	2 0 0
48	Kosgahamoderadeniya	0 2 0

Lot.	Name of Land.	Extent, B. P. Q.
49	Halgahawalaokanda	10 0 0
50	Hambuwiladeniyekumburaimattadeniyaokanda	2 0 0
51	Nagahalandaokanda-etikekunawila	0 2 0
52	Deniyekumbureokanda	0 2 0
53	Indigahadeniyeyudumulla	0 3 0
54	Angunenaswitadeniyekokanda	2 2 0
55	Bata-atulaokanda	8 0 0
56	Hataggewiladeniya	2 0 0
57	Moragahamoderadeniya	0 2 0
58	Kanumandila-angedeniya	0 1 0
Village—Wirapana.		
59	Suwandawalipatadeniyekumbura	3 1 0
60	Tamaninganadeniya	6 0 0
61	Situdoladeniya and Okanda	12 0 0
62	Weranawiladeniya	8 0 0
63	Welipiyamahettiyadeniya	4 0 0
64	Maragahahenedeniya	1 0 0
65	Galanehenadeniya	0 2 0
66	Murutewiladeniya	2 0 0
Village—Talangalla.		
67	Kekuna-elaudumulla	2 0 0
68	Kankaluwaiwiladeniya	1 2 0
69	Atahawledeniya	0 2 0
70	Atahawledeniyaiahala	0 2 0
71	Beraliyagahawilawaladeniya	0 3 0
72	Tunmoderadeniya	6 0 0
73	Koskabalawilapahaladeniyaokanda	0 1 0
74	Angu.umaspitaokanda	4 0 0
75	Ulapattuokanda and deniya	0 2 0
Village—Dammala.		
76	Meegahawatteaddarakumburakoratuwa	0 2 0
77	Angurumalawiladeniya	2 0 0
78	Walpotuwaladeniya	0 2 0
Village—Habarakada.		
79	Kappaladeniyekumbura	4 1 0
80	Metiwaladeniya	4 1 0
81	Beriekadeniya	3 0 0
82	Peimakoladeniyaokanda	3 0 0
83	Kahabaddalabemma	4 1 0
84	Maguruwiladeniya	1 0 0
85	Berielaowita	3 0 0
Village—Neluwa.		
86	Udumulledeniyekumbura	12 0 0
87	Pussehenedeniyakumbura	13 0 0
Village—Maddegama.		
88	Wiladeniya or Polgasdeniya	12 0 0
89	Pillagawaliadda	0 1 2
Village—Batuwangala.		
90	Gamaokandakerenketiyedeniyaokanda	8 0 0
91	Gamaokandadeniya	2 0 0
92	Delpalaokanda	1 0 0
93	Kirimetiwalahenedeniya	1 0 0
94	Meegahadeniya	2 2 0
Village—Kadahingala.		
95	Nayadolagederakumbura	4 1 0
96	Gulamehenaokanda	2 1 0
97	Ellagahagawaokanda	1 2 0
98	Pillegederakumbura	4 2 0
99	Nayadolagederahenedeniya	8 0 0
Village—Dewalagama.		
100	Andiyapellesaowita	2 0 0
101	Hompolabokkaliyadda	1 2 0
102	Andiyapellesapitaliadda	1 1 0
103	Hiwalgalgodadeniya	2 1 0
Village—Pannimulla.		
104	Hikgahaheneyayapahalakebellakumbura	6 0 0
105	Wadimukehena	14 0 0
106	Hikgahahenekele	12 0 0
107	Wadimullehenedeniya	3 0 0
108	Do.	3 0 0
Village—Pahala Millawa.		
109	Udawattea'utaswedduma (since asweddumized and called Alutaswedduma)	0 0 18

Village—Yakawalanilweligama.				Village—Watugala.			
Lot.	Name of Land.	Extent, B. P. Q.		Lot.	Name of Land.	Extent, B. P. Q.	
110	Gederagawaliyadda ..	1 3 0		154	Pahalagederawattehenedeniya ..	1 2 0	
	Village—Hiniduma:			155	Galelamullehenedeniya ..	1 0 0	
111	Nanawaladeniya ..	1 0 0			Village—Koswatta.		
	Village—Pahala Millawa:			156	Nakandaokanda and deniya ..	1 2 0	
112	Uduwatteliyadda ..	0 2 0			Village—Talangalla.		
	Village—Millawa.			157	Angurumaspitamedaokandedeniya ..	1 2 0	
113	Panwilahenedeniya ..	5 1 0			Village—Batuwangala.		
	Village—Ihala Millawa.			158	Marawahenedeniya pahalakebella ..	2 0 0	
114	Panwilahenedeniya ..	12 0 0		159	Gigurawe-elamoderaokanda and deniya ..	2 0 0	
	Village—Millawa.				Village—Halwitigala.		
115	Talabowiladeniya ..	1 0 31		160	Iddamalketiyadeniya ..	6 0 0	
	Village—Mawita.			161	Pussehenedeniya ..	6 0 0	
116	Potuliyadda ..	2 0 0		162	Runakandedeniya ..	2 0 0	
	Village—Dellawa.			163	Batalagala-addaradeniya ..	1 2 0	
117	Andiyapelessaowita ..	2 0 0		164	Kohiladeniyaismattedeniya ..	1 0 0	
118	Okandaliyadda ..	1 1 0			Village—Dammala.		
	Village—Miguntenna.			165	Moragahahenedeniya ..	4 0 0	
119	Ambagahadeniya ..	1 2 0			Village—Habarakada.		
	Village—Malgalla.			166	Aharayamalaelaokandadeniya ..	1 2 0	
120	Ellagawadeniya ..	0 2 0			Village—Tawalama.		
121	Kotahenedeniya ..	0 2 0		167	Kankotamulledeniya ..	1 0 0	
123	Kituldoladeniya ..	1 0 0			Village—Pannimulla.		
	Village—Halwitigala.			168	Piriniyehenedeniya and okanda ..	1 0 0	
124	Kohiledeniyekumbura ..	0 2 0			Village—Miguntinigama.		
	Village—Hiniduma.			169	Minuwanwiladeniya ..	2 0 0	
125	Kaluhendagadadeniya ..	2 0 0		170	Kerenketiyadeniya and okanda ..	6 0 0	
126	Pitadeniya Elagawadeniya ..	1 2 0			Village—Habarakada.		
	Village—Mawita.			171	Galgaweokandedeniya ..	4 0 0	
127	Kerendeniya ..	8 kurunies		172	Rukattanaokandedeniya ..	0 0 0	
	Village—Habarakada.			173	Polgahahenedeniya ..	3 0 0	
128	Pinnakoladigama ..	3 0 0		174	Wandagahahenedeniya ..	10 0 0	
	Village—Batuwangala.			175	Yalukitulehenedeniya ..	6 0 0	
129	Kosgahalangaokanda and deniya ..	10 kurunies		176	Batugulanadeniya ..	2 0 0	
130	Nadamullemarawehenedeniya ..	1 acre			Village—Gigunmaduwa.		
	Village—Habarakada.			177	Ihalabanawedeniya ..	1 2 0	
131	Kadjugodelledeniyaokanda ..	8 2 0		178	Puwakgahawiledeniya ..	6 0 0	
	Village—Talangalla.			179	Ginnawalussedeniya ..	8 0 0	
132	Kekunaelaudumulla ..	1 0 0		180	Rukmalahenedeniya ..	3 0 0	
	Village—Lankagama.			181	Kerenwiladeniya ..	3 0 0	
133	Welangatennedeniya ..	2 2 0		182	Pinnangederadeniya ..	2 0 0	
	Village—Millawa.			183	Mahahenedeniya ihalakebella ..	2 0 0	
134	Tolabowilapahaladeniya, east of lot 2 ..	2 0 0		184	Kosgahahenedeniya ..	5 0 0	
	Village—Lankagama.				Village—Embalagedera.		
135	Udawalakumbura, lot 9 ..	1 0 0		185	Kowliunedeniya and Hathhauledeniya ..	7 0 0	
	Village—Dewalagama.				Village—Mawita.		
136	Andiyapelesseihalaswedduma (western portion) ..	0 2 0		186	Kendaketiyadeniya ..	3 0 0	
	Village—Dammala.				Village—Batuwangala.		
138	Moragahawiladeniya (lot 29) ..	A. R. P. 1 3 34		187	Halgahahenedeniya ..	3 0 0	
139	Do. (lot 27) ..	0 2 28			Village—Mawita.		
	Village—Opata.			188	Rusiyagahahenedeniya ..	0 3 0	
140	Angurumaspitaokanda ihaladeniya ..	1 0 0		189	Moregawadeniya ..	2 2 0	
141	Mahapanwilaihaladeniya ..	1 2 0		190	Kirimetiwalao kandapahaladeniya and okanda ..	2 2 0	
142	Galenehenedeniya ..	4 0 0			Village—Pahalamedagama.		
	Village—Talangalla.			191	Kalugalahenedeniya ..	1 2 0	
143	Kituldolapahaladeniya ..	4 0 0		192	Pupuratiyehenedeniya ..	2 0 0	
144	Hingurupattaladeniya and okanda ..	2 0 0			Village—Lelwala.		
	Village—Opata.			193	Dikhenedeniyaokanda ..	8 0 0	
145	Doladewataihaladeniya ..	1 0 0			Village—Maddegama.		
	Village—Kolontotuwa.			194	Ihalakerenketiyadeniya and okanda ..	4 0 0	
146	Babaraweledolahenedeniya ..	1 0 0			Village—Lelwala.		
147	Diyakopuwehenedeniya ..	1 0 0		195	Maroggederahenedeniya ..	1 2 0	
148	Etunwarawedeniya and okanda ..	6 0 0			Village—Maddegama.		
	Village—Nilweligama.			196	Pussehenedeniya ..	12 0 0	
149	Pandidoladeniya and okanda ..	2 0 0		197	Pelwitiyawadeniya ..	2 0 0	
150	Wattagawedeniyaokanda ..	2 0 0		198	Batahenedeniyaokanda ..	8 0 0	
	Village—Lankagama.			199	Galpotehenedeniya ..	1 0 0	
151	Alutgederawattalangadeniya ..	2 0 0		200	Egodapanwilahenedeniya and okanda ..	4 0 0	
					Village—Batuwanga a.		
152	Pareipussehenedeniya ..	2 2 0	B. P. Q.	201	Ballawilakajugahawilaokanda ..	1 1 0	
153	Pitadeniya and okanda ..	3 0 0		202	Balawilapahaokanda ..	1 0 0	
				203	Dodangahawalaokanda ..	1 0 0	
				204	Watawalagawaokanda ..	2 1 0	
				205	Illukketiyawattagawaokanda ..	1 2 0	

Village—Ehelapitiya.				Village—Batukanatta.			
Lot.	Name of Land.	Extent, B. P. Q.		Lot.	Name of Land.	Extent, B. P. Q.	
206	Kaduruwinneokandadeniya	3 0 0		232	Orwalahalakattiya	1 3 0	
	Village—Kosmulla.				Village—Pelagahapalata.		
207	Deniyahenedeniya and okanda	10 0 0		233	Koreketiyebasnaiareudumulla	1 2 0	
	Village—Happitiya.			234	Koreketiyeturu-udumulla	0 3 0	
208	Punchikatukitulehenedeniya	and		235	Hatarawellewela	0 1 0	
	okanda	6 0 0			Village—Pelagaha.		
209	Tunelamoderahenedeniya	2 0 0		236	Puwakgahabokkewela	0 2 0	
210	Pitadeniyahalakebella	2 0 0			Village—Nanatotapalata.		
	Village—Menikawita.			237	Duwebeddewela	3 2 0	
211	Gonnagahaokanda and deniya	4 0 0		238	Diyawuladelgahagoipolakattiya	3 2 0	
	Village—Madugeta.				Village—Welangoda.		
212	Weitukandenedeniya and okanda	10 0 0		240	Ebawalaudumulla	1 0 0	
213	Korakitulehenedeniya	3 0 0		241	Ebawalapahalaudumulla	1 0 0	
	Village—Kolontotuwa.			242	Radatotawela	3 2 0	
214	Pujemaduwendenyahenedeniya	1 0 0			Village—Nelligoda.		
	Village—Dammala.			244	Hakmanatuduwa	3 2 0	
215	Buwellehenedeniya and okanda	8 0 0			Village—Polatupalata.		
	Village—Malgalla.			245	Himanawatta or Polatuwelapitakat-tiya	0 2 0	
216	Kituldolaihaladeniya	4 0 0		246	Diagodaudumulla	2 0 0	
217	Weliwitimuledeniya and okanda	4 0 0		247	Do.	2 0 0	
	Village—Hiniduma.			248	Pattiyaudumulla	3 2 0	
218	Watawala-aturepahalakattiya	1 0 0	A. R. P.	249	Kadawalaudumulladakunukattiya	1 0 0	
	Village—Lelwala.				Village—Lenagalpalata.		
219	Udakumburedeniyakaratura	1 0 0		250	Parapawaturewela	6 0 0	
	Village—Hiniduma.			251	Edandalangaudumulla	1 2 0	
220	Moragahaheneokanda	0 2 0		252	Duwa-addarawila	0 3 0	
	The Kachcheri,			253	Do.	1 2 0	
	Galle, May 10, 1920.			254	Do.	3 0 0	
	R. S. V. POULIER,			255	Totupolalangawela	1 2 0	
	for Government Agent.			256	Galalangawila	3 2 0	
				257	Kandewela elalangakattiya	12 0 0	
				258	Totupalalangawela	1 1 0	
				259	Kahalawela or Moderakattiya	1 1 0	
				260	Do.	2 0 0	
				261	Do.	1 2 0	
				262	Manajjadawatta-addara	1 2 0	
				263	Do.	5 0 0	
				264	Ginimelawelalangapahalakattiya	9 0 0	
					Village—Uragaha.		
				265	Patuwegodawatta-addarawela	0 1 0	
				266	Kebelleduwewela	20 0 0	
				267	Ambalamalangawela	2 0 0	
				268	Indigahawela	5 0 0	
				269	Kebelladuwwewela	6 0 0	
				270	Urugaswela	4 0 0	
				271	Kotakitule	2 2 0	
				272	Do.	10 0 0	
					Village—Wattehena.		
				273	Kekiriwela	1 acre	
					Village—Uragaha.		
				275	Delkabalegodawela	4 0 0	
				276	Punchikajugasduwwewela	5 0 0	
				277	Polagentiyawela	3 0 0	
				278	Hipanwela-addaraudumulla	3 2 0	
					Village—Hipanwatupalata.		
				279	Tipoluwwelalihalakattiya	1 0 0	
				280	Tippoluwwewela	3 2 0	
				281	Mananeudumulla	1 0 0	
					Village—Hipanwatta.		
				282	Mananewela	1 1 0	
				284	Pokuneliyadda	0 1 0	
				285	Do.	1 0 0	
				286	Ettotuwa	3 0 0	
				287	Kinagahawela	8 0 0	
				288	Imbulgahawela	0 2 0	
				289	Do.	1 1 0	
				290	Hippankanda-addara	1 0 0	
					Village—Walinguruketiya.		
				291	Ankutuwalalangawela	2 2 0	
				292	Ankutuwalalangawelakakumudumulla	1 2 0	
				293	Ankutuwalaneganaiareudumulla	1 2 0	
				294	Ankutuwalalalaudumulla	2 0 0	
				295	Annasigalalangaudumulla	0 2 0	
					Village—Urubokka.		
230	Kajugahawela	6 2 0					
231	Galalangaudumulla	3 0 0					

NOTICE is hereby given that on Friday, October 15, 1920, at 1 P.M., the Government Agent, Southern Province, will put up the sale of the lease of the under-mentioned Crown mud lands in Bentota-Walallawiti korale, at Uragaha Resthouse, for a period of five years.

(2) No bidding shall be finally accepted unless the person making the same shall, on being declared the highest bidder, immediately pay to the Government Agent the full rent for five years in advance.

(3) Should any error or mistake hereafter appear in the sale of the lease, the purchaser will not be entitled to claim any compensation in respect thereof.

Village—Kudauragaha.			
Lot.	Name of Land.	Extent, B. P. Q.	
205	Delkada-addara	5 0 0	
206	Do.	3 0 0	
207	Jambugahawela	4 0 0	
208	Do.	6 0 0	
209	Do.	2 0 0	
210	Do.	5 0 0	
211	Do.	3 0 0	
212	Nugeudumulla	4 0 0	
213	Mahawattegeihalaudumulla	2 0 0	
214	Gorakagahaudumulla	2 2 0	
215	Bataduwwagegoipola	5 0 0	
216	Do.	2 2 0	
217	Do.	4 0 0	
218	Do.	10 0 0	
219	Eladekamedagoipola	2 0 0	
220	Dekudamullapurankattiya	3 0 0	
221	Utukatu-udumulla	8 0 0	
222	Uragasela-addaragoipola	1 0 0	
223	Galpottewela	4 0 0	
	Village—Kandegodapalata.		
224	Kitugahahalalangakumbura	6 0 0	
225	Do.	6 0 0	
226	Utukatugoiopola or Dahiyagalpotta	6 0 0	
227	Ambagahaduwa-addarakerawa	2 0 0	
	Village—Dikgoitenpalata.		
228	Puwakgahawela	9 0 0	
229	Do.	2 0 0	
	Village—Urubokka.		
230	Kajugahawela	6 2 0	
231	Galalangaudumulla	3 0 0	

Village—Yatagalapalata.				Lot No.	Name of Land.	Extent, B. P. Q.			
Lot.	Name of Land.	Extent, B. P. Q.							
296	Korekineudumulla ..	2	2	0	26	Wekanda-addarawela	1	2	0
297	Dinaputugalalangawela ..	2	0	0	27	Ihalawelleudumulla	3	0	0
298	Konkineudumulla ..	2	0	0	28	Do.	1	1	0
299	Nugetibukandeneganairewela ..	4	1	0	29	Ihalawela	3	0	0
300	Nugetibukandeneganairewelapahala ..	3	2	0	30	Keenagasduwedakunepatta	3	0	0
301	Hitalawalangaudumulla ..	1	2	0	31	Gamejahageduwewatta-addarawela ..	1	0	0
302	Beligaswella ..	5	0	0	32	Kohilawila	3	0	0
303	Do.	5	0	0	33	Nawadawalangaudumulla	3	0	0
305	Kitulgahahenewela ..	2	2	0	34	Waturewalakanda-addara	2	0	0
306	Ankutuwalaudumulla ..	2	0	0	35	Diganwela	6	0	0
311	Meegaspitiyeambalamalanga ..	1	2	0	36	Ganimekattiya	0	2	0
					37	Galkadullewela	6	0	0
					38	Galkadullewelaihalakattiya	1	0	0
312	Halgahaweladeniya ..	0	2	8	39	Galkadullewela	1	0	0
313	Giniwalaudumulla ..	5	0	0	40	Owilahegankanda	6	0	0
	Village—Meegaspitiya.				41	Galkadullewela	1	0	0
314	Galpotteweledakuneudumulla ..	5	0	0	42	Annasigalagewakattiya	3	0	0
315	Do.	9	0	0		Village—Batuwanhena.			
316	Galpottawela ..	1	2	0	43	Egodahawela	2	2	0
317	Do.	2	0	0	44	Malapalaketiyekumbura	3	0	0
	Village—Magala-angulugaha.				46	Madawelalangawela	1	2	0
318	Sammuwaudumulla ..	1	0	0		Village—Nawadagala.			
319	Do.	3	2	0	47	Punchigedigahaudumulla	5	0	0
322	Magalwileudumulla ..	1	0	0	48	Magahawela	4	0	0
327	Batdombagahawela ..	1	0	0	49	Do.	4	0	0
328	Angulugallewela ..	1	2	0	50	Ettoraweweli-ihalakattiya	2	2	0
329	Do.	5	0	0	51	Do.	2	0	0
330	Wekola-ambalamalangawela ..	1	2	0	52	Welimanana	2	0	0
331	Do.	1	0	0	53	Dehigahaweledore	1	0	0
332	Angulugallewela ..	3	2	0	54	Bakmigaha-addarawela	2	0	0
	Village—Porawagama.				55	Mukalanhenakanda-addarawela	2	0	0
334	Badudolahenedeniya ..	1	0	0	56	Atakohetawela	2	0	0
	Village—Uhanowita.				57	Bakmigahadore	5	0	0
335	Morandigodadeniya ..	1	0	0	58	Mukulanhenedeniya	1	0	0
	Village—Magala-angulugala.					Village—Pituwala.			
337	Galkadolleweleihalakattiya ..	2	0	0	59	Yakbate alias Panwila	2	0	0
	Village—Porogama.					Village—Nawadagala.			
338	Bogahadeniya ..	3	0	0	60	Ganga-addarakattiya	2	0	0
	Village—Uragaha.					Village—Igalagama.			
340	Duwa-addaraowita ..	2	0	0	61	Paraminiyaokanda ..	1	2	0
	Village—Magala South.				62	Kottikagalaokanda	2	0	0
341	Ankendagahakumbura ..	—	—	—		Village—Kudagala.			
	Village—Galboda.				63	Angulukadadeniya ..	2	0	0
344	Bennaragegoipola ..	0	2	17	64	Hitiladolawelapahalaudumulla	4	0	0
	Village—Mullegoda.					Village—Ellatana, Baddegama.			
345	Keppuelapita ..	0	2	6	65	Panganwela	3	1	0
346	Mullegeranowita ..	0	1	17	66	Do.	3	1	0
	Village—Pitigala.				67	Patirajawelaihalakattiya	3	0	0
347	Edandalangaowita ..	0	1	0	68	Patirajawelahatarahaulkattiya	6	0	0
	Village—Ella.				69	Patirajawelakadurugahaudumulla	5	2	0
348	Ellemanana ..	1	0	0	70	Gahalakoladeniyawela	3	0	0
	The Kachcheri,					Village—Paranapituwala.			
	Galle, May 10, 1920.				71	Kitulgahahenedeniya	5	0	0
					72	Mananekumburaudumulla	3	0	0
						Villages—Uduwila and Kadirandola.			
					73	Katukitulgahaudumulla	1	2	0
					74	Talgahakumbureudumulla	2	0	0
					75	Suwandemmwalaudumulla	1	2	0
					76	Narawelketiyewelapahalakattiya	1	2	0
					77	Do.	1	0	0
					78	Narawelketiyawela	5	0	0
						Village—Pelandagoda.			
					79	Kahambiliyagodawelapahalakattiya	3	0	0
					80	Kahambiliyawelaudumulla	1	0	0
					81	Kotakandawelaudumulla	1	0	0
					82	Padinchiwatta-addarawela	1	0	0
						Village—Wallambagala.			
					83	Kurupelpolaweleihalakattiya	2	0	0
					84	Radamulleihalakattiya	1	0	0
						Village—Opata.			
					85	Berugodawelapahalakattiya	12	0	0
					86	Deh gahawe-le-elpataelalanga	6	0	0
					87	Dehigahawe-le-pandigodakanda-addara	4	0	0
					88	Ganga-addarawela and ow ta	2	2	0
					89	Batapatt yawatta-addaraudumulla	1	0	0
					90	Henamedapussalanga	0	2	0

NOTICE is hereby given that on Wednesday, October 20, 1920, at 1 P.M., the Government Agent, Southern Province, will put up the sale of the lease of the under-mentioned Crown mud lands in Bentota-Walallawiti korale, at Elpitiya Resthouse, for a period of five years.

(2) No bidding shall be finally accepted, unless the person making the same shall, on being declared the highest bidder, immediately pay to the Government Agent the full rent for five years in advance.

(3) Should any error or mistake hereafter appear in the sale of the lease, the purchaser will not be entitled to claim any compensation in respect thereof.

Village—Elpitiya.				
Lot No.	Name of Land.	Extent, B. P. Q.		
20	Miniranwala-addarawela	0	2	0
21	Parapara-addaraudumulla	0	1	2
	Village—Ganegoda.			
22	Ganga-addarakumbura	6	0	0
23	Ketipela-addaradeniya	3	0	0
24	Kanatilliyaweliudumulla	1	0	0
25	Giriyana	4	0	0

R. S. V. POULIER,
for Government Agent.

Village—Goluwamulla.				Village—Maratupitiya.			
Lot.	Name of Land.	Extent.	A. P. R.	Lot.	Name of Land.	Extent.	B. P. Q.
92	Mellunwelemahaheneudumulla	..	2 0 0	146	Kiriwileokanda	..	3 0 0
93	Welimananedeniya	..	2 0 0	147	Hampanwileuturu-udumulla	..	1 2 0
	Village—Pahalaomatta.			148	Do.	..	0 3 0
94	Pannandiyakadattewela	..	1 2 0	149	Kiriwilakumbura	..	0 ½ 0
	Village—Ihalaomatta.			150	Olagodadeniya	..	1 0 0
95	Weralugasmananedeniya	..	2 0 0		Village—Poddiwala.		
96	Do.	..	1 0 0	151	Ulupattalegawa-ela..	..	1 2 0
97	Godahenetenedeniya	..	2 0 0	152	Karagodawela	..	8 0 0
98	Diganwalaganimedeniya	..	1 0 0	153	Webaduhenewela	..	3 0 0
99	Ambagahagodadeniya	..	2 2 0	154	Mananewela	..	2 0 0
100	Tundoladeniyakosgahalangakattiya	..	1 1 0		Village—Weiheha..		
101	Nagahatenedeniya	..	2 0 0	155	Wandurandaheneekanda	..	5 0 0
	Village—Pitigala.				Village—Mattaka.		
102	Kimbulaleggeokanda	..	3 0 0	156	Maduragodakaratura	..	0 3 0
103	Halgahaowita	..	1 2 0		Village—Weiheha.		
104	Moderahenaweudumullakattiya	..	1 0 0	157	Aluthaulhenewelapahalakattiya	..	6 0 0
105	Kineketyiwela	..	2 0 0	158	Ankutuwaladeniyaihalakattiya	..	2 0 0
106	Naigahaliyaddagodakattiya	..	5 perches	159	Gorakagaha-addaradeniya	..	1 acre
107	Dolagankanda	..	1 acre	160	Olagamulledeniya	..	0 3 0
108	Owitimulla	..	2 0 0	161	Kahalaowitakanda	..	1 acre
	Village—Acharigoda.			162	Nanatotaokanda	..	0 2 0
109	Sudaraelakattiya	..	2 0 0	163	Olegodedeniya	..	1 acre
110	Kolipawa	..	3 0 0	164	Galiaddewelapahalakattiya	..	4 0 0
	Village—Mannagoda.			165	Kandewattedeniya	..	1 acre
111	Galbodaheneokanda	..	4 0 0	166	Galiaddeihalakattiya	..	9 0 0
112	Pokunewalakada	..	3 2 0	167	Atahaulhenewela	..	2 0 0
113	Udumullehenakurunduwatta-addara-kattiya	..	1 0 0	168	Gonagaskandedeniya	..	1 0 0
	Village—Bambarawana.				Village—Bambarawana.		
114	Kekuwatalanagalpottewela	..	1 0 0	169	Godandawela	..	2 0 0
115	Paramantotawelakattiya	..	3 0 0	170	Atahauledeniya	..	3 0 0
116	Kurunduwatteaddaraokanda	..	5 0 0	171	Wawullana	..	4 0 0
117	Dikheneokanda	..	2 0 0	172	Karanketiyahenedeniya	..	1 0 0
118	Hattatteolhenewela	..	5 0 0	173	Wipannagalaokandadeniya	..	6 0 0
119	Wepandunwelalangaokanda	..	3 0 0	174	Wawullana	..	6 0 0
	Village—Indipalagoda.			175	Kurudeniawela	..	4 0 0
120	Kosgahaokanda	..	5 0 0	176	Kobaiyagahahenakaratura	..	0 2 0
121	Kosgahaokandawela	..	1 0 0		Village—Porogama.		
122	Karumullewatta	..	4 0 0	177	Hatiyagalaokanda	..	0 3 0
123	Do.	..	1 0 0	178	Yongalawela	..	1 0 0
124	Boraluketiyandumulla	..	1 0 0	179	Ganenedeniya	..	2 acres
125	Heenketyiwela	..	2 0 0	180	Yongalawelamedakattiya	..	1 2 0
126	Diyamedde-elawela..	..	3 0 0	181	Pilunwelapollewa	..	1 acre
	Village—Amugoda.			182	Katuketiyawela	..	15 0 0
127	Polgahahenewela	..	3 0 0	183	Yongalakaratura	..	2 acres
	Village—Poddiwala.				Village—Wattehena.		
129	Mananedeniya	..	1½ acres	184	Watta-addarapillewa	..	0 3 0
	Village—Talgaspe.			185	Gorakagahawela or Kotawila	..	1 2 0
130	Galkadollewela	..	1 0 0	186	Galpotte-elawila	..	5 0 0
131	Kurullankedeniya	..	2 0 0	187	Kekirihenewela	..	10 0 0
	Village—Naranowita.			188	Galpotte-elapahalakattiya	..	1 0 0
132	Dawatagahakumbura	..	0 2 0	189	Dukulawalawila	..	4 0 0
133	Galehenagodadeniyakebella	..	0 1 0	190	Dehigahanenewela	..	1 0 0
134	Balagalawela	..	10 0 0		Village—Niagama.		
	Village—Himbutugoda.			191	Kirimetiyadawila	..	7 0 0
135	Kosgulaneokanda	..	1 0 0	192	Pattaragoda	..	3 0 0
	Village—Metiwiliya.			193	Kandehenewela	..	2 0 0
136	Mullegewekekanda-addarakattiya	..	1 2 0	194	Ihalakeranwila	..	3 0 0
	Village—Naranowita.				Village—Horangalla.		
137	Dikheneewela	..	6 acres	195	Puwakgahaliyadda	..	0 2 0
	Village—Metiwiliya.			196	Arambeheneihalaudumulla	..	2 0 0
				197	Pahalabowitiyawewila	..	15 0 0
138	Kahabaddalaokanda	..	1 0 0	198	Pilliyadda	..	6 2 0
	Village—Naranowita.			199	Ihalabowitiyawedeniya	..	1 acre
139	Puwakwatteokanda	..	1 acre	200	Gurubewilewila	..	1 0 0
	Village—Hattaka.			201	Elihenpitaweudumulla	..	1 0 0
140	Danketiyapahala	..	6 0 0	202	Magapashawlewila	..	6 0 0
	Village—Godamuke.				Village—Paranapituwala.		
141	Niyampaluwela	..	3 0 0	203	Pituwelkandeaddaraokanda	..	1 acre
142	Kuruvitiyadeniya	..	2 acres		Village—Horangalla.		
	Village—Owilana.			204	Hadupollawedeniya	..	3 0 24
143	Owlanegodaoluwalangakattiya	..	0 3 0	204A	Akulawaladeniya	..	2 0 0
	Village—Godamuke.				Village—Opata.		
144	Upasakayagegulenedeniya	..	2 acres	204B	Mellimwela-addarakumbura	..	2 0 0
	Village—Owilana.						
145	Owlanegonaoluwalangakattiya	..	0 3 0				

The Kachcheri,
Galle, May 10, 1920.R. S. V. POULIER,
for Government Agent.

NOTICE is hereby given that on Wednesday, September 22, 1920, at 1 P.M., the Government Agent, Southern Province, will put up the sale of the lease of the under-mentioned Crown mud lands of Wellaboda pattu, at Hikkaduwa Resthouse, for a period of five years.

(2) No bidding shall be finally accepted unless the person making the same shall, on being declared the highest bidder, immediately pay to the Government Agent the full rent for five years in advance.

(3) The Government Agent will grant a permit to the purchaser.

(4) Should any error or mistake hereafter appear in the sale of the lease, the purchaser will not be entitled to claim any compensation in respect thereof.

Wellaboda Pattu.

Lot No.	Name of Land.	Extent, B.	P.	Q.
Village—Malawenna.				
1	Pattiyewatta-addara	4	2	0
Village—Mawadawila.				
2	Addarakumbura	2	3	0
3	Amuhenelakumbura	4	2	0
4	Hikgahakumbura	0	1	4
Village—Kadurupe.				
5	Welikumbura	0	2	4
6	Duweaddarakumbura	0	1	0
Village—Kinagahatotawelpalata.				
8A	Mandatibuwagalamaela-addarakumbura	1	2	0
9	Kirigahatotaedandalangakumbura	2	0	0
Village—Kosduwawelpalata.				
13	Kerewekumbura	2	0	0
Village—Egodawela.				
16	Gonbahahentota	0	2	0
17	Atolikanda-addara	1	0	0
Village—Kalugala.				
18	Elalanga	0	2	4
19	Naiduwalanga	1	0	0
20	Boraluwetotawatteaddara	1	0	0
21	Watta-addara	0	1	0
Village—Kuligoda.				
22	Kulitota-addara	0	2	0
23	Kulimeda-addara	1	0	0
23A	Do.	1	0	0
24	Do.	1	0	0
25	Do.	0	1	0
26	Do.	1	0	0
27	Do.	1	2	0
28	Appalladuweaddara	0	0	2
29	Galagoda-addara	0	0	2
Village—Urawatta.				
30	Heranagahawatteaddara	0	0	1
Village—Hikkaduwa.				
31	Gonagalalanga	12	0	0
32	Indigahagawakumbura	5	0	0
33	Elabodakumbura	3	0	0
36	Mahapatana	5	0	0
Village—Imbulegoda.				
37	Gonagaladeniya	0	3	0
Village—Kendala.				
38	Wilekumburapinwela	1	0	0
39	Welikumbura	0	2	4
40	Do.	0	3	0
41	Do.	0	2	4
42	Do.	0	3	0
Village—Malawenna.				
43	Bodapedielaboapilleode	1	0	0
Village—Kalupe.				
44	Punchage-ela-addara	1	0	0
45	Wawuluduwagorakagaha-addara	1	0	0
46	Do.	1	0	0
47	Wawleduwegorakagahakumbura	2	2	0
48	Dolawatta-addara	1	0	0
49	Do.	1	0	0
Village—Ahutwela.				
50	Rangalla-addara	2	2	0
Village—Nawagedara.				
51	Rajamalwagureihaladeniya	1	0	0
52	Danattewallekumbura	10	0	0

Lot No.	Name of Land.	Extent, B.	P.	Q.
Village—Bobagoda.				
53	Danattewallekumbura	0	0	2
Village—Medawala.				
54	Watta-addaradeniya	0	0	2
55	Deniyakumbura	1	3	0
Village—Totawila.				
56	Bataketiyadeniya	0	2	8
Village—Kendala.				
57	Welikumbura	0	3	0
58	Do.	2	0	0
Village—Mahegoda.				
59	Ganga-addarakumbura	0	0	3
Village—Hegoda.				
60	Pansala-addara	0	1	2
Village—Metiwala.				
62	Harannagalatotupolalanga	0	1	0
Village—Malawenna.				
67	Etambagahaode	1	0	0
68	Rammode	3	0	0
69	Elabadawattarama	2	0	0
70	Kinagahamoyalanga	3	0	0
71	Elabodawattarama	2	0	0
72	Budapedielaboda	4	0	0
73	Wattarama	2	0	0
74	Elabodayaya	3	0	0
75	Kerapataela-addara	2	0	0
76	Boralesskinagaha-addara	3	0	0
78	Elaboda	4	0	0
79	Angankandeaddara	3	0	0
80	Do.	3	0	0
81	Do.	3	0	0
82	Do.	3	0	0
83	Kukulawatta-addara	1	0	0
84	Do.	3	0	0
85	Patana	4	0	0
86	Do.	8	0	0
87	Weralugahakeleaddaradeniya	1	2	0
89	Do.	1	0	0
90	Ginassa-addaragoipola	1	0	0
91	Rangallalangadanga-addaraudumulla	2	2	0
92	Pilleode	4	0	0
93	Ronmade	1	0	0

The Kachechi,
Galle, May 10, 1920.

R. S. V. POULIER,
for Government Agent.

NOTICE is hereby given that on Friday, August 27, 1920, at 2 P.M., the Government Agent, Southern Province, will put up the sale of the lease of the under-mentioned Crown mud lands in Talpe pattu, at Imaduwa Resthouse, for a period of five years.

(2) No bidding shall be finally accepted unless the person making the same shall, on being declared the highest bidder, immediately pay to the Government Agent the full rent for five years in advance.

(3) Should any error or mistake hereafter appear in the sale of the lease, the purchaser will not be entitled to claim any compensation in respect thereof.

Lot No.	Name of Land.	Extent, B.	P.	Q.
Village—Paragoda.				
1	Lindagawaudumulla	0	3	0
3	Lindagawakanatiya	0	2	0
Village—Watawana.				
4	Hutaikanatiya or Pinkanatiya	0	2	0
Village—Deegoda.				
5	Indigahamullepinkanatiya	0	1	4
Village—Howpe.				
6	Munamalgahadeniya	0	1	4
7	Pinkumbura	0	1	0
Village—Kombala.				
8	Pelengahadeniya	1	2	0
9	Galpottakanatiya	0	0	4
10	Baluolupittaniyeihalakella	1	1	0
11	Beliattakanatiya	0	0	4
12	Midellaudumulla	0	3	0
15	Lindamulla	0	0	3
16	Murutagahakanatiya	0	1	0

The Kachechi,
Galle, May 10, 1920.

R. S. V. POULIER,
for Government Agent.

NOTICE is hereby given that on Saturday, August 21, 1920, at 2 P.M., the Government Agent, Southern Province; will put up the sale of the lease of the under-mentioned Crown mud lands in Talpe pattu, at Ahangama Gansabhawa, for a period of five years.

(2) No bidding shall be finally accepted unless the person making the same shall, on being declared the highest bidder, immediately pay to the Government Agent the full rent for five years in advance.

(3) Should any error or mistake hereafter appear in the sale of the lease, the purchaser will not be entitled to claim any compensation in respect thereof.

Talpe Pattu.

Village—Habaraduwa.

Lot No.	Name of Land.	Extent, B. P. Q.
1/60	Godamaga-addara	0 3 0
2/78	Nakandugoda-addara	6 0 0
3/114	Mahapitiya-addara	2 2 0
Village—Meepe.		
4/239	Indura	1 2 0
Village—Ahangama.		
5/116	Edandalangaowita	3 0 0
6/132	Talapatnetteowita	6 0 0
Village—Kahanda.		
8/100	Kongahaudumulla	0 3 0
Village—Tittagalla.		
9/31	Bissa	0 2 0
Village—Kahanda.		
12	Werayaikumbura-addarakerana	15 0 0
Village—Tittagalla.		
13/197	Pattingedeniya	1 2 0
Village—Heenatigala.		
14/P 307	Pahamunekumbura	2 0 0
15/X 307	Induruwewatta-addara	1 2 1
Village—Metarambe.		
16/B 308	Eluwilegodadooweaddara	12 0 1
17/E 308	Eluwilekumbura	2 0 3
18/B 308	Do.	2 0 1
19/G 308	Do.	3 2 2
20/L 308	Kekulamekumbura	1 1 3
21/W 308	Dippitiarrekumbura	0 3 2
22/V 310	Galagawaowita	0 3 0
24/A 311	Eluwila	3 2 1
25/E 311	Do.	4 3 2
26/F 311	Do.	2 2 0
27/G 311	Do.	2 0 0
28/H 311	Do.	2 1 0
29/I 311	Do.	1 2 3
30/J 311	Do.	2 2 0
31/M 311	Elabodeowita	2 2 0
32/S 311	Moraudaddara or Eluwila	4 0 0
33/T 311	Do.	2 1 3
34/V 311	Eluwila	1 1 0
35/V 311	Do.	3 2 3
36/W 311	Do.	2 0 4
37/X 311	Do.	2 2 1
38/Z 311	Do.	1 3 0
39/A 312	Do.	1 0 3
40/B 312	Do.	3 3 3
Village—Talpe.		
41/7962	Kaleliya	26 1 0
42/v 312	Eluwila	14 3 1
43/c 313	Do.	3 2 2
44/d 313	Pahalegewatteaddarakumbura	10 0 1
45	Eluwila	2 2 1
46	Talgahawatteaddarapillewa	1 2 1
47	Eluwilekumbura	4 2 3
48	Eluwileaddaramahakekulana	13 2 0
49	Do.	8 3 0
Village—Heenatigala.		
50	Weletotawatteaddarakumbura	0 3 1
Village—Habaraduwa.		
51	Polwatte-addarakumbura	0 1 3
52	Habaraduwila	1 2 1
53	Marakkalawila	0 1 2
54	Goluhettigewila	1 1 2
55	Gurudanekumbura	2 2 2

Lot No.	Name of Land.	Extent, B. P. Q.
56	Pahalakumbura	3 2 2
57	Delgahakumbura	2 1 1
58	Do.	0 3 3
Village—Pitiduwa.		
59	Beligahaliyaddekumbura	0 2 2
60	Mivaladoowa	0 2 1
Village—Habaraduwa.		
61	Pahalapattiya	0 2 0
62	Minidooweaddarakumbura	1 1 0
63	Bakmigaha-addara	0 1 3
64	Ihala-amuhena-addarakumbura	0 1 2
65	Gorakagahawela	4 2 7
Village—Talpe.		
66	Paswellekumbura or Paragahawita	1 2 1
Village—Yatagama.		
67	Pattinigeewatta-addaraowita	13 0 3
Village—Talpe.		
68	Muldirigewatta-addarakumbura	0 3 1
69	Kumbalgamawila	3 3 3
70	Liyanagewatta-addara	0 2 2
71	Eluwileaddara	1 2 0
72	Do.	0 0 3
73	Do.	0 0 1
74	Doowewatta-addaraowita	2 1 3
Village—Unawatuna.		
75	Walauwewatta or Geeganagewatta-addara	0 1 2
76	Pahalagewatta-addara	0 2 0
78	Potubadda	1 2 0
Village—Habaraduwa.		
79	Ela-addarakumbura	0 2 1
80	Habaraduwila or Godagamagewatta-addara	0 2 0
81	Do.	0 2 1
82	Do.	0 2 2
Village—Kalahe.		
83	Kerangahaowita	1 2 2
84	Hambuweowita	1 3 2
85	Kosgahawela	3 2 2
86	Meawala-addarakadola	0 0 3
87	Kadurudoowewatteaddarakumbura	2 1 2
Village—Mettaremba.		
88	Dooweaddarakumbura	1 1 3
89	Radagewelakumbura	0 1 1

The Kachcheri,
Galle, May 10, 1920.

R. S. V. POULIER,
for Government Agent.

NOTICE is hereby given that on Wednesday, August 18, 1920, at 1 P.M., the Government Agent, Southern Province, will put up the sale of the lease of the under-mentioned Crown mud lands of Gangaboda pattu, at Baddegama Resthouse, for a period of five years.

(2) No bidding shall be finally accepted unless the person making the same shall, on being declared the highest bidder, immediately pay to the Government Agent the full rent for five years in advance.

(3) The Government Agent will grant a permit to the purchaser.

(4) Should any error or mistake hereafter appear in the sale of the lease, the purchaser will not be entitled to claim any compensation in respect thereof.

Gangaboda Pattu.

Village—Ihala Keembiya.

Lot No.	Name of Land.	Extent, B. P. Q.
1	Millagahaudumulla	—
2	Magamullaudumulla	—
Village—Lelwala.		
4	Daiyandarabenahalanimekanatiya	—
Village—Mabotuwana.		
7	Diganakanatiya	—
Village—Ganegama.		
11	Kanduliyadda	—
12	Punchiduwa-addara	—
13	Tuduwewatta-addara	—

Lot No.	Village—Name of Land.	Extent, B. P. Q.	Lot No.	Name of Land	Extent, B. P. Q.
	Village—Gammeddegoda.		6	Kohilawala	1 0 0
15	Labupelpola	—	7	Udahiyaremedakumbura	0 2 0
16	Kandellagodaduwakumbura	—	8	Do.	0 3 0
	Village—Paranatanayangoda.		10	Godadeniya	1 0 0
17	Indurudeniya	—	11	Kadjugahaliyadda	1 2 0
19	Heengedarawaturawa	—	12	Madandureliyadda	0 2 0
	Villages—Yotalamatta and Udalamatta.		13	Potukolaliyadda	0 2 0
20	Bandunnaidegepahaladeniya	—	14	Lindagawakanatiya	0 2 0
	Village—Diviture.		15	Dikdeniya	1 2 0
22	Nawalakanda-addaraihalakumbura	—	16	Etambahenekumbura	2 0 0
23	Boralaswaturawaudumulla	—	17	Ambalamalangkumbura	1 2 0
24	Idudawa-addaramahayayamedakebella	—	18	Batahenekumbura	1 1 0
25	Mahorawahalla-e'alangapahala	0 2 20	19	Galpotttekumbura	1 2 0
26	Egodahawaterawe-elalangapahala	—	20	Dorangahadeniya	1 1 0
28	Dahahawleburunalangaudumulla	—	21	Kekirihenewilakumbura	1 1 0
	Village—Wanduramba.		22	Do.	1 1 0
29	Talgasyayewattegoda	1 acre	23	Wileudumulla	1 0 0
	Village—Lelwala.		25	Kollakehenaihalakanatiya	0 2 0
30	Ibiwaladowerawa	1 acre	26	Galpottewatteaddarakanatiya	0 2 0
	Village—Diviture.		27	Dola-addarakele	0 3 0
31	Batalandakalubenwalaelanga	1 acre	58	Gahalawilaliyadda	0 2 0
	Village—Mabotuwana.		29	Galwalaceniya	0 1 0
32	Pahalakumburegoda	2 acres	30	Kahagodayamullekanatiya	0 2 0
	Village—Gonalagoda.		31	Kahagodayamullepahalakanatiya	0 2 0
34	Tiruwanaketiyebedda	2 acres	32	Egodahaeliya	0 2 0
35	Hunweliwalakumbura	—	34	Udahiareihalakelle	4 0 0
36	Pahalaganimalangkumbura	—	35	Galwela	1 0 0
	Village—Diviture.		36	Andadolamedakella	1 2 0
38	Elaihalalangakebella	—	37	Andadolaudumulla	1 0 0
45	Pambahenaihalapahala	—	38	Dikdeniya	1 0 0
49	Angulumullaihaladeniya	—	39	Pelawatta-addarakanatiya	1 0 0
	Village—Agaliya.		40	Mahakumbureihalakella	1 2 0
51	Kumemadawila	—	41	Galagawaudumulla	0 3 0
	Village—Nagoda.		42	Paragahadeniya	2 0 0
54	Dolandakumbura	—	43	Magahenekumbura	1 0 0
	Village—Kiredewella.		44	Andasaketapahalakelle	1 0 0
55	Nawadalagatuduwa	—	45	Panganwellakumbura	—
	Village—Ganegama Halpatota.		46	Kekillabenedeniya	6 0 0
56	Millagahadeniya	—	47	Hinpanwilaihalakella	1 0 0
57	Ambagahabalapuwa	—	48	Dombagaha-addara	1 0 0
58	Pansalalangaudumulla	—	49	Udadeniya	0 2 0
60	Atwela	—		Village—Angulugaha.	
61	Bokottewela	—	50	Doralagodawila-aswedduma	1 0 0
62	Galagawabalapuwa	—	51	Delgahaliaddeudumulla	0 3 0
	Village—Nattewala.		52	Pinkanatiya	0 1 0
64	Tantirigewatta-addaraudumulla	—	53	Kandadeniya	0 3 0
65	Hawrupagoda-addara	—	54	Diganekumbura	2 1 0
	Village—Etikandura.			Village—Rilane.	
69	Waturaowita	—	57	Dikdeniya	0 1 0
70	Maddewilaokanda	4 acres	58	Hindapotudeniya	0 3 0
	Village—Mapalagama.			Village—Heenatigala.	
68	Kokagahawila	—	59	Pinliadda	0 1 0
	The Kachcheri,	R. S. V. POULIER,		Village—Dorape.	
	Galle, May 10, 1920.	for Governments Agent.	60	Rangodakandedeniya	1 2 0
			61	Heenewattaudumulla	0 2 0
				Village—Walpitigoda.	
			62	Godairawalepinkanatiya	0 1 0
				Village—Mecpe.	
			63	Lintotamulla	0 3 0
			64	Delgaha-addara	6 1 0
				Village—Kottawa.	
			66	Alutwella	1 0 0
			67	Elabodayamulleihalakumburaorode	1 2 0
			68	Wellaudumulla	1 0 0
			69	Kosgahawattekanatiya	1 0 0
			70	Pelawattekanatiya	0 1 0
			71	Murutumulledeniya	1 2 0
			72	Baberendeudumullabasanirekebella	0 3 0
			74	Puakgaskanatia	2 0 0
			76	Gongahamulana	1 1 0
			79	Welideniya	2 0 0
			80	Gorakaowita-addaradeniya	0 1 0
				Village—Udumalagalla.	
			81	Wanabadaliyadda	0 2 0
			82	Godaheneudumulladeniya	1 2 0
				Village—Tellambure.	
			83	Kuttiyaudumulledeniya	1 0 0

NOTICE is hereby given that on the under-mentioned dates, the Government Agent, Southern Province, will put up the sale of the lease of the under-mentioned Crown mud lands of Talpe pattu, at Kottawa Resthouse, for a period of five years.

(2) No bidding shall be finally accepted unless the person making the same shall, on being declared the highest bidder, immediately pay to the Government Agent the full rent for five years in advance.

(3) The Government Agent will grant a permit to the purchaser.

(4) Should any error or mistake hereafter appear in the sale of the lease, the purchaser will not be entitled to claim any compensation in respect thereof.

On Friday, August 13, 1920, at 1 p.m.

Lot No.	Village—Name of Land.	Extent, B. P. Q.
2	Indigahamulaneudumulla	0 2 0
4	Nidelladolagadadeniya	1 4 0
5	Gahalawilaudumulla	2 0 0

On Saturday, August 14, 1920, at 1 p.m.

Lot No.	Village—Name of Land.	Extent, B. P. Q.
66	Alutwella	1 0 0
67	Elabodayamulleihalakumburaorode	1 2 0
68	Wellaudumulla	1 0 0
69	Kosgahawattekanatiya	1 0 0
70	Pelawattekanatiya	0 1 0
71	Murutumulledeniya	1 2 0
72	Baberendeudumullabasanirekebella	0 3 0
74	Puakgaskanatia	2 0 0
76	Gongahamulana	1 1 0
79	Welideniya	2 0 0
80	Gorakaowita-addaradeniya	0 1 0
	Village—Udumalagalla.	
81	Wanabadaliyadda	0 2 0
82	Godaheneudumulladeniya	1 2 0
	Village—Tellambure.	
83	Kuttiyaudumulledeniya	1 0 0

Lot No.	Name of Land.	Extent, B. P. Q.
Village—Udubettawa.		
87	Karalpeladeniya	1 1 0
88	Gonsiahena	0 1 4
89	Watugalaralagekanatiya	0 1 4
91	Beligahaliadda	0 3 0
Village—Talgampola.		
93	Delgahakanatia	0 2 0
95	Do.	0 2 0
96	Batamahenedeniya	2 0 0
Village—Walpola.		
99	Galagawaliadda	1 0 0
101	Diyakanaowita	5 0 0
102	Talgahaowita	1 2 0
Village—Magedera.		
103	Mediriptiyedumulla	0 2 0
105	Handapanweladeniya	1 0 0
107	Haldolabokkedumulla	2 0 0
108	Mulanapalhalaliadda	0 2 0
Village—Nabadawa.		
109	Pinkanatiya	0 1 4
110	Kekungahaudumullekanatiya	0 1 0
Village—Karagoda.		
111	Benagawamulana	0 3 0
113	Mahapara-addaraliadda	0 2 0
Village—Beranagoda.		
114	Mulaneheneduwaliyaddeaddaraliyadda	1 2 0
115	Dangahakanatiya	0 2 0
117	Kekunagahakanatiya	0 1 0
Village—Polpogoda.		
118	Mahawila	0 1 4
119	Dawatagahadeniya	1 2 0
Village—Welandawa.		
120	Sapugahaowita	4 acres

The Kacheheri,
Galle, May 10, 1920.

R. S. V. POULIER,
for Government Agent.

NOTICE is hereby given that on Friday, October 1, 1920, at 2 P.M., the Government Agent, Southern Province, will put up the sale of the lease of the under-mentioned Crown mud lands in Bentota-Walallawiti korale, at Bentota Resthouse, for a period of five years.

(2) No bidding shall be finally accepted unless the person making the same shall, on being declared the highest bidder, immediately pay to the Government Agent the full rent for five years in advance.

(3) Should any error or mistake hereafter appear in the sale of the lease, the purchaser will not be entitled to claim any compensation in respect thereof.

Bentota-Walallawiti Korale.

Lot.	Village.	Name of Land.	Extent, B. P. Q.
1	Pita-aramba	Andarayawala	3 2 0
2	Kommala	Rukattanagahaowita	3 0 0
3	Bodimaluwa	Malapalaowita	2 0 0
4	Galboda	Katukulisyaya or Madan-galyaya	0 2 0
5	Kaburugala	Lintotayaya Keranaowita	0 3 0
6	Do.	do.	0 3 0
7	Elakaka	Malapalakanatiya	2 0 0
8	Moragoda	Ganime-elalangoipola	4 0 0
9	Rantotuwila	Totawela	3 0 0
10	Do.	Totawelalangakerawa	5 0 0
11	Do.	Naiduwa-addarakerawa	2 0 0
12	Do.	do.	4 0 0
13	Do.	Nugeudumullalihalakatiya	3 2 0
14	Do.	Wetakeya-atte-elalangkumbura	3 0 0
15	Piyadda	Koramillegoddawatta-addaraowita	0 1 0
A. R. P.			
17	Dedduwa	Kadurugahadigana, &c.	1 0 31
19	Induruwa	Suddelipothewellikattiya	0 0 20
			2 0 0

The Kacheheri,
Galle, May 10, 1920.

R. S. V. POULIER,
for Government Agent.

NOTICE is hereby given that on Saturday, September 25, 1920, at 1 P.M., the Government Agent, Southern Province, will put up the sale of the lease of the under-mentioned Crown mud lands in Wellaboda pattu, at Ambalangoda Resthouse, for a period of five years.

(2) No bidding shall be finally accepted unless the person making the same shall, on being declared the highest bidder, immediately pay to the Government Agent the full rent for five years in advance.

(3) Should any error or mistake hereafter appear in the sale of the lease, the purchaser will not be entitled to claim any compensation in respect thereof.

Wellaboda Pattu.

Lot.	Name of Land.	Extent, B. P. Q.
Village—Medakumbura.		
94	Ihandatibuwela - addaradakunupita-kumbura	3 0 0
Village—Godahena.		
98	Godahenamulla	2 0 0
Village—Karithuduwa.		
99	Kosgahakumbura	0 0 2
Village—Pinikahena.		
105	Watta-addarakumbura	1 0 0
106	Puwakdoladeniyakumbura	0 2 0
107	Malatanapahalawatta	0 2 0
108	Talawekumbura	1 0 0
Village—Kahaduwa.		
109	Gurugodelladeniya	1 0 0
Village—Ambana.		
110	Panwalakumbura	3 0 0
Village—Kahaduwa.		
111	Halghaudumullawela	4 bushels
Village—Ambana.		
112	Panwalakumbura	3 0 0
113	Kahandandapahalakumbura	10 0 0
114	Aharawenimullekumbura	0 2 0
115	Beligasyaya	8 bushels
Village—Waturawila.		
117	Lenatirideniyahalawela	6 0 0
118	Galdolakumbura	6 0 0
119	Paranabatalawattebatadambagahalangakumbura	2 2 0
120	Dowlagahakumbura	1 0 0
121	Halwaturalayaya	2 0 0
122	Tunmoderadeniya	0 2 0
Village—Patahewela.		
124	Oliyapolandamulla	2 2 0
Village—Kobeituduwa.		
125	Pepaliyagahagoipola	—
Village—Ambalangoda North.		
126	Watta-addarawela	2 0 0
127	Mahawela	1 2 0
Village—Ambalangoda South.		
128	Elamoderaobadaowitawala	1 2 0
129	Watta-addarawela	1 2 0
Village—Diviyagahawelpalata.		
130	Herewe-elamoyanarawala	1 0 0
131	Halwature-ela-addaragankanda	1 0 0
Village—Juwelpalata.		
133	Gankanda	2 0 0
134	Dikduweliyekumbura	1 0 0
Village—Egodawela.		
135	Lunugalleaddara	1 0 0
Village—Ambalangoda.		
136	Batahrewala	—
Village—Kanda-addarawelpalata.		
138	Kanda-addarakiriwattayawela	1 1 0
Village—Rekadahena.		
139	Mulana-agoda	3 0 0
Village—Talgasyaya.		
140	Talgahagodawela	32 0 0
Village—Pinikahena.		
143	Wellabendiwaturawekumbura	1 2 0

Village—Katantota.				Village—Gurubebila.			
Lot.	Name of Land.	Extent, B. P. Q.		Lot.	Name of Land.	Extent, B. P. Q.	
144	Bandarawatta-addarawela	1 1 0		209	Weraluwandawana	1 2 2	
145	Mahadimanewela	1 2 0					
146	Medawatta-addarawela	1 0 0					
147	Totabadawatteaddarawela	1 1 0					
	Village—Tuduwegoda.				Village—Kanda-addara.		
148	Tuduwegodamahawela	2 0 0		211	Kanda-addarakiripeddeyaya	0 2 0	
149	Do.	2 0 0		215	Kajugahalanga	0 3 0	
150	Do.	1 2 0					
151	Do.	1 0 0			Village—Godagama.		
152	Do.	1 0 0		216	Assalagalaudumulla	2 0 0	
153	Do.	1 0 0		217	Iriyagahamullegoipola	1 1 0	
154	Do.	5 0 0		218	Babalaihala	2 0 0	
	Village—Angulugalla.				Village—Weragoda.		
157	Dehigahaudumulla	1 2 0		219	Dangahawela	0 2 0	
	Village—Dinawalawelpalata.			220	Kurunduwattaihala	0 1 0	
161	Watta-addarayaya	2 0 0		223	Mandawala	1 0 0	
163	Mananchiyapadinchiwatta - addara-kumbura	2 0 0		224	Illukbisseudumulla	0 3 0	
	Village—Unagaswelpalata.			225	Bugalawela	0 2 0	
165	Deberagoda	3 0 4		226	Seniyagalaudumulla	2 0 0	
	Village—Talgahawattawelpalata.			228	Galagama	0 0 4	
168	Mikanda - addaragalwalagawaihala-kumbura	2 0 0			Village—Batapola.		
169	Igalpettekumbura	4 0 0		231	Purangoipola	1 0 0	
	Village—Madakumburawelpalata.			234	Sividiatta	3 0 0	
171	Watta-addarakumbura	0 2 0		236	Mitawalkita	2 0 0	
	Village—Kirinugewelpalata.			237	Ihalagoipola	1 0 0	
174	Ihalakiripeddeyaya	1 0 0		238	Millettewala	2 0 0	
175	Kiripoddamahawelaihalaudumulla	3 0 0		239	Millattelanga	0 2 0	
178	Mahawelyayadutunepara-addaramulla	3 0 0			Village—Batapola, 2.		
	Village—Kinagahatota.			240	Belliattawela	0 3 0	
180	Korolmanayayepahalakebella	1 2 0		241	Sadamulla	0 3 4	
181	Kinagahatotapahalakumbura	1 1 1		242	Angurupalagodella	3 2 0	
	Village—Kanda-addarawelpalata.			243	Danketiya	1 1 0	
182	Kanda-addarakiripeddamahawela	0 3 0		244	Watta-addara	0 2 0	
183	Kanda-addarakiripeddayaya	1 2 0		245	Manangoda	0 2 0	
184	Elatandupettekumbura	3 0 0			Village—Batapola, 3.		
	Village—Egodawelpalata.			246	Elotuwewellalanga	1 0 0	
185	Gonbatinatotayayegankandekumbura	0 2 0			Village—Batapola, 4.		
	Village—Godahena.			248	Udumulla	0 2 0	
186	Totapalalanga	1 0 0		249	Polonwella	0 2 0	
188	Pokunayayerajasantakaudumulla	1 0 0		251	Mahawelaudumulla	4 0 0	
189	Welfotawela	1 2 0		252	Do.	2 2 0	
190	Hurubokka	1 2 0		253	Do.	0 2 0	
191	Godahenamulla	1 0 4		255	Tunhuala	1 0 0	
	Village—Karithuduwa.			257	Kosgahalanga	4 0 0	
194	Karithuduwa	2 0 0		258	Ihalagoipola	2 0 0	
195	Do.	3 0 0		259	Galalanga	0 1 0	
196	Do.	6 0 0		260	Polonmulla	0 2 0	
	Village—Karittaduwa.			262	Watta-addara	0 1 0	
197	Mahawela	1 0 0			Village—Batapola, 5.		
198	Manantota	1 0 0		263	Pattraketiya	1 1 0	
199	Ela-addara	3 2 0		264	Udumulla	0 1 0	
	Village—Kahaduwa.				Village—Batapola, 6.		
202	Iddagodakumbura	2 0 0		265	Manangoda	1 0 0	
	Village—Waturawila.			266	Udumulla	0 1 0	
203	Pepaliyagahagoipola	1 2 0			Village—Kobeituduwa.		
	Village—Paniyana.			267	Walawa	1 2 0	
204	Kanda-addarawela	0 2 0			Village—Kahaduwa.		
205	Watta-addarawela	1 2 0		269	Maragasmullewella	—	
206	Giratuduwela	1 2 0			Village—Karandeniya.		
207	Do.	0 1 0		270	Narawela	5 0 0	
208	Do.	1 2 0			Village—Batapola East.		
				271	Kahatapitiwala	3 bushels	

The Kachcheri,
Galle, May 10, 1920.R. S. V. POULIER,
for Government Agent.

LAND SALES IN THE NORTHERN PROVINCE.

No. 906, N.P.—The Assistant Government Agent, Mullaittivu, will on Wednesday, June 30, 1920, at 1 P.M., at his office in Vavuniya, put up to auction, for sale or settlement, or will otherwise dispose of, the under-mentioned portions of Crown land, in accordance with the regulations of Government regarding land sales. Thirty-three allotments of land situated in the Vavuniya South division of the Mullaittivu District of the Northern Province.

Lot.	Name of Land.	Preliminary plan	Village	Name of Applicant.	Description.	Extent.			Upset price per acre, Rs.
						A.	R.	P.	
1	Navaladikkadu	4,458.	Pirappankulam.	Naker Kandavanam	Low jungle fit for paddy cultivation	11	0	15	21*
1	Navaladikkadu	4,459.	Kontakkarakulam.	Kadirkamer Kasippillai	Low jungle fit for paddy cultivation	2	3	13	26*
2	Karampaikkadu	4,941.	Vimankallu.	Tankamuttu, widow of Pandaram	Jungle fit for paddy cultivation	3	0	27	17*
1	Kurumankadu	4,947.	Thetkiluppaikkulam.	A. Mariampillai	Jungle fit for paddy cultivation	2	0	30	21*
2	Palaiyadittundu	4,953.	Chenkappadi.	Nichaloppillai Anuppillai	Jungle fit for paddy cultivation	2	0	6	17*
2	Vilathiyadikkamam	4,966.	Periyachippikulam.	—	Jungle fit for paddy cultivation	1	3	10	18*
1	Payariyadi	4,985.	Matavuvaittakulam.	Muttar Tampan	Jungle fit for paddy cultivation	3	3	30	17*
2	Chalampaiyadikkamam			Meenachchi, wife of Katiramer	do.	4	0	7	17*
3	Aladikkamam			Veeravagu Veluppillai	do.	4	0	20	17*
2	Kurumankadu	4,988.	Nalaverveppankulam.	—	Jungle fit for paddy cultivation	4	1	15	17*
1	Veladikkadu	5,007.	Pandiyankallu.	K. Sankarappillai	Jungle fit for paddy cultivation	10	0	4	18*
1	Palaiyadi	5,016.	Periyanochchikulam.	Velauthar Kandiah	Low jungle fit for paddy cultivation	1	2	9	17*
2	Alawakkainilam			—	Low jungle (reservation for water-course) (not for sale)	0	0	34	—
3	Palaiyadi			Velauthar Kandiah	Low jungle fit for paddy cultivation	0	2	0	17*
1	Puliyadivalavu	5,054.	Nochchimodda.	Veerakatty Sinniah	Open land fit for garden	1	0	2	19*
1	Palayadikkamam	5,108.	Marukkarampalai.	Sayampu Subramaniam	Jungle fit for paddy cultivation	2	0	1	16
1	Karampaikkadu	5,109.	Tandikkulam.	Sinnatamby Piramandu	Jungle fit for paddy cultivation	7	0	28	16
2	Do.			—	Reservation for channel (not for sale)	0	1	26	—
3	Do.			—	do.	0	0	5	—
4	Do.			—	Reservation for ela (not for sale)	0	3	1	—
1	Palaiyadiyilkamam	5,111.	Karuvelpuliyankulam.	Myilu Aiyampillai	Jungle fit for paddy cultivation	3	3	38	25†
1	Navaladiyilkamam	5,112.	Kalnaddinakulam.	S. Thevandar	Jungle fit for paddy cultivation	2	3	31	16
1	Kulavadikkamam	5,113.	Palaimodda.	Late Muttuppillai, daughter of Kuddiyar	Jungle fit for paddy cultivation	3	0	8	16
1	Palaiyadivalavu	5,116.	Nelikkulam.	Mather Nallatamby	Jungle	0	3	37	22‡
2	Do.			—	Jungle (reservation for cart track) (not for sale)	0	0	11	—
1	Puliyadiyilvalavu	5,122.	Marutankulam.	K. Chelliah	Open land and scrub jungle fit for garden	0	3	25	24§
2	Do.			—	Open land (reservation for lane) (not for sale)	0	0	10	—

Lot.	Name of Land.	Name of Applicant.	Description.	Extent.			Upset price per acre, Rs.
				A.	R.	P.	
Preliminary plan 5,123. Village—Sekkadippulavu.							
1	Vilatiyadivalavu	Tampiah Sivagurunathapillai	Open land	0	2	1	22
Preliminary plan 5,125. Village—Kurukkalkurisuddakulam.							
1	Palaiyadiyittundu	Perumal Kadiravelu	Jungle fit for paddy cultivation	0	2	34	16
2	Do.	—	Reservation for road (not for sale)	0	1	0	—
3	Do.	—	do.	0	0	14	—
Preliminary plan 5,126. Village—Putukkulam.							
1	Sadavakkaiyadiilkamam	—	Reservation for tank bund (not for sale)	0	0	30	—
2	Do.	A. Kachchumarakkayer	Jungle fit for paddy cultivation	2	0	1	16
				* Including value of timber.			
				† Including Rs. 9 value of timber on whole lot.			
				‡ Including Rs. 6 value of timber on whole lot.			
				§ Including Rs. 8 value of timber on whole lot.			
				Including Rs. 6 value of timber on whole lot.			

Further information regarding the lots may be obtained from the Assistant Government Agent, Mullaittivu, and plans of them from the Surveyor-General.

Colonial Secretary's Office,
Colombo, May 11, 1920.

B. HORSBURGH,
Acting Colonial Secretary.

LAND SALES IN THE PROVINCE OF UVA.

No. 1,394, P. of U.—The Government Agent for the Province of Uva, will on Monday, June 28, 1920, at 12 noon, at his office in Badulla Kachcheri, put up to auction, for sale or settlement, or will otherwise dispose of, the under-mentioned portions of Crown land, in accordance with the regulations of Government regarding land sales. Twenty-six allotments of land situated in the Udukinda, Yatikinda, Wiyaluwa, Buttala, and Wellawaya divisions of the District of Badulla, in the Province of Uva.

Lot.	Name of Land.	Name of Applicant.	Description.	Extent.			Upset price per acre, Rs.
				A.	R.	P.	
Final village plan 19. Village—Kinigama, in Mahapalata korale of Udukinda division. Claimant—Crown.							
8BR1	Wewagawapatana	—	Patana (reservation for estate cart road)	1	1	19	—*
8BR2	Wewagawapatana and Dibbeddaulpota	—	Patana, forest, and spring (reservation for spring and estate cart road)	1	1	14	—*
8CC	Welibissepatana and Gansabhawa road	—	Patana and road and reservation for oya and kandura	1	3	13	—*
8CD	Welibissepatana	—	Patana (reservation for oya, kandura, and irrigation channel)	3	1	8	—*
8CE	Do.	—	Patana (reservation for Gansabhawa road)	0	3	12	—*
8CF	Wewagawapatana	—	Patana (reservation for trig. station)	3	1	37	—*
8CG	Do.	—	Patana (reservation for footpath)	0	1	16	—*
8CH	Wewagawapatana alias Galgodakanduredeniya	—	Patana, deniya, and Galgodakandura (reservation for kandura)	6	0	6	—*
8CL	Wewagawapatana and Ambagahakanduredeniya	—	Patana and deniya (reservation for kandura)	8	0	39	—*
8CM	Wewagawapatana and Welibissepatana	—	Patana and deniya (reservation for oya and irrigation channel)	7	1	10	—*
8CP	Kinigampatana	—	Patana (reservation for village purposes)	12	2	33	—*
8CQ	Do.	—	do.	438	3	37	—*
45E	Handunatennehena alias Weragaltennepatana	Handunatenna Menika	Chena	0	2	14	50
Claimant—Crown land (encroached upon by Handunatenna Dantuwa).							
45E1	Handunatennewatta	—	Native garden contains a few plantain bushes and yams	0	1	26	50
Claimant—Crown land (encroached upon by Kurundugolle Ratta).							
8B1	Kurundugolla	Makulella Kurundugolle Ratta	Native garden contains 5 gum trees, jak, yams, plantain bushes, &c., 4 to 6 years old, a temporary mud hut and a temporary latrine	1	2	23	60
Preliminary plan 2,070. Village—Haputalegama, in Mahapalata korale of Udukinda division. Claimant—Crown land (encroached upon by M. Sellambaram).							
1	Malaperodapatana alias Ampitigodapatana	M. Sellambaram Kangany of Hapugahawatta	Contains tea about 2 years old	1	0	27	170
Final village plan 93. Village—Ketawela in Bogoda korale of Yatikinda division. Claimant—Crown.							
3P	Wewewatta	Illukwattedgedera Appuhamy	Patana	0	3	0	50
3Q	Do.	—	Patana (reservation for kandura)	0	0	12	—*

Preliminary plan 2,083. Village—Kiwulegedara in Wiyaluwa korale of Wiyaluwa division.				Claimant—Crown.	
Lot.	Name of Land.	Name of Applicant.	Description.	Extent.	Upset price
				A. R. P.	per acre, Rs.
1	Warapitiyeagatakele <i>alias</i> Ratupasketiyehehena	—	Chena (reservation for Gansabhawa road and footpath)	0 1 1	—*
2	Do.	S. K. Mudiyanse of Kumbukwelagama	Chena contains 2 kolon trees 6 feet in girth and 1 milla tree 5 to 6 feet in girth	5 0 39	30
3	Warapitiyeagatakele	—	Forest (reservation for Wella-oya)	0 2 0	—*
Preliminary plan 1,966. Village—Ratkarawwa in Dambawinipalata korale of Udukinda division.				Claimant—Crown.	
15	Buluenaikapallepatana	—	Patana	3 1 26	45
15A	Do.	—	Patana (reservation for kandura to be used as a cattle track)	0 1 4	—*
Preliminary plan 2,055. Village—Udagama in Buttala korale of Buttala division.				Claimant—Crown.	
2	Liyimekanatta	Galpotawe Alutgedera Gamandi	Chena	2 0 0	20
3	Do.	Jayasinghe Mudiyanse Mudalihamy, Vel-Vidane of Migahawela	do.	1 3 38	20
Preliminary plan 2,050. Village—Telulla in Wellawaya korale of Wellawaya division.				Claimant—Crown.	
1	Talgasyawa	Tillekeratna Mudiyanse-lage Ganeti	Jungle	1 0 18	40

* To be reserved (not for sale).

Further information regarding the above lands can be obtained from the Government Agent, Province of Uva, and their plans from the Surveyor-General.

Colonial Secretary's Office,
Colombo, May 12, 1920.

B. HORSBURGH,
Acting Colonial Secretary.

THE Government Agent of the Province of Uva is prepared to receive on or before Tuesday, June 15, 1920, at the Badulla Kachcheri, written applications for the lease for 99 years, subject to the provision that rent shall be revised at every interval of 30 years, counting from the date of the commencement of the lease, from June 28, 1920, the under-mentioned portions of Crown land, to be planted with tea and rubber. No such applications will be entertained unless the applicant gives his full name and address, and until he makes with the Government Agent a deposit of survey fees as noted against each lot. Such deposit will not be returned until the lease of the land has been sold, or until it has been decided by the Government Agent that it will not be sold. On Monday, June 28, 1920, at the Badulla Kachcheri, the sale of the lease will be put up to auction, in accordance with the regulations of the Government regarding the lease of Crown lands. The highest bidder for the premium shall be the purchaser of the lease, but the bidding shall be confined to the original applicant, and those other applicants whose applications shall have been made in the manner above specified.

The conditions of lease are obtainable from the Government Agent, and the plan of the lands from the Surveyor-General.

Preliminary plan 2,071. Village—Kiriwanagama in Kandapalla korale of Wellawaya division.						
Lot.	Name of Land.	Description.	Extent.	Survey fees per acre.	Upset premium per acre.	Annual rent per acre
						for the first 30 years.
						Each of the first 6 years.
						Each of the remaining 34 years.
			A. R. P.	Rs. c.	Rs. c.	Rs. c.
19	Kekewellandamukalana <i>alias</i> Etmahinna <i>alias</i> Maranhinna	Jungle, forest and patana	62 2 16	3 0	2 50	0 84
20	Etmagahinna <i>alias</i> Maranhinna	Forest and patana	30 0 19	3 0	2 50	0 84
21	Udamullelanda <i>alias</i> Ketapolehehena	Jungle	9 3 22	3 0	2 50	0 84

Colonial Secretary's Office,
Colombo, May 7, 1920.

B. HORSBURGH,
Acting Colonial Secretary.

LAND SALES IN THE PROVINCE OF SABARAGAMUWA.

No. 1,017, P. of S.—The Government Agent, Province of Sabaragamuwa, will on Monday, June 28, 1920, at 1 P.M., at his office in Ratnapura, put up to auction, for sale or settlement, or will otherwise dispose of, the under-mentioned portions of Crown land, in accordance with the regulations of Government regarding land sales. Eight allotments of land situated in the Ratnapura District of the Province of Sabaragamuwa.

Preliminary plan 2,925. Village—Millawitiya, Kuruwiti korale.				Extent.		Upset price	
Lot.	Name of Land.	Name of Applicant.	Description.	A. R. P.	per acre, Rs.		
1	Boragodewatta	Mr. W. K. Ranasinghe	Rubber about 4 years and a mud hut	2 2 12	256		
2	Gurugalandiyehena	Encroachment by Messrs. Hunter & Co., Colombo	Rubber about 4 years old	0 0 25	306		
Preliminary plan 2,906. Village—Hatarabage, Kadawata korale.				Extent.		Upset price	
1	Ellehenmaditte Degadiyanehena	—	Chena	0 3 8	26		
2	Do.	—	do.	0 1 30	—*		
Preliminary plan 2,927. Village—Imbulpe, Kadawata korale.				Extent.		Upset price	
1	Godapeella estate <i>alias</i> Godapeella <i>alias</i> peellemukalana	Encroachment by John A. Fernando of Imbulpe	Rubber about 2½ years old	5 1 18	306		
2	Godapeella estate	do.	Rubber about 8½ years old	1 3 37	706		
3	Godapeella estate <i>alias</i> Godapeella <i>alias</i> peellemukalana	do.	do.	0 2 20	706		

Lot.	Name of Land.	Preliminary plan 2,916. Village—Pallekanda, Meda korale.		Extent.		Upset price per acre, Rs.
		Name of Applicant.	Description.	A.	R. P.	
1	Etwattehena	Encroachment by the Trustees of the Pallekanda Vihare	Chena	4	1 37	46
2	Do.	—	do.	0	1 4	—†
3	Do.	—	do.	0	0 11	—†
4	Do.	Encroachment by the Trustees of the Pallekanda Vihare	do.	1	0 4	46

* Reservation for Ellehenmaditte-ara (not for sale).

† Reservation for old Gansabhawa road and footpath (not for sale).

Further information respecting these lands may be obtained from the Government Agent, Province of Sabaragamuwa, and their plans from the Surveyor-General.

Colonial Secretary's Office,
Colombo, May 7, 1920.

B. HORSBURGH,
Acting Colonial Secretary.

LAND SALES BY THE SETTLEMENT OFFICER.

SOUTHERN PROVINCE.

No. 5,557, S. O.—On Tuesday, June 29, 1920, at 12 noon, the Land Settlement Officer will put up for sale or settlement, at Dikwella, the under-mentioned portions of Crown land, on the terms authorized by Government. Twenty-seven allotments of land situated in the West Giruwa pattu division of the Hambantota District of the Southern Province.

Lot.	Name of Land.	Name of Claimant.	Description.	Extent.	
				A.	R. P.
171	Liangahahena	Mutumalage Don Andrisa	Citronella	3	0 8
171 I	Lolugahawatta	Gamage Don Davith and others	do.	4	0 29
198	Lolugahawatta or Gedarawatta	(1) Kudagamaliyanage Don Andris, (2) Gamage Don Davith and others	do.	2	0 3
198A	Dangahawatta	Gamage Dingehamy and others	Chena	3	1 20
214	Weliketiyewala, Lunuwarana-gahawatta	D. A. Abeygoonewardene	Coconut	5	0 12
215	Do.	do.	Deniya	0	2 14
218	Oruadinatotahena or Ambagahakoratuwa or Welagawakoratuwa	L. S. Perera, Public Works Department Overseer	Coconut	1	2 0
211A	Kiulgahawatta	Crown, applied for by P. Don Simon d. Silva	Vegetable garden	0	1 0
211B	Maw likalapuwa	do.	Lagoon	0	3 7
211C	Diyatenekalakoratuwa	do.	Coconut	0	0 23
211D	Mawelikalapuwa	Crown, applied for by P. Karolis Appu	Lagoon	2	1 14
211E	Do.	Crown, applied for by Don Cornelis Kalasin Dissanayake	Coconut	0	0 12
211F	Do.	Crown, encroached by Don Charlis Dissanayake	do.	0	1 11
211G	Do.	do.	do.	0	1 17
211H	Do.	Crown, applied for by Don Charles Dissanayake	Lagoon	5	1 23
211K	Do.	Crown, applied for by D. D. K. Nanayakkara	do.	0	1 24
211L	Do.	Crown, encroached by Wijeyaweera Patabendige Simanhamy	Coconut	0	0 33
211M	Do.	Crown, applied for by K. Samichchi Appu	do.	0	0 32
211N	Do.	Crown, applied for by R. H. Appusingho	Lagoon	0	0 27
211AB	Do.	Crown, applied for by N. P. Dan ilhamy	do.	0	0 21
211AC	Do.	Crown, applied for by W. B. Appu Siano	do.	0	1 5
211AD	Do.	Crown, applied for by E. P. Sanchi Appu	do.	0	3 33
211AF	Do.	Crown, applied for by E. J. P. Siman Appu	do.	0	1 20
211AH	Habadakoratuwa	Crown, applied for by S. P. Davith Appu	Coconut	0	0 34
211AK	Mawelikalapuwa	Crown, applied for by E. P. Sanchi Appu	Low jungle	0	2 20
211AO	Do.	Crown, encroached by Goigodagamage Don Juanis, and applied for by D. M. Ediriweera, &c.	Lagoon	0	0 38
211AN	Do.	Crown, applied for by D. N. Ediriweera, &c.	do.	0	0 34

Upset price at Rs. 16 to Rs. 50 per acre. Further information regarding these lands can be obtained from the Land Settlement Officer, and plans of them from the Surveyor-General.

Colonial Secretary's Office,
Colombo, May 12, 1920.

B. HORSBURGH,
Acting Colonial Secretary.

NORTH-WESTERN PROVINCE.

No. 5,553, S. O.—On Thursday, June 24, 1920, at 11 A.M., the Land Settlement Officer will put up for sale or settlement, at Puskoladeniya Camp, the under-mentioned portions of Crown land, on the terms authorized by Government. Six allotments of land situated in the Udukaha korale west of the Dambadeni hatpattu division of the Kurunegala District of the North-Western Province.

Lot.	Name of Land.	Name of Claimant.	Description.	Extent.	
				A.	R. P.
38	Gallendewatta	Wijesinghe Heratmudiyanselage Kirimenika, Punchirala, Punchimenika, and Horawadunne Ralalage Ranhamy	Coconut	1	0 36
38C	Do.	do.	do.	0	1 17
38D	Gallendewattahena	do.	Chena and garden	0	3 17
38E	Do.	do.	Chena	0	0 13
38F	Gallendewatta	do.	Coconut	1	1 1

Lot.	Name of Land.	Name of Claimant.	Description.	Extent.		
				A.	R.	P.
21A	Atalagodellumukalana	Crown	Forest	5	0	0*

* Upset price at Rs. 50 to Rs. 150 per acre.

Upset price at Rs. 16 to Rs. 50 per acre. Further information regarding these lands can be obtained from the Land Settlement Officer, and plans of them from the Surveyor-General.

Colonial Secretary's Office,
Colombo, May 12, 1920.

B. HORSBURGH,
Acting Colonial Secretary.

No. 5,554, S. O.—On Saturday, June 26, 1920, at 11 A.M., the Land Settlement Officer will put up for sale or settlement, at Puskoladeniya Camp, the under-mentioned portions of Crown land, on the terms authorized by Government. Forty-six allotments of land situated in the Meda pattu east of the Katugampola hatpattu division of the Kurunegala District of the North-Western Province.

Block survey preliminary plan 349.—Kohombepola.

Lot.	Name of Land.	Name of Claimant.	Description.	Extent.		
				A.	R.	P.
1C	Polgahahena	R. P. Kiri Banda	Chena	2	0	19
1E	Polgahawatta	do.	Garden	0	3	37
3B	Helambagahahena	R. R. P. Mudalihami	Chena	2	3	22
3E	Helambakellewatta	P. P. Mudalihami and Sobinhami	do.	0	3	21
3D	Delgahamulahena	(1) Imiya Mudiyansele Puchi Menikhamy, (2) ditto Hendrick Appuhamy, (3) ditto Simon Appuhamy	do.	0	2	14
3D1	Do.	Ditto disputed by (1) Ruwanpatirannahelage Kiri Banda, (2) ditto Herat Hamy, (3) Guneris Sinno, (4) Punchirala	do.	0	0	20
3D2	Delgahamulawatta	(1) Imiya Mudiyansele Puchi Menikhamy, (2) ditto Hendrick Appuhamy, (3) ditto Simon Appuhamy	Garden	0	1	26
3D3	Millagahamulawatta	(1) Imiyapatirannehelage Aron Singho, (2) ditto Puchi Appuhamy, (3) ditto Hendrick Sinno, (4) ditto Charles Sinno	do.	0	0	15
11	Polangawilawatta	Rupasinghe Arach-hige Suwaris Appuhamy	do.	1	2	30
11BW	Kandakarattahena <i>alias</i> Puarahena	(1) Imiya Mudiyansele Podi Sinno, (2) Puchi Appuhamy, (3) Kiri Banda, (4) Doli Menika	Chena	0	2	35
11A	Millagahamulawatta	(1) Imiyapatirannehelage Aron Singho, (2) ditto Puchi Appuhamy, (3) ditto Hendrick Singho, (4) ditto Charles Singho	Garden	0	1	3
11A1	Do.	do.	do.	0	0	32
11B	Polongawillewatta	Hetuhami and Appuhami	do.	1	0	10
11E	Ketakellagahamulawatta	I. Baronechi Appu	do.	0	2	8
11F	Do.	I. Lama Ettana	do.	0	2	23
11AY	Medawattahena	(1) W. M. Banduhamy and others, (2) Samaratingage James Perera	Chena	0	1	18
11AZ	Puranaliyaddewatta	W. A. Punchirala	do.	0	1	37
11BP	Imbulgahahena	(1) B. M. Herat Sinno, (2) H. D. Albina Perera	do.	0	3	21
15D	Imbulgahawatta	D. H. Albina Perera and B. Herath Sinno	Garden	1	1	36
16F	Do.	do.	do.	0	2	19
29	Meegahamulawatta	Samarappuli Mudiyansele Kiri Menika	do.	1	0	28
30B	Meegahamulahena	(1) S. M. Kiri Menika, (2) I. Fernando	Chena	2	0	11
30C	Bataelawatta	S. M. Kiri Menika	Garden	0	1	29
30D	Meegahamulahena	(1) Iselastika Elkoniya Balbara, (2) Sabostiyana Pablis, (3) Lazanes Fernando	Chena	0	3	12
30P	Gammasanahena	R. P. Nonahami	do.	2	0	21
30Q	Wakketikosgahawatta	(1) S. M. Appuhami, (2) Kiri Menika	Garden	0	1	17
30R	Gammasanawatta	(1) W. A. Pedrick Appu, (2) S. M. Charles Sinno	do.	1	3	22
36C	Tekkawatta	J. P. Gunaratne	do.	0	3	21
6C	Katuwewatta	R. R. P. Nonahami	do.	2	1	22
6D	Do.	do.	do.	0	2	34
6G	Katuwehenawatta	do.	do.	2	0	26
18C	Do.	do.	do.	1	0	37
18E	Katuwehena	R. R. P. Nonahami	Chena	3	1	35
6H	Kahatagahahena	I. M. Hetuhami Vidane	do.	0	0	8
6I	Kahatagahawatta	do.	Garden	0	1	15
6J	Kahatagahahena	do.	Chena	0	0	35
18G	Imbulehena	H. P. Marthelis Appu	do.	2	3	25
20	Liniyakelehena	Wickramasinghe Arachehige Banduhamy	Garden	2	3	19
21D	Atumaldeniyewatta	W. A. Banduhamy	do.	2	0	16
30G	Malagorakahena	S. M. Simon Herath	Chena	4	3	12
30L	Malagorakewatta	do.	Garden	0	0	14
30N	Malagorakehena	S. M. Herath, Registrar, and brothers	Chena	0	1	32
33	Malagorakagahawatta	Handalankawe Korala	Garden	0	3	35
35	Malagorakehenawatta	S. M. Simon Herath	do.	1	2	13
8	Delgahamulahena	(1) Imiya Mudiyansele Hendrick Appuhami, (2) ditto Cornelis Appu	Chena	2	2	15
7A	Delgahawatta	Imiya Mudiyansele Cornelis Appuhami	Garden	1	0	15

Upset price at Rs. 16 to Rs. 50 per acre. Further information regarding these lands can be obtained from the Land Settlement Officer, and plans of them from the Surveyor-General.

Colonial Secretary's Office,
Colombo, May 12, 1920.

B. HORSBURGH,
Acting Colonial Secretary.

No. 5,555, S. O.—On Tuesday, June 29, 1920, at 11 A.M., the Land Settlement Officer will put up for lease at Alawwa Camp, the under-mentioned portions of Crown land, on the terms authorized by Government. Two allotments of land situated in the Udukaha korale south of the Dambadeni hatpattu division of the Kurunegala District of the North-Western Province.

Lot.	Name of Land.	Block survey preliminary plan 449.—Boyawalana. Name of Claimant.	Description.	Extent.		
				A.	R.	P.
1A B	Meegahakumburepillewa	(1) Hetti Mudiyanseelai Ranhamy, (2) Wijekou Mudiyanseelai Podi Nilame, (3) Tikiri Mahatmaya, (4) Macamma	Chena	1	3	4
1c2	Galketimankadehena	(1) Wijekou Mudiyanseelai Kiri Mudiyanse, (2) Dingiri Appuhami	do.	0	2	6

Further information regarding these lands can be obtained from the Land Settlement Officer, and plans of them from the Surveyor-General.

Colonial Secretary's Office,
Colombo, May 12, 1920.

B. HORSBURGH,
Acting Colonial Secretary.

No. 5,556, S. O.—On Tuesday, June 29, 1920, at 11 A.M., the Land Settlement Officer will put up for sale or settlement, at Alawwa Camp, the under-mentioned portion of Crown land, on the terms authorized by Government. An allotment of land situated in the Udukaha korale east of the Dambadeni hatpattu division of the Kurunegala District of the North-Western Province.

Lot.	Name of Land.	Block survey preliminary plan 457.—Nugawela. Name of Claimant.	Description.	Extent.		
				A.	R.	P.
29	Maha-ambagahahena	Crown	Garden	0	3	11

Upset price at Rs. 16 to Rs. 50 per acre. Further information regarding this land can be obtained from the Land Settlement Officer, and plan of it from the Surveyor-General.

Colonial Secretary's Office,
Colombo, May 12, 1920.

B. HORSBURGH,
Acting Colonial Secretary.

PROVINCE OF UVA.

No. 5,548, S. O.—On Monday, June 21, 1920, at 12 noon, the Land Settlement Officer will put up for sale or settlement, at Ella Camp, the under-mentioned portions of Crown land, on the terms authorized by Government. Twenty-seven allotments of land situated in the Kumbalwela korale of the Yatikinda division of the Badulla District of the Province of Uva.

Lot.	Name of Land.	Block survey preliminary plan 1.—Nawalagama. Name of Claimant.	Description.	Extent.		
				A.	R.	P.
148C	Badullagahagawahena	Neela Marikkan	Chena	0	2	10
150A	Kolagediwatta	do.	do.	0	0	25
715C	Bokotuwewatta	Rammanda Dewayalage Huduwa of Goussa	do.	0	1	6
34	Galgewatta	Hettiarachchige Pinto Hamy	Garden	0	2	10
192	Lolugaha-arawahena	Paragahakumbure Punchirala	Chena	1	2	11
197	Pupuressepataana or Weliarawepataana or Moragollepatana	Crown, applied for by Mahawattege Peduru Mendis Baas	Patana	7	0	7
300	Kandewetahena	(1) Mahawattage Peduru Mendis of Ballakatuwa, (2) Asana Marikkar of Nawalagama	Chena	2	1	9
329	Wagalahena	Edirimunidewayalage Medagangoda Kiri Ukkawa	do.	2	0	37
330	Do.	(1) Welamedawatte Huduwa alias Kiri Ukkawa, (2) ditto Dingiri, (3) ditto Menika, (4) ditto Mahimi	Garden	1	1	16
361	Gonnagahahena	Annamalai Chetty of Badulla	Chena	3	0	29
368	Do.	do.	do.	2	2	10
401	Galketiya-watta	Galketiya-gedera Garuwa	do.	0	3	22
407	Godewatta	Godewatte Ukupina	Garden	0	2	28
415	Ellawatta estate	Encroachment by Ellawatta Tea Estates, Co., Ltd.	Tea	4	0	9
434	Do.	Crown	Blue gum	0	0	8
503	Pinarawe estate	Encroachment by Pinarawe estate	Abandoned rubber	0	1	20
562	Kadawatapataana	Crown	Patana	2	2	15
664	Do.	do.	do.	1	1	32
568	Do.	do.	do.	0	3	34
682	Footpath	do.	Path	0	0	4
687	Ambagahamadittapataana	do.	Tea	1	0	11
711	Kapuhena	Crown and Weliarawe Huduwa	Chena and jungle	1	0	19
749	Ellawatta estate	Crown	Tea	0	0	11
143	Galgearawahena	Welegedera Dewaya	Chena	2	1	4
193	Udahalandehena	(1) Udahakammale Manik Appu, (2) Nawalakammale Hin Appu, (3) ditto Punchi Naide, (4) ditto Sinno, (5) ditto Sendi Naide	do.	2	0	12
626	Kiulapatana	Idamegedera Ganeti	Patana	1	0	11
717	Kalabutuawahena	Crown and Weliarawe Dinessa	Chena	1	1	8

Upset price at Rs. 16 to Rs. 50 per acre. Further information regarding these lands can be obtained from the Land Settlement Officer, and plans of them from the Surveyor-General.

Colonial Secretary's Office,
Colombo, May 11, 1920.

B. HORSBURGH,
Acting Colonial Secretary.

No. 5,549, S. O.—On Tuesday, June 29, 1920, at 10 A.M., the Land Settlement Officer will put up for sale or settlement, at Bandarawela Court-house, the under-mentioned portions of Crown land, on the terms authorized by Government. Three allotments of land situated in the Dehiwinipalata of the Udukinda division of the Badulla District of the Province of Uva.

Lot.	Name of Land.	Block survey preliminary plan 197.—Ettampitiya. Name of Claimant.	Description.	Extent.		
				A.	R.	P.
2N	Medahannapataana	Crown	Patana	33	2	38
2O	Paranchiellapataana	do.	do.	28	1	18
2P	Do.	do.	do.	25	2	16

Upset price at Rs. 40 per acre. Further information regarding these lands can be obtained from the Land Settlement Officer, and plans of them from the Surveyor-General.

Colonial Secretary's Office,
Colombo, May 11, 1920.

B. HORSBURGH,
Acting Colonial Secretary.

No. 5,550, S. O.—On Monday, June 21, 1920, at 12 noon, the Land Settlement Officer will put up for sale or settlement, at Ella Camp, the under-mentioned portions of Crown land, on the terms authorized by Government. Four allotments of land situated in the Kumbalwela korale of the Yatikinda division of the Badulla District of the Province of Uva. Block survey preliminary plan 272.—Karandagolla.

Lot.	Name of Land.	Name of Claimant.	Description.	Extent.		
				A.	R.	P.
58A	Mahapittaniyepusheraligamahulena	(1) W. Nonno, (2) Wekumburepahalagedera Singho.	Podi Chena	3	0	16
58B	Alawatutenehena	Ditto Kiriya	do.	0	2	28
147B	Wagalehena	Uda-arawegedera Ran Menika	do.	0	3	1
147D	Welapalakarakolatennehena	(1) Agalapassegedera Siyatu, (2) ditto Kiri Banda, (3) ditto Hudu Menika, all of Gawarawela	do.	0	1	27

Upset price at Rs. 16 to Rs. 50 per acre. Further information regarding these lands can be obtained from the Land Settlement Officer, and plans of them from the Surveyor-General.

Colonial Secretary's Office,
Colombo, May 11, 1920.

B. HORSBURGH,
Acting Colonial Secretary.

No. 5,551 S. O.—On Monday, June 21, 1920, at 12 noon, the Land Settlement Officer will put up for sale or settlement, at Ella Camp, the under-mentioned portions of Crown land, on the terms authorized by Government. Four allotments of land situated in the Kumbalwela korale of the Yatikinda division of the Badulla District of the Province of Uva. Block survey preliminary plan 274.—Beddekumbura.

Lot.	Name of Land.	Name of Claimant.	Description.	Extent.		
				A.	R.	P.
44	Kalupahanarawepatana	Crown, applied for by (1) Periyacarupan, (2) China Samy, (3) Muttu Samy	Patana	3	0	12*
44A	Madawalagawawatta	Crown, applied for by (1) Periyacarupan, (2) Arunasalam, (3) Muttu Samy, (4) Sinna Samy, sons of Sola	Garden	2	2	37*
44B	Madawala	do.	Paddy	0	0	24*
98A	Uduthurehena	Yapa Mudiyanseilage Alutgedera Appuhamy of Weliare in Wellawaya	Chera	1	2	31†

* Upset price at Rs. 40 per acre.

† Upset price at Rs. 16 to Rs. 50 per acre.

Further information regarding these lands can be obtained from the Land Settlement Officer, and plans of them from the Surveyor-General.

Colonial Secretary's Office,
Colombo, May 11, 1920.

B. HORSBURGH,
Acting Colonial Secretary.

No. 5,552, S. O.—On Wednesday, June 23, 1920, and on the following day, at 12 noon, the Land Settlement Officer will put up for sale or settlement, at Ella Camp, the under-mentioned portions of Crown land, on the terms authorized by Government. Seventy-five allotments of land situated in the Kumbalwela korale of the Yatikinda division of the Badulla District of the Province of Uva. Block survey preliminary plan 279.—Gawarawela.

Lot.	Name of Land.	Name of Claimant.	Description.	Extent.		
				A.	R.	P.
3A	Ellandakele	Crown, encroachment by Demodera Tea Company, Ltd.	Cooly lines	0	0	3
174	Makul-agalehena	Gamage Don Alexander Rodrigo Arachchi	Chena	0	3	17
174A	Do.	(1) Nekkelgedera Huduwu, (2) ditto Kalu, (3) ditto Ratta	do.	0	1	13
174B	Hapugaha-arawa	Goda-arawe Kalu <i>alias</i> Lucia	do.	0	2	4
175	Ambalangodewatta	Gamage Don Alexander Rodrigo Arachchi	Garden and chena	1	1	14
175A	Makulagalehena	(1) Nekatgedera Huduwu, (2) ditto Kalu, (3) ditto Ratta	Chena	0	2	7
175B	Uda-arawehena	Menikhiya Mudiyanseilage Kiriwante Gamarala	do.	1	0	2
175D	Obada-araweaskanatta	(1) Hitihami Mudiyanseilage Ram Banda, (2) ditto Punchi Banda, (3) ditto Loku Menika, (4) ditto Bandara Menika, (5) ditto Hudu Menika	do.	0	1	31
206	Viharearawekumburehena	Gawarawela Gunananda Unnanse	do.	0	3	3
206A	Viharearawekumbure askanatta	Viharearawegedera Huduwu	do.	0	0	23
206C	Mudumpitakumburetenna	Medagodegedera Punchi	do.	0	0	24
206D	Elbeddagaha-arawa	Mudumpitakumbure Dantuwa	do.	0	0	25
220	Wewelakula and Etakehel-landehena	(1) Mahagammedgedera Menika, (2) ditto Binduwa, (3) ditto Garuwa, (4) ditto Herata, (5) ditto Mahimi, (6) ditto Ratta, (7) Godawatte Ukku of Uduwara	do.	6	0	4
220A	Godewatta	Godewattegedera Dewaya	Garden	0	0	4
220B	Kandettehena	Kadewatte Harmanis Fernando	Chena	1	0	32
220C	Asweddumehena	Godewattegedera Herata	do.	0	3	11
220D	Do.	(1) Unapandurelandegedera Mahimi, (2) ditto Meniki	do.	0	0	29
220E	Do.	Egodawattegedera Serata	do.	0	1	6
220F	Gonnagastennehena	(1) Mahagammedgedera Menika, (2) ditto Binduwa, (3) ditto Garuwa, (4) ditto Herata, (5) ditto Mahimi, (6) ditto Ratta, (7) Godawatte Ukku of Uduwara	do.	1	0	34
220H	Gonnagastenna	Mass Deen Jayah	Garden	1	1	7
213	Medagodehena	Gawarakele estate	Chena	3	3	13
213A	Do.	Moragahawattegedera Menika	do.	0	2	8
213B	Do.	Medagodegedera Punchi	do.	0	2	30
227	Godewatta	Godewattegedera Huduwu	Garden	0	1	2
227A	Do.	Ditto Dewaya	do.	0	0	26
241	Medagodehena	Moragahawattegedera Menika	Chena	0	2	1
241A	Do.	Egodawattegedera Binduwa	do.	0	0	23
241B	Do.	(1) Medagodegedera Binduwa, (2) ditto Mahimi	do.	0	0	39
241C	Do.	(1) Kadewatte Harmanis Fernando, (2) Dillakumburegedera Huduwu	do.	0	2	11
274	Southam estate	Demodera Tea Company, Ltd.	Tea	16	2	2
274A	Do.	Disputed by Manawaduge David Silva Wimalasuriya	do.	0	1	16

Lot.	Name of Land.	Name of Claimant.	Description.	Extent.	
				A.	R. P.
289	Palugederatenna, Galgoda-arawehena, Landearawehena, Medawattehena	Demodara Tea Co., Ltd.	Chena	9	3 32
289B	Galgoda-arawehena	Wewaliyaddegedera Garuwa	do.	0	1 25
289C	Do.	Demodara Tea Co., Ltd.	do.	1	1 4
289D	Wewatennehena	Wewatennegedera Punchi	do.	2	2 7
300	Wewatennewatta	Wewaliyaddegedera Garuwa	Chena and garden	0	3 9
300A	Wewatennegedarahena	Wewatennegedera Binduwa	Chena	0	0 25
300B	Dowagewatta	(1) Dowagewattegedera Punchi, (2) ditto Nansondi, (3) ditto Ukku, (4) ditto Kaluwa, (5) ditto Rankondra, (6) ditto Bebi, (7) Godawatte Ukku of Uduwara	do.	0	2 19
300C	Wewatennehena	Wewatennegedera Punchi	do.	0	0 34
315	Kadewatta	Kadewatte Harmanis Fernando	do.	0	3 17
315A	Egodawatta	(1) Mahagammeddegedera Dingiri, (2) ditto Menika	do.	0	0 20
332	Getadodangaswatta	Egodawattegedera Wannidurayalage Binduwa	do.	0	3 2
332A	Salawewatta	Kadewatte Harmanis Fernando	do.	0	0 9
332B	Getadodangaswatta	Godawattegedera Dantuwa	do.	0	0 19
332C	Godewatta	(1) Mahagammeddegedera Binduwa, (2) ditto Rankonda	Garden	0	1 34
332D	Do.	Goda-arawegedera Huduwa	do.	0	1 23
332E	Himbiliyagahawatta	(1) Egodawattegedera Huduwa, (2) ditto Binduwa	Chena	0	1 20
332F	Do.	(1) Welegedera Dantuwa, (2) ditto Baba	Garden	0	2 15
332G	Himbiliyagahawattehena	Kadewatte Harmanis Fernando	Chena	0	1 36
332H	Himbiliyagahawatta	Ambagahawatte Kawani	do.	0	1 16
332I	Do.	Egodawattegedera Wannidurayalage Binduwa	do.	0	0 21
337	Epitagederawatta	(1) Kadewatte James, (2) ditto Baba Sinno, (3) ditto Nonno	do.	0	0 34
337A	Ela	Crown	Irrigation channel	0	0 3
337B	Kandettekumbureaskanatta	Egodawatte Dantuwa	Chena	0	0 27
337C	Godaliyaddewatta	Mahagammeddegedera Dingiri	Garden	0	0 21
337D	Do.	Egodawattegedera Binduwa	do.	0	0 16
338	Egodawatta	Kolluwattegedera Dingiri	do.	0	2 24
340	Watagodehena	(1) Kadewatte James, (2) ditto Baba Sinno, (3) ditto Nonno	Chena	1	1 10
340A	Salawetenna	(1) Ambagahawattegedera Binduwa, (2) ditto Menika, (3) ditto Kawani, (4) ditto Hudi	do.	1	0 14
340B	Godaliyaddewatta	P. K. H. Preena	Garden	0	3 21
340C	Ambagahawatta	(1) Ambagahawattegedera Binduwa, (2) ditto Menika, (3) ditto Kawani, (4) ditto Hudi	Chena	1	0 2
340D	Watagodehena	(1) Egodawatte Binduwa, (2) ditto Huda	do.	0	1 16
340E	Egodawatta	Ditto Huduwa	do.	0	2 26
340F	Do.	Ditto Serata	do.	0	1 19
340G	Do.	Ditto Puncha	do.	0	1 1
340H	Do.	Ditto Dantuwa	Garden	0	0 17
357	Welegedarahena	(1) Batalawatta Meniki, (2) ditto Hudi	Chena	1	0 31
357A	Do.	Godaliyadde Mahimi	do.	0	1 8
357B	Do.	Hapugahawattegedera Meniki	do.	0	0 16
357C	Do.	Pussellamarakada Rankonda	do.	0	0 34
357D	Welegedarahena	Egodawatte Punchi	do.	0	0 10
357E	Do.	Ditto Serata	do.	0	0 34
357F	Do.	(1) Egodawattegedera Huda, (2) ditto Binduwa	do.	0	1 9
347	Jamanarangahamulawatta	Ditto Danthuwa	Garden	0	0 39
348	Nattaranwelwendiyewatta	Godaliyaddegedera Mahimi	do.	0	1 34

Upset price at Rs. 16 to Rs. 50 per acre. Further information regarding these lands can be obtained from the Land Settlement Officer, and plans of them from the Surveyor-General.

Colonial Secretary's Office,
Colombo, May 11, 1920.

B. HORSBURGH,
Acting Colonial Secretary.

LAND ACQUISITION NOTICES.

HAVING been duly directed by the Governor, with the advice of the Executive Council, acting under the provisions of "The Land Acquisition Ordinance of 1876," section 6, to take order for the acquisition of the following lands, required for a public purpose, namely, for the construction of a new building for Mabima girls' school, to wit:—

Lot.	Name of Land.	Description.	Name of Claimant.	Extent.	
				A.	R. P.
1	Tunhaukurunduwatta	Contains 3 coconut plants	H. Don Siyadoris	0	0 26.6
2	Do.	Contains 9 coconut trees	do.	0	0 36.0
3	Dambagahawatta	Contains 5 jak trees	H. Don Siyadoris and others	0	2 26.0

I hereby give public notice, as required by section 7, that the Government proposes to take possession of the lands. All persons interested in the aforesaid lands are hereby required to appear personally or by agent before me at this office on June 14, 1920, at 12 noon, and to state the nature of their respective interests in the land, and the amount and particulars of their claims to compensation for such interests.

The Kachcheri,
Colombo, May 10, 1920.

J. G. FRASER,
Government Agent.

HAVING been duly directed by the Governor, with the advice of the Executive Council, acting under the provisions of "The Land Acquisition Ordinance of 1876," section 6, to take order for the acquisition of the following land, required for a public purpose, namely, for a burial ground for Neluwattuduwa and Kahahena, to wit:—

Preliminary plan 17,158. Village—Neluwattuduwa.

Extent.

Lot.	Name of Land.	Description.	Name of Claimant.	Extent. A. R. P.
1	Pelangahawatta	Contains 72 stunted and barren coconut trees	Hettiarachige Don Martina, &c.	1 3 34.5

I hereby give public notice, as required by section 7, that the Government proposes to take possession of the land. All persons interested in the aforesaid land are hereby required to appear personally or by agent before me at this office on June 14, 1920, at 12.30 P.M., and to state the nature of their respective interests in the land, and the amount and particulars of their claims to compensation for such interests.

The Kachcheri,
Colombo, May 10, 1920.

J. G. FRASER,
Government Agent.

HAVING been duly directed by the Governor, with the advice of the Executive Council, acting under the provisions of "The Land Acquisition Ordinance of 1876," section 6, to take order for the acquisition of the following land, required for a public purpose, namely, for a communal burial ground for Batawala and Walpita, to wit:—

Preliminary plan 17,164. Village—Walpita.

Extent.

Lot.	Name of Land.	Description.	Name of Claimant.	Extent. A. R. P.
1	Hapugasmullewatta	Contains 38 coconut trees	Withanage Ablinu and others	1 2 15.6

I hereby give public notice, as required by section 7, that the Government proposes to take possession of the land. All persons interested in the aforesaid land are hereby required to appear personally or by agent before me at this office, on June 14, 1920, at 12.30 P.M., and to state the nature of their respective interests in the land, and the amount and particulars of their claims to compensation for such interests.

The Kachcheri,
Colombo, May 10, 1920.

J. G. FRASER,
Government Agent.

HAVING been duly directed by the Governor, with the advice of the Executive Council, acting under the provisions of "The Land Acquisition Ordinance of 1876," section 6, to take order for the acquisition of the following lands, required for a public purpose, namely, for the widening of the Meetotamulla road and for a rickshaw stand, to wit:—

Preliminary plan 17,097. Village—Meetotamulla and Egoda Kolonnawa.

Extent.

Lot.	Name of Land.	Description.	Name of Claimant.	Extent. A. R. P.
1	Haliyawatta	Contains 1 coconut tree	Crown	0 0 1.25
2	Do.	Contains 1 coconut plant	K. Siman Silva	0 0 0.56
3	Do.	Bare land	Crown	0 0 0.87
4	Do.	Contains 1 coconut tree	W. A. Adonis Silva	0 0 0.12
5	Do.	Contains 5 coconut trees	H. D. Piloris Appu, &c.	0 0 3.92
6	Do.	Contains 2 coconut trees	H. D. Piloris Appu	0 0 1.13
7	Do.	Contains 1 coconut tree	A. Sano Silva	0 0 4.54
8	Dewata-para	Footpath	A. Johanna Silva, &c.	0 0 0.20
9	Kongahawatta	Contains 1 coconut tree	W. A. Dona Cecilia Silva	0 0 2.94
10	Do.	Bare land and part of a cadjan building	M. David Silva, &c.	0 0 3.52
11	Do.	Contains 7 coconut trees and a cabook wall	H. Don Christian	0 0 4.84
12	Do.	Contains 2 coconut trees	H. Andre Cooray	0 0 1.9
13	Do.	Bare land and part of a wall	W. Carolis Fonseka	0 0 5.0
14	Do.	Bare land and part of a verandah	do.	0 0 1.31
15	Do.	Contains 9 arecanut trees	Sikkuge Nicholas Appu	0 0 1.11
16	Do.	Bare land	Mrs. J. P. Mendis	0 0 1.19
17	Do.	Contains 3 coconut trees and a masonry wall	do.	0 0 1.82
18	Do.	Bare land	Crown, C. G. R.	0 0 2.0
19	Do.	Contains 1 coconut tree and part of a mud building	W. Agida Perera	0 0 2.82
21	Mahahena	Bare land	Crown, C. G. R.	0 0 0.20

I hereby give public notice, as required by section 7, that the Government proposes to take possession of the lands. All persons interested in the aforesaid lands are hereby required to appear personally or by agent before me at this office on June 14, 1920, at 12 noon, and to state the nature of their respective interests in the lands, and the amount and particulars of their claims to compensation for such interests.

The Kachcheri,
Colombo, May 10, 1920.

J. G. FRASER,
Government Agent.

HAVING been duly directed by the Governor, with the advice of the Executive Council, acting under the provisions of "The Land Acquisition Ordinance of 1876," section 6, to take order for the acquisition of the following land, required for a public purpose, namely, for a metal quarry on the 18th mile, Katugastota-Madulkelle road, to wit:—

Preliminary plan 7,050. Village—Arattana.

Extent.

Lot.	Name of Land.	Description.	Name of Claimant.	Extent. A. R. P.
1	Madulkele estate	Tea and rock	The Pitakande Tea Co. of Ceylon, Ltd.	0 2 12.3

I hereby give public notice, as required by section 7, that the Government proposes to take possession of the land. All persons interested in the aforesaid land are hereby required to appear personally or by agent before me at the Kandy Kachcheri on June 11, 1920, at 2 P.M., and to state the nature of their respective interests in the land, and the amount and particulars of their claims to compensation for such interests.

Kandy Kachcheri,
May 14, 1920.

C. S. VAUGHAN,
Government Agent.

HAVING been duly directed by the Governor, with the advice of the Executive Council, acting under the provisions of "The Land Acquisition Ordinance of 1876," section 6, to take order for the acquisition of the following land, required for a public purpose, namely, for a latrine at Teldeniya, to wit:—

Preliminary plan 7,042. Village—Wewagama.

Extent.

Lot.	Name of Land.	Description.	Name of Claimant.	Extent. A. R. P.
1	Yogawattennewatta	Cocoa, &c.	D. M. Kalu Banda and Ukku Banda	0 0 17.65

I hereby give public notice, as required by section 7, that the Government proposes to take possession of the land. All persons interested in the aforesaid land are hereby required to appear personally or by agent before me at the Kandy Kachcheri on June 18, 1920, at 2 P.M., and to state the nature of their respective interests in the land, and the amount and particulars of their claims to compensation for such interests.

Kandy Kachcheri,
May 14, 1920.

C. S. VAUGHAN,
Government Agent.