

Ceylon Government Gazette

Published by Authority.

No. 7,104 — FRIDAY, MAY 21, 1920.

Part III. — Lands.

Separate paging is given to each Part in order that it may be filed separately.

	PAGE		PAGE		PAGE
Land Settlement Notices :—		Land Sales by the Government Agents :—		Land Sales by the Settlement Officer :—	
Final Orders	697	North-Western Province	—	Northern Province	—
Preliminary Notices	712	North-Central Province	—	Eastern Province	—
Land Sales by the Government Agents :—		Province of Uva	—	North-Western Province	732
Western Province	725	Province of Sabaragamuwa	—	North-Central Province	—
Central Province	—	Land Sales by the Settlement Officer :—		Province of Uva	—
Southern Province	—	Western Province	—	Province of Sabaragamuwa	—
Northern Province	728	Central Province	—	Land Acquisition Notices	736
Eastern Province	—	Southern Province	—	Land Resumption Notices	—

FINAL ORDERS.

Kurunegala S. O. No. 2,898.

Order under Section 4, Sub-section (1), of "The Waste Lands Ordinances of 1897, 1899, 1900, and 1903," admitting Land to be Private Property.

In the matter of the lands commonly called or known as Kahatagahahamulahena and Dangahamulahena, situate in the village of Holambalewa, in the Baladora korale of the Dewamedhi hatpattu of the Kurunegala District, in the North-Western Province, and of "The Waste Lands Ordinances of 1897, 1899, 1900, and 1903."

WHEREAS in pursuance of section 1 of the said Ordinances it was duly notified on the 16th day of March, 1917, that if no claim to the lands commonly called or known as Kahatagahahamulahena and Dangahamulahena, situate in the village of Holambalewa, in the Baladora korale of the Dewamedhi hatpattu of the Kurunegala District, in the North-Western Province, containing in extent 15 acres and 25 perches, and shown as lots 221 and 222 in block survey preliminary plan 1,651 and in the annexed diagrams, was made to John Murray Davies, Special Officer appointed under section 28 of the said Ordinances, within the period of three months from the date specified in such notice, such lands would be declared the property of the Crown, and dealt with on account of the Crown (*vide* Notice No. 6,257) :

And whereas Banneka Mudiyansele Ranhamy Arachchi made claim thereto, and John Murray Davies, the afore-said Special Officer, made due inquiry into such claim, I, Norman Albert Hampton, Special Officer appointed under section 28 of the said Ordinances, with the consent of His Excellency the Governor, do hereby, in pursuance of the agreement dated the 1st day of October, 1917, admit the claim of the said claimant to the said lands, as more fully described herein below, under section 4, sub-section (1), of the said Ordinances.

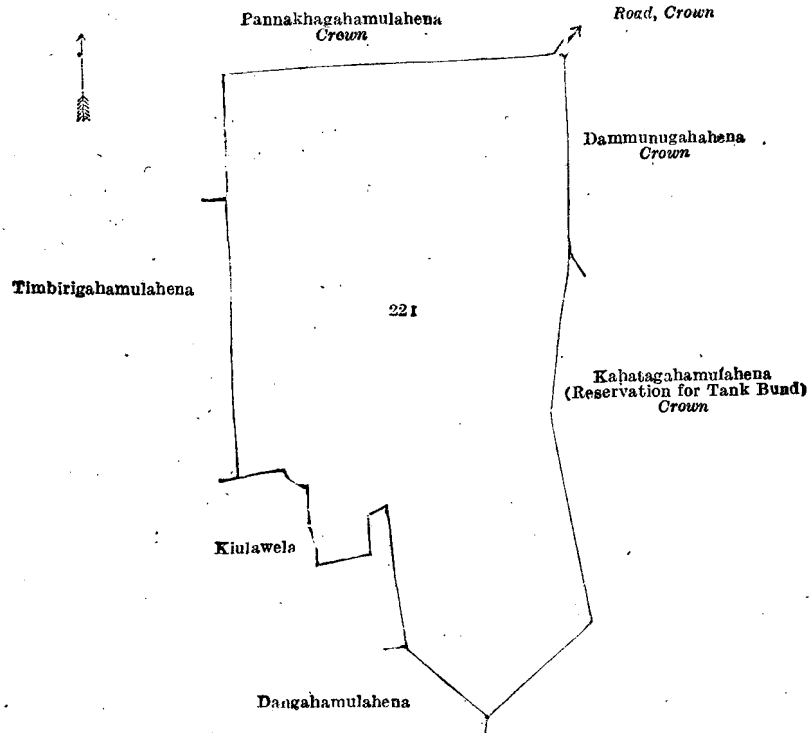
Description of the Lands referred to.

The following lots situated in the village of Holambalewa, in the Baladora korale of the Dewamedhi hatpattu of the Kurunegala District, in the North-Western Province, as described in the annexed diagrams :—

I.—Block survey preliminary plan 1,651.

Lot.	Name of Land.	Extent, A. R. P.
221	Kahatagahahamulahena	8 0 23

and bounded as follows : on the north by Pannakhagahahamulahena to be declared the property of the Crown under the Waste Lands Ordinances, a road to be declared the property of the Crown under the Waste Lands Ordinances ; on the east by Damminagahahena to be declared the property of the Crown under the Waste Lands Ordinances, Kahatagahahamulahena (reservation for tank bund) to be declared the property of the Crown under the Waste Lands Ordinances ; on the south by Kahatagahahamulahena (reservation for tank bund) to be declared the property of the Crown under the Waste Lands Ordinances, Dangahamulahena to be declared the property of Banneka Mudiyansele Appuhamy Korala under the Waste Lands Ordinances, Kiulawela claimed by Banneka Mudiyansele Appuhamy Korala and another ; on the west by Timbirigahahamulahena to be declared the property of Banneka Mudiyansele Appuhamy Korala under the Waste Lands Ordinances, Pannakhagahahamulahena to be declared the property of the Crown under the Waste Lands Ordinances.



Surveyor-General's Office,
Colombo, October 10, 1919.

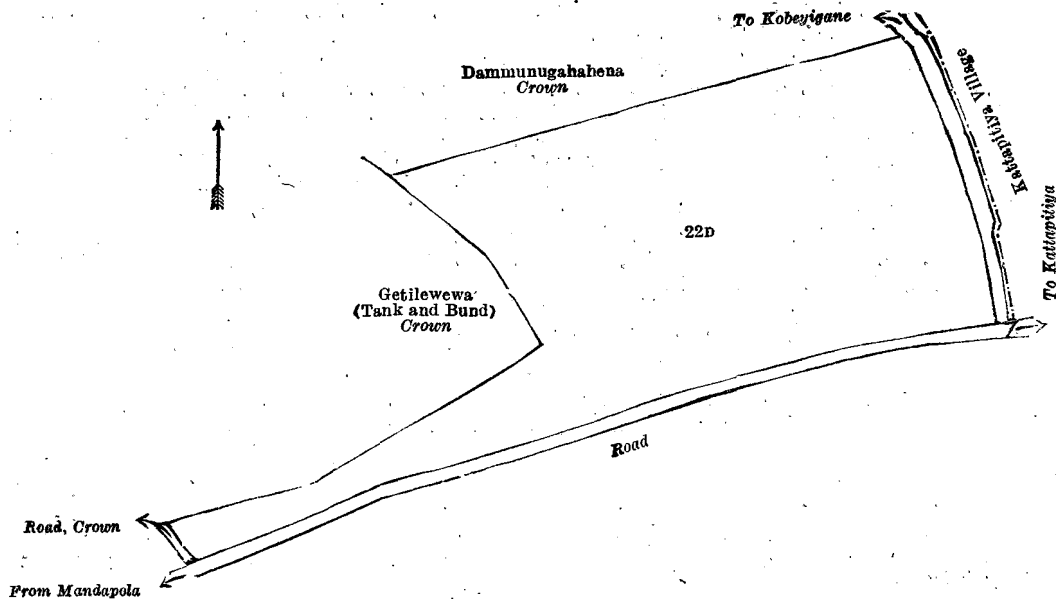
Scale of 4 Chains to an Inch.

H. P. HARRISON,
for Surveyor-General.

II.—Block survey preliminary plan 1,651.

Lot.	Name of Land	Extent, A. R. P.
22D	Dangahamulahena	7 0 2

and bounded as follows : on the north by Dammunugahahena to be declared the property of the Crown under the Waste Lands Ordinances ; on the east by a road from Kobeyigane (village limit of Kattapitiya) ; on the south by a road from Kattapitiya to Mandapola ; on the west by a road to be declared the property of the Crown under the Waste Lands Ordinances, Getilewewa (tank and bund) to be declared the property of the Crown under the Waste Lands Ordinances.



Surveyor-General's Office,
Colombo, October 10, 1919.

Scale of 4 Chains to an Inch.

H. P. HARRISON,
for Surveyor-General.

January 21, 1920.

N. A. HAMPTON,
Special Officer.

Kurunegala S. O. No. 2,899.

Order under Section 4, Sub-section (1), of "The Waste Lands Ordinances of 1897, 1899, 1900, and 1903," admitting Lands to be Private Property.

In the matter of the lands commonly called or known as Dematalandehena, Dematalandawatta, &c., situate in the village of Holambalewa, in the Baladora korale of the Dewamedhi hatpattu of the Kurunegala District, in the North-Western Province, and of "The Waste Lands Ordinances of 1897, 1899, 1900, and 1903."

WHEREAS in pursuance of section 1 of the said Ordinances it was duly notified on the 16th day of March, 1917, that if no claim to the lands commonly called or known as Dematalandehena, Dematalandawatta, &c., situate in the village of Holambalewa, in the Baladora korale of the Dewamedhi hatpattu of the Kurunegala District, in the North-Western Province, containing in extent 14 acres 1 rood and 32 perches, and shown as lots 58, 58c, 58f, 14c, and 17b in block survey preliminary plan 1,651 and in the annexed diagrams, was made to John Murray Davies, Special Officer appointed under section 28 of the said Ordinances, within the period of three months from the date specified in such notice, such lands would be declared the property of the Crown, and dealt with on account of the Crown (*vide* Notice No. 6,257):

And whereas Banneka Mudiyansele Hetuhamy made claim thereto, and John Murray Davies, the aforesaid Special Officer, made due inquiry into such claim, and whereas the said claimant came to an agreement in writing dated the 1st day of October, 1917, whereby it was agreed that the said claimant should be declared along with Banneka Mudiyansele Guruhamige Mudalihamy and Banneka Mudiyansele Menikhamy to be the owner of the said lands, I, Norman Albert Hampton, Special Officer appointed under section 28 of the said Ordinances, with the consent of His Excellency the Governor, do hereby, in pursuance of the said agreement, admit the said claimant and the said Banneka Mudiyansele Guruhamige Mudalihamy and ditto Menikhamy to be the owners of the said lands, as more fully described herein below, under section 4, sub-section (1), of the said Ordinances.

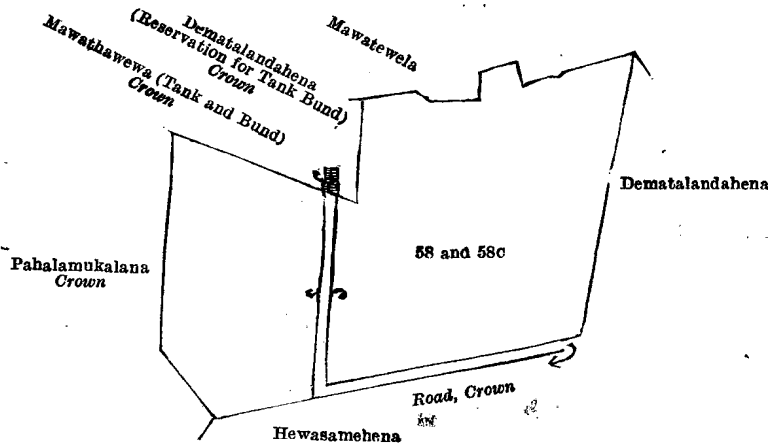
Description of the Lands referred to.

The following lots situated in the village of Holambalewa, in the Baladora korale of the Dewamedhi hatpattu of the Kurunegala District, in the North-Western Province, as described in the annexed diagrams:—

I.—Block survey preliminary plan 1,651.

Lot.	Name of Land.	Extent, A. R. P.
58	Dematalandahena ..	1 2 31
58c	Do. ..	3 1 3
(Exclusive of the road passing through the land.)		4 3 34

and bounded as follows: on the north by Mawattawewa (tank and bund) to be declared the property of the Crown under the Waste Lands Ordinances, Dematalandahena (reservation for tank bund) to be declared the property of the Crown under the Waste Lands Ordinances, Mawatewela claimed by Banneka Mudiyansele Loku Mudalihamy and others; on the east by Dematalandahena to be declared the property of Banneka Mudiyansele Bandulahamy under the Waste Lands Ordinances; on the south by a road to be declared the property of the Crown under the Waste Lands Ordinances, Hewasamehena to be declared the property of Banneka Mudiyansele Banda under the Waste Lands Ordinances; on the west by Pahalamukalana to be declared the property of the Crown under the Waste Lands Ordinances.



Surveyor-General's Office,
Colombo, October 10, 1919.

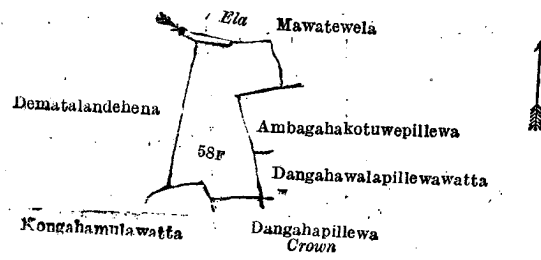
Scale of 4 Chains to an Inch.

H. P. HARRISON,
for Surveyor-General.

II.—Block survey preliminary plan 1,651.

Lot.	Name of Land.	Extent, A. R. P.
58f	Dematalandawatta ..	0 2 4

and bounded as follows: on the north by an ela, Mawatewela claimed by Banneka Mudiyansele Hetuhamy and others; on the east by Ambagahakotuwepilewa claimed by Banneka Mudiyansele Kapuruhamy and others, Dangahawalapillewawatta to be declared the property of Banneka Mudiyansele Bandi Etana and others under the Waste Lands Ordinances; on the south by Dangahapillewa to be declared the property of the Crown under the Waste Lands Ordinances, Kongahamulawatta claimed by Banneka Mudiyansele Banda; on the west by Dematalandehena claimed by Banneka Mudiyansele Banduluhamy and another.



Surveyor-General's Office,
Colombo, October 10, 1919.

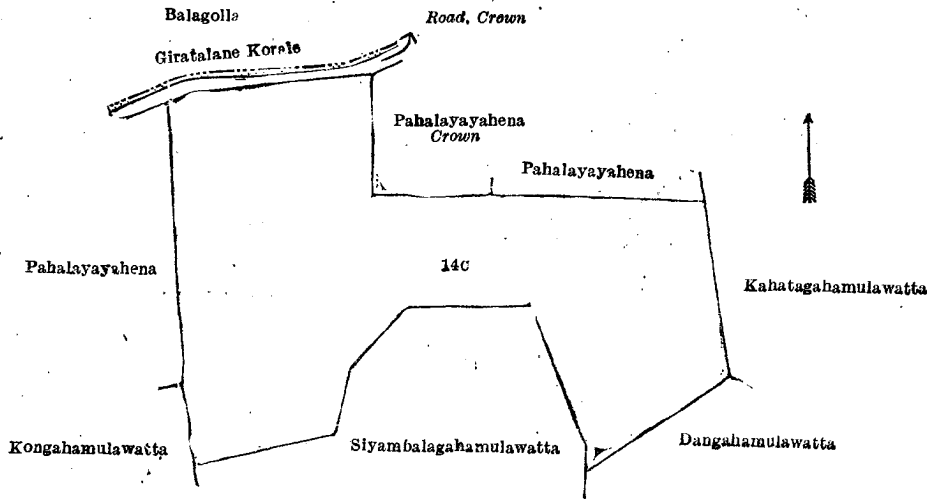
Scale of 4 Chains to an Inch.

H. P. HARRISON,
for Surveyor-General.

III.—Block survey preliminary plan 1,651.

Lot.	Name of Land.	Extent, A. R. P.
14c	Pahalayayahena	5 3 20

and bounded as follows : on the north by a road to be declared the property of the Crown under the Waste Lands Ordinances (the village limit of Balagolla), Pahalayayahena to be declared the property of the Crown under the Waste Lands Ordinances, Pahalayayahena to be declared the property of Mudalihamillage Ranhamy under the Waste Lands Ordinances ; on the east by Kahatagahamulawatta claimed by Banneka Mudiyanselege Loku Ranhamy ; on the south by Dangahamulawatta claimed by Banneka Mudiyanselege Ranhamy, Siyambalagahamulawatta claimed by Mudalihamillagegedera Banneka Mudiyanselege Hetuhamy ; on the west by Kongahamulawatta claimed by Banneka Mudiyanselege Kuda Mudalihamy, Pahalayayahena to be declared the property of Banneka Mudiyanselege Kuda Mudalihamy under the Waste Lands Ordinances.



Surveyor-General's Office,
Colombo, October 10, 1919.

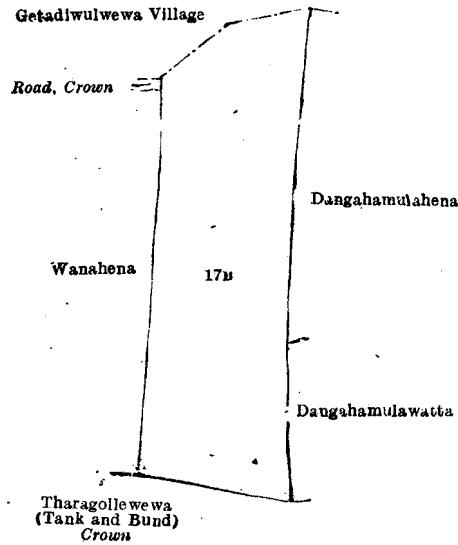
Scale of 4 Chains to an Inch.

H. P. HARRISON,
for Surveyor-General.

IV.—Block survey preliminary plan 1,651.

Lot.	Name of Land.	Extent, A. R. P.
17B	Wanahena	3 0 14

and bounded as follows : on the north by the village limit of Getadiwulwewa ; on the east by Dangahamulahena to be declared the property of Mudalihamillagegedera Mudalihamy and others under the Waste Lands Ordinances, Dangahamulawatta claimed by Banneka Mudiyanselegedera Herathhamy and another ; on the south by Tharagollewewa (tank and bund) to be declared the property of the Crown under the Waste Lands Ordinances ; on the west by Wanahena to be declared the property of Banneka Mudiyanselege Dingiri Menika under the Waste Lands Ordinances, a road to be declared the property of the Crown under the Waste Lands Ordinances.



Surveyor-General's Office,
Colombo, October 10, 1919.

Scale of 4 Chains to an Inch.

H. P. HARRISON,
for Surveyor-General.

January 21, 1920.

N. A. HAMPTON,
Special Officer.

Kurunegala S. O. No. 2,900.

Order under Section 4, Sub-section (1), of "The Waste Lands Ordinances of 1897, 1899, 1900, and 1903," admitting Land to be Private Property.

In the matter of the land commonly called or known as Debaragahamulahena, situate in the village of Holambalewa, in the Baladora korale of the Dewameddi hatpattu of the Kurunegala District, in the North-Western Province, and of "The Waste Lands Ordinances of 1897, 1899, 1900, and 1903."

WHEREAS in pursuance of section 1 of the said Ordinances it was duly notified on the 16th day of March, 1917, that if no claim to the land commonly called or known as Debaragahamulahena, situate in the village of Holambalewa, in the Baladora korale of the Dewameddi hatpattu of the Kurunegala District, in the North-Western Province, containing in extent 10 acres 2 roods and 39 perches, and shown as lot 99L in block survey preliminary plan 1,651 and in the annexed diagram, was made to John Murray Davies, Special Officer appointed under section 28 of the said Ordinances, within the period of three months from the date specified in such notice, such land would be declared the property of the Crown, and dealt with on account of the Crown (*vide* Notice No. 6,257):

And whereas Banneka Mudiyansele Emagamarallage Kiri Banda made claim thereto, and John Murray Davies, Special Officer, made due inquiry into such claim, and whereas the said claimant came to an agreement in writing dated the 1st day of October, 1917, whereby it was agreed that the said claimant should be declared along with Banneka Mudiyansele Punchihamy to be the owner of the said land; I, Norman Albert Hampton, Special Officer appointed under section 28 of the said Ordinances, with the consent of His Excellency the Governor, do hereby, in pursuance of the said agreement, admit the said claimant and the said Banneka Mudiyansele Punchihamy to be the owners of the said land, as more fully described herein below, under section 4, sub-section (1), of the said Ordinances.

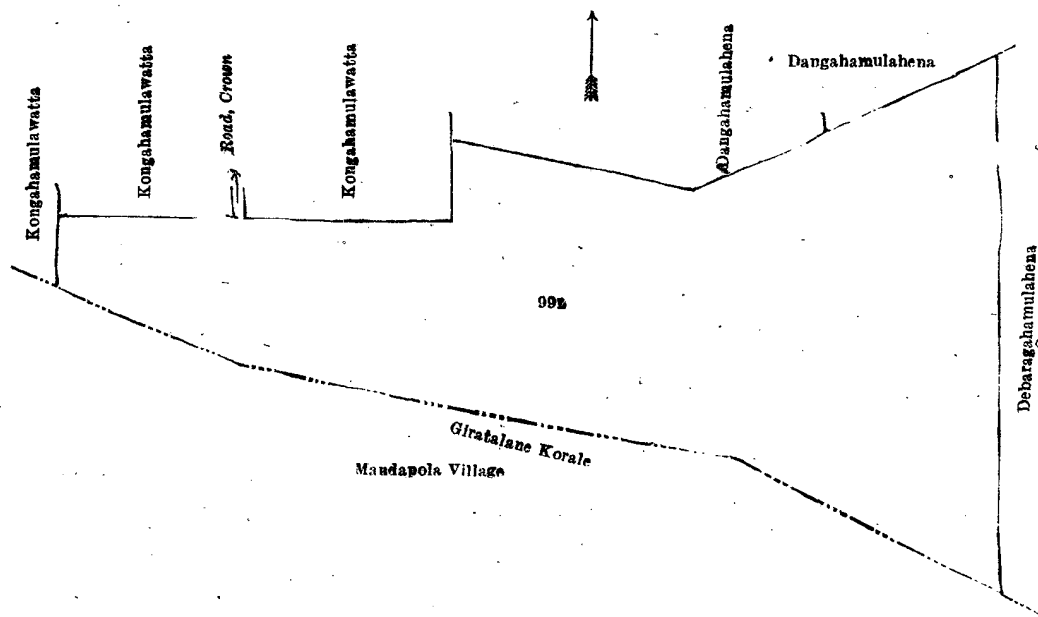
Description of the Land referred to.

The following lot situated in the village of Holambalewa, in the Baladora korale of the Dewameddi hatpattu of the Kurunegala District, in the North-Western Province, as described in the annexed diagram:—

Block survey preliminary plan 1,651.

Lot.	Name of Land.	Extent, A. R. P.
99L	Debaragahamulahena	10 2 39

and bounded as follows: on the north by Kongahamulawatta to be declared the property of Banneka Mudiyansele Emagamarallage Kiri Banda under the Waste Lands Ordinances, a road to be declared the property of the Crown under the Waste Lands Ordinances, Kongahamulawatta to be declared the property of Banneka Mudiyansele Kiri Banda and another under the Waste Lands Ordinances, Dangahamulahena claimed by Banneka Mudiyansele Ranhamy Arachchi, Dangahamulahena to be declared the property of Banneka Mudiyansele Appuhamy Korala under the Waste Lands Ordinances; on the east by Debaragahamulahena to be declared the property of the Crown under the Waste Lands Ordinances; on the south by the korale boundary of Giratalana (the village limit of Mandapola); on the west by Kongahamulawatta to be declared the property of Muhandiramalage Hetuhamy under the Waste Lands Ordinances.



Surveyor-General's Office,
Colombo, October 10, 1919.

Scale of 4 Chains to an Inch.

H. P. HARRISON,
for Surveyor-General:

January 21, 1920.

N. A. HAMPTON,
Special Officer.

Kurunegala S. O. No. 2,901.

Order under Section 4, Sub-section (1), of "The Waste Lands Ordinances of 1897, 1899, 1900, and 1903," admitting Land to be Private Property.

In the matter of the land commonly called or known as Debaraghamulahena, situate in the village of Holambalewa, in the Baladora korale of the Dewamedhi hatpattu of the Kurunegala District, in the North-Western Province, and of "The Waste Lands Ordinances of 1897, 1899, 1900, and 1903."

WHEREAS in pursuance of section 1 of the said Ordinances it was duly notified on the 16th day of March, 1917, that if no claim to the land commonly called or known as Debaraghamulahena, situate in the village of Holambalewa, in the Baladora korale of the Dewamedhi hatpattu of the Kurunegala District, in the North-Western Province, containing in extent 15 acres and 9 perches, and shown as lot 99E in block survey preliminary plan 1,651 and in the annexed diagram, was made to John Murray Davies, Special Officer appointed under section 28 of the said Ordinances, within the period of three months from the date specified in such notice, such land would be declared the property of the Crown, and dealt with on account of the Crown (*vide* Notice No. 6,257):

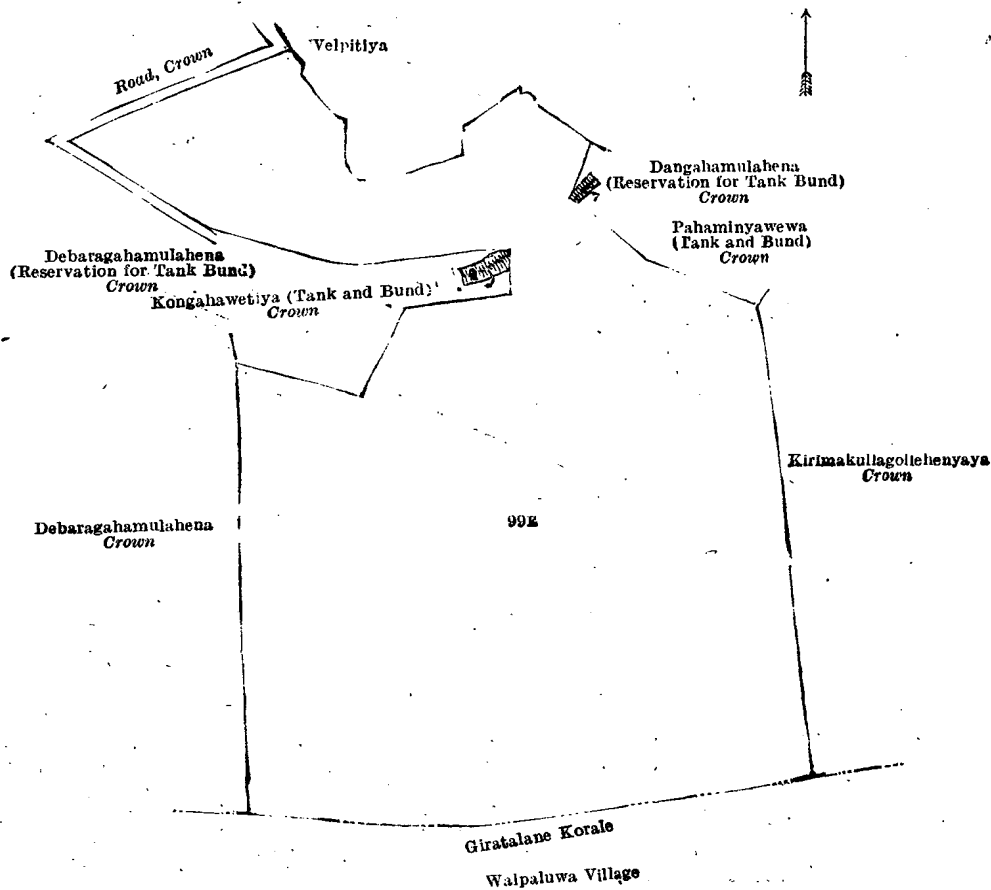
And whereas Watukana Vidanelage Basti Vidane made claim thereto, and John Murray Davies, the aforesaid Special Officer, made due inquiry into such claim, and whereas the said claimant came to an agreement in writing dated the 2nd day of October, 1917, whereby it was agreed that (a) Dewasinha Mudiyansele Utku Naide, (b) ditto Dingiri Appu Naide, (c) ditto Appu Naide, and (d) ditto Punchi Meniki Nachchire should be declared, in the proportions of $\frac{1}{4}$ to Utku Naide, $\frac{1}{4}$ to Dingiri Appu Naide, and $\frac{1}{4}$ to Appu Naide and Punchi Meniki Nachchire, to be the owners of the said land; I, Norman Albert Hampton, Special Officer appointed under section 28 of the said Ordinances, with the consent of His Excellency the Governor, do hereby, in pursuance of the said agreement, admit the said Dewasinha Mudiyansele Utku Naide, (b) ditto Dingiri Appu Naide, (c) ditto Appu Naide, and (d) ditto Punchi Meniki Nachchire to be the owners of the said land, in the afore-mentioned proportions, as more fully described herein below, under section 4, sub-section (1), of the said Ordinances.

Description of the Land referred to.

The following lot situated in the village of Holambalewa, in the Baladora korale of the Dewamedhi hatpattu of the Kurunegala District, in the North-Western Province, as described in the annexed diagram:—

Lot.	Name of Land.	Block survey preliminary plan 1,651.	Extent, A. R. P.
99E	Debaraghamulahena		15 0 9

and bounded as follows: on the north by a road to be declared the property of the Crown under the Waste Lands Ordinances, Welpitiya claimed by Mohandiramalagedera Hetuhamy and another, Dangahamulahena (reservation for tank bund) to be declared the property of the Crown under the Waste Lands Ordinances, Pahaminyawewa (tank and bund) to be declared the property of the Crown under the Waste Lands Ordinances; on the east by Kirimakullagollehenyaya to be declared the property of the Crown under the Waste Lands Ordinances; on the south by the korale boundary of Giratalane (the village limit of Walpaluwa); on the west by Debaraghamulahena to be declared the property of the Crown under the Waste Lands Ordinances, Kongahawetiya (tank and bund) to be declared the property of the Crown under the Waste Lands Ordinances, Debaraghamulahena (reservation for tank bund) to be declared the property of the Crown under the Waste Lands Ordinances, a road to be declared the property of the Crown under the Waste Lands Ordinances.



Surveyor-General's Office,
Colombo, October 10, 1919.

Scale of 4 Chains to an Inch.

H. P. HARRISON,
for Surveyor-General.

January 21, 1920.

N. A. HAMPTON,
Special Officer.

Kurunegala S. O. No. 2,902.

Order under Section 4, Sub-section (1), of "The Waste Lands Ordinances of 1897, 1899, 1900, and 1903," admitting Lands to be Private Property.

In the matter of the lands commonly called or known as Dangahamulahena, Nugagahamulahena, &c., situate in the village of Holambalewa, in the Baladora korale of the Dewamedhi hatpattu of the Kurunegala District, in the North-Western Province, and of "The Waste Lands Ordinances of 1897, 1899, 1900, and 1903."

WHEREAS in pursuance of section 1 of the said Ordinances it was duly notified on the 16th day of March, 1917, that if no claim to the lands commonly called or known as Dangahamulahena, Nugagahamulahena, &c., situate in the village of Holambalewa, in the Baladora korale of the Dewamedhi hatpattu of the Kurunegala District, in the North-Western Province, containing in extent 27 acres 3 roods and 10 perches, and shown as lots 99J, 32, 22F, 22L in block survey preliminary plan 1,651 and in the annexed diagrams, was made to John Murray Davies, Special Officer appointed under section 28 of the said Ordinances, within the period of three months from the date specified in such notice, such lands would be declared the property of the Crown, and dealt with on account of the Crown (*vide* Notice No. 6,257):

And whereas Banneka Mudiyansele Appuhamy, Korala, made claim thereto, and John Murray Davies, the aforesaid Special Officer, made due inquiry into such claim; I, Norman Albert Hampton, Special Officer appointed under section 28 of the said Ordinances, with the consent of His Excellency the Governor, do hereby, in pursuance of the agreement dated the 1st day of October, 1917, admit the claim of the said claimant to the said lands, as more fully described herein below, under section 4, sub-section (1), of the said Ordinances.

Description of the Lands referred to.

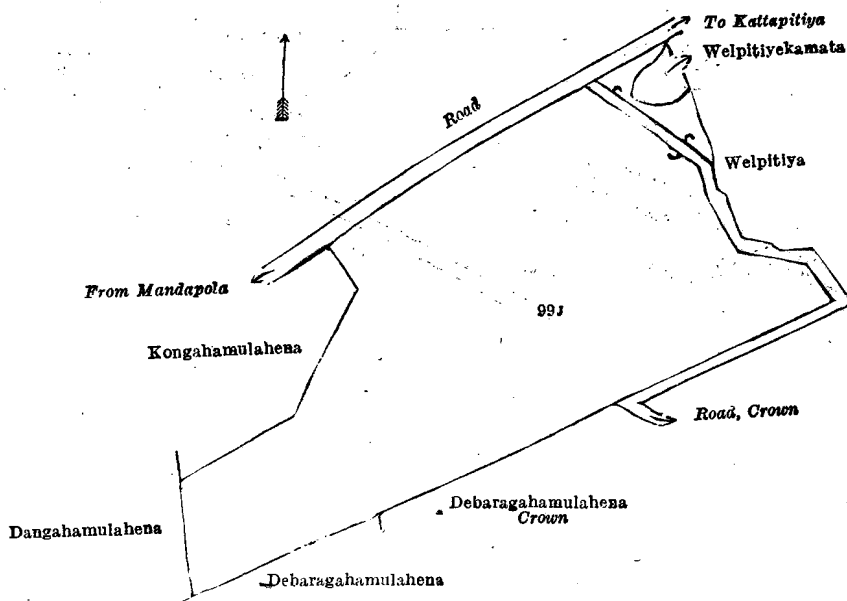
The following lots situated in the village of Holambalewa, in the Baladora korale of the Dewamedhi hatpattu of the Kurunegala District, in the North-Western Province, as described in the annexed diagrams:—

I.—Block survey preliminary plan 1,651.

Lot.	Name of Land.	Extent, A. R. P.
99J	Dangahamulahena	6 1 16

(Exclusive of the road passing through the land.)

and bounded as follows: on the north by a road from Mandapola to Kattapitiya; on the east by Welpitiekamata claimed by Halmillakotuwe Bastia, Welpitiya claimed by Halmil ako uwo Bastia, a road to be declared the property of the Crown under the Waste Lands Ordinances; on the south by a road to be declared the property of the Crown under the Waste Lands Ordinances, Debaragahamulahena to be declared the property of the Crown under the Waste Lands Ordinances, Debaragahamulahena to be declared the property of Banneka Mudiyansele Emagamarallage Kiri Banda and another under the Waste Lands Ordinances; on the west by Dangahamulahena claimed by Banneka Mudiyansele Ranhamy Arachechi, Kongahamulahena claimed by Banneka Mudiyansele Appuhamy Korala.



Surveyor-General's Office,
Colombo, October 10, 1919.

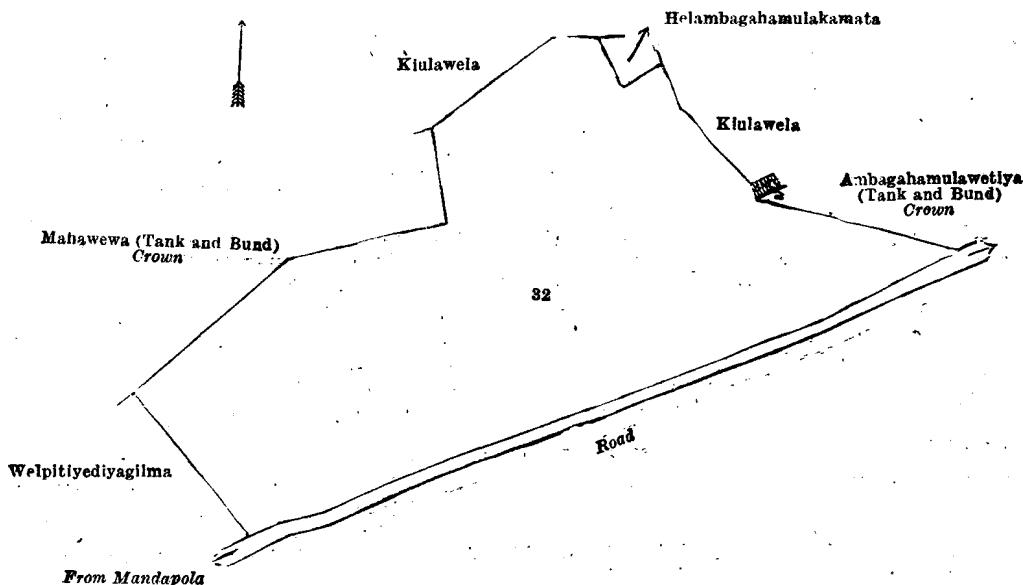
Scale of 4 Chains to an Inch.

H. P. HARRISON,
for Surveyor-General.

II.—Block survey preliminary plan 1,651.

Lot.	Name of Land.	Extent, A. R. P.
32	Nugaghamulahena	7 3 23

and bounded as follows : on the north by Mahawewa (tank and bund) to be declared the property of the Crown under the Waste Lands Ordinances, Kiulawela claimed by Banneka Mudiyansele Appuhamy Korala and another, Helambagahamulakamata claimed by Banneka Mudiyansele Appuhamy Korala, Kiulawela claimed by Banneka Mudiyansele Appuhamy Korala and another ; on the east by Ambagahamulawetiya (tank and bund) to be declared the property of the Crown under the Waste Lands Ordinances ; on the south by a road from Kattapitiya to Mandapola ; on the west by Welpitiyediya Gilma claimed by Halmillakotuwe Bastia.



Surveyor-General's Office,
Colombo, October 10, 1919.

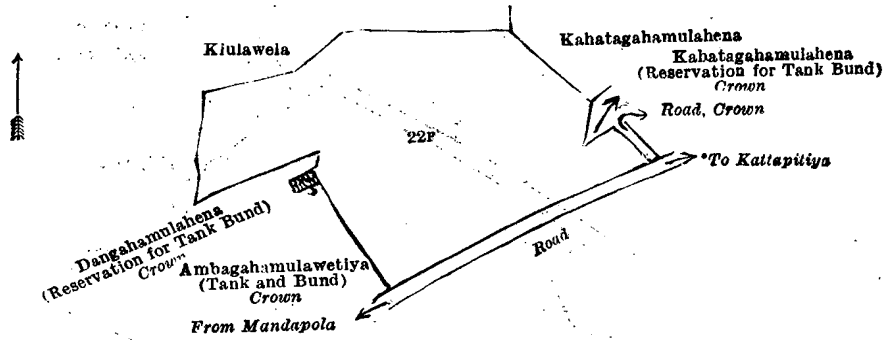
Scale of 4 Chains to an Inch.

H. P. HARRISON,
for Surveyor-General.

III.—Block survey preliminary plan 1,651.

Lot.	Name of Land.	Extent, A. R. P.
22F	Dangahamulahena	3 0 3

and bounded as follows : on the north by Kiulawela claimed by Banneka Mudiyansele Appuhamy Korala and another, Kahatagahamulahena to be declared the property of Banneka Mudiyansele Ranhamy Arachchi under the Waste Lands Ordinances ; on the east by Kahatagahamulahena (reservation for tank bund) to be declared the property of the Crown under the Waste Lands Ordinances, a road to be declared the property of the Crown under the Waste Lands Ordinances ; on the south by a road from Kattapitiya to Mandapola, Ambagahamulawetiya (tank and bund) to be declared the property of the Crown under the Waste Lands Ordinances ; on the west by Dangahamulahena (reservation for tank bund) to be declared the property of the Crown under the Waste Lands Ordinances, Kiulawela claimed by Banneka Mudiyansele Appuhamy Korala and another.



Surveyor-General's Office,
Colombo, October 10, 1919.

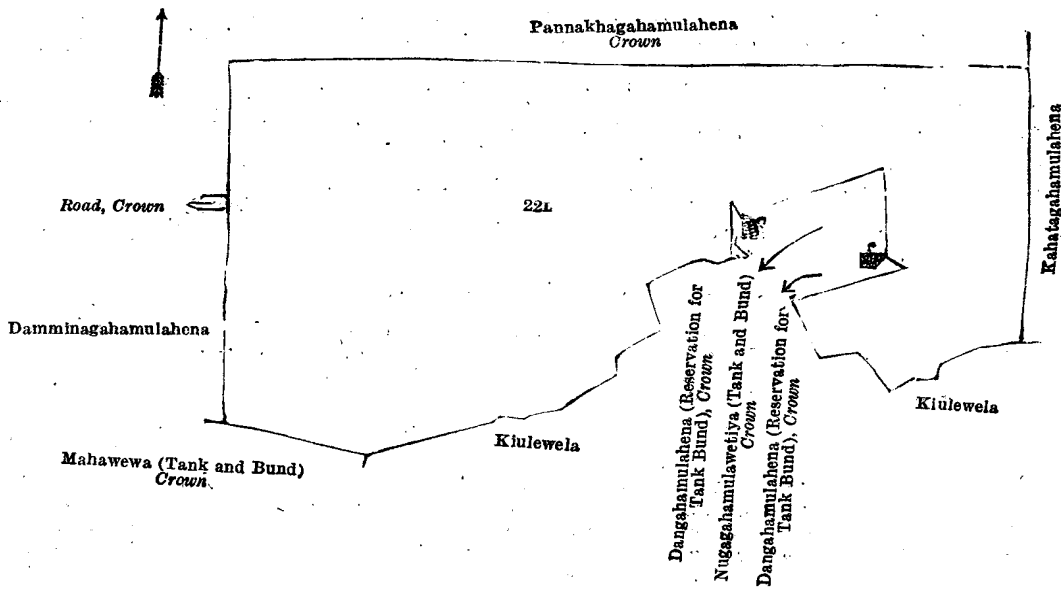
Scale of 4 Chains to an Inch.

H. P. HARRISON,
for Surveyor-General.

IV.—Block survey preliminary plan 1,651.

Lot.	Name of Land.	Extent, A. R. P.
22L	Timbirigahamulahena	10 2 8

and bounded as follows : on the north by Pannakhagahamulahena to be declared the property of the Crown under the Waste Lands Ordinances ; on the east by Kahatagahamulahena to be declared the property of Banneka Mudiyansele Renhamy Arachchi under the Waste Lands Ordinances ; on the south by Kiulewela claimed by Banneka Mudiyansele Appuhamy Kora'a and another, Dangahamulahena (reservation for tank bund) to be declared the property of the Crown under the Waste Lands Ordinances, Nugagahamulawetiya (tank and bund) to be declared the property of the Crown under the Waste Lands Ordinances, Dangahamulahena (reservation for tank bund) to be declared the property of the Crown under the Waste Lands Ordinances, Kiulawela claimed by Banneka Mudiyansele Appuhamy Korala and another ; on the west by Mahawewa (tank and bund) to be declared the property of the Crown under the Waste Lands Ordinances, Damminagahamulahena to be declared the property of Galahera Gamarallage Herathamy Vidane and another under the Waste Lands Ordinances, a road to be declared the property of the Crown under the Waste Lands Ordinances.



Surveyor-General's Office,
Colombo, October 10, 1919.

Scale of 4 Chains to an Inch.

H. P. HARRISON,
for Surveyor-General.

N. A. HAMPTON,
Special Officer.

January 21, 1920.

Kurunegala S. O. No. 2,903.

Order under Section 2 of "The Waste Lands Ordinances of 1897, 1899, 1900, and 1903,"
declaring Lands to be Crown Property.

In the matter of the lands commonly called or known as road reservation, situate in the village of Kanadulla, in the Katugampola korale of the Katugampola hatpattu of the Kurunegala District, in the North-Western Province, and of "The Waste Lands Ordinances of 1897, 1899, 1900, and 1903."

THE notice required by section 1 of "The Waste Lands Ordinances of 1897, 1899, 1900, and 1903," having been duly published in manner prescribed by that section in respect of the above-named lands (*vide* Notice No. 7,396), and no claim having been made to the said lands or to any interest therein within the period of three months from the date specified in the said notice, I, Norman Albert Hampton, Special Officer appointed under section 28 of the said Ordinances, under and by virtue of the powers vested in me in that behalf by section 2 of the said Ordinances, do hereby on this 23rd day of February, 1920, order and declare that the said lands, as more fully described herein below, situate in the village of Kanadulla, in the Katugampola korale of the Katugampola hatpattu of the Kurunegala District, in the North-Western Province, and shown as lots 7½, 8½, 9½, 10½, 13½, 14½, 15½, 16½, 16½A, and 17½ in the advance extract of block survey preliminary plan 992 and in the annexed diagram, and containing in extent 1 acre 2 roods and 4 perches, are the property of the Crown.

Description of the Lands referred to.

The following lots situated in the village of Kanadulla, in the Katugampola korale of the Katugampola hatpattu of the Kurunegala District, in the North-Western Province, as described in the annexed diagram :—

Advance extract of block survey preliminary plan 992.

Lot.	Name of Land.	Extent, A. R. P.	Lot.	Name of Land.	Extent, A. R. P.
7½	Road reservation	0 0 23	15½	Road reservation	0 0 30
8½	Do.	0 0 21	16½	Do.	0 0 16
9½	Do.	0 0 17	16½A	Do.	0 0 8
10½	Do.	0 0 28	17½	Do.	0 0 30
13½	Do.	0 0 22			
14½	Do.	0 1 9			1 2 4

and bounded as follows : on the north by Weheragodellahenayaya (reservation for Gansabhawa road) claimed by the Crown ; on the east by the Gansabhawa road from Narammala to Mahinpitiya, Weheragodellahenayaya (reservation for Gansabhawa road) claimed by the Crown, Ettambagahawatta claimed by the Crown, Weheragodellehena (reservation for Gansabhawa road claimed by the Crown, Gansabhawa road from Narammala to Mahinpitiya ; on the south by the Kanadullawewa ; on the west by Wewagawawatta claimed by the Crown, Kongahamulawatta claimed by Handum-patirannahalage Appu Singho and others, Kongahamulawatta claimed by Handun Patirannahelage Ranhami and others, Ettambagahamulapillewa claimed by the Crown, Kahatagahamulahena sold by the Crown, Migahamulapillewa sold by the Crown, Paragahamulawatta sold by the Crown, Paragahamulahena sold by the Crown, Pansalhana sold by the Crown.

[For Diagram see page 707.]

Kurunegala S. O. No. 2,904.

Order under Section 4, Sub-section (1), of "The Waste Lands Ordinances of 1897, 1899, 1900, and 1903," admitting Lands to be Private Property.

In the matter of the lands commonly called or known as Pahalawelapillewa, Moragahamulahena, &c., situate in the village of Holambalewa, in the Baladora korale of the Dewamedhi hatpattu of the Kurunegala District, in the North-Western Province, and of "The Waste Lands Ordinances of 1897, 1899, 1900, and 1903."

WHEREAS in pursuance of section 1 of the said Ordinances it was duly notified on the 16th day of March, 1917, that if no claim to the lands commonly called or known as Pahalawelapillewa, Moragahamulahena, &c., situate in the village of Holambalewa, in the Baladora korale of the Dewamedhi hatpattu of the Kurunegala District, in the North-Western Province, containing in extent 13 acres 1 rood and 13 perches, and shown as lots 58P, 17K, 22M, 22P, and 22A in block survey preliminary plan 1,651 and in the annexed diagram, was made to John Murray Davies, Special Officer appointed under section 28 of the said Ordinances, within the period of three months from the date specified in such notice, such lands would be declared the property of the Crown, and dealt with on account of the Crown (*vide* Notice No. 6,257) :

And whereas (1) Galahera Gamarallage Herathhamy Vidane (2) ditto Ranhamy made claim thereto, and John Murray Davies, the aforesaid Special Officer made due inquiry into such claim ; I, Norman Albert Hampton, Special Officer appointed under section 28 of the said Ordinances, with the consent of His Excellency the Governor, do hereby, in pursuance of the agreement dated the 1st day of October, 1917, admit the claim of the said claimants to the said lands, as more fully described herein below, under section 4, sub-section (1), of the said Ordinances.

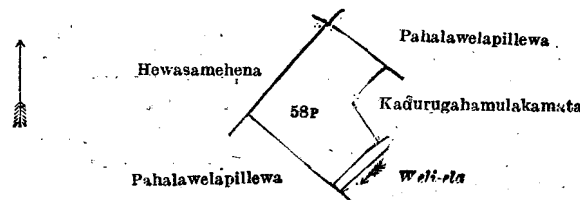
Description of the Lands referred to.

The following lots situated in the village of Holambalewa, in the Baladora korale of the Dewamedhi hatpattu of the Kurunegala District, in the North-Western Province, as described in the annexed diagram :—

I.—Block survey preliminary plan 1,651.

Lot.	Name of Land.	Extent, A. R. P.
58P	Pahalawelapillewa	0 2 8

and bounded as follows : on the north by Hewasamehena to be declared the property of Banneka Mudiyansele Kirihamy and others under the Waste Lands Ordinances, Pahalawelapillewa to be declared the property of Banneka Mudiyansele Herathhamy Arachechi under the Waste Lands Ordinances ; on the east by Kadurugahamulakamata claimed by Banneka Mudiyansele Ranhamy, Wel-ela ; on the south by Pahalawelapillewa to be declared the property of Banneka Mudiyansele Banda and another under the Waste Lands Ordinances ; on the west by Hewasamehena to be declared the property of Banneka Mudiyansele Kirihamy and others under the Waste Lands Ordinances.



Surveyor-General's Office.
Colombo, October 10, 1919.

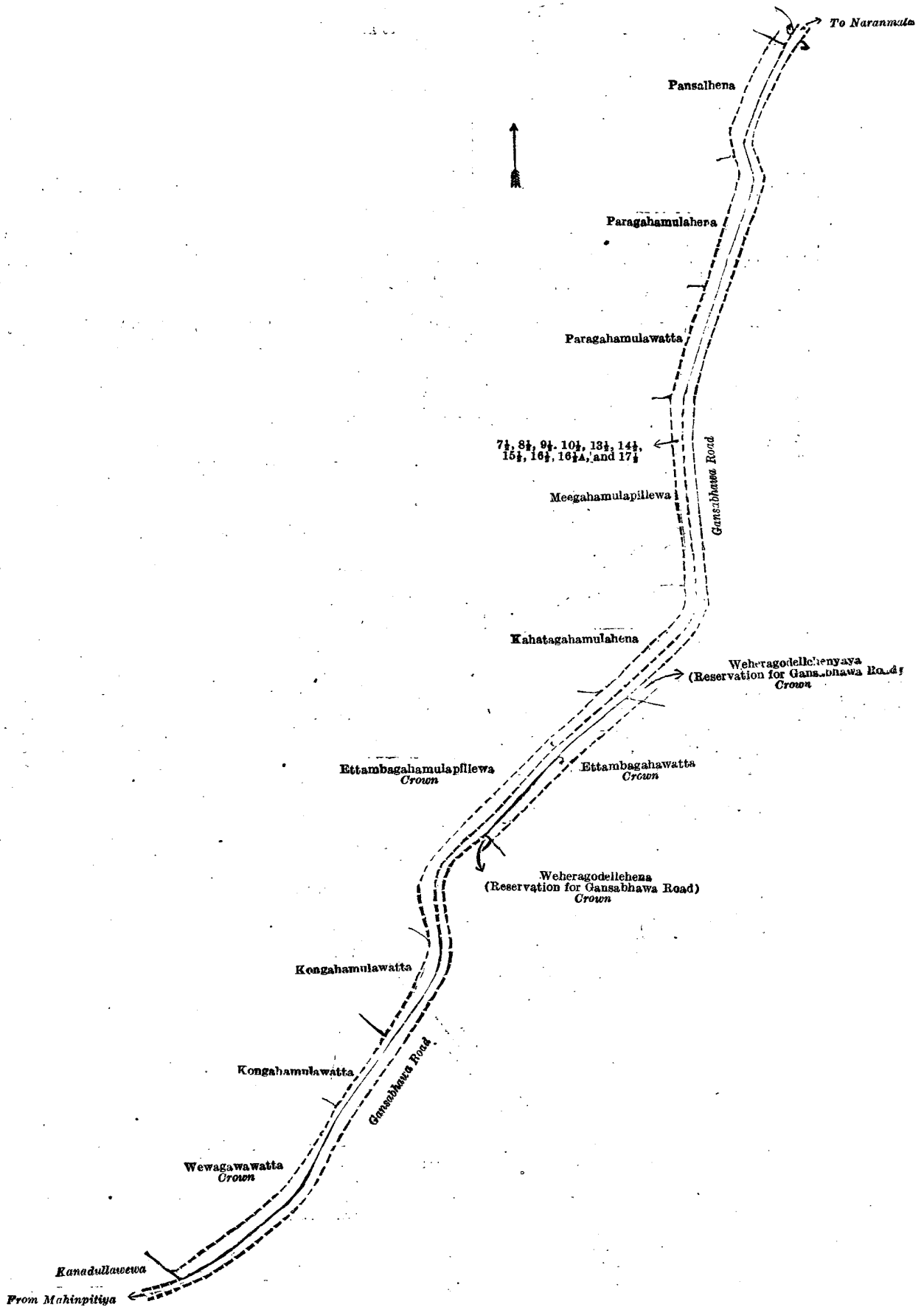
Scale of 4 Chains to an Inch.

H. P. HARRISON,
for Surveyor-General.

II.—Block survey preliminary plan 1,651.

Lot.	Name of Land	Extent, A. R. P.
17K	Moragahamulahena	0 2 3

and bounded as follows : on the north by Godellahena to be declared the property of Banneka Mudiyansele Ukkn Banda under the Waste Lands Ordinances ; on the east by a para (Gansabhawa road) to be declared the property of the Crown under the Waste Lands Ordinances ; on the south by Maragahamulawatta claimed by Banneka Mudiyansele Ranhamy and another ; on the west by Godellahena (private).

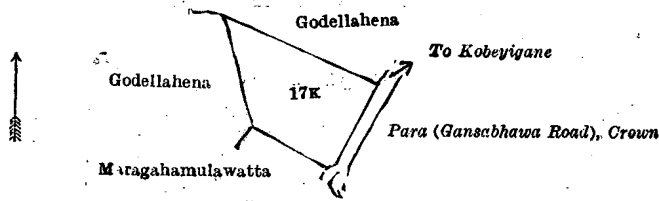


Surveyor-General's Office,
Colombo, September 19, 1919.

Scale of 4 Chains to an Inch.
February 23, 1920.

N. A. HAMPTON,
Special Officer.

H. P. HARRISON,
for Surveyor-General.



Surveyor-General's Office,
Colombo, October 10, 1919.

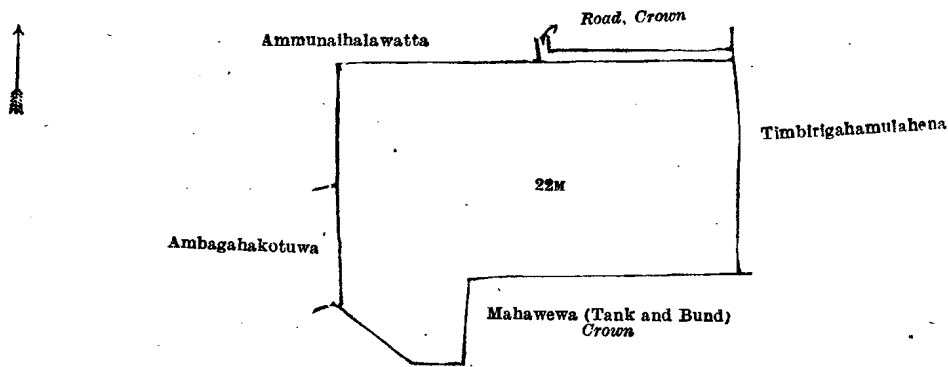
Scale of 4 Chains to an Inch.

H. P. HARRISON,
for Surveyor-General.

III.—Block survey preliminary plan 1,651.

Lot.	Name of Land.	Extent, A. R. P.
22M	Damminagahamulahena.	4 0 23

and bounded as follows : on the north by Ammunaihalawatta to be declared the property of Banneka Mudiyansele Kapuruhamy and others under the Waste Lands Ordinances, a road to be declared the property of the Crown under the Waste Lands Ordinances; on the east by Timbirigahamulahena to be declared the property of Banneka Mudiyansele Appuhamy, Korala, under the Waste Lands Ordinances; on the south by Mahawewa (tank and bund) to be declared the property of the Crown under the Waste Lands Ordinances; on the west by Ambagahakotuwa (private), Ammunaihalawatta to be declared the property of Banneka Mudiyansele Kapuruhamy and others under the Waste Lands Ordinances.



Surveyor-General's Office,
Colombo, October 10, 1919.

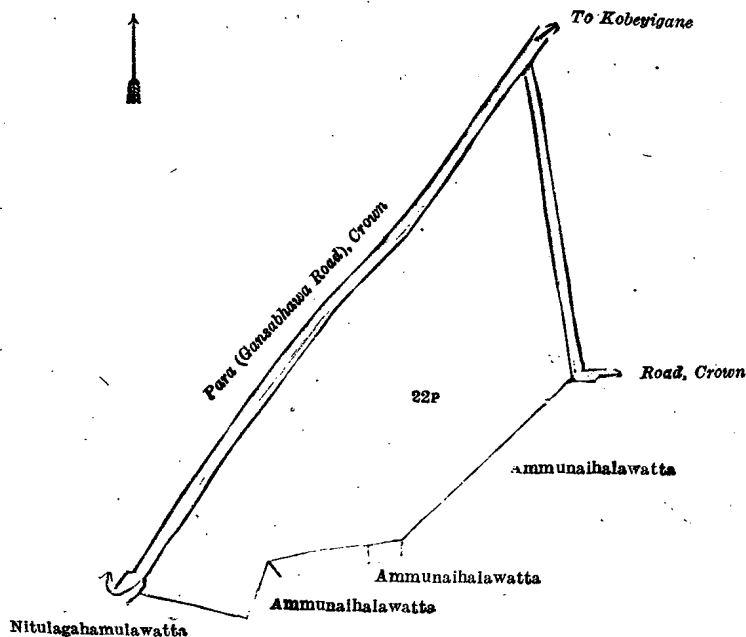
Scale of 4 Chains to an Inch.

H. P. HARRISON,
for Surveyor-General.

IV.—Block survey preliminary plan 1,651.

Lot.	Name of Land.	Extent, A. R. P.
22P	Wattapitanganahena	4 0 5

and bounded as follows : on the north by para (Gansabhawa road) to be declared the property of the Crown under the Waste Lands Ordinances; on the east by a road to be declared the property of the Crown under the Waste Lands Ordinances, Ammunaihalawewa to be declared the property of Banneka Mudiyansele Kapuruhamy and others under the Waste Lands Ordinances; on the south by Ammunaihalawatta claimed by Banneka Mudiyansele Ranhamy and another, Ammunaihalawatta (private), Mitulagahamulawatta claimed by Banneka Mudiyansele Ranhamy and another; on the west by para (Gansabahawa road) to be declared the property of the Crown under the Waste Lands Ordinances.



Surveyor-General's Office,
Colombo, October 10, 1919.

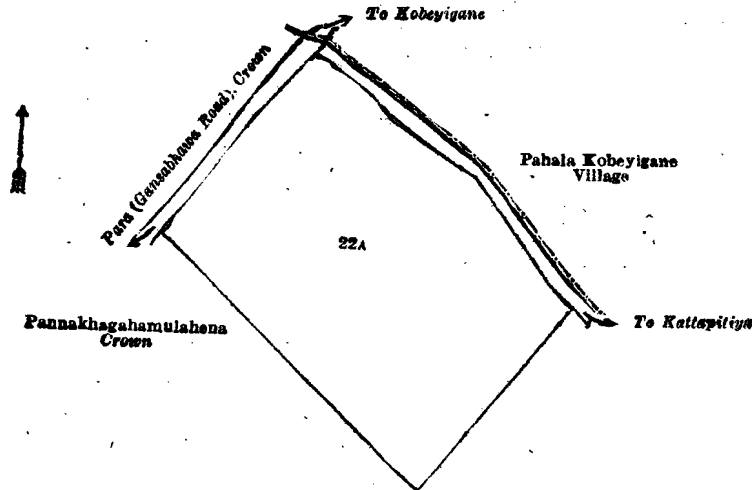
Scale of 4 Chains to an Inch.

H. P. HARRISON,
for Surveyor-General.

V.—Block survey preliminary plan 1,651.

Lot.	Name of Land.	Extent, A. R. P.
22A	Wetiyaismattehena	4 0 14

and bounded as follows : on the north by para (Gansabhawa road) to be declared the property of the Crown under the Waste Lands Ordinances, the village limit of Pahala Kobeyigane; on the east by the village limit of Pahala Kobeyigane, Pannakhagahamulahena to be declared the property of the Crown under the Waste Lands Ordinances; on the south by Pannakhagahamulahena to be declared the property of the Crown under the Waste Lands Ordinances; on the west by Pannakhagahamulahena to be declared the property of the Crown under the Waste Lands Ordinances, para (Gansabhawa road) to be declared the property of the Crown under the Waste Lands Ordinances.



Surveyor-General's Office,
Colombo, October 10, 1919.

Scale of 4 Chains to an Inch.

H. P. HARRISON,
for Surveyor-General.

January 21, 1920.

N. A. HAMPTON,
Special Officer.

Anuradhapura S. O. No. 1,033.

Order under Section 2 of "The Waste Lands Ordinances of 1897, 1899, 1900, and 1903,"
declaring Lands to be Crown Property.

In the matter of the lands commonly called or known as Pusiyankulamewatta (reservation for stream), Wewapaulahena (reservation for road and stream), &c., situate in the village of Pusiyankulama, in the Nuwaragam tulana of the Nuwaragam korale of the Nuwaragam palata, in the North-Central Province, and of "The Waste Lands Ordinances of 1897, 1899, 1900, and 1903."

THE notice required by section 1 of "The Waste Lands Ordinances of 1897, 1899, 1900, and 1903," having been duly published in manner prescribed by that section in respect of the above-named lands (*vide* Notice No. 7,226), and no claim having been made to the said lands or to any interest therein within the period of three months from the date specified in the said notice; I, Norman Albert Hampton, Special Officer appointed under section 28 of the said Ordinances, under and by virtue of the powers vested in me in that behalf by section 2 of the said Ordinances, do hereby on this 23rd day of February, 1920, order and declare that the said lands, as more fully described herein below, situate in the village of Pusiyankulama, in the Nuwaragam tulana of the Nuwaragam korale of the Nuwaragam palata, in the North-Central Province, and shown as lots 43, 45, 45B, 45D, 44, 43B, and 47 in block survey preliminary plan No. 738 and in the annexed diagrams, and containing in extent 2 acres 2 roods and 26 perches, are the property of the Crown.

Description of the Lands referred to.

The following lots situated in the village of Pusiyankulama, in the Nuwaragam tulana of the Nuwaragam korale of the Nuwaragam palata, in the North-Central Province, as described in the annexed diagrams:—

I.—Block survey preliminary plan 738.

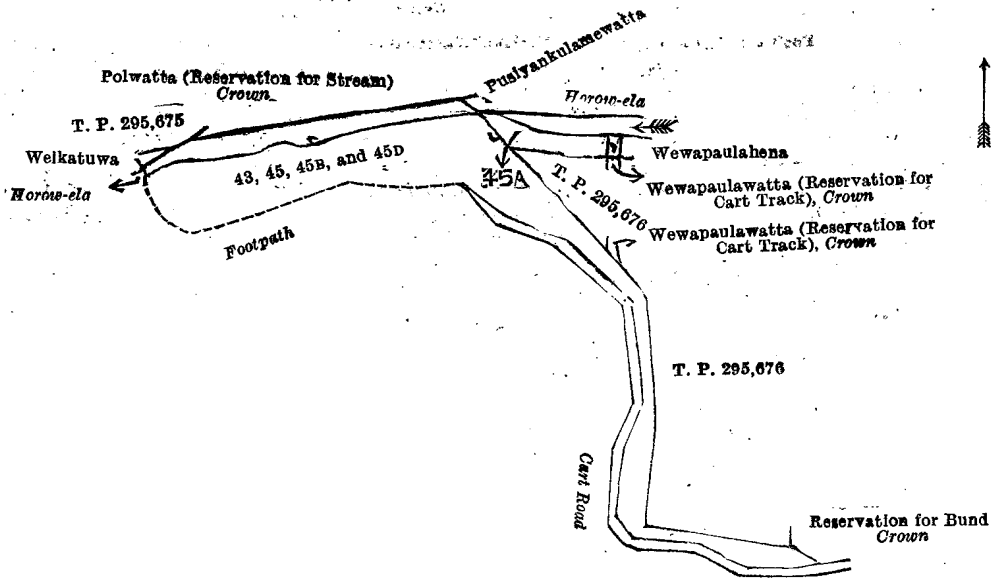
Lot.	Name of Land.	Extent, A. R. P.
43	Pusiyankulamewatta (reservation for stream)	0 1 0
45	Wewapaulahena (reservation for road and stream)	1 2 4
45B	Do. (reservation for cart track)	0 0 1
45D	Do. (do.)	0 0 1
		1 3 6

and bounded as follows : on the north by T. P. 295,675, Polwatta (reservation for stream) belonging to the Crown, Pusiyankulamewatta to be declared the property of Candappar Arunaselam Velupillai Muttiah under the Waste Lands Ordinances, the Horow-ela; on the east by Wewapaulahena to be declared the property of Candappar Arunaselam Velupillai Muttiah under the Waste Lands Ordinances, Wewapaulawatta (reservation for cart track) to be declared the property of the Crown under the Waste Lands Ordinances, T. P. 295,676, Wewapaulawatta (reservation for cart track) to be declared the property of the Crown under the Waste Lands Ordinances, T. P. 295,676, reservation for bund to be declared the property of the Crown under the Waste Lands Ordinances; on the south by a cart road, a footpath; on the west by a footpath, the Horow-ela, Welkatuwa (private).

NOTE.—The following lot lying within the above-mentioned boundaries is excluded from this part of the order, and its extent of 16 perches is not included in the acreage of 1 acre 3 roods and 6 perches given above:—

Block survey preliminary plan 738.

Lot.	Name of Land.	Extent, A. R. P.
45A	Wewapaulahena	0 0 16



Surveyor-General's Office,
Colombo, December 4, 1919.

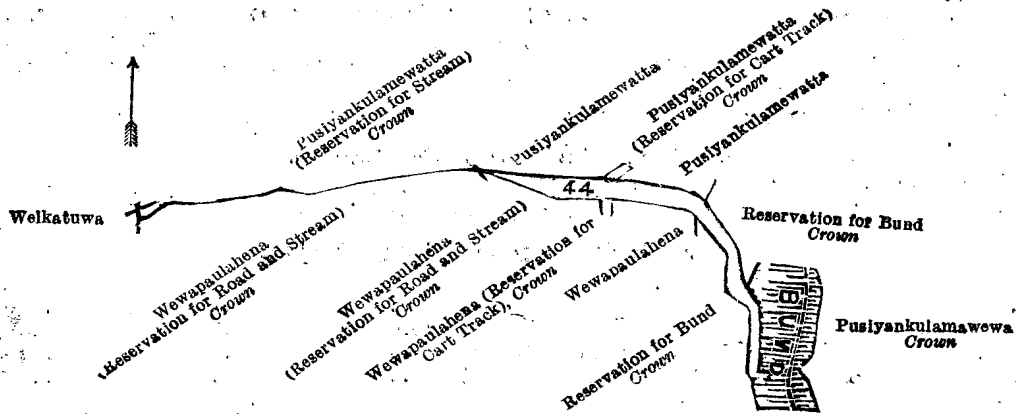
Scale of 4 Chains to an Inch.

H. P. HARRISON,
for Surveyor-General.

II.—Block survey preliminary plan 738.

Lot.	Name of Land.	Extent, A. R. P.
44	Horow-ela	0 1 14

and bounded as follows : on the north by Pusiyankulamewatta (reservation for stream) to be declared the property of the Crown under the Waste Lands Ordinances, Pusiyankulamewatta to be declared the property of Candappar Arunasalem Velupillai Muttiah under the Waste Lands Ordinances, Pusiyankulamewatta (reservation for cart track) to be declared the property of the Crown under the Waste Lands Ordinances, Pusiyankulamewatta to be declared the property of Candappar Arunasalem Velupillai Muttiah under the Waste Lands Ordinances ; on the east by reservation for bund declared to be the property of the Crown under the Waste Lands Ordinances, bund (Pusiyankulamawewa) declared to be the property of the Crown under the Waste Lands Ordinances ; on the south by a bund (Pusiyankulamawewa) declared to be the property of the Crown under the Waste Lands Ordinances, reservation for bund to be declared the property of the Crown under the Waste Lands Ordinances, Wewapaulahena to be declared the property of Candappar Arunasalem Velupillai Muttiah under the Waste Lands Ordinances, Wewapaulahena (reservation for cart track) to be declared the property of the Crown under the Waste Lands Ordinances, Wewapaulahena (reservation for road and streams) to be declared the property of the Crown under the Waste Lands Ordinances ; on the west by Welkatuwa (private).



Surveyor-General's Office,
Colombo, December 4, 1919.


Scale of 4 Chains to an Inch.

H. P. HARRISON,
for Surveyor-General.

III.—Block survey preliminary plan 738.

Lot.	Name of Land.	Extent, A. R. P.
43B	Pusiyankulamewatta (reservation for cart track).	0 0 1

and bounded as follows : on the north by reservation for cart track to be declared the property of the Crown under the Waste Lands Ordinances ; on the east by Pusiyankulamewatta to be declared the property of Candappar Arunasalem Velupillai Muttiah under the Waste Lands Ordinances ; on the south by the Horow-ela ; on the west by Pusiyankulamewatta to be declared the property of Candappar Arunasalem Velupillai Muttiah under the Waste Lands Ordinances.



Surveyor-General's Office,
Colombo, December 4, 1919.

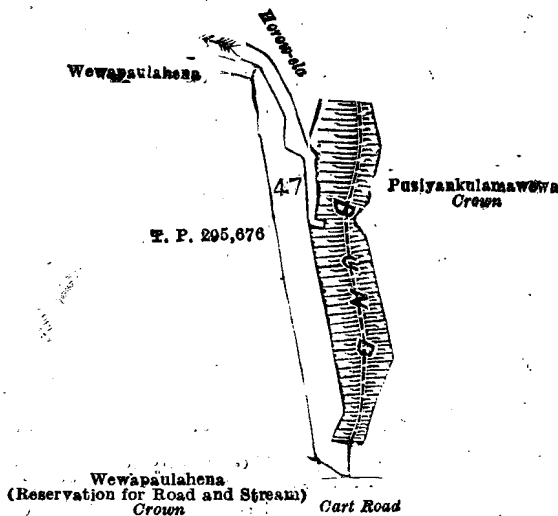
Scale of 4 Chains to an Inch.

H. P. HARRISON,
for Surveyor-General.

IV.—Block survey preliminary plan 738.

Lot.	Name of Land.	Extent, A. R. P.
47	Reservation for bund	0 2 5

and bounded as follows: on the north by Wewapaulahena to be declared the property of Candappara Arunasalem Velupillai Muttiah under the Waste Lands Ordinances, the Horow-ela; on the east by the Horow-ela, bund (Pusiyankulamawewa) declared to be the property of the Crown under the Waste Lands Ordinances; Fusiyan-kulamawewa declared to be the property of the Crown under the Waste Lands Ordinances; on the south by a cart road, Wewapaulahena (reservation for road and stream) to be declared the property of the Crown under the Waste Lands Ordinances; on the west by T. P. 295,676.



Surveyor-General's Office,
Colombo, December 4, 1919.

Scale of 4 Chains to an Inch.

H. P. HARRISON,
for Surveyor-General.

N. A. HAMPTON,
Special Officer.

February 23, 1920.

Anuradhapura S. O. No. 1,034.

Order under Section 4, Sub-section (1), of "The Waste Lands Ordinances of 1897, 1899, 1900, and 1903," admitting Lands to be Private Property.

In the matter of the lands commonly called or known as Pusiyankulamawatta and Wewapaulahena, situate in the village of Pusiyankulama, in the Nuwaragam tulana of the Nuwaragam korale of the Nuwaragam palata, in the North-Central Province, and of "The Waste Lands Ordinances of 1897, 1899, 1900, and 1903."

WHEREAS in pursuance of section 1 of the said Ordinances it was duly notified on the 16th day of May, 1919, that if no claim to the lands commonly called or known as Pusiyankulamawatta and Wewapaulahena, situate in the village of Pusiyankulama, in the Nuwaragam tulana of the Nuwaragam korale of the Nuwaragam palata, in the North-Central Province, containing in extent 1 rood and 8 perches, and shown as lots 43A, 43C, and 45C in block survey preliminary plan 738 and in the annexed diagrams, was made to John Murray Davies, Special Officer appointed under section 28 of the said Ordinances, within the period of three months from the date specified in such notice, such lands would be declared the property of the Crown, and dealt with on account of the Crown (*vide* Notice No. 7,226):

And whereas Candappara Arunasalem Velupillai Muttiah made claim thereto, and John Murray Davies, the aforesaid Special Officer, made due inquiry into such claim, and whereas the said claimant came to an agreement in writing dated the 8th day of September, 1919, whereby it was agreed that the said claimant should be declared the owner of the said lands; I, Norman Albert Hampton, do hereby, in pursuance of the said agreement, admit the said claimant to be the owner of the said lands, as more fully described herein below, under section 4, sub-section (1), of the said Ordinances.

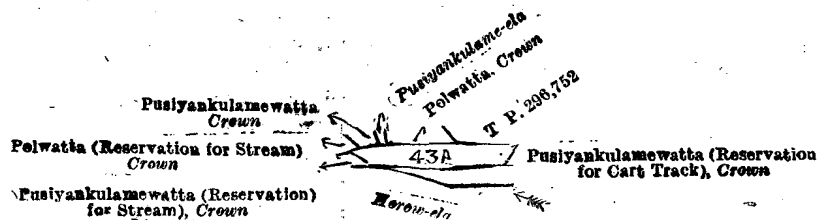
Description of the Lands referred to.

The following lots situated in the village of Pusiyankulama, in the Nuwaragam tulana of the Nuwaragam korale of the Nuwaragam palata, in the North-Central Province, as described in the annexed diagrams:—

I.—Block survey preliminary plan 738.

Lot.	Name of Land.	Extent, A. R. P.
43A	Pusiyankulamawatta	0 0 22

and bounded as follows: on the north by Polwatta (reservation for stream) belonging to the Crown, Pusiyankulamawatta belonging to the Crown, Pusiyankulame-ela, Polwatta belonging to the Crown, T. P. 296,752; on the east by Pusiyankulamawatta (reservation for cart track) to be declared the property of the Crown under the Waste Lands Ordinances; on the south by Horow-ela; on the west by Pusiyankulamawatta (reservation for stream) to be declared the property of the Crown under the Waste Lands Ordinances.



Surveyor-General's Office,
Colombo, December 4, 1919.

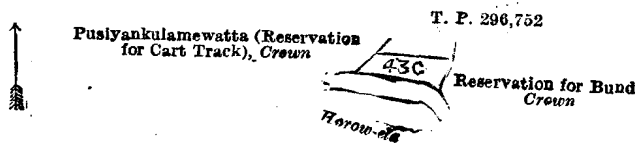
Scale of 4 Chains to an Inch.

H. P. HARRISON,
for Surveyor-General.

II.—Block survey preliminary plan 738.

Lot.	Name of Land.	Extent, A. R. P.
43c	Pusiyankulamewatta	0 0 15

and bounded as follows : on the north by T. P. 296,752 ; on the east by reservation for bund declared to be the property of the Crown under the Waste Lands Ordinances ; on the south by the Horow-ela ; on the west by Pusiyankulamewatta (reservation for cart track) to be declared the property of the Crown under the Waste Lands Ordinances.



Surveyor-General's Office,
Colombo, December 4, 1919.

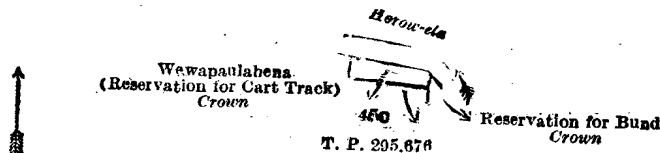
Scale of 4 Chains to an Inch.

H. P. HARRISON,
for Surveyor-General.

III.—Block survey preliminary plan 738.

Lot.	Name of Land.	Extent, A. R. P.
45c	Wewapaulahena	0 0 11

and bounded as follows : on the north by the Horow-ela ; on the east by reservation for bund to be declared the property of the Crown under the Waste Lands Ordinances ; on the south by T. P. 295,676 ; on the west by Wewapaulahena (reservation for cart track) to be declared the property of the Crown under the Waste Lands Ordinances.



Surveyor-General's Office,
Colombo, December 4, 1919.

Scale of 4 Chains to an Inch.

H. P. HARRISON,
for Surveyor-General.

February 23, 1920.

N. A. HAMPTON,
Special Officer.

PRELIMINARY NOTICES.

Kurunegala Notice No. 7,548.

Notice under "The Waste Lands Ordinances of 1897, 1899, 1900, and 1903."

TAKE notice that unless within three months from May 21, 1920, the persons, if any, who claim any interest in the lands hereinafter mentioned or in any one or more of such lands or to some interest therein make claim in person or in writing to the said lands or any of them or to some interest therein to M. T. Archibald, Esq., Special Officer appointed under section 28 of "The Waste Lands Ordinances of 1897, 1899, 1900, and 1903," at his office at Colombo :

Such Special Officer, in pursuance of the powers vested in him by the said Ordinances, will declare by writing under his hand that the said lands, or such of them as to which no claim has been made, are the property of the Crown.

M. T. ARCHIBALD,
Special Officer.

NOTE.—A claim to a right of way over the said lands or any of them is a claim to an interest in the land or lands.

Description of the Lands referred to.

The following lots situated in the village of Egodagedera, in the Giratalana korale of the Dewamedhi hatpattu of the Kurunegala District, in the North-Western Province, as described in the annexed diagrams:—

I.—Block survey preliminary plan 1,759.

Lot.	Name of Land.	Extent, A. R. P.	Lot.	Name of Land.	Extent, A. R. P.
1 ..	Part of Kolamunu-oya (stream)	0 0 31	17 ..	Nugagahamulahenyaya (reservation for bund)-	0 0 39
2 ..	Do. (do.)	0 3 35	22 ..	Yalhenyaya (reservation for bund)	0 0 38
3 ..	Batuhena (reservation for Kolamunu-oya)	7 3 22	30 ..	Do.	37 3 31
4 ..	Ela	1 0 11	31 ..	Do. (reservation for Kolamunu-oya)	7 3 33
5 ..	Batuhena (reservation for Kolamunu-oya)	1 0 15	32 ..	Kumbukgahamulahena (reservation for Kolamunu-oya)	0 3 38
6 ..	Bund	0 0 31	33 ..	Part of Kolamunu-oya (stream)	2 3 8
7 ..	Habeyayehena (reservation for Kolamunu-oya)	5 0 32	34 ..	Do. (do.)	1 1 4
8 ..	Nugagahamulahenyaya	50 3 36	35 ..	Do. (do.)	1 0 19
9 ..	Gansabhawa road	1 0 11	36 ..	Helambagahamulahena	3 3 22
10 ..	Ehetigahamulahena	9 3 8			
14 ..	Lolugahamulahena	1 0 31			
16 ..	Egodagederawewa (tank and bund)	7 0 3			143 0 18

and bounded as follows: on the north by the village limits of Madulla and Bogahawatta; on the east by Kajugahamulawatta sold by the Crown, Kahatagahamulawatta sold by the Crown, road to Nikapitiya (Kahatagahamulawatta sold by the Crown), the village limit of Ihalagama, Timbirigahamulakumbura claimed by Malmitihamilage Appuhamy and others, the village limit of Ihalagama, the village limit of Wadakahagala; on the south by the village limit of Nikapitiya (part of Kadurugaha-ela), the village limit of Dolohomuna (the part of Kolamunu-oya), the village limit of Giratalana (part of Kolamunu-oya); on the west by the village limit of Giratalana (part of Kolamunu-oya), the village limit of Witigala (part of Kolamunu-oya).

NOTE.—The following lots lying within the above-mentioned boundaries are excluded from this part of the notice, and their aggregate acreage of 29 acres 1 rood and 13 perches is not included in the acreage of 143 acres and 18 perches given above:—

Block survey preliminary plan 1,759.

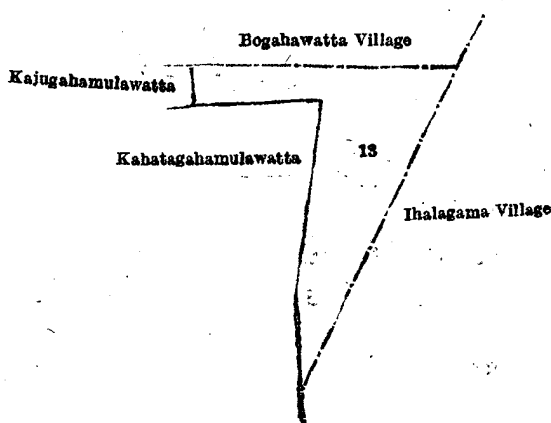
Lot.	Name of Land.	Extent, A. R. P.	Lot.	Name of Land.	Extent, A. R. P.
A 18 ..	Ela	0 0 16	A 26 ..	Pinwatta	0 0 37
A 19 ..	Siyambalagahamulawatta	3 2 31	A 29 ..	Migahamulakamata (threshing-floor)	0 0 7
A 20 ..	Karandagahamulakamata (threshing-floor)	0 0 11	23 ..	Helambagahamulawatta	1 3 14
A 21 ..	Webodakumbura, Timbirigahakumbura, &c.	21 2 3	B 27 ..	Daminnagahamulawatta	0 0 36
A 24 ..	Ambagahamulawatta	1 1 29	B 28 ..	Kadjugahamulawatta	0 0 14
A 25 ..	Daminnagahamulawatta	0 0 15			29 1 13

[For Diagram see page 714.]

II.—Block survey preliminary plan 1,759.

Lot.	Name of Land.	Extent, A. R. P.
13 ..	Kahatagahamulahena	1 1 2

and bounded as follows: on the north by the village limit of Bogahawatta; on the east by the village limit of Ihalagama; on the south by the village limit of Ihalagama, Kahatagahamulawatta sold by the Crown; on the west by Kahatagahamulawatta sold by the Crown, Kajugahamulawatta sold by the Crown.



Surveyor-General's Office,
Colombo, March 27, 1920.

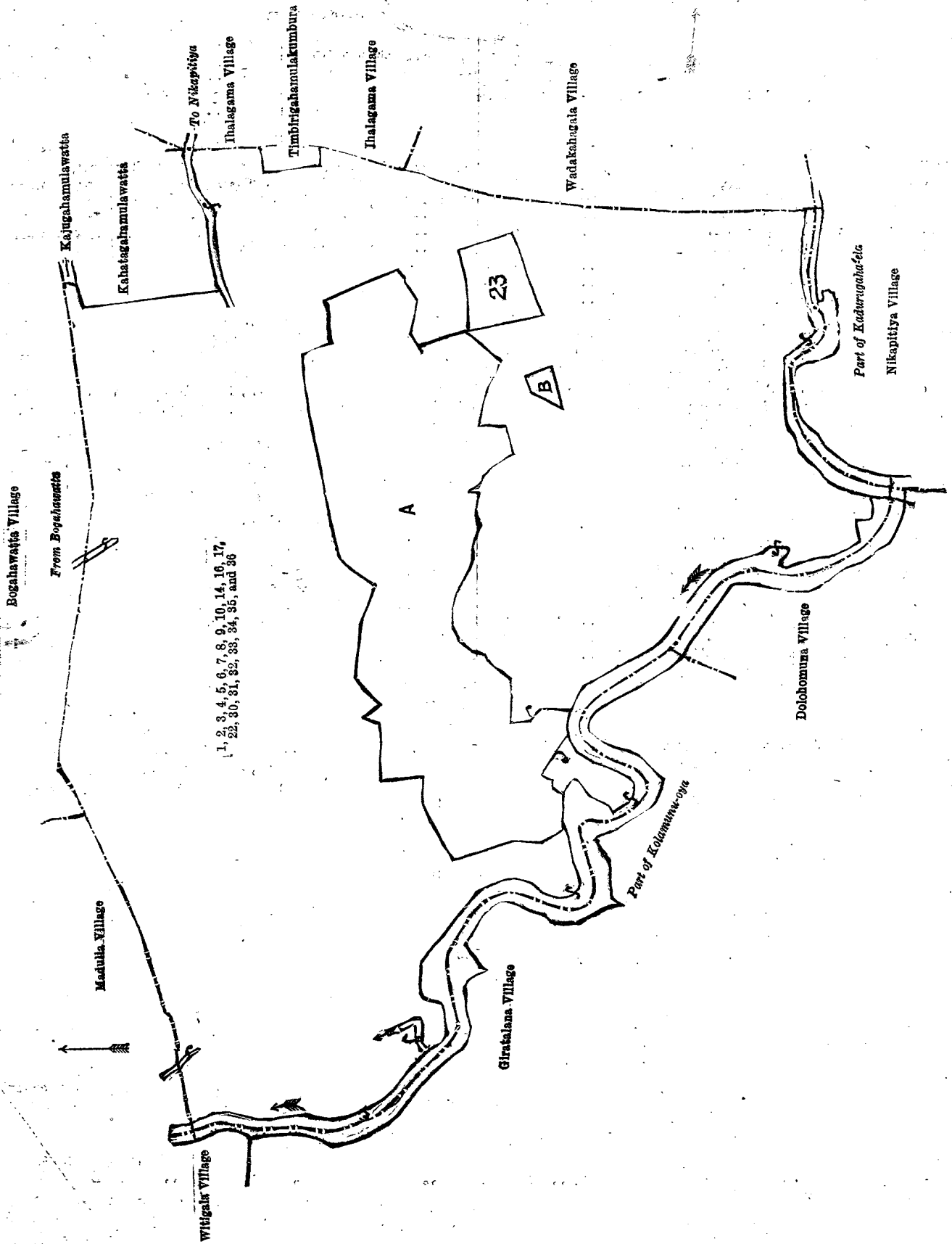
Scale of 4 Chains to an Inch.

F. J. SALMON,
for Acting Surveyor-General.

III.—Block survey preliminary plan 1,759.

Lot.	Name of Land.	Extent, A. R. P.
18 ..	Ela	0 0 16

and bounded as follows: on the north by Siyambalagahamulawatta claimed by Malmitihamilage Punchirala and others; on the east by Webodakumbura claimed by Malmitihamilage Kaluhami and another; on the south by Webodakumbura claimed by Malmitihamilage Kaluhami and another, Timbirigahakumbura claimed by ditto Appuhami, Kadurugahakumbura claimed by ditto Punchirala and others; on the west by Siyambalagahamulawatta claimed by Malmitihamilage Punchirala and others.




1, 2, 3, 4, 5, 6, 7, 8, 9, 10, 14, 16, 17,
22, 30, 31, 32, 33, 34, 35, and 36

Surveyor-General's Office,
Colombo, March 27, 1920.

Scale of 8 Chains to an Inch.

F. J. SALMON,
for Acting Surveyor-General.



Surveyor-General's Office,
Colombo, March 27, 1920.

Scale of 4 Chains to an Inch.

F. J. SALMON,
for Acting Surveyor-General.

Kurunegala Nounce No. 7,549.

Notice under "The Waste Lands Ordinances of 1897, 1899, 1900, and 1903."

TAKE notice that unless within three months from May 21, 1920, the persons, if any, who claim any interest in the lands hereinafter mentioned or in any one or more of such lands or to some interest therein make claim in person or in writing to the said lands or to any of them or to some interest therein to M. T. Archibald, Esq., Special Officer appointed under section 28 of "The Waste Lands Ordinances of 1897, 1899, 1900, and 1903," at his office at Colombo :

Such Special Officer, in pursuance of the powers vested in him by the said Ordinances, will declare by writing under his hand that the said lands, or such of them as to which no claim has been made, are the property of the Crown.

M. T. ARCHIBALD,
Special Officer.

NOTE.—A claim to a right of way over the said lands or any of them is a claim to an interest in the land or lands.

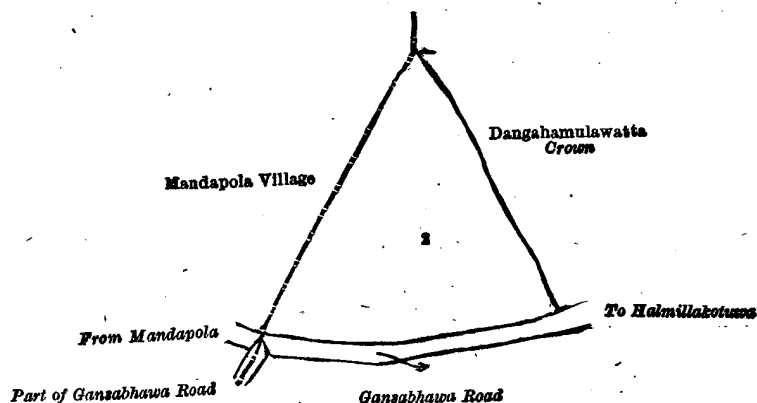
Description of the Lands referred to.

The following lots situated in the village of Walpaluwa, in the Giratalane korale of the Dewamedhi hatpattu of the Kurunegala District, in the North-Western Province, as described in the annexed diagrams :—

I.—Block survey preliminary plan 1,736.

Lot.	Name of Land.	Extent, A. B. P.
2	Nugagahamulahena	2 0 31

and bounded as follows : on the north by the village limit of Mandapola ; on the east by Dangahamulawatta belonging to the Crown ; on the south by Gansabhawa road from Halmillakotuwa to Mandapola ; on the west by the village limit of Mandapola.



Surveyor-General's Office,
Colombo, March 25, 1920.

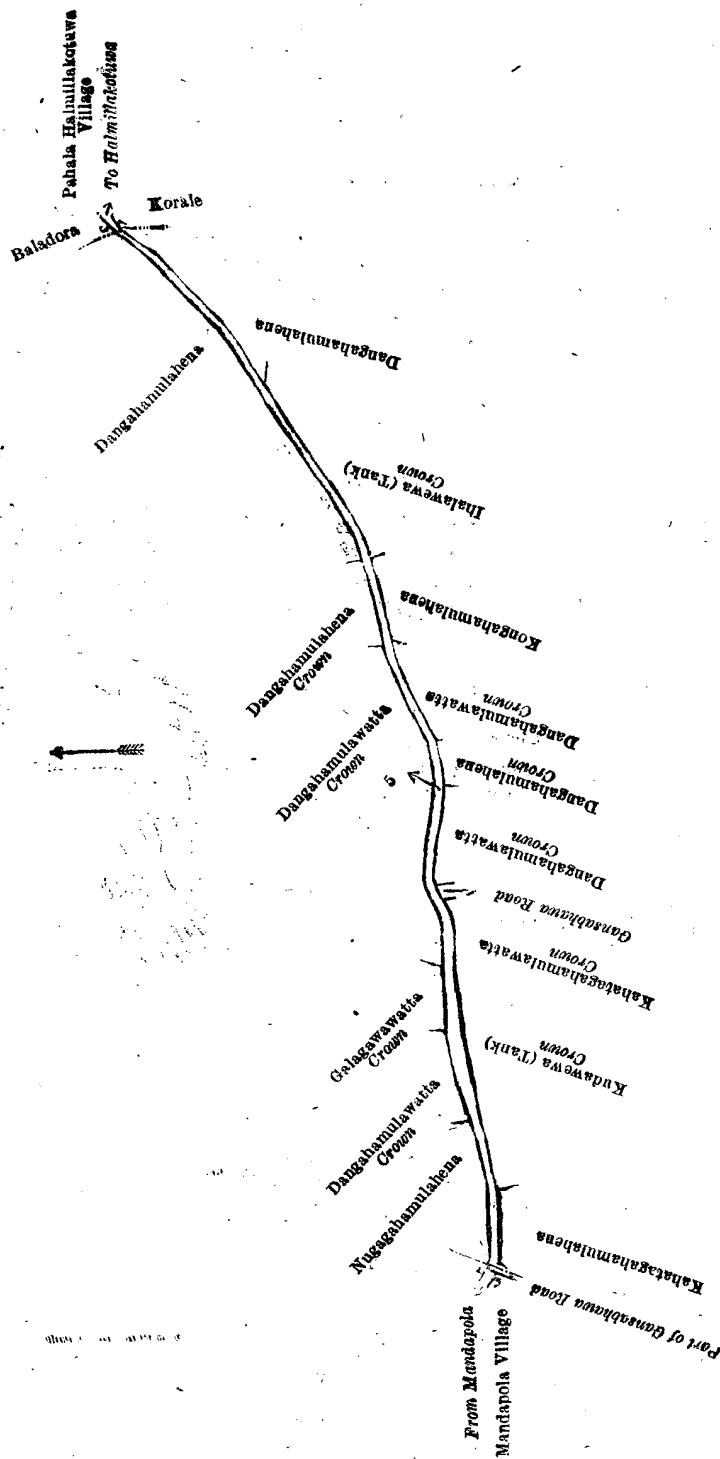
Scale of 4 Chains to an Inch.

F. J. SALMON,
for Acting Surveyor-General.

II.—Block survey preliminary plan 1,736.

Lot.	Name of Land.	Extent, A. B. P.
5	Gansabhawa road	2 0 22

and bounded as follows : on the north by Nugagahamulahena claimed by Herat Mudiyansele Kiri Banda and others, Dangahamulawatta belonging to the Crown, Galagawawatta belonging to the Crown, Dangahamulawatta belonging to the Crown, Dangahamulahena belonging to the Crown, Dangahamulahena claimed by Herat Mudiyansele Dingiri Banda and others ; on the east by the village limit of Pahala Halmillakotuwa (the boundary of Baladora korale) ; on the south by Dangahamulahena claimed by Watukara Vidanelage Kinda Naide, Ihalawewa (tank) claimed by the Crown, Kongahamulahena claimed by Herat Mudiyansele Ranhamy and others, Dangahamulawatta claimed by the Crown, Dangahamulahena claimed by the Crown, Dangahamulawatta claimed by the Crown, Gansabhawa road, Kahatagahamulawatta claimed by the Crown, Kudawewa (tank) claimed by the Crown, Kahatagahamulahena claimed by Herat Mudiyansele Kiri Banda and another, part of Gansabhawa road ; on the west by the village limit of Mandapola.



Surveyor-General's Office,
Colombo, March 25, 1920.

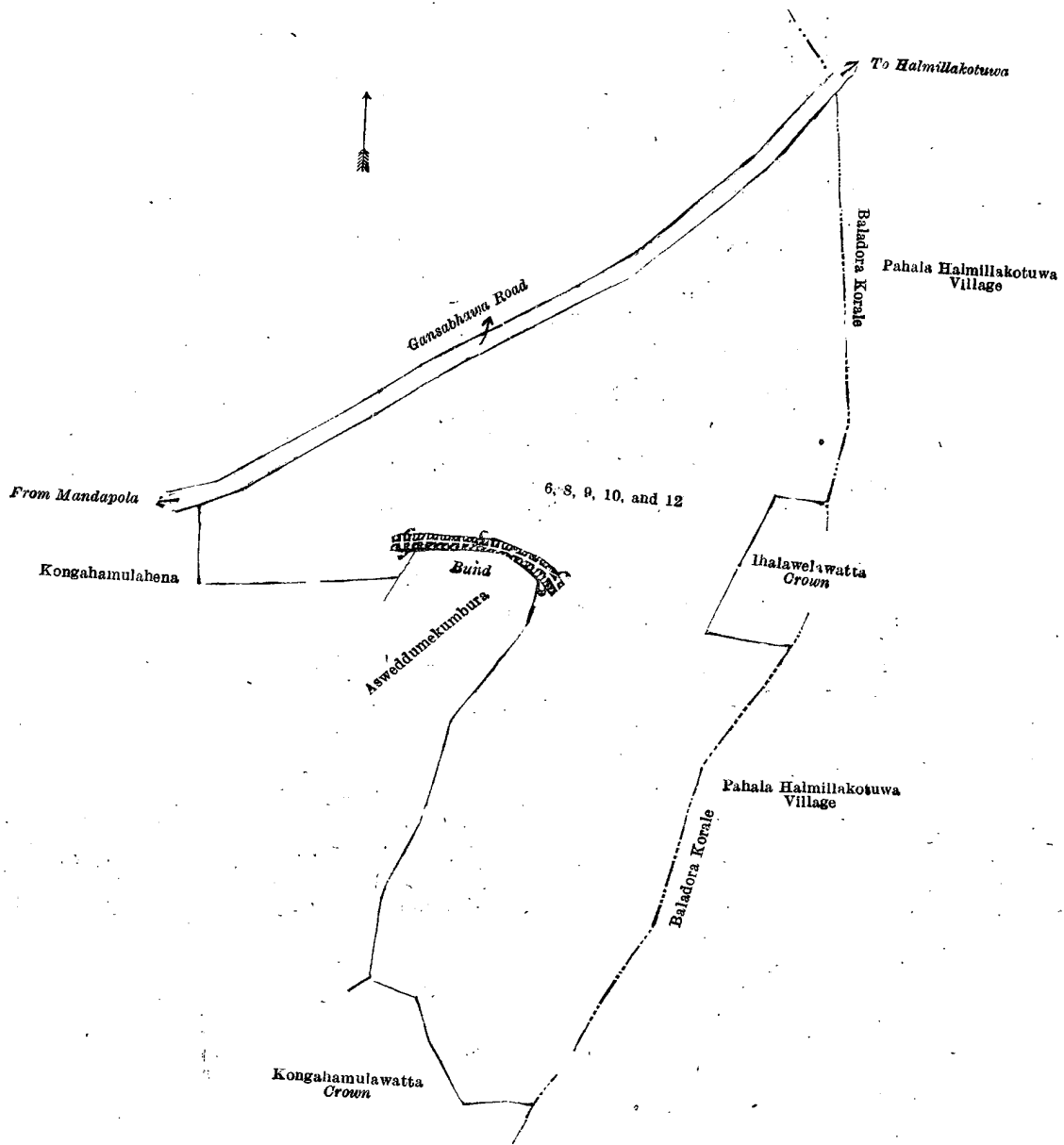
Scale of 8 Chains to an Inch.

F. J. SALMON,
for Acting Surveyor-General.

III.—Block survey preliminary plan 1,736.

Lot.	Name of Land.	Extent, A. B. P.	Lot.	Name of Land.	Extent, A. B. P.
6	Dangahamulawatta	3 0 13	12	Kongahamulawatta (reservation for bund)	0 0 22
8	Kahatagahamulawatta	5 0 11			
9	Do. (reservation for bund)	0 0 30			14 3 0
10	Ihalawewa (tank)	6 1 4			

and bounded as follows: on the north by the Gansabhawa road from Mandapola to Halmillakotuwa; on the east by the village limit of Pahala Halmillakotuwa (the boundary of Baladora korale), Ihalawelawatta belonging to the Crown, the village limit of Pahala Halmillakotuwa (the boundary of Baladora korale); on the south by Kongahamulawatta belonging to the Crown; on the west by Asweddumekumbura claimed by Herat Mudiyansele Ukku Banda and another, Asweddumekumbura claimed by Herat Mudiyansele Ukku Banda and another (bund), Kongahamulawatta claimed by Herat Mudiyansele Ranhamy and others.



Surveyor-General's Office,
Colombo, March 25, 1920.

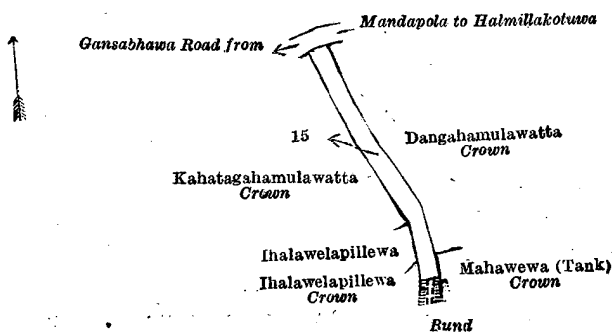
Scale of 4 Chains to an Inch.

F. J. SALMÓN,
for Acting Surveyor-General.

Lot.	Name of Land.	IV.—Block survey preliminary plan 1,736.
15	Gansabhawa road	

Extent, A. E. P.
0 0 34

and bounded as follows: on the north by the Gansabhawa road from Mandapola to Halmillakotuwa; on the east by Dangahamulawatta belonging to the Crown, Mahawewa (tank) claimed by the Crown; on the south by the bund; on the west by Ihalawelapillewa claimed by Herat Mudiyanselegé Banda and others, Ihalawelapillewa belonging to the Crown, Kahatagahamulawatta belonging to the Crown.



Surveyor-General's Office,
Colombo, March 25, 1920.

Scale of 4 Chains to an Inch.

F. J. SALMÓN,
for Acting Surveyor-General.

V.—Block survey preliminary plan 1,736.

Lot.	Name of Land.	Extent, A. R. P.	Lot.	Name of Land.	Extent, A. R. P.
17 ..	Kudawewa (tank) ..	5 2 17	21B ..	Bogahamulahena ..	1 3 38
18 ..	Kahatagahamulahena ..	5 3 23	22 ..	Road ..	0 0 11
18A ..	Meegahamulahena ..	4 1 14	23 ..	Kongahamulahenyaya ..	0 0 17
18B ..	Kadurugahakumburapillewa ..	0 3 26	24 ..	Part of road ..	0 0 11
18C ..	Balagahakumburapillewa ..	0 1 32	28 ..	Dangahamulahenyaya (reservation for bund) ..	0 0 16
19 ..	Gansabhawa road (part of) ..	0 0 16	30 ..	Ihalawelapillewa (do.) ..	0 0 15
20 ..	Do. ..	0 3 11			
21 ..	Dematawalehena ..	2 1 38			
21A ..	Kongahamulahena ..	2 3 35			26 0 0

and bounded as follows : on the north by the village limit of Mandapola, the village limit of Mandapola (part of Gansabhawa road), Gansabhawa road from Mandapola to Halmillakotuwa ; on the east by Kahatagahamulawatta belonging to the Crown, Ihalawelapillewa belonging to the Crown ; on the south by Ihalawelapillewa belonging to the Crown, Asweddumekumbura claimed by Herat Mudiyansele Kiri Banda and another, Gamwasamekumbura claimed by Herat Mudiyansele Appuhami and others, Lindakumburekamata claimed by Herat Mudiyansele Kiri Banda and others, Lindakumbura claimed by Herat Mudiyansele Kiri Banda and another, Gansuriyagahakumbura claimed by Herat Mudiyansele Menik Hami and another, Kadurugahakumburakamata claimed by Ratnayaka Mudiyansele Appuhami and others, Kadurugahakumbura claimed by Herat Mudiyansele Ukku Banda and others, Balagahakotuwa claimed by Herat Mudiyansele Ukku Banda and others ; on the west by the village limit of Detiyamulla (part of road from Detiyamulla to Mandapola).

NOTE.—The following lot lying within the above-mentioned boundaries is excluded from this part of the notice, and its extent of 2 roods and 16 perches is not included in the acreage of 26 acres given above:—

Block survey preliminary plan 1,736.

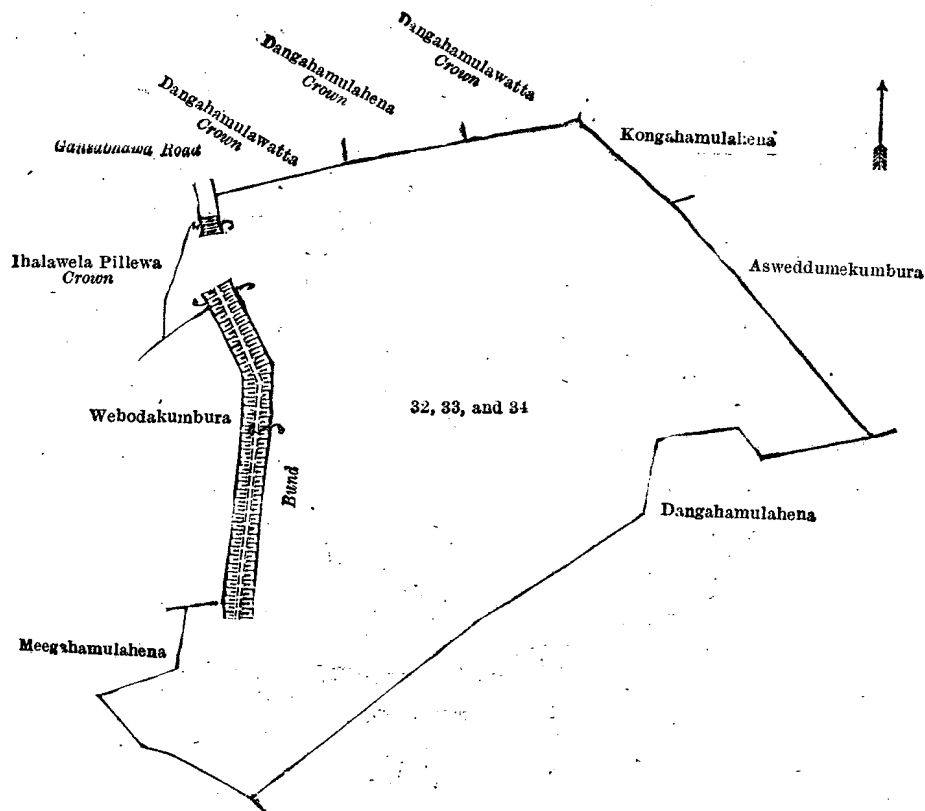
Lot.	Name of Land.	Extent, A. R. P.
25 ..	Kahatagahamulawatta ..	0 2 16

[For Diagram see page 719.]

VI.—Block survey preliminary plan 1,736.

Lot.	Name of Land.	Extent, A. R. P.
32 ..	Ihalawelapillewa (reservation for bund) ..	0 0 22
33 ..	Hapuhenyaya (do.) ..	0 1 6
34 ..	Mahawewa (tank) ..	11 0 31
		11 2 19

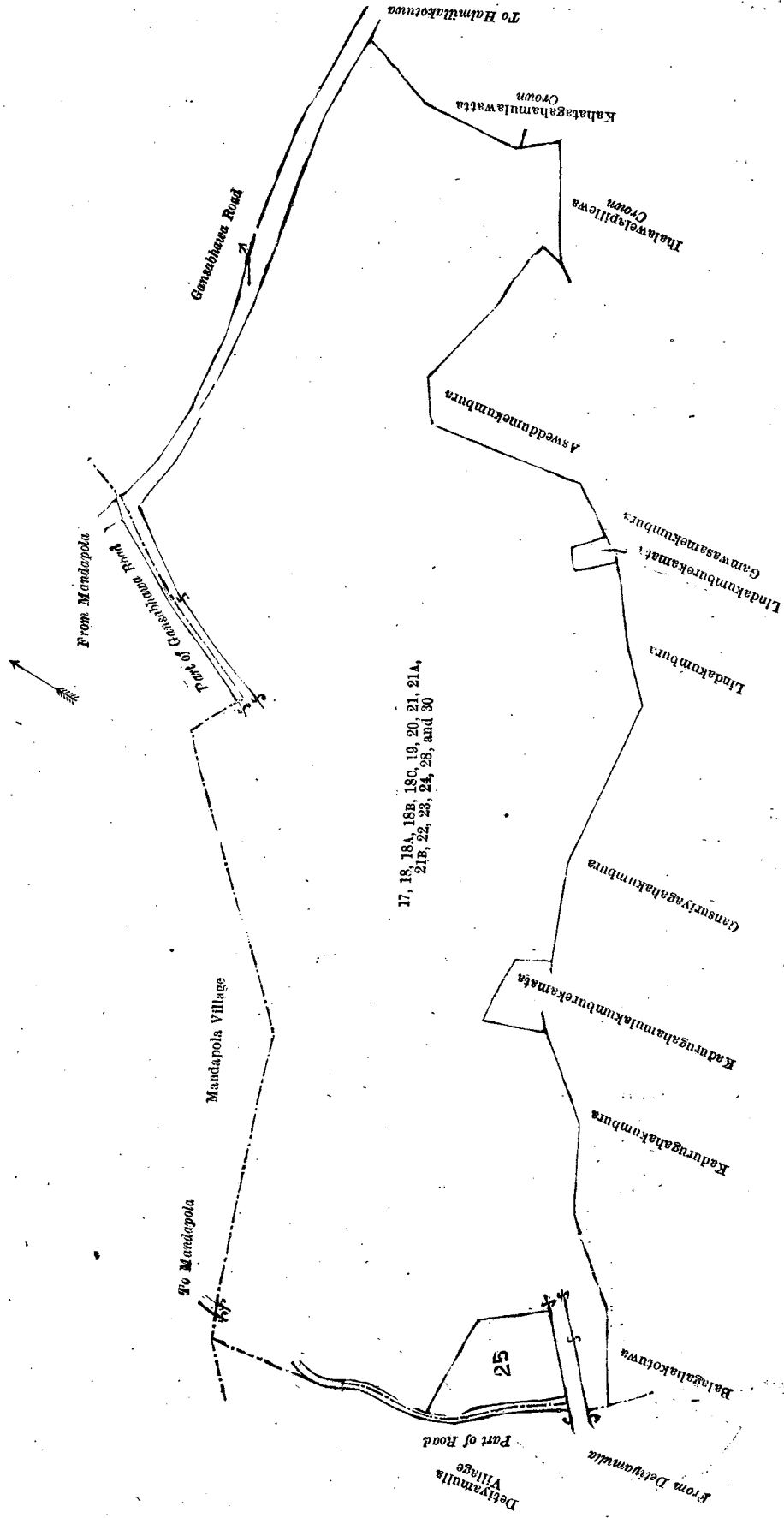
and bounded as follows : on the north by a Gansabhawa road, Dangahamulawatta belonging to the Crown, Dangahamulahena belonging to the Crown, Dangahamulawatta belonging to the Crown ; on the east by Kongahamulahena claimed by Herat Mudiyansele Ranhamy and others, Asweddumekumbura claimed by Herat Mudiyansele Ukku Banda and another ; on the south by Dangahamulahena claimed by Herat Mudiyansele Dingiri Banda and others ; Meegahamulahena claimed by ditto ; on the west by Meegahamulahena claimed by Herat Mudiyansele Dingiri Banda and others, Webodakumbura claimed by Herat Mudiyansele Ukku Banda and others, Ihalawelapillewa belonging to the Crown.



Surveyor-General's Office,
Colombo, March 25, 1920.

Scale of 4 Chains to an Inch.

F. J. SALMON,
for Acting Surveyor-General.



Surveyor-General's Office,
Colombo, March 25, 1920.

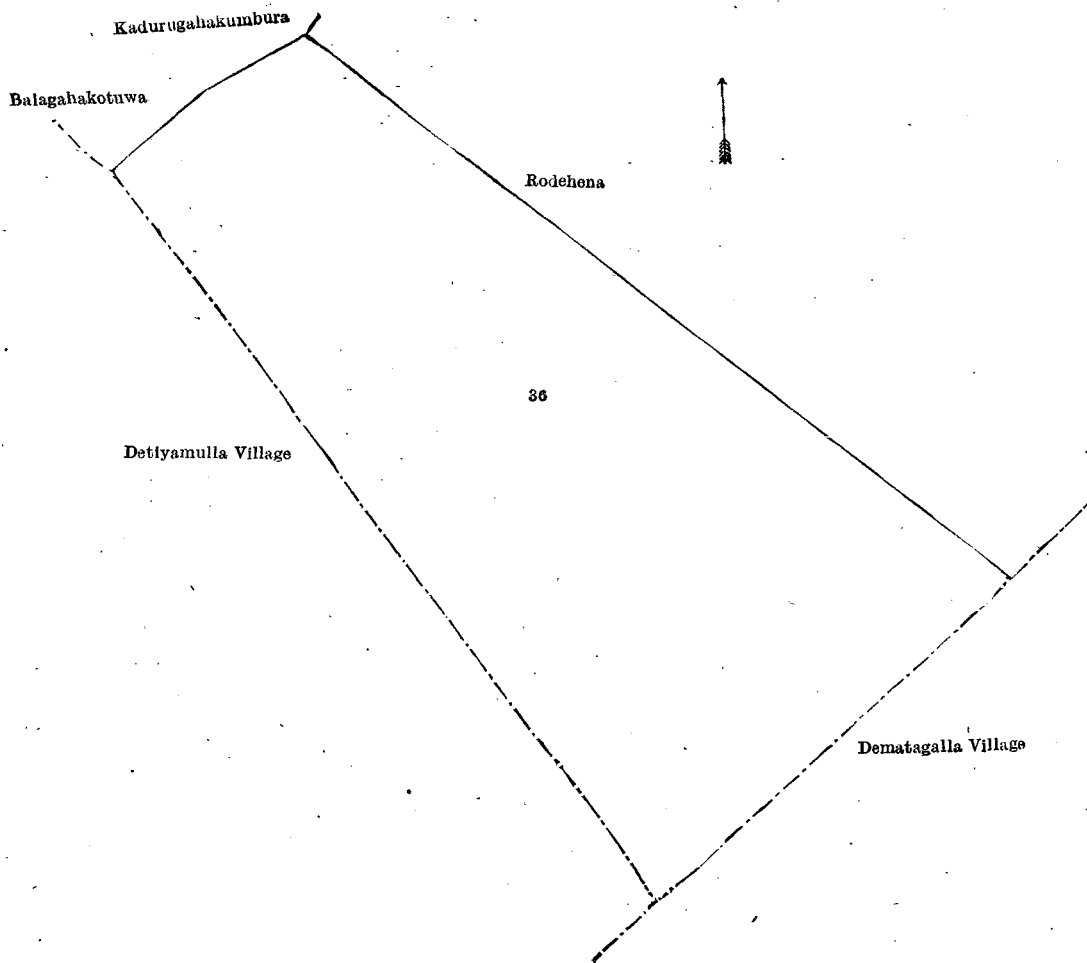
Scale of 4 Chains to an Inch.

F. J. SALMON,
for Acting Surveyor-General.

VII.—Block survey preliminary plan 1,736..

Lot.	Name of Land.	Extent, A. R. P.
36	Meeghamulahena	14 1 11

and bounded as follows: on the north by Balagahakotuwa claimed by Herat Mudiyansele Ukku Banda and others, Kadurugahakumbura claimed by ditto, Rodehena claimed by Herat Mudiyansele Dingiri Banda and others; on the east by Rodehena claimed by Herat Mudiyansele Dingiri Banda and others, the village limit of Dematagalla; on the south by the village limit of Dematagalla, the village limit of Detiyamulla; on the west by the village limit of Detiyamulla.



Surveyor-General's Office,
Colombo, March 25, 1920.

Scale of 4 Chains to an Inch.
Kurunegala S. O. 31—1920.

F. J. SALMON,
for Acting Surveyor-General.

Ratnapura Notice No. 7,550.

Notice under "The Waste Lands Ordinances of 1897, 1899, 1900, and 1903."

TAKE notice that unless within three months from May 21, 1920, the persons, if any, who claim any interest in the lands hereinafter mentioned or in any one or more of such lands or to some interest therein make claim in person or in writing to the said lands or to any of them or to some interest therein to M. T. Archibald, Esq., Special Officer appointed under section 28 of "The Waste Lands Ordinances of 1897, 1899, 1900, and 1903," at his office at Colombo:

Such Special Officer, in pursuance of the powers vested in him by the said Ordinances, will declare by writing under his hand that the said lands, or such of them as to which no claim has been made, are the property of the Crown.

M. T. ARCHIBALD,
Special Officer.

NOTE.—A claim to a right of way over the said lands or any of them is a claim to an interest in the land or lands.

Description of the Lands referred to.

The following lots situated in the village of Muwagama, in the Meda pattu of the Nawadun korale, of the Ratnapura District, in the Province of Sabaragamuwa, as described in the annexed diagrams:—

I.—Block survey preliminary plan 74.

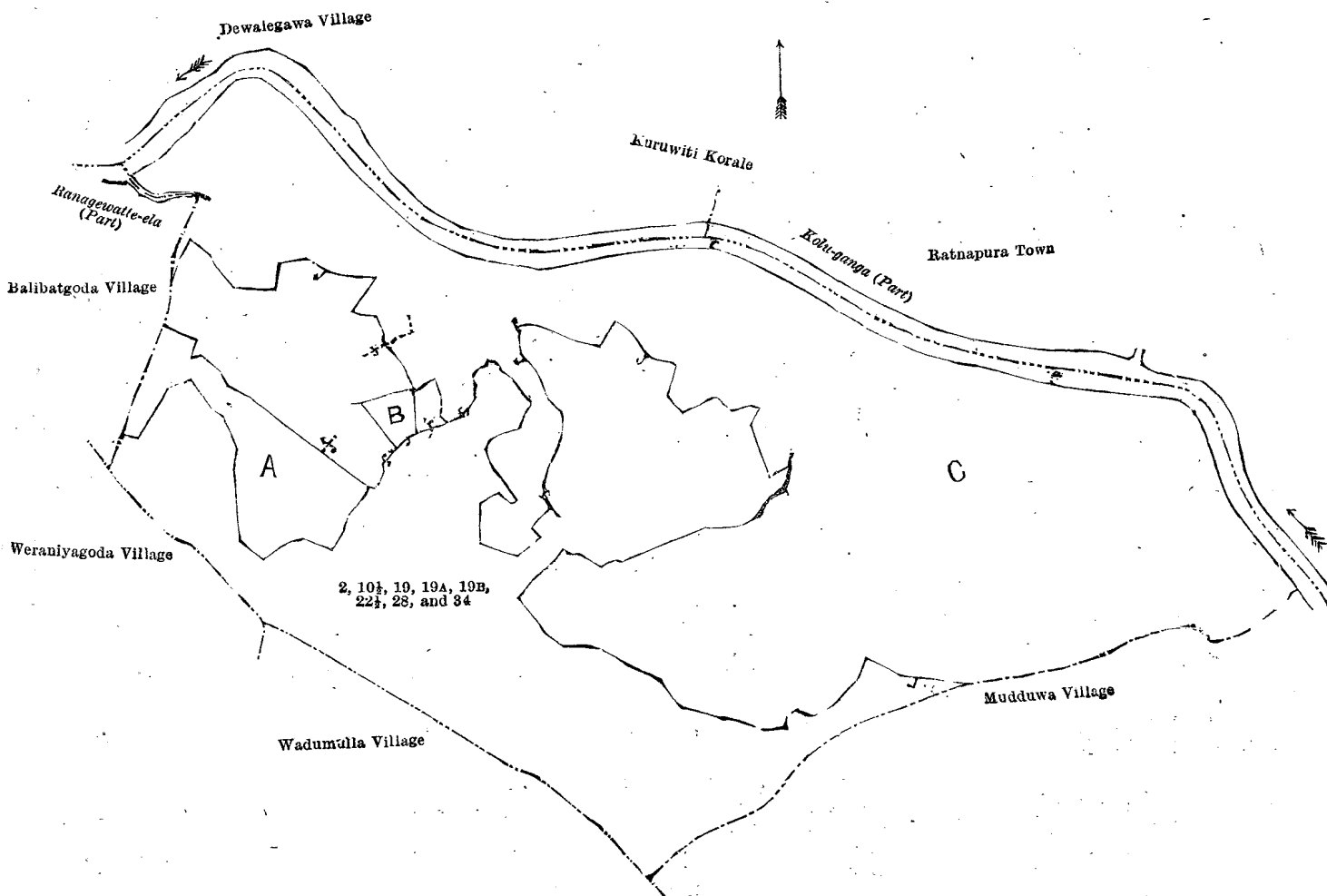
Lot.	Name of Land.	Extent, A. R. P.	Lot.	Name of Land.	Extent, A. R. P.
2	Mirishenemukalana, Bandarahene-mukalana, Dikhenemukalana, Peelegodamukalana, Pahalalanda-mukalana	163 1 38	19B	Lindawatta	0 1 14
10½	Footpath	0 0 10	22½	Footpath	0 0 6
19	Radagewatteudakella	0 1 33	28	Delwalagekanatta	1 2 21
19A	Wannigewatta	0 1 31	34	Kalu-ganga and Ranagewatta-ela (half the area)	18 3 16
					185 1 9

and bounded as follows : on the north by Kalu-ganga (part), (the village limit of Dewalegawa, the boundary of the Kuruwita korale, the Ratnapura town); on the east by Kalu-ganga (part), (the boundary of Kuruwita korale and the Ratnapura town); on the south by the village limit of Mudduwa, the village limit of Wadumulla; on the west by the village limits of Weraniyagoda and of Balibatgoda.

The following lots lying within the above-mentioned boundaries are excluded from this part of the notice, and no part of their aggregate acreage of 250 acres 1 rood and 6 perches is included in the acreage of 185 acres 1 rood and 9 perches given above :—

Block survey preliminary plan 74.

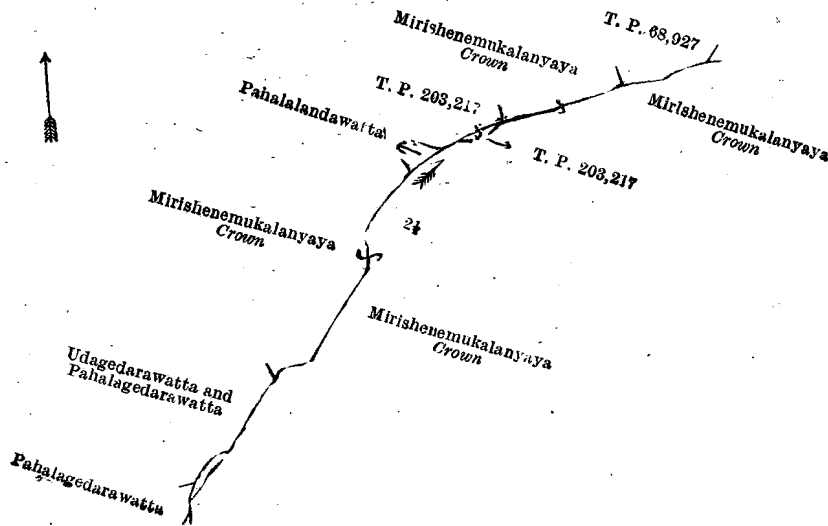
Lot.	Name of Land.	Extent, A. R. P.	Lot.	Name of Land.	Extent, A. R. P.
A 4 ..	Epitagederawatta ..	1 0 33	C 22 ..	Wannigewila ..	0 1 0
A 5 ..	T. P. 203,216 ..	0 1 22	C 23 ..	Wilmullewatta ..	1 1 33
A 6 ..	Mahagulana ..	1 1 26	C 24 ..	Wannige Gulana Medakella ..	0 0 36
A 7 ..	T. Ps. 204,739 and 204,741 ..	4 1 13	C 25 ..	Do. (T. P. 223,798) ..	3 0 26
A 8 ..	Galapallehena ..	1 1 25	C 25½ ..	Elege-dola ..	0 0 9
A 9 ..	Gulanewatta ..	0 2 24	C 26 ..	Wannige Gulana Medakella ..	0 1 3
A 10 ..	Udagederawatta and Pahalagederawatta ..	6 1 6	C 27 ..	Lindewatta ..	2 1 12
A 11 ..	Pahalagederawatta ..	0 2 4	C 29 ..	Dewalagekanatta alias Pattiyagekanatta ..	0 2 29
B 16 ..	Pahalalandawatta ..	0 3 25	C 29½ ..	Mullewatta-ela ..	0 0 5
B 16½ ..	Malakkarawila-ela ..	0 0 5	C 30 ..	Kanattawatta ..	0 2 11
B 17 ..	T. P. 203,217 ..	0 2 22	C 31 ..	Meegodagalamunewatta and Kudanaidegowatta ..	25 3 17
C 1 ..	T. Ps. 68,927, 204,738, 204,740, and 209,622 ..	190 1 36	C 31A ..	Tennewatta, Nivitigalagewatta, and Imbulgahapitiyewatta ..	0 3 36
C 2½ ..	Mala-dola (dry stream) ..	0 0 9	C 32 ..	Kekunagahawila ..	0 0 19
C 2¾ ..	Do. (do.) ..	0 0 8	C 33 ..	Kekunagahawilahena ..	0 2 3
C 3 ..	Nagahawattohena ..	0 1 0	C 35 ..	Water-course ..	0 0 4
C 12 ..	Walnarangodellawatta ..	0 3 39	C 36 ..	Galamune-dola ..	0 0 2
C 13 ..	Palahapuwagodella ..	0 2 23	C 37 ..	Do. ..	0 0 4
C 14 ..	Ellegekumburegodella ..	0 1 8	C 38 ..	Do. ..	0 0 6
C 15 ..	Do. ..	0 0 38	C 39 ..	Do. ..	0 0 2
C 18 ..	Kanattewatta ..	2 1 9	C 40 ..	Do. ..	0 0 1
C 20 ..	Gulana Pahalakellekumbura ..	0 0 18			
C 20½ ..	Elege-dola ..	0 0 11			
C 21 ..	Wannigewila ..	0 1 17			
C 21½ ..	Elege-dola ..	0 0 7			
					250 1 6



II.—Block survey preliminary plan 74.

Lot.	Name of Land.	Extent, A. R. P.
2½	Mala-dola (dry stream)	0 0 9

and bounded as follows : on the north by Pahalalandawatta claimed by Nagahawela Adonisa, T. P. 203,217, Mirishenemukalanyaya claimed by the Crown, T. P. 68,927 ; on the east by Mirishenemukalanyaya claimed by the Crown, T. P. 203,217 ; on the south by Mirishenemukalanyaya claimed by the Crown ; on the west by Pahalagederawatta claimed by Asangeyalaya Peirisa and others, Udagederawatta and Pahalagederawatta claimed by Asangeyalaya Peirisa, Mirishenemukalanyaya claimed by the Crown.



Surveyor-General's Office,
Colombo, March 4, 1920.

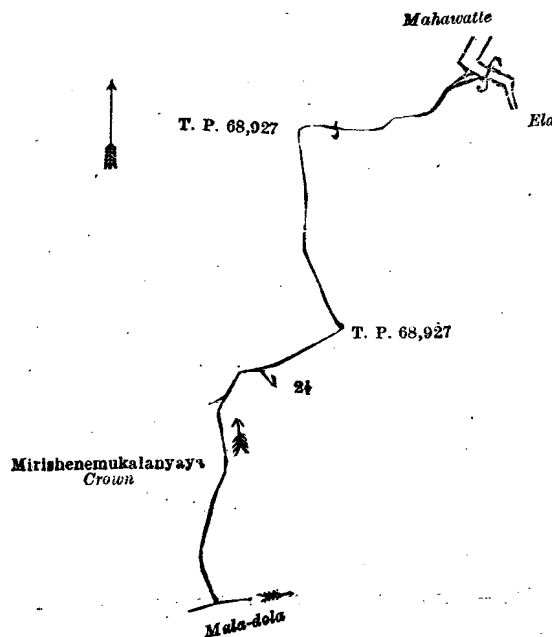
Scale of 4 Chains to an Inch.

F. J. SALMON,
for Acting Surveyor-General.

III.—Block survey preliminary plan 74.

Lot.	Name of Land.	Extent, A. R. P.
2½	Mala-dola (dry stream)	0 0 8

and bounded as follows : on the north by T. P. 68,927, Mahawatte-ela ; on the east by Mahawatte-ela, T.P. 68,927 ; on the south by Mala-dola ; on the west by Mirishenemukalanyaya claimed by the Crown, T.P. 68,927.



Surveyor-General's Office,
Colombo, March 4, 1920.

Scale of 4 Chains to an Inch.

F. J. SALMON,
for Acting Surveyor-General.

IV.—Block survey preliminary plan 74.

Lot.	Name of Land.	Extent, A. R. P.
16½ ..	Malakkarawila-ela	0 0 5

and bounded as follows : on the north by Mirishenemukalanyaya claimed by the Crown, Ellegekumburegodella claimed by Lindamulage Romiel Silva, T. P. 68,927 ; on the east by an ela ; on the south by Mirishenemukalanyaya claimed by the Crown, Pahalandawatta claimed by Nagahawela Adonisa ; on the west by Mirishenemukalanyaya claimed by the Crown.



Surveyor-General's Office,
Colombo, March 4, 1920.

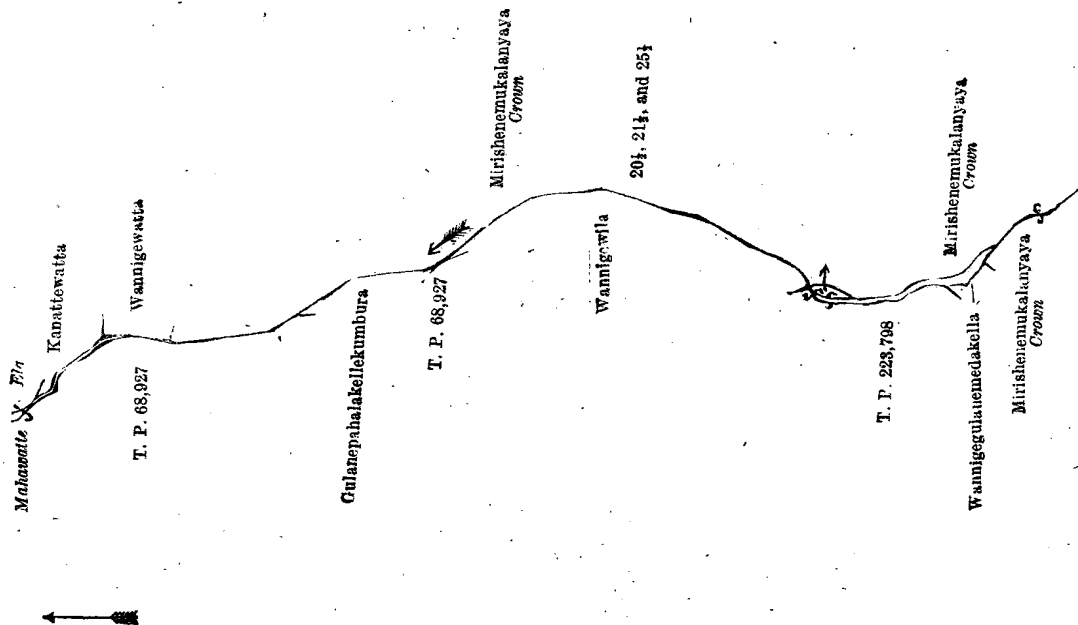
Scale of 4 Chains to an Inch.

F. J. SALMON,
for Acting Surveyor-General.

V.—Block survey preliminary plan 74.

Lot.	Name of Land.	Extent, A. R. P.
20½ ..	Elege-dola (stream)	0 0 11
21½ ..	Do. (do.)	0 0 7
25½ ..	Do. (do.)	0 0 9
		0 0 27

and bounded as follows : on the north by T. P. 68,927, Mahawatte-ela, Kanattewatta (private), Wannigewatta claimed by Wanniarachchilage Anadahamy and others ; on the east by Mirishenemukalanyaya claimed by the Crown ; on the south by Mirishenemukalanyaya claimed by the Crown, Wannigegulanamedakella claimed by Kuhalkattadiyalage Carolisa ; on the west by T. P. 223,798, Wannigewila claimed by Wanniarachchilage Siyanhami and others, T. P. 68,927, Gulanepahalakellekumbura claimed by Muwagama Radage Jamma and others, T. P. 68,927.



Surveyor-General's Office,
Colombo, March 4, 1920.

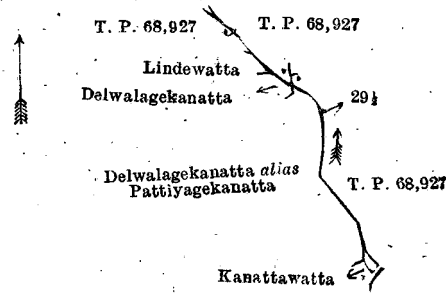
Scale of 4 Chains to an Inch.

F. J. SALMON,
for Acting Surveyor-General.

VI.—Block survey preliminary plan 74.

Lot.	Name of Land.	Extent, A. R. P.
29½ ..	Mullewatte-ela	0 0 5

and bounded as follows : on the north and east by T. P. 68,927 ; on the south by Kanattawatta claimed by Wiharage Malhamy ; on the west by Delwalagekanatta alias Pattiyagekanatta claimed by Wanniarachchilage Heenhami, Delwalagekanatta claimed by Badahelagodagamage Dingiri Menike, Lindewatta (private), T. P. 68,927.



Surveyor-General's Office,
Colombo, March 4, 1920.

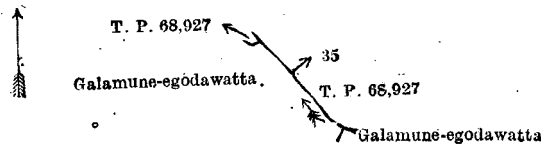
Scale of 4 Chains to an Inch.

F. J. SALMON,
for Acting Surveyor-General.

Lot. Name of Land. VII.—Block survey preliminary plan 74.

Extent, A. R. P.
0 0 4

35 ... Water-course
and bounded as follows : on the north by T. P. 68,927 ; on the east by Galamune Egodawatta claimed by Ratnaweera Patabendige James and others ; on the south by Galmune Egodawatta claimed by Ratnaweera Patabendige James and others ; on the west by T. P. 68,927.



Surveyor-General's Office,
Colombo, March 4, 1920.

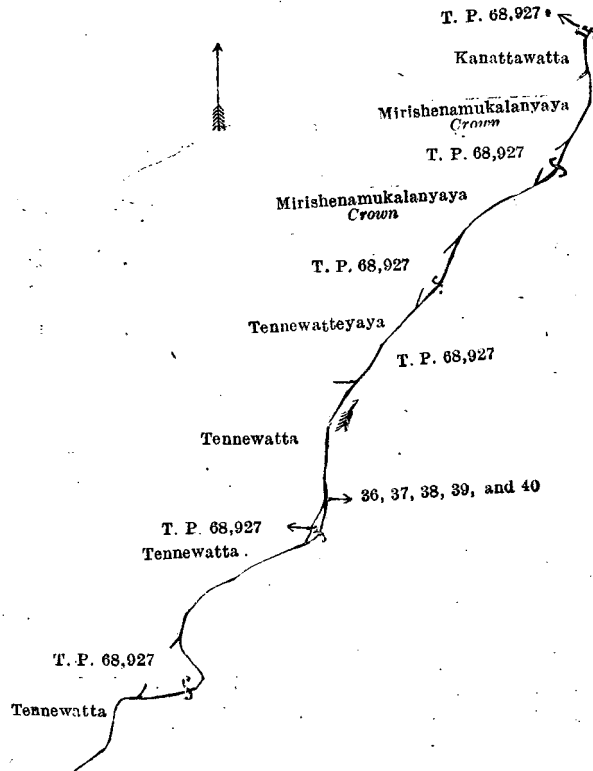
Scale of 4 Chains to an Inch.

F. J. SALMON,
for Acting Surveyor-General.

VIII.—Block survey preliminary plan 74.

Lot.	Name of Land.	Extent, A. R. P.	Lot.	Name of Land.	Extent, A. R. P.
36	Galamunedola	0 0 2	39	Galamunedola	0 0 2
37	Do.	0 0 4	40	Do.	0 0 1
38	Do.	0 0 6			0 0 15

and bounded as follows : on the north by Tennewattheyaya claimed by Kadawatta Arachchilage Appuhamy and others, T. P. 68,927, Mirishenemukalanyaya claimed by the Crown, T. P. 68,927, Mirishenemukalanyaya claimed by the Crown, Kanattawatta claimed by Wiharage Malhamy ; on the east and south by T. P. 68,927 ; on the west by Tennewatta claimed by Ratnaweera Patabendige James and others, T. P. 68,927, Tennewatta claimed by Ratnaweera Patabendige James and others, T. P. 68,927, Tennewatta claimed by Ratnaweera Patabendige James and others.



Surveyor-General's Office,
Colombo, March 4, 1920.

Scale of 4 Chains to an Inch.
Ratnapura S. O. 4—1920.

F. J. SALMON,
for Acting Surveyor-General.

Colombo Notice No. 7,551.

Notice under "The Waste Lands Ordinances of 1897, 1899, 1900, and 1903."

TAKE notice that unless within three months from May 21, 1920, the persons, if any, who claim any interest in the lands hereinafter mentioned or in any one or more of such lands appear before the Assistant Government Agent of the Colombo and Negombo Districts, Western Province, and make claim to the said lands or any of them or to some interest therein:

Such Assistant Government Agent, in pursuance of the powers in him vested by Ordinance No. 1 of 1897, will declare by writing under his hand that the said lands, or such of them to which no claim has been made, are the property of the Crown.

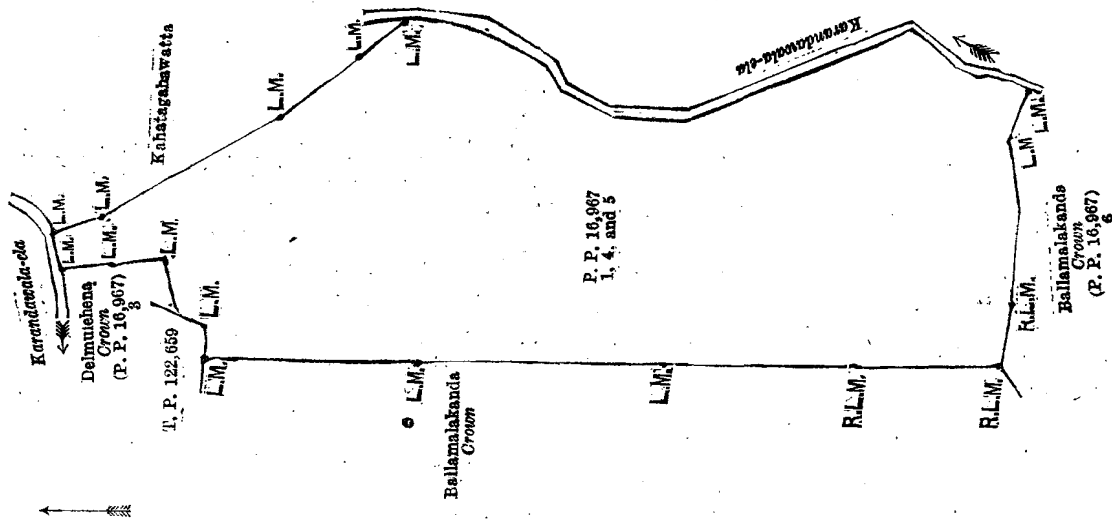
A. P. BOONE,
Assistant Government Agent.

Description of the Lands referred to.

The following lots situated in the village of Mabula, in Udugaha pattuwa of Hewagam korale, in the Colombo District of the Western Province, as described in the annexed diagram:—

Lot.	Name of Land.	Preliminary plan 16,967.	Extent, A. R. P.
1 ..	Ballamalakanda	9 1 35
4 ..	Do (reservation for stream)	0 0 15
5 ..	Do. (do)	1 1 30
			11 0 0

and bounded as follows: on the north by Karandawala-ela; on the north-east by Kahatagahawatta claimed by G. Nonohami; on the east by Karandawala-ela; on the south by Ballamalakanda claimed by the Crown (P. P. 16,967/6); and on the west by Ballamalakanda claimed by Crown, land depicted in title plan No. 122,659, and Delmulehena claimed by the Crown (P. P. 16,967/3).



Surveyor-General's Office,
Colombo, November 18, 1919.

Scale of 4 Chains to an Inch.

G. K. THORNHILL,
for Surveyor-General.

LAND SALES IN THE WESTERN PROVINCE.

No. 3,280, W. P.—The Government Agent, Western Province, will on Friday, July 2, 1920, at 12 noon, at his office in Colombo, put up to auction, for sale or settlement, or will otherwise dispose of, the under-mentioned portions of Crown land, in accordance with the regulations of Government regarding land sales. Twenty-eight allotments of land situated in the Hapitigam, Alutkuru korale north, Siyane korale east, Salpiti, and Hewagam korale divisions of the Negombo and Colombo Districts of the Western Province.

Lot.	Name of Land.	Name of Applicant.	Description.	Extent, A. R. P.
1	Wewahena	—	Encroachment by A. P., Ameresekara of Hiriwala	1 0 11
2	Do.	—	do.	0 2 15
3	Gonnagahalanda	—	Encroachment by Kurupparachige Siman Appu and Ganegoda Arachige Roidahamy of Hiriwala	0 0 33
4	Wewehena (½)	—	Encroachment by A. P. Ameresekera of Hiriwala	0 0 20
Village—Kaleliya Pallewela, Yatigana pattuwa, Hapitigam korale.				
5	Kaduruganawatta	—	Encroachment by Sumangala Unnanse of Kaleliya Pallewela	0 0 23

Preliminary plan 16,986. Village—Mana Hunupitiya, Dasiya pattuwa, Alutkuru korale north.					
Lot.	Name of Land.	Name of Applicant.	Description.	Extent.	
				A.	R. P.
2	Kosganawatta <i>alias</i> Sellakanda	—	Encroachment by Seena Suuppiah and Anthony Costa	0	0 18
Advance extract of block survey preliminary plan 14. Village—Udugama, Gangaboda pattu, Siyane korale east.					
123½	Tapasgalalanda	—	Encroachment by Haputantrige Appu of Udugama	0	2 17
123½	Galbodakumbura	—	Encroachment by Haputantrige Barons chi of Udugama	0	0 13
123¼	Meegahawatta	—	do.	0	1 3
Preliminary plan 16,947. Village—Kiriwattuduwa, Udugaha pattuwa, Salpiti korale.					
4	Payapihinegalalanda	Amaratunachi Maddumage Peeris Appu of Kiriwattuduwa	Encroachment by applicant	0	3 22
5	Do.	do.	Encroachment by Amaratunachi Maddumage Nanhamy	2	1 18
6	Do.	do.	do.	0	0 32
Preliminary plan 14,998. Village—Wearalupitiya, Udugaha pattuwa, Hewagam korale.					
3707	Hedawakagahalanda	—	Low jungle	1	1 22
Preliminary plan 16,508. Village—Watareka, Meda pattuwa, Hewagam korale.					
1	Naikenenalanda	D. A. D. Jayasuriya	Encroachment by applicant	0	0 32
Preliminary plan 16,605. Village—Pannaluwa, Meda pattuwa, Hewagam korale.					
6	Attambagahalanda	—	Encroachment by D. C. D. Jayasuriya	0	1 38
8	Do.	—	Scrub jungle	0	0 14
9	Do.	—	Encroachment by M. J. Fernando	0	0 3 1
13	Pelangahawatta	—	Encroachment by Mabulage Peduru Appu	0	1 27
14	Do.	—	do.	1	0 2
17	Do.	—	do.	0	3 3
19	Do.	—	Encroachment by Mabulage Pabilis, Josan, and Arnolis	5	0 12
21	Pelangahakumbura	—	Encroachment by Mabulage Kalusingho	0	1 17
22	Udakumburehena	—	Low jungle	0	0 15
29	Manayayewatta (½)	—	Encroachment by W. J. Fernando	0	0 26
39	Kosgahadeniya or V. oligaladeniya	—	Encroachment by Pusselmullagamage Suwathan Appu and Samarapullige Don Pabilis of Atigala	0	3 2
40	Etambagahalanda	—	Encroachment by Don Thomas Ameresekera of Udugama	1	3 25
41	Galpotteweledeniya	—	Encroachment by Pusselmullagamage Suwathan Appu and Samarapullige Don Pabilis of Atigala	0	0 16
Preliminary plan 17,056. Village—Welikanna, Udugaha pattuwa, Hewagam korale.					
1	Siriniwesa estate	—	Encroachment by Dr. W. A. de Silva	0	0 35

Upset price per acre varying from Rs. 150 to Rs. 1,000. Further information regarding these lands can be obtained from the Government Agent, Western Province, and respecting their plans from the Surveyor-General.

Colonial Secretary's Office,
Colombo, May 15, 1920.

B. HORSBURGH,
Acting Colonial Secretary.

No. 3,291, W. P.—The Assistant Government Agent, Kalutara, will on Tuesday, July 6, 1920, at 10 A.M., at the Nambapana Resthouse, put up to auction, for sale or settlement, or will otherwise dispose of, the under-mentioned portions of Crown land, in accordance with the regulations of Government regarding land sales. Fifty-four allotments of land situated in the Rayigam korale division of the Kalutara District of the Western Province.

Preliminary plan 17,068. Village—Kompe.					
Lot.	Name of Land.	Name of Applicant.	Name of Claimant.	Description.	Extent.
					A. R. P.
1	Pinkumburewatta	Crown	Gamage Menchohamy and another	Coconut	2 0 11
2	Pinkumbura	do.	Barnunige Cornelis Appu and another	Paddy field	0 0 28
Village—Ingiriya.					
3	Rayigam estate	Crown	Rayigam estate	Rubber	2 3 25
Village—Kompe.					
4	Radagekumbura	Crown	Pediradage Geeris Fernando	Paddy field	0 0 39
5	Kalawachchikumbura	do.	Gamage Adonis and others	do.	0 1 0
Village—Ingiriya.					
6	Rayigam estate	Crown	Rayigam estate	Rubber	0 0 27

Lot.	Name of Land.	Name of Applicant.	Village—Kompe.		Description.	Extent.	
			Name of Claimant.			A.	R. P.
7	Kalawachchikumbura	Crown	Gamage Damas		Paddy field	0	2 36
8	Kalawachchiwatta	do.	Hewaradage Suddahaluwa and another		Coconut	1	3 20
9	Elpanakandewatta	do.	Suriya-achchige Dionis Appu		do.	0	0 20
10	Do.	do.	do.		do.	0	0 35
11	Do.	do.	do.		do.	0	2 0
12	Kalawachchikumbura	do.	Jayakodige Don Themanis and others		Paddy field	1	1 6
Village—Ingiriya.							
13	Rayigam estate	Crown	Rayigam estate		Rubber	0	3 17
Village—Kompe.							
14	Kalawachchikumbura	Crown	Gamage Adonis Appu and others		Paddy field	0	0 30
15	Do.	do.	do.		do.	4	1 27
16	Do.	do.	Crown		Deniya land	0	0 34
17	Elpanakandewatta	do.	Menagamage Singho Appu		Coconut	1	2 10
Village—Ingiriya.							
18	Elpanakandewatta	Crown	Rayigam estate		Cleared jungle	0	2 9
19	Rayigam estate	do.	do.		Rubber	2	1 24
20	Elpanakandekele	do.	do.		Cleared jungle	1	0 35
21	Rayigam estate	do.	do.		Rubber	1	1 31
22	Do.	do.	do.		Tea	0	2 0
23	Kuranamudukademukalana	Allan Coombe, Esq.	Crown		Jungle	3	1 16
25	Rayigam estate	Rayigam estate	Rayigam estate		Tea	3	0 8
26	Do.	do.	do.		do.	3	3 39
27	Do.	Allan Coombe, Esq.	do.		do.	11	0 28
28	Panvilalanda	Crown	Epitawalage Sadris Appu and another		Coconut	0	3 24
29	Rayigam estate	do.	Rayigam estate		Rubber	1	3 25
30	Do.	do.	do.		do.	7	0 36
32	Do.	do.	do.		do.	2	0 37
34	Do.	do.	do.		do.	0	0 35
35	Nagahawatta	Epitawalage Nonis	Don Crown		Reservation for road	0	0 5*30*
36	Katuakulepaula	Crown	Epitawalage Podihamy Appu		Coconut	0	2 20
37	Galendawatta, Halgahawatta, Nagahawatta, Delgahawatta, Hingurugalawatta	do.	Padukkage Hendrick Appu and others		Coconut 35 years	24	2 1
38	Galendawatta	do.	Padukkage Hendrick Appu		Coconut	1	0 39
39	Delgahawatta	do.	Padukkage Haramanis		do.	0	2 24
40	Nugagahawatta	do.	Padukkage Singhappu		Cinnamon, arecanuts, and jak	0	3 19
41	Do.	do.	Padukkage Singhappu and others		Coconut	0	2 21
42	Dolabodawatta	do.	Kalubowilage Sardiel Appu		do.	0	3 25
43	Delgahakumbura	do.	Padukkage Singhappu and others		Deniya land (vegetables)	0	2 22
44	Ketakelagahawatta, Galabodawatta, Ambagahawatta	do.	do.		Old coconut	12	1 12
45	Ketakelagahawatta	do.	Padukkage Singhappu		Coconut, arecanut, and jak	2	2 38
46	Galabodawatta	do.	Epitawalage Themanis Appu		Coconut	0	1 24
47	Do.	do.	Epitawalage Odiris		do.	1	1 38
48	Do.	do.	Kalubowilage Piloris		do.	0	3 21
49	Do.	do.	Epitawalage Davith Sinno		do.	0	1 7
50	Kattiyawatta	do.	Epitawalage Appusinno and others		do.	4	3 5
51	Do.	do.	E. Balanis		do.	0	1 27
52	Do.	do.	do.		do.	0	0 16
53	Kuranamadakada	Allan Coombe, Esq.	Crown		Forest	2	2 36
57	Kuranamadakada alias Pannilakandakele	do.	do.		do.	8	0 6
54	Kuranamadakada	do.	do.		Forest and reservation for Bambaraweladola	1	2 11†
55	Kuranamadakada alias Pannilakandakele	do.	do.		do.	0	1 14†
56	Do.	do.	do.		do.	1	3 4†

* To be given on annual rent.

† Not for sale or settlement.

Upset price per acre varies from Rs. 200 to Rs. 500. Further particulars can be obtained from the Assistant Government Agent, Kalutara, and plans of them from the Surveyor-General.

Colonial Secretary's Office,
Colombo, May 19, 1920.

B. HORSBURGH,
Acting Colonial Secretary.

NOTICE is hereby given that on Wednesday, June 16, 1920, at 12 noon, the Government Agent for the Western Province will receive sealed tenders, at his office at the Colombo Kacheheri, for the purchase of the lease to dig for plumbago in the under-mentioned Crown lands in the Negombo District, and supposed to contain plumbago, for a period of five years on the following conditions:—

(a) The lease will include the right of mining for plumbago only, and will be for a period of five years at the yearly rent of Rs. 300 per acre, and subject to the covenants and conditions of Government, copy of which can be obtained at the Kacheheri. The highest tenderer for the premium shall be the purchaser of the lease, provided that the amount of his tender shall not be less than Rs. 500 per acre.

(b) No tender shall be finally accepted unless the person making the same shall, on being declared the highest tenderer, immediately pay to the Government Agent a deposit of 10 per cent. on the amount of such tender, whether he has made a previous deposit or not, and also unless the said person shall, on being declared the highest tenderer as aforesaid, sign the above-mentioned conditions of sale.

(c) The purchaser shall pay to the Government Agent within one month from the day of sale the balance of the purchase money, and in failure thereof the purchase shall be considered void, and the deposit of 10 per cent., together with any other sum paid on account of the land, shall be forfeited.

(d) On payment to the Government Agent within the time specified of the whole of the purchase money, the Government Agent will grant to the purchaser a lease in the approved form, and the purchaser shall at the same time execute and deliver to the Government Agent a duplicate of such lease.

(e) Should any error or mistake hereafter appear in the description and admeasurement of the said lands, the purchaser will not be entitled to claim any compensation or abatement of the price in respect thereof.

(f) The fee for the preparation of the lease is 4 per cent. of purchase money, not exceeding Rs. 20, and must be paid on day of sale.

Preliminary plan 16,103. Village—Dahinpahuwa.
Yatigaha pattuwa of Hapitigam korale.

Lot.	Name of Land.	Extent, A. R. P.
1	Digalakanda	7 3 25
2	Do.	0 3 7
3	Do.	0 1 28
4	Do.	0 0 15
5	Gonagahalanda	0 1 16
6	Do.	0 1 9

Preliminary plan 16,564. Village—Imbulanwala.
Yatigaha pattuwa of Hapitigam korale.

Lot.	Name of Land.	Extent, A. R. P.
1	Digalakandekele	1 0 0
2	Do.	1 0 0
3	Do.	1 0 0
4	Do.	0 3 31
5	Do.	0 3 28
6	Do.	0 3 32
8	Do.	0 2 25
9	Do.	0 1 7
10	Do.	0 3 34

The Kacheheri,
Colombo, May 13, 1920.

J. G. FRASER,
Government Agent.

LAND SALES IN THE NORTHERN PROVINCE.

No. 907, N. P.—The Government Agent, Northern Province, will on Tuesday, July 6, 1920, at 1 P.M., at the sale bungalow attached to the Jaffna Kacheheri, put up to auction, for sale or settlement, or will otherwise dispose of, the under-mentioned portions of Crown land, in accordance with the regulations of Government regarding land sales. Forty allotments of land situated in the divisions of Valikamam West, Jaffna town, Vadamaradchi East, Pachchilaippali, Karachchi, and Punakari of the Jaffna District of the Northern Province.

Lot.	Name of Land.	Name of Applicant.	Description.	Extent.		Upset price per acre, Rs.
				A. R. P.		
Preliminary plan 5,205. Village—Navali in Valikamam West division.						
1	Nochiollai	General sale	Open land, abandoned lane	0	0	3.7 800
2	Do.	do.	do.	0	0	2.8 800
Preliminary plan 5,158. Village—Tirunelveli East of Nallur in Jaffna town division.						
1	Lane	Velu Appah	Lane contains a portion of a masonry well	0	0	8 1,200
Preliminary plan 5,189. Village—Kudattanai in Kudattanai of Vadamaradchi East division.						
1	Thalaiadi	Murugan Velan	Open land fit for tobacco cultivation	3	0	0 25
2	Do.	—	Open land (to be reserved for right of way)	0	0	10 —*
Preliminary plan 5,171. Village—Chempiyanpattu in Chempiyanpattu of Vadamaradchi East division.						
1	Manalkadu	Adirian Kurusu	Open sandy waste land	1	0	1 20
2	Do.	—	do. (to be reserved for a path)	0	0	11 —*
Preliminary plan 4,832. Village—Mukamalalai of Pachchilaippali division.						
1	Muttaddutidal	General sale	Low jungle fit for coconuts	6	0	14 17
2	Do.	do.	Palmyra garden	0	0	34 17
3	Do.	do.	do.	2	0	11 19
4	Do.	do.	do.	0	1	8 18
5	Do.	V. Nagalingam Chetty	Low jungle fit for coconuts	2	3	25 18.50
Preliminary plan 5,097. Village—Puloppalai in Puloppalai of Pachchilaippali division.						
1	Neeravittaravi	General sale	Open land fit for paddy	1	1	30 20
2	Ennasimanelkadu	Encroachment by Sinnachchi, widow of Kanapatipillai	Coconut garden	0	0	28 48
3	Neeravittaravai	—	Open land (to be reserved for a footpath)	0	1	4 —*
4	Neeravivaykal	—	Open land (to be reserved for a channel)	0	1	32 —*

Lot.	Name of Land.	Name of Applicant.	Description.	Extent.			Upset price per acre, Rs.
				A.	R.	P.	
5	Neeravittaravai	Kumaravelu Arumukam	Open land fit for paddy	0	2	0	20
6	Ennasimanelkadu	Encroachment by Sellamma, wife of Tambiah	Tobacco and palmyra garden	2	3	29	64
7	Neeravikulathuvayal	Encroachment by V. Murugesu, S. Ponniah, A. Velupillai	Paddy field	1	3	6	25
8	Ennasimanelkadu	Encroachment by Sellamma, wife of Tambiah	Native garden	0	0	20	64
9	Kulampaittaravai	Mootatamby Senathiraja	Palmyra garden	1	1	31	32
10	Amaippallatrai	Encroachment by T. Murugan	do.	2	2	23	25
Preliminary plan 5,173. Village—Chankattarvayal in Mullippattu of Pachchilaippali division.							
1	Manalkadu	Sinnapodiya Kanapati	Scrub jungle fit for coconuts	5	0	27	24
2	Do.	—	do. (to be reserved for means of access)	0	2	1	—*
3	Do.	General sale	Scrub jungle fit for coconuts	1	1	0	24
Preliminary plan 5,199. Village—Sankattarvayal in Mullippattu of Pachchilaippali division.							
1	Chippikkadu	—	Forest (to be reserved for cart track)	0	2	38	—*
3	Do.	—	Forest (to be reserved for means of access)	2	0	0	—*
4	Do.	A. M. Richards of Coimbatore	Forest fit for paddy	9	3	7	30
Preliminary plan 5,193. Village—Malvil in Puloppalai of Pachchilappali division.							
1	Karantai Aruku or Puliyaadikadu	K. Apputurai	Forest fit for coconuts	1	1	20	55
2	Do.	—	Forest (to be reserved for a road)	0	0	25	—*
3	Do.	—	do. (do.)	0	3	0	—*
4	Do.	General sale	Forest fit for coconuts	1	0	12	51
Preliminary plan 5,197. Village—Vannankeni in Tampakamam of Pachchilaippali division.							
1	Tiraikarai	General sale	Open land fit for paddy	1	1	23	24
2	Tiraikulam	Vallippillai, widow of Tambiah	do.	3	2	6	24
3	Pirayaditotam	Encroachment by T. Vinasi-tambi	Coconut garden	0	1	5	24
Advance extract No. 1 of block survey preliminary plan 45. Village—Pandimodai of Karachchi division.							
1	Illuppaiyadithundu	—	Low jungle (to be reserved for stream)	1	3	23	—*
2	Do.	Kaylayar Sangarapillai	Low jungle fit for tobacco	1	0	13	16
3	Do.	—	Low jungle (to be reserved for well and stream)	0	2	36	—*
Preliminary plan 5,148. Village—Veddukkadu in Cheddiyakurichchi of Punakari division.							
1	Illakaddichoolai	—	Jungle (to be reserved for means of access)	1	2	22	—*
2	Do.	A. Manuelpillai	Jungle fit for coconuts	49	1	12	25†

* Not for sale. † Advertised for sale subject to removal of timber by Forest Department.

Further information regarding these lands can be obtained from the Government Agent, Northern Province, and plans of them from the Surveyor-General.

Colonial Secretary's Office,
Colombo, May 15, 1920.

B. HORSBURGH,
Acting Colonial Secretary.

No. 908, N. P.—The Assistant Government Agent, Mannar, will on Tuesday, July 6, 1920, at 10 A.M., at his office in Mannar, put up to auction, for sale or settlement, or will otherwise dispose of, the under-mentioned portions of Crown land, in accordance with the regulations of Government regarding land sales. Forty-nine allotments of land situated in the Mantai division of the Mannar District of the Northern Province.

Mantai South.

Lot.	Name of Land.	Name of Applicant.	Description.	Extent.			Upset price per acre, Rs.
				A.	R.	P.	
Irrigation preliminary plan I. Village—Uttavayankulam.							
125	Kadduppumi	—	Reservation for channel and road	2	0	35	—*
123	Do.	—	Low jungle	0	2	0	30†
122	Do.	—	do.	0	2	0	30†
88	Do.	—	Reservation for means of access	0	0	4	—*
85	Do.	—	Low jungle	0	2	15	30†
84	Do.	—	Reservation for means of access	0	0	4	—*
82	Do.	—	Low jungle	0	2	15	30†
Village—Iluppaikkulam.							
42	Kadduppumi	—	Low jungle	0	2	0	30†
41	Do.	—	do.	0	2	0	30†
40	Do.	—	Reservation for distribution channel and road	2	1	21	—*
39	Do.	—	Low jungle	0	2	0	30†
34	Iluppaikkulathukadu	—	do.	8	0	27	30††

C 6

Lot.	Name of Land.	Name of Applicant.	Description.	Extent.			Upset price per acre, Rs.
				A.	R.	P.	
37	Kadduppumi	—	Low jungle	0	2	0	30†
36	Do.	—	do.	0	2	0	30†
35	Do.	—	do.	0	2	0	30†
32	Iluppaikkulathukadu	—	do.	4	0	1	30†
31	Do.	—	do.	9	3	39	30†
30	Do.	—	Reservation for field channel	1	1	32	—*
28	Do.	—	Low jungle	4	0	12	30†
29	Do.	—	do.	9	3	36	30†
27	Do.	—	do.	10	3	38	30†
51	Moddaipumi	—	Reservation for water-hole	0	1	38	—*
52	Moddai	—	Water-hole, reserved	0	2	34	—*
53	Kaddupumi	—	Low jungle	8	3	5	30†
54	Do.	—	Reservation for a field channel	1	2	11	—*
26	Iluppaikkulathukadu	—	Low jungle	11	0	3	30†
25	Do.	—	do.	6	2	27	30†
24	Pulavu	—	Paddy	5	0	12	30†
56	Kaddupumi	—	Low jungle	9	3	37	30†
55	Do.	—	do.	9	3	35	30†
59	Do.	—	do.	8	2	17	30†
60	Do.	—	do.	0	2	1	30†
61	Do.	—	do.	0	2	6	30†
62	Do.	—	do.	0	2	7	30†
63	Do.	—	do.	0	2	4	30†
64	Do.	—	Reservation for a field channel	0	3	16	—*
65	Do.	—	Low jungle	0	2	15	30†
66	Do.	—	do.	0	2	13	30†
67	Do.	—	do.	0	2	12	30†
68	Do.	—	do.	0	2	9	30†
69	Venpumi	—	Reservation for railway line	3	1	16	—*
70	Kaddupumi	—	Low jungle	0	2	25	30†
72	Do.	—	Reservation for 11th mile channel	2	1	20	—*
73	Do.	—	Reserved, 11th mile channel	0	1	23	—*

Village—Uttaivayankulam.

164 Kaddupumi Low jungle 0 1 18 30††

Advance extract No. 2 of block survey preliminary plan 32. Village—Iluppaikulam.

1 Kaddukkany .. Vaithy Muthusamy .. Jungle 1 3 16 35††

Advance extract No. 1 of block survey preliminary plan 31. Village—Manalkulam.

4 Pallekaman Paddy 2 2 35.13 25†

Netkumulai Division.

Preliminary plan 4,883. Village—Sulainamaikutamadu.

1 Kaddukkani .. Rev. Father E. Olive, Forest suitable for building purposes .. 2 0 12 27.50
O.M.I.

2 Do. Reservation for road 0 0 20 —*

* Not for sale.

† These lots are irrigable. The purchasers of these lands will be liable to pay an irrigation rate of Rs. 2 per annum, such rate shall be subject to revision by Government at any time.

‡ These lots were previously sold, but the sale was not completed.

Further information regarding these lands can be obtained from the Assistant Government Agent, Mannar, and plans of them from the Surveyor-General.

Colonial Secretary's Office,
Colombo, May 19, 1920.

B. HORSBURGH,
Acting Colonial Secretary.

No. 909, N. P.—The Assistant Government Agent, Mullaitivu, will on Monday, July 5, 1920, at 1 P.M., at his office in Mullaitivu, put up to auction, for sale or settlement, or will otherwise dispose of, the under-mentioned portions of Crown land, in accordance with the regulations of Government regarding land sales. Thirty-seven allotments of land situated in the Maritime pattus and Vavuniya North divisions of the Mullaitivu District of the Northern Province.

Preliminary plan 4,761. Village—Putukkudiyiruppu. Claimant—Crown.

Lot.	Name of Land.	Name of Applicant.	Description.	Extent.			Upset price per acre, Rs.
				A.	R.	P.	
1	Kurumankadu	Valliyammai, widow of Kana-pathi	Fit for building and coconut	0	3	26	16

Preliminary plan 4,762. Village—Palamattalan. Claimant—Crown.

1	Manelkadu	—	Fit for coconut	0	2	6.93	31*
3	Kadalkaraiveli	—	Waste land (reservation along beach)	4	1	3.90	—†

Lot.	Name of Land.	Name of Applicant.	Description.	Extent.		Upset price per acre, Rs.
				A.	R. P.	
Preliminary plan 4,774. Village—Kanukkeni. Claimant—Crown.						
1	Madukkaraiyilkadu ..	—	.. Low jungle (reservation for village path)	0	0 10	—†
2	— ..	—	.. Footpath reservation	0	0 7	—†
Claimants—N. Muruguppillai and another.						
3	Madukkaraiyilkadu ..	—	.. Fit for coconut	0	2 30	16‡
Claimant—Crown.						
4	Do. ..	—	.. Low jungle (reservation for Madu)	0	0 14	—†
5	Iruddumadu ..	—	.. Spring, reservation for	0	1 3	—†
6	— ..	—	.. Footpath reservation	0	0 19	—†
7	Maddukkaraiyilkadu ..	—	.. Low jungle (reservation for Madu)	0	0 12	—†
Claimants—N. Muruguppillai and another.						
8	Maddukkaraiyilkadu ..	Kathiravelu Vallipuram	.. Fit for coconut	0	3 1	16‡
9	Do. ..	—	.. Tobacco garden	0	0 16	16‡
Preliminary plan 4,823. Village—Putumattalan. Claimant—Crown.						
1	Kompankuttikkadu ..	Vinasitamby Sinnatamby	.. Fit for paddy	5	0 20	21§
Village—Palamattalan.						
2	Kompankuttikkadu ..	—	.. Low jungle (reservation for means of access)	0	0 24	—†
3	Surantarai ..	Kartigesu Veluppillai	.. Fit for paddy	2	0 7	21§
4	Muttaddukkadu ..	—	.. Low jungle (reservation for cart road)	0	3 36	—†
5	Do. ..	Nerisu Mariyar	.. Fit for paddy	2	1 9	21§
6	Do. ..	Kumarar Sankarappillai	.. do.	1	0 22	21§
7	Kayakkadu ..	Eliyatomby Markandu	.. do.	5	2 19	21§
8	Sivakamimoddaiyadiyilkadu ..	—	.. do.	3	0 20	22·50§
9	Do. ..	Susai Tamiyan and another	.. do.	6	2 26	23·50§
10	Do. ..	—	.. Low jungle (reservation for road)	0	1 12	—†
Preliminary plan 4,888. Village—Mulliyavalai. Claimant—Crown.						
4	Puhaiyilaippulavu ..	—	.. Garden land (reserved to keep a straight boundary)	0	2 10	—†
Preliminary plan 4,920. Village—Kokkuttodurai. Claimant—Crown.						
1	Kurundankadu ..	—	.. Low jungle (reservation for access)	0	3 26	—†
2	Do. ..	Valanthar Subramaniam	.. Fit for coconut	10	0 0	19§
Preliminary plan 4,480. Village—Unchalkaddi. Claimant—K. Arulampalam.						
1	Periyavelivial ..	Kanapathippillai Arulampalam	Partly bare land fit for paddy	1	1 12	20‡
Claimant—Crown.						
1A	Periyavelivial ..	—	.. Open land (reservation for cart track)	0	0 22	—†
1B	Do. ..	—	.. do.	0	0 19	—†
2	Adipara ..	—	.. Reservation for path	0	1 7	—†
Preliminary plan 5,039. Village—Putukkulam. Claimant—Crown.						
1	Puliyadiyilpula ..	Vallipuram Sinnappillai	.. Fit for paddy	1	0 33	16
2	Do. ..	do.	.. Paddy field	0	3 12	16
3	Navaladippila ..	do.	.. Fit for dwelling	2	0 0	30§
4	Do. ..	—	.. Open land (reservation for way)	0	0 20	—†
Preliminary plan 5,083. Village—Olumadu. Claimant—Crown.						
1	Pairiyadiyilvalavu ..	Vairamuttu Muttaiya	.. Fit for garden	2	0 6	16
2	Do. ..	—	.. Jungle (reservation for cart track)	0	0 26	—†
Preliminary plan 5,105. Village—Karuppaddimurippu. Claimant—Crown.						
1	Kayiladivalavu ..	—	.. Reservation along road	0	0 11	—†
2	Do. ..	K. Ponnamma	.. Fit for dwelling	0	3 35	21·25

* Includes Rs. 15 value of timber on the whole lot.

† Not for sale.

‡ To be settled on claimants.

§ Includes value of timber.

|| Includes Rs. 5·25 value of timber on the whole lot.

Further information regarding these lots may be obtained from the Assistant Government Agent, Mullaittivu, and plans of them from the Surveyor-General.

Colonial Secretary's Office,
Colombo, May 19, 1920.

B. HORSBURGH,
Acting Colonial Secretary.

LAND SALES BY THE SETTLEMENT OFFICER.

NORTH-WESTERN PROVINCE.

No. 5,558, S. O.—On Thursday, June 24, 1920, at 11 A.M., the Land Settlement Officer will put up for sale or settlement, at Puskoladeniya Camp, the under-mentioned portions of Crown land, on the terms authorized by Government. Thirty-five allotments of land situated in the Udukaha korale west of the Dambadeni hatpattu division of the Kurunegala District of the North-Western Province.

Lot.	Name of Land.	Block survey preliminary plan 569.—Riloluwa.	Name of Claimant.	Description.	Extent.		
					A.	R.	P.
23G	Kolongahamulahena	..	(1) Jayakodi Mudiyansele Appuhami, (2) Edirisinghe Achchillage Kiri Banda, (3) ditto Soida Nona, (4) ditto Angohamy of Riloluwa	Chena ..	1	2	5
23H	Kurunthugahamulahena	..	(1) Jayakodi Mudiyansele Appuhami, (2) Marasinghe Achchillage Ran Menika, (3) ditto Kiri Menika, (4) Amarasin Arachchige Martelis, (5) Jayakodi Mudiyansele Unguhami, (6) Hetti Mudiyansele Ukku Menika	do. ..	2	0	4
44F	Rankiriellagawahena	..	(1) Hitihami Appuhamillage Kirihami, (2) ditto Appu Sinno of Epaladeniya	Garden ..	0	1	39
49	Do.	..	do.	do. ..	1	3	7
40G	Elhenapillewa	..	Edirisinghe Mudiyansele Dingiri Appuhami of Riloluwa	Chena ..	0	2	23
40H	Bemmekumburepillewa	..	(1) Edirisinghe Mudiyansele James Appuhami of Nabba-watta, (2) ditto Rosalin Nona, (3) ditto Alian Sinno, (4) ditto Punchirala, (5) ditto Mudalihami	do. ..	0	1	14
40F	Elhena	..	(1) Edirisinghe Mudiyansele Punchirala, (2) ditto Dingiri Appu, (3) ditto Jamis Appuhami, (4) ditto Abraham Sinno, (5) ditto Rosaline Nona	do. ..	0	3	39
40E	Halielakumburepillewa	..	(1) Edirisinghe Mudiyansele James Appuhami, (2) ditto Abraham Sinno, (3) ditto Rosaline Nona, (4) ditto Punchirala, (5) ditto Mudalihami	do. ..	0	1	37
40D	Imbulgahamulahena and Deyirawellehena	..	(1) Edirisinghe Mudiyansele Punchirala, (2) ditto Dingiri Appuhami of Riloluwa	do. ..	1	2	5
8AD	Medisalagahamulahena	..	(1) Edirisinghe Mudiyansele Suda Nona, (2) ditto Angohami, (3) Rajapakse Mudiyansele Punchirala	do. ..	0	2	13
40C	Medihalagahamulahena	..	do.	do. ..	1	2	3
8AC	Haduhena	..	(1) Edirisinghe Mudiyansele Jamis Appuhami, (2) ditto Abraham Sinno, (3) ditto Rosaline Nona, (4) ditto Punchirala, (5) ditto Dingiri Appuhami	do. ..	1	0	22
40B	Medihalagahamulahena	..	do.	do. ..	0	0	11
40A	Kadurugahamulakumburapillewa	..	(1) Edirisin Achchillage Herat Sinno, (2) ditto Punchiappuhami of Riloluwa	do. ..	0	0	15
8AB	Mutuminiyakotuwepillewa	..	(1) Edirisingh Achchillage Kiri Banda, (2) ditto Suda Nona, (3) ditto Angohami of Riloluwa	do. ..	0	1	2
8S	Bogahamullepillewehena	..	(1) Edirisin Mudiyansele Kiri Menika, (2) ditto Punchappuhami, (3) ditto Appuhami, (4) ditto Ukku Banda, (5) ditto Punchirala, (6) ditto Dingiri Appuhami of Riloluwa	do. ..	0	3	5
8V	Bogahamulahena	..	(1) Rajapakse Mudiyansele Appuhami, (2) ditto Hetuhami, (3) ditto Ausuduhami, (4) ditto Dingiri Menika	do. ..	0	2	2
8W	Kolongahamulahena	..	(1) Edirisin Mudiyansele Punchirala, (2) ditto Dingiri Appuhami, (3) ditto James Appuhami, (4) ditto Abraham Sinno, (5) ditto Rosaline Nona	do. ..	1	1	36
29C	Meegahamulawattahena	..	(1) Jayakodi Mudiyansele Appuhami, (2) Marasinghe Achchillage Ukku Menika, (3) ditto Ranhami	do. ..	0	3	24
29K	Elagawakumburepillewa	..	(1) Edirisin Mudiyansele James Appuhami, (2) ditto Abraham Sinno, (3) ditto Rosaline Nona	do. ..	0	0	23
12H	Ambagahamulahena <i>alias</i> Meegahamulahena	..	(1) Edirisin Mudiyansele James Appuhami, (2) ditto Abraham Sinno, (3) ditto Rosaline Nona, (4) ditto Punchirala, (5) Nessanga Ana Marihami	do. ..	0	3	25
12A	Bilingahamulahena	..	(1) Edirisin Mudiyansele James Appuhami, (2) ditto Abraham Sinno, (3) ditto Rosaline Nona, (4) ditto Mudalihami	do. ..	0	1	25
12F	Talgahamulahena	..	(1) Nissanga Ana Marihami, (2) Edirisin Mudiyansele James Appuhami, (3) ditto Abraham Sinno, (4) ditto Rosaline Nona, (5) ditto Punchirala	do. ..	3	0	13
7	Puwakkandagawawatta	..	(1) Kadisinghe Arachchige Mendius Perera, (2) Edirisinghe Mudiyansele James Appuhami, (3) ditto Abraham Sinno, (4) ditto Rosaline Nona	Garden ..	2	1	39
4	Maldandewatta	..	(1) Gamlat Arachchillage Alneris, (2) ditto Hendrick Sinno, (3) ditto Lewis Sinno, (4) Edirisin Mudiyansele James Appuhami, (5) ditto Abram Sinno, (6) ditto Rosaline Nona	Chena ..	0	3	29
5	Maldanawatta	..	(1) Edirisinghe Mudiyansele James Appuhami, (2) ditto Abraham Sinno, (3) ditto Rosaline Nona, (4) Gamlat Arachchillage Alneris, (5) ditto Hendrick Sinno, (6) ditto Lewis Sinno, (7) Metiasge Davit Dabrera	Garden ..	1	1	26
5A	Do.	..	do.	do. ..	0	1	35
6A	Hooriyangahamullawatta	..	(1) Edirisinghe Mudiyansele James Appuhami, (2) ditto Abraham Sinno, (3) ditto Rosaline Nona, (4) Gamlat Arachchillage Alneris, (5) ditto Hendrick Sinno, (6) ditto Lewis Sinno	do. ..	1	2	9

Lot.	Name of Land.	Name of Claimant.	Description.	Extent.	
				A.	R. P.
8I	Podideniyahena	(1) Palleyawardane Arachchige Martin Perera, (2) Edirisinghe Mudiansege James Appuhami, (3) ditto Abraham Sinno, (4) ditto Rosaline Nona	Chena	2	2 24
8F	Pitakotuwakumburepillewa	(1) Edirisinghe Mudiyansege Dingiri Appuhami, (2) ditto Punchirala, (3) ditto Kiri Menika, (4) ditto Ukku Banda, (5) ditto Punchappuhami, (6) ditto Appuhami	do.	0	3 16
8R	Imbulagawahena	(1) Edirisinghe Mudiyansege Jamis Appuhami, (2) ditto Abraham Sinno, (3) ditto Rosaline Nona, (4) ditto Punchirala, (5) ditto Dingiri Appuhami	do.	2	0 27
8N	Puswelgalehena	do.	do.	3	1 33
47	Delkandagawawatta	Vitane Patirannehelage Davit Appuhami of Epaladeniya	Garden	3	3 26
23C	Kalahugahamulahena	Marasinghe Achchillage Ranhami of Riloluwa	Chena	0	3 14
23E	Siyambalagahamulahena	(1) Rajapakse Mudiyansege Punchirala, (2) Jayasinghe Achchillage Kirihami, (3) Rajapakse Mudiyansege Dingiri Menika, (4) ditto Punchirala Dingiri Menika, (5) ditto Ukku Menika, (6) ditto Ukku Banda	do.	2	0 32

Upset price at Rs. 16 to Rs. 50 per acre. Further information regarding these lands can be obtained from the Land Settlement Officer, and plans of them from the Surveyor-General.

Colonial Secretary's Office,
Colombo, May 18, 1920.

B. HORSBURGH,
Acting Colonial Secretary.

No. 5,559, S. O.—On Thursday, June 24, 1920, at 11 A.M., the Land Settlement Officer will put up for sale or settlement, at Puskoladeniya Camp, the under-mentioned portions of Crown land, on the terms authorized by Government. Eighteen allotments of land situated in the Udukaha korale west of Dambadeni hatpattu division of the Kurunegala District of the North-Western Province.

Block survey preliminary plan 559.—Aturuwala.

Lot.	Name of Land.	Name of Claimant.	Description.	Extent.	
				A.	R. P.
9M	Ketakalagahamulahena	(1) Lensuwa Henayalage Saiya, (2) ditto Pina, (3) ditto Bandiya, (4) ditto Nonni, (5) ditto Sella, (6) ditto Abila, (7) ditto Vedda, all of Aturuwala	Garden	0	2 8
9N	Walipillewahena	(1) Lensuwa Henayalage Nonni, (2) ditto Sella, (3) ditto Abila, (4) ditto Vedda, (5) Hendala Jane Nona	Jungle	1	2 3
9P	Indigollehena	Lensuwa Henayalage Saiya	do.	1	2 7
8J	Bulugahamulahena	(1) Abeysinghe Mudiyansege Siyatu Hami, (2) ditto Ranmenika of Aturuwala, (3) ditto Kirimenika, (4) ditto Ranmenika, (5) ditto Punchirala of Aturuwala, (6) Ranasingha Arachchige Salman Appuhami of Aturuwala	Chena	2	1 39
8½AF	Karawgahamulahena	(1) Imiya Lekaralage Mudaliami, (2) ditto Ukku Banda, (3) ditto Kiri Banda, (4) ditto Dingiri Menika, (5) Arachchillage Appuhami of Millegaspitiya	Jungle	0	1 11
14H	Ambagahakumburepillewa	(1) Lensuwa Henayalage Saiya, (2) ditto Nonni, (3) ditto Sella, (4) ditto Abila, (5) Idirapulle Radage Sinchchiya of Ulalpol	do.	0	1 8
8½N	Ilukehena	(1) Idirisin Mudiyansege Punchirala of Aturuwala, (2) ditto Kirimenika of Galdeniya, (3) Hetti Patirannehelage Punchisinno of Aturuwala, (4) Abeysin Mudiyansege Siyatubanda of ditto	do.	0	3 36
8½F	Kandehena	Adikari Appuhamillage Podihami of Aturuwala	do.	0	2 20
5S	Goda-asweddamapillewa	(1) Abeysin Mudiyansege Ukku Menika, (2) ditto Bandihamy, (3) Herat Mudiyansege Punchirala, (4) ditto Appuhami, (5) ditto Siyatu Banda, (6) ditto Ukku Banda (7) ditto Kiri Banda	Garden	1	3 29
11A	Do.	Do.	Jungle	0	3 13
15	Bulugahamulawatta	Jalat Achchillage Punchappuhami	Garden	1	2 31
8½AA	Rukattanadorawwewatta	(1) Kalawitigode Patirannehelage Elpenis Appu, (2) ditto Kirinelis Appu, (3) Warusaperuma Appuhamillage Abraham Sinno, (4) Kalawitigoda Patirannehelage Nonihamy, (5) ditto Martin Sinno, all of Aturuwala	do.	2	0 26
8½AI	Bogahamulahena	(1) Wijeratne Mudiyansege Appuhami, (2) Madduma Patirannehelage Jamis Sinno of Millagaspitiya	Jungle	0	3 19
8D	Doraradawepillewa	(1) Abeysin Mudiyansege Siyatuhami, (2) ditto Ran Menika	do.	0	3 31
8K1	Bulugahamulawatta	(1) Edirisin Mudiyansege Siyatu Banda, (2) ditto Kiri Mudiyanse, (3) ditto Dingiri Banda, (4) ditto Ukku Menika, (5) ditto Podinona, (6) Weerasinpedige Sinno (7) ditto Samoa, (8) ditto Sallu of Masnoruwa	Garden	1	0 20
8K2	Do.	(1) Abeysin Mudiyansege Siyatuhami, (2) ditto Ranmenika, (3) Ranasinghe Arachchige Salman Appuhami, (4) Edirisin Mudiyansege Punchirala, (5) ditto Ranmenika, all of Aturuwala	do.	0	0 32
18H	Delgahakumburepillewa	Siriwardena Mudiyansege Dingiri Banda of Kudagammana	Chena	1	3 34
18I	Mahawelapillewa	Idirisin Mudiyansege Ran Menika of Aturuwala	do.	1	3 26

Upset price at Rs. 16 to Rs. 50 per acre. Further information regarding these lands can be obtained from the Land Settlement Officer, and plans of them from the Surveyor-General.

Colonial Secretary's Office,
Colombo, May 18, 1920.

B. HORSBURGH,
Acting Colonial Secretary.

No. 5,560, S. O.—On Tuesday, June 29, 1920, at 11 A.M., the Land Settlement Officer will put up for sale or settlement, at Alawwa Camp, the under-mentioned portions of Crown land, on the terms authorized by Government. Two allotments of land situated in the Udukaha korale east of the Dambadeni hatpattu division of the Kurunegala District of the North-Western Province.

Block survey preliminary plan 411.—Wennoruwa.

Lot.	Name of Land.	Name of Claimant.	Description.	Extent. A. R. P.
30	Medaowitahena	Galkandage Johannis Perera of Ihala Wettawa	Chena and garden	2 1 26
96c	Paranekumburapillewa	Kotapitiya Durayalage Horatela, ditto Sasina of Wennoruwa	Chena	0 1 35

Upset price at Rs. 16 to Rs. 50 per acre. Further information regarding these lands can be obtained from the Land Settlement Officer, and plans of them from the Surveyor-General.

Colonial Secretary's Office,
Colombo, May 18, 1920.

B. HORSBURGH,
Acting Colonial Secretary.

No. 5,561, S. O.—On Tuesday, June 29, 1920, at 11 A.M., the Land Settlement Officer will put up for sale or settlement, at Alawwa Camp, the under-mentioned portion of Crown land, on the terms authorized by Government. An allotment of land situated in the Udukaha korale east of Dambadeni hatpattu division of the Kurunegala District of the North-Western Province.

Block survey preliminary plan 422.—Lewdeniya.

Lot.	Name of Land.	Name of Claimant.	Description.	Extent. A. R. P.
6A	Katugodayalayehena	Hettiarachchigamage Don Charles Appuhami of Alawwa	Chena	5 0 31

Upset price at Rs. 16 to Rs. 50 per acre. Further information regarding this land can be obtained from the Land Settlement Officer, and plan of it from the Surveyor-General.

Colonial Secretary's Office,
Colombo, May 18, 1920.

B. HORSBURGH,
Acting Colonial Secretary.

No. 5,562, S. O.—On Thursday, June 24, 1920, at 11 A.M., the Land Settlement Officer will put up for sale or settlement, at Puskoladeniya Camp, the under-mentioned portions of Crown land, on the terms authorized by Government. Seven allotments of land situated in the Udukaha korale west of the Dambadeni hatpattu division of the Kurunegala District of the North-Western Province.

Block survey preliminary plan 571.—Masnoruwa.

Lot.	Name of Land.	Name of Claimant.	Description.	Extent. A. R. P.
4H	Wewewatta	(1) Edirisinghe Mudiyansele Ukku Banda, (2) ditto Dingiri Menika, (3) ditto Kiri Menika, (4) ditto Punchi Menika, (5) ditto Mutu Menika, (6) ditto Ran Menika, (7) ditto Anohamy, all of Masnoruwa	Garden	1 0 20
16A	Do.	(1) Edirisinghe Mudiyansele Puchappuhamige Kiri Menika of Masnoruwa, (2) ditto Punchi Menika of Miriheliya	do.	0 3 2
16E	Ketikalagahamulawatta	(1) Senanayaka Mudiyansele Appuhami, (2) Edirisinha Mudiyansele Ukku Banda of Masnoruwa	do.	0 2 30
17A	Ketikalagahawatta	do.	do.	0 2 36
20F	Godellehena	Samaradiwakara Rajapakse Mohotti Appuhamillage Abilinu	do.	1 2 3
20G	Meegahahenewatta	do.	do.	0 2 11
39c	Ihalmahakumburepillewa	(1) Ditto Abilinu Appuhami, (2) Adikari Atukoralage Nonohami, (3) Edirisin Mudiyansele Punchi Menika	Chena	0 1 20

Upset price at Rs. 16 to Rs. 50 per acre. Further information regarding these lands can be obtained from the Land Settlement Officer, and plans of them from the Surveyor-General.

Colonial Secretary's Office,
Colombo, May 18, 1920.

B. HORSBURGH,
Acting Colonial Secretary.

No. 5,563, S. O.—On Thursday, June 24, 1920, at 11 A.M., the Land Settlement Officer will put up for sale or settlement, at Puskoladeniya Camp, the under-mentioned portions of Crown land, on the terms authorized by Government. Ten allotments of land situated in the Udukaha korale west of the Dambadeni hatpattu division of the Kurunegala District of the North-Western Province.

Block survey preliminary plan 570.—Epaladeniya.

Lot.	Name of Land.	Name of Claimant.	Description.	Extent. A. R. P.
4	Ihalakotuwekumburepillewa	(1) Hitihamillage Appu Sinno, (2) ditto Kirihami, (3) ditto Menikhami of Epaladeniya	Garden	0 0 31
9B	Millagahamulawatta	Hitihami Appuhamillage Appu Sinno of Epaladeniya	do.	0 2 0
9A	Ketahilagahamulawatta	(1) Hitihamillage Siyatu Banda, (2) Vitarne Patiranelage William Sinno of Epaladeniya	do.	0 3 4
12	Kapuwatta	(1) Hitihamillage Podi Sinno, (2) ditto Pelis Sinno	do.	1 2 29
22D	Kongahamulawatta	Hitihamillage Ukku Banda of Epaladeniya	do.	2 2 12
36C	Kohilawalapillewa	do.	Chena	0 1 5
36A	Dewatapillewa	(1) Hitihamillage Appuhami Arachchi, (2) ditto Ukku Banda of Epaladeniya	do.	0 2 17
24B	Koskandehena	Hitihamillage Ukku Banda of Epaladeniya	do.	0 1 29
26H	Bogahamulawatta	(1) Hitihamillage Appuhami Arachchi, (2) Vitarna Patiranelage William Sinno of Epaladeniya	Garden	1 0 26

Lot.	Name of Land.	Name of Claimant.	Description.	Extent.		
				A.	R.	P.
26 r	Kadurugasmulawattehena ..	(1) Senanayake Mudiyansele Appuhami, (2) ditto Ranhami, Chena .. (3) ditto Ran Menika, (4) ditto Ukku Banda of Epaladeniya	Chena ..	1	0	16

Upset price Rs. 16 to Rs. 50 per acre. Further information regarding these lands can be obtained from the Land Settlement Officer, and plans of them from the Surveyor-General.

Colonial Secretary's Office,
Colombo, May 18, 1920.

B. HORSBURGH,
Acting Colonial Secretary.

No. 5,564, S. O.—On Thursday, June 24, 1920, at 11 A.M., the Land Settlement Officer will put up for sale or settlement, at Puskoladeniya Camp, the under-mentioned portions of Crown land, on the terms authorized by Government. Ten allotments of land situated in the Udukaha korale west of the Dambadeni hatpattu division of the Kurunegala District of the North-Western Province.

Block survey preliminary plan 553.—Potupitiya.

Lot.	Name of Land.	Name of Claimant.	Description.	Extent.		
				A.	R.	P.
12A	Kalugahamullahena ..	(1) Edirisin Mudiyansele Banda, (2) ditto Punchirala, (3) ditto Punchi Sinno, (4) ditto Mudiyanse, (5) Herat Mudiyansele Kiri Menika of Dambadeniya, (6) ditto Dingiri Banda of Weligamuwa, (7) ditto Punchirala of ditto	Chena ..	1	2	30
31	Kalugahamullawatta ..	do.	Garden ..	0	3	19
47C	Kosgahamullawatta ..	Lekamalage Menu Etana of Potupitiya ..	do.	0	0	28
59A	Paragahaliyaddapillewa ..	(1) Jayakodi Arachchige Punchi Menika, (2) ditto Kiri Mudiyanse, (3) ditto Dingiri Menika, (4) Mudiyansele Mudiyanse, (5) ditto Punchappuhami, (6) ditto Ukku Banda	Chena ..	0	2	19
59B	Hikgahamullapillewa ..	Herat Mudiyansele Ukku Menika of Potupitiya	do.	0	1	39
52A	Asweddumapillewa ..	do.	do.	0	2	5
56	Talgahamullapillewa ..	(1) Hendalage Don Puranappu of Potupitiya, (2) Jayakodi Arachchige Punchi Menika, (3) ditto Kiri Mudiyanse, (4) ditto Appuhami, (5) Lekamalage Ukku Banda, (6) ditto Kapuruhami, (7) Hitti Patirannelage Herat Perera of Potupitiya	do.	0	1	25
45	Pansalawatta ..	(1) Ataudage Siyadoris Appu of Potupitiya, (2) Jayakodi Mudiyanse Kiri Mudiyanse, (3) ditto Dingiri Menika of Potupitiya	do.	2	0	9
43	Delgahamullawatta ..	do.	Garden ..	4	2	16
43A	Delgahamullahena ..	do.	Chena ..	0	3	9

Upset price Rs. 16 to Rs. 50 per acre. Further information regarding these lands can be obtained from the Land Settlement Officer, and plans of them from the Surveyor-General.

Colonial Secretary's Office,
Colombo, May 18, 1920.

B. HORSBURGH,
Acting Colonial Secretary.

No. 5,565, S. O.—On Thursday, June 24, 1920, at 11 A.M., the Land Settlement Officer will put up for sale or settlement, at Puskoladeniya Camp, the under-mentioned portions of Crown land, on the terms authorized by Government. Seven allotments of land situated in the Udukaha korale west of Dambadeni hatpattu division of the Kurunegala District of the North-Western Province.

Block survey preliminary plan 555.—Kudagammana.

Lot.	Name of Land.	Name of Claimant.	Description.	Extent.		
				A.	R.	P.
34	Bogahamullawatta ..	(1) Pattamperuma Arachchillage Gardiel Appu, (2) Siriwardene Mudiyansele Punchi Menika, (3) ditto Appuhami of Kudagammana	Garden ..	0	2	18
32J	Innewatta ..	(1) Edirisinghe Mudiyansele James Appuhami of Nabbowatta, (2) ditto Abraham Sinno of Kandalawa, (3) ditto Rosaline Nona of Puskoladeniya	do.	0	3	22
43C	Godellahena ..	(1) Siriwardene Mudiyansele Dingiri Banda, (2) ditto Siyatuhami, (3) Loku Polgame Siyadoris Appuhami of Kudagammana, (4) Walpita Lekamalage John Perera of Handapangala	Chena ..	0	2	20
6	Bogahamullapillewa ..	(1) Siriwardene Mudiyansele Appuhami, (2) ditto Punchirala, (3) ditto Punchi Menika, (4) ditto Dingiri Menika, (5) ditto Kiri Banda, (6) ditto Dingiri Banda, (7) ditto Punchi Menika, (8) ditto Ukku Menika, (9) ditto Kiri Menika	do.	0	3	33
6A	Do.	(1) Dissanayake Tennakoon Mudiyansele Podi Menika, (2) ditto Mutu Menika, (3) Siriwardene Mudiyansele Punchi Menika, (4) ditto Kiri Menika, (5) ditto Bandahamige Kiri Menika, (6) ditto Punchi Nilame, (7) ditto Appuhami, (8) ditto Sarnelis Appuhami, (9) Abeysin Mudiyansele Punchirala	do.	0	3	2
11	Kendagollehenewatta ..	(1) Kuruppu Achchige Juwanis Appu, (2) Siriwardene Mudiyansele Kiri Menika, (3) Dissanayake Tennakoon Mudiyansele Cornelis Appuhami, (4) Siriwardene Mudiyansele Punchi Nilame, (5) ditto Appuhami, (6) ditto Sarnelis Appuhami, (7) Gamlat Appuhamillage Bempi Appuhami of Kudagammana, (8) Dissanayake Tennakoon Mudiyansele Mutu Menika	Garden ..	6	2	34
10D	Ambalamagawahena ..	(1) Siriwardene Mudiyansele Ukku Menika, (2) Dissanayake Tennakoon Mudiyansele Podi Menika, (3) ditto Mutu Menika, (4) Siriwardene Mudiyansele Punchi Nilame, (5) ditto Appuhami, (6) ditto Sarnelis Appuhami, (7) ditto Punchi Menika, (8) ditto Kiri Menika, (9) ditto Bandahamige Kiri Menika, (10) Abeysin Mudiyansele Punchirala	Chena ..	2	3	10

Upset price Rs. 16 to Rs. 50 per acre. Further information regarding these lands can be obtained from the Land Settlement Officer, and plans of them from the Surveyor-General.

Colonial Secretary's Office,
Colombo, May 18, 1920.

B. HORSBURGH,
Acting Colonial Secretary.

LAND ACQUISITION NOTICES.

HAVING been duly directed by the Governor, with the advice of the Executive Council, acting under the provisions of "The Land Acquisition Ordinance of 1876," section 6, to take order for the acquisition of the following lands, required for a public purpose, namely, for a roadway to the Welikanna burial ground, to wit:—

Preliminary plan No. 17,167. Village—Welikanna.				Extent.
Lot.	Name of Land.	Description.	Name of Claimant.	A. R. P.
1	Weliowitzawatta	Contains 1 coconut tree	Rubasinha Arachchige Marku, &c.	0 0 03·7
2	Do.	Low jungle	Do. Bastian and another	0 0 03·5
3	Do.	Contains 2 coconut trees	Crown	0 0 02·5
4	Weliowitalanda	Jungle	do.	0 0 09·9

I hereby give public notice, as required by section 7, that the Government proposes to take possession of the lands. All persons interested in the aforesaid lands are hereby required to appear personally or by agent before me at this office, on June 14, 1920, at 12 noon, and to state the nature of their respective interests in the lands, and the amount and particulars of their claims to compensation for such interests.

The Kachcheri,
Colombo, May 18, 1920.

J. G. FRASER,
Government Agent.

HAVING been duly directed by the Governor, with the advice of the Executive Council, acting under the provisions of "The Land Acquisition Ordinance of 1876," section 6, to take order for the acquisition of the following lands, required for a public purpose, namely, for the erection of a school building, to wit:—

Preliminary plan 5,160. Village—Erukkalampiddi.				Extent.
Lot.	Name of Land.	Description.	Name of Claimant.	A. R. P.
1	Katupallivasaltotam	Garden contains 17 coconut plants 1 year old	The trustees of Katupallivasal mosque	0 0 14·3
1A	Do.	Garden contains 4 coconut plants and V. C. building	do.	0 0 11·0
2	Do.	Open land	do.	0 1 32·6

I hereby give public notice, as required by section 7, that the Government proposes to take possession of the lands. All persons interested in the aforesaid lands are hereby required to appear personally or by agent before me at Mannar Kachcheri on July 5, 1920, at 11 A.M., and to state the nature of their respective interests in the lands, and the amount and particulars of their claims to compensation for such interests.

Mannar Kachcheri,
May 13, 1920.

R. H. WHITEHORN,
Assistant Government Agent.

HAVING been duly directed by the Governor, with the advice of the Executive Council, acting under the provisions of "The Land Acquisition Ordinance of 1876," section 6, to take order for the acquisition of the following lands, required for a public purpose, namely, for the construction of a school at Welimada, to wit:—

Preliminary plan 2,095. Village—Kotawerapallegama in Dehiwinipalata.				Extent.
Lot.	Name of Land.	Description.	Name of Claimant.	A. R. P.
1	Pattiyamedawatta	Native garden contains 1 jak and 2 tamarind trees about 20 years old, 3 cotton trees about 10 years old, 12 plantain trees, Indian corn, vegetables, 1 bo-kotuwa and the remains of an old house	J. E. P. Samarasekera Haminey	1 1 34·6
2	Path	Footpath	do.	0 0 10·1
3	Doolgolle-oya	Bed of oya	do.	0 1 9·5

I hereby give public notice, as required by section 7, that the Government proposes to take possession of the lands. All persons interested in the aforesaid lands are hereby required to appear personally or by agent before me at Badulla Kachcheri on June 16, 1920, at 1 P.M., and to state the nature of their respective interests in the lands, and the amount and particulars of their claims to compensation for such interests.

Badulla Kachcheri,
May 13, 1920.

W. L. KINDERSLEY,
Government Agent.