



Ceylon Government Gazette

Published by Authority.

No. 7,105 — FRIDAY, MAY 28, 1920.

Part III.—Lands.

Separate paging is given to each Part in order that it may be filed separately.

	PAGE		PAGE		PAGE
Land Settlement Notices :—		Land Sales by the Government Agents :—		Land Sales by the Settlement Officer :—	
Preliminary Notices ..	737	North-Western Province ..	—	Northern Province ..	—
Final Orders ..	744	North-Central Province ..	750	Eastern Province ..	—
Land Sales by the Government Agents :—		Province of Uva ..	—	North-Western Province ..	—
Western Province ..	—	Province of Sabaragamuwa ..	—	North-Central Province ..	—
Central Province ..	—	Land Sales by the Settlement Officer :—		Province of Uva ..	—
Southern Province ..	749	Western Province ..	—	Province of Sabaragamuwa ..	—
Northern Province ..	750	Central Province ..	—	Land Acquisition Notices ..	751
Eastern Province ..	—	Southern Province ..	—	Land Resumption Notices ..	—

PRELIMINARY NOTICES.

Mannar Notice No. 7,552.

Notice under "The Waste Lands Ordinances of 1897, 1899, 1900, and 1903."

TAKE notice that unless within three months from May 28, 1920, the persons, if any, who claim any interest in the lands hereinafter mentioned or in any one or more of such lands or to some interest therein make claim in person or in writing to the said lands or any of them or to some interest therein to Frederick Lewis, Esq., Special Officer appointed under section 28 of "The Waste Lands Ordinances of 1897, 1899, 1900, and 1903," at this office at Colombo :

Such Special Officer, in pursuance of the powers vested in him by the said Ordinances, will declare by writing under his hand that the said lands, or such of them as to which no claim has been made, are the property of the Crown.

FREDERICK LEWIS,
Special Officer.

NOTE.—A claim to a right of way over the said lands or any of them is a claim to an interest in the land or lands.

Description of the Lands referred to.

The following lots situated in the villages of Neduvarampu, Palampiddi, Sulainamarutamadu, Puliyadi Irakkam, Maluvarayankaddaiadampen, Kompansaintakulam, and Koyitkulam, in the Mantai north, Metkumalai, Perunkalipattu, Mantai south, and Nanaddan east of the Mannar District, in the Northern Province, as described in the annexed diagram :—

Lot.	Name of Land.	Forest survey preliminary plan 18.	Extent, A.	R.	P.
1	Madu forest reserve	55,715	0	31
1A	Cart track	26	0	37
1B	Footpath	14	0	26
2	Reservation for Kanchuraivillu trigonometrical station	3	2	26
5	Yodi-ela	15	3	12
			55,775	0	12

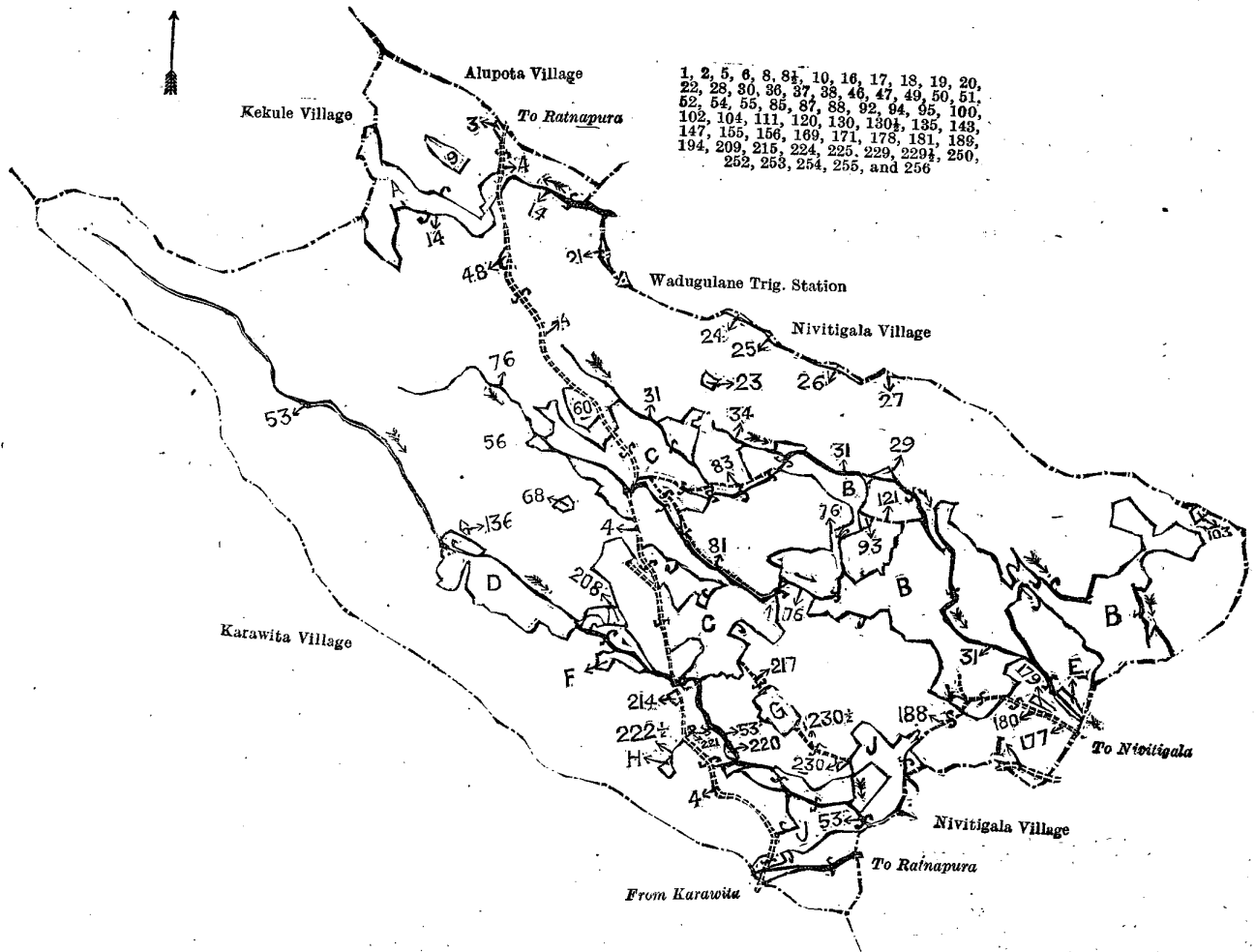
and bounded as follows : on the north by Crown jungle, Crown open land, Crown jungle, cart track from Vidattaltivu to Palampiddi (reservation for cart track) ; on the east by the Crown forest, the minor road from Palampiddi to Madu (reservation for road), Crown forest, Karampivillu (open land belonging to the Crown) a road, minor road from Madu (reservation for road), P. P. 4,881/lot 1, minor road from Madu (reservation for road) ; on the south by the road from Madu road station, Crown forest, excision for Madu road station, the railway line (reservation) excision for Maluvarayankaddaiadampen village, Crown jungle ; on the west by Crown forest, Crown open land, Crown forest, Crown open land, Crown jungle.

NOTE.—The following lots lying within the above-mentioned boundaries are excluded from this notice, and their aggregate acreage of 1 acre 2 roods and 33 perches is not included in the acreage of 55,775 acres and 12 perches given above :—

Lot.	Name of Land.	Forest survey preliminary plan 18.	Extent, A.	R.	P.
3	T. P. 137,192	0	3	14
4	T. P. 125,441	0	3	19
			1	2	33

Lot.	Name of Land.	Extent, A. R. P.	Lot.	Name of Land.	Extent, A. R. P.
B 33	Etanekumbura	1 1 34	C 42	Walakadapallewatta, Pallewatta, &c.	8 0 15
B 35	Udakeiyakumbura and Etane-aswedduma	2 2 35	C 43	Walakadapallewatta	0 2 9
B 89	Lindaliyadda	0 1 33	C 44	Waturaweasweddumewatta	1 0 15
B 90	Ihalapotekumbura	1 1 37	C 45	Pelawattehenewatta	1 0 29
B 91	Ela (stream)	0 0 6	C 57	Dehiliyaddekumbura	0 3 11
B 96	Ela (Do.)	0 0 2	C 58	Manimalkumbura and Mahaliyaddekumbura	3 2 14
B 97	Mahammagewatta	0 2 16	C 59	Dewatagawadeniya	1 0 13
B 98	Do.	0 3 16	C 61	Pelawattehena	1 0 23
B 99	Do.	2 2 4	C 62	Delgahayatawatta	0 3 30
B 101	Medakella, Hawulkumbura, &c.	7 3 29	C 63	Pelawatta	0 1 12
B 105	Dolagawawatta	0 0 39	C 64	Thippalahena	0 2 28
B 106	Doledeniya	0 1 32	C 65	Thippalawatta	0 2 22
B 107	Hewainnewatta	2 2 6	C 66	Medadeniya and Halpeliyadda	2 0 19
B 108	Ela	0 0 23	C 67	Halpeliyaddegodellewatta	0 1 35
B 109	Dehiliyadde, Diyamulleaswedduma, &c.	20 1 37	C 69	Tennehenewatta	0 3 3
B 110	Paliyawatta	0 0 16	C 70	Do. and Galpottewatta	0 1 36
B 111½	Ela (stream)	0 0 7	C 71	Do.	0 1 3
B 112	Mahaduragewatta	0 1 27	C 72	Do.	0 0 16
B 113	Do. Talgahawatta, &c.	8 3 6	C 73	Do.	0 1 35
B 114	Gederakumbura, Arabboda, &c.	7 3 38	C 74	Galagawadeniya	0 3 36
B 114½	Ela (stream)	0 0 6	C 75	Galpottewatta	0 1 8
B 115	Udamulledeniya	0 1 3	C 77	Thippalawatta	0 0 25
B 116	Halpahira, Ranmandigewila, &c.	5 2 22	C 78	Meegahawatta	0 1 5
B 117	Medagodella	0 2 13	C 79	Tippolawattealutkella	0 1 18
B 118	Ranmandigeambagahawatta	0 1 29	C 80	Meegahawatta, Medawatta, &c.	1 1 26
B 119	Ambagahawatta	1 3 28	C 82	Udawatta, Alutayalaiwatta, &c.	1 2 19
B 122	Paluwattepahalawatta and Lahan-daiwatta	2 1 18	C 84	Korakahakelehenealutwatta	0 3 16
B 123	Paluwatteudawatta	1 3 15	C 86	Korakahakelehena	0 1 32
B 124	Peellagawahenealutwatta	0 2 31	C 131	Pussewalakadakumbura	0 0 30
B 125	Do.	0 1 2	C 132	Pussewalakadahena	3 0 7
B 126	Dehigahahenewatta	7 2 12	C 133	Pussewalakadawatta and Galgoda-watta	1 0 37
B 127	Kudadurayaikumbura, Godaliyadda, &c.	4 0 19	C 134	Tennehenewatta <i>alias</i> Pansalawatta	2 3 2
B 128	Waduwaitawatta	0 2 34	C 148	Kahatakosgahahena	0 0 34
B 129	Udahawatta, Pahalamandiyewatta, &c.	3 3 2	C 149	Puwakpattawekumbura, &c.	4 1 7
B 161	Dehigahahenegoluwamulalanga-watta	1 0 5	C 150	Tennehenewatta	0 1 3
B 162	Dehigahahenewatta	3 2 0	C 151	Do.	1 1 2
B 163	Gurugewatta and Liyanagewatta	3 1 21	C 152	Tennehena	0 2 39
B 164	Parakottunehenealutwatta	1 0 12	C 153	Adipara (path to new temple)	0 0 12
B 165	Ela (stream)	0 0 18	C 154	Tennehenewatta	0 1 5
B 166	Kammalenedeniya and Jambure-kumbura	3 2 28	C 157	Palledeniyekumbura and Pahala-deniyeaswedduma	0 1 17
B 167	Hulawaligewatta and Koratuwe-watta	3 3 9	C 158	Ela (stream)	0 0 18
B 168	Halkotunnewatta	0 2 26	C 159	Tittaweldeniyekumbura, &c.	7 3 1
B 170	Amunewalaokanda	0 0 6	C 159½	Ela (stream)	0 0 3
B 172	Wedelagewawatta	0 3 30	C 160	Ela (Do.)	0 0 16
B 173	Dangahawatta	1 2 38	C 190	Galagawatennewatta	1 1 19
B 174	Ela (stream)	0 0 39	C 191	Galagawatenna	0 2 11
B 182	Nagahayataudawatta	0 2 17	C 192	Kolaberiyahena <i>alias</i> Paladeniye-watta	0 1 14
B 183	Do.	1 1 11	C 193	Galagawatennewatta	0 2 36
B 184	Udadeniyewatta, &c.	0 3 38	C 195	Puwakpattawehenewatta, Tennehenewatta, &c.	8 2 32
B 185	Ela (stream)	0 0 3	C 196	Do.	0 1 22
B 186	Udadeniyekumbura and Kammale-deniyeekumbura	1 0 24	C 197	Puwakpattawehena	0 0 14
B 187	Kammalealutwatta	0 3 20	C 198	Do.	0 1 38
48	Kohilamandiyepahaladeniya	0 1 35	C 199	Nugelangahenewatta	0 0 21
53	Mahadola, Horangaha-dola, and Heenitiya-ela	4 1 20	C 200	Nugelangahenealuthwatta	0 0 35
56	Kammalenediyekumbura	0 1 11	C 201	Do.	0 0 31
60	Wellehenewatta	2 3 2	C 202	Nugelangahena	0 0 26
68	Helehenewatta	0 2 10	C 203	Wattedeniyekumbura	0 3 16
76	Ketadolagalpotte-ela (stream)	1 2 27	C 204	Wattedeniyegodella	0 0 12
81	Adipara (footpath)	0 0 31	C 205	Puwakpattawewatta	0 2 3
83	Do. (do.)	0 0 19	C 206	Do.	0 1 23
93	Rammandigehenewatta	0 0 31	C 207	Puwakpattawehalawatta	0 1 13
103	Wenedaluhena	0 1 22	C 216	Watawaladeniya	3 0 8
121	Adipara (footpath)	0 0 7	D 137	Gulugahawatta and Galgegawawatta	1 1 30
136	Gulanewatta	0 1 5	D 138	Udawatta	0 0 10
177	Wallagahahena	0 1 6	D 139	Udahawatta	2 3 1
179	Kurupayawatta	0 2 31	D 140	Pahalawatta	0 1 0
180	Adipara (footpath)	0 1 3	D 141	Horangaladurainneegodawatta	1 2 15
188	Do. (do.)	0 0 15	D 142	Kosgahayataliyadda, Kaluwayalaye-deniya, &c.	12 0 30
C 39	Waduwegulanewatta	0 2 38	D 144	Kahatakosgahahena	0 0 15
C 40	Waduwegawatte-egodahawatta	2 2 8	D 145	Kahatakosgahawatta	0 3 15
C 41	Maralawattehena	1 0 38	D 146	Do.	0 1 32
			E 171½	Ela (stream)	0 0 4
			E 175	Uda Paduwelakumbura	1 0 17
			E 175½	Ela (stream)	0 0 2

Lot.	Name of Land.	Extent, A. R. P.	Lot.	Name of Land.	Extent, A. R. P.
E 176	Paduwelakumbura	0 2 28	J 231	Waduwadaniyekumbura	0 1 4
208	Adipara (footpath)	0 0 13	J 232	Waduwayettennewatta	0 3 29
F 210	Boraluhewatta	0 0 35	J 233	Alutduragehenewatta and Alutdurageambagahatenna	3 2 38
F 211	Boraluhena	0 1 10	J 234	Ambagahatennewatta	1 0 17
F 212	Boraluhewatta	0 1 39	J 235	Do. <i>alias</i> Alutduragehenewatta	0 1 30
F 213	Pambehenawatta	0 1 16	J 236	Dalukgalagawakumbura	0 0 38
214	Dawataketiyehewatta	0 1 4	J 240	Ambagahatennealutwatta	0 3 2
217	Adipara (footpath)	0 0 6	J 241	Part of Pinkanda estate	3 0 27
G 218	Degalassegodewatta	3 0 32	J 242	Andakumbura, &c.	5 1 23
G 219	Degalassegodahewatta	0 0 26	J 242½	Ela (stream)	0 0 6
221	Katuwalayahena	0 0 12	J 243	Waduwaitennewatta	1 3 6
222½	Adipara (footpath)	0 0 4	J 243½	Ela (stream)	0 0 6
H 222	Walanehena	0 0 15	J 244	Waduwaitennegodella	0 1 4
H 223	Kuppayamewatta	0 1 22	J 245	Waduwaitenneaswedduma	0 3 13
230	Kiriwanawatta	0 1 21	J 246	Koladiyankadapahalawatta	2 0 21
230½	Adipara (footpath)	0 0 10	J 247	Koladiyankadawatta	0 0 32
I 237	Estate road (road)	0 0 33	J 248	Koladiyankadahena (road reservation)	0 0 7
I 238	Pinkanda estate (bungalow and garden)	0 1 4	J 249	Koladiyankadawatta	0 1 12
I 239	Do. (flower garden)	0 0 8	J 251	Road	0 2 23
220	Korayeaswedduma	0 0 30			
J 226	Kudugalagawahenedeniya	0 1 18			
J 227	Imbuldandekumbura	1 3 3			
J 228	Kanateriyankumbura, &c.	4 1 15			
					296 3 10



Surveyor-General's Office,
Colombo, August 23, 1918.

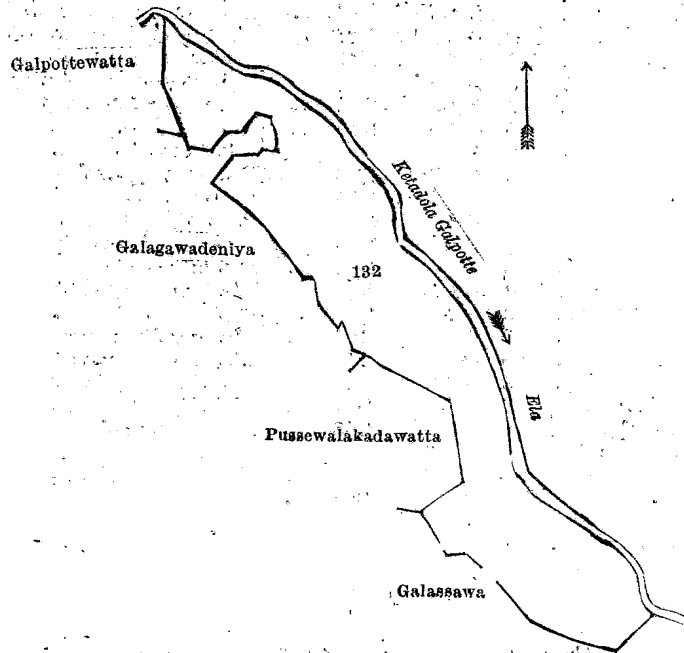
Scale of 32 Chains to an Inch.

C. R. LUNDIE,
for Surveyor-General.

II.—Block survey preliminary plan 202.

Lot.	Name of Land.	Extent, A. R. P.
132	Pussewalakadahena	3 0 7

and bounded as follows: on the north and east by the Ketadolagalpotte-ela; on the south by Galassawa claimed by Wilpitayalai Elandu and another; on the west by Galassawa claimed by Wilpitayalai Elandu and another, Pussewalakadawatta claimed by Wilpitalage Kirihatana and others, Galagawadeniya claimed by Wilpitalage Kirihatana, Galpottewatta claimed by ditto and others.



Surveyor-General's Office,
Colombo, August 23, 1918.

Scale of 4 Chains to an Inch.


C. R. LUNDIE,
for Surveyor-General.

III.—Block survey preliminary plan 202.

Lot.	Name of Land.	Extent, A. R. P.
144	Kahatakosgahahena	0 0 15

Extent, A. R. P.
0 0 15

and bounded as follows : on the north by a footpath ; on the east by Kakatakosgahawatta claimed by Horangaladurainge Juwandara and another ; on the south and west by the Maha-dola.



Surveyor-General's Office,
Colombo, August 23, 1918.

Scale of 4 Chains to an Inch.

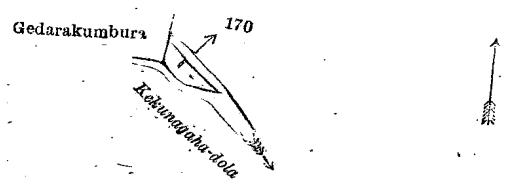
C. R. LUNDIE,
for Surveyor-General.

IV.—Block survey preliminary plan 202.

Lot.	Name of Land.	Extent, A. R. P.
170	Amunewalaokanda	0 0 6

Extent, A. R. P.
0 0 6

and bounded as follows : on the north, east, and south by the Kekunagaha-dola ; on the west by Gederakumbura claimed by Yamanunne Anada.



Surveyor-General's Office,
Colombo, August 23, 1918.

Scale of 4 Chains to an Inch.


C. R. LUNDIE,
for Surveyor-General.

V.—Block survey preliminary plan 202.

Lot.	Name of Land.	Extent, A. R. P.
248	Koladiyankadahena (road reservation)	0 0 7

Extent, A. R. P.
0 0 7

and bounded as follows : on the north by the road from Ratnapura to Karawita ; on the east by Koladiyankadawatta claimed by Alutbattenage Dingiri Mahatmaya ; on the south by the village limit of Karawita ; on the west by the road from Karawita to Ratnapura.



Surveyor-General's Office,
Colombo, August 23, 1918.

Scale of 4 Chains to an Inch.
Ratnapura S. O. 5—1920.

C. R. LUNDIE,
for Surveyor-General.

Kegalla Notice No. 7,554.

Notice under "The Waste Lands Ordinances of 1897, 1899, 1900, and 1903."

TAKE notice that unless within three months from May 28, 1920, the persons, if any, who claim any interest in the lands hereinafter mentioned or in any one or more of such lands or to some interest therein make claim in person or in writing to the said lands or any of them or to some interest therein to Frederick Lewis, Esq., Special Officer appointed under section 28 of "The Waste Lands Ordinances of 1897, 1899, 1900, and 1903, at his office at Colombo :

Such Special Officer, in pursuance of the powers vested in him by the said Ordinances, will declare by writing under his hand that the said lands, or such of them as to which no claim has been made, are the property of the Crown.

FREDERICK LEWIS,
Special Officer.

NOTE.—A claim to a right of way over the said lands or any of them is a claim to an interest in the land or lands.

Description of the Lands referred to.

The following lots situated in the village of Mirihagoda, in the Walgam pattu of the Kinigoda korale of the Kegalla District, in the Province of Sabaragamuwa, as described in the annexed diagram :—

Block survey preliminary plan 140.

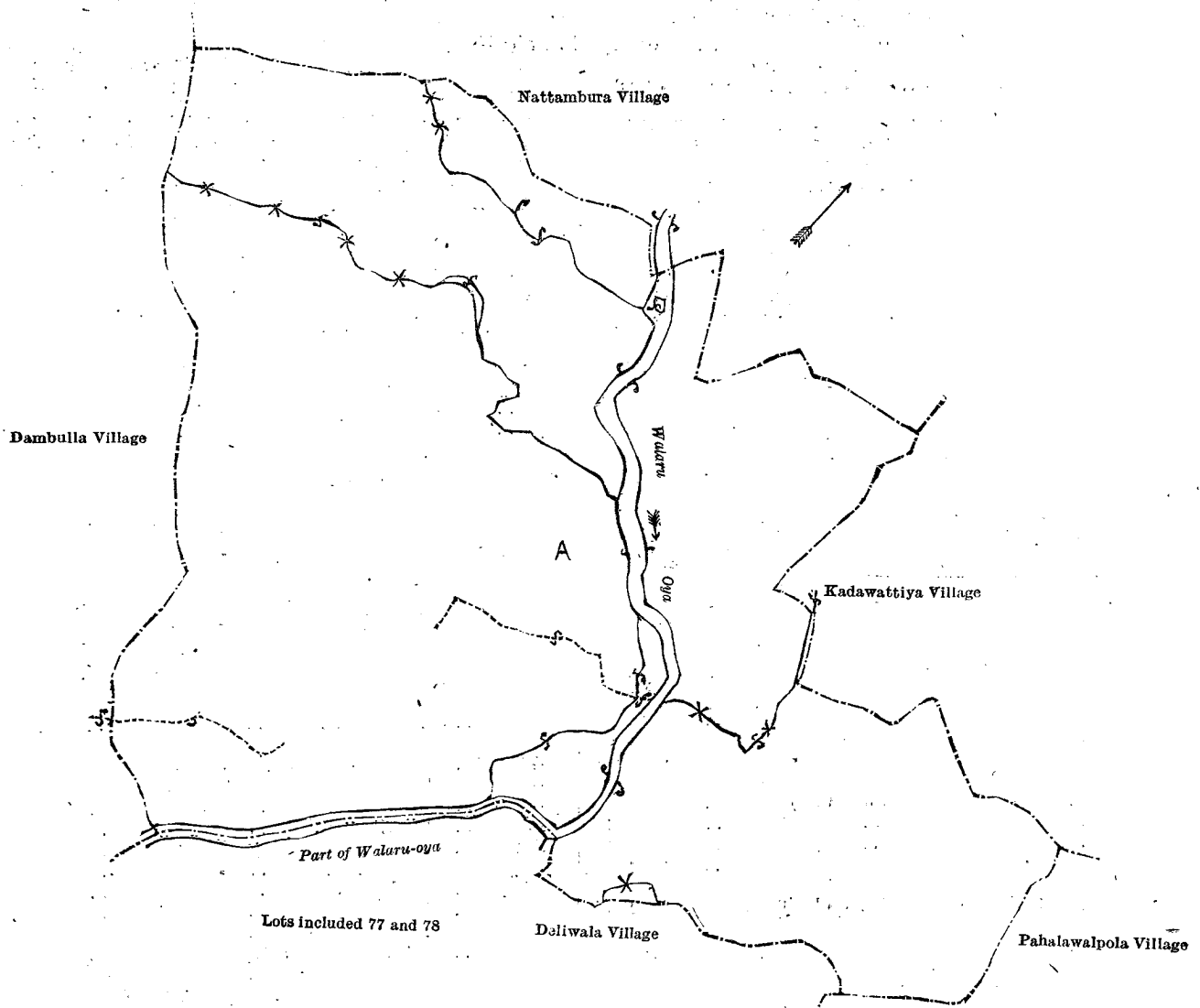
Lot.	Name of Land.	Extent, A. R. P.
77	Streams	3 0 13
78	Roads and footpaths	0 0 16
		3 0 29

and bounded as follows : on the north by the village limit of Nattambura ; on the east by the village limit of Nattambura, the village limits of Kadawattiya and Pahala Walpola ; on the south by the village limits of Pahala Walpola and Deliwala, the village limit of Deliwala (part of Walaru-oya) ; on the west by the village limit of Dambulla.

NOTE.—The following lots lying within the above-mentioned boundaries are excluded from this notice, and no part of their aggregate acreage 108 acres 2 roods and 7 perches is included in the acreage of 3 acres and 29 perches given above :—

Block survey preliminary plan 140.

Lot.	Name of Land.	Extent, A. R. P.	Lot.	Name of Land.	Extent, A. R. P.
A 1	Kandehena <i>alias</i> Panwattehena (T. P. 307,805)	1 0 15	A 42	Gedarawatta	2 2 12
A 2	Panwattehena (T. P. 309,415)	0 0 30	A 43	Tibbotuhena	0 1 25
A 3	Panwatta (do. =)	0 1 0	A 44	Do.	1 2 33
A 4	Panwattehena (T. P. 307,914)	1 1 8	A 45	Tibbotuhena (T. P. 300,033)	0 1 23
A 5	Panwatta (T. P. 307,905)	1 1 7	A 46	Tibbotuhenewatta (T. P. 300,033)	0 1 8
A 6	Paranawatta	1 1 22	A 47	Do.	0 0 8
A 7	Gederakumbura	1 2 24	A 48	T. P. 126,128	2 2 12
A 8	Godagangewatta	0 2 17	A 48½	Malpalawewehena	0 0 11
A 9	Kahatagahamulawatta	1 1 21	A 48½	Do.	0 0 8
A 10	Gedarawatta <i>alias</i> Welipillewa	1 2 36	A 49	Gedarawatta	0 1 13
A 11	Nuwaragewatta	1 3 8	A 50	Imiyangewatta	0 2 31
A 12	Siyambalagahamulawatta (T. P. 307,824)	0 1 19	A 51	Mapagewatta	1 1 5
A 13	Adikarihena (T. P. 307,904)	0 2 18	A 52	Atukoralagewatta	0 1 20
A 14	Hennekgehena (T. P. 307,823)	0 3 34	A 53	Paranawatta	1 1 1
A 15	Kandehena	2 0 17	A 54	Galgodahenewatta (T. P. 300,036)	0 2 34
A 16	Dambullakandemukulana	12 1 10	A 55	Gedarawatta	0 3 25
A 16A	Do.	0 0 12	A 56	Polkotuwa <i>alias</i> Gangodawatta	0 2 33
A 16B	Do.	0 0 38	A 57	Ununuwekumbura, Mahaweleyyadda, Migasununuwekumbura, Mulwakkadekiriya-kumbura, Dangahamulakumbura, and Mahawelakumburepillewa	21 2 6
A 17	Hapugahamulahena	1 2 29	A 58	T. P. 135,835	1 0 27
A 18	Abewattehena (T. P. 307,822)	1 1 1	A 59	Gangodawatta	0 2 30
A 19	Nuwaragewatta <i>alias</i> Galagawawatta	1 3 9	A 60	Hitinawatta	0 1 1
A 20	Paranawatta	1 0 5	A 61	Wijekongewatta	0 3 3
A 21	Welipillewa	0 0 33	A 62	Paranawatta	0 1 15
A 22	T. P. 150,484	0 3 37	A 63	Beligahamulawatta	0 3 16
A 23	Welipillewa <i>alias</i> Kajugahamulahena (T. P. 304,123)	1 1 33	A 64	Hitinawatta	0 2 38
A 24	Dangollekumbura	1 1 7	A 65	Wijekongewatta	1 2 7
A 25	Dangollewewa	0 1 22	A 66	Hitinawatta	1 1 7
A 26	Alandugahamulahena (T. P. 304,129)	0 1 38	A 67	Hakurugehena <i>alias</i> Tibbotuhena	1 0 22
A 27	Bogahamulahena (T. P. 304,119)	1 2 17	A 68	Tibbotuhena <i>alias</i> Kotuwemullehena (T. P. 300,030)	0 1 29
A 28	Banasalapitiyewatta and Welipillewa (T. P. 304,122)	0 2 32	A 69	Kotuwemullewatta	0 1 15
A 29	Banasalapitiyewatta	1 1 13	A 70	Migahamulakumburepillewa	0 0 9
A 31	Mailagahamulawatta	0 3 32	A 71	Berawadeniyekumbura	6 3 10
A 32	Gangoda-aswedduwa (T. P. 300,035)	0 3 13	A 72	Pansalawatta	0 0 21
A 33	Gangodawatta (T. P. 300,031)	1 0 14	A 73	Pansalawatta <i>alias</i> Kotuwemulla (T. P. 300,030)	0 1 32
A 34	Lekamalagekumbura	0 2 37	A 74	Tibbotuhena <i>alias</i> Panwattehena	1 1 16
A 35	Lekamalagewatta	1 0 4	A 75	Pansalehena (T. P. 300,030)	0 1 9
A 36	Deniyewita	0 0 26	A 76	Imiyagehena (T. P. 318,725)	2 1 3
A 37	Paranawatta	0 3 31	A 76A	Do.	0 1 8
A 38	Kumburedeniya	0 2 24			
A 39	Deniyepillewa (T. P. 300,034)	0 1 9			
A 40	Imiyagehena	0 3 15			
A 41	Mapa-achchilagewatta	0 1 4			
					108 2 7



Surveyor-General's Office,
Colombo, April 20, 1920.

Scale of 8 Chains to an Inch.

F. J. SALMON,
for Acting Surveyor-General.

Kegalla S. O. 9—1920.

FINAL ORDERS.

Order under Section 2 of "The Waste Lands Ordinances of 1897, 1899, 1900, and 1903," declaring Land to be Crown Property.

In the matter of the land commonly called and known as Ambagahawatta (road and reservation), situate in the village of Horagala, in Meḥ'a pattuwa of Hewagam korale, in the Colombo District of the Western Province, and of "The Waste Lands Ordinances of 1897, 1899, 1900, and 1903."

THE notice required by section 1 of "The Waste Lands Ordinances of 1897, 1899, 1900, and 1903," having been duly published in manner prescribed by that section in respect of the above-named land (*vide* Notice No. 7,383), and no claim having been made to the said land or to any interest therein within the period of three months from the date specified in the said notice, I, Arthur Pearson Boone, Assistant Government Agent for the Colombo and Negombo Districts, under and by virtue of the powers vested in me in that behalf by section 2 of the said Ordinances, do hereby on this 2nd day of March, 1920, order and declare that the said land, as more fully described herein below, situate in the village of Horagala, in Meda pattuwa of Hewagam korale, in the Colombo District of the Western Province, and shown as lot 6 in preliminary plan 16,915 and in the annexed diagram, and containing in extent 23 perches is the property of the Crown.

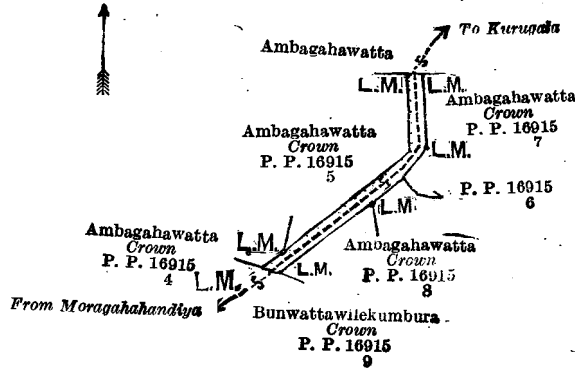
Description of the Land referred to.

The following lot situated in the village of Horagala, in Meda pattuwa of Hewagam korale, in the Colombo District of the Western Province, as described in the annexed diagram :—

Lot.	Name of Land.	Extent, A. R. P.
6	Ambagahawatta (road and reservation)	0 0 23

Preliminary plan 16,915.

and bounded as follows: on the north by Ambagahawatta claimed by Kudage Girigoris Appu and others; on the east by Ambagahawatta claimed by the Crown (P. P. 16,915/7); on the south-east by Ambagahawatta claimed by the Crown (P. P. 16,915/8); on the south-west by Bunwattawilekumbura claimed by the Crown (P. P. 16,915/9); and on the north-west by Ambagahawatta claimed by the Crown (P. P. 16,915/4) and Ambagahawatta claimed by the Crown (P. P. 16,915/5).



Surveyor-General's Office,
Colombo, June 27, 1919.

Scale of 4 Chains to an Inch.

C. H. VINCE,
for Surveyor-General.

A. P. BOONE,
Assistant Government Agent.
March 2, 1920.

Order under Section 2 of "The Waste Lands Ordinances of 1897, 1899, 1900, and 1903," declaring Lands to be Crown Property.

In the matter of the lands commonly called or known as Beragalalanda, situate in the village of Ihala Kosgama, in Udugaha pattuwa of Hewagam korale, in the Colombo District of the Western Province, and of "The Waste Lands Ordinances of 1897, 1899, 1900, and 1903."

THE notice required by section 1 of "The Waste Lands Ordinances of 1897, 1899, 1900, and 1903," having been duly published in manner prescribed by that section in respect of the above-named lands (*vide* Notice No. 7,384), and no claim having been made to the said lands or to any interest therein within the period of three months from the date specified in the said notice, I, Arthur Pearson Boone, Assistant Government Agent for the Colombo and Negombo Districts, under and by virtue of the powers vested in me in that behalf by section 2 of the said Ordinances, do hereby on this 2nd day of March, 1920, order and declare that the said lands, as more fully described herein below, situate in the village of Ihala Kosgama, in Udugaha pattuwa of Hewagam korale, in the Colombo District of the Western Province, and shown as lots 2, 4, and 5 in preliminary plan 16,626 and in the annexed diagrams, and containing in extent 4 acres 3 roods and 30 perches, are the property of the Crown.

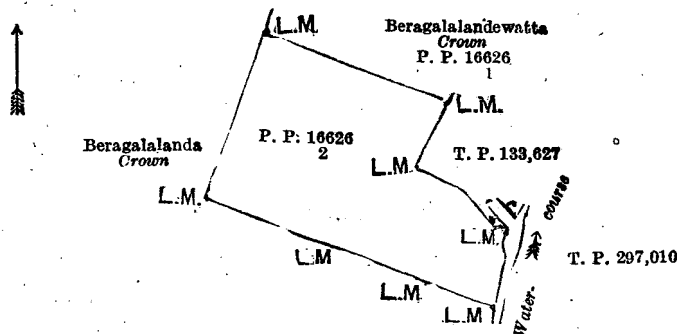
Description of the Lands referred to.

The following lots situated in the village of Ihala Kosgama, in Udugaha pattuwa of Hewagam korale, in the Colombo District of the Western Province, as described in the annexed diagrams :—

Lot.	Name of Land.	Extent, A. R. P.
2	Beragalalanda	1 3 27

I.—Preliminary plan 16,626.

and bounded as follows: on the north-east by Beragalalandawatta claimed by the Crown (P.P. 16,626/1) and land depicted in title plan 133,627; on the east by water-course; and on the south and west by Beragalalanda claimed by the Crown.



Surveyor-General's Office,
Colombo, June 9, 1919.

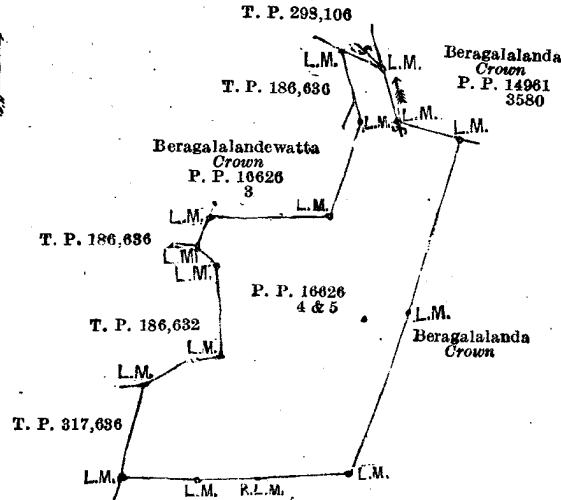
Scale of 4 Chains to an Inch.

C. H. VINCE,
for Surveyor-General.

II.—Preliminary plan 16,626.

Lot.	Name of Land.	Extent, A. R. P.
4	Beragalalanda	2 3 30
5	Do.	0 0 13
		3 0 3

and bounded as follows: on the north by land depicted in title plan 298,106 and Beragalalanda claimed by the Crown (P.P. 14,961/3,580); on the east and south by Beragalalanda claimed by the Crown; and on the west by lands depicted in title plans 317,636, 186,632, and 186,636, Beragalalandewatta claimed by the Crown (P. P. 16,626/3), and land depicted in title plan 186,636.



Surveyor-General's Office,
Colombo, June 9, 1919.

Scale of 4 Chains to an Inch.

C. H. VINCE,
for Surveyor-General.

March 2, 1920.

A. P. BOONE,
Assistant Government Agent.

Order under Section 4, Sub-section (1), and Section 2 of "The Waste Lands Ordinances of 1897, 1899, 1900, and 1903,"
declaring Lands to be Crown Property.

In the matter of the lands commonly called or known as Kalimullakele, Kalimullakele (reservation for stream), &c., situate in the village of Galamuna, in Yatakalan pattu, in the Pitigal korale south of the Chilaw District, in the North-Western Province, and of "The Waste Lands Ordinances of 1897, 1899, 1900, and 1903."

WHEREAS in pursuance of section 1 of the said Ordinances it was duly notified on the 28th day of February, 1919, that if no claim to the land commonly called or known as Kalimullakele, Kalimullakele (reservation for stream), &c., situate in the village of Galamuna, in Yatakalan pattu, in the Pitigal korale south of the Chilaw District, in the North-Western Province, containing in extent 58 acres and 19 perches, and shown as lots 1, 2, 3, 4 and 5 in preliminary plan 4,817 as described in the annexed diagram, was made to the Assistant Government Agent of the Puttalam and Chilaw Districts, within the period of three months from the date specified in such notice, such land would be declared the property of the Crown, and dealt with on account of the Crown (*vide* Notice No. 7,150):

And whereas Herathmudiyansele, Yapathamy Appuhamy, *ex-Vel-Vidane* of Galamuna, made claim to lots 1, 3, and 5, and whereas no claim was made to lots 2 and 4 within the prescribed time, and whereas the said claimant has withdrawn his claim to the afore-mentioned lots 1, 3, and 5, I, George FitzGeorge Forrest, Assistant Government Agent of the Puttalam and Chilaw Districts of the North-Western Province, under and by virtue of the powers vested in me in that behalf by the said Ordinances, do hereby on this 12th day of December, 1919, order and declare under section 4, sub-section (1), of the said Ordinances, that the lots 1, 3, and 5, and under section 2 of the said Ordinances that the lots 2 and 4, as more fully described herein below, are the property of the Crown.

Description of the Lands referred to.

The following lots situated in the village of Galamuna, in Yatakalan pattu of Pitigal korale south, in the Chilaw District of the North-Western Province, as described in the annexed diagram:—

Preliminary plan 4,817.

Lot.	Name of Land.	Extent, A. R. P.	Lot.	Name of Land.	Extent, A. R. P.
1	Kalimullakele	13 3 21	5	Kalimullakele (reservation for a road)	1 3 26
2	Kalimullakele (reservation for stream)	1 0 21			
3	Kalimullakele	34 1 19			58 0 19
4	Kalimullekele (reservation for wila)	6 3 12			

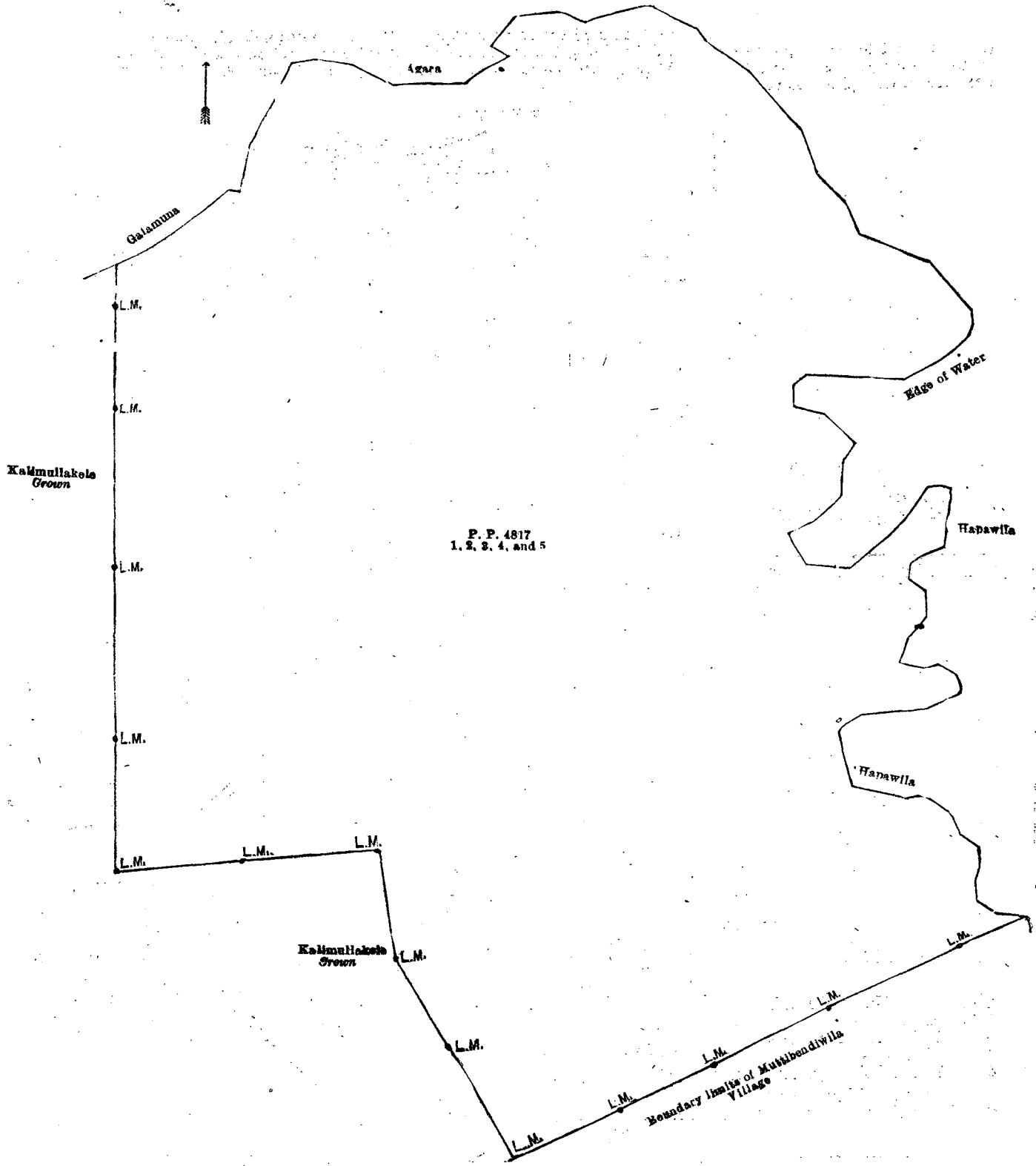
and bounded as follows: on the north by Galamuna-agara; on the east by Galamuna-agara and Hapawila claimed by the Crown; on the south by the village limit of Muttubendiwila; and on the west by Kalimullakele claimed by the Crown.

[For Diagram see page 747.]

Order under Section 2 of "The Waste Lands Ordinances of 1897, 1899, 1900, and 1903,"
declaring Lands to be Crown Property.

In the matter of the lands commonly called or known as Hungampolakele, Hungampolakele (reservation for means of access), Hungampolakele (reservation for Gansabhawa road), and Hungampolawatta (reservation for old road), situate in the village of Maiyawa, in Anavilundan pattu north of the Pitigal korale north of the Chilaw District, in the North-Western Province, and of "The Waste Lands Ordinances of 1897, 1899, 1900, and 1903."

THE notice required by section 1 of "The Waste Lands Ordinances of 1897, 1899, 1900, and 1903," having been duly published in manner prescribed by that section in respect of the above-named lands (*vide* Notice No. 7,195), and no claim having been made to the said lands or to any interest therein within the period of three months from the date specified



Surveyor-General's Office,
Colombo, January 3, 1919.

Scale of 4 Chains to an Inch.

C. H. VINCE,
for Surveyor-General.

December 12, 1919.

G. F. FORREST,
Assistant Government Agent.

in the said notice, I, George FitzGeorge Forrest, Assistant Government Agent of the Puttalam and Chilaw Districts of the North-Western Province, under and by virtue of the powers vested in me in that behalf by section 2 of the said Ordinances, do hereby on this 5th day of September, 1919, order and declare that the said lands, as more fully described herein below, situate in the village of Maiyawa, in Anaivilundan pattu north of Pitigal korale north of the Chilaw District, in the North-Western Province, and shown as lots 1, 2, 3, 4, and 7 in preliminary plan 4,664 and in the annexed diagrams therefrom, and containing in extent 5 acres 1 rood and 19 perches, are the property of the Crown.

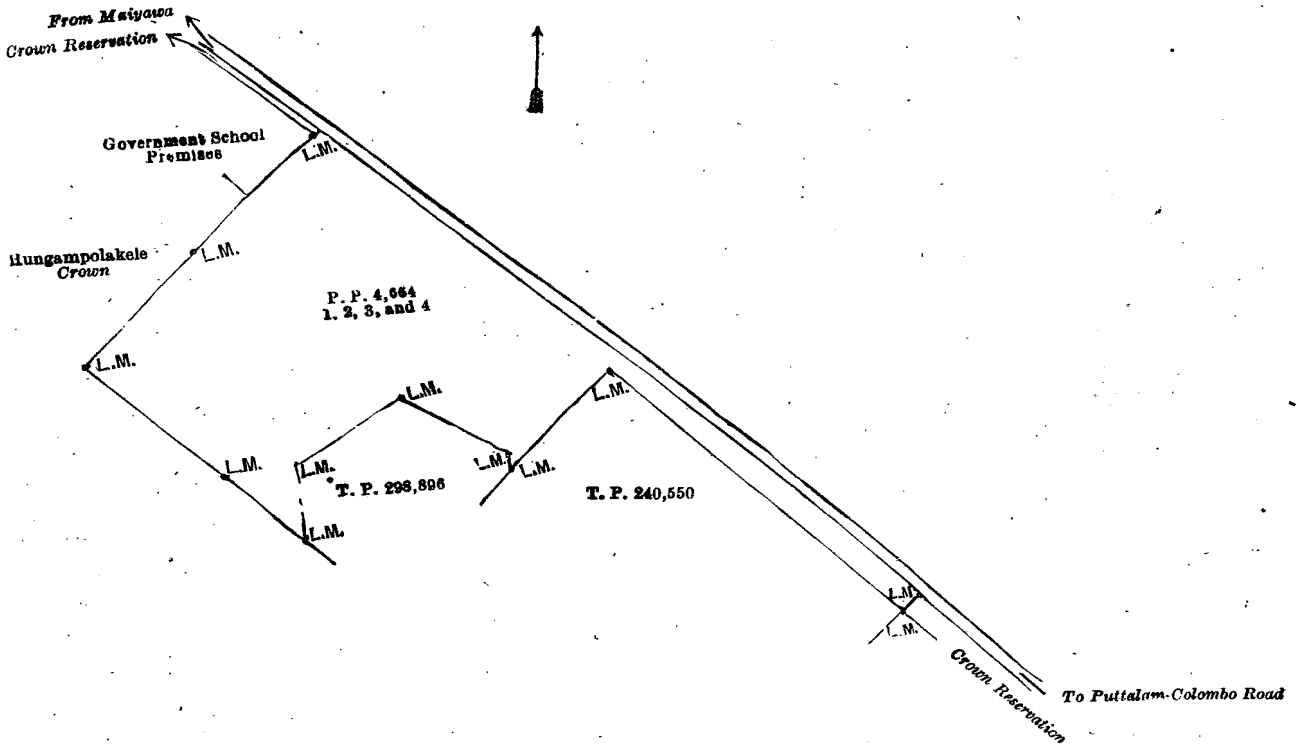
Description of the Lands referred to.

The following lots situated in the village of Maiyawa, in Anaivilundan putt u north of Pitigal korale north, in the Chilaw District, of the North-Western Province, as described in the annexed diagrams :—

I.—Preliminary plan 4,664.

Lot.	Name of Land.	Extent, A. R. P.
1	Hungampolakele	4 2 11
2	Do. (reservation for means of access)	0 0 12
3	Do. (reservation for Gansabhawa road)	0 0 23
4	Hungampolawatta (reservation for old road)	0 1 8
		5 0 14

and bounded as follows : on the north-east by road from Maiyawa to Puttalam-Colombo road ; on the south-east by Crown reservation and title plans 240,550 and 298,896 ; on the south-west by Hungampolakele claimed by the Crown ; on the north-west by Hungampolakele claimed by the Crown, Government school premises, and Crown reservation.



Surveyor-General's Office,
Colombo, September 30, 1918.

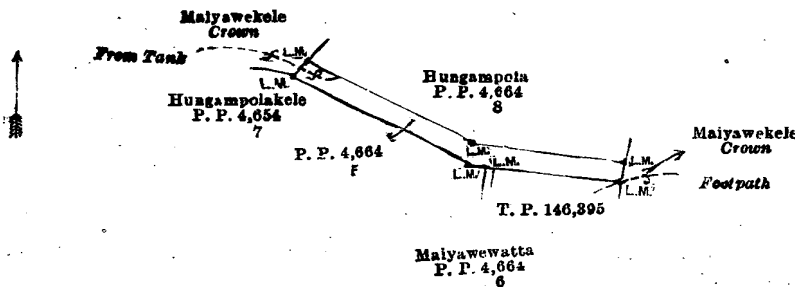
Scale of 4 Chains to an Inch.

C. H. VINCE,
for Surveyor-General.

II.—Preliminary plan 4,664.

Lot.	Name of Land.	Extent, A. R. P.
7	Hungampola (reservation for old cart road)	0 1 5

and bounded as follows : on the north by Hungampola land unclaimed by the Crown ; on the east by Maiyawekele claimed by the Crown ; on the south by T. P. 146,395, Maiyawatta, land unclaimed by the Crown, and Hungampolakele sold by the Crown to S. M. Herathamy ; on the west by Maiyawekele claimed by the Crown.



Surveyor-General's Office,
Colombo, September 30, 1918.

Scale of 4 Chains to an Inch.

C. H. VINCE,
for Surveyor-General.

September 5, 1919.

G. F. FORREST,
Assistant Government Agent.

LAND SALES IN THE SOUTHERN PROVINCE.

No. 3,663, S. P.—The Government Agent, Southern Province, will on Tuesday, July 13, 1920, at 1 P.M., at his office in Galle Kachcheri, put up to auction, for sale or settlement, or will otherwise dispose of, the under-mentioned portion of Crown land, in accordance with the regulations of Government regarding land sales. An allotment of land situated in the Talpe pattu division of the Galle District of the Southern Province.

Lot.	Name of Land.	Name of Applicant.	Description.	Preliminary plan 10,521. Village—Walpola.		Extent. Upset price	
				A.	R. P.	per acre, Rs.	
2	Kirimetiya goda	S. Gunasekara	High jungle	1	3 23		35

Further information regarding this land can be obtained from the Government Agent, Southern Province, and its plan from the Surveyor-General.

Colonial Secretary's Office,
Colombo, May 21, 1920.

B. HORSBURGH,
Acting Colonial Secretary

No. 3,664, S. P.—The Government Agent, Southern Province, will on Tuesday, July 13, 1920, at 1 P.M., at his office in Galle Kachcheri, put up to auction, for sale or settlement, or will otherwise dispose of, the under-mentioned portions of Crown land, in accordance with the regulations of Government regarding land sales. Six allotments of land situated in the Gangaboda pattu division of the Galle District of the Southern Province.

Lot.	Name of Land.	Name of Applicant.	Description.	Preliminary plan 11,032. Village—Pahala Keemibiya. Claimant—Crown.		Extent. Upset price	
				A.	R. P.	per acre, Rs.	
3	Gulanekanda	D. B. Davith of Eliot road, Galle	High jungle	2	0 17		70
Preliminary plan 11,339. Village—Baddegama. Claimant—Crown.							
1	Pelagasketikanda	Baddegamage Thevis	do.	0	2 36		75
2	Do.	H. C. Wijesinha of Kapale	do.	1	0 0		75
Claimant—Baddegama Gamage Orlina Hamy.							
4	Delgahaduwwatta	H. C. Wijesinha of Kapale	Garden	0	0 24		70
			Plantation	—			6
Claimant—Baddegamage Uranaris of Baddegama.							
5	Delgahaduwwatta	H. C. Wijesinha of Kapale	Garden	0	0 33		70
			Plantation	—			3
Claimant—Crown.							
6	Pelagasketikanda	N. A. Gardis Dias of Keembiya	Jungle	0	3 1		75

Further information regarding these lands can be obtained from the Government Agent, Southern Province, and their plans from the Surveyor-General.

Colonial Secretary's Office,
Colombo, May 25, 1920.

B. HORSBURGH,
Acting Colonial Secretary.

No. 3,665, S. P.—The Government Agent, Southern Province, will on Thursday, July 15, 1920, at 1 P.M., at his office in Galle Kachcheri, put up to auction, for sale or settlement, or will otherwise dispose of, the under-mentioned portions of Crown land, in accordance with the regulations of Government regarding land sales. Six allotments of land situated in the Four Gravets division of the Galle District of the Southern Province.

Lot.	Name of Land.	Name of Applicant.	Description.	Preliminary plan 10,931. Village—Ankokkawala.		Extent. Upset price	
				A.	R. P.	per acre, Rs.	
1	Minuandeniya kanda or Galpotttekanda or Puhulhena	Yakgahahakuru Hewage Piloris of Dorape	High jungle	1	0 5		207·50*
Preliminary plan 11,428. Village—Ihalagoda.							
1	Kehelgashena	Mr. T. W. Goonewardena of Dangedara	Jungle	6	3 5		105
2	Do.	do.	do.	0	3 14		—†
3	Do.	do.	do.	0	3 32		—†
4	Do.	do.	Jungle and deniya	5	1 35		105
5	Do.	do.	Jungle	2	0 37		101
6	Do.	do.	Deniya	2	0 26		—†
7	Do.	do.	Jungle	1	1 26		101
8	Do.	do.	do.	6	3 2		105

* With mining rights at Rs. 357·50 per acre.

† Reservation (not for sale).

Further information regarding these lands can be obtained from the Government Agent, Southern Province, and their plans from the Surveyor-General.

Colonial Secretary's Office,
Colombo, May 25, 1920.

B. HORSBURGH,
Acting Colonial Secretary.

LAND SALES IN THE NORTHERN PROVINCE.

No. 910, N. P.—The Government Agent, Northern Province, will on Wednesday, July 14, 1920, at 1 P.M., at the sale bungalow attached to the Jaffna Kachcheri, put up to auction, for sale or settlement, or will otherwise dispose of the under-mentioned portions of Crown land, in accordance with the regulations of Government regarding land sales. Twelve allotments of land situated in the divisions of Pachchilaipali and Punakari-Tunukkai of the Jaffna District of the Northern Province.

Lot.	Name of Land.	Name of Applicant.	Description.	Extent. A. R. P.	Upset price per acre, Rs.
Preliminary plan 5,235. Village—Tanmakkeni in Puloppalai of Pachchilaipali division.					
1	Vallipanaikkuthetkukadu or Karukaikadu	Sinnatambi Eliyatamby	Grass land with scattered clumps of low jungle fit for paddy cultivation	27 3 30	25
Preliminary plan 4,992. Village—Madduvilnadu in Punakari division.					
1	Anaipakanattai	General sale	Waste high land suitable for native garden	4 0 19	20
2	Do.	—	Waste high land (reservation for lane)	0 0 32	—*
Preliminary plan 5,055. Village—Madduvilnadu in Punakari-Tunukkai division.					
1	Mattaikkadduveli	General sale	Waste land suitable for paddy cultivation	4 0 30	20
2	Do.	—	do. (reservation for road)	0 2 1	—*
3	Athajanaipakantharai	—	do. (do. do.)	1 0 1	—*
4	Do.	—	do. (reservation for right of way)	0 1 7	—*
5	Do.	General sale	Waste land suitable for paddy cultivation	4 1 5	20
6	Thurumpanmoddaikkadu	do.	do.	10 3 6	17
8	Thurumpanmoddai	do.	do.	3 0 31	20
11	Do.	do.	do.	2 0 34	20
12	Do.	—	Waste land (reservation for path)	0 1 22	—*

* Not for sale.

Further information regarding these lands can be obtained from the Government Agent, Northern Province, and plans of them from the Surveyor-General.

Colonial Secretary's Office,
Colombo, May 22, 1920.

B. HORSBURGH,
Acting Colonial Secretary.

LAND SALES IN THE NORTH-CENTRAL PROVINCE.

No. 2,097, N.C. P.—The Government Agent, North-Central Province, will, on Wednesday, July 14, 1920, at 1 P.M., at the Anuradhapura Kachcheri, put up to auction, for sale or settlement, or will otherwise dispose of the under-mentioned portions of Crown land, in accordance with the regulations of Government regarding land sales. Twenty-five allotments of land situated in the Hurulu and the Kalagam palatas of the Nuwarakalawiya district of the North-Central Province.

Lot.	Name of Land.	Name of Applicant.	Description.	Extent. A. R. P.	Upset price per acre, Rs.
Preliminary plan 4,312. Village—Kannimaduwa in Uddiyankulama korale.					
1754	Kongaha-accare	Kapurala Vel-Vidanege Wannihamy, Vel-Vidane	High jungle suitable for paddy	1 0 6	22
Preliminary plan 4,493. Village—Paluketuwewa in Kalpe korale.					
2239	Dambagahaidama	Silamburalage Menikrala and Kandage Appurala of Rasnakawewa	Jungle fit for paddy	2 3 38	20.70
2240	Do.	N. Kandate	do.	2 0 35	20
2241	Do.	—	do.	1 1 38	19.50
Preliminary plan 5,412. Village—Walahawiddawewa in Kalpe korale.					
1	Dambagahaidama	V. Menikhami of Walahawiddawewa	Forest fit for paddy cultivation	0 3 36	21
Preliminary plan 5,413. Village—Ipalogama in Kalagam korale north.					
1	Nikawewakele	—	Reservation for cart track	0 0 20	—*
2	Ipalogamaidama and Diulgahahena	—	Reservation for the Yoda-ela bund	1 3 21	—*
3	Do.	K. Vairamuttu of Ipalogama	Jungle	4 0 39	22.50
4	Do.	—	Reservation for road	0 2 31	—*
5	Minipitanikele	—	To be reserved for village cemetery	2 1 5	—*
6	Dambagahahena and Diulgahahena	A. M. Panchirala Arachchi of Ipalogama	Jungle fit for paddy cultivation	2 0 4	20†
7	Dambagahawela	—	Paddy field, encroachment by A. M. Panchirala Arachchi	0 2 12	25†

Lot.	Name of Land.	Name of Applicant.	Description.	Extent.		Upset price per acre, Rs.
				A.	R. P.	
Preliminary plan 5,414. Village—Gantiriyagama in Kalagam korale north.						
1	Minipitanikele	—	To be reserved for village cemetery	3	1 23	—*
2	Kēeriyagahahena	—	Reservation for road	0	1 34	—*
3	Do.	L. H. Geeris Appu and others of Ipalogama	Jungle	6	2 34	35†
4	Kumbukgaha-accare	—	Paddy field, encroachment by Rajakaruna Kapurala of Gantri-yagama	0	2 5	20†
5	Digiliyahena	Rajakaruna Kapurala, Vel-Vidane	Jungle	1	0 14	20†
6	Do.	—	Reservation for means of access	0	2 36	—*
8	Do.	—	Reservation for stream	1	1 18	—*
Preliminary plan 5,417. Village—Siyambalagaswewa in Kunchuttu korale.						
1	Kubukgahaidama	K. Ukkuwa of Siyambalagaswewa	Chena, suitable for paddy cultivation	1	3 15	16.
2	Do.	—	Reservation for Wan-ela	0	1 29	—*
3	Meegaha-akkaraya	K. Velapediya of Siyambalagaswewa	Chena	0	3 15	21
4	Do.	—	Reservation for Wan-ela	0	3 3	—*
Preliminary plan 5,418. Village—Ellewewa in Kunchuttu korale.						
1	Dambagahaidama	Seleimage Moosa of Ellewewa	Chena suitable for paddy cultivation	1	3 6	16
2	Do.	do.	do.	0	0 37	24

* These lands are not for sale.

† These lands are irrigable under the Kalawewa scheme, and are at present subject to an annual water-rate of Rs. 2 per acre. The rate may, however, vary in accordance with such regulations as may be laid down by His Excellency the Governor hereafter.

‡ These lands are sold subject to the condition that if they become irrigable at any time hereafter, the owners thereof shall pay such irrigation rate as may be laid down by His Excellency the Governor.

Further particulars regarding the lands mentioned herein may be obtained from the Government Agent, North-Central Province, and plans of them from the Surveyor-General.

Colonial Secretary's Office,
Colombo, May 25, 1920.

B. HORSBURGH,
Acting Colonial Secretary.

LAND ACQUISITION NOTICES.

HAVING been duly directed by the Governor, with the advice of the Executive Council, acting under the provisions of "The Land Acquisition Ordinance of 1876," section 6, to take order for the acquisition of the following lands, required for a public purpose, namely, for the construction of Harbour rail connection, to wit:—

Lot.	Name of Land.	Description.	Name of Claimant.	Extent.	
				A.	R. P.
Preliminary plan 17,061. Village—Grandpass.					
13	Mahawattawatta	Bare land	B. S. Perera	0	0 1 21
13A	Do.	do.	Abdul Caffoor	0	0 0 97
23	Mahawatta pond	Pond	Juliana Achchi	0	0 6 72
23A	Do.	do.	P. B. Perera	0	0 5 45
23B	Do.	do.	Muna Suppiah Chetty	0	0 2 75

I hereby give public notice, as required by section 7, that the Government proposes to take possession of the lands. All persons interested in the aforesaid lands are hereby required to appear personally or by agent before me at this office on June 21, 1920, at 12 noon, and to state the nature of their respective interests in the lands, and the amount and particulars of their claims to compensation for such interests.

The Kachcheri,
Colombo, May 20, 1920.

J. G. FRASER,
Government Agent.

HAVING been duly directed by the Governor, with the advice of the Executive Council, acting under the provisions of "The Land Acquisition Ordinance of 1876," section 6, to take order for the acquisition of the following lands, required for a public purpose, namely, for a site for a girls' school at Keragala, to wit:—

Lot.	Name of Land.	Description.	Name of Claimant.	Extent.	
				A.	R. P.
Advance extract 1 of block survey preliminary plan 45. Village—Keragala.					
1	Bogahawatta	Contains coconut and other trees	A. R. Don Helenis	0	3 39 1
2	Do.	Contains arecanut and other trees	V. Odiris and Appusingho	0	0 9 1

I hereby give public notice, as required by section 7, that the Government proposes to take possession of the lands. All persons interested in the aforesaid lands are hereby required to appear personally or by agent before me at this office on June 21, 1920, at 12 noon, and to state the nature of their respective interests in the lands, and the amount and particulars of their claims to compensation for such interests.

The Kachcheri,
Colombo, May 21, 1920.

J. G. FRASER,
Government Agent.