

Ceylon Government Gazette

Published by Authority.

No. 7,107 — FRIDAY, JUNE 4, 1920.

Part III.—Lands.

Separate paging is given to each Part in order that it may be filed separately.

	PAGE		PAGE		PAGE
Land Settlement Notices :—		Land Sales by the Government Agents :—		Land Sales by the Settlement Officer :—	
Preliminary Notices ..	753	North-Western Province ..	—	Northern Province ..	—
Final Orders ..	754	North-Central Province ..	—	Eastern Province ..	—
Land Sales by the Government Agents :—		Province of Uva ..	—	North-Western Province ..	—
Western Province ..	—	Province of Sabaragamuwa ..	787	North-Central Province ..	—
Central Province ..	786	Land Sales by the Settlement Officer :—		Province of Uva ..	—
Southern Province ..	786	Western Province ..	—	Province of Sabaragamuwa ..	—
Northern Province ..	—	Central Province ..	—	Land Acquisition Notices ..	788
Eastern Province ..	—	Southern Province ..	—	Land Resumption Notices ..	—

PRELIMINARY NOTICES.

Kurunegala Notice No. 7,555.

Notice under "The Waste Lands Ordinances of 1897, 1899, 1900, and 1903."

TAKE notice that unless within three months from June 4, 1920, the persons, if any, who claim any interest in the lands hereinafter mentioned or in any one or more of such lands or to some interest therein make claim in person or in writing to the said lands or any of them or to some interest therein to H. C. Toller, Esq., Special Officer appointed under section 28 of "The Waste Lands Ordinances of 1897, 1899, 1900, and 1903, at his office at Colombo :

Such Special Officer, in pursuance of the powers vested in him by the said Ordinances, will declare by writing under his hand that the said lands, or such of them as to which no claim has been made, are the property of the Crown.

H. C. TOLLER,
Special Officer.

NOTE.—A claim to a right of way over the said lands or any of them is a claim to an interest in the land or lands.

Description of the Lands referred to.

The following lots situated in the village of Madige Pandawa, of the Giritalane korale of the Dewamede hatpattu of the Kurunegala District, in the North-Western Province, as described in the annexed diagrams :—

I.—Block survey preliminary plan 1,726.

Lot.	Name of Land.	Extent, A. R. P.
62A	Alutwelehena	0 0 16

and bounded as follows : on the north by Madigepandawahenyaya claimed by the Crown ; on the east by the road from Diggalgedera to Chilaw ; on the south by Alutwelehena sold by the Crown ; on the west by Madigepandawahenyaya claimed by the Crown.



Surveyor-General's Office,
Colombo, March 30, 1920.


Scale of 4 Chains to an Inch.

F. J. SALMON,
for Acting Surveyor-General.

II.—Block survey preliminary plan 1,726.

Lot.	Name of Land.	Extent, A. R. P.
64A	Helambagahahena..	0 0 5
64B	Do.	0 0 22
		0 0 27

and bounded as follows: on the north, east, south, and west by Helambagahahena claimed by Lekamalage Pachchira Lebbe and others.



Surveyor-General's Office,
Colombo, March 30, 1920.

Scale of 4 Chains to an Inch.

Kurunegala S. O. 32—1920.

F. J. SALMON,
for Acting Surveyor-General.

FINAL ORDERS.

Hambantota S. O. No. 1,611.

Order under Section 4, Sub-section (1), of "The Waste Lands Ordinances of 1897, 1899, 1900, and 1903," declaring Lands to be Crown Property.

In the matter of the lands commonly called or known as Bebilehena, Batalawelhena, &c., situate in the village of Handugala, in the Giruwa pattu west of the Hambantota District, in the Southern Province, and of "The Waste Lands Ordinances of 1897, 1899, 1900, and 1903."

WHEREAS in pursuance of section 1 of the said Ordinances it was duly notified on the 20th day of April, 1906, that if no claim to the lands commonly called or known as Bebilehena, Batalawelhena, &c., situate in the village of Handugala, in the Giruwa pattu west of the Hambantota District, in the Southern Province, containing in extent 39 acres 2 roods and 32 perches, and shown as lots 13, 16c, 16c, 22, 20, 27, 33, 34, and 36 in block survey preliminary plan 71 and in the annexed diagrams, was made to Howard Orme Fox, Special Officer appointed under section 28 of the said Ordinances, within the period of three months from the date specified in such notice, such lands would be declared the property of the Crown, and dealt with on account of the Crown (*vide* Notice No. 2,413):

And whereas (1) Ehela Achchige Don Siyadoris, (2) ditto Sinno, (3) ditto Elias, (4) Hettiachchige Janis, (5) Hettiachchi Matukandage Don Juwanis, (6) Hettiachchige Baban Appu, (7) Wickramasinghe Babune, (8) Nawaratna Hettige Dionis, (9) Tibbotuwadeniyage *alias* Patagamage Andris, and (10) Malala Gamage Davit Sinno made claim thereto; and whereas the said 1st claimant having died during the pendency of the inquiry, his heirs (1a) Maddumage Sidanhamy, (1b) Ehela Achchige Nikulashamy, (1c) ditto Balahamy, (1d) ditto Hinhamy, and (1e) ditto Aranoris were substituted as claimants; and whereas the said 2nd claimant having died during the pendency of the inquiry his heirs (2a) Hettiachchige Lokuhamy, (2b) Ehela Achchige Hinniya (minor), and (2c) ditto Diyonis (minor) were substituted as claimants; and whereas the said 1st claimant entered into an agreement in writing dated the 6th day of September, 1907, whereby, in consideration of being declared along with the said 2nd claimant, as an act of grace, the owner of 6 acres more or less of lots 16c, 22, and 27 of the notice and of the block survey preliminary plan 71, now shown as lots 16c1, 22a, and 27a, on the same block survey preliminary plan; and whereas he withdrew claims to the above-mentioned lots 13, 16c, 16c, 22, 20, 27, 33, 34, and 36 of this order, and whereas the said (2a) claimant for herself, and as duly appointed representative of the minors (2b) and (2c) claimants entered an agreement in writing dated the 12th and 13th day of October, 1913, whereby in consideration of being declared along with the said 1a, 1b, 1c, 1d, and 1e claimants, as an act of grace, the owners of lots 16c1, 22a, and 27a of block survey preliminary plan 71, she withdrew the claim of herself and of the said two minors to lots 13, 16c, 16c, 22, 20, 27, 33, 34, and 36 of this order; and whereas the said 3rd and 4th claimants entered into an agreement in writing dated the 6th day of September, 1907, whereby, in consideration of their being declared, as an act of grace, the owners of lot 16e of the notice and of the block survey preliminary plan 71, they withdrew claim to lots 13, 16c, 16c, 22, 20, 27, 33, 34, and 36 of this order; and whereas the said 5th claimant, entered into an agreement in writing dated the 6th day of September, 1907, whereby, in consideration of being declared, as an act of grace, the owner of 3 acres more or less of lot 16c of the notice and of the block survey preliminary plan 71, now shown as lot 16c1 on the same block survey preliminary plan, he withdrew claim to lots 13, 16c, 16c, 22, 20, 27, 33, 34, and 36 of this order; and whereas the said 6th claimant entered into an agreement in writing dated the 6th day of September, 1907, whereby, in consideration of being declared, as an act of grace, the owner of 3 acres more or less consisting of lots 17, 18, and part of lot 20 of the notice, and of the block survey preliminary plan 71, that portion of lot 20 being now shown as lot 20a, on the same block survey preliminary plan, he withdrew claim to lot 13, 16c, 16c, 22, 20, 27, 33, 34, and 36 of this order; and whereas the said 7th claimant entered into an agreement in writing dated the 12th day of September, 1907, whereby, in consideration of being declared, as an act of grace, the owner of 3 acres more or less of lot 40 of the notice and of the block survey preliminary plan 71, now shown as lot 40c in the same block survey preliminary plan, he withdrew claim to lots 13, 16c, 16c, 22, 20, 27, 33, 34, and 36 of this order; and whereas the said 8th claimant entered into an agreement in writing dated the 6th day of September, 1907, whereby, in consideration of being declared, as an act of grace, the owner of lot 16f of the notice and of the block survey preliminary plan 71, he withdrew claim to lots 13, 16c, 16c, 22, 20, 27, 33, 34, and 36 of this order; and whereas the said 9th claimant, entered two agreements in writing dated the 24th day of March, 1907, and the 15th day of May, 1908, whereby in consideration of being declared the owner of 1 acre more or less of lot 73 of the notice, and of the block survey preliminary plan 71, now shown as lot 73a on the same block survey preliminary plan; and whereas he withdrew claim to lots 13, 16c, 16c, 22, 20, 27, 33, 34, and 36 of this order; and whereas the said 10th claimant withdrew claim in writing on the 17th day of September, 1907, to lots 13, 16c, 16c, 22, 20, 27, 33, 34 and 36 of this order, I, Howard Orme Fox, the aforesaid Special Officer, under and by virtue of the powers vested in me in that behalf by section 4 of the said Ordinances do hereby on this 7th day of February, 1920, order and declare under section 4, sub-section (1), of the said Ordinances, that the said lands, as more fully described herein below, are the property of the Crown.

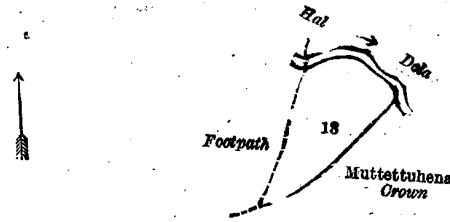
Description of the Lands referred to.

The following lots situated in the village of Handugala, in the Giruwa pattu west of the Hambantota District, in the Southern Province, as described in the annexed diagrams:—

I.—Block survey preliminary plan 71.

Lot.	Name of Land.	Extent, A. R. P.
13	Bebilehena	1 3 19

and bounded as follows: on the north by the Haldola; on the east and south by Muttettuhena decreed to be the property of the Crown in reference case 40; on the west by a footpath.



Surveyor-General's Office,
Colombo, April 16, 1914.

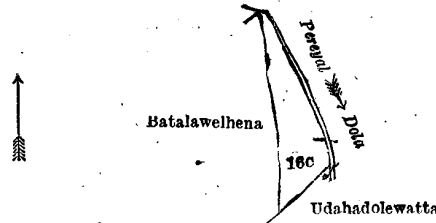
Scale of 8 Chains to an Inch.

G. K. THORNHILL,
for Acting Surveyor-General.

II.—Block survey preliminary plan 71.

Lot.	Name of Land.	Extent, A. R. P.
16c	Batalawelhena	1 1 11

and bounded as follows: on the north and east by the Pereyaldola; on the south by Udahadolewatta claimed by Ehala Achchige Salamon; on the west by Batalawelhena to be declared the property of Hettiachchi Matukandage Don Juwanis under the Waste Lands Ordinances.



Surveyor-General's Office,
Colombo, April 16, 1914.

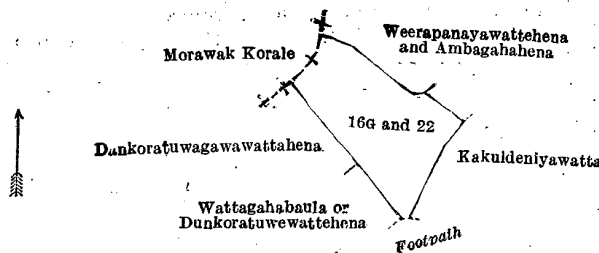
Scale of 8 Chains to an Inch.

G. K. THORNHILL,
for Acting Surveyor-General.

III.—Block survey preliminary plan 71.

Lot.	Name of Land.	Extent, A. R. P.
16g	Wattagahabaula	1 0 18
22	Dunkoratuwagawattahena	1 2 8
		2 2 26

and bounded as follows: on the north by Weerapanayawattahena and Ambagahahena to be declared the property of Ehala Achchige Alias and another under the Waste Lands Ordinances, Kakuldeniyawatta (private); on the east by Kakuldeniyawatta (private); on the south by a footpath, Wattagahabaula or Dunkoratuwewattahena to be declared the property of Hettiachchige Lokuhamy and others under the Waste Lands Ordinances; on the west by Dunkoratuwagawattahena to be declared the property of Hettiachchige Lokuhamy and others under the Waste Lands Ordinances, the Morawak korale.



Surveyor-General's Office,
Colombo, April 16, 1914.

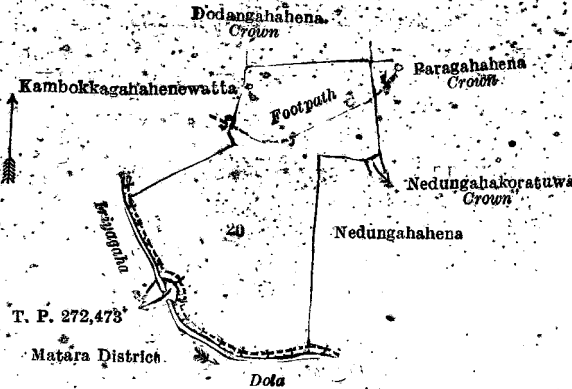
Scale of 8 Chains to an Inch.

G. K. THORNHILL,
for Acting Surveyor-General.

IV.—Block survey preliminary plan 71.

Lot.	Name of Land.	Extent, A. R. P.
20	Nedungahakoratuwa	8 0 21

(Exclusive of footpath passing through the land.)
and bounded as follows: on the north by Kambokkagahahenawatta claimed by Hetti Achchige Siyadoris, Dodangahahena decreed to be the property of the Crown in reference case No. 41 of the 27th day of May, 1913; on the east by Paragahahena declared to be the property of the Crown under the Waste Lands Ordinances, Nedungahakoratuwa declared to be the property of the Crown under the Waste Lands Ordinances, Nedungahahena to be granted to Hettiachchige Baban Appu by the Crown; on the south by the boundary of the Matara District (the Iriyagahadola); on the west by T. P. 272,473, the boundary of the Matara District (the Iriyagahadola), Kambokkagahahenawatta claimed by Hettiachchige Siyadoris.



Surveyor-General's Office,
Colombo, November 13, 1919.

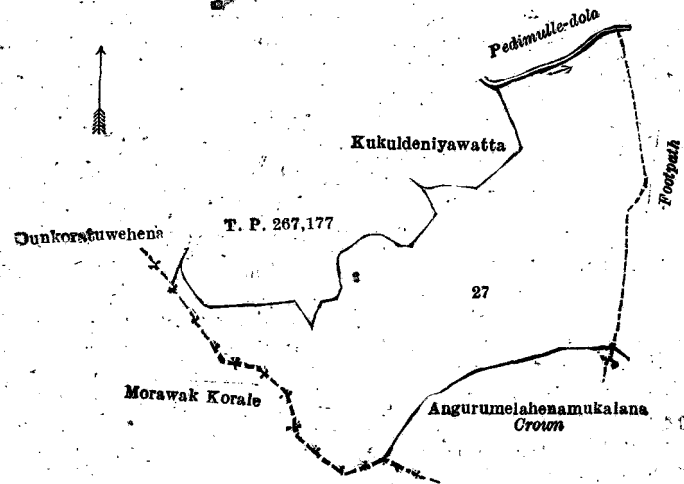
Scale of 8 Chains to an Inch.

H. P. HARRISON,
for Surveyor-General.

Lot. Name of Land. V.—Block survey preliminary plan 71.

Extent, A. R. P.
15 1 23

and bounded as follows: on the north by Dunkoratuwehena to be declared the property of Hettiachchige Lokuhamy and others under the Waste Lands Ordinances, T. P. 267,177, Kukuldeniyawatta (private), Pedimulle-dola; on the east by a footpath; on the south by Angurumelahanamukalana decreed to be the property of the Crown in reference case 42, the boundary of the Morawak korale; on the west by the boundary of the Morawak korale.



Surveyor-General's Office,
Colombo, April 16, 1914.

Scale of 8 Chains to an Inch.

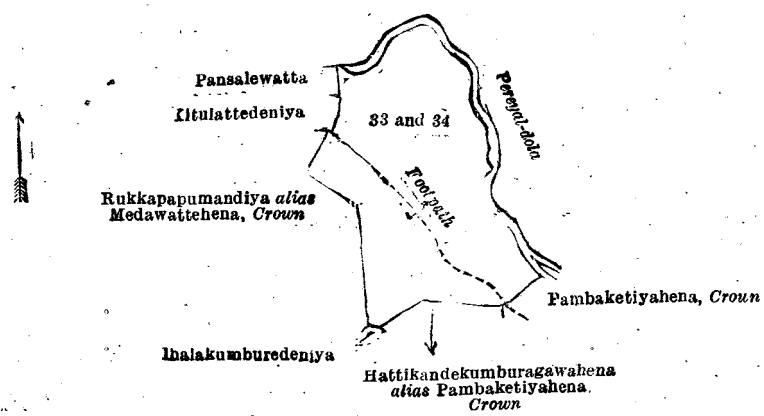
G. K. THORNHILL,
for Acting Surveyor-General.

Lot. Name of Land. VI.—Block survey preliminary plan 71.

Extent, A. R. P.
2 0 31
4 2 29

6 3 20

and bounded as follows: on the north and east by the Periyaldola; on the south by Pambaketiyahena decreed to be the property of the Crown in reference case 42, Hettikandekumburagawahena *alias* Pambaketiyahena declared to be the property of the Crown under the Waste Lands Ordinances, Ihalakumburedeniya claimed by Hettiachchi Matukandage Don Juwanis; on the west by Rukkapumandiya *alias* Medawattchena decreed to be the property of the Crown in reference case 43, Kitulattedeniya claimed by Ehala Achchige Elias and others, Pansalewatta claimed by Ehala Achchige Elias and others.



Surveyor-General's Office,
Colombo, April 16, 1914.

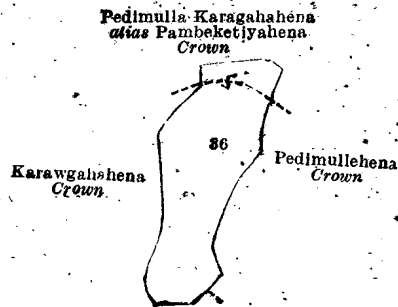
Scale of 8 Chains to an Inch.

G. K. THORNHILL,
for Acting Surveyor-General.

VII.—Block-survey preliminary plan 71

Lot.	Name of Land.	Extent, A. R. P.
36	Pedimullehena <i>alias</i> Pambeketiayahena	3 1 32

and bounded as follows: on the north by Pedimullakaragahahena *alias* Pambeketiayahena decreed to be the property of the Crown in reference case 42; on the east by Pedimullehena decreed to be the property of the Crown in reference case 42; on the south and west by Karawgahahena decreed to be the property of the Crown in reference case 42.



Surveyor-General's Office,
Colombo, April 16, 1914.

Scale of 8 Chains to an Inch.

G. K. THORNHILL,
for Acting Surveyor-General.

H. O. FOX,
Special Officer.

February 7, 1920.

Kurunegala S. O. No. 2,912.

Order under Section 4, Sub-section (1), of "The Waste Lands Ordinances of 1897, 1899, 1900, and 1903."

In the matter of the lands commonly called or known as Pathrawahenyaya, Weeragodakandehenyaya, &c., situate in the village of Demaladora, in the Tissawa korale of the Dewamedhi hatpattu of the Kurunegala District, in the North-Western Province, and of "The Waste Lands Ordinances of 1897, 1899, 1900, and 1903."

WHEREAS in pursuance of section 1 of the said Ordinances it was duly declared and notified on the 27th day of June, 1919, that if no claim to the lands commonly called or known as Pathrawahenyaya, Weeragodakandehenyaya, &c., situate in the village of Demaladora, in the Tissawa korale of the Dewamedhi hatpattu of the Kurunegala District, in the North-Western Province, containing in extent 36 acres and 35 perches, and shown as lots Q 65D, Q 65E, W 65A, W 65B, and X 65A in preliminary plan 4,220 and in the annexed diagram, was made to John Murray Davies, Special Officer appointed under section 28 of the said Ordinances, within the period of three months from the date specified in the said notice, such lands would be declared the property of the Crown, and dealt with on account of the Crown (*vide* Notice No. 7,274):

And whereas Felix Joseph Lucas Fernando made claim thereto, and John Murray Davies, the aforesaid Special Officer, made due inquiry into such claim, and whereas the said claimant and John Murray Davies, the aforesaid Special Officer, with the consent of his Excellency the Governor, came to an agreement in writing dated the 18th day of October, 1919, concerning the said lands, under section 4, sub-section (1), of the said Ordinances, whereby it was agreed that Felix Joseph Lucas Fernando (junior) should be declared the purchaser of the said lands upon payment by the aforesaid claimant to the Settlement Officer of a sum of Rupees Seven hundred and Ninety-six only (Rs. 796), as the purchase amount of the said lands, and whereas the said amount has been duly paid by the said claimant, the aforesaid Felix Joseph Lucas Fernando (junior) is hereby, in pursuance of the agreement afore-mentioned, declared to be the purchaser of the said lands, as more fully described herein below.

Description of the Lands referred to.

The following lots situated in the village of Demaladora, in the Tissawa korale of the Dewamedhi hatpattu of the Kurunegala District, in the North-Western Province, as described in the annexed diagram:—

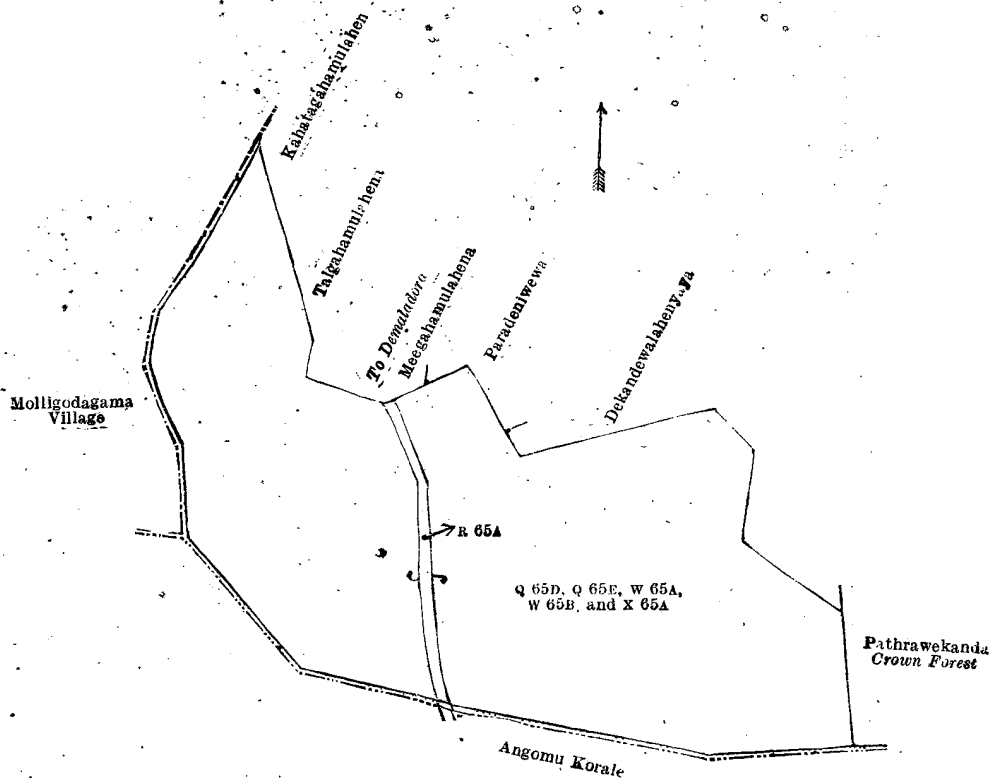
Preliminary plan 4,220.			Extent, A. R. P.
Lot.	Name of Land.		
Q 65D	Pathrawahenyaya	..	13 0 20
Q 65E	Do.	..	1 3 35
W 65A	Weeragodakandehenyaya	..	6 3 18
W 65B	Weeragodakandehena	..	3 3 15
X 65A	Weeragodakanda	..	10 1 27
			36 0 35

and bounded as follows: on the north by Kahatagahamulahena claimed by Patiraja Mudiyansele Panchirala and others, Talgahamulahena claimed by Patiraja Mudiyansele Panchirala, Moegahamulahena claimed by P. M. Panchirala and others, Paradeniwewa claimed by villagers of Demaladora, Dekandewalahenyaya claimed by Panchirala and others; on the east by Dekandawalahenyaya claimed by Panchirala and others, Pathrawekanda, Crown forest; on the south by the boundary of the Angomu korale; and on the west by the village limit of Molligodagama.

Note.—The following lot situated within the above-named boundaries is excluded from this order, and its extent of 2 roods and 34 perches is not included in the aggregate acreage of 36 acres and 35 perches of this order:—

Preliminary plan 4,220.

Lot.	Name of Land.	Extent, A. R. P.
R 65A	Gansabhawa para (road and reservation)	0 2 34



Surveyor-General's Office,
Colombo, February 4, 1920.

Scale of 8 Chains to an Inch.

F. J. SALMON,
for Acting Surveyor-General.

February 28, 1920.

H. O. Fox,
Special Officer.

Kurunegala S. O. No. 2,913.

Order under Section 4, Sub-section (1), of "The Waste Lands Ordinances of 1897, 1899, 1900, and 1903."

In the matter of the lands commonly called or known as Mawelawattehena, situate in the village of Mawela, in the Katugampola korale north, in the Katugampola hatpattu of the Kurunegala District, in the North-Western Province, and of "The Waste Lands Ordinances of 1897, 1899, 1900, and 1903."

WHEREAS in pursuance of section 1 of the said Ordinances it was duly declared and notified on the 24th day of May, 1918, that if no claim to the lands commonly called or known as Mawelawattehena, situate in the village of Mawela, in the Katugampola korale north, in the Katugampola hatpattu of the Kurunegala District, in the North-Western Province, containing in extent 80 acres and 21 perches, and shown as lots P67½, P67¼, and Q67 in preliminary plan 4,235 and in the annexed diagrams, was made to John Murray Davies, Special Officer appointed under section 28 of the said Ordinances within the period of three months from the date specified in the said notice, such lands would be declared the property of the Crown, and dealt with on account of the Crown (*vide* Notice No. 6,876):

And, whereas Tampaiya Sanmukam as trustee of the Tampaiya Choultry, and Thomas Henry Arthur de Soysa by his attorney, Louis E. O. Pieris, made claim thereto, and John Murray Davies, the aforesaid Special Officer, made due inquiry into such claim, and whereas the said claimants and the aforesaid John Murray Davies, with the consent of His Excellency the Governor, came to an agreement in writing dated the 8th day of November, 1918, concerning the said lands, under section 4, sub-section (1), of the said Ordinances, whereby it was agreed that the said Tampaiya Sanmukam as trustee of the Tampaiya Choultry, should be declared the purchaser of the said lands upon payment to the Settlement Officer of a sum of Rupees One thousand Seven hundred and Sixty-three and Cents Fifty only (Rs. 1,763.50), as the purchase amount of the said lands, and whereas the said amount has been paid the said Tampaiya Sanmukam, as trustee of the Tampaiya Choultry, is hereby in pursuance of the agreement afore-mentioned, declared to be the purchaser as such trustee, of the said lands, as more fully described herein below.

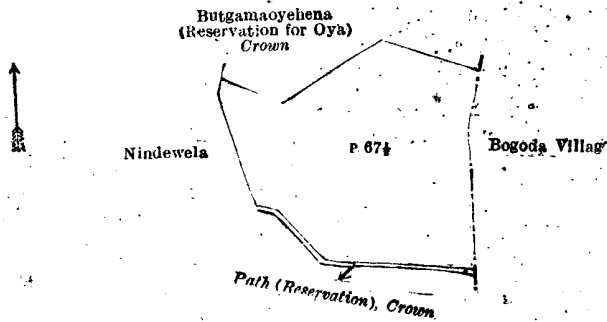
Description of the Lands referred to.

The following lots situated in the village of Mawela, in the Katugampola korale north in Katugampola hatpattu of the Kurunegala District, in the North-Western Province, as described in the annexed diagrams:—

I.—Preliminary plan 4,235.

Lot.	Name of Land.	Extent, A. R. P.
P 67½	Mawelawattehena	32 0 35

and bounded as follows: on the north by Butgamaoyehena (reservation for oya) to be declared the property of the Crown under the Waste Lands Ordinances; on the east by the village limit of Bogola; on the south by path (reservation) to be declared the property of the Crown under the Waste Lands Ordinances; on the west by Nindawela claimed by Guruhamy Vedarala and others.



Surveyor-General's Office,
Colombo, December 1, 1919.

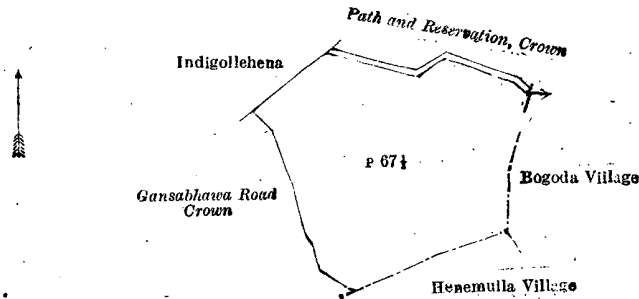
Scale of 16 Chains to an Inch.

H. P. HARRISON,
for Surveyor-General.

II.—Preliminary plan 4,235.

Lot.	Name of Land.	Extent, A. R. P. c
P 67 1/2	Mawelawattehena	34 0 3

and bounded as follows: on the north by Indigollehena claimed by Guruhamy Vedarala and others, path and reservation to be declared the property of the Crown under the Waste Lands Ordinances; on the east by the village limit of Bogoda; on the south by the village limit of Henemulla; on the west by Gansabhawa road to be declared the property of the Crown under the Waste Lands Ordinances.



Surveyor-General's Office,
Colombo, December 1, 1919.

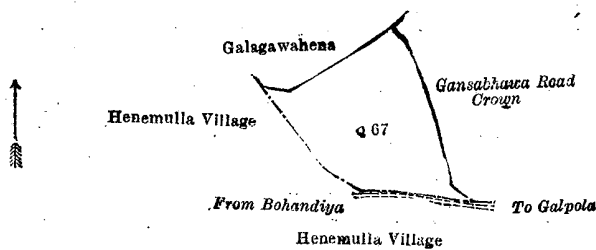
Scale of 16 Chains to an Inch.

H. P. HARRISON,
for Surveyor-General.

III.—Preliminary plan 4,235.

Lot.	Name of Land.	Extent, A. R. P. c
Q 67	Mawelawattehena	13 3 23

and bounded as follows: on the north by Galgawahena claimed by Guruhamy Vedarala and others; on the east by Gansabhawa road to be declared the property of the Crown under the Waste Land Ordinances; on the south by the road from Galpola to Bohandiya (the village limit of Henemulla); and on the west by the village limit of Henemulla.



Surveyor-General's Office,
Colombo, December 1, 1919.

Scale of 16 Chains to an Inch.

H. P. HARRISON,
for Surveyor-General.

H. O. FOX,
Special Officer.

January 21, 1920.

Kurunegala S. O. No. 2,914.

Order under Section 2 of "The Waste Lands Ordinances of 1897, 1899, 1900, and 1903," declaring Land to be Crown Property.

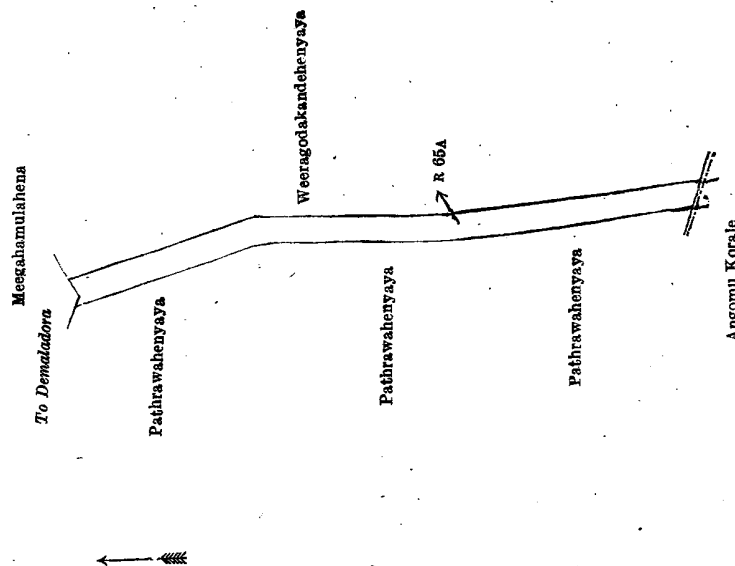
In the matter of the land commonly called or known as Gansabhawa para (road and reservation), situate in the village of Demaladora, in the Tissawa korale of the Dewamedhi hatpattu of the Kurunegala District, in the North-Western Province, and of "The Waste Lands Ordinances of 1897, 1899, 1900 and 1903."

THE notice required by section 1 of "The Waste Lands Ordinances of 1897, 1899, 1900, and 1903," having been duly published in manner prescribed by that section in respect of the above-named land (*vide* Notice No. 7,274), and no claim having been made to the said land or to any interest therein within the period of three months from the date specified in the notice, I, Howard Orme Fox, Special Officer appointed under section 28 of the said Ordinances, under and by virtue of the powers vested in me in that behalf by section 2 of the said Ordinances, do hereby on this 28th day of

February, 1920, order and declare that the said land, as more fully described herein below, situate in the village of Demaladora in the Tissawa korale of the Dewamedhi hatpattu of the Kurunegala District, in the North-Western Province, and shown as lot R 65A in preliminary plan 4,220 and in the annexed diagram, and containing in extent 2 roods and 34 perches, is the property of the Crown.

Description of the Land referred to.

The land commonly called or known as Gansabhawa para (road and reservation), situate in the village of Demaladora in the Tissawa korale of the Dewamedhi hatpattu of the Kurunegala District of the North-Western Province, containing in extent 2 roods and 34 perches, and shown as lot R 65A in preliminary plan 4,220 and in the annexed diagram, and bounded as follows: on the north by Meegahamulahena claimed by P. M. Punchirala and others; on the east by Weeragodakandehenyaya sold to Felix Joseph Lucas Fernando (junior) under the Waste Lands Ordinances; on the south by the boundary of the Angomu korale; on the west by Patherawahenyaya sold to Felix Joseph Lucas Fernando (junior) under the Waste Lands Ordinances.



Surveyor-General's Office,
Colombo, February 4, 1920.

Scale of 4 Chains to an Inch.

F. J. SALMON,
for Acting Surveyor-General.

February 28, 1920.

H. O. FOX,
Special Officer.

Kurunegala S. O. No. 2,915.

**Order under Section 4, Sub-section (1), of "The Waste Lands Ordinances of 1897, 1899, 1900, and 1903,"
declaring Lands to be Crown Property.**

In the matter of the lands commonly called or known as Path (reservation), Mawelawewagilma, &c., situate in the village of Mawela, in the Katugampola korale north, in the Katugampola hatpattu of the Kurunegala District, in the North-Western Province, containing in extent 18 acres and 30 perches, and shown as lots P 67 $\frac{1}{2}$, P 67 $\frac{3}{4}$, P 67 $\frac{1}{2}$, 1710, 1711, 1712, and 1713 in preliminary plan 4,235 and in the annexed diagrams, was made to John Murray Davies, Special Officer appointed under section 28 of the said Ordinances, within the period of three months from the date specified in such notice, such lands would be declared the property of the Crown, and dealt with on account of the Crown (*vide* Notice No. 6,876):

WHEREAS in pursuance of section 1 of the said Ordinances it was duly notified on the 24th day of May, 1918, that if no claim to the lands commonly called or known as path (reservation), Mawelawewagilma, &c., situate in the village of Mawela, in the Katugampola korale north, in the Katugampola hatpattu of the Kurunegala District, in the North-Western Province, containing in extent 18 acres and 30 perches, and shown as lots P 67 $\frac{1}{2}$, P 67 $\frac{3}{4}$, and Q 67 of the notice and of the preliminary plan 4,235, for a sum of Rupees One thousand Seven hundred and Sixty-three and Cents Fifty only, (Rs. 1,763.50), withdrew claim to the above-mentioned lots of this order, I, Howard Orme Fox, Special Officer appointed under section 28 of the said Ordinances, under and by virtue of the powers vested in me in that behalf by section 4 of the said Ordinances, do hereby on this 21st day of January, 1920, order and declare under section 4, sub-section (1), of the said Ordinances, that the said lands, as more fully described herein below, are the property of the Crown.

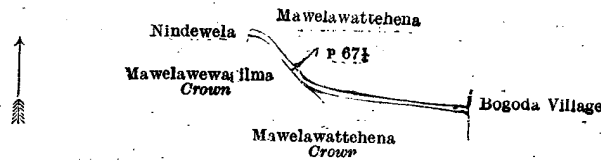
And whereas (1) Tampaiya Sanmukam, as trustee of the Tampaiya Choultry, and (2) Thomas Henry Arthur de Soysa, by his attorney, Louis E. O. Pieris, made claim thereto, and whereas the said claimants came to an agreement in writing dated the 8th day of November, 1918, whereby in consideration of the said Tampaiya Sanmukam, as trustee of the Tampaiya Choultry, being declared the purchaser of lots P 67 $\frac{1}{2}$, P 67 $\frac{3}{4}$, and Q 67 of the notice and of the preliminary plan 4,235, for a sum of Rupees One thousand Seven hundred and Sixty-three and Cents Fifty only, (Rs. 1,763.50), withdrew claim to the above-mentioned lots of this order, I, Howard Orme Fox, Special Officer appointed under section 28 of the said Ordinances, under and by virtue of the powers vested in me in that behalf by section 4 of the said Ordinances, do hereby on this 21st day of January, 1920, order and declare under section 4, sub-section (1), of the said Ordinances, that the said lands, as more fully described herein below, are the property of the Crown.

Description of the Lands referred to.

The following lots situated in the village of Mawela, in the Katugampola korale north, in the Katugampola hatpattu of the Kurunegala District, in the North-Western Province, as described in the annexed diagrams:—

Lot.	Name of Land.	Extent, A. R. P.
P 67 $\frac{1}{2}$	Path (reservation)	0 2 23

I.—Preliminary plan 4,235.
and bounded as follows: on the north by Mawelawattihena sold to Tampaiya Sanmukam (trustee of the Tampaiya Choultry) under the Waste Lands Ordinances; on the east by the village limit of Bogoda; on the south by Mawelawattihena belonging to the Crown; Mawelawewagilma to be declared the property of the Crown under the Waste Lands Ordinances; on the west by Nindewela claimed by Guruhamy Vedarala and others.



Surveyor-General's Office,
Colombo, December 1, 1919.

Scale of 16 Chains to an Inch.

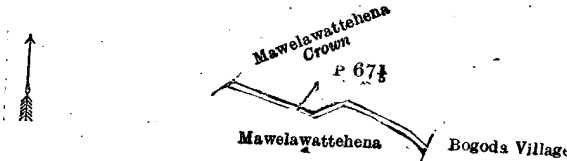
H. P. HARRISON,
for Surveyor-General.

II.—Preliminary plan 4,235.

Lot.	Name of Land.
P 67 1/2	Path and reservation

Extent, A. R. P.
0 2 14

and bounded as follows: on the north by Mawelawattihena belonging to the Crown; on the east by the village limit of Bogoda; on the south by Mawelawattihena sold to Tampaiya Sanmukam (trustee of the Tampaiya Choultry) under the Waste Lands Ordinances; on the west by Indigollehena claimed by Guruhamy Vedarala and others.



Surveyor-General's Office,
Colombo, December 1, 1919.

Scale of 16 Chains to an Inch.

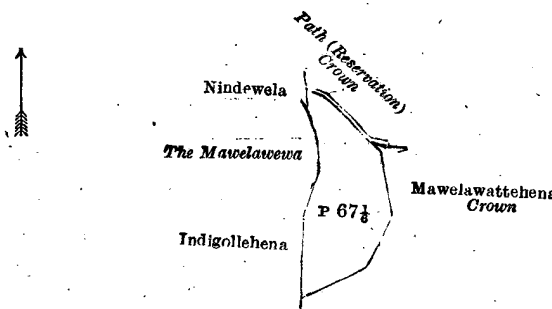
H. P. HARRISON,
for Surveyor-General.

III.—Preliminary plan 4,235.

Lot.	Name of Land.
P 67 1/2	Mawelawewagilma

Extent, A. R. P.
9 1 15

and bounded as follows: on the north by path (reservation) to be declared the property of the Crown under the Waste Lands Ordinances; on the east and south by Mawelawattihena belonging to the Crown; on the west by Indigollehena claimed by Guruhamy Vedarala and others; the Mawelawewa, Nindawela claimed by Guruhamy Vedarala and others.



Surveyor-General's Office,
Colombo, December 1, 1919.

Scale of 16 Chains to an Inch.

H. P. HARRISON,
for Surveyor-General.

IV.—Preliminary plan 4,235.

Lot.	Name of Land.
1710	Butgama-oyehena (reservation for oya)

Extent, A. R. P.
7 1 0

and bounded as follows: on the north by Budgama-oya; on the east by village limit of Bogoda; on the south by Mawelawattihena sold to Tampaiya Sanmukam (trustee of the Tampaiya Choultry) under the Waste Lands Ordinances; on the west by Nindawela claimed by Guruhamy Vedarala and others.



Surveyor-General's Office,
Colombo, December 1, 1919.

Scale of 16 Chains to an Inch.

H. P. HARRISON,
for Surveyor-General.

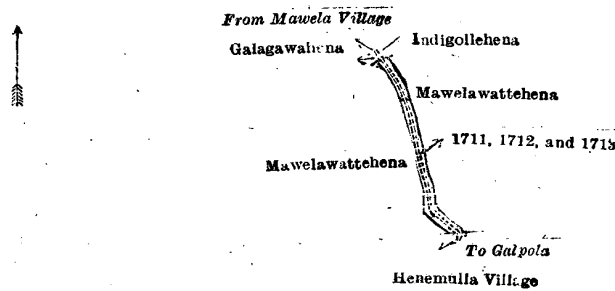
V.—Preliminary plan 4,235.

Lot.	Name of Land.
1711	Gansabhawa road
1712	Do.
1713	Do.

Extent, A. R. P.
0 0 30
0 0 17
0 0 11

0 1 18

and bounded as follows: on the north by Galagawahena claimed by Guruhamy Vedarala, Gansabhawa road, Indigollehena claimed by Guruhamy Vedarala and others; on the east by Mawelawattihena sold to Tampaiya Sanmukam (trustee of the Tampaiya Choultry) under the Waste Lands Ordinances; on the south by the village limit of Henemulla, Gansabhawa road, the village limit of Henemulla; on the west by Mawelawattihena sold to Tampaiya Sanmukam (trustee of the Tampaiya Choultry) under the Waste Lands Ordinances, Galagawahena claimed by Guruhamy Vedarala and others.



Surveyor-General's Office,
Colombo, December 1, 1919.

Scale of 16 Chains to an Inch.

H. P. HARRISON,
for Surveyor-General.

January 21, 1920.

H. O. Fox,
Special Officer.

Kurunegala S. O. No. 2,916.

Order under Section 4, Sub-section (1), of "The Waste Lands Ordinances of 1897, 1899, 1900, and 1903," declaring the Lands to be Crown Property.

In the matter of the lands commonly called or known as Kosrukeppitiyawehena, Pahalamukalana, &c., situate in the village of Holambalewa, in the Baladora korale of the Dewamedi hatpattu of the Kurunegala District, in the North-Western Province, and of "The Waste Lands Ordinances of 1897, 1899, 1900, and 1903."

WHEREAS in pursuance of section 1 of the said Ordinances it was duly notified on the 16th day of March, 1917, that if no claim to the lands commonly called or known as Kosrukeppitiyawehena, Pahalamukalana, &c., situate in the village of Holambalewa, in the Baladora korale of the Dewamedi hatpattu of the Kurunegala District, in the North-Western Province, containing in extent 214 acres 2 roods and 32 perches, and shown as lots 1, 2, 57, 58B, 4, 14B, 14D, 17A, 16, 17E, 20, 17G, 21, 22, 22B, 22C, 22H, 22Q, 24, 25, 26, 27, 22E, 22G, 31, 22J, 22K, 28, 23, 34, 43, 45, 47, 58A, 58E, 58K, 58N, 58R, 70, 78, 82, 91, 99, 99A, 99C, 99D, 103, 105, 106, 99F, 99K, 102, 99I, 99N, and 104 in block survey preliminary plan 1,651 and in the annexed diagrams, was made to John Murray Davies, Special Officer appointed under section 23 of the said Ordinances, within the period of three months from the date specified in such notice, such lands would be declared the property of the Crown, and dealt with on account of the Crown (*vide* Notice No. 6,257) :

And whereas (1) Banneka Mudiyansele Appuhamy Korala, (2) ditto Ranhamy Arachchi, (3) ditto Loku Mudalihamy, (4) ditto Kirihamy, (5) ditto Hetuhamy, (6) ditto Banda, (7) ditto Herathamy Arachchi, (8) ditto Dingiri Menika, (9) ditto Bandulahamy, (10) ditto Bandi Etana, (11) ditto Ukku Banda, (12) ditto Punchirallage Dingiri Banda, (13) ditto Kapuruhamy, (14) Muhandiramalage Hetuhamy, (15) Galahera Gamarallage Herathamy Vidane, (16) ditto Ranhamy, (17) Mudalihamillagegedara Mudalihamy, (18) ditto Punchirala, (19) Mudalihamillage Kapuruhamy, (20) Muhandiramalage Appuhamy, (21) Banneka Mudiyansele Kiri Banda, (22) ditto Herathamy, (23) ditto Emagamarallage Kiri Banda, (24) Watukana Vidanelage Basti Vidane, (25) Tekkarallage Appuhamy, (26) ditto Kiri Banda, (27) ditto Kirihamy, (28) Arachchillagegedara Mudalihamy, and (29) Mudalihamillage Ranhamy made claim thereto, and whereas the said claimants having been duly called upon by a notice in writing under section 4, sub-section (1), of the Ordinances, duly served upon them to produce before the aforesaid John Murray Davies the evidence and documents upon which they might rely in proof of their claims; and whereas the said 18th, 20th, and 28th claimants having not so appeared or produced such evidence and documents; and whereas the said 1st claimant by an agreement in writing dated the 1st day of October, 1917, whereby in consideration of being declared the owner of (a) 6½ acres, more or less of lot 99, (b) 3 acres, more or less, and 10½ acres, more or less of lot 22, all of the notice and of the block survey preliminary plan 1,651 now shown as lots (a) 99J, (b) 22F, and 22L, respectively, on the same block survey preliminary plan, and (c) lot 32 of the same notice and block survey preliminary plan 1,651, the said 2nd claimant by an agreement in writing dated the 1st day of October, 1917, whereby in consideration of being declared the owner of 15 acres, more or less of lot 22 of the notice and of the block survey preliminary plan 1,651, now shown as lots 22I and 22D on the same block survey preliminary plan, the said 3rd claimant by an agreement in writing dated the 1st day of October, 1917, whereby in consideration of being declared the owner of lot 3 of the notice and of the block survey preliminary plan 1,651 and of 1½ acres, more or less of lot 14 of the notice and of the block survey preliminary plan 1,651, now shown as lot 14 on the same block survey preliminary plan, the said 4th claimant by an agreement in writing dated the 1st day of October, 1917, whereby in consideration of (a) being declared along with (1) Banneka Mudiyansele Punchirala and (2) ditto Appuhamy, the owner of 8½ acres, more or less of lot 58, (b) Banneka Mudiyansele Kuda Mudalihamy being declared the owner of 1½ acres, more or less of lot 14, both of the notice and of the block survey preliminary plan 1,651, now shown as lots (a) 58s and (b) 14A, respectively, on the same block survey preliminary plan, the said 5th claimant by an agreement in writing dated the 1st day of October, 1917, whereby in consideration of being declared along with (1) Banneka Mudiyansele Guruhamige Mudalihamy, (2) ditto Menikhamy, the owner of (a) 4½ acres more or less of lot 58, (b) ½ acre more or less of lot 58, (c) 3 acres more or less of lot 17, and (d) 5½ acres more or less of lot 14, all of the notice and of the block survey preliminary plan 1,651, now shown as lots (a) 58 and 58c, (b) 58f, (c) 17b, and (d) 14c, respectively, on the same block survey preliminary plan; the said 6th and 11th claimants by two agreements in writing dated the 1st day of October, 1917, whereby in consideration (a) of their being declared the owners of ½ acre more or less of lot 58, (b) of the said 6th claimant being declared the owner of 4 acres more or less of lot 58, and (c) ½ acre more or less of lot 58, and the said 11th claimant being declared (d) the owner of 5 acres more or less of lot 17, all of the notice and

of the block survey preliminary plan 1,651, now shown as lots (a) 58Q, (b) 58U, (c) 58M, and (d) 17J, respectively, on the same block survey preliminary plan; the said 7th claimant by an agreement in writing dated the 1st day of October, 1917, whereby, in consideration of being declared the owner of 2 acres more or less and $\frac{1}{2}$ acre more or less of lot 58 of the notice and of the block survey preliminary plan 1,651, now shown as lots 58r and 58o, respectively, on the same block survey preliminary plan; the said 8th and 9th claimants by two agreements in writing dated the 1st day of October, 1917, whereby in consideration of the said 8th claimant being declared the owner of $\frac{1}{2}$ acre more or less of lot 58, and 3 acres more or less of lot 17, and the said 9th claimant being declared the owner of $3\frac{1}{2}$ acres more or less of lot 58, all of the notice and of the block survey preliminary plan 1,651, now shown as lots 58r, 17, and 58D, respectively, on the same block survey preliminary plan; the said 10th claimant by an agreement in writing dated the 1st day of October, 1917, whereby in consideration (a) of himself being declared the owner of $4\frac{1}{2}$ acres more or less of lot 17, (b) of Banneka Mudiyansele Ranhamy being declared the owner of $2\frac{1}{2}$ acres more or less of lot 17, and (c) of himself being declared along with (1) Banneka Mudiyansele Kapuruhamy, (2) ditto Ranhamy, (3) ditto Kaluhamy, (4) ditto Dingiri Menika, (5) ditto Banda, and (6) ditto Menikhamy the owner of $\frac{1}{2}$ acre more or less of lot 58, all of the notice and of the block survey preliminary plan 1,651, now shown as lots (a) 17D, (b) 17I, and (c) 58G, respectively, on the same block survey preliminary plan; the said 12th, 25th, 26th, and 27th claimants by an agreement in writing dated the 1st day of October, 1917, whereby, in consideration (a) of the said 12th claimant being declared the owner of 1 acre more or less of lot 17, (b) of the said 25th claimant being declared the owner of $\frac{1}{2}$ acre more or less of lot 58, (c) of the said 27th claimant being declared the owner of $\frac{1}{2}$ acre more or less of lot 58, and (d) of Tekkarallage Ranhamy being declared the owner of 1 acre more or less of lot 14, all of the notice and of the block survey preliminary plan 1,651, now shown as lots (a) 17M, (b) 58L, (c) 58J, and (d) 14F, respectively, on the same block survey preliminary plan; the said 13th claimant by an agreement in writing dated the 1st day of October, 1917, whereby in consideration of being declared along with (1) Banneka Mudiyansele Appuhamy and (2) Banneka Mudiyansele Mudalihamy the owner of 3 acres more or less of lot 22 of the notice and of the block survey preliminary plan 1,651, now shown as lot 22 o on the same block survey preliminary plan; the said 14th claimant by an agreement in writing dated the 1st day of October, 1917, whereby in consideration (a) of being declared the owner of $\frac{1}{2}$ acre more or less of lot 99, (b) of being declared along with Banneka Mudiyansele Menuhamy the owner of $9\frac{1}{2}$ acres more or less of lot 99, both of the notice and of the block survey preliminary plan 1,651, now shown as lots (a) 99P and (b) 99B, respectively, on the same block survey preliminary plan; the said 15th and 16th claimants by an agreement in writing dated the 1st day of October, 1917, whereby in consideration (a) of being declared the owners of $\frac{1}{2}$ acre more or less of lot 58, (b) $\frac{1}{2}$ acre more or less of lot 17, (c) 4 acres more or less of lot 22, (d) 4 acres more or less of lot 22, and (e) 4 acres more or less of lot 22, all of the notice and of the block survey preliminary plan 1,651, now shown as lots (a) 58P, (b) 17K, (c) 22M, (d) 22A, and (e) 22P, respectively, on the same block survey preliminary plan; the said 17th claimant by an agreement in writing dated the 1st day of October, 1917, whereby in consideration of being declared along with the said 18th claimant and Mudalihamillagegedera Herathamy the owner of $3\frac{1}{2}$ acres, more or less of lot 17 of the notice and of the block survey preliminary plan 1,651, now shown as lot 17c on the same block survey preliminary plan; the said 19th claimant by an agreement in writing dated the 1st day of October, 1917, whereby, in consideration of (a) being declared along with (1) Mudalihamillage Ranhamy, (2) ditto Kaluhamy, (3) ditto Dingirihamy, (4) ditto Banda, and (5) ditto Menikhamy the owner of 1 acre more or less of lot 17, (b) Mudalihamillage Kuda Ranhamy and Mudalihamillage Loku Ranhamy being declared the owners of $1\frac{1}{2}$ acres more or less of lot 17 of the notice and of the block survey preliminary plan 1,651, now shown as lots 17F and 17H, respectively, on the same block survey preliminary plan; the said 21st and 22nd claimants by two agreements in writing dated the 1st day of October, 1917, whereby in consideration of being declared the owners of $1\frac{1}{2}$ acres more or less of lot 99 of the notice and of the block survey preliminary plan 1,651, now shown as lot 99M on the same block survey preliminary plan; the said 23rd claimant by an agreement in writing dated the 1st day of October, 1917, whereby, in consideration of (a) being declared the owner of 1 acre more or less of lot 99, (b) being declared along with Banneka Mudiyansele Puchihamy the owners of $10\frac{1}{2}$ acres more or less of lot 99, both of the notice and of the block survey preliminary plan 1,651, now shown as lots (a) 99o, and (b) 99L, respectively, on the same block survey preliminary plan; the said 24th claimant by an agreement in writing dated the 2nd day of October, 1917, whereby in consideration of Dewasinha Mudiyansele Ukku Naide, ditto Dingiri Appu Naide, ditto Appu Naide, and ditto Puchi Meniki Nachchire being declared in the proportion of $\frac{1}{3}$ each to Dewasinha Mudiyansele Ukku Naide, and ditto Dingiri Appu Naide, and $\frac{1}{3}$ to both ditto Appu Naide and ditto Puchi Meniki Nachchire, the owners of 15 acres more or less of lot 99 of the notice and of the block survey preliminary plan 1,651, now shown as lot 99E on the same block survey preliminary plan; and the said 29th claimant by an agreement in writing dated the 1st day of October, 1917, whereby, in consideration of being declared the owner of $\frac{1}{2}$ acre more or less of lot 58 and $1\frac{1}{2}$ acres more or less of lot 14, both of the notice and of the block survey preliminary plan 1,651, now shown as lots 58H and 14E, respectively, on the same block survey preliminary plan, withdrew claim to the above-mentioned lots of this order; I, Norman Albert Hampton, Special Officer appointed under section 28 of the said Ordinances, under and by virtue of the powers vested in me in that behalf by section 4 of the said Ordinances, do hereby on this 21st day of January, 1920, order and declare, under section 4, sub-section (1), of the said Ordinances, that the said lands, as more fully described herein below, are the property of the Crown.

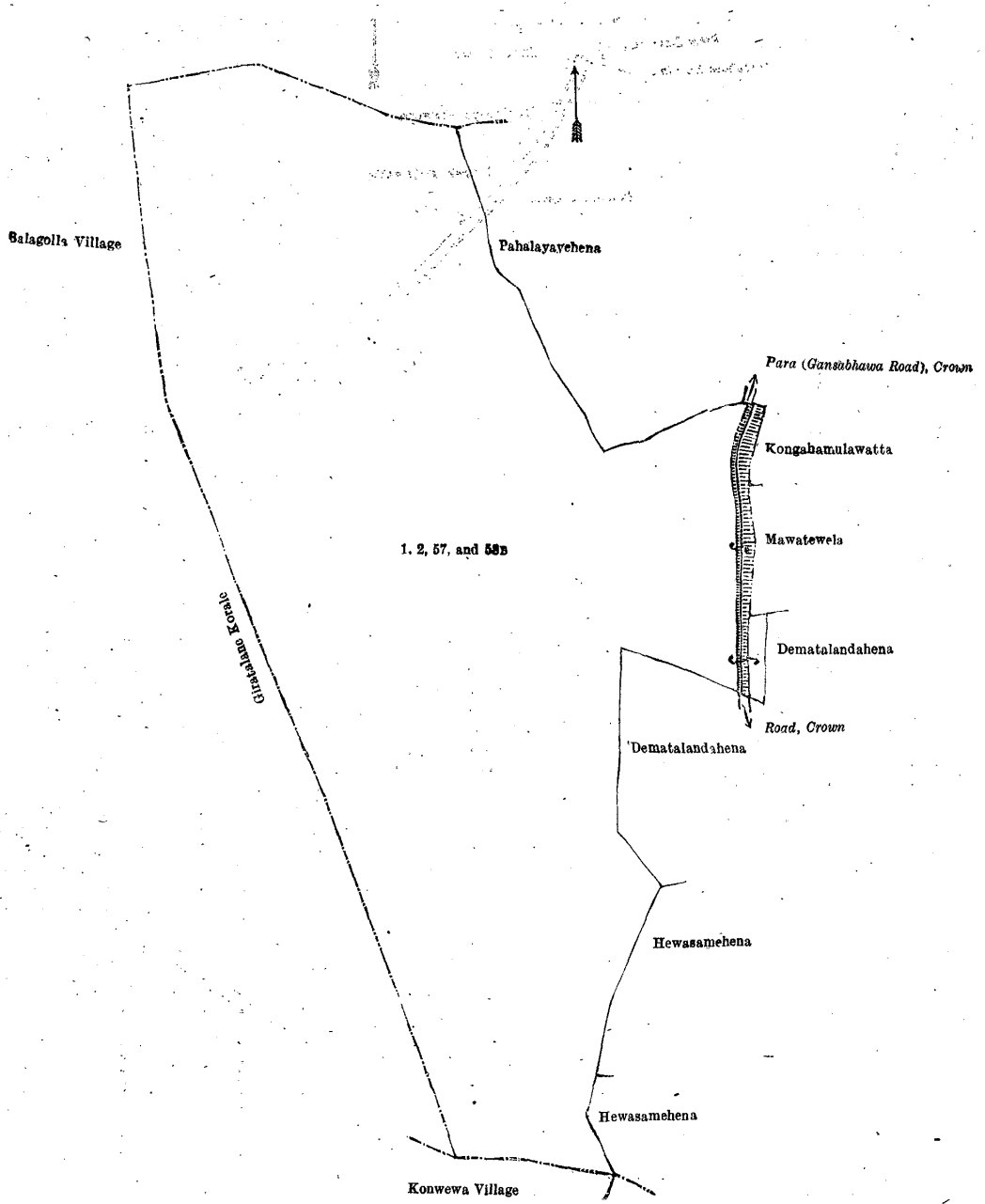
Description of the Lands referred to.

The following lots situated in the village of Holambalewa, in the Baladora korale of the Dewameddi hatpattu of the Kurunegala District, in the North-Western Province, as described in the annexed diagrams:—

I.—Block survey preliminary plan 1,651.

Lot.	Name of Land.	Extent, A. R. P.
1	Kosrukeppitiyawehena	4 3 32
2	Pahalamukalana	18 0 18
57	Mawattawewa (tank and bund)	2 2 0
58b	Dematalandahena (reservation for tank bund)	0 0 16
		25 2 26

and bounded as follows: on the north by the village limit of Balagolla; on the east by Pahalayayehena to be declared the property of Banneka Mudiyansele Loku Mudalihamy under the Waste Lands Ordinances, para (Gansabhawa road) to be declared the property of the Crown under the Waste Lands Ordinances, Kongahamulawatta claimed by Banneka Mudiyansele Loku Mudalihamy, Mawatewala claimed by Banneka Mudiyansele Loku Mudalihamy and others, Dematalandahena to be declared the property of Banneka Mudiyansele Hetuhamy and others under the Waste Lands Ordinances, road to be declared the property of the Crown under the Waste Lands Ordinances, Dematalandahena to be declared the property of Banneka Mudiyansele Hetuhamy and others under the Waste Lands Ordinances, Hewasamehena to be declared the property of Banneka Mudiyansele Banda under the Waste Lands Ordinances, Hewasamehena to be declared the property of Banneka Mudiyansele Herathamy Arachchi under the Waste Lands Ordinances; on the south by the village limit of Konwewa; on the west by the korale boundary of Giratalane (the village limit of Balagolla).



Surveyor-General's Office,
Colombo, October 10, 1919.

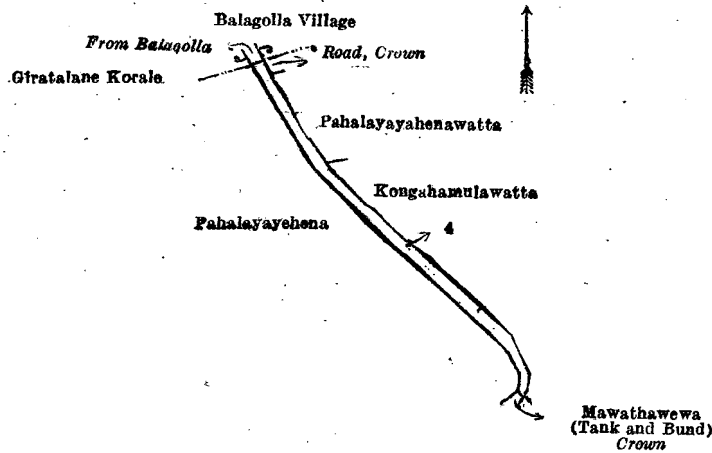
Scale of 4 Chains to an Inch.

H. P. HARRISON,
for Surveyor-General.

II.—Block survey preliminary plan 1,651.

Lot.	Name of Land.	Extent, A. R. P.
4	Para (Gansabhawa road)	0 1 3

and bounded as follows: on the north by the korale boundary of Giratalane (village limit of Balagolla), a road to be declared the property of the Crown under the Waste Lands Ordinances, Pahalayayehenawatta to be declared the property of Banneka Mudiyansele Loku Mudalihamy under the Waste Lands Ordinances, Kongahamulawatta claimed by Banneka Mudiyansele Loku Mudalihamy; on the east by Kongahamulawatta claimed by Banneka Mudiyansele Loku Mudalihamy; on the south by Mawatwela (tank and bund) to be declared the property of the Crown under the Waste Lands Ordinances; on the west by Pahalayayehena to be declared the property of Banneka Mudiyansele Loku Mudalihamy under the Waste Lands Ordinances.



Surveyor-General's Office,
Colombo, October 10, 1919.

Scale of 4 Chains to an Inch.

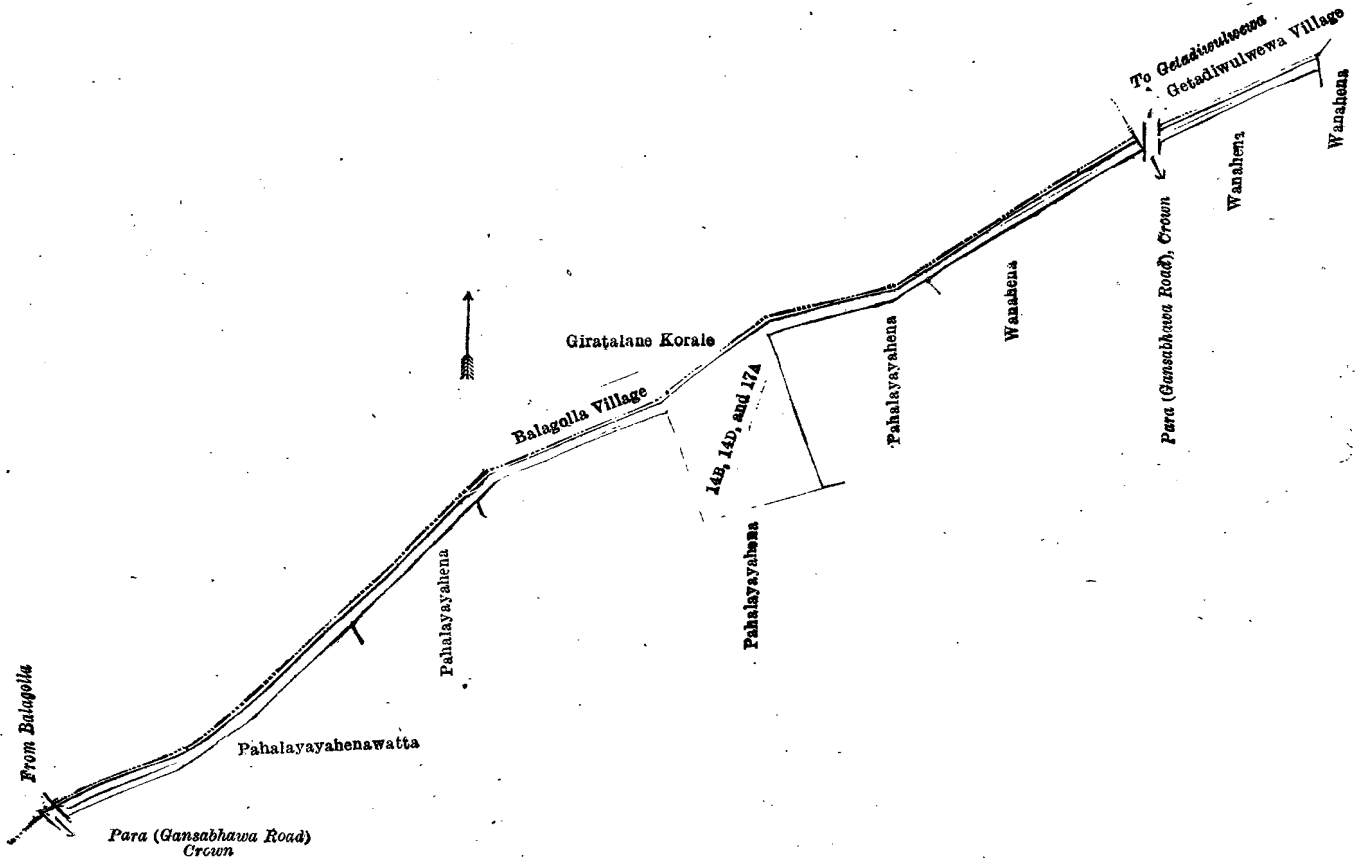
H. P. HARRISON,
for Surveyor-General.

III.—Block survey preliminary plan 1,651.

Lot.	Name of Land.				
14B	Road
14D	Pahalayayahena
17A	Road

Extent, A.	R.	P.
0	2	17
0	3	11
0	0	14
1	2	2

and bounded as follows : on the north by the korale boundary of Giratalane, village limit of Balagolla, village limit of Getadivulwewa ; on the east by Wanahena to be declared the property of Banneka Mudiyansele Hetuhamy and others under the Waste Lands Ordinances ; on the south by Wanahena to be declared the property of Banneka Mudiyansele Dingiri Menika under the Waste Lands Ordinances, para (Gansabhawa road) to be declared the property of the Crown under the Waste Lands Ordinances, Wanahena to be declared the property of Tekkaralage Ranhamy under the Waste Lands Ordinances, Pahalayayahena to be declared the property of Mudalihamillage Ranhamy under the Waste Lands Ordinances, Pahalayayahena to be declared the property of Banneka Mudiyansele Hetuhamy and others under the Waste Lands Ordinances, Pahalayayahena to be declared the property of Banneka Mudiyansele Kuda Mudalihamy under the Waste Lands Ordinances, Pahalayayahenawatta to be declared the property of Banneka Mudiyansele Loku Mudalihamy under the Waste Lands Ordinances ; on the west by para from Balagolla (Gansabhawa road) to be declared the property of the Crown under the Waste Lands Ordinances.



Surveyor-General's Office,
Colombo, October 10, 1919.

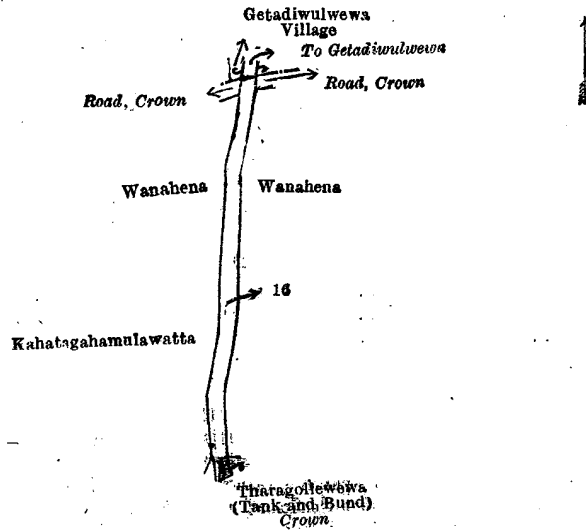
Scale of 4 Chains to an Inch.

H. P. HARRISON,
for Surveyor-General.

IV.—Block survey preliminary plan 1,651.

Lot.	Name of Land.	Extent, A. R. P.
16	Para (Gansabhawa road)	0 1 7

and bounded as follows : on the north by the village limit of Getadiwulwewa, the road from Getadiwulwewa ; on the east by a road to be declared the property of the Crown under the Waste Lands Ordinances, Wanahena to be declared the property of Banneka Mudiyansele Dingiri Menika under the Waste Lands Ordinances ; on the south by Tharagollewewa (tank and bund) to be declared the property of the Crown under the Waste Lands Ordinances ; on the west by Kahatagahamulawatta claimed by Banneka Mudiyansele Loku Ranhamy, Wanahena to be declared the property of Tekkaralage Ranhamy under the Waste Lands Ordinances, a road to be declared the property of the Crown under the Waste Lands Ordinances.



Surveyor-General's Office,
Colombo, October 10, 1919.

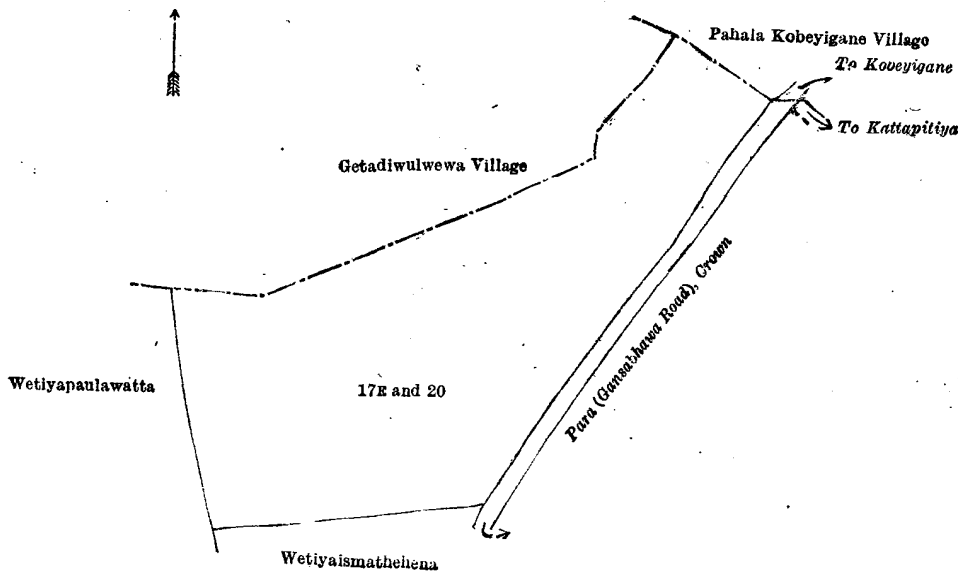
Scale of 4 Chains to an Inch.

H. P. HARRISON,
for Surveyor-General.

V.—Block survey preliminary plan 1,651.

Lot.	Name of Land.	Extent, A. R. P.
17E	Wetiyaismathehena	5 1 14
20	Minipittaniya (cemetery)	0 2 25
		5 3 39

and bounded as follows : on the north by the village limit of Getadiwulwewa, village limit of Pahalakobeyigane ; on the east by para from Kobeyigane (Gansabhawa road) to be declared the property of the Crown under the Waste Lands Ordinances ; on the south by Wetiyaismathhehena to be declared the property of Mudalihamillage Kapuruhamy and others under the Waste Lands Ordinances ; on the west by Wetiyapaulawatta to be declared the property of Banneka Mudiyansele Bandi Etana under the Waste Lands Ordinances.



Surveyor-General's Office,
Colombo, October 10, 1919.

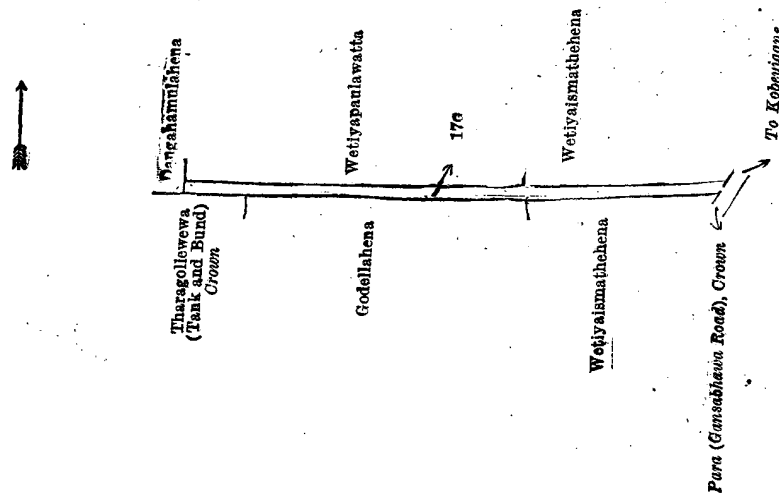
Scale of 4 Chains to an Inch.

H. P. HARRISON,
for Surveyor-General.

VI.—Block survey preliminary plan 1,651.

Lot.	Name of Land.	Extent, A. R. P.
17a	Road	0 1 2

and bounded as follows : on the north by Wetiypaulawatta to be declared the property of Banneka Mudiyansele Bandi Etana under the Waste Lands Ordinances, Wetiyaismathehena to be declared the property of Mudalihamillage Kapuruhamy and others under the Waste Lands Ordinances ; on the east by para from Kobeyigane (Gansabhawa road) to be declared the property of the Crown under the Waste Lands Ordinances ; on the south by Wetiyaismathehena to be declared the property of Mudalihamillage Kuda Ranhamy and another under the Waste Lands Ordinances, Godellahena to be declared the property of Banneka Mudiyansele Ranhamy under the Waste Lands Ordinances, Tharagollewewa (tank and bund) to be declared the property of the Crown under the Waste Lands Ordinances ; on the west by Dangahamulahena to be declared the property of Mudalihamillagegedera Mudalihamy and others under the Waste Lands Ordinances.



Surveyor-General's Office,
Colombo, October 10, 1919.

Scale of 4 Chains to an Inch.

H. P. HARRISON,
for Surveyor-General.

VII.—Block survey preliminary plan 1,651.

Lot.	Name of Land.	Extent, A. R. P.
21	Para (Gansabhawa road)	1 2 16

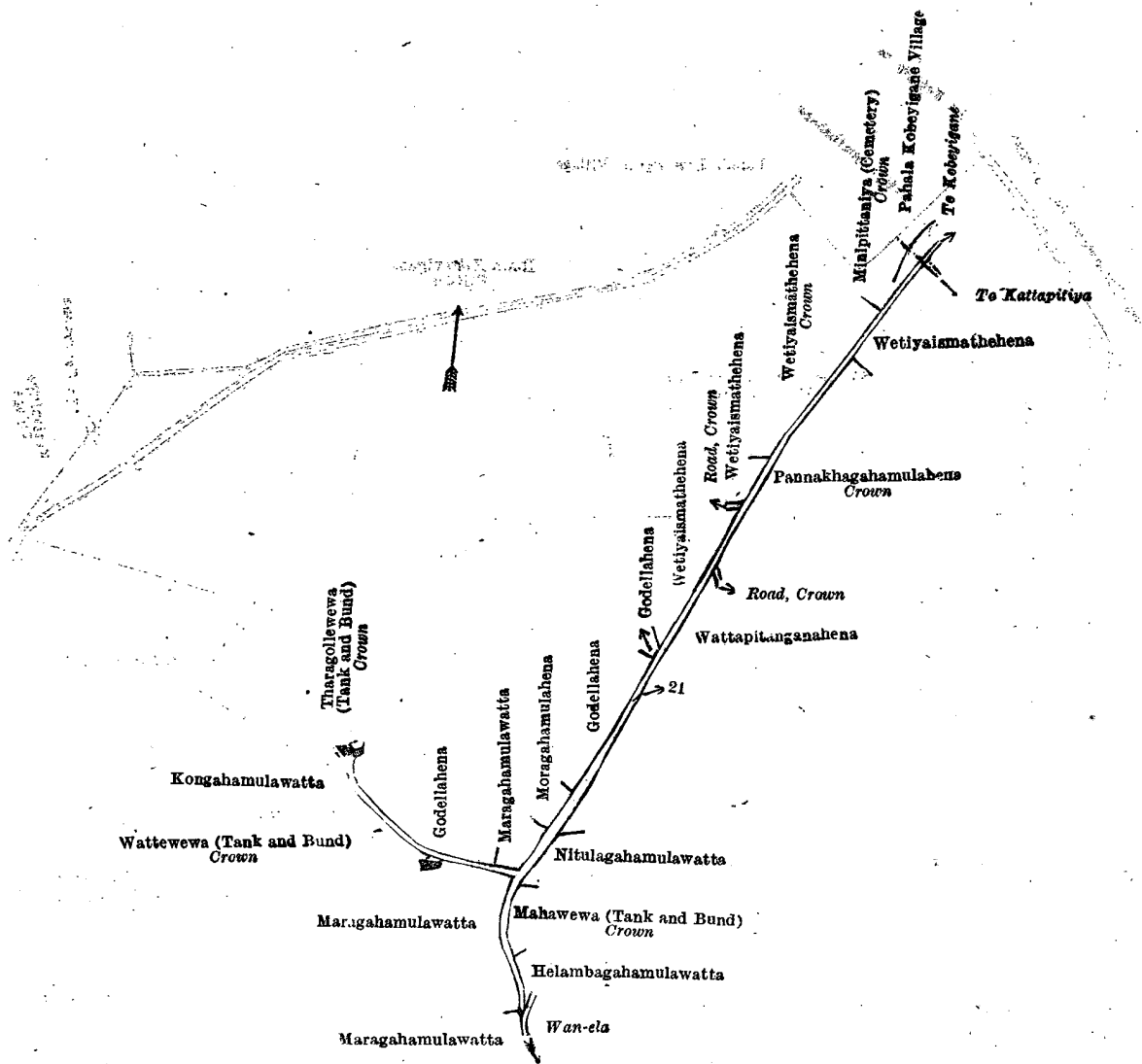
and bounded as follows : on the north by Tharagollewewa (tank and bund) to be declared the property of the Crown under the Waste Lands Ordinances, Godellahena (private), Maragahamulawatta claimed by Banneka Mudiyansele Ranhamy and another, Moragahamulahena to be declared the property of Galahera Gamarallage Herathamy Vidane and another under the Waste Lands Ordinances, Godellahena to be declared the property of Banneka Mudiyansele Ukku Banda under the Waste Lands Ordinances, Godellahena to be declared the property of Banneka Mudiyansele Ranhamy under the Waste Lands Ordinances, Wetiyaismathehena to be declared the property of Mudalihamillage Kuda Ranhamy and another under the Waste Lands Ordinances, road to be declared the property of the Crown under the Waste Lands Ordinances, Wetiyaismathehena to be declared the property of Mudalihamillage Kapuruhamy and others under the Waste Lands Ordinances, Wetiyaismathehena to be declared the property of the Crown under the Waste Lands Ordinances, Minipittaniya (cemetery) to be declared the property of the Crown under the Waste Lands Ordinances, the village limit of Pahalakobeyigane ; on the east by the village limit of Pahalakobeyigane, Wetiyaismathehena to be declared the property of Galahera Gamarallage Herathamy Vidane and another under the Waste Lands Ordinances, Pannakhagahamulahena to be declared the property of the Crown under the Waste Lands Ordinances, a road to be declared the property of the Crown under the Waste Lands Ordinances, Wattapitanganahena to be declared the property of Galahera Gamarallage Herathamy Vidane and another under the Waste Lands Ordinances, Nitulagahamulawatta claimed by Banneka Mudiyansele Ranhamy and another, Mahawewa (tank and bund) to be declared the property of the Crown under the Waste Lands Ordinances, Helambagahamulawatta claimed by Banneka Mudiyansele Ranhamy and another ; on the south by Wanela, Maragahamulawatta claimed by Galahera Gamarallagedera Ranhamy, Maragahamulawatta claimed by Banneka Mudiyansele Ranhamy and another ; on the west by Wattewewa (tank and bund) to be declared the property of the Crown under the Waste Lands Ordinances, Kongahamulawatta claimed by Galaheragamarallagedera Mudalihamy.

[For Diagram see page 768.]

VIII.—Block survey preliminary plan 1,651.

Lot.	Name of Land.	Extent, A. R. P.	Lot.	Name of Land.	Extent, A. R. P.
22	Pannakhagahamulahena	36 3 36	24	Getilewewa, Ismattehena	1 1 18
22B	Road	0 0 15	25	Para (cart track)	0 0 6
22c	Dammunugahahena	8 2 4	26	Getilewewa, Ismattehena	0 2 7
22H	Kahatagahamulahena (reservation for tank bund)	0 1 37	27	Getilewewa (tank and bund)	3 1 38
22q	Road	0 1 25			51 3 26

and bounded as follows : on the north by para (Gansabhawa road) to be declared the property of the Crown under the Waste Lands Ordinances, Wetiyaismathehena to be declared the property of Galahera Gamarallage Herathamy Vidane and another under the Waste Lands Ordinances, village limit of Pahalakobeyigane, village limit of Ihalakobeyigane ; on the east by the village limit of Kattapitiya, Dangahamulahena to be declared the property of Banneka Mudiyansele



Surveyor-General's Office,
Colombo, October 10, 1919.

Scale of 8 Chains to an Inch.

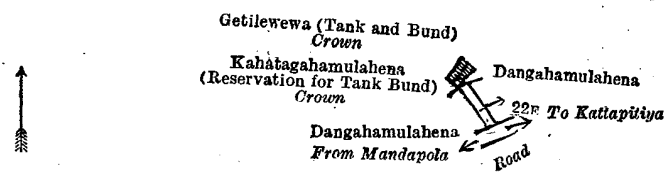
H. P. HARRISON,
for Surveyor-General.

Ranhmy Arachchi under the Waste Lands Ordinances, a road to be declared the property of the Crown under the Waste Lands Ordinances; on the south by Dangahamulahena to be declared the property of Banneka Mudiyansele Appuhamy Korala under the Waste Lands Ordinances, Kahatagahamulahena to be declared the property of Banneka Mudiyansele Ranhmy Arachchi under the Waste Lands Ordinances, Timbirigahamulahena to be declared the property of Banneka Mudiyansele Appuhamy Korala under the Waste Lands Ordinances, Damminagahamulahena to be declared the property of Galahera Gamarallage Heraththamy Vidane and another under the Waste Lands Ordinances, Ammunahalawatta to be declared the property of Banneka Mudiyansele Kapuruhamy and others under the Waste Lands Ordinances; on the west by Wattapitanganahena to be declared the property of Galahera Gamarallage Heraththamy Vidane and another under the Waste Lands Ordinances, para (Gansabhawa road) to be declared the property of the Crown under the Waste Lands Ordinances.

[For Diagram see page 769.]

Lot.	Name of Land.	IX.—Block survey preliminary plan 1,651.	Extent, A. R. P.
22E	Road		0 0 4

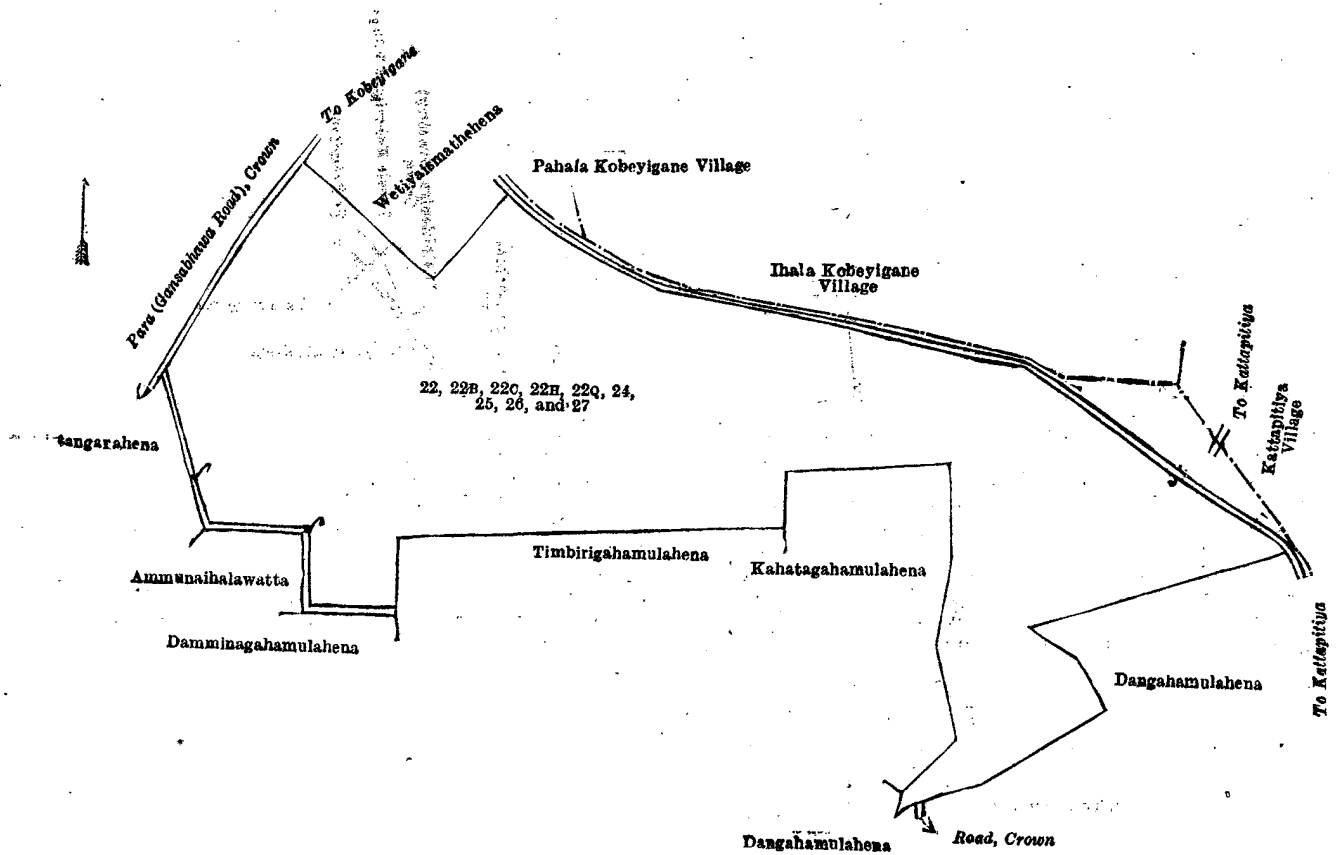
and bounded as follows: on the north by Kahatagahamulahena (reservation for tank bund) to be declared the property of the Crown under the Waste Lands Ordinances, Getilewewa (tank and bund) to be declared the property of the Crown under the Waste Lands Ordinances; on the east by Dangahamulahena to be declared the property of Banneka Mudiyansele Ranhmy Arachchi under the Waste Lands Ordinances; on the south by a road from Kattapitiya to Mandapola; on the west by Dangahamulahena to be declared the property of Banneka Mudiyansele Appuhamy Korala under the Waste Lands Ordinances.



Surveyor-General's Office,
Colombo, October 10, 1919.

Scale of 4 Chains to an Inch.

H. P. HARRISON,
for Surveyor-General.



Surveyor-General's Office,
Colombo, October 10, 1919.

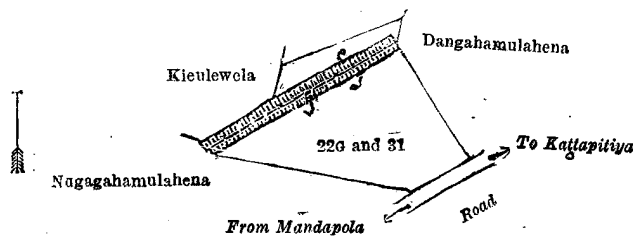
Scale of 8 Chains to an Inch.

H. P. HARRISON,
for Surveyor-General.

X.—Block survey preliminary plan 1,651.

Lot.	Name of Land.	Extent, A. R. P.
22G ..	Dangahamulahena (reservation for tank bund) ..	0 0 16
31 ..	Ambagahamulawetiya (tank and bund) ..	1 0 2
		1 0 18

and bounded as follows: on the north and east by Dangahamulahena to be declared the property of Banneka Mudiyanse-
lage Appuhamy Korala under the Waste Lands Ordinances; on the south by a road from Kattapitiya to Mandapola,
Nugagahamulahena to be declared the property of Banneka Mudiyanse-
lage Appuhamy Korala under the Waste Lands Ordinances; on the west by Nugagahamulahena to be declared the property of Banneka Mudiyanse-
lage Appuhamy Korala under the Waste Lands Ordinances, Kiulewela claimed by Banneka Mudiyanse-
lage Appuhamy Korala and another.



Surveyor-General's Office,
Colombo, October 10, 1919.

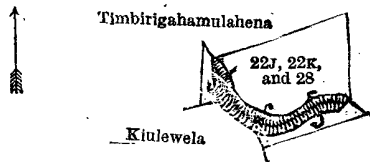
Scale of 4 Chains to an Inch.

H. P. HARRISON,
for Surveyor-General.

XI.—Block survey preliminary plan 1,651.

Lot.	Name of Land.	Extent, A. R. P.
22j ..	Dangahamulahena (reservation for tank bund) ..	0 0 10
22k ..	Do. (do.) ..	0 0 4
28 ..	Nugagahamulawetiya (tank and bund) ..	0 2 4
		0 2 18

and bounded as follows: on the north and east by Timbirigahamulahena to be declared the property of Banneka Mudi-
yanse-
lage Appuhamy Korala under the Waste Lands Ordinances; on the south by Kiulewela claimed by Banneka
Mudiyanse-
lage Appuhamy Korala and another; on the west by Timbirigahamulahena to be declared the property of
Banneka Mudiyanse-
lage Appuhamy Korala under the Waste Lands Ordinances.



Surveyor-General's Office,
Colombo, October 10, 1919.

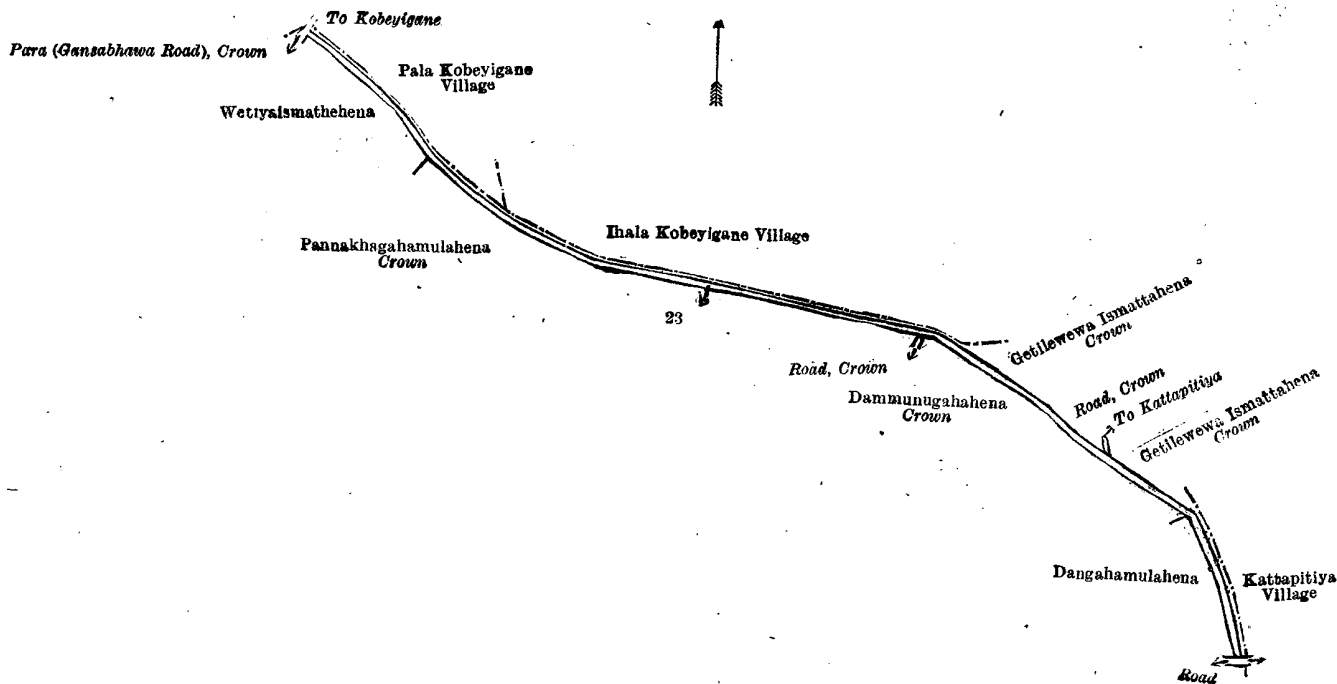
Scale of 4 Chains to an Inch.

H. P. HARRISON,
for Surveyor-General.

XII.—Block survey preliminary plan 1,651.

Lot.	Name of Land.	Extent, A. R. P.
23	(Para) Gansabhawa road	1 2 3

and bounded as follows : on the north by the village limit of Pahala Kobeyigane, village limit of Ihala Kobeyigane ; on the east by Getilewewa Ismattahena to be declared the property of Crown under the Waste Lands Ordinances, a road to be declared the property of the Crown under the Waste Lands Ordinances, Getilewewa Ismattahena to be declared the property of Crown under the Waste Lands Ordinances, village limit of Kattapitiya ; on the south by a road from Kattapitiya to Mandapola, Dangahamulahena to be declared the property of Banneka Mudiyansele Ranhamy Arachchi under the Waste Lands Ordinances, Dammunugahahena to be declared the property of the Crown under the Waste Lands Ordinances, Pannakhagahamulahena to be declared the property of the Crown under the Waste Lands Ordinances ; on the west by Wetiyaismathehena to be declared the property of Galahera Gamarallage Herathamy Vidane and another under the Waste Lands Ordinances, para (Gansabhawa road) to be declared the property of the Crown under the Waste Lands Ordinances.



Surveyor-General's Office,
Colombo, October 10, 1919.

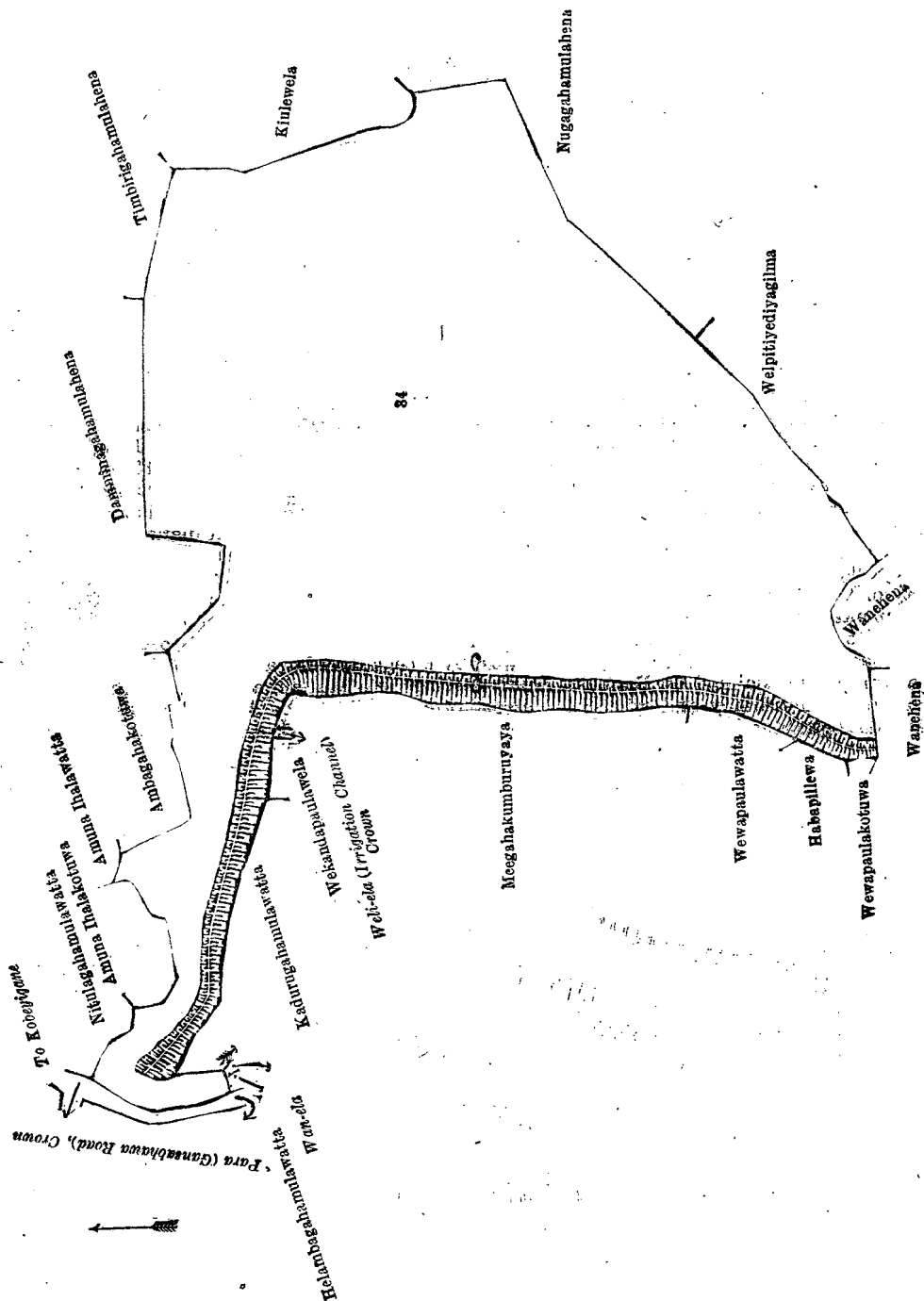
Scale of 8 Chains to an Inch.

H. P. HARRISON,
for Surveyor-General.

XIII.—Block survey preliminary plan 1,651

Lot.	Name of Land.	Extent, A. R. P.
34	Mahawewa (tank and bund)	18 2 6

and bounded as follows : on the north by Nitulagahamulawatta claimed by Banneka Mudiyansele Ranhamy and another, Amunaihalakotuwa claimed by Banneka Mudiyansele Ranhamy and another, Amunaihalawatta (private), Ambagahakotuwa (private), Dammunugahahamulahena to be declared the property of Galahera Gamarallage Herathamy Vidane and another under the Waste Lands Ordinances, Timbirigahamulahena to be declared the property of Banneka Mudiyansele Appuhamy Korala under the Waste Lands Ordinances ; on the east by Kiulewela claimed by Banneka Mudiyansele Appuhamy Korala and another; Nugagahamulahena to be declared the property of Banneka Mudiyansele Appuhamy Korala under the Waste Lands Ordinances ; on the south by Welpitiyediyaigilma claimed by Halmillekotuwe Bastia, Wanehena claimed by Banneka Mudiyansele Appuhamy Korala, Wanehena (private), Wewapaulakotuwa claimed by Muhandiramalagedera Sethuhamy ; on the west by Habapillewa (private), Wewapaulawatta claimed by Banneka Mudiyansele Ranhamy Arachchi, Meegahakumburayaya claimed by Banneka Mudiyansele Appuhamy and others, Weli-ela (irrigation channel) to be declared the property of the Crown under the Waste Lands Ordinances, Wekandapaulawela claimed by Galaheragamalagedera Herathamy and others, Kadurugahamulawatta claimed by Galaheragamalagedera Ranhamy and others, Wan-ela, Helambagahamulawatta claimed by Banneka Mudiyansele Ranhamy and another, para (Gansabhawa road) to be declared the property of the Crown under the Waste Lands Ordinances.



Surveyor-General's Office,
Colombo, October 10, 1919.

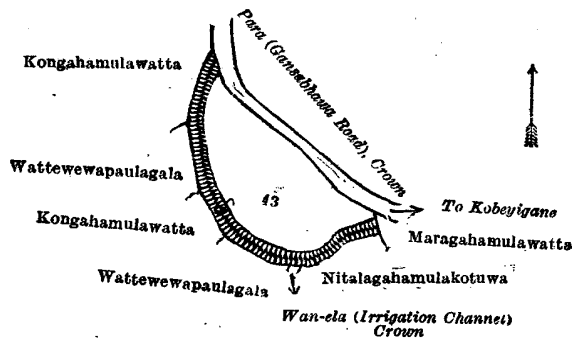
Scale of 4 Chains to an Inch.

H. P. HARRISON,
for Surveyor-General.

XIV.—Block survey preliminary plan 1,651.

Lot.	Name of Land.	Extent, A. R. P.
43	Wattewewa (tank and bund)	0 3 30

and bounded as follows : on the north by para (Gansabhawa road) to be declared the property of the Crown under the Waste Lands Ordinances ; on the east by para (Gansabhawa road) to be declared the property of the Crown under the Waste Lands Ordinances, Maragahamulawatta claimed by Banneka Mudiyansele Ranhamy and another ; on the south by Nitalagahamulakotuwa claimed by Banneka Mudiyansele Bandi Etana and another, Wan-ela (irrigation channel) to be declared the property of the Crown under the Waste Lands Ordinances, Wattewewapaulagala claimed by Tekkarallagedera Ranhamy ; on the west by Kongahamulawatta claimed by Galaheragamarrallagedera Mudalihamy, Wattewewapaulagala claimed by Diwullerallagedera Kapuruhamy and others, Kongahamulawatta claimed by Galaheragamarrallagedera Mudalihamy.



Surveyor-General's Office,
Colombo, October 10, 1919.

Scale of 4 Chains to an Inch.

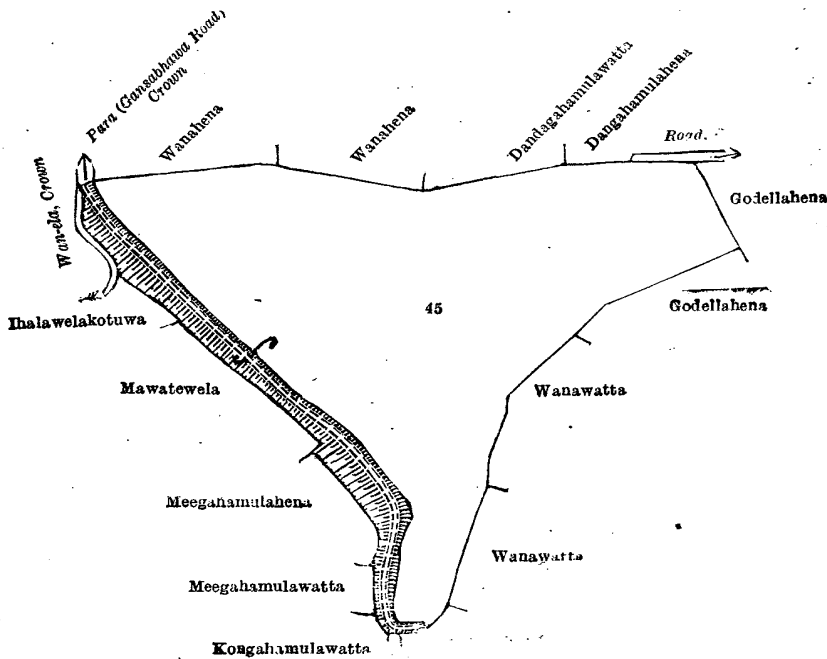
H. P. HARRISON,
for Surveyor-General.

XV.—Block survey preliminary plan 1,651.

Lot. Name of Land.
45 .. Tharagollewewa (tank and bund)

Extent, A. R. P.
7 0 1

and bounded as follows : on the north by Para, (Gansabhawa road) to be declared the property of the Crown under the Waste Lands Ordinances, Wanahena to be declared the property of Banneka Mudiyansele Dingiri Menika under the Waste Lands Ordinances, Wanahena to be declared the property of Banneka Mudiyansele Hetuhamy and others under the Waste Lands Ordinances, Dandagahamulawatta claimed by Banneka Mudiyansele Herathamy and another, Dangahamulahena to be declared the property of Mudalihamillagegedera Mudalihamy and others under the Waste Lands Ordinances, a road to be declared the property of the Crown under the Waste Lands Ordinances ; on the east by Godellahena to be declared the property of Banneka Mudiyansele Ranhamy under the Waste Lands Ordinances, Godellahena to be declared the property of Banneka Mudiyansele Ukku Banda under the Waste Lands Ordinances, Wanawatta to be declared the property of Banneka Mudiyansele PUNCHIRALAGE DINGIRI BANDA under the Waste Lands Ordinances, Wanawatta claimed by Banneka Mudiyansele Tekkaralagegedera PUNCHIRALA ; on the south by Godellahena (private), a para (Gansabhawa road) to be declared the property of the Crown under the Waste Lands Ordinances, Kongahamulawatta claimed by Galheragamalaragegedera Mudalihamy ; on the west by Meegahamulawatta claimed by Banneka Mudiyansele Mudalihamy, Meegahamulahena claimed by Banneka Mudiyansele Gedera Mudalihamy and another, Mawatewela claimed by Banneka Mudiyansele Hetuhamy and others, Ihalawelakotuwa claimed by Mudalihamillagegedera Banneka Mudiyansele Mudalihamy and another, Wan-ela to be declared the property of the Crown under the Waste Lands Ordinances.



Surveyor-General's Office,
Colombo, October 10, 1919.

Scale of 4 Chains to an Inch.

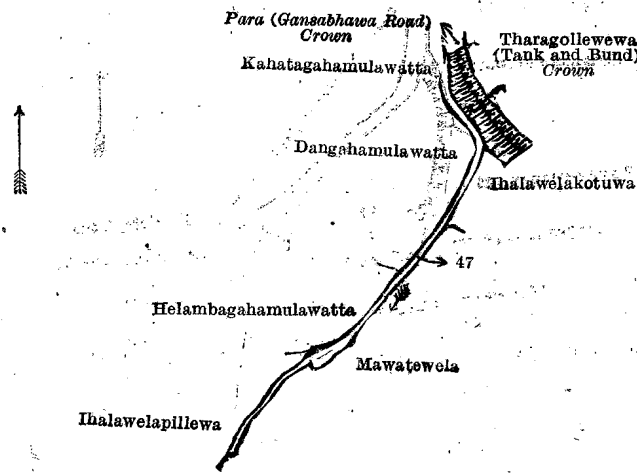
H. P. HARRISON,
for Surveyor-General.

XVI.—Block survey preliminary plan 1,651.

Lot. Name of Land.
47 .. Wan-ela (irrigation channel)

Extent, A. R. P.
0 0 21

and bounded as follows : on the north by Para (Gansabhawa road) to be declared the property of the Crown under the Waste Lands Ordinances ; on the east by Tharagollewewa (tank and bund) to be declared the property of the Crown under the Waste Lands Ordinances, Ihalawelakotuwa claimed by Mudalihamillagegedera Banneka Mudiyansele Mudalihamy and another, Mawatewela claimed by Banneka Mudiyansele Hetuhamy and others ; on the south by Mawatewela claimed by Banneka Mudiyansele Hetuhamy and others, Ihalawelapillewa claimed by Banneka Mudiyansele Mudalihamy and another ; on the west by Helambagahamulawatta claimed by Banneka Mudiyansele Mudalihamy, Dangahamulawatta claimed by Banneka Mudiyansele Ranhamy, Kahatagahamulawatta claimed by Banneka Mudiyansele Loku Ranhamy.



Surveyor-General's Office,
Colombo, October 10, 1919.

Scale of 4 Chains to an Inch.

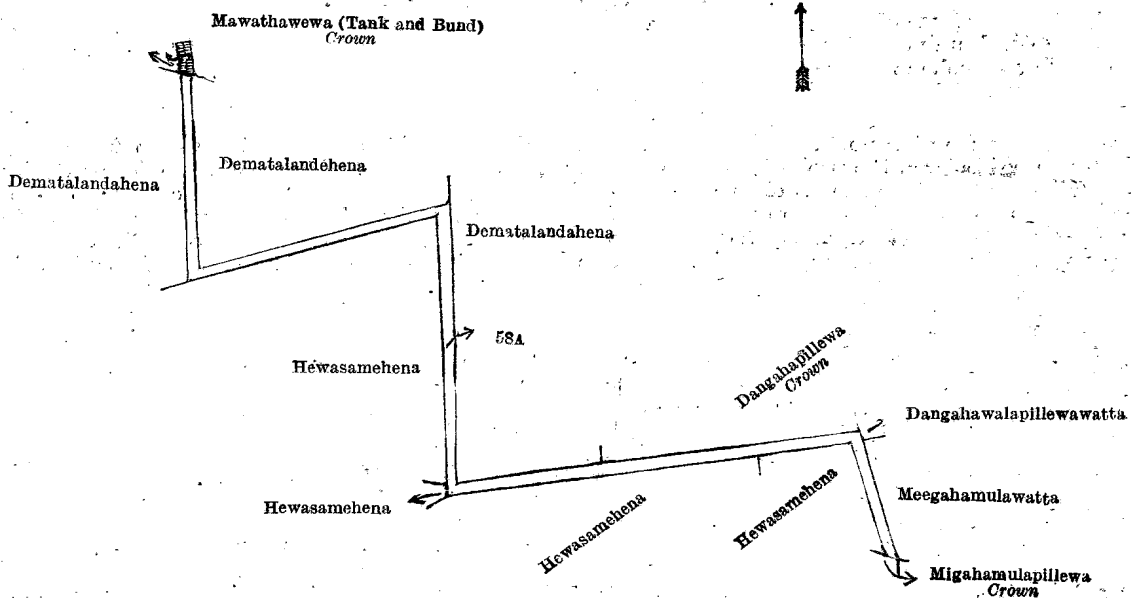
H. P. HARRISON,
for Surveyor-General.

XVII.—Block survey preliminary plan 1,651.

Lot.	Name of Land.
58A	Road

Extent, A. R. P.
0 2 10

and bounded as follows : on the north by Mawathawewa (tank and bund) to be declared the property of the Crown under the Waste Lands Ordinances, Dematalandehena to be declared the property of Banneka Mudiyansele Hetuhamy and others under the Waste Lands Ordinances, Dematalandehena to be declared the property of Banneka Mudiyansele Bandulahamy under the Waste Lands Ordinances, Dangahapillewa to be declared the property of Crown under the Waste Lands Ordinances ; on the east by Dangahawalapillewawatta to be declared the property of Banneka Mudiyansele. Dingiri Menika under the Waste Lands Ordinances, Meegahamulawatta claimed by Banneka Mudiyansele Tekkaralagedera Kirihamy ; on the south by Migahamulapillewa to be declared the property of the Crown under the Waste Lands Ordinances, Hewasamehena to be declared the property of Tekkaralage Kirihamy under the Waste Lands Ordinances, Hewasamehena to be declared the property of Banneka Mudiyansele Kirihamy and others under the Waste Lands Ordinances, Hewasamehena to be declared the property of Banneka Mudiyansele Herathamy Arachchi under the Waste Lands Ordinances, Hewasamehena to be declared the property of Banneka Mudiyansele Banda under the Waste Lands Ordinances ; on the west by Hewasamehena to be declared the property of Banneka Mudiyansele Banda under the Waste Lands Ordinances, Dematalandehena to be declared the property of Banneka Mudiyansele Hethuhamy and others under the Waste Lands Ordinances.



Surveyor-General's Office,
Colombo, October 10, 1919.

Scale of 4 Chains to an Inch.

H. P. HARRISON,
for Surveyor-General.

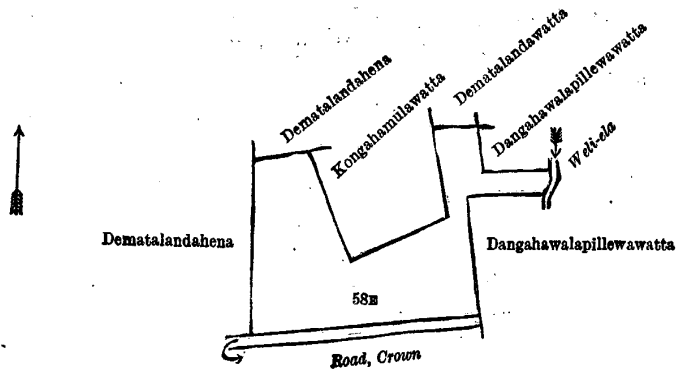
XVIII.—Block survey preliminary plan 1,651.

Lot.	Name of Land.
58E	Dangahapillewa

Extent, A. R. P.
1 2 13

and bounded as follows : on the north by Dematalandehena claimed by Banneka Mudiyansele Bandulahamy and another, Kongahamulawatta claimed by Banneka Mudiyansele Banda, Dematalandawatta to be declared the property of Banneka Mudiyansele Hetuhamy and others under the Waste Lands Ordinances, Dangahawalapillewawatta to be

declared the property of Mudalihamillage Ranhamy under the Waste Lands Ordinances ; on the east by Weli-ela, Dangahawalapillewawatta to be declared the property of Banneka Mudiyansele Dingiri Menika under the Waste Lands Ordinances ; on the south by a road to be declared the property of the Crown under the Waste Lands Ordinances ; on the west by Dematalandehena to be declared the property of Banneka Mudiyansele Bandulahamy under the Waste Lands Ordinances.



Surveyor-General's Office,
Colombo, October 10, 1919.

Scale of 4 Chains to an Inch.

H. P. HARRISON,
for Surveyor-General.

XIX.—Block survey preliminary plan 1,651.

Lot.	Name of Land.	Extent, A. R. P.
58k	Migahamulapillewa	0 0 34

and bounded as follows : on the north by Hewasamehena to be declared the property of Tekkaralage Kirihamy under the Waste Lands Ordinances, a road to be declared the property of the Crown under the Waste Lands Ordinances ; on the east by Weti yakumburapillewa to be declared the property of Tekkaralage Appuhamy under the Waste Lands Ordinances ; on the south and west by Kongahamulawatta claimed by Banneka Mudiyansele Appuhamy.



Surveyor-General's Office,
Colombo, October 10, 1919.

Scale of 4 Chains to an Inch.

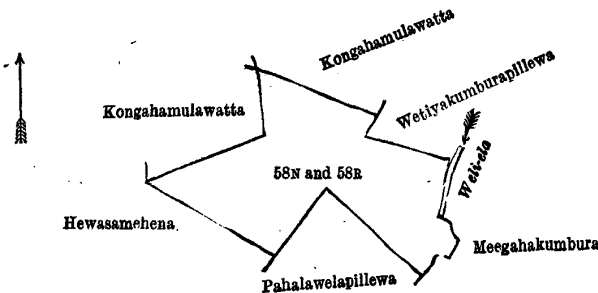
H. P. HARRISON,
for Surveyor-General.

XX.—Block survey preliminary plan 1,651.

Lot.	Name of Land.	Extent, A. R. P.
58N	Weti yakumburapillewa	0 2 8
58R	Hewasamehena	0 3 27

1 1 35

and bounded as follows : on the north by Kongahamulawatta claimed by Banneka Mudiyansele Appuhamy, Weti yakumburapillewa to be declared the property of Banneka Mudiyansele Banda under the Waste Lands Ordinances ; on the east by Weli-ela, Meegahakumbura claimed by Banneka Mudiyansele Ranhamy and others ; on the south by Pahalawelapillewa to be declared the property of Banneka Mudiyansele Herathamy Arachchi under the Waste Lands Ordinances, Hewasamehena to be declared the property of Banneka Mudiyansele Kirihamy and others under the Waste Lands Ordinances ; on the west by Kongahamulawatta to be declared the property of Banneka Mudiyansele Appuhamy.



Surveyor-General's Office,
Colombo, October 10, 1919.

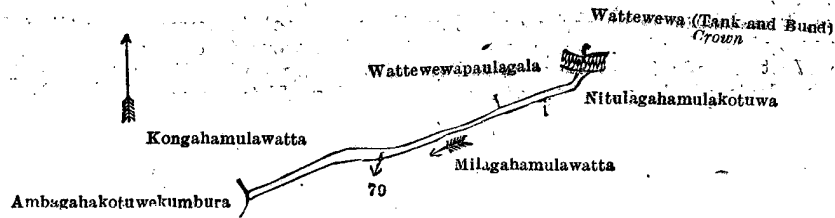
Scale of 4 Chains to an Inch.

H. P. HARRISON,
for Surveyor-General.

XXI.—Block survey preliminary plan 1,651.

Lot.	Name of Land.	Extent, A. R. P.
70	Wan-ela (irrigation channel)	0 0 15

and bounded as follows : on the north by Kongahamulawatta claimed by Galheragamarallagedera Mndalihamy, Wattewapaulagala claimed by Tekkaralagedera Ranhamy, Wattewewa (tank and bund) to be declared the property of the Crown under the Waste Lands Ordinances ; on the east by Nitulagahamulakotuwa claimed by Banneka Mudiyansele Bandi Etana and another ; on the south by Milagahamulawatta claimed by Vidanelagedera Banda and others ; on the west by Ambagahakotuwekumbura claimed by Banneka Mudiyansele Tekkaralagedera Punchirala and others.



Surveyor-General's Office,
Colombo, October 10, 1919.

Scale of 4 Chains to an Inch.

H. P. HARRISON,
for Surveyor-General.

XXII.—Block survey preliminary plan 1,651.

Lot.	Name of Land.	Extent, A. R. P.
78	Para (Gansabhawa road)	0 0 4

and bounded as follows: on the north by Wan-ela; on the east by Kadurugahamulawatta claimed by Galaheragama-rallagegedera Ranhamy and others; on the south by Meegahakumburayaya claimed by Banneka Mudiyanselegedera Appuhamy and others; on the west by Wan-ela.



Surveyor-General's Office,
Colombo, October 10, 1919.

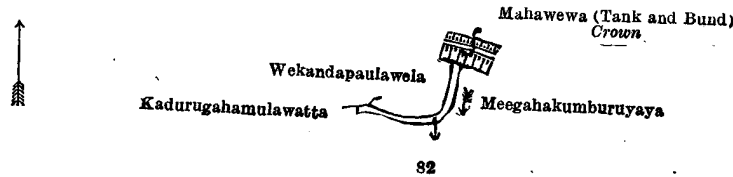
Scale of 4 Chains to an Inch.

H. P. HARRISON,
for Surveyor-General.

XXIII.—Block survey preliminary plan 1,651.

Lot.	Name of Land.	Extent, A. R. P.
82	Weli-ela (irrigation channel)	0 0 6

and bounded as follows: on the north by Mahawewa (tank and bund) to be declared the property of the Crown under the Waste Lands Ordinances; on the east and south by Meegahakumburuyaya claimed by Banneka Mudiyanselegedera Appuhamy and others; on the west by Kadurugahamulawatta claimed by Galaheragamaralagedera Ranhamy and others, Wekandapaulawela claimed by Galheragamaralagedera Herathamy and others.



Surveyor-General's Office,
Colombo, October 10, 1919.

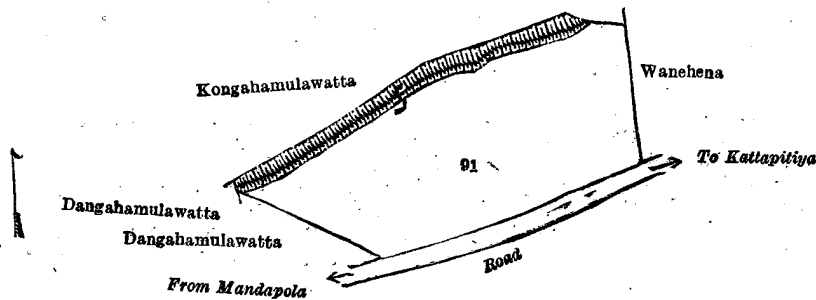
Scale of 4 Chains to an Inch.

H. P. HARRISON,
for Surveyor-General.

XXIV.—Block survey preliminary plan 1,651.

Lot.	Name of Land.	Extent, A. R. P.
91	Alutwewa (tank and bund)	2 2 20

and bounded as follows: on the north by Kongahamulawatta claimed by Banneka Mudiyanselege Ranhamy Arachchi and others; on the east by Wanehena (private); on the south by a road from Kattapitiya to Mandapola; on the west by Dangahamulawatta claimed by Banneka Mudiyanselege Ranhamy Arachchi, Dangahamulawatta claimed by Banneka Mudiyanselege Ranhamy Arachchi.



Surveyor-General's Office,
Colombo, October 10, 1919.

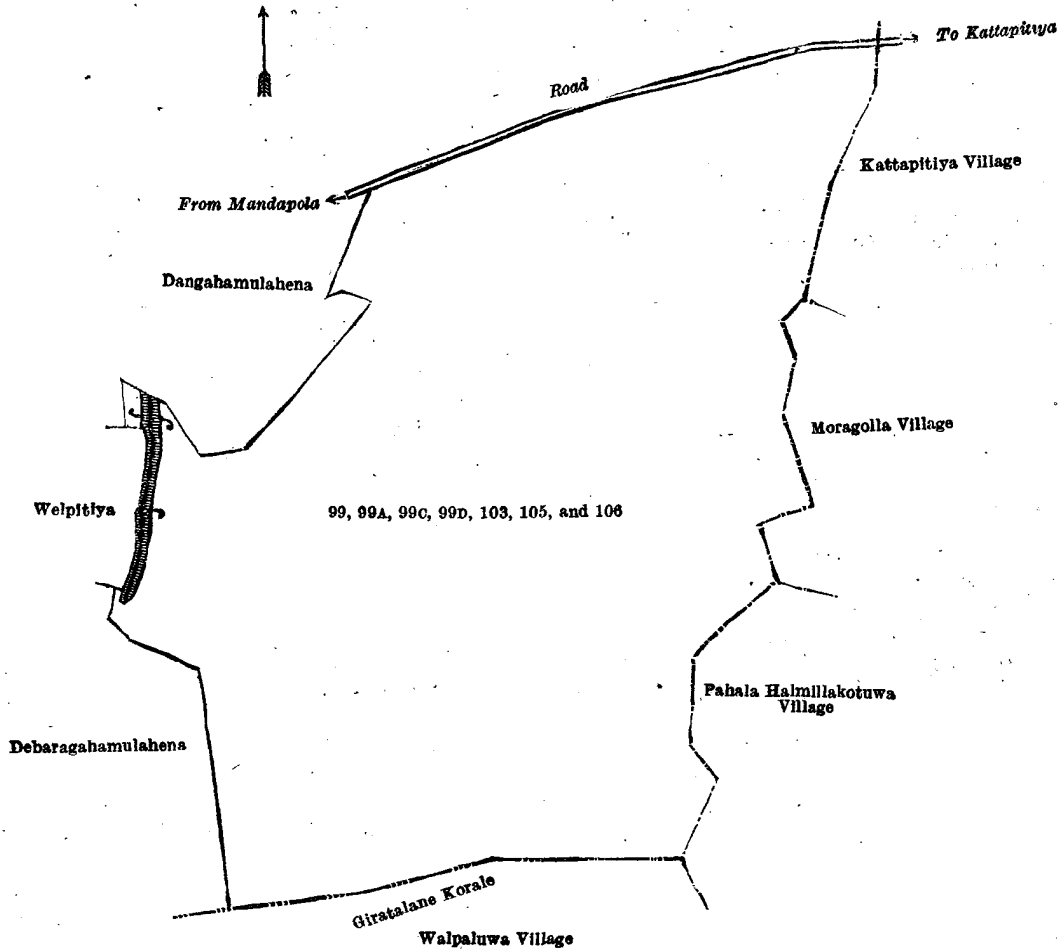
Scale of 4 Chains to an Inch.

H. P. HARRISON,
for Surveyor-General.

XXV.—Block survey preliminary plan 1,651.

Lot.	Name of Land.	Extent, A. R. P.	Lot.	Name of Land.	Extent, A. R. P.
99	Godellahena	45 0 30	103	Pahaminiyawewa (tank and bund)	4 1 12
99A	Dangahamulahena (reservation for tank bund)	0 1 5	105	Pahalandewewa (do)	1 0 21
99C	Do. (do)	0 0 19	106	Gallindamukalana	23 1 6
99D	Do. (do)	0 0 4			<hr/> 74 1 17

and bounded as follows: on the north by a road from Mandapola to Kattapitiya; on the east by the village limits of Kattapitiya, Moragolla, Pahalahmillakotuwa; on the south by the korale boundary of Giratalane, the village limit of Walpaluwa; on the west by Debaragahamulahena to be declared the property of Dewasinha Mudiyansele Ukku Naide and others under the Waste Lands Ordinances, Welpitiya claimed by Muhandiramalagedera Hetuhamy and another, Dangahamulahena to be declared the property of Muhandiramalage Hetuhamy and another under the Waste Lands Ordinances.



Surveyor-General's Office,
Colombo, October 10, 1919.

Scale of 8 Chains to an Inch.

H. P. HARRISON,
for Surveyor-General.

XXVI.—Block survey preliminary plan 1,651.

Lot.	Name of Land.	Extent, A. R. P.	Lot.	Name of Land.	Extent, A. R. P.
99f	Debaragahamulahena (reservation for tank bund)	0 0 35	102	Kongahawetiya (tank and bund)	0 3 36
99k	Debaragahamulahena	11 3 30			13 0 21

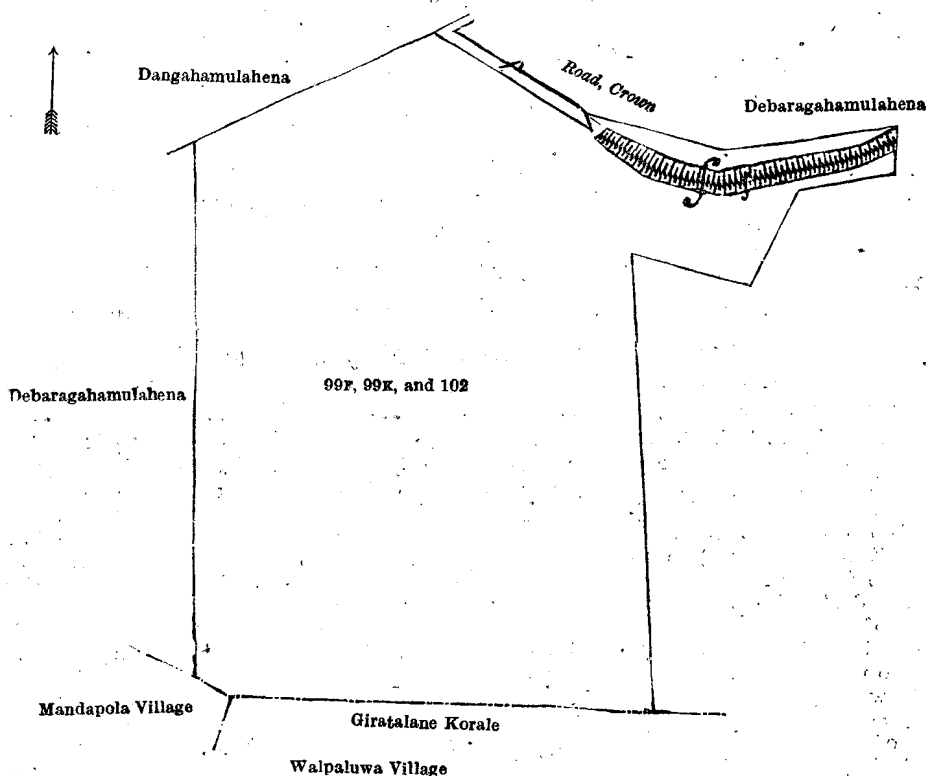
and bounded as follows: on the north by Dangahamulahena to be declared the property of Banneka Mudiyansele Appuhamy Korala under the Waste Lands Ordinances, a road to be declared the property of Crown under the Waste Lands Ordinances, Debaragahamulahena to be declared the property of Dewasinha Mudiyansele Ukku Naide and others under the Waste Lands Ordinances; on the east by Debaragahamulahena to be declared the property of Dewasinha Mudiyansele Ukku Naide and others under the Waste Lands Ordinances; on the south by the korale boundary of Giratalane (the village limit of Walpaluwa, village limit of Mandapola); on the west by Debaragahamulahena to be declared the property of Banneka Mudiyansele Emagamarallage Kiri Banda and another under the Waste Lands Ordinances.

[For Diagram see page 777.]

XXVII.—Block survey preliminary plan 1,651.

Lot.	Name of Land.	Extent, A. R. P.
99i	Road	0 1 14

and bounded as follows: on the north by a road from Mandapola to Kattapitiya, Dangahamulahena to be declared the property of Banneka Mudiyansele Appuhamy Korala under the Waste Lands Ordinances, Welpitiyakamata claimed by Halmillakotuwa Bastia, Dangahamulahena to be declared the property of Banneka Mudiyansele Appuhamy Korala under the Waste Lands Ordinances; on the east by Welpitiya claimed by Muhandiramalagedera Hetuhamy and another,

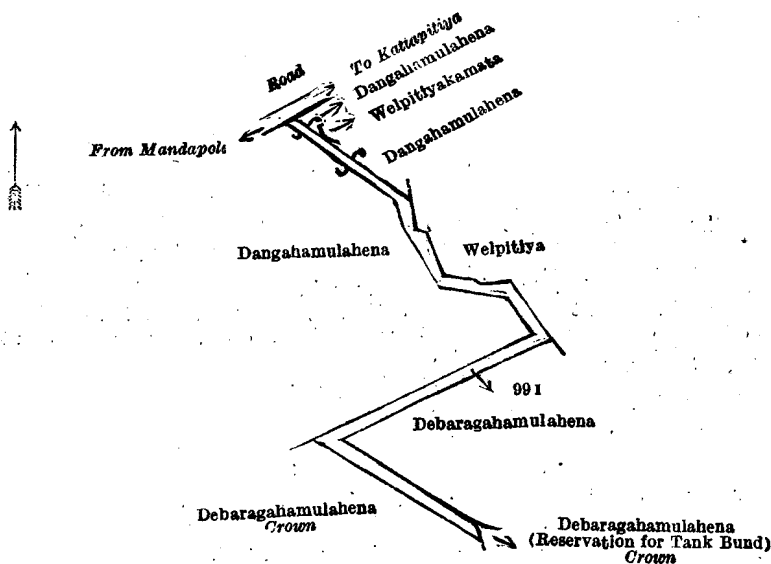


Surveyor-General's Office,
Colombo, October 10, 1919.

Scale of 4 Chains to an Inch.

H. P. HARRISON,
for Surveyor-General.

Debaraghamulahena to be declared the property of Dewasinha Mudiyansele Ukku Naide and others under the Waste Lands Ordinances; on the south by Debaraghamulahena (reservation for tank bund) to be declared the property of the Crown under the Waste Lands Ordinances, Debaraghamulahena to be declared the property of the Crown under the Waste Lands Ordinances; on the west by Dangahamulahena to be declared the property of Banneka Mudiyansele Appuhamy Korala under the Waste Lands Ordinances.



Surveyor-General's Office,
Colombo, October 10, 1919.

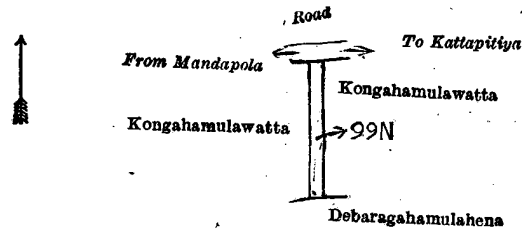
Scale of 4 Chains to an Inch.

H. P. HARRISON,
for Surveyor-General.

XXVIII.—Block survey preliminary plan 1,651.

Lot.	Road	Name of Land.	Extent, A. R. P.
99N			0 0 10

and bounded as follows: on the north by a road from Mandapola to Kattapitiya; on the east by Kongahamulawatta to be declared the property of Banneka Mudiyansele Kiri Banda and another under the Waste Lands Ordinances; on the south by Debaraghamulahena to be declared the property of Banneka Mudiyansele Emagamarallage Kiri Banda and another under the Waste Lands Ordinances; on the west by Kongahamulawatta to be declared the property of Banneka Mudiyansele Emagamarallage Kiri Banda under the Waste Lands Ordinances.



Surveyor-General's Office,
Colombo, October 10, 1919.

Scale of 4 Chains to an Inch.

H. P. HARRISON,
for Surveyor-General.

XXIX.—Block survey preliminary plan 1,651.

Lot.	Name of Land.	Extent, A. R. P.
104	Para (Gansabhawa road)	2 3 11

and bounded as follows: on the north by Meegahakumbura claimed by Banneka Mudiyanselegedera Appuhamy, Dangahamulawatta claimed by Banneka Mudiyansele Ranhamy Arachchi, Dangahamulawatta claimed by Banneka Mndiyanselage Ranhamy Arachchi, Alutwewa (tank and bund) to be declared the property of the Crown under the Waste Lands Ordinances, Wanehena, Habapillewa (private), Welipitiya, Diyagilma claimed by Halmillakotuwe Bastia, Nugagahamulahena to be declared the property of Banneka Mudiyansele Appuhamy Korala under the Waste Lands Ordinances, Ambagahamulawetiya (tank and bund) to be declared the property of the Crown under the Waste Lands Ordinances, Dangahamulahena to be declared the property of Banneka Mudiyansele Appuhamy Korala under the Waste Lands Ordinances, a road to be declared the property of the Crown under the Waste Lands Ordinances, Dangahamulahena to be declared the property of Banneka Mudiyansele Ranhamy Arachchi under the Waste Lands Ordinances, para (Gansabhawa road) to be declared the property of the Crown under the Waste Lands Ordinances; on the east by the village limit of Kattapitiya; on the south by Godellahena to be declared the property of the Crown under the Waste Lands Ordinances, Pahalandewewa (tank and bund) to be declared the property of the Crown under the Waste Lands Ordinances, Dangahamulahena to be declared the property of the Crown under the Waste Lands Ordinances, Dangahamulahena to be declared the property of Muhandiramalage Hethuhamy and another under the Waste Lands Ordinances, Welpitiya claimed by Halmillakotuwe Bastia, Dangahamulahena to be declared the property of Banneka Mudiyansele Appuhamy Korala under the Waste Lands Ordinances, a road to be declared the property of the Crown under the Waste Lands Ordinances, Dangahamulahena to be declared the property of Banneka Mudiyansele Appuhamy Korala under the Waste Lands Ordinances, Kongahamulahena claimed by Banneka Mudiyansele Appuhamy Korala, Dangahamulahena claimed by Banneka Mudiyansele Ranhamy Arachchi, Kongahamulawatta to be declared the property of Banneka Mudiyansele Kiri Banda and another under the Waste Lands Ordinances, a road to be declared the property of the Crown under the Waste Lands Ordinances, Kongahamulawatta to be declared the property of Banneka Mudiyansele Emagamarallage Kiri Banda under the Waste Lands Ordinances, Kongahamulawatta claimed by Banneka Mudiyansele Hethuhamy, Kongahamulawatta to be declared the property of Muhandiramalage Hethuhamy under the Waste Lands Ordinances; on the west by the village limit of Mandapola, korale boundary of Giratalane, Migahamulawatta claimed by Banneka Mudiyansele Banda.

[For Diagram see page 779.]

Anuradhapura S. O. No. 1,042.

Order under Section 2 of "The Waste Lands Ordinances of 1897, 1899, 1900, and 1903,"
declaring Lands to be Crown Property.

In the matter of the lands commonly called or known as Unagaslandamukalana, Elagawamukalana, cart track, &c., situate in the village of Karambankulama, in the Kandu tulana of the Kanadara korale of the Nuwaragam palata, in the North-Central Province, and of "The Waste Lands Ordinances of 1897, 1899, 1900, and 1903."

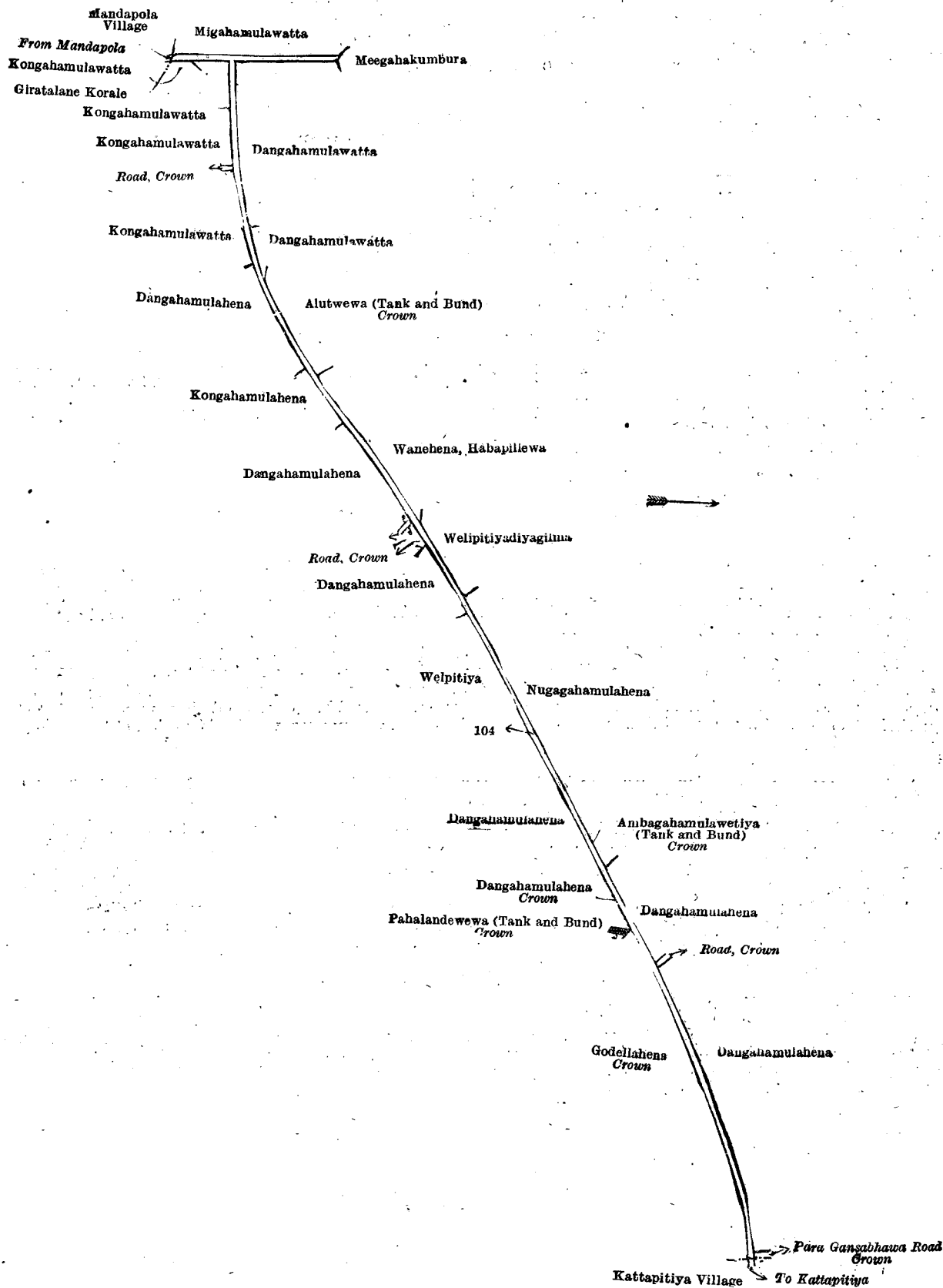
THE notice required by section 1 of "The Waste Lands Ordinances of 1897, 1899, 1900, and 1903," having been duly published in manner prescribed by that section in respect of the above-named lands (*vide* Notice No. 7,420), and no claim having been made to the said lands or to any interest therein within the period of three months from the date specified in the said notice, I, Norman Albert Hampton, Special Officer appointed under section 28 of the said Ordinances, under and by virtue of the powers vested in me in that behalf by section 2 of the said Ordinances, do hereby on this 6th day of March, 1920, order and declare that the said lands, as more fully described herein below, situate in the village of Karambankulama, in the Kandu tulana of the Kanadara korale of the Nuwaragam palata, in the North-Central Province, and shown as lots 1, 2, 3, 4, 5, 6, 7, 8, 9, 10, 11, 13, 14, 14½, 17, 19, 20, 21, 22, 23, 27, 28, 29, 30, 31, 32½, 33, 34, 35, 36, 37, 38, 39, 40, and 41 in block survey preliminary plan 769 and in the annexed diagram, and containing in extent 631 acres 3 roods and 26 perches, are the property of the Crown.

Description of the Lands referred to.

The following lots situated in the village of Karambankulama, in the Kandu tulana of the Kanadara korale of the Nuwaragam palata, in the North-Central Province, as described in the annexed diagram:—

Block survey preliminary plan 769.

Lot.	Name of Land.	Extent, A. R. P.	Lot.	Name of Land.	Extent, A. R. P.
1	Unagaslandamukalana, mukalana	99 1 11	9	Wekandebima (reservation for tank bund)	1 3 15
2	Cart track	0 1 27	10	Cart track	0 0 35
3	Public Works Department cattle shed premises	0 0 9	11	Harrow-ela (channel)	0 0 39
4	Mahapara (main road, half the area of road)	2 0 7	13	Cart track	0 0 33
5	Unagahaladamukalana, Bogahalanda	325 1 17	14	Bogahalandemukalana	7 2 8
6	Ihalakarambankulama (tank and bund)	27 3 5	14½	Do.	1 3 1
7	Adipara (footpath)	0 0 21	17	Elagawamukalana (reservation for stream)	1 2 0
8	Bogahaladamukalana	22 0 26	19	Weruppankulama-ela (stream)	1 3 12
			20	Walhena	0 3 19



Surveyor-General's Office,
Colombo, October 10, 1919.

Scale of 8 Chains to an Inch.

H. P. HARRISON,
for Surveyor-General.

January 21, 1920.

N. A. HAMPTON,
Special Officer.

Lot.	Name of Land.	Extent, A. R. P.	Lot.	Name of Land.	Extent, A. R. P.
21	Pahalakatupotabima..	.. 10 2 17	34	Wekandebima (reservation for tank bund)	.. 1 0 21
22	Wekandebima (reservation for tank bund)	.. 2 3 21	35	Usgalawewa (tank and bund)	.. 8 2 21
23	Horrow-ela (channel)	.. 0 0 1	36	Usgalemukalana	.. 4 2 0
27	Weruppankulama-ela (stream)	.. 0 0 9	37	Mahayayelanda	.. 3 3 18
28	Pahalakarambankulama (tank and bund)	.. 39 0 13	38	Adipara (footpath)	.. 0 0 9
29	Kolongahayaya	.. 27 3 29	39	Usgalemahalanda	.. 10 3 6
30	Adipara (footpath)	.. 0 0 11	40	Usgalemahamukalana	.. 9 2 36
31	Mahanugagahayaya	.. 3 3 36	41	Cart track (half the area of road)	.. 0 0 13
32½	Gala (rock)	.. 0 2 6			
33	Galehena	.. 14 2 34			631 3 26

and bounded as follows: on the north by Mahapara part of main road from Anuradhapura to Trincomalee, the village limit of Ulpattewa; on the east by the village limit of Sippukulama; on the south by the village limit of Kunu-uragama, the village limit of Kurunjankulama, the village limit of Kurunjankulama, part of cart track from Kunu-uragama to Potana; on the west by the village limit of Potana, the village limit of Kanadarawa.

NOTE.—The following lots lying within the above-mentioned boundaries are excluded from this order, and their aggregate acreage of 50 acres 2 roods and 20 perches is not included in the acreage of 631 acres 3 roods and 26 perches given above:—

Block survey preliminary plan 769.

Lot.	Name of Land.	Extent, A. R. P.	Lot.	Name of Land.	Extent, A. R. P.
A 12	Puranawela	.. 15 1 17	A 25	Galewela (T. Ps. 273,312, 230,149)	.. 10 0 31
A 15	Watta	.. 2 0 20	A 26	Elagawamukalana	.. 5 3 25
A 16	Watta (T. P. 317,697)	.. 1 1 30	32	Accaraidama (T. P. 323,379)	.. 12 0 0
A 18	Accaraidama (T. P. 317,698)	.. 3 0 39			
A 24	Galewela	.. 0 1 18			50 2 20

[For Diagram see page 781.]

Kegalla S. O. No. 292.

Order under Section 4, Sub-section (1), of "The Waste Lands Ordinances of 1897, 1899, 1900, and 1903."

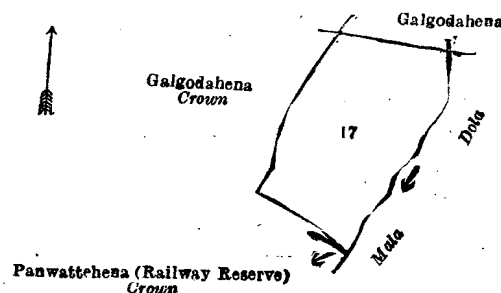
In the matter of the land commonly called or known as Galgodahena, situate in the village of Yatiwaldeniya, in the Galboda pattu of the Galboda korale of the Kegalla District, in the Province of Sabaragamuwa, and of "The Waste Lands Ordinances of 1897, 1899, 1900, and 1903."

WHEREAS in pursuance of section 1 of the said Ordinances it was duly declared and notified on the 6th day of July, 1917, that if no claim to the land commonly called or known as Galgodahena, situate in the village of Yatiwaldeniya, in the Galboda pattu of the Galboda korale of the Kegalla District, in the Province of Sabaragamuwa, containing in extent 1 acre and 12 perches, and shown as lot 17 in block survey preliminary plan 167, and in the annexed diagram, was made to Thomas Graham Willett, Special Officer appointed under section 28 of the said Ordinances, within the period of three months from the date specified in the said notice, such land would be declared the property of the Crown, and dealt with on account of the Crown (vide Notice No. 6,430):

And whereas Kuruwe Vidanelagegedera Kiri Hamy made claim thereto, and I, Frederick Lewis, Special Officer appointed under section 28 of the said Ordinances, made due inquiry into such claim, and whereas the said claimant and I came to an agreement in writing dated the 22nd day of September, 1919, concerning the said land, under section 4, sub-section (1), of the said Ordinances, whereby it was agreed that the said claimant along with (1) Pahalagedera Bandu Menika, (2) ditto Appuhami, (3) ditto Siyatu, (4) ditto Dingiri Menika, (5) ditto Ukku Menika, and (6) ditto Punchedi Menika, should be declared the purchaser of the said land upon payment to the Settlement Officer, of a sum of Rupees Seventeen and Cents Twenty only (Rs. 17.20) as the purchase amount of the said land, and whereas the said amount has been duly paid by the said claimant, he along with (1) Pahalagedera Bandu Menika, (2) ditto Appuhami, (3) ditto Siyatu, (4) ditto Dingiri Menika, (5) ditto Ukku Menika, and (6) ditto Punchedi Menika is hereby, in pursuance of the agreement afore-mentioned, declared to be the purchaser of the said land, as more fully described herein below.

Description of the Land referred to.

The land commonly called or known as Galgodahena, situated in the village of Yatiwaldeniya, in the Galboda pattu of the Galboda korale of the Kegalla District, in the Province of Sabaragamuwa, containing in extent 1 acre and 12 perches, shown as lot 17 in block survey preliminary plan 167, and in the annexed diagram; and bounded as follows: on the north by Galgodahena claimed by Kooruwagedera Kirihamy and others; on the east by the Maladola; on the south by Panwattihena (railway reserve) to be declared the property of the Crown under the Waste Lands Ordinances; on the west by Galgodahena to be declared the property of the Crown under the Waste Lands Ordinances.



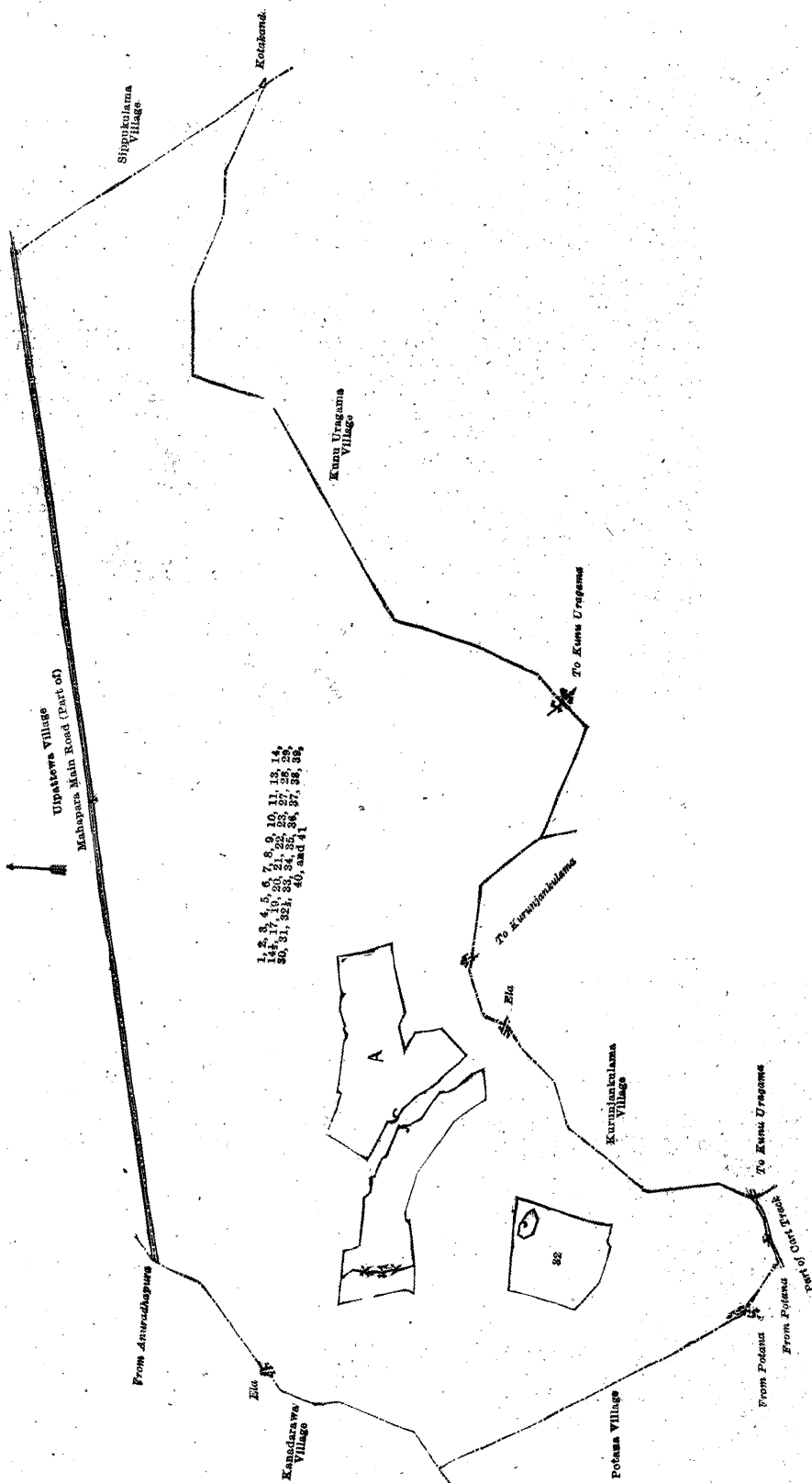
Surveyor-General's Office,
Colombo, January 12, 1920.

Scale of 4 Chains to an Inch.

February 29, 1920.

FREDERICK LEWIS,
Special Officer.

H. P. HARRISON,
for Acting Surveyor-General.



Surveyor-General's Office,
Colombo, October 6, 1919.

Scale of 16 Chains to an Inch.
N. A. HAMPTON,
Special Officer.
March 6, 1920.

H. P. HARRISON,
for Surveyor-General.
C 5

Kegalla S. O. No. 298.**Order under Section 4, Sub-section (1), of "The Waste Lands Ordinances of 1897, 1899, 1900, and 1903."**

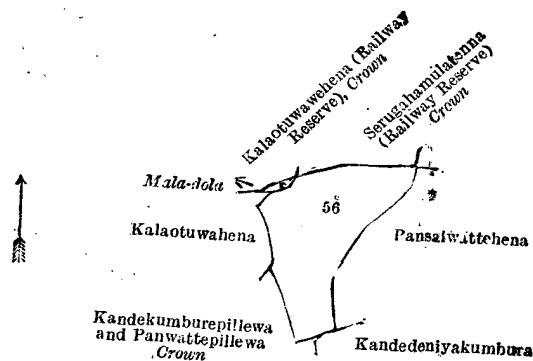
In the matter of the land commonly called or known as Serugahamulatenna (exclusive of the dola passing through the land), situate in the village of Yatiwaldeniya, in the Galboda pattu of the Galboda korale of the Kegalla District, in the Province of Sabaragamuwa, and of "The Waste Lands Ordinances of 1897, 1899, 1900, and 1903."

WHEREAS in pursuance of section 1 of the said Ordinances it was duly declared and notified on the 6th day of July, 1917, that if no claim to the land commonly called or known as Serugahamulatenna (exclusive of the dola passing through the land), situate in the village of Yatiwaldeniya, in the Galboda pattu of the Galboda korale of the Kegalla District, in the Province of Sabaragamuwa, containing in extent 2 roods and 22 perches, and shown as lot 56 in block survey preliminary plan 167, and in the annexed diagram, was made to Thomas Graham Willett, Special Officer appointed under section 28 of the said Ordinances, within the period of three months from the date specified in the said notice, such land would be declared the property of the Crown, and dealt with on account of the Crown (*vide* Notice No. 6,430):

And whereas Wahumpurayalagedara Kira made claim thereto, and I, Frederick Lewis, Special Officer appointed under section 28 of the said Ordinances, made due inquiry into such claim, and whereas the said claimant and I came to an agreement in writing dated the 19th day of September, 1919, concerning the said land, under section 4, sub-section (1), of the said Ordinances, whereby it was agreed that the said claimant should be declared the purchaser of the said land upon payment on or before the 19th day of December, 1919, to the Assistant Government Agent at Kegalla, or to the Settlement Officer, of a sum of Rupees Ten and Cents Twenty only (Rs. 10.20), as the purchase amount of the said land, and whereas the said amount has been duly paid by the said claimant, he is hereby, in pursuance of the agreement aforementioned, declared to be the purchaser of the said land, as more fully described herein below.

Description of the Land referred to.

The land commonly called or known as Serugahamulatenna (exclusive of the dola passing through the land), situated in the village of Yatiwaldeniya, in the Galboda pattu of the Galboda korale of the Kegalla District, in the Province of Sabaragamuwa, containing in extent 2 roods and 22 perches, shown as lot 56 in block survey preliminary plan 167, and in the annexed diagram, and bounded as follows: on the north by Kalaotuwawehena (railway reserve) to be declared the property of the Crown under the Waste Lands Ordinances, Serugahamulatenna (railway reserve) to be declared the property of the Crown under the Waste Lands Ordinances; on the east by Pansalwattehana claimed by Gangoda pansala; on the south by Kandedeniyakumbura claimed by Wahumpurayalage Ukku, Kandekumburepillewa and Panwattepilewa declared to be the property of the Crown under the Waste Lands Ordinances; on the west by Kandekumburepillewa and Panwattepilewa declared to be the property of the Crown under the Waste Lands Ordinances, Kalaotuwahena sold to Wahumpurayalage Sanda under the Waste Lands Ordinances.



Surveyor-General's Office,
Colombo, January 12, 1920.

Scale of 4 Chains to an Inch.

H. P. HARRISON,
for Acting Surveyor-General.

February 29, 1920.

FREDERICK LEWIS,
Special Officer.

Kegalla S. O. No. 294.**Order under Section 4, Sub-section (1), of "The Waste Lands Ordinances of 1897, 1899, 1900, and 1903," declaring Lands to be Crown Property.**

In the matter of the lands commonly called or known as Kalaotuwawehena (railway reserve), Kambarangasgodahena (railway reserve), &c., situate in the village of Yatiwaldeniya, in the Galboda pattu of the Galboda korale of the Kegalla District, in the Province of Sabaragamuwa, and of "The Waste Lands Ordinances of 1897, 1899, 1900, and 1903."

WHEREAS in pursuance of section 1 of the said Ordinances it was duly notified on the 6th day of July, 1917, that if no claim to the lands commonly called or known as Kalaotuwawehena (railway reserve), Kambarangasgodahena (railway reserve), &c., situate in the village of Yatiwaldeniya, in the Galboda pattu of the Galboda korale of the Kegalla District, in the Province of Sabaragamuwa, containing in extent 2 acres 3 roods and 23 perches, and shown as lots 7, 25, 29, 37, and 40 in block survey preliminary plan 167 and in the annexed diagrams, was made to Thomas Graham Willett, Special Officer appointed under section 28 of the said Ordinances, within the period of three months from the date specified in such notice, such lands would be declared the property of the Crown, and dealt with on account of the Crown (*vide* Notice No. 6,430):

And whereas (1) Wahumpurayalage *alias* Wahumpurayalagedera Sanda, (2) Wahumpurayalage Pincha, and (3) Gonagalagedara Jothia, made claim to the above-mentioned lot 7; and whereas (4) Henakaralagedera Kiri Banda made claim to the above-mentioned lots 29 and 40; and whereas (5) Kuruwevidanelagedera Kiri Hamy made claim to the above-mentioned lot 37; and whereas (6) Henegedera Bandirala, (7) ditto Mudali Hamy, and (8) ditto Dingiri Menika made claim to the above-mentioned lot 25; and whereas the said 1st, 2nd, and 3rd claimants have withdrawn their claims to the above-mentioned lot 7; and whereas the said 4th claimant has withdrawn his claim to the above-mentioned lots 29 and 40; and whereas the said 5th claimant has withdrawn his claim to the above-mentioned lot 37; and whereas the said 6th, 7th, and 8th claimants by an agreement in writing dated 22nd day of September, 1919, in consideration of their being declared the purchasers of lot 26 of the notice and of the block survey preliminary plan 167 for a sum of Rupees Eighteen and Cents Ten only (Rs. 18.10) withdrew their claims to the above-mentioned lot 25, I, Frederick Lewis, Special Officer,

appointed under section 28 of the said Ordinances under and by virtue of the powers vested in me in that behalf by section 4 of the said Ordinances, do hereby on this 29th day of February, 1920, order and declare under section 4, sub-section (1), of the said Ordinances, that the said lands, as more fully described herein below, are the property of the Crown.

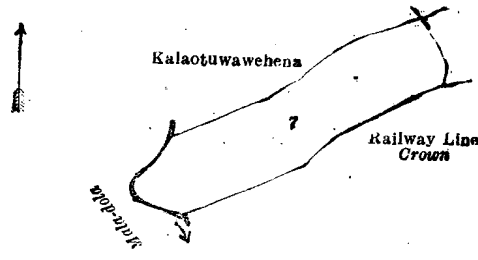
Description of the Lands referred to.

The following lots situated in the village of Yatiwaldeniya, in the Galboda pattu of the Galboda korale of the Kegalla District, in the Province of Sabaragamuwa, as described in the annexed diagrams:—

I.—Block survey preliminary plan 167.

Lot.	Name of Land.	Extent, A. R. P.
7 ..	Kalaotuawahena (railway reserve) ..	1 0 8

and bounded as follows: on the north by Kalaotuawahena sold to Wahumpurayalage Sanda and another under the Waste Lands Ordinances; on the east by railway reservation leased from the Crown, railway line to be declared the property of the Crown under the Waste Lands Ordinances; on the south by railway line to be declared the property of the Crown under the Waste Lands Ordinances; on the west by Maladola.



Surveyor-General's Office,
Colombo, January 12, 1920.

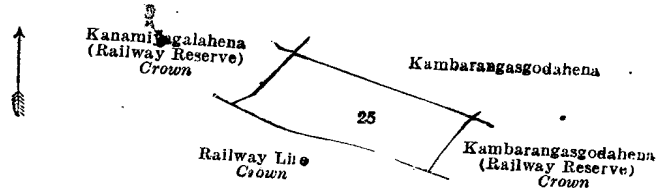
Scale of 4 Chains to an Inch.

H. P. HARRISON,
for Acting Surveyor-General.

II.—Block survey preliminary plan 167.

Lot.	Name of Land.	Extent, A. R. P.
25 ..	Kambarangasgodahena (railway reserve) ..	0 2 20

and bounded as follows: on the north by Kambarangasgodahena sold to Henekgedara Bandirala and others under the Waste Lands Ordinances; on the east by Kambarangasgodahena (railway reserve) to be declared the property of the Crown under the Waste Lands Ordinances; on the south by railway line to be declared the property of the Crown under the Waste Lands Ordinances; on the west by Kanamiyagalahena (railway reserve) to be declared the property of the Crown under the Waste Lands Ordinances.



Surveyor-General's Office,
Colombo, January 12, 1920.

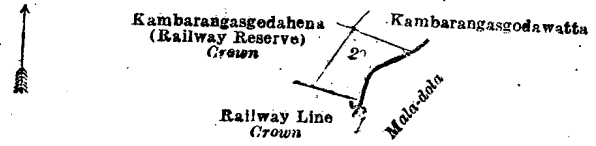
Scale of 4 Chains to an Inch.

H. P. HARRISON,
for Acting Surveyor-General.

III.—Block survey preliminary plan 167.

Lot.	Name of Land.	Extent, A. R. P.
29 ..	Kambarangasgodahenyaya (railway reserve) ..	0 0 23

and bounded as follows: on the north by Kambarangasgodawatta claimed by Henakgedara Mudalihamy and others; on the east by Maladola; on the south by railway line to be declared the property of the Crown under the Waste Lands Ordinances; on the west by Kambarangasgodahena (railway reserve) to be declared the property of the Crown under the Waste Lands Ordinances.



Surveyor-General's Office,
Colombo, January 12, 1920.

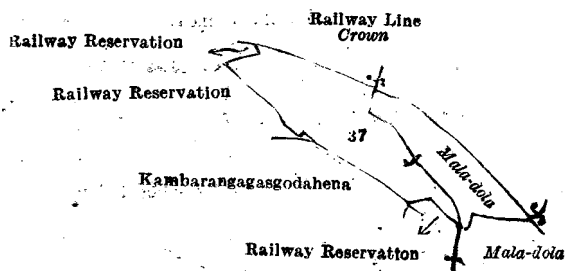
Scale of 4 Chains to an Inch.

H. P. HARRISON,
for Acting Surveyor-General.

IV.—Block survey preliminary plan 167.

Lot.	Name of Land.	Extent, A. R. P.
37 ..	Linekotuwa (railway reserve) ..	0 8 18

and bounded as follows: on the north and east by the railway line to be declared the property of the Crown under the Waste Lands Ordinances; on the south by Maladola, railway reservation leased from the Crown, Kambarangasgodahena sold to Kuruwe Vidanelage Kirihamy under the Waste Lands Ordinances; on the west by railway reservation leased from the Crown.



Surveyor-General's Office,
Colombo, January 12, 1920.

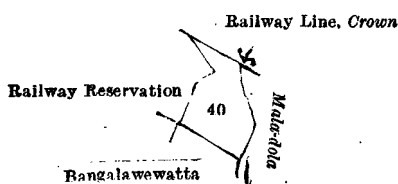
Scale of 4 Chains to an Inch.

H. P. HARRISON,
for Acting Surveyor-General.

V.—Block survey preliminary plan 167.

Lot.	Name of Land.	Extent, A. R. P.
40	Bangalawawattehena (railway reserve)	0 0 34.

and bounded as follows : on the north by the railway line to be declared the property of the Crown under the Waste Lands Ordinances ; on the east by Maladola ; on the south by Bangalawewatta claimed by Wiyannelaye Kirihatana ; on the west by railway reservation leased from the Crown.



Surveyor-General's Office,
Colombo, January 12, 1920.

Scale of 4 Chains to an Inch.

H. P. HARRISON,
for Acting Surveyor-General.

February 29, 1920.

FREDERICK LEWIS,
Special Officer.

Kegalla S. O. No. 295.

Order under Section 4, Sub-section (1), of "The Waste Lands Ordinances of 1897, 1899, 1900, and 1903."

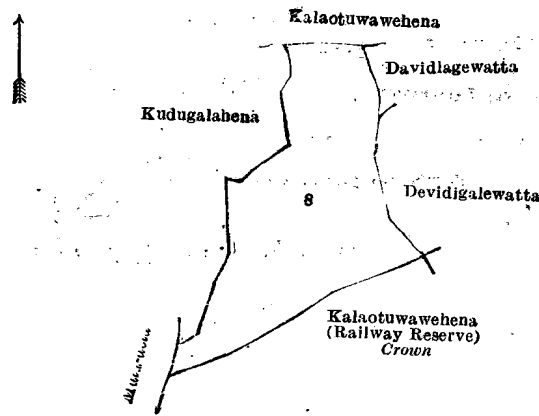
In the matter of the land commonly called or known as Kalaotuwawehena, situate in the village of Yatiwaldeniya, in the Galboda pattu of the Galboda korale of the Kegalla District, in the Province of Sabaragamuwa, and of "The Waste Lands Ordinances of 1897, 1899, 1900, and 1903."

WHEREAS in pursuance of section 1 of the said Ordinances it was duly declared and notified on the 6th day of July, 1917, that if no claim to the land commonly called or known as Kalaotuwawehena, situate in the village of Yatiwaldeniya, in the Galboda pattu of the Galboda korale of the Kegalla District, in the Province of Sabaragamuwa, containing in extent 1 acre 2 roods and 27 perches, and shown as lot 8 in block survey preliminary plan 167 and in the annexed diagram, was made to Thomas Graham Willett, Special Officer appointed under section 28 of the said Ordinances, within the period of three months from the date specified in the said notice, such land would be declared the property of the Crown, and dealt with on account of the Crown (*vide* Notice No. 6,430) :

And whereas (1) Wahumpurayalage Sanda, (2) ditto Pincha made claim thereto, and I, Frederick Lewis, Special Officer appointed under section 28 of the said Ordinances, made due inquiry into such claim, and whereas the said claimants and I, came to an agreement in writing dated the 22nd day of September, 1919, concerning the said land, under section 4, sub-section (1), of the said Ordinances, whereby it was agreed that the said claimants should be declared the purchasers of the said land in the following shares: $\frac{1}{4}$ share to Wahumpurayalage Sanda and $\frac{3}{4}$ share to Wahumpurayalage Pincha upon payment to the Settlement Officer, of a sum of Rupees Twenty-six and Cents Seventy only (Rs. 26.70), as the purchase amount of the said land, and whereas the said amount has been duly paid by the said claimants, they are hereby, in pursuance of the agreement afore-mentioned, declared to be the purchaser of the said land in the following shares: $\frac{1}{4}$ share to Wahumpurayalage Sanda and $\frac{3}{4}$ share to Wahumpurayalage Pincha, as more fully described herein below.

Description of the Land referred to.

The land commonly called or known as Kalaotuwawehena, situated in the village of Yatiwaldeniya, in the Galboda pattu of the Galboda korale of the Kegalla District, in the Province of Sabaragamuwa, containing in extent 1 acre 2 roods and 27 perches, shown as lot 8 in block survey preliminary plan 167, and in the annexed diagram, and bounded as follows : on the north by Kalaotuwawehena claimed by Wahumpurayalage Pincha and others ; on the east by Davidlagewatta sold under the Waste Lands Ordinances, Devidigalawatta claimed by Gonagalayalaye Jotiya ; on the south by Kalaotuwawehena (railway reserve) to be declared the property of the Crown under the Waste Lands Ordinances ; on the west by Maladola, Kudugalahena sold to Hennekaralagedara Kiribanda under the Waste Lands Ordinances.



Surveyor-General's Office,
Colombo, January 12, 1920.

Scale of 4 Chains to an Inch.

H. P. HARRISON,
for Acting Surveyor-General.

February 29, 1920.

FREDERICK LEWIS,
Special Officer.

Kegalla S. O. No. 296.

Order under Section 4, Sub-section (1), of "The Waste Lands Ordinances of 1897, 1899, 1900, and 1903."

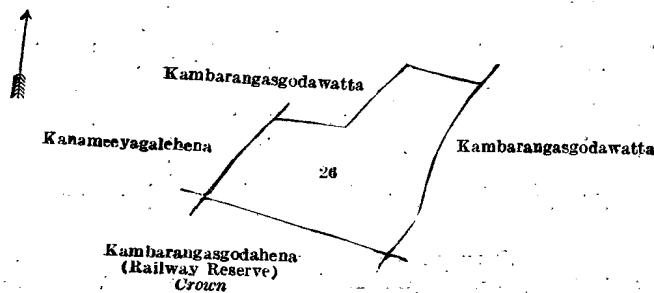
In the matter of the land commonly called or known as Kambarangasgodahena, situate in the village of Yatiwaldeniya, in the Galboda pattu of the Galboda korale of the Kegalla District, in the Province of Sabaragamuwa, and of "The Waste Lands Ordinances of 1897, 1899, 1900, and 1903."

WHEREAS in pursuance of section 1 of the said Ordinances it was duly declared and notified on the 6th day of July, 1917, that if no claim to the land commonly called or known as Kambarangasgodahena, situate in the village of Yatiwaldeniya, in the Galboda pattu of the Galboda korale of the Kegalla District, in the Province of Sabaragamuwa, containing in extent 1 acre and 21 perches, and shown as lot 26 in block survey preliminary plan 167, and in the annexed diagram, was made to Thomas Graham Willett, Special Officer appointed under section 28 of the said Ordinances, within the period of three months from the date specified in the said notice, such land would be declared the property of the Crown, and dealt with on account of the Crown (*vide* Notice No. 6,430):

And whereas (1) Henekgedara Bandirala, (2) ditto Mudalihami, (3) ditto Dingiri Menika, made claim thereto, and I, Frederick Lewis, Special Officer appointed under section 28 of the said Ordinances, made due inquiry into such claim, and whereas the said claimants and I came to an agreement in writing dated the 22nd day of September, 1919, concerning the said land, under section 4, sub-section (1), of the said Ordinances, whereby it was agreed that the said claimants should be declared the purchasers of the said land upon payment to the Settlement Officer, of a sum of Rupees Eighteen and Cents Ten only (Rs. 18·10), as the purchase amount of the said land, and whereas the said amount has been duly paid by the said claimants, they are hereby, in pursuance of the agreement afore-mentioned, declared to be the purchasers of the said land, as more fully described herein below.

Description of the Land referred to.

The land commonly called or known as Kambarangasgodahena, situated in the village of Yatiwaldeniya, in the Galboda pattu of the Galboda korale of the Kegalla District, in the Province of Sabaragamuwa, containing in extent 1 acre and 21 perches, shown as lot 26 in block survey preliminary plan 167, and in the annexed diagram, and bounded as follows: on the north by Kambarangasgodawatta claimed by Jayakodi Arachchilage Kirihamy and others; on the east by Kambarangasgodawatta claimed by Henakgedara Mudalihamy; on the south by Kambarangasgodahena (railway reserve) to be declared the property of the Crown under the Waste Lands Ordinances; on the west by Kanameeyagalehena sold by the Crown under the Waste Lands Ordinances.



Surveyor-General's Office,
Colombo, January 12, 1920.

Scale of 4 Chains to an Inch.

H. P. HARRISON,
for Acting Surveyor General.

February 29, 1920.

FREDERICK LEWIS,
Special Officer.

LAND SALES IN THE CENTRAL PROVINCE.

No. 2,560, C. P.—The Government Agent, Central Province, will on Monday, July 26, 1920, at 1.30 P.M., at his office in Kandy, put up to auction, for sale or settlement, or will otherwise dispose of, the under-mentioned portion of Crown land, in accordance with the regulations of Government regarding land sales. An allotment of land situated in the Uda palata division of the Kandy District of the Central Province.

Preliminary plan 6,426. Village—Ambalapitiya in Gangaihalakorale.				Extent.	Upset price
Lot.	Name of Land.	Name of Applicant.	Description.	A. R. P.	per acre, Rs.
1584	Angurugemadadeniya ..	K. M. Kiri Banda, Arachchi of Ulapane ..	Jungle ..	1 1 29	100

Further particulars regarding this land can be obtained from the Government Agent, Central Province, and particulars regarding the plan from the Surveyor-General.

Colonial Secretary's Office,
Colombo, May 29, 1920.

B. HORSBURGH,
Acting Colonial Secretary.

LAND SALES IN THE SOUTHERN PROVINCE.

No. 3,666, S. P.—The Government Agent, Southern Province, will on Tuesday, July 13, 1920, at 1 P.M., at his office in Galle Kachcheri, put up to auction, for sale or settlement, or will otherwise dispose of, the under-mentioned portions of Crown land, in accordance with the regulations of Government regarding land sales. Five allotments of land situated in the Bentota-Walallawiti korale division of the Galle District of the Southern Province.

Preliminary plan 11,455. Village—Kadrandola. Claimant—Crown.				Extent.	Upset price
Lot.	Name of Land.	Name of Applicant.	Description.	A. R. P.	per acre, Rs.
1	Narawelketiyekele ..	Mr. S. O. Sirimanna of Bogahagoda estate, Bentota ..	Low jungle ..	5 0 39	62.50
2	Do. ..	do. ..	Low jungle (not for sale) ..	0 1 8	—*
3	Do. ..	do. ..	do. ..	0 0 26	—*
Village—Pituwala.					
4	Narawelketiyemanana or Narawelketiyeowita ..	Mr. S. O. Sirimanna of Bogahagoda estate, Bentota ..	Open land (not for sale) ..	1 0 19	—*
5	Do. ..	do. ..	Open land ..	1 0 19	60
6	Narawelketiyeowita ..	do. ..	do. ..	1 0 13	60
Claimant—K. W. Siyadoris.					
7	Narawelketiyeowita ..	Mr. S. O. Sirimanna of Bogahagoda estate, Bentota ..	Native garden Plantation ..	0 1 16	60 10
Claimant—Crown.					
8	Narawalketiyemanana ..	Mr. S. O. Sirimanna of Bogahagoda estate, Bentota ..	Open land ..	1 0 16	60

* Reservation.

Further information regarding these lands can be obtained from the Government Agent, Southern Province, and their plans from the Surveyor-General.

Colonial Secretary's Office,
Colombo, May 27, 1920.

B. HORSBURGH,
Acting Colonial Secretary.

No. 3,667, S. P.—The Government Agent, Southern Province, will on Thursday, July 22, 1920, at 1 P.M., at his office in Galle Kachcheri, put up to auction, for sale or settlement, or will otherwise dispose of, the under-mentioned portions of Crown land, in accordance with the regulations of Government regarding land sales. Five allotments of land situated in the Bentota-Walallawiti korale division of the Galle District of the Southern Province.

Preliminary plan 11,273. Village—Yatagala. Claimant—Crown.				Extent.	Upset price
Lot.	Name of Land.	Name of Applicant.	Description.	A. R. P.	per acre, Rs.
2	Doranagahagodella <i>alias</i> Ambalamalangegodella ..	A. H. Sedoris of Walinguruketiya ..	Patana ..	1 0 10	60*
Preliminary plan 11,321. Village—Kuda Uragama. Claimant—Crown.					
2	Kajugahaduwekele ..	P. T. de Silva and D. H. Carolis Silva of Welikanda ..	Jungle ..	0 2 18	65
Preliminary plan 11,450. Village—Nawadagala. Claimant—P. A. Julian.					
1	Kanda-addarawatta ..	Ponnamperuma Arachchige Julian ..	Garden .. Plantation ..	1 0 7	100 2.90
Claimant—Crown.					
2	Kanda-addarawatta ..	Ponnamperuma Arachchige Julian ..	Part of adjoining garden (not for sale) ..	0 0 8	—†
3	Ambrellagahamanana ..	do. ..	Patana (not for sale) ..	0 0 22	—†
4	Do. ..	Mr. E. C. de Fonseka, "Arcadia," Rosmead place, Colombo ..	Patana ..	1 0 5	100
Claimant—Haljoti Charles Silva of Pategama.					
5	Ambrellagahawatta ..	Mr. E. C. de Fonseka, "Arcadia," Rosmead place, Colombo ..	Contains rubber Plantation ..	0 0 8	100 0.50

* With mining rights at Rs. 250 per acre.

† Reservation.

Further information regarding these lands can be obtained from the Government Agent, Southern Province, and their plans from the Surveyor-General.

Colonial Secretary's Office,
Colombo, May 27, 1920.

B. HORSBURGH,
Acting Colonial Secretary.

No. 3,668, S. P.—The Assistant Government Agent, Hambantota, will on Monday, July 19, 1920, at 10 A.M., at his office in Hambantota Kachcheri, put up to auction, for sale or settlement, or will otherwise dispose of, the under-mentioned portions of Crown land, in accordance with the regulations of Government regarding land sales. Twenty-eight allotments of land situated in the Magam pattu division of the Hambantota District of the Southern Province.

Lot.	Name of Land.	Name of Applicant.	Description.	Extent.		Upset price per acre, Rs.
				A. R. P.		
Preliminary plan 11,237. Village—Yodakandiya.						
1	Yodakandiyegodakella	G. K. J. de Silva	Jungle	2	3 39	30
Preliminary plan 11,239. Village—Yodakandiya.						
3	Bisokotuwemaduweidama	—	Reservation for stream	0	3 36	—*
4	Do.	—	do.	1	2 27	—*
5	Bisokotuwemaduwegodana	S. G. Kodippili	Jungle	0	3 10	30
6	Bisokotuwemaduwedeniya	do.	Deniya	0	1 7	30
7	Viharagoda <i>alias</i> Vheeragodella	D. D. Palihakkara	Chena	2	0 33	20
8	Do.	—	Reservation for road	0	2 23	—*
9	Nagamahaviharepokuna <i>alias</i> Viharagodellapokuna and Viharagoda <i>alias</i> Veharagodella	—	Pond and reservation round it	0	1 14	—*
10	Viharagoda <i>alias</i> Veharagodella and Bisokotubasnawa	—	Reservation for Bisokotuwe-ela	1	1 6	—*
Preliminary plan 11,256. Village—Debarawewa.						
1	Tihawabedda	—	Reservation for Muthiammawala-ela	0	0 26	—*
2	Do.	—	Jungle	0	0 38	25
3	Do.	—	Reservation for Muthiammawala-ela	0	3 9	—*
4	Do.	K. Andirishamy	Jungle	3	0 35	25
5	Do.	—	Reservation for road	1	0 35	—*
6	Do.	—	Reservation for Muthiammawala-ela	1	1 15	—*
7	Do.	—	Reservation for means of access	0	2 23	—*
9	Do.	—	Jungle	1	0 0	25
10	Do.	—	do.	0	2 5	30
11	Do.	—	do. (reservation for road)	0	3 7	—*
12	Do.	—	do. (reservation for channel)	0	1 18	—*
13	Do.	—	do. (do.)	1	2 6	—*
14	Do.	W. P. Andrishamy	do.	1	3 24	30
16	Muhandiramkumbura	Encroachment by Mohandiram I. L. M. Usuph	Paddy field	0	2 15	100
Preliminary plan 11,463. Village—Yodakandiya.						
1	Yodakandiyegodana	D. D. Alahakoon	Chena	0	3 37	30
2	Do.	—	do. (reservation for road)	0	1 5	—*
3	Do.	D. D. Alahakoon and W. H. Mendias Appu	do.	0	3 38	30
4	Do.	—	Reservation for means of access to Crown land	0	0 37	—*
Final village plan 54. Village—Mirijjawela.						
1F	Mirijjawelakeleyaya	Mr. J. D. Wickramanayaka	Jungle	9	3 31	16

* Not for sale.

Further information regarding these lands can be obtained from the Assistant Government Agent, Hambantota, and plans of them from the Surveyor-General.

Colonial Secretary's Office,
Colombo, May 29, 1920.

B. HORSBURGH,
Acting Colonial Secretary.

LAND SALES IN THE PROVINCE OF SABARAGAMUWA.

No. 1,018, P. of S.—The Government Agent, Province of Sabaragamuwa, will on Monday, July 19, 1920, at 1 P.M., at his office in Ratnapura, put up to auction, for sale or settlement, or will otherwise dispose of, the under-mentioned portions of Crown land, in accordance with the regulations of Government regarding land sales. Ten allotments of land situated in the Ratnapura District of the Province of Sabaragamuwa.

Lot.	Name of Land.	Name of Applicant.	Description.	Extent.		Upset price per acre, Rs.
				A. R. P.		
Final village plan 21. Village—Noragalla, Nawadun korale. Claimant—Crown.						
5	Analahena, Kahatagahahena, Atarahawalahena	The Ceylon (Para) Rubber Company	Chena	40	2 13	66*
Preliminary plan 2,647. Village—Tepulangoda, Kuruwiti korale. Claimant—Crown.						
1	Mahawala rubber estate <i>alias</i> Imbulagawahena	Encroachment by Mahawala Rubber and Tea Company, Limited	Rubber about 14 years old	14	0 0 9	1,006
2	Imbulagawahena	Dinensuwa and 2 others	Chena	6	2 35	56
Final village plan 26. Kiribatgala, Nawadun korale. Claimant—Crown.						
29q	Mahakumburagawawatta	Encroachment by K. G. Punchi-mahatmaya	Garden	1	1 25	131

Lot.	Name of Land.	Name of Applicant.	Description.	Extent.		Upset price per acre, Rs.
				A.	R. P.	
Preliminary plan 2,642. Village—Bambarabotuwa Mahabage, Nawadun korale. Claimant—A. B. Kirinaide.						
1	Bandarawatta..	Land claimed by A. B. Kirinaide ..	Coconut garden ..	0	1 30	—†
Claimant—Crown.						
2	Bandarawatteowita	Encroachment by A. B. Kirinaide ..	Owita ..	0	2 7	56
and another						
2A	Do. ..	—	do. ..	0	2 7	—‡
Preliminary plan 2,643. Village—Bambarabotuwa Kudabage, Nawadun korale. Claimant—Crown.						
2	Batahena <i>alias</i> Silvaland estate	Encroachment by Mr. N. D. S. Silva	Rubber and tea 5 to 9 years old	3	3 31	1,006
3	Do. ..	do. ..	do. ..	3	2 32	1,006
3A	Do. ..	—	Garden contains rubber about 10 years old	0	3 18	—§
4	Batahena ..	Encroachment by Hendrick Appuhamy	Chena ..	2	1 28	51
4A	Batahena <i>alias</i> Peeladolahena ..	—	Rubber about 2½ years old	1	2 34	—
5	Batahena ..	Encroachment by Hendrick Appuhamy	Chena ..	1	0 37	51
5A	Do. ..	—	do. ..	0	3 22	—¶

* This lot will be sold to the Ceylon (Para) Rubber Company at the upset price, without competition, under rule 35 of the new Land Sale Regulations.

† This lot will be settled on the claimant on a Certificate of quiet possession.

‡ Reservation for Malapola-dola (not for sale).

§ Reservation for Peela-dola (not for sale).

|| Reservation for Bambarabotuwe-oya and Peela-dola (not for sale).

¶ Reservation for Bambarabotuwe-oya (not for sale).

Further information respecting these lands may be obtained from the Government Agent, Province of Sabaragamuwa, and their plans from the Surveyor-General.

Colonial Secretary's Office,
Colombo, June 1, 1920.

B. HORSBURGH,
Acting Colonial Secretary.

LAND ACQUISITION NOTICES.

HAVING been duly directed by the Governor, with the advice of the Executive Council, acting under the provisions of "The Land Acquisition Ordinance of 1876," section 6, to take order for the acquisition of the following land, required for a public purpose, namely, for diverting the Peradeniya-Gampola road, to wit:—

Lot.	Name of Land.	Description.	Name of Claimant.	Extent.	
				A.	R. P.
Preliminary plan 7,020. Village—Weligalla.					
1	Kaluwawahalkadacopiwattehen	Bare land	J. R. P. S. Silva	0	0 7.1

I hereby give public notice, as required by section 7, that the Government proposes to take possession of the land. All persons interested in the aforesaid land are hereby required to appear personally or by agent before me at the Kandy Kachcheri on July 9, 1920, at 2 P.M., and to state the nature of their respective interests in the land, and the amount and particulars of their claims to compensation for such interests.

Kandy Kachcheri,
June 4, 1920.

C. S. VAUGHAN,
Government Agent.