

# Ceylon Government Gazette

Published by Authority.

No. 7,041 — FRIDAY, AUGUST 1, 1919.

## Part III.—Lands.

*Separate paging is given to each Part in order that it may be filed separately.*

	PAGE		PAGE		PAGE
<b>Land Settlement Notices :—</b>		<b>Land Sales by the Government Agents :—</b>		<b>Land Sales by the Settlement Officer :—</b>	
Preliminary Notices ..	..1079	North-Western Province ..	—	Northern Province ..	—
Final Orders ..	..1088	North-Central Province ..	..1130	Eastern Province ..	—
<b>Land Sales by the Government Agents :—</b>		Province of Uva ..	—	North-Western Province ..	..1135
Western Province ..	..1226	Province of Sabaragamuwa ..	..1131	North-Central Province ..	—
Central Province ..	..1126	<b>Land Sales by the Settlement Officer :—</b>		Province of Uva ..	—
Southern Province ..	..1127	Western Province ..	—	Province of Sabaragamuwa ..	—
Northern Province ..	—	Central Province ..	..1133	<b>Land Acquisition Notices ..</b>	..1138
Eastern Province ..	—	Southern Province ..	—	<b>Land Resumption Notices ..</b>	—

### PRELIMINARY NOTICES.

#### Kalutara Notice No. 7,321.

#### Notice under "The Waste Lands Ordinances of 1897, 1899, 1900, and 1903."

TAKE notice that unless within three months from August 1, 1919, the persons, if any, who claim any interest in the lands hereinafter mentioned or in any one or more of such lands or to some interest therein make claim in person or in writing to the said lands or any of them or to some interest therein to N. A. Hampton, Esq., Special Officer appointed under section 28 of "The Waste Lands Ordinances of 1897, 1899, 1900, and 1903," at his office at Colombo :

Such Special Officer, in pursuance of the powers vested in him by the said Ordinances, will declare by writing under his hand that the said lands, or such of them as to which no claim has been made, are the property of the Crown.

N. A. HAMPTON,  
Special Officer.

NOTE.—A claim to a right of way over the said lands or any of them is a claim to an interest in the land or lands.

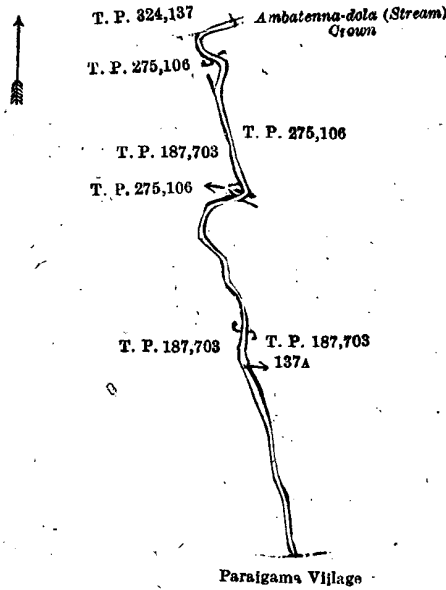
#### *Description of the Lands referred to.*

The following lots situated in the village of Pannila in the Walallawiti pattu of the Pasdun korale west of the Kalutara District, in the Western Province, as described in the annexed diagrams :—

#### I.—Block survey preliminary plan 71.

Lot.	Name of Land.	Extent, A. R. P.
137A	Ambatennadola (stream)	0 0 25

and bounded as follows : on the north by T. P. 324,137 ; on the east by Ambatennadola (stream) declared to be the property of the Crown under the Waste Lands Ordinances, T. Ps. 275,106 and 187,703 ; on the south by the village limit of Paraigama ; on the west by T. Ps. 187,703, 275,106, 187,703, and 275,106.



Surveyor-General's Office,  
Colombo, June 23, 1919.

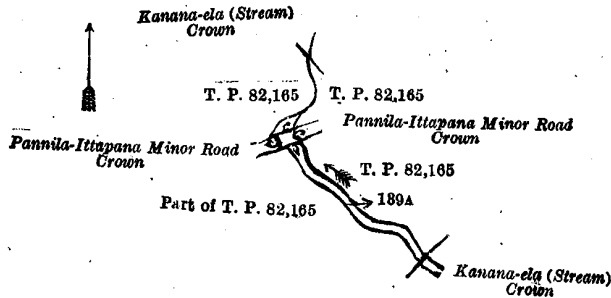
Scale of 4 Chains to an Inch.

C. R. LUNDIE,  
for Surveyor-General.

II.—Block survey preliminary plan 71.

Lot.	Name of Land.	Extent, A. R. P.
139A	Kanana-ela (stream)	0 0 14

and bounded as follows : on the north by Kanana ela (stream) declared to be the property of the Crown under the Waste Lands Ordinances ; on the east by T. P. 82,165, Pannila-Ittapana minor road declared to be the property of the Crown under the Waste Lands Ordinances, T. P. 82,165 ; on the south by Kanawa-ela (steam) declared to be the property of the Crown under the Waste Lands Ordinances, part of T. P. 82,165 ; on the west by Pannila-Ittapana minor road declared to be the property of the Crown under the Waste Lands Ordinances, T. P. 82,165.



Surveyor-General's Office,  
Colombo, June 23, 1919.

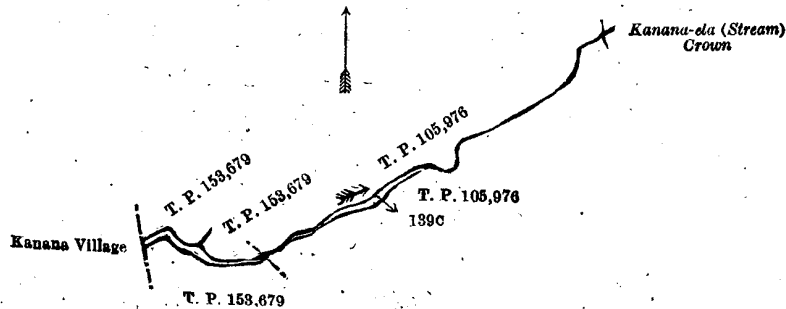
Scale of 4 Chains to an Inch.

C. R. LUNDIE,  
for Surveyor-General.

III.—Block survey preliminary plan. 71.

Lot.	Name of Land.	Extent, A. R. P.
139c	Kanana-ela (stream)	0 0 18

and bounded as follows : on the north by T. Ps. 153,679, 105,976 ; on the east by Kanana-ela (stream) declared to be the property of the Crown under the Waste Lands Ordinances ; on the south by T. Ps. 105,976 ; and 153,679 ; on the west by the village limit of Kanana.



Surveyor-General's Office,  
Colombo, June 23, 1919.

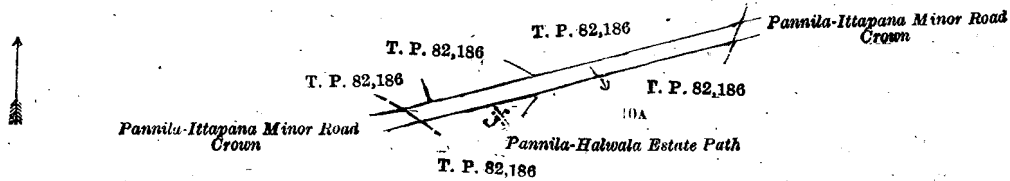
Scale of 4 Chains to an Inch.

C. R. LUNDIE,  
for Surveyor-General.

IV.—Block survey preliminary plan 71.

Lot.	Name of Land.	Extent, A. R. P.
140A	Pannila-Ittapana minor road	0 0 38

and bounded as follows : on the north by T. P. 82,186 ; on the east by Pannila-Ittapana minor road declared to be the property of the Crown under the Waste Lands Ordinances ; on the south by T. P. 82,186, Pannila-Halwala estate path, T. P. 82,186 ; on the west by Pannila-Ittapana minor road declared to be the property of the Crown under the Waste Lands Ordinances.



Surveyor-General's Office,  
Colombo, June 23, 1919.

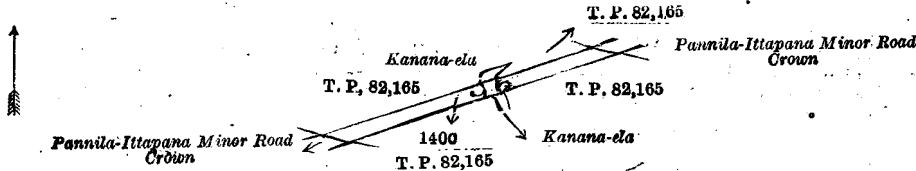
Scale of 4 Chains to an Inch.

C. R. LUNDIE,  
for Surveyor-General.

V.—Block survey preliminary plan 71.

Lot.	Name of Land.	Extent, A. R. P.
140C	Pannila-Ittapana minor road	0 0 29

and bounded as follows : on the north by T. P. 82,165, the Kanana-ela, T. P. 82,165 ; on the east by Pannila-Ittapana minor road declared to be the property of the Crown under the Waste Lands Ordinances ; on the south by T. P. 82,165, the Kanana-ela, T. P. 82,165 ; on the west by Pannila-Ittapana minor road declared to be the property of the Crown under the Waste Lands Ordinances.



Surveyor-General's Office,  
Colombo, June 23, 1919.

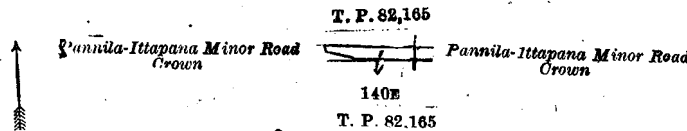
Scale of 4 Chains to an Inch.

C. R. LUNDIE,  
for Surveyor-General.

VI.—Block survey preliminary plan 71.

Lot.	Name of Land.	Extent, A. R. P.
140E	Pannila-Ittapana minor road	0 0 6

and bounded as follows : on the north by T. P. 82,165 ; on the east by Pannila-Ittapana minor road declared to be the property of the Crown under the Waste Lands Ordinances ; on the south by T. P. 82,165 ; on the west by Pannila-Ittapana minor road declared to be the property of the Crown under the Waste Lands Ordinances.



Surveyor-General's Office,  
Colombo, June 23, 1919.

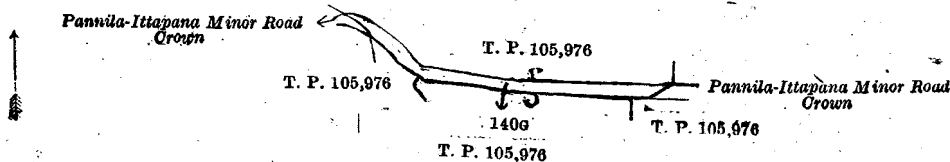
Scale of 4 Chains to an Inch.

C. R. LUNDIE,  
for Surveyor-General.

VII.—Block survey preliminary plan 71.

Lot.	Name of Land.	Extent, A. R. P.
140G	Pannila-Ittapana minor road	0 0 26

and bounded as follows : on the north by T. P. 105,976 ; on the east by Pannila-Ittapana minor road declared to be the property of the Crown under the Waste Lands Ordinances ; on the south by T. P. 105,976 ; on the west by Pannila-Ittapana minor road declared to be the property of the Crown under the Waste Lands Ordinances.



Surveyor-General's Office,  
Colombo, June 23, 1919.

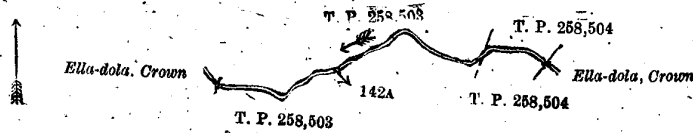
Scale of 4 Chains to an Inch.

C. R. LUNDIE,  
for Surveyor-General.

VIII.—Block survey preliminary plan 71.

Lot.	Name of Land.	Extent, A. R. P.
142A	Ella-dola (stream)	0 0 11

and bounded as follows : on the north by T. Ps. 258,503 and 258,504 ; on the east by Ella-dola declared to be the property of the Crown under the Waste Lands Ordinances ; on the south by T. Ps. 258,504 and 258,503 ; on the west by Ella-dola declared to be the property of the Crown under the Waste Lands Ordinances.



Surveyor-General's Office,  
Colombo, June 23, 1919.

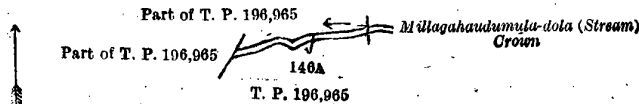
Scale of 4 Chains to an Inch.

C. R. LUNDIE,  
for Surveyor-General.

IX.—Block survey preliminary plan 71.

Lot.	Name of Land.	Extent, A. R. P.
146A	Millagahaudumula-dola (stream)	0 0 6

and bounded as follows : on the north by part of T. P. 196,965 ; on the east by Millagahaudumula-dola declared to be the property of the Crown under the Waste Lands Ordinances ; on the south by T. P. 196,965 ; on the west by part of T. P. 196,965.



Surveyor-General's Office,  
Colombo, June 23, 1919.

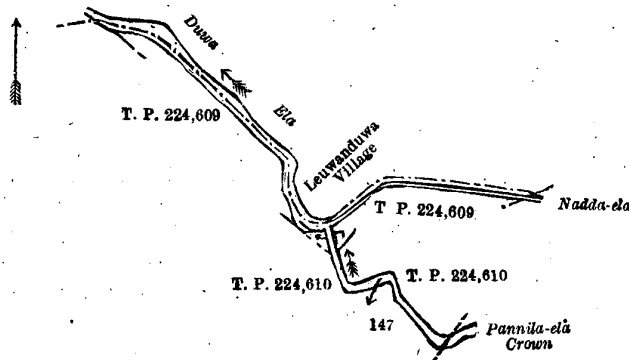
Scale of 4 Chains to an Inch.

C. R. LUNDIE,  
for Surveyor-General.

X.—Block survey preliminary plan 71.

Lot.	Name of Land.	Extent, A. R. P.
147	Panila-ela (stream)	0 0 20

and bounded as follows : on the north by the Duwa-ela ; the village limit of Lewanduwa ; the Duwa-ela, the Nadda-ela ; on the east by the Nadda-ela, T.Ps. 224,609 and 224,610, Pannila-ela, declared to be the property of the Crown under the Waste Lands Ordinances ; in the south by T. P. 224,610 ; on the west by T. P. 224,609.



Surveyor-General's Office,  
Colombo, June 23, 1919.


Scale of 4 Chains to an Inch.

C. R. LUNDIE,  
for Surveyor-General.

XI.—Block survey preliminary plan 71.

Lot.	Name of Land.	A. R. P.
147B	Pannila-ela (stream)	0 0 8

and bounded as follows : on the north by T. P. 80,868 ; on the east by Uduwila-dola (stream) declared to be the property of the Crown under the Waste Lands Ordinances ; on the south by T. P. 80,868 ; on the west by Pannila-ela (stream) declared to be the property of the Crown under the Waste Lands Ordinances.



Surveyor-General's Office,  
Colombo, June 23, 1919.

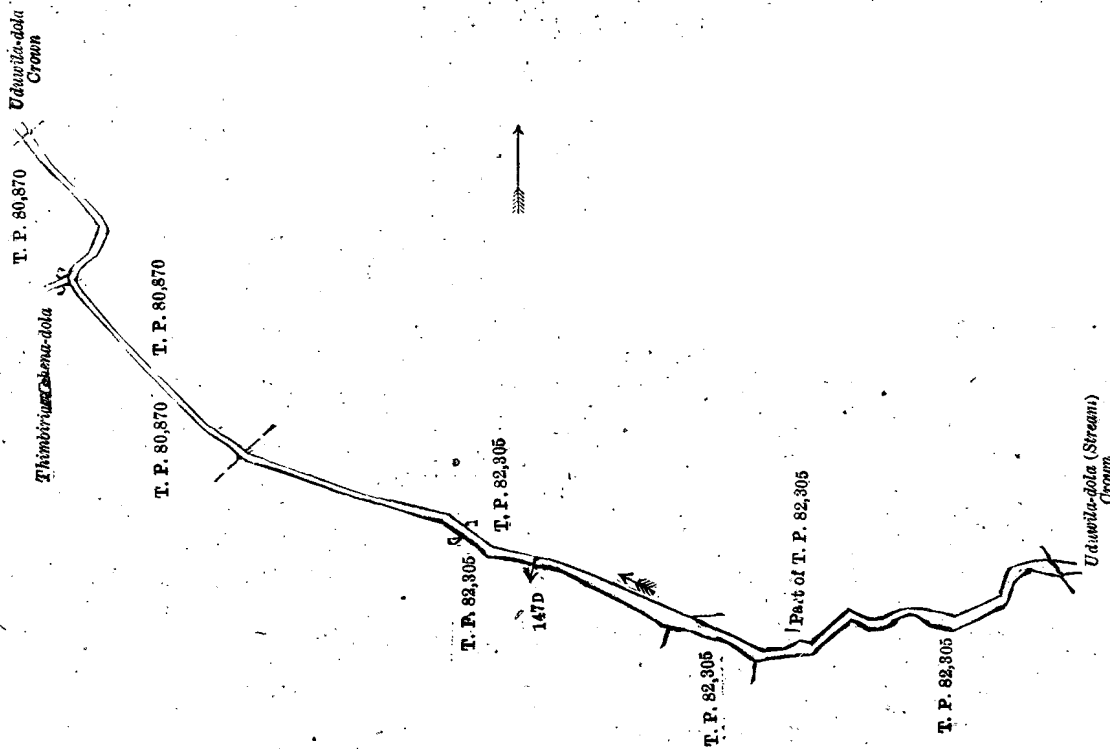
Scale of 4 Chains to an Inch.

C. R. LUNDIE,  
for Surveyor-General.

XII.—Block survey preliminary plan 71.

Lot.	Name of Land.	Extent, A. R. P.
147D	Uduwila-dola (stream)	0 1 33

and bounded as follows : on the north by T. Ps. 80,870, 82,305, part of 82,305 ; on the east by Uduwila-dola (stream) declared to be the property of the Crown under the Waste Lands Ordinances ; on the south by T. Ps. 82,305, 80,871 ; on the west by the Thimbrigahahene-dola, T. P. 80,870 ; Uduwila-dola declared to be the property of the Crown under the Waste Lands Ordinances.



Surveyor-General's Office,  
Colombo, June 23, 1919.

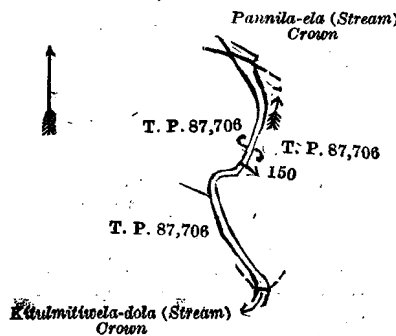
Scale of 4 Chains to an Inch.

C. R. LUNDIE,  
for Surveyor-General.

XIII.—Block survey preliminary plan 71.

Lot.	Name of Land.	Extent, A. R. P.
150	Kitulmitiwela-dola (stream)	0 0 12

and bounded of follows : on the north by Pannila-ela (stream) declared to be the property of the Crown under the Waste Lands Ordinances ; on the east by T. P. 87,706 ; on the south by Kitulmetiwela-dola (stream) declared to be the property of the Crown under the Waste Lands Ordinances ; on the west by T. P. 87,706.



Surveyor-General's Office,  
Colombo, June 23, 1919.

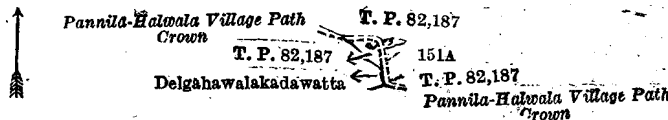
Scale of 4 Chains to an Inch.

C. R. LUNDIE,  
for Surveyor-General.

XIV.—Block survey preliminary plan 71.

Lot.	Name of Land.	Extent, A. R. P.
151A	Pannila-Halwala village path	0 0 2

and bounded as follows : on the north and east by T. P. 82,187 ; on the south by Pannila-Halwala village path declared to be the property of the Crown under the Waste Lands Ordinances ; on the west by Delgahawalakadawatta claimed by S. Suaris Appu, T. P. 82,187, Pannila-Halwala village path declared to be the property of the Crown under the Waste Lands Ordinances.



Surveyor-General's Office,  
Colombo, June 23, 1919.

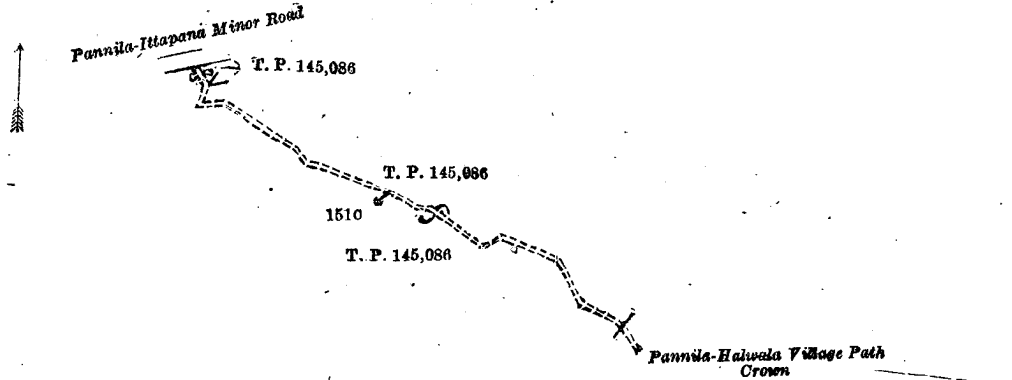
Scale of 4 Chains to an Inch.

C. R. LUNDIE,  
for Surveyor-General.

XV.—Block survey preliminary plan 71.

Lot.	Name of Land.	Extent, A. R. P.
151c	Pannila-Halwala village path	0 0 17

and bounded as follows: on the north by Pannila-Ittapana minor road; on the east by T. P. 145,086; on the south by Pannila-Halwala village path declared to be the property of the Crown under the Waste Lands Ordinances; on the west by T. P. 145,086.



Surveyor-General's Office,  
Colombo, June 23, 1919.

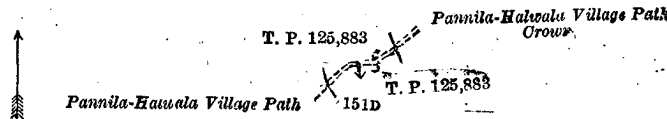
Scale of 4 Chains to an Inch.

C. R. LUNDIE,  
for Surveyor-General.

XVI.—Block survey preliminary plan 71.

Lot.	Name of Land.	Extent, A. R. P.
151D	Pannila-Halwala village path	0 0 3

and bounded as follows: on the north by T. P. 125,883; on the east by Pannila-Halwala village path declared to be the property of the Crown under the Waste Lands Ordinances; on the south by T. P. 125,883; on the west by Pannila-Halwala village path.



Surveyor-General's Office,  
Colombo, June 23, 1919.

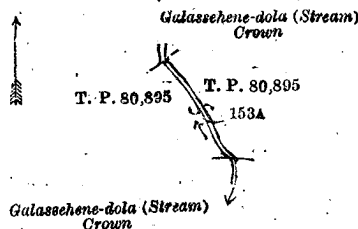
Scale of 4 Chains to an Inch.

C. R. LUNDIE,  
for Surveyor-General.

XVII.—Block survey preliminary plan 71.

Lot.	Name of Land.	Extent, A. R. P.
153A	Galassehena-dola (stream)	0 0 3

and bounded as follows: on the north by Galassehena-dola (stream) declared to be the property of the Crown under the Waste Lands Ordinances; on the east by T. P. 80,895; on the south by Galassehena-dola (stream) declared to be the property of the Crown under the Waste Lands Ordinances; on the west by T. P. 80,895.



Surveyor-General's Office,  
Colombo, June 23, 1919.

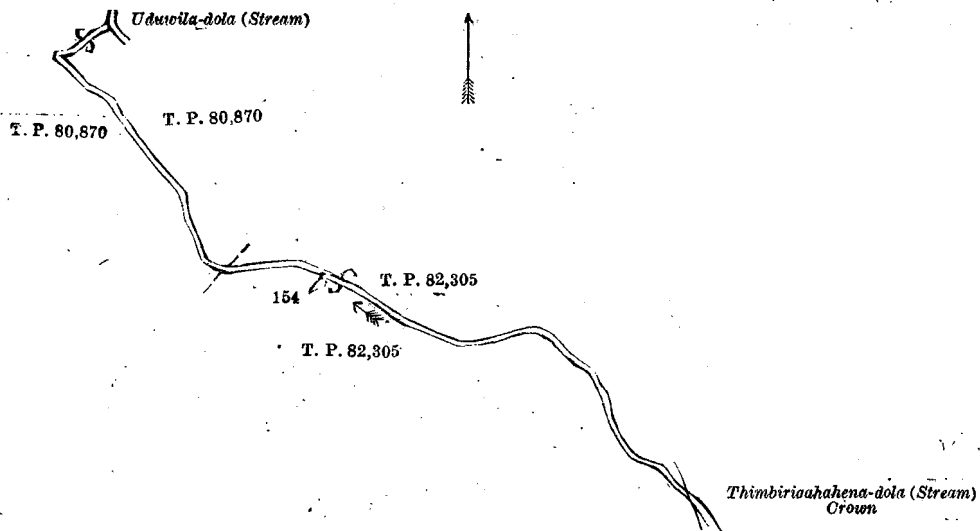
Scale of 4 Chains to an Inch.

C. R. LUNDIE,  
for Surveyor-General.

XVIII.—Block survey preliminary plan 71.

Lot.	Name of Land.	Extent, A. R. P.
154	Thimbirigahahena-dola (stream)	0 0 34

and bounded as follows: on the north by the Uduwila-dola (stream) declared to be the property of the Crown under the Waste Lands Ordinances; on the east by T. Ps. 80,870, 82,305, Thimbirigahahena-dola (stream) declared to be the property of the Crown under the Waste Lands Ordinances; on the south by T. P. 82,305; on the west by T. P. 80,870.



Surveyor-General's Office,  
Colombo, June 23, 1919.

Scale of 4 Chains to an Inch.  
Kalutara S. O. 14—1919.

C. R. LUNDIE,  
for Surveyor-General.

#### Jaffna Notice No. 7,322.

##### Notice under "The Waste Lands Ordinances of 1897, 1899, 1900, and 1903."

TAKE notice that unless within three months from August 1, 1919, the persons, if any, who claim any interest in the land hereinafter mentioned make claim in person or in writing to the said land or to some interest therein to J. M. Davies, Esq., Special Officer appointed under section 28 of "The Waste Lands Ordinances of 1897, 1899, 1900, and 1903," at his office at Colombo :

Such Special Officer, in pursuance of the powers vested in him by the said Ordinances, will declare by writing under his hand that the land, to which no claim has been made, is the property of the Crown.

J. M. DAVIES,  
Special Officer.

NOTE.—A claim to a right of way over the said lands or any of them is a claim to an interest in the land or lands.

##### Description of the Land referred to.

The land commonly called or known as Nakapaduvan forestreserve, Mulankavillu, Kollanvillu, Ponavillu, Katiravillu, Navaduvanvillu, Kattikulam (inclusive of footpaths and cart track), situated in the villages of Kumulamunai, Pallavarayankaddu, Nachchikuda, Mulankavil, Nakapaduvan, Tenniankulam, and Vellankulam, in the Punakari division of the Jaffna District, and in the Illuppaikkadavai pattu of the Mannar District, in the Northern Province, containing in extent 10,335 acres and 33 perches and shown as lot 1 in preliminary plan 5,140 and in the annexed diagram ; and bounded as follows : on the north by a cart track, open land, Crown jungle, Crown forest ; on the east by the reservation (fifty links from the centre of the road) for the main road from Punakari to Tunukkai ; on the south by a cart track, Crown forest, open land, Crown forest, open land, Crown forest, open land ; on the west by the reservation (fifty links from the centre of the road) for the main road from Mannar to Punakari, excision for Mulankavilmadam, &c., the reservation (fifty links from the centre of the road) for the main road from Mannar to Punakari.

[For Diagram see page 1086.]

#### Anuradhapura Notice No. 7,323.

##### Notice under "The Waste Lands Ordinances of 1897, 1899, 1900, and 1903."

TAKE notice that unless within three months from August 1, 1919, the persons, if any, who claim any interest in the land hereinafter mentioned make claim in person or in writing to the said land or to some interest therein to J. M. Davies, Esq., Special Officer appointed under section 28 of "The Waste Lands Ordinances of 1897, 1899, 1900, and 1903," at his office at Colombo :


Such Special officer, in pursuance of the powers vested in him by the said Ordinances, will declare by writing under his hand that the land, to which no claim has been made, is the property of the Crown.

J. M. DAVIES,  
Special Officer.

NOTE.—A claim to a right of way over the said lands or any of them is a claim to an interest in the land or lands.

##### Description of the Land referred to.

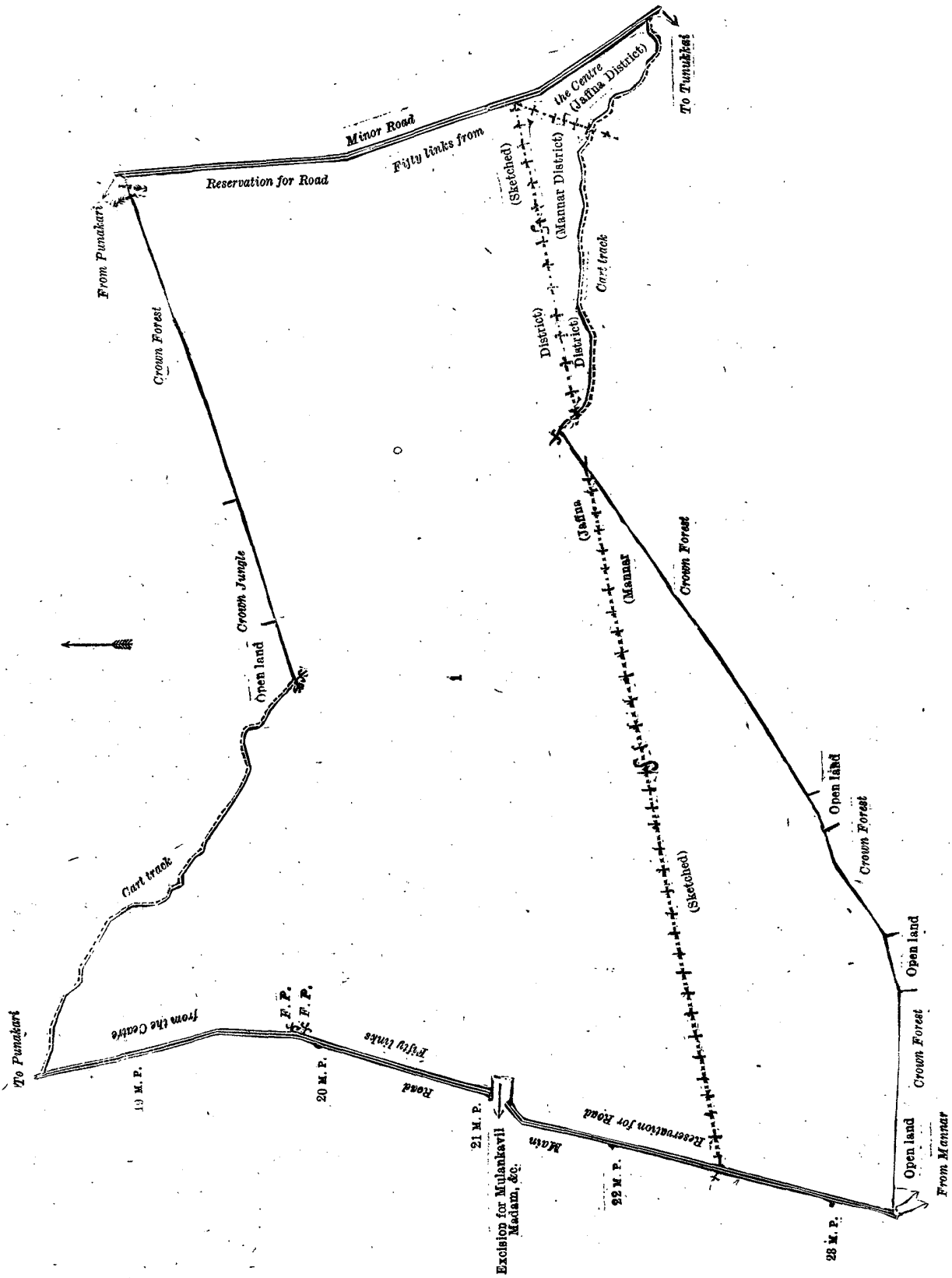
The land commonly called or known as Weeragahawatta, situated in the village of Diganegama, in the Galkadawala talana of the Nuwaragam korale of the Nuwaragam palata, in the North-Central Province, containing in extent 15 perches and shown as lot 41 in block survey preliminary plan 739 and in the annexed diagram ; and bounded as follows : on the north and east by Tisbamba declared to be the property of the Crown under the Waste Lands Ordinances ; on the south by Palugahawattayaya claimed by Kapurala Gamaralage Menikrala and others ; on the west by Tisbamba declared to be the property of the Crown under the Waste Lands Ordinances.



Surveyor-General's Office,  
Colombo, June 10, 1919.

Scale of 4 Chains to an Inch.  
Anuradhapura S. O. 17—1919.

C. R. LUNDIE,  
for Surveyor-General.



Surveyor-General's Office,  
Colombo, July 7, 1919.

Scale of 64 Chains to an Inch.

Jaffna S. O. 4—1919.

C. R. LUNDIE,  
for Surveyor-General.



**Uva Notice No. 7,324.**

**Notice under "The Waste Lands Ordinances of 1897, 1899, 1900, and 1903."**

TAKE notice that unless within three months from August 1, 1919, the persons, if any, who claim any interest in the land hereinafter mentioned make claim in person or in writing to the said land or to some interest therein to J. M. Davies, Esq., Special Officer appointed under section 28 of "The Waste Lands Ordinances of 1897, 1899, 1900, and 1903," at his office at Colombo :

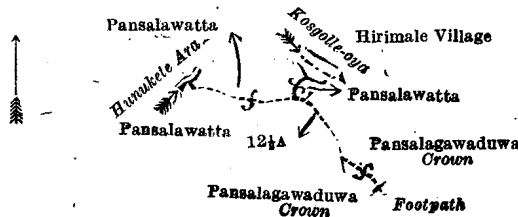
Such Special Officer, in pursuance of the powers vested in him by the said Ordinances, will declare by writing under his hand that the land, to which no claim has been made, is the property of the Crown.

J. M. DAVIES,  
Special Officer.

NOTE.—A claim to a right of way over the said lands or any of them is a claim to an interest in the land or lands.

*Description of the Land referred to.*

The land commonly called or known as foopath (part), situated in the village of Ulwita, in the Kandukara korale of the Buttala division, in the Province of Uva ; containing in extent 9 perches, and shown as lot 12½A in block survey preliminary plan 270 and in the annexed diagram ; and bounded as follows : on the north by Pansalawatta claimed by Ratnapala Unnanse; the village limit of Hirimale (the Kosgolle-oya), Pansalawatta claimed by Ratnapala Unnanse ; on the east by Pansalagawaduwa declared to be the property of the Crown under the Waste Lands Ordinances ; on the south by a footpath, Pansalagawaduwa declared to be the property of the Crown under the Waste Lands Ordinances, Pansalawatta claimed by Ratnapala Unnanse ; on the west by the Hunuketa-ara.



Surveyor-General's Office,  
Colombo, June 27, 1919.

Scale of 8 Chains to an Inch.  
Uva S. O. 9—1919.

C. R. LUNDIE,  
for Surveyor-General.

**Kalutara Notice No. 7,325.**

**Notice under "The Waste Lands Ordinances of 1897, 1899, 1900, and 1903."**

TAKE notice that unless within three months from August 1, 1919, the persons, if any, who claim any interest in the land hereinafter mentioned appear before the Assistant Government Agent of the Kalutara District, at his office at Kalutara, and make claim to the said land or to some interest therein :

Such Assistant Government Agent, in pursuance of the powers in him vested by "The Waste Lands Ordinances of 1897, 1899, 1900, and 1903," will declare by writing under his hand that the said land, to which no claim has been made, is the property of the Crown.

C. V. BRAYNE,  
Assistant Government Agent.

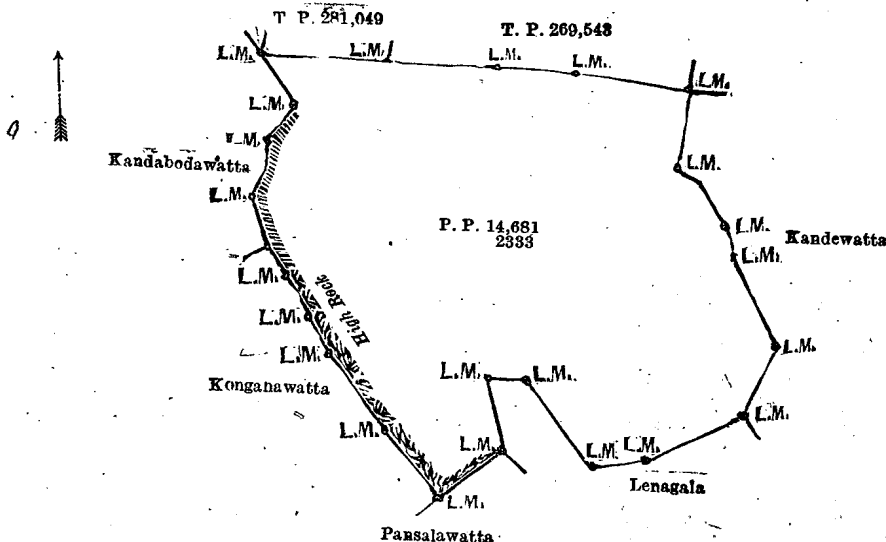
*Description of the Land referred to.*

The following lot situated in the village of Haltota, in Munwattebage pattuwa of the Rayigam korale of the Kalutara District, in the Western Province, as described in the annexed diagram :—

Preliminary plan 14,681.

Lot.	Name of Land.	Extent, A. R. P.
2333	Lenorakanda	6 3 23

and bounded as follows : on the north by the lands depicted in title plans 281,049, 269,543 ; on the east by Kandewatta claimed by Yaccopitige Bastian and others ; on the south by Lenagala claimed by Madampe Silawansa Priest of Lenagala Vihare (lot 2334 in preliminary plan 14,681), Pansalawatta claimed by temple of Lenora ; on the west by Kongahawatta claimed by Yaccopitige Hendrick, Kandabodawatta claimed by Juanis Perera Jayatilleka and others.



Surveyor-General's Office,  
Colombo, May 6, 1919.

Scale of 4 Chains to an Inch.

C. H. VINCE,  
for Surveyor-General.

**FINAL ORDERS.**

**Kalutara S. O. No. 51.**

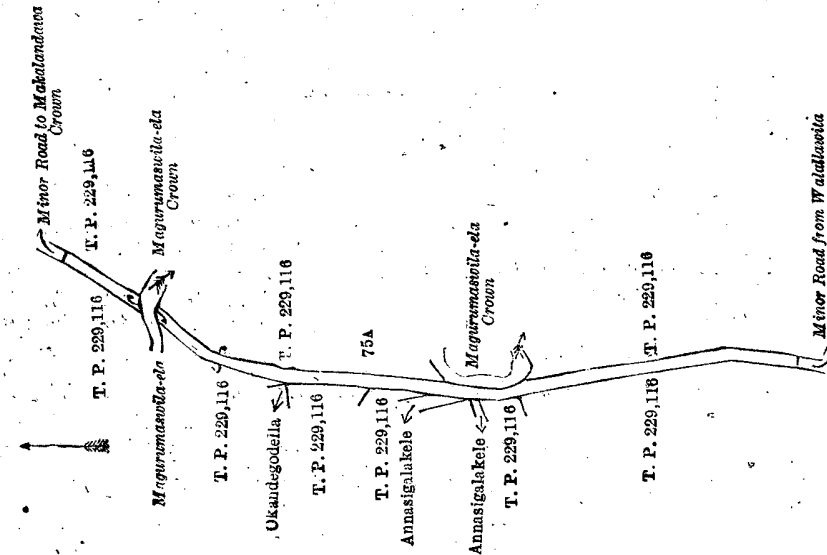
**Order under Section 2 of "The Waste Lands Ordinances of 1897, 1899, 1900, and 1903," declaring Land to be Crown Property.**

In the matter of the land commonly called or known as road, situate in the village of Magurumaswila, in the Walallawiti pattu of the Pasdun korale west of the Kalutara District, in the Western Province, and of "The Waste Lands Ordinances of 1897, 1899, 1900, and 1903."

THE notice required by section 1 of "The Waste Lands Ordinances of 1897, 1899, 1900, and 1903," having been duly published in manner prescribed by that section in respect of the above-named land (*vide* Notice No. 7,097), and no claim having been made to the said land or to any interest therein within the period of three months from the date specified in the said notice, I, Norman Albert Hampton, Special Officer appointed under section 28 of the said Ordinances, under and by virtue of the powers vested in me in that behalf by section 2 of the said Ordinances, do hereby on this 18th day of May, 1919, order and declare that the said land, as more fully described herein below, situate in the village of Magurumaswila, in the Walallawiti pattu of the Pasdun korale west of the Kalutara District, in the Western Province, and shown as lot 75A in preliminary plan 95 and in the annexed diagram, and containing in extent 1 rood and 29 perches, is the property of the Crown.

*Description of the Land referred to.*

The land commonly called or known as road, situated in the village of Magurumaswila, in the Walallawiti pattu of the Pasdun korale west of the Kalutara District, in the Western Province, containing in extent 1 rood and 29 perches, shown as lot 75A in preliminary plan 95 and in the annexed diagram; and bounded as follows: on the north by minor road to Makalandawa declared to be the property of the Crown under the Waste Lands Ordinances; on the east by T. P. 229,116, Magurumaswila-ela declared to be the property of the Crown under the Waste Lands Ordinances, T. P. 229,116, Magurumaswila-ela declared to be the property of the Crown under the Waste Lands Ordinances, T. P. 229,116; on the south by minor road from Walallawita declared to be the property of the Crown under the Waste Lands Ordinances; on the west by T. P. 229,116, Annasigalakele (private), T. P. 229,116, Okandegodella (private), T. P. 229,116, Magurumaswila-ela declared to be the property of the Crown under the Waste Lands Ordinances, T. P. 229,116.



Surveyor-General's Office,  
Colombo, December 10, 1918.

Scale of 4 Chains to an Inch.

C. R. LUNDIE,  
for Surveyor-General.

May 18, 1919. N. A. HAMPTON,  
Special Officer.

**Kalutara S. O. No. 52.**

**Order under Section 2 of "The Waste Lands Ordinances of 1897, 1899, 1900, and 1903," declaring Lands to be Crown Property.**

In the matter of the lands commonly called or known as Gansabhawa road, situate in the village of Udugama, in the Walallawiti pattu of the Pasdun korale west of the Kalutara District, in the Western Province, and of "The Waste Lands Ordinances of 1897, 1899, 1900, and 1903."

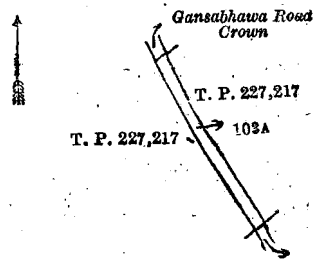
THE notice required by section 1 of "The Waste Lands Ordinances of 1897, 1899, 1900, and 1903," having been duly published in manner prescribed by that section in respect of the above-named lands (*vide* Notice No. 7,099), and no claim having been made to the said lands or to any interest therein within the period of three months from the date specified in the said notice, I, Norman Albert Hampton, Special Officer appointed under section 28 of the said Ordinances, under and by virtue of the powers vested in me in that behalf by section 2 of the said Ordinances, do hereby on this 18th day of May, 1919, order and declare that the said lands, as more fully described herein below, situate in the village of Udugama, in the Walallawiti pattu of the Pasdun korale west of the Kalutara District, in the Western Province, and shown as lots 103A, 103c, 103E, 103s1 in preliminary plan 90 and in the annexed diagrams, and containing in extent 1 rood and 12 perches, are the property of the Crown.

*Description of the Lands referred to.*

The following lots situated in the village of Udugama, in the Walallawiti pattu of the Pasdun korale west of the Kalutara District, in the Western Province, as described in the annexed diagrams:—

Lot.	Name of Land.	I.—Preliminary plan 90.	Extent, A. R. P.
103A	Gansabhawa road	..	0 0 17

and bounded as follows : on the north by the Gansabhawa road declared to be the property of the Crown under the Waste Lands Ordinances ; on the east by T. P. 227,217 ; on the south by the Gansabhawa road declared to be the property of the Crown under the Waste Lands Ordinances ; on the west by T. P. 227,217.



Surveyor-General's Office,  
Colombo, December 16, 1918.

Scale of 4 Chains to an Inch.

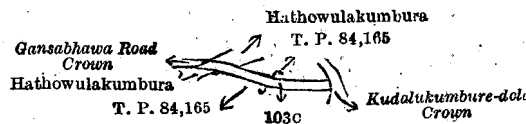
C. R. LUNDIE,  
for Surveyor-General.

II.—Preliminary plan 90.

Lot.	Name of Land.
103c	Gansabhawa road ..

Extent, A. R. P.  
0 0 7

and bounded as follows : on the north by Hathowulakumbura (private), T. P. 84,165 ; on the east by the Kudalukumbura-dola declared to be the property of the Crown under the Waste Lands Ordinances ; on the south by T. P. 84,165, Hathowulakumbura (private) ; on the west by the Gansabhawa road declared to be the property of the Crown under the Waste Lands Ordinances.



Surveyor-General's Office,  
Colombo, December 16, 1918.

Scale of 4 Chains to an Inch.


C. R. LUNDIE,  
for Surveyor-General.

III.—Preliminary plan 90.

Lot.	Name of Land.
103E	Gansabhawa road ..

Extent, A. R. P.  
0 0 18

and bounded as follows : on the north by the Gansabhawa road declared to be the property of the Crown under the Waste Lands Ordinances ; on the east by T. P. 84,999, the Maha-dola, T. P. 84,999 ; on the south by Gansabhawa road declared to be the property of the Crown under the Waste Lands Ordinances ; on the west by Lunukotuweowita declared to be the property of the Crown under the Waste Lands Ordinances, T. P. 84,999, the Maha-dola, T. P. 84,999, Mahaliyadda alias Egodawelaowita (private), T. P. 84,999.



Surveyor-General's Office,  
Colombo, December 16, 1918.

Scale of 4 Chains to an Inch.

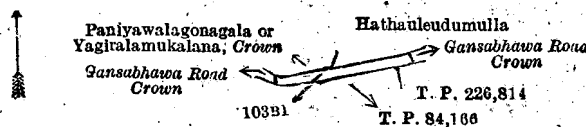
C. R. LUNDIE,  
for Surveyor-General.

IV.—Preliminary plan 90.

Lot.	Name of Land.
103B1	Gansabhawa road

Extent, A. R. P.  
0 0 10

and bounded as follows : on the north by Paniyawala Gonagala or Yagiralamukalana declared to be the property of the Crown under the Waste Lands Ordinances, Hathauleudumulla sold by the Crown ; on the east by the Gansabhawa road declared to be the property of the Crown under the Waste Lands Ordinances ; on the south by T. Ps. 226,814, 84,166 ; on the west by the Gansabhawa road declared to be the property of the Crown under the Waste Lands Ordinances.



Surveyor-General's Office,  
Colombo, December 16, 1918.

Scale of 4 Chains to an Inch.

C. R. LUNDIE,  
for Surveyor-General.

N. A. HAMPTON,  
Special Officer.

May 18, 1919.

## Kalutara S. O. No. 53.

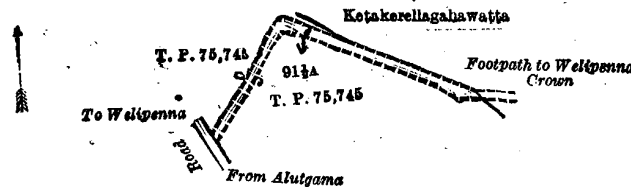
Notice under Sections 2 of "The Waste Lands Ordinances of 1897, 1899, 1900, and 1903,"  
declaring Land to be Crown Property.

In the matter of the land commonly called or known as footpath, situate in the village of Lewanduwa, in the Walallawiti pattu of the Pasdun korale west of the Kalutara District, in the Western Province, and of "The Waste Lands Ordinances of 1897, 1899, 1900, and 1903."

THE notice required by section 1 of "The Waste Lands Ordinances of 1897, 1899, 1900, and 1903," having been duly published in manner prescribed by that section in respect of the above-named land (*vide* Notice No. 7,098), and no claim having been made to the said land or to any interest therein within the period of three months from the date specified in the said notice, I, Norman Albert Hampton, Special Officer appointed under section 28 of the said Ordinances, under and by virtue of the powers vested in me in that behalf by section 2 of the said Ordinances, do hereby on this 18th day of May, 1919, order and declare that the said land, as more fully described herein below, situate in the village of Lewanduwa, in the Walallawiti pattu of the Pasdun korale west of the Kalutara District, in the Western Province, and shown as lot 91½A in preliminary plan 70 and in the annexed diagram, and containing in extent 28 perches, is the property of the Crown.

*Description of the Land referred to.*

The land commonly called or known as footpath, situated in the village of Lewanduwa, in the Walallawiti pattu of the Pasdun korale west of the Kalutara District, in the Western Province, containing in extent 28 perches, and shown as lot 91½A in preliminary plan 70 and in the annexed diagram; and bounded as follows: on the north by T. P. 75,745, Ketakerellagahawatta claimed by Don Derenis Jayawardena; on the east by the footpath to Welipenna declared to be the property of the Crown under the Waste Lands Ordinances; on the south by T. P. 75,745; on the west by the road from Alutgama to Welipenna, T. P. 75,745.



Surveyor-General's Office,  
Colombo, December 10, 1918.

Scale of 4 Chains to an Inch.

C. R. LUNDIE,  
for Surveyor-General.

May 18, 1919.

N. A. HAMPTON,  
Special Officer.

## Mannar S. O. No. 32.

## Order under Section 4, Sub-section (1), of "The Waste Lands Ordinances of 1897, 1899, 1900, and 1903."

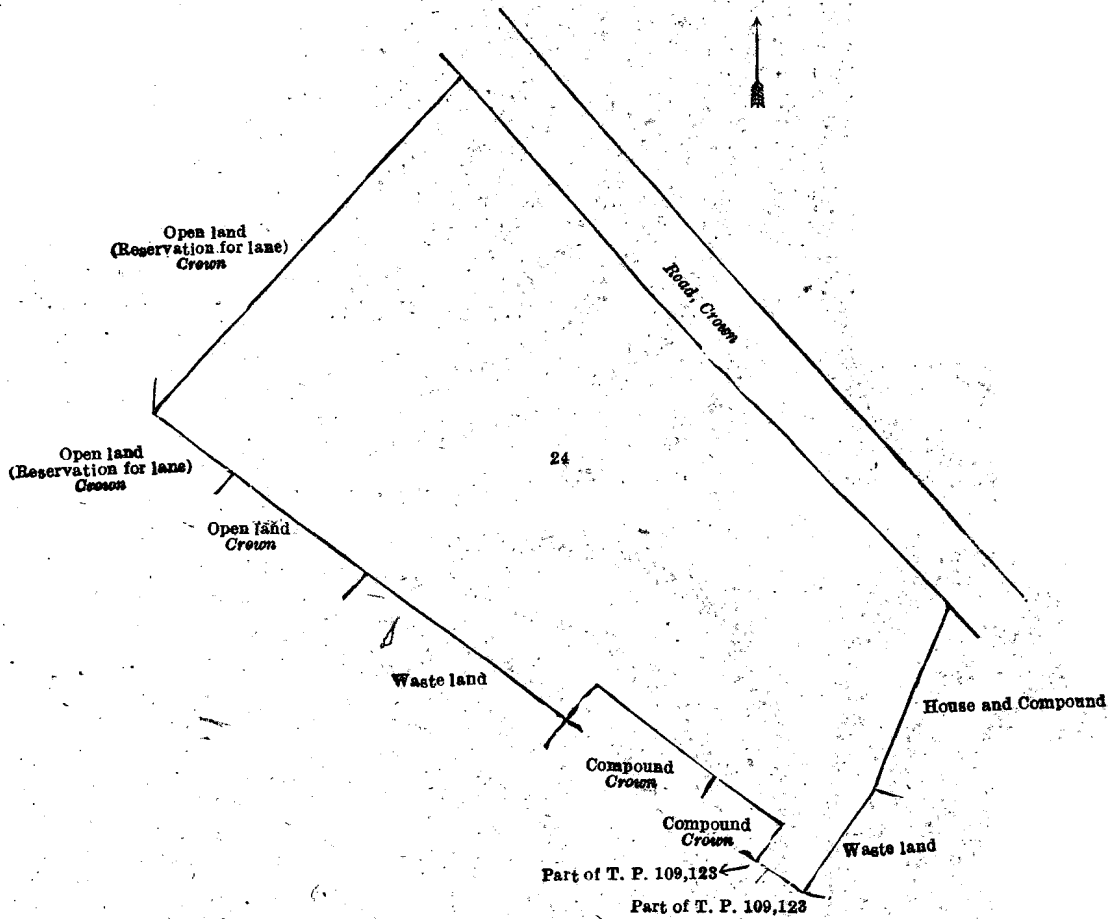
In the matter of the land commonly called or known as waste land, situate in the Uppukulam division of the Mannar town of Mannar East of the Mannar island of the Mannar District, in the Northern Province, and of "The Waste Lands Ordinances of 1897, 1899, 1900, and 1903."

WHEREAS in pursuance of section 1 of the said Ordinances it was duly declared and notified on the 17th day of August, 1917, that if no claim to the land commonly called or known as waste land, situate in the Uppukulam division of the Mannar town of Mannar East of the Mannar island of the Mannar District, in the Northern Province, containing in extent 3 roods and 5.89 perches, and shown as lot 24 in the plan of Uppukulam division, Mannar town survey, and in the annexed diagram, was made to John Murray Davies, Special Officer appointed under section 28 of the said Ordinances, within the period of three months from the date specified in the said notice, such land would be declared the property of the Crown, and dealt with on account of the Crown (*vide* Notice No. 6,506):

And whereas Savarali Sellattampi made claim thereto, and Howard Orme Fox and I, John Murray Davies, Special Officers appointed under section 28 of the said Ordinances, made due inquiry into such claim, and whereas the said claimant and I, John Murray Davies, the aforesaid Special Officer, with the consent of His Excellency the Governor, came to an agreement in writing dated the 21st day of December, 1917, concerning the said land, under section 4, sub-section (1), of the said Ordinances, whereby it was agreed that the said claimant should be declared along with Savarali Pichchaittampi the purchasers of the said land for a sum of Rupees Sixteen only (Rs. 16), paid to the Settlement Officer as the purchase amount of the said land, the said claimant and the said Savarali Pichchaittampi are hereby, in pursuance of the agreement aforementioned, declared to be the purchasers of the said land, as more fully described herein below.

*Description of the Land referred to.*

The land commonly called or known as waste land, situated in the Uppukulam division of the Mannar town of Mannar East of the Mannar island of the Mannar District, in the Northern Province, containing in extent 3 roods and 5.89 perches, and shown as lot 24 in the plan of Uppukulam division, Mannar town survey and in the annexed diagram; and bounded as follows: on the north by open land (reservation for lane) to be declared the property of the Crown under the Waste Lands Ordinances, the road to be declared the property of the Crown under the Waste Lands Ordinances; on the east by the road to be declared the property of the Crown under the Waste Lands Ordinances, house and compound claimed by P. Cader Packeer; on the south by waste land claimed by S. Sellatamby and others, part of T. P. 109,123, compound to be declared the property of the Crown under the Waste Lands Ordinances, waste land (private); on the west by waste and (private), open land to be declared the property of the Crown under the Waste Lands Ordinances, open land (reservation or lane) to be declared the property of the Crown under the Waste Lands Ordinances.



Surveyor-General's Office,  
Colombo, August 28, 1918.

Scale of 1 Chain to an Inch.

C. R. LUNDIE,  
for Surveyor-General.

April 15, 1919.

J. M. DAVIES,  
Special Officer.

**Kurunegala S. O. No. 2,595.**

**Order under Section 4, Sub-section (1), of "The Waste Lands Ordinances of 1897, 1899, 1900, and 1903," admitting Land to be Private Property.**

In the matter of the land commonly called or known as Kahatagahamulahena, situate in the village of Amunukola, in the Baladora korale of the Dewamedhi hatpattu of the Kurunegala District, in the North-Western Province, and of "The Waste Lands Ordinances of 1897, 1899, 1900, and 1903."

WHEREAS in pursuance of section 1 of the said Ordinances it was duly notified on the 23rd day of February, 1917, that if no claim to the land commonly called or known as Kahatagahamulahena, situate in the village of Amunukola, in the Baladora korale of the Dewamedhi hatpattu of the Kurunegala District, in the North-Western Province, containing in extent 10 acres and 16 perches, and shown as lot 30D in preliminary plan 1,624 and in the annexed diagram, was made to John Murray Davies, Special Officer appointed under section 28 of the said Ordinances, within the period of three months from the date specified in such notice, such land would be declared the property of the Crown, and dealt with on account of the Crown (*vide* Notice No. 6,217):

And whereas (1) Jayasundera Mudiyansele Awusadahamyge Mudalihamy, (2) ditto Banda, (3) ditto Ranhamyge Appuhamy, (4) ditto Pinhamyge Mudalihamy, (5) ditto Digirihamy, (6) ditto Ranmenika, (7) ditto Vidanage Mudalihamy, (8) ditto Digiri Banda, (9) ditto Punchirala, (10) ditto Mudalihamyge Ranhamy, (11) ditto Kirihamyge Ranhamy, (12) ditto Ukkubanda, (13) ditto Sohindirala, and (14) ditto Appuhamy Vidane made claim thereto, and whereas the said claimants having been duly called upon by a notice in writing under section 4, sub-section (1), of the said Ordinances, duly served upon them to produce before me the evidence and documents upon which they might rely in proof of their claims, the said 5th, 13th, and 14th claimants did not so appear or produce such evidence or documents, the said 1st to 4th and 6th to 12th claimants and I, the aforesaid John Murray Davies, Special Officer, came to an agreement in writing dated the 28th day of September, 1917, whereby it was agreed that the said 3rd claimant should be declared the owner of the said land, I, with the consent of His Excellency the Governor, do hereby admit the said 3rd claimant to be the owner of the said land, as more fully described herein below, under section 4, sub-section (1), of the said Ordinances.

*Description of the Land referred to.*

The following lot situated in the village of Amunukola, in the Baladora korale of the Dewamedhi hatpattu of the Kurunegala District, in the North-Western Province, as described in the annexed diagram:—

Preliminary plan 1,624.

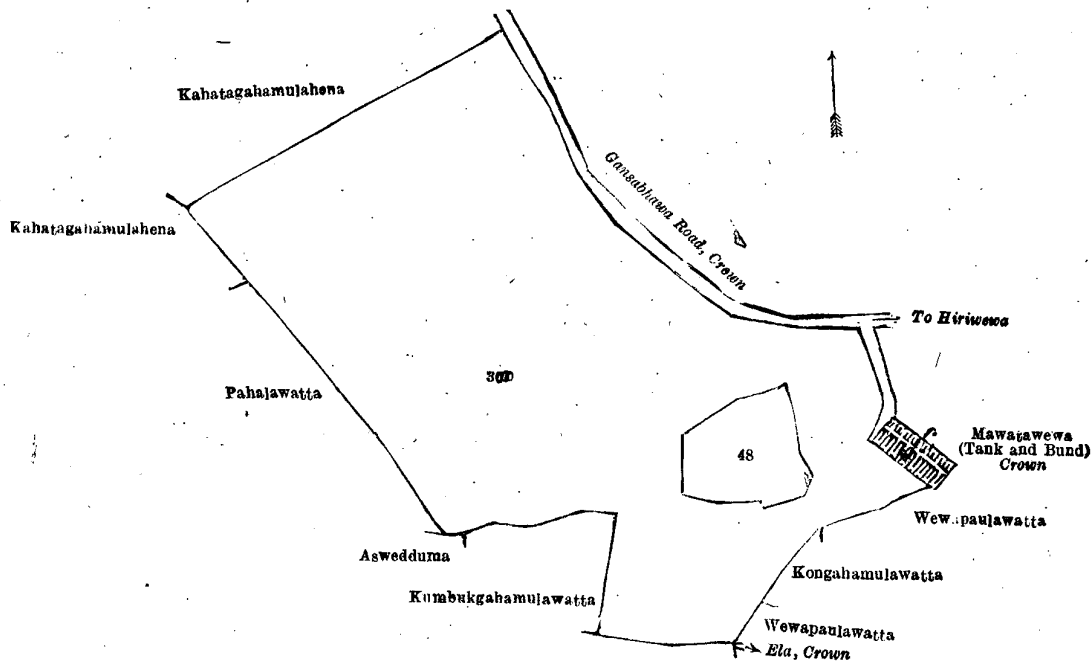
Lot.	Name of Land.	Extent, A. R. P.
30D	Kahatagahamulahena	10 0 16

and bounded as follows: on the north by Kahatagahamulahena to be declared the property of Jayasundera Mudiyansele Kirihamyge Ranhamy under the Waste Lands Ordinances, Gansabhawa road to Hiriwewa to be declared the property of the Crown under the Waste Lands Ordinances; on the east by Gansabhawa road to be declared the property of the Crown under the Waste Lands Ordinances, Mawatawewa (tank and bund) to be declared the property of the Crown under

the Waste Lands Ordinances ; on the south by Wewapaulawatta claimed by Jayasundera Mudiyansele Wannihamilage Mudalihamy and others, Kongahumulawatta claimed by Jayasundera Mudiyansele Wannihamilage Punchirala and others, Wewapaulawatta claimed by Jayasundera Mudiyansele Wannihamilage Mudalihamy and others, an ela belonging to the Crown, Aswedduma claimed by Undiyarallagedera Wannihamilage Mudalihamy, Kumbukgahumulawatta claimed by Jayasundera Mudiyansele Undiyaralage Ranhamy and another, Aswedduma claimed by Undiyarallagedera Wannihamilage Mudalihamy ; on the west by Pahalawatta claimed by Meegaswewa Akanayaka Mudiyansele Dingiri Banda, Kahatagahumulahena to be declared the property of Jayasundera Mudiyansele Sohindirala under the Waste Lands Ordinances.

NOTE.—The following lot lying within the above-mentioned boundaries is excluded from this order, and its extent of 2 roods 13 perches is not included in the acreage of 10 acres and 16 perches given above :—

Lot.	Name of Land.	Preliminary plan 1,624.	Extent, A. R. P.
48	Kadewatta	—	0 2 13



Surveyor-General's Office,  
Colombo, February 26, 1919.

Scale of 4 Chains to an Inch.

C. R. LUNDIE,  
for Surveyor-General.

April 16, 1919.

J. M. DAVIES,  
Special Officer.

### Kurunegala O. S. No. 2,596.

#### Order under Section 4, Sub-section (1), of "The Waste Lands Ordinances of 1897, 1899, 1900, and 1903," admitting Lands to be Private Property.

In the matter of the lands commonly called or known as Bogahawetiyehena, Andarahena, and Balagodellehena, situate in the village of Amunukola, in the Baladora korale of the Dewamedhi hatpattu of the Kurunegala District, in the North-Western Province, and of "The Waste Lands Ordinances of 1897, 1899, 1900, and 1903."

WHEREAS in pursuance of section 1 of the said Ordinances it was duly notified on the 23rd day of February, 1917, that if no claim to the lands commonly called or known as Bogahawetiyehena, Andarahena, and Balagodellehena, situate in the village of Amunukola, in the Baladora korale of the Dewamedhi hatpattu of the Kurunegala District, in the North-Western Province, containing in extent 15 acres and 39 perches, and shown as lots 14, 21, and 72D in preliminary plan 1,624 and in the annexed diagrams, was made to John Murray Davies, Special Officer appointed under section 28 of the said Ordinances, within the period of three months from the date specified in such notice, such lands would be declared the property of the Crown, and dealt with on account of the Crown (*vide* Notice No. 6,217) :

And whereas (1) Jayasundera Mudiyansele Awusadahamyge Mudalihamy, (2) ditto Banda, (3) ditto Ranhamyge Appuhamy, (4) ditto Pinhamyge Mudalihamy, (5) ditto Dingirihamy, (6) ditto Ranmenika, (7) ditto Vidanage Mudalihamy, (8) ditto Dingiri Banda, (9) ditto Punchirala, (10) ditto Mudalihamyge Ranhamy, (11) ditto Kirihamyge Ranhamy, (12) ditto Ukkubanda, (13) ditto Sohindirala, and (14) ditto Appuhamy Vidane made claim thereto, and whereas the said claimants having been duly called upon by a notice in writing under section 4, sub-section (1), of the said Ordinances, duly served upon them to produce before me the evidence and documents upon which they might rely in proof of their claims, the said 5th, 13th, and 14th claimants did not so appear or produce such evidence or documents, the said 1st to 4th and 6th to 12th claimants and I, the aforesaid John Murray Davies, Special Officer, came to an agreement in writing dated the 28th day of September, 1917, whereby it was agreed that the said 6th claimant should be declared the owner of the said lands, I, with the consent of His Excellency the Governor, do hereby admit the said 6th claimant to be the owner of the said lands, as more fully described herein below, under section 4, sub-section (1), of the said Ordinances.

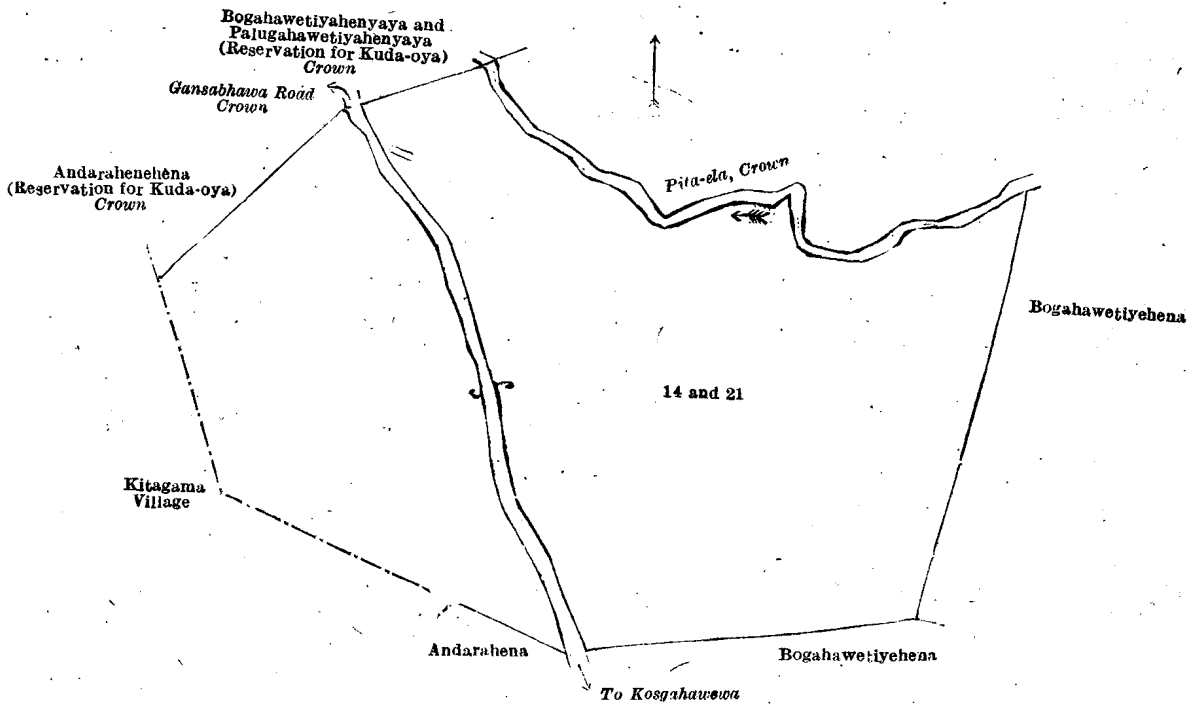
*Description of the Lands referred to.*

The following lots situated in the village of Amunukola, in the Baladora korale of the Dewamedhi hatpattu of the Kurunegala District, in the North-Western Province, as described in the annexed diagrams:—

I.—Preliminary plan 1,624.

Lot.	Name of Land.	Extent, A. R. P.
14	Bogahawetiyeheha	9 1 19
21	Andarahena	4 3 12
(Exclusive of the Gansabhawa road passing through the land.)		14 0 31

and bounded as follows: on the north by Bogahawetiyeheha, Palugahawetiyeheha (reservation for Kuda-oya) to be declared the property of the Crown under the Waste Lands Ordinances, Pita-ela to be declared the property of the Crown under the Waste Lands Ordinances; on the east by Bogahawetiyeheha to be declared the property of Jayasundera Mudiyansele Appuhamy Vidane under the Waste Lands Ordinances; on the south by Bogahawetiyeheha to be declared the property of Jayasundera Mudiyansele Sirimalhamy under the Waste Lands Ordinances, Andarahena to be declared the property of Jayasundera Mudiyansele Awusadahamyge Mudalihamy under the Waste Lands Ordinances, the village limit of Kitagama; on the west by the village limit of Kitagama, Andaraheneheha (reservation for Kuda-oya) to be declared the property of the Crown under the Waste Lands Ordinances.



Surveyor-General's Office,  
Colombo, February 26, 1919.

Scale of 4 Chains to an Inch.

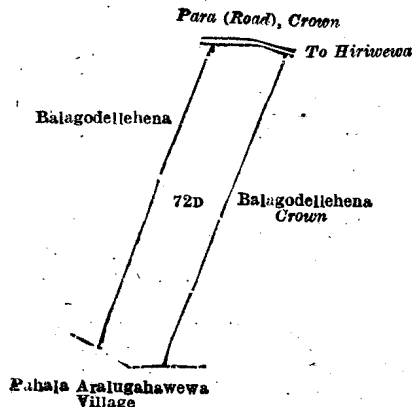
C. R. LUNDIE,  
for Surveyor-General.

II.—Preliminary plan 1,624.

Lot.	Name of Land.
72D	Balagodelleheha

Extent, A. R. P.
1 0 8

and bounded as follows: on the north by para (road) to Hiriwewa to be declared the property of the Crown under the Waste Lands Ordinances; on the east by Balagodelleheha to be declared the property of the Crown under the Waste Lands Ordinances; on the south by the village limit of Pahala Aralugahawewa; on the west by Balagodelleheha to be declared the property of Jayasundera Mudiyansele Ukku Banda under the Waste Lands Ordinances.



Surveyor-General's Office,  
Colombo, February 26, 1919

Scale of 4 Chains to an Inch.

C. R. LUNDIE,  
for Surveyor-General.

April 16, 1919.

J. M. DAVIES,  
Special Officer.

## Kurunegala S. O. No. 2,597.

Order under Section 4, Sub-section (1), of "The Waste Lands Ordinances of 1897, 1899, 1900, and 1903,"  
admitting Lands to be Private Property.

In the matter of the lands commonly called or known as Kapulandehena, Godellehena, &c., situate in the village of Amunukola, in the Baladora korale of the Dewamedhi hatpattu of the Kurunegala District, in the North-Western Province, and of "The Waste Lands Ordinances of 1897, 1899, 1900, and 1903."

WHEREAS in pursuance of section 1 of the said Ordinances it was duly notified on the 23rd day of February, 1917, that if no claim to the lands commonly called or known as Kapulandehena, Godellehena, &c., situate in the village of Amunukola, in the Baladora korale of the Dewamedhi hatpattu, of the Kurunegala District, in the North-Western Province, containing in extent 16 acres and 27 perches, and shown as lots 11c, 14g, 30a, and 72a in preliminary plan 1,624 and in the annexed diagrams, was made to John Murray Davies, Special Officer appointed under section 28 of the said Ordinances, within the period of three months from the date specified in such notice, such lands would be declared the property of the Crown, and dealt with on account of the Crown (*vide* Notice No. 6,217):

And whereas (1) Jayasundera Mudiyansele Awusadahamyge Mudalihamy, (2) ditto Banda, (3) ditto Ranhamyge Appuhamy, (4) ditto Pinhamyge Mudalihamy, (5) ditto Dingirihamy, (6) ditto Ranmenika, (7) ditto Vidanage Mudalihamy, (8) ditto Dingiri Banda, (9) ditto Punchirala, (10) ditto Mudalihamyge Ranhamy, (11) ditto Kirihamyge Ranhamy, (12) ditto Ukkubanda, (13) ditto Sohindirala, and (14) ditto Appuhamy Vidane made claim thereto, and whereas the said claimants having been duly called upon by a notice in writing under section 4, sub-section (1), of the said Ordinances, duly served upon them to produce before me the evidence and documents upon which they might rely in proof of their claims, the said 5th, 13th, and 14th claimants did not so appear, or produce such evidence or documents, the said 1st to 4th and 6th to 12th claimants and I, the aforesaid John Murray Davies, Special Officer, came to an agreement in writing dated the 28th day of September, 1917, whereby it was agreed that the said 2nd claimant should be declared the owner of the said lands, I, with the consent of His Excellency the Governor, do hereby admit the said 2nd claimant to be the owner of the said lands, as more fully described herein below, under section 4, sub-section (1), of the said Ordinances.

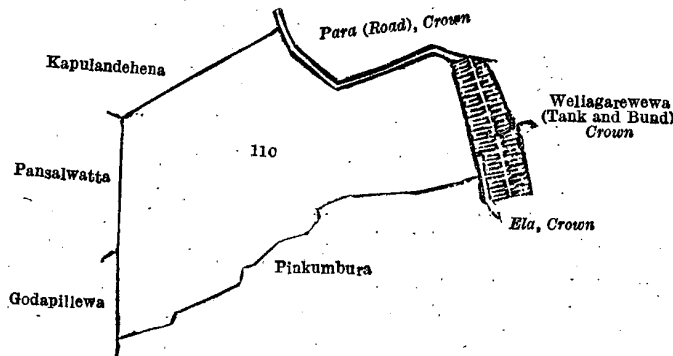
*Description of the Lands referred to.*

The following lots situated in the village of Amunukola, in the Baladora korale of the Dewamedhi hatpattu of the Kurunegala District, in the North-Western Province, as described in the annexed diagrams:—

## I.—Preliminary plan 1,624.

Lot.	Name of Land.	Extent, A. R. P.
11c	Kapulandehena	3 0 6

and bounded as follows: on the north by Kapulandehena to be declared the property of Jayasundera Mudiyansele Vidanage Mudalihamy and another under the Waste Lands Ordinances, para (road) to be declared the property of the Crown under the Waste Lands Ordinances; on the east by Wellagarewewa (tank and bund) to be declared the property of the Crown under the Waste Lands Ordinances, ela to be declared the property of the Crown under the Waste Lands Ordinances; on the south by Pinkumbura claimed by trustees of Kitagama temple (Korallegedara Appuhamy Arachchi of Kitagama); on the west by Godapillewa claimed by Vedarallegedera Ranmenika and others, Pansalwatta claimed by trustees of Amunukola temple.



Surveyor-General's Office,  
Colombo, February 26, 1919.

Scale of 4 Chains to an Inch.

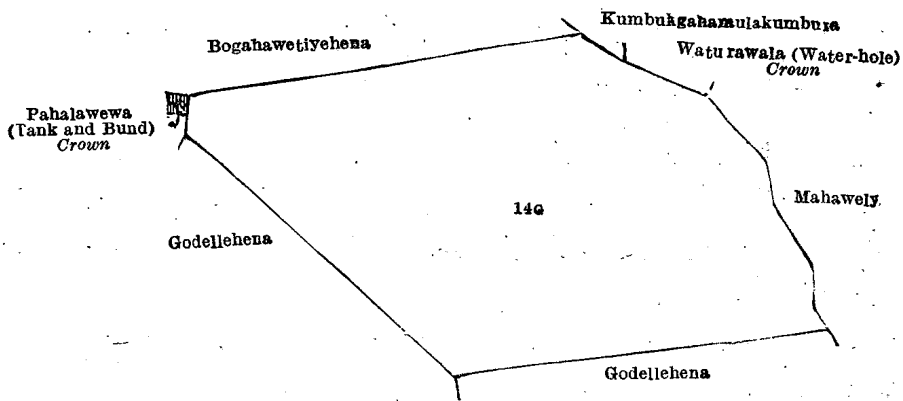
C. R. LUNDIE,  
for Surveyor-General.

## II.—Preliminary plan 1,624.

Lot.	Name of Land.	Extent, A. R. P.
14g	Godellehena	6 0 12

and bounded as follows: on the north by Bogahawetiyehena to be declared the property of Jayasundera Mudiyansele Sirimalhamy under the Waste Lands Ordinances, Kumbukgahamulakumbura claimed by Arachchillagegedera Mudalihamy and others, Waturawala (water-hole) to be declared the property of the Crown under the Waste Lands Ordinances; on the east by Mahawely claimed by Jayasundera Mudiyansele Arachchillage Mudalihamy and others; on the south by Godellehena to be declared the property of Jayasundera Mudiyansele Ukku Banda under the Waste Lands Ordinances; on the west by Godellehena to be declared the property of Mohottalage or Ekanayaka Mudiyansele Dingiri Banda, Registrar of Migaswewa, under the Waste Lands Ordinances, Pahalawewa (tank and bund) to be declared the property of the Crown under the Waste Lands Ordinances.





Surveyor-General's Office,  
Colombo, February 26, 1919.

Scale of 4 Chains to an Inch.

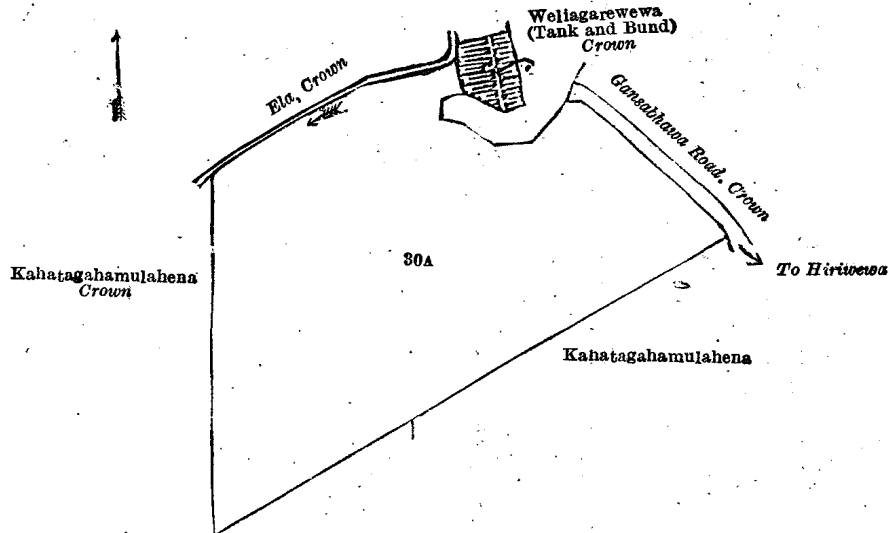
C. R. LUNDIE,  
for Surveyor-General.

III.—Preliminary plan 1,624.

Lot.	Name of Land.
30A	Kahatagahamulahena

Extent, A. R. P.  
5 3 5

and bounded as follows: on the north by ela to be declared the property of the Crown under the Waste Lands Ordinances, Weligarewewa (tank and bund) to be declared the property of the Crown under the Waste Lands Ordinances; on the east by Gansabhawa road to Hiriwewa to be declared the property of the Crown under the Waste Lands Ordinances; on the south by Kahatagahamulahena to be declared the property of Jayasundera Mudiyansele Kirihamyge Ranhamy under the Waste Lands Ordinances, Kahatagahamulahena to be declared the property of the Crown under the Waste Lands Ordinances; on the west by Kahatagahamulahena to be declared the property of the Crown under the Waste Lands Ordinances.



Surveyor-General's Office,  
Colombo, February 26, 1919.

Scale of 4 Chains to an Inch.

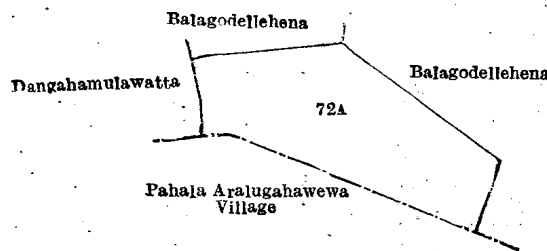
C. R. LUNDIE,  
for Surveyor-General.

IV.—Preliminary plan 1,624.

Lot.	Name of Land.
72A	Balagodellehena..

Extent, A. R. P.  
1 1 4

and bounded as follows: on the north by Balagodellehena to be declared the property of Jayasundera Mudiyansele Awusadahamyge Mudalihamy under the Waste Lands Ordinances, Balagodellehena to be declared the property of Jayasundera Mudiyansele Vidanage Mudalihamy and another under the Waste Lands Ordinances; on the east by Balagodellehena to be declared the property of Jayasundera Mudiyansele Vidanage Mudalihamy and another under the Waste Lands Ordinances; on the south by the village limit of Pahala Aralugahawewa; on the west by Dangahamulawatta claimed by Jayasundera Mudiyansele Undirala'age Bandappu.



Surveyor-General's Office,  
Colombo, February 26, 1919.

Scale of 4 Chains to an Inch.

C. R. LUNDIE,  
for Surveyor-General.

April 16, 1919.

J. M. DAVIES,  
Special Officer.

**Kurunegala S. O. No. 2,598.**

**Order under Section 4, Sub-section (1), of "The Waste Lands Ordinances of 1897, 1899, 1900, and 1903," admitting Lands to be Private Property.**

In the matter of the lands commonly called or known as Andarahena and Balagodellehena, situate in the village of Amunukola, in the Baladora korale of the Dewamedhi hatpattu of the Kurunegala District, in the North-Western Province and of "The Waste Lands Ordinances of 1897, 1899, 1900, and 1903."

WHEREAS in pursuance of section 1 of the said Ordinances it was duly notified on the 23rd day of February, 1917, that if no claim to the lands commonly called or known as Andarahena and Balagodellehena, situate in the village of Amunukola, in the Baladora korale of the Dewamedhi hatpattu of the Kurunegala District, in the North-Western Province, containing in extent 12 acres and 15 perches and shown as lots 21A and 72 in preliminary plan 1,624 and in the annexed diagrams was made to John Murray Davies, Special Officer appointed under section 28 of the said Ordinances, within the period of three months from the date specified in such notice, such lands would be declared the property of the Crown, and dealt with on account of the Crown (*vide* Notice No. 6,217):

And whereas (1) Jayasundera Mudiyansele Awusadahamyge Mudalihamy, (2) ditto Banda, (3) ditto Ranhamyge Appuhamy, (4) ditto Pinhamyge Mudalihamy, (5) ditto Dingirihamy, (6) ditto Ranmenika, (7) ditto Vidanege Mudalihamy, (8) ditto Dingiri Banda, (9) ditto Punchirala, (10) ditto Mudalihamyge Ranhamy, (11) ditto Kirihamyge Ranhamy, (12) ditto Ukkubanda, (13) ditto Sohindirala, and (14) ditto Appuhamy Vidane made claim thereto, and whereas the said claimants having been duly called upon by a notice in writing under section 4, sub-section (1), of the said Ordinances, duly served upon them to produce before me the evidence and documents upon which they might rely in proof of their claims, the said 5th, 13th, and 14th claimants did not so appear or produce such evidence or documents; the said 1st to 4th and 6th to 12th claimants and I, the aforesaid John Murray Davies, Special Officer, came to an agreement in writing dated the 28th day of September, 1917, whereby it was agreed that the said 1st claimant should be declared the owner of the said lands, I, with the consent of His Excellency the Governor, do hereby admit the said 1st claimant to be the owner of the said lands, as more fully described herein below, under section 4, sub-section (1), of the said Ordinances.

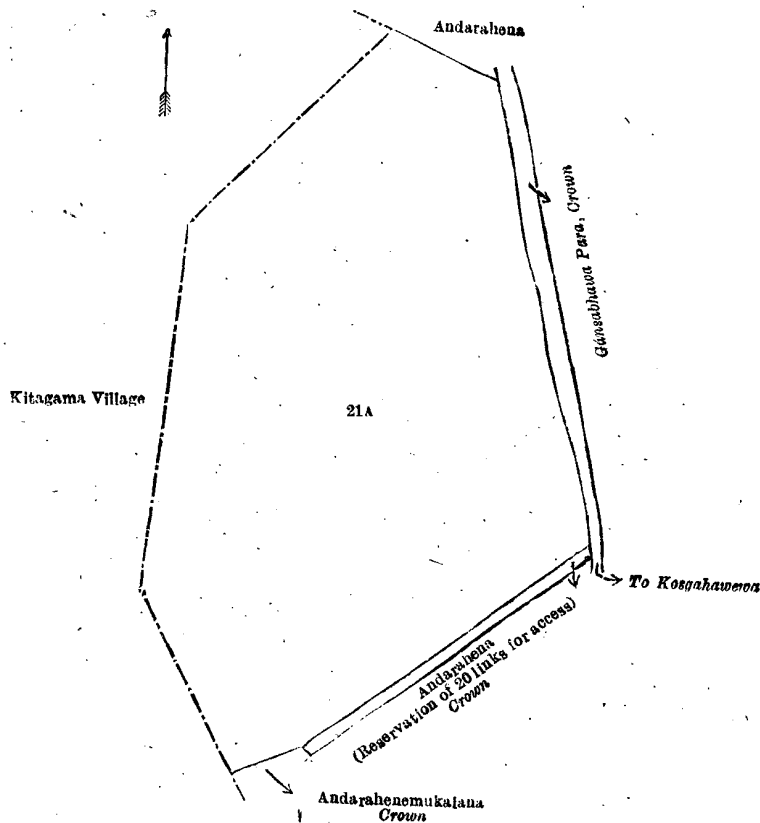
*Description of the Lands referred to.*

The following lots situated in the village of Amunukola, in the Baladora korale of the Dewamedhi hatpattu of the Kurunegala District, in the North-Western Province, as described in the annexed diagrams:—

I.—Preliminary plan 1,624.

Lot.	Name of Land.	Extent, A. R. P.
21A	Andarahena	10 3 8

and bounded as follows: on the north by the village limit of Kitagama, Andarahena to be declared the property of Jayasundera Mudiyansele Ran Menika under the Waste Lands Ordinances; on the east by the Gansabhawa para to Kosgahawewa to be declared the property of the Crown under the Waste Lands Ordinances; on the south by Andarahena (reservation of 20 links for access) to be declared the property of the Crown under the Waste Lands Ordinances; Andarahenamukalana to be declared the property of the Crown under the Waste Lands Ordinances; on the west by the village limit of Kitagama.



Surveyor-General's Office,  
Colombo, February 26, 1919.

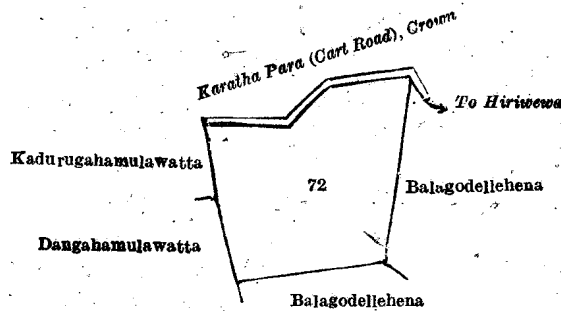
Scale of 4 Chains to an Inch.

C. R. LUNDIE,  
for Surveyor-General.

## II.—Preliminary plan 1,624.

Lot.	Name of Land.	Extent, A. R. P.
72	Balagodellehena	1 1 7

and bounded as follows: on the north by the karatha para to Hiriwewa (cart road) to be declared the property of the Crown under the Waste Lands Ordinances; on the east by Balagodellehena to be declared the property of Jayasundera Mudiyansele Vidanage Mudalihamy and another under the Waste Lands Ordinances; on the south by Balagodellehena to be declared the property of Jayasundera Mudiyansele Banda under the Waste Lands Ordinances; on the west by Dangahamulawatta claimed by Jayasundera Mudiyansele Undiyaralalage Bandappu, Kadurugahamulawatta claimed by Jayasundera Mudiyansele Wannihamilage Ranhamy and others.



Surveyor-General's Office,  
Colombo, February 26, 1919.

Scale of 4 Chains to an Inch.

C. R. LUNDIE,  
for Surveyor-General.

April 16, 1919.

J. M. DAVIES,  
Special Officer.

## Kurunegala S. O. No. 2,599.

Order under Section 4, Sub-section (1), of "The Waste Lands Ordinances of 1897, 1899, 1900, and 1903," admitting Land to be Private Property.

In the matter of the land commonly called or known as Kenalandehena, situate in the village of Amunukola, in the Baladora korale of the Dewamedhi hatpattu of the Kurunegala District, in the North-Western Province, and of "The Waste Lands Ordinances of 1897, 1899, 1900, and 1903."

WHEREAS in pursuance of section 1 of the said Ordinances it was duly notified on the 23rd day of February, 1917, that if no claim to the land commonly called or known as Kenalandehena, situate in the village of Amunukola, in the Baladora korale of the Dewamedhi hatpattu of the Kurunegala District, in the North-Western Province, containing in extent 12 acres and 8 perches, and shown as lot 38B in preliminary plan 1,624 and in the annexed diagram, was made to John Murray Davies, Special Officer appointed under section 28 of the said Ordinances, within the period of three months from the date specified in such notice, such land would be declared the property of the Crown, and dealt with on account of the Crown (*vide* Notice No. 6,217):

And whereas (1) Jayasundera Mudiyansele Awusadahamyge Mudalihamy, (2) ditto Banda, (3) ditto Ranhamyge Appuhamy, (4) ditto Pinhamyge Mudalihamy, (5) ditto Digirihamy, (6) ditto Ranmenika, (7) ditto Vidanage Mudalihamy, (8) ditto Digiri Banda, (9) ditto Punchirala, (10) ditto Mudalihamyge Ranhamy, (11) ditto Kirihamyge Ranhamy, (12) ditto Ukkubanda, (13) ditto Sohindirala, and (14) ditto Appuhamy Vidane made claim thereto, and whereas the said claimants having been duly called upon by a notice in writing under section 4, sub-section (1), of the said Ordinances, duly served upon them to produce before me the evidence and documents upon which they might rely in proof of their claims, the said 5th, 13th, and 14th claimants did not so appear or produce such evidence or documents, the said 1st to 4th and 6th to 12th claimants and I, the aforesaid John Murray Davies, Special Officer, came to an agreement in writing dated the 28th day of September, 1917, whereby it was agreed that the said 9th claimant should be declared the owner of the said land, I, with the consent of His Excellency the Governor, do hereby admit the said 9th claimant to be the owner of the said land as more fully described herein below, under section 4, sub-section (1), of the said Ordinances.

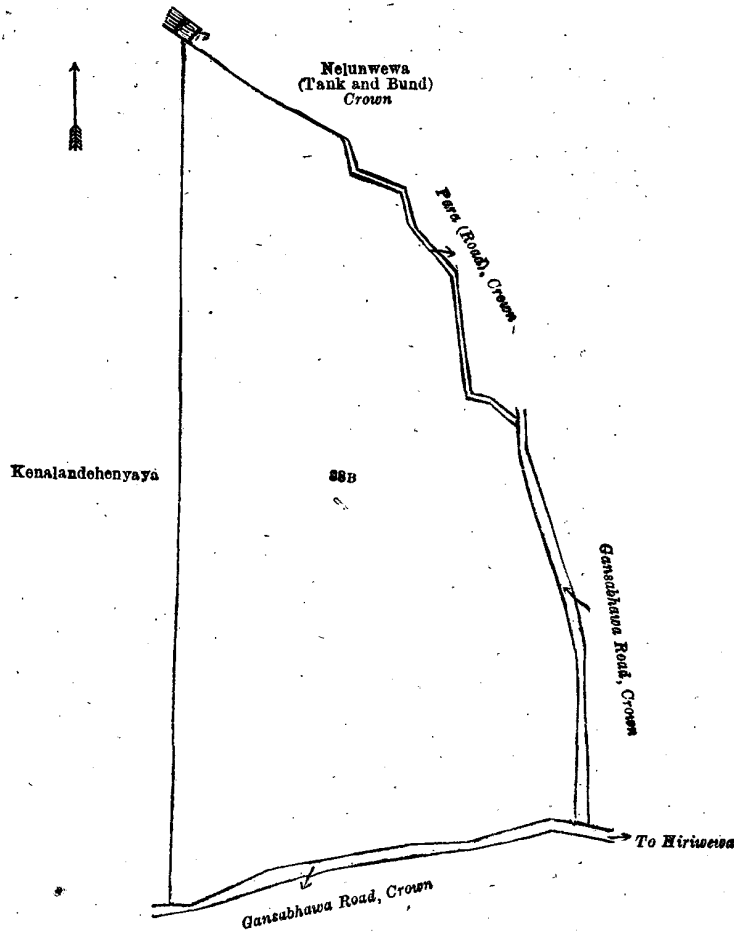
*Description of the Land referred to.*

The following lot situated in the village of Amunukola, in the Baladora korale of the Dewamedhi hatpattu of the Kurunegala District, in the North-Western Province, as described in the annexed diagram:—

## Preliminary plan 1,624.

Lot.	Name of Land.	Extent, A. R. P.
38B	Kenalandehena	12 0 8

and bounded as follows: on the north by Nelunwewa (tank and bund) to be declared the property of the Crown under the Waste Lands Ordinances; on the east by para (road) to be declared the property of the Crown under the Waste Lands Ordinances, Gansabhawa road to be declared the property of the Crown under the Waste Lands Ordinances; on the south by Gansabhawa road from Hiriwewa to be declared the property of the Crown under the Waste Lands Ordinances; on the west by Kenalandehenyaya to be declared the property of Jayasundera Mudiyansele Manuhamy under the Waste Lands Ordinances.



Surveyor-General's Office,  
Colombo, February 26, 1919.

Scale of 4 Chains to an Inch.

C. R. LUNDIE,  
for Surveyor-General.

April 16, 1919.

J. M. DAVIES,  
Special Officer.

**Kurunegala S. O. No. 2,600.**

**Order under Section 4, Sub-section (1), of "The Waste Lands Ordinances of 1897, 1899, 1900, and 1903," admitting Lands to be Private Property.**

In the matter of the lands commonly called or known as Godellehena and Andarahena, situate in the village of Amunukola, in the Baladora korale of the Dewamedhi hatpattu of the Kurunegala District, in the North-Western Province, and of "The Waste Lands Ordinances of 1897, 1899, 1900, and 1903."

WHEREAS in pursuance of section 1 of the said Ordinances it was duly notified on the 23rd day of February, 1917, that if no claim to the lands commonly called or known as Godellehena and Andarahena, situate in the village of Amunukola, in the Baladora korale of the Dewamedhi hatpattu of the Kurunegala District, in the North-Western Province, containing in extent 30 acres and 1 perch, and shown as lots 14F and 21C in preliminary plan 1,624 and in the annexed diagrams, was made to John Murray Davies, Special Officer appointed under section 28 of the said Ordinances, within the period of three months from the date specified in such notice, such lands would be declared the property of the Crown, and dealt with on account of the Crown (*vide* Notice No. 6,217):

And whereas (1) Jayasundera Mudiyansele Ausadahamyge Mudalihamy, (2) ditto Banda, (3) ditto Ranhamyge Appuhamy, (4) ditto Pinhamyge Mudalihamy, (5) ditto Dingirihamy, (6) ditto Ranmenika, (7) ditto Vidanege Mudalihamy, (8) ditto Dingiri Banda, (9) ditto Panchirala, (10) ditto Mudalihamyge Ranhamy, (11) ditto Kirihamyge Ranhamy, (12) ditto Ukkubanda, (13) ditto Sohindirala, and (14) ditto Appuhamy Vidane made claim thereto, and whereas the said claimants having been duly called upon by a notice in writing under section 4, sub-section (1), of the said Ordinances, duly served upon them to produce before me the evidence and documents upon which they might rely in proof of their claims, the said 5th, 13th, and 14th claimants did not so appear or produce such evidence and documents, the said 1st to 4th and 6th to 12th claimants and I, the aforesaid John Murray Davies, Special Officer, came to an agreement in writing dated the 28th day of September, 1917, whereby it was agreed that Mohottalage or Ekanayaka Mudiyansele Dingiri Banda, Registrar of Migaswewa, should be declared the owner of the said lands, I, with the consent of His Excellency the Governor, do hereby admit the said Mohottalage or Ekanayaka Mudiyansele Dingiri Banda, Registrar of Migaswewa, to be the owner of the said lands, as more fully described herein below, under section 4, sub-section (1), of the said Ordinances.

*Description of the Lands referred to.*

The following lots situated in the village of Amunukola, in the Baladora korale of the Dewamedhi hatpattu of the Kurunegala District, in the North-Western Province, as described in the annexed diagrams:—

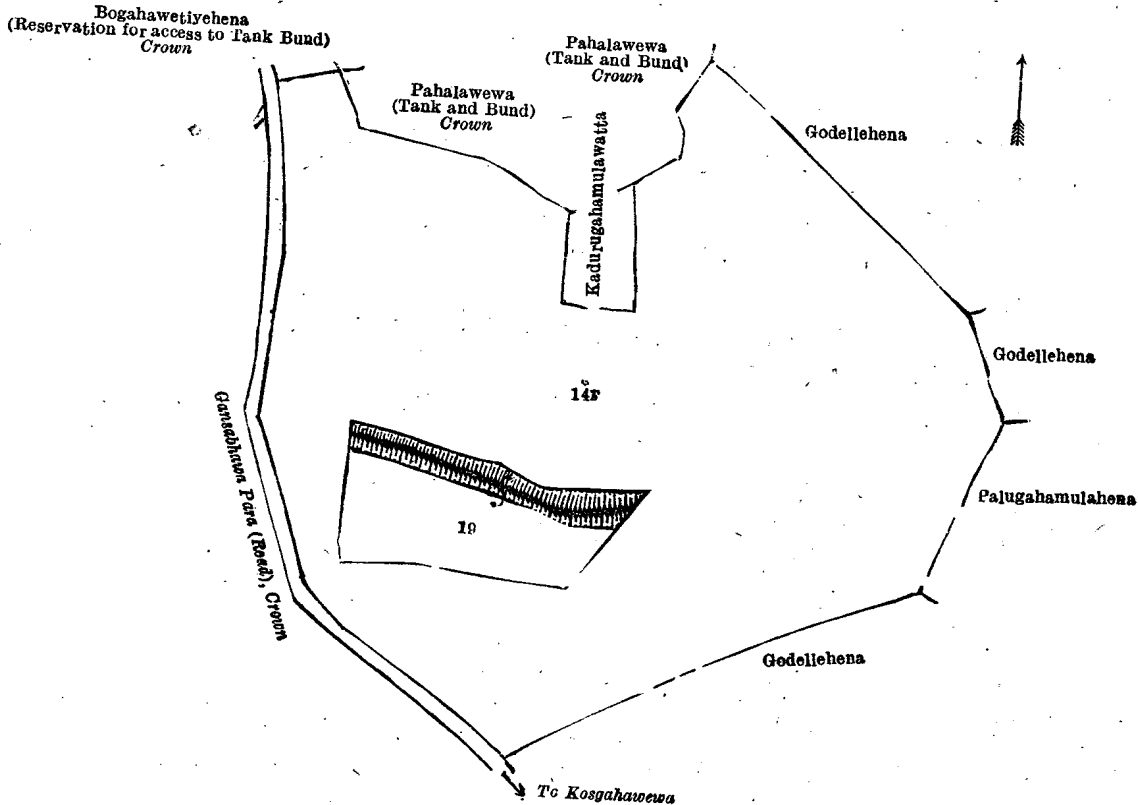
Lot.	Name of Land.	I.—Preliminary plan 1,624.	Extent, A. R. P.
14F	Godellehena		13 2 4

and bounded as follows : on the north by Bogahawetiyeheha (reservation for excess to tank bund) to be declared the property of the Crown under the Waste Lands Ordinances, Pahalawewa (tank and bund) to be declared the property of the Crown under the Waste Lands Ordinances, Kadurugahamulawatta claimed by Jayasundera Mudiyansele Appuhami and others, Pahalawewa (tank and bund) to be declared the property of the Crown under the Waste Lands Ordinances ; on the east by Godelleheha to be declared the property of Jayasundera Mudiyansele Banda under the Waste Lands Ordinances, Godelleheha to be declared the property of Jayasundera Mudiyansele Ukku Banda under the Waste Lands Ordinances, Palugahamulahena to be declared the property of Jayasundera Mudiyansele Mudalihamyge Dingiri Banda under the Waste Lands Ordinances ; on the south by Godelleheha to be declared the property of Jayasundera Mudiyansele Dingirihamy and another under the Waste Lands Ordinances ; on the west by Gansabhawa para (road) from Kosgahawewa to be declared the property of the Crown under the Waste Lands Ordinances.

NOTE.—The following lot lying within the above boundaries is excluded from this part of the order, and its acreage of 1 acre 1 rood and 16 perches is not included in the acreage of 13 acres 2 roods and 4 perches given above:—

Preliminary plan 1,624.

Lot.	Name of Land.	Extent, A. R. P.
19	Kulankattawewa (tank and bund)	1 1 16



Surveyor-General's Office,  
Colombo, February 26, 1919.

Scale of 4 Chains to an Inch.

C. R. LUNDIE,  
for Surveyor-General.

II.—Preliminary plan 1,624.

Lot.	Name of Land.	Extent, A. R. P.
21c	Andarahena	16 1 37

and bounded as follows : on the north by Andarahena (reservation for 20 links of access) to be declared the property of the Crown under the Waste Lands Ordinances ; on the east by the Gansabhawa para (road) to Kosgahawewa to be declared the property of the Crown under the Waste Lands Ordinances ; on the south by the Gansabhawa para (road) from Kosgahawewa to Kitagama to be declared the property of the Crown under the Waste Lands Ordinances, Siyambalawetiye-mukalana to be declared the property of the Crown under the Waste Lands Ordinances, a road ; on the west by the village limit of Kitagama, Andarahenemukalana to be declared the property of the Crown under the Waste Lands Ordinances.

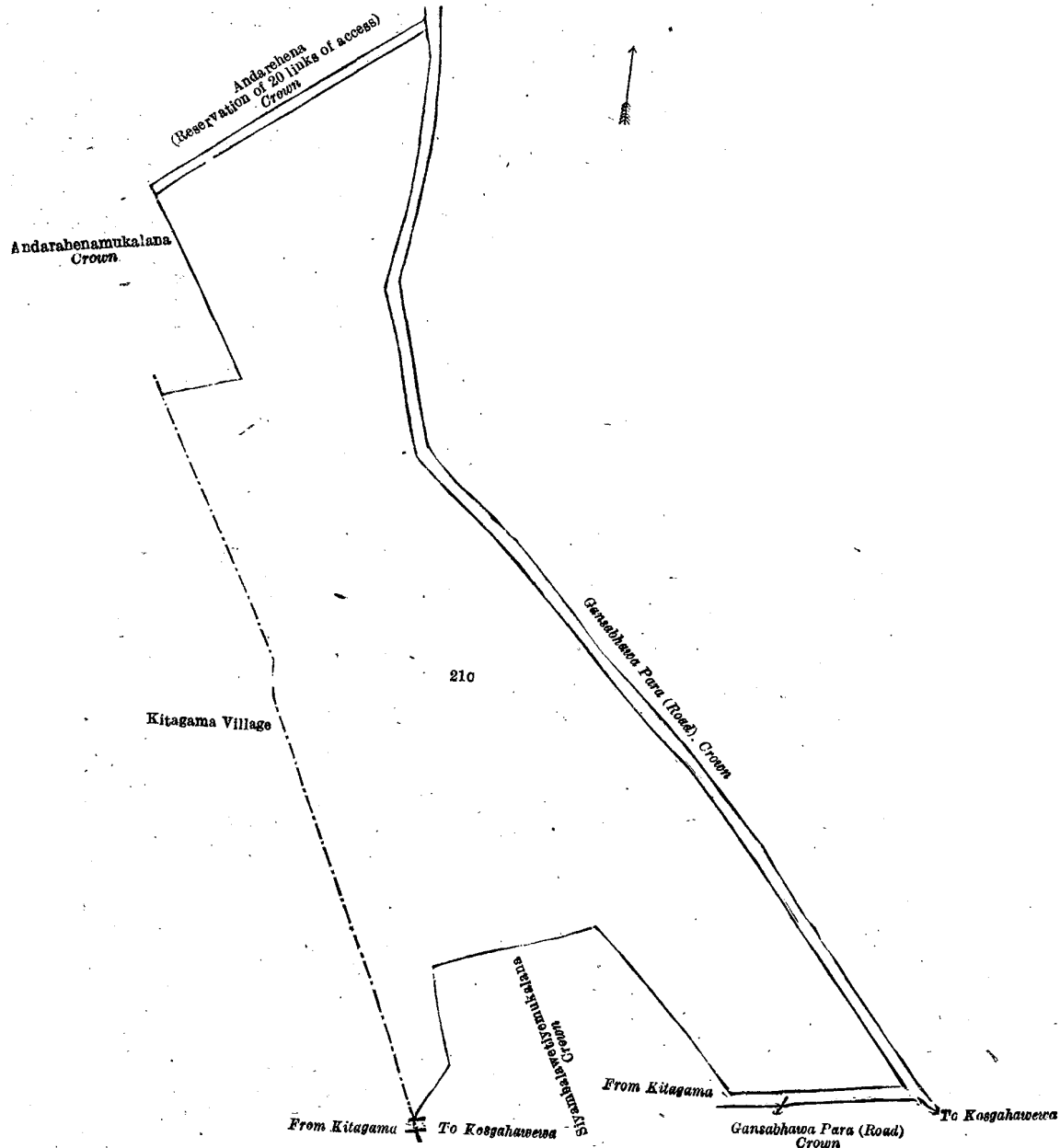
[For Diagram see page 1100.]

**Kurunegala S. O. No. 2,601.**

**Order under Section 4, Sub-section (1), of "The Waste Lands Ordinances of 1897, 1899, 1900, and 1903," declaring Lands to be Crown Property.**

In the matter of the lands commonly called or known as Andaraheneheha (reservation for Kuda-oya), Gansabhawa road, &c., situate in the village of Amunukola, in the Baladora korale of the Dewamede hatpattu of the Kurunegala District, in the North-Western Province, and of "The Waste Lands Ordinances of 1897, 1899, 1900, and 1903."

WHEREAS in pursuance of section 1 of the said Ordinances it was duly notified on the 23rd day of February, 1917, that if no claim to the lands commonly called or known as Andaraheneheha (reservation for Kuda-oya), Gansabhawa road, &c., situate in the village of Amunukola, in the Baladora korale of the Dewamede hatpattu of the Kurunegala District, in the North-Western Province, containing in extent 224 acres 1 rood and 33 perches, and shown as lots 1, 2, 3, 4, 5, 6, 7, 8, 9, 10, 11, 13, 14B, 32, 33, 34, 35, 36, 37, 38, 39, 40, 41, 42, 43, 14D, 14E, 17, 14L, 25, 19, 20, 21B, 22, 23, 24, 27, 30, 31, 44, 46, 47, 71B, 69, 70, 72E in preliminary plan 1,624 and in the annexed diagrams, was made to John Murray Davies, Special Officer appointed under section 28 of the said Ordinances, within the period of three months from the date specified in such notice, such lands would be declared the property of the Crown, and dealt with on account of the Crown (vide Notice No. 6,217) :



Surveyor-General's Office,  
Colombo, February 26, 1919.

Scale of 4 Chains to an Inch.

C. R. LUNDIE,  
for Surveyor-General.

April 16, 1919.

J. M. DAVIES,  
Special Officer.

And whereas (1) Jayasundera Mudiyansele Awusadahamyge Mudalihamy, (2) Jayasundera Mudiyansele Banda (3) ditto Ranhamyge Appuhamy, (4) ditto Pinhamyge Mudalihamy, (5) ditto Dingirihamy, (6) ditto Ranmenika, (7) ditto Vidanage Mudalihamy, (8) ditto Dingiri Banda, (9) ditto Punchirala, (10) ditto Mudalihamyge Ranhamy, (11) ditto Kirihamyge Ranhamy, (12) ditto Ukku Banda, (13) ditto Sohindirala, and (14) ditto Appuhamy Vidane made claim thereto, and whereas the said claimants having been duly called upon by a notice in writing under section 4, sub-section (1), of the said Ordinances to produce before me the evidence and documents upon which they might rely in proof of their claims, the said 5th, 13th, and 14th claimants did not so appear or produce such evidence or documents; and whereas the said 1st, 2nd, 3rd, 4th, 6th, 7th, 8th, 9th, 10th, 11th, and 12th claimants by an agreement in writing dated the 28th day of September, 1917, in consideration of (a) the said 1st claimant being declared the owner of 10½ acres more or less and 1½ acres more or less of lots 21 and 72 respectively of the notice and of the block survey preliminary plan 1,624, now shown as resurveyed lots 21A and 72 on the same block survey preliminary plan, (b) the said 4th claimant being declared the owner of 6 acres more or less of lot 14 of the said notice and block survey preliminary plan, now shown as lot 14K on the same block survey preliminary plan, (c) the said 5th claimant and Jayasundera Mudiyansele Ranhamyge Dingiri Banda being declared the owners of 6 acres more or less of lot 14 of the said notice and block survey preliminary plan, now shown as lot 14J on the same block survey preliminary plan, (d) the said 9th claimant being declared the owner of 12 acres more or less of lot 38 of the said notice, and block survey preliminary plan, now shown as lot 38B on the same block survey preliminary plan, and Jayasundera Mudiyansele Menuhamy being declared the owner of 5 acres more or less of lot 38 of the said notice and block survey preliminary plan, now shown as lot 38A on the same block survey preliminary plan, (e) the said 3rd claimant being declared the owner of 10 acres more or less of lot 30 of the said notice and block survey preliminary plan, now shown as lot 30D on the same block survey preliminary plan, (f) the said 2nd claimant being declared the owner of 1½ acres more or less, 6 acres more or less, 3 acres more or less, and 5½ acres more or less of lots 72, 14, 11, and

30 respectively of the said notice and block survey preliminary plan, now shown as lots 72A, 14C, 11C, and 30A respectively on the same block survey preliminary plan, (g) the said 7th and 8th claimants being declared the owners of 2 acres more or less and 7 acres more or less of lots 72 and 11 respectively of the said notice and block survey preliminary plan, now shown as lots 72B and 11B respectively on the same block survey preliminary plan, (h) the said 11th claimant being declared the owner of 1½ acres more or less and 6¾ acres more or less of lots 71 and 30 respectively of the said notice and block survey preliminary plan, now shown as resurveyed lots 71 and 30B on the same block survey preliminary plan, (i) the said 10th claimant being declared the owner of 2½ acres more or less of lot 11 of the said notice and block survey preliminary plan, now shown as lot 11A on the same block survey preliminary plan, (j) the said 14th claimant being declared the owner of 4½ acres more or less of lot 14 of the said notice and block survey preliminary plan, now shown as lot 14A on the same block survey preliminary plan, (k) Jayasundera Mudiyansele Dingiri Banda being declared the owner of 1 acre more or less and 6 acres more or less of lots 71 and 14 respectively of the said notice and block survey preliminary plan, now shown as lots 71A and 14I on the same block survey preliminary plan, (l) the said 13th claimant being declared the owner of 3 acres more or less of lot 30 of the said notice and block survey preliminary plan, now shown as lot 30C on the same block survey preliminary plan, (m) the said 12th claimant being declared the owner of 1 acre more or less and 2 acres more or less of lots 72 and 14 respectively of the said notice and block survey preliminary plan, now shown as lots 72C and 14H respectively on the same block survey preliminary plan, (n) the said 6th claimant being declared the owner of 1 acre more or less of lot 72 and 14 acres more or less of lots 21 and 14 of the said notice and block survey preliminary plan, now shown as lot 72D and resurveyed lots 21 and 14 respectively on the same block survey preliminary plan, (o) Jayasundera Mudiyansele Sirimalhamy being declared the owner of 9 acres more or less of lot 14 of the said notice and block survey preliminary plan, now shown as lot 14C on the same block survey preliminary plan, (p) Mohottalage or Ekanayaka Mudiyansele Dingiri Banda, Registrar of Meegaswewa, being declared the owner of 30 acres more or less of lots 21 and 14 of the said notice and block survey preliminary plan, now shown as lots 21C and 14F on the same block survey preliminary plan, and (q) Warnasuriya Ilansinha Mudiyansele Pichcha Naide being declared the owner of 3 acres more or less of lots 42 and 45 of the said notice and block survey preliminary plan, now shown as resurveyed lots 42A and 45 on the same block survey preliminary plan, withdrew claim to the above-mentioned lots 1, 2, 3, 4, 5, 6, 7, 8, 9, 10, 11, 13, 14B, 32, 33, 34, 35, 36, 37, 38, 39, 40, 41, 42, 43, 14D, 14E, 17, 14L, 25, 19, 20, 21B, 22, 23, 24, 27, 30, 31, 44, 46, 47, 71B, 69, 70, and 72E of this order, I, John Murray Davies, the aforesaid Special Officer, under and by virtue of the powers vested in me in that behalf by section 4 of the said Ordinances, do hereby on this 16th day of April, 1919, order and declare under section 4, sub-section (1), of the said Ordinances, that the said lands, as more fully described herein below, are the property of the Crown.

*Description of the Lands referred to.*

The following lots situated in the village of Amunukola, in the Baladora korale of the Dewamedi hatpattu of the Kurunegala District, in the North-Western Province, as described in the annexed diagrams:—

I.—Preliminary plan 1,624.

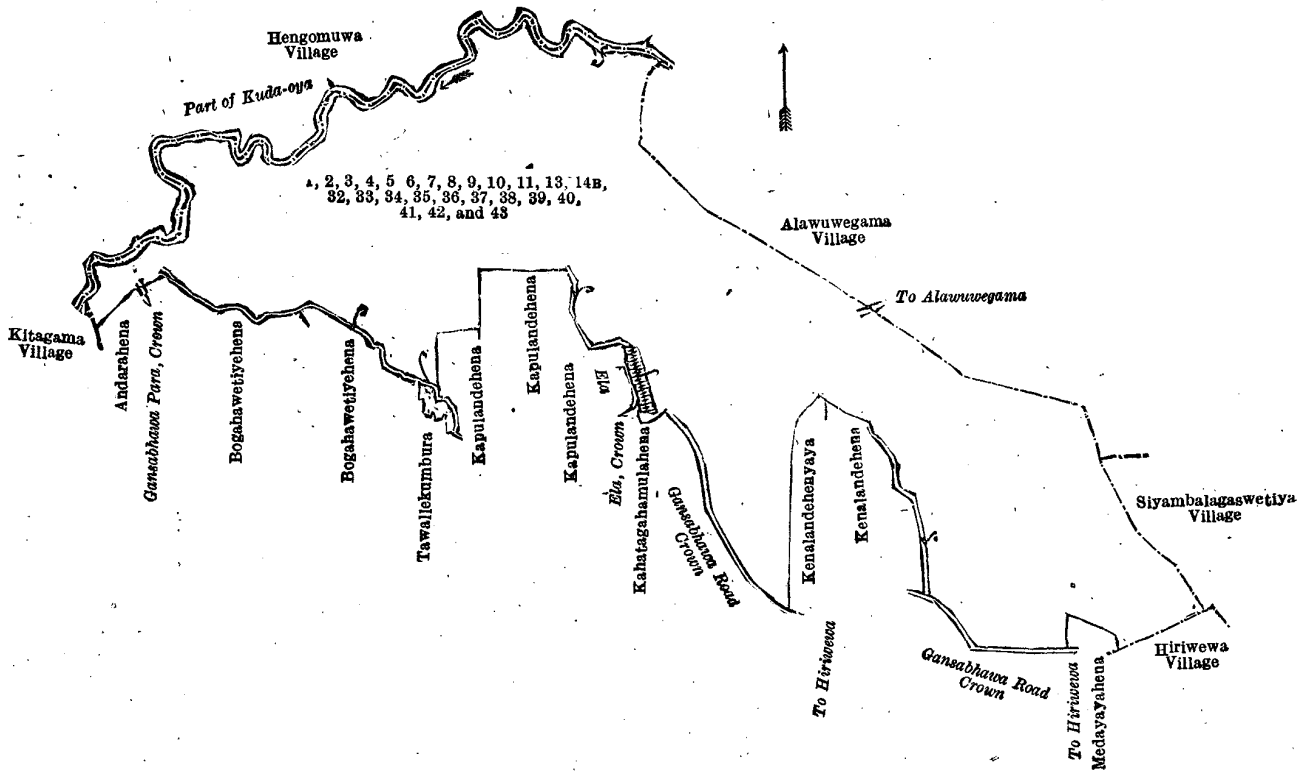
Lot.	Name of Land.	Extent, A. R. P.	Lot.	Name of Land.	Extent, A. R. P.
1 ..	Andarahenehena (reservation for Kuda-oya)	.. 1 2 5	14B ..	Bogahawetiyehena ..	.. 0 2 24
2 ..	Gansabhawa road ..	.. 0 0 9	32 ..	Weliagarewewa (tank and bund) ..	.. 4 0 27
3 ..	Bogawetiyahenyaya, Palugahawetiyahenyaya (reservation for Kuda-oya)	0 1 29	33 ..	Kapulandehenyaya ..	.. 16 3 4
4 ..	Ela ..	.. 0 0 13	34 ..	Balagodellehena ..	.. 0 3 25
5 ..	Part of Kuda-oya ..	.. 2 3 23	35 ..	Gansabhawa road ..	.. 0 1 28
6 ..	Kapulandehenyaya (reservation for Kuda-oya) ..	.. 12 0 3	36 ..	Para (road) ..	.. 0 0 10
7 ..	Para (footpath) ..	.. 0 0 6	37 ..	Nelunwewa (tank and bund) ..	.. 2 0 5
8 ..	Kapulandehenyaya (reservation for Kuda-oya) ..	.. 4 1 2	38 ..	Kenalandehenyaya ..	.. 20 0 23
9 ..	Do ..	.. 21 2 7	39 ..	Para (road) ..	.. 0 0 12
10 ..	Para (road) ..	.. 0 1 14	40 ..	Minipittaniya (cemetery) ..	.. 0 3 33
11 ..	Kapulandehenyaya ..	.. 45 0 19	41 ..	Gansabhawa (road) ..	.. 0 1 3
13 ..	Pita-ela ..	.. 0 3 5	42 ..	Medayayahenyaya, Kenalandehenyaya	42 2 21
			43 ..	Medayayamukalana ..	.. 4 1 10
					182 2 0

and bounded as follows: on the north by the village limit of Hengomuwa (part of Kuda-oya), the village limit of Alawuwegama; on the east by the village limit of Alawuwegama, the village limit of Siyambalagaswetiya; on the south by the village limit of Hiriwewa, Medayayahena to be declared the property of Warnasuriya Ilansinha Mudiyansele Pichcha Naide under the Waste Lands Ordinances, Gansabhawa road from Hiriwewa to be declared the property of the Crown under the Waste Lands Ordinances, Kenalandehena to be declared the property of Jayasundera Mudiyansele Panchirala under the Waste Lands Ordinances, Kenlandehenyaya to be declared the property of Jayasundera Mudiyansele Menuhamy under the Waste Lands Ordinances, Gansabhawa road from Hiriwewa to be declared the property of the Crown under the Waste Lands Ordinances, Kahatagahumulahena to be declared the property of Jayasundera Mudiyansele Banda under the Waste Lands Ordinances, ela to be declared the property of the Crown under the Waste Lands Ordinances, Kapulandehena to be declared the property of Jayasundera Mudiyansele Banda under the Waste Lands Ordinances, Kapulandehena to be declared the property of Jayasundera Mudiyansele Vidanege Mudalihamy and another under the Waste Lands Ordinances, Kapulandehena to be declared the property of Jayasundera Mudiyansele Vidanege Mudalihamy and another under the Waste Lands Ordinances, Tawallekumbura claimed by Vedarallalagedara Ranmenika and others, Bogahawetiyehena to be declared the property of Jayasundera Mudiyansele Appuhamy, Vidane, under the Waste Lands Ordinances, Bogahawetiyehena to be declared the property of Jayasundera Mudiyansele Ranmenika under the Waste Lands Ordinances, Gansabhawa para to be declared the property of the Crown under the Waste Lands Ordinances, Andarahena to be declared the property of Jayasundera Mudiyansele Ranmenika under the Waste Lands Ordinances; on the west by the village limit of Kitagama, the village limit of Hengomuwa (parts of Kuda-oya).

[For Diagram see page 1102.]

II.—Preliminary plan 1,624.

Lot.	Name of Land.	Extent, A. R. P.
14D ..	Bogahawetiyehena ..	.. 0 2 13
14E ..	Do. (reservation for access to tank bund) ..	.. 0 0 16
17 ..	Pahalawewa (tank and bund) ..	.. 2 1 7
		2 3 36

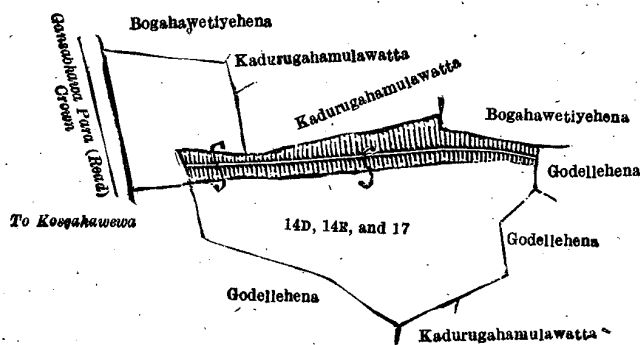


Surveyor-General's Office,  
Colombo, February 26, 1919.

Scale of 16 Chains to an Inch.

C. R. LUNDIE,  
for Surveyor-General.

and bounded as follows : on the north by Bogahawetiyeheha to be declared the property of Jayasundera Mudiyansele Sirimalhamy under the Waste Lands Ordinances, Kadurugahamulawatta claimed by Jayasundera Mudiyansele Vedaralalagedara Ranmenika and another, Kadurugahamulawatta claimed by Jayasundera Mudiyansele Vedaralalagedara Ranmenika and others, Bogahawetiyeheha to be declared the property of Jayasundera Mudiyansele Sirimalhamy under the Waste Lands Ordinances ; on the east by Godellehena to be declared the property of Jayasundera Mudiyansele Dingiri Banda, Registrar of Migaswewa, under the Waste Lands Ordinances, Kadurugahamulawatta claimed by Jayasundera Mudiyansele Appuhamy and others ; on the south by Kadurugahamulawatta claimed by Jayasundera Mudiyansele Migaswewa, under the Waste Lands Ordinances ; on the west by Gansabhawa para (road) to be declared the property of the Crown under the Waste Lands Ordinances.



Surveyor-General's Office,  
Colombo, February 26, 1919.

Scale of 4 Chains to an Inch.

C. R. LUNDIE,  
for Surveyor-General.

Lot.	Name of Land.
14L	Palugahamulahena
25	Siyambalagahawetiyeheha (tank and bund)

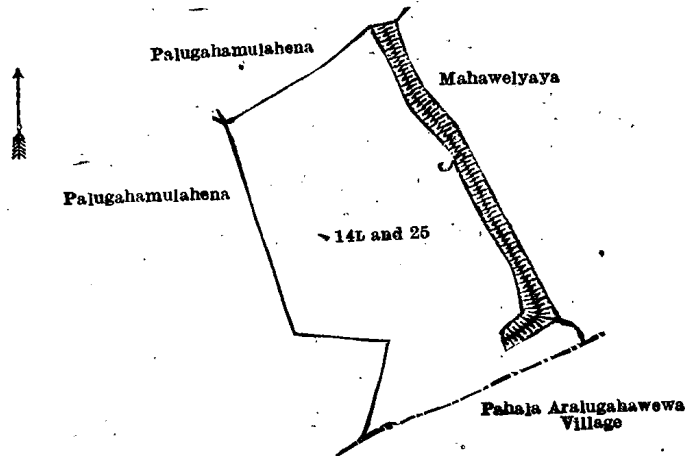
III.—Preliminary plan 1,624.

Extent, A. R. P.
0 1 23
2 3 3

3 0 26

and bounded as follows : on the north by Palugahamulahena to be declared the property of Jayasundera Mudiyansele Mudalihamy Dingiri Banda under the Waste Lands Ordinances ; on the east by Mahawelyaya claimed by Jayasundera Mudiyansele Arachchillage Mudalihamy and others ; on the south by the village limit of Pahala Aralugahawewa ; on the west by Palugahamulahena to be declared the property of Jayasundera Mudiyansele Pinhamyge Mudalihamy under the Waste Lands Ordinances.





Surveyor-General's Office,  
Colombo, February 26, 1919.

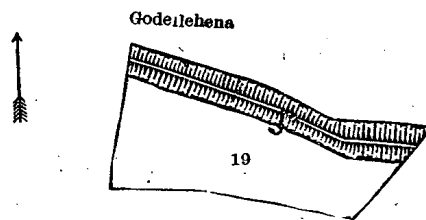
Scale of 4 Chains to an Inch.

C. R. LUNDIE,  
for Surveyor-General.

IV.—Preliminary plan 1,624.

Lot.	Name of Land.	Extent, A. R. P.
19 ..	Kulankattawewa (tank and bund) ..	1 1 16

and bounded as follows : on the north, east, south, and west by Godellehena to be declared the property of Mohottallage or Ekanayaka Mudiyansele Dingiri Banda, Registrar of Migaswewa, under the Waste Lands Ordinances.



Surveyor-General's Office,  
Colombo, February 26, 1919.

Scale of 4 Chains to an Inch.

C. R. LUNDIE,  
for Surveyor-General.

V.—Preliminary plan 1,624.

Lot.	Name of Land.	Extent, A. R. P.
20 ..	Gansabhawa para (road) ..	2 0 25

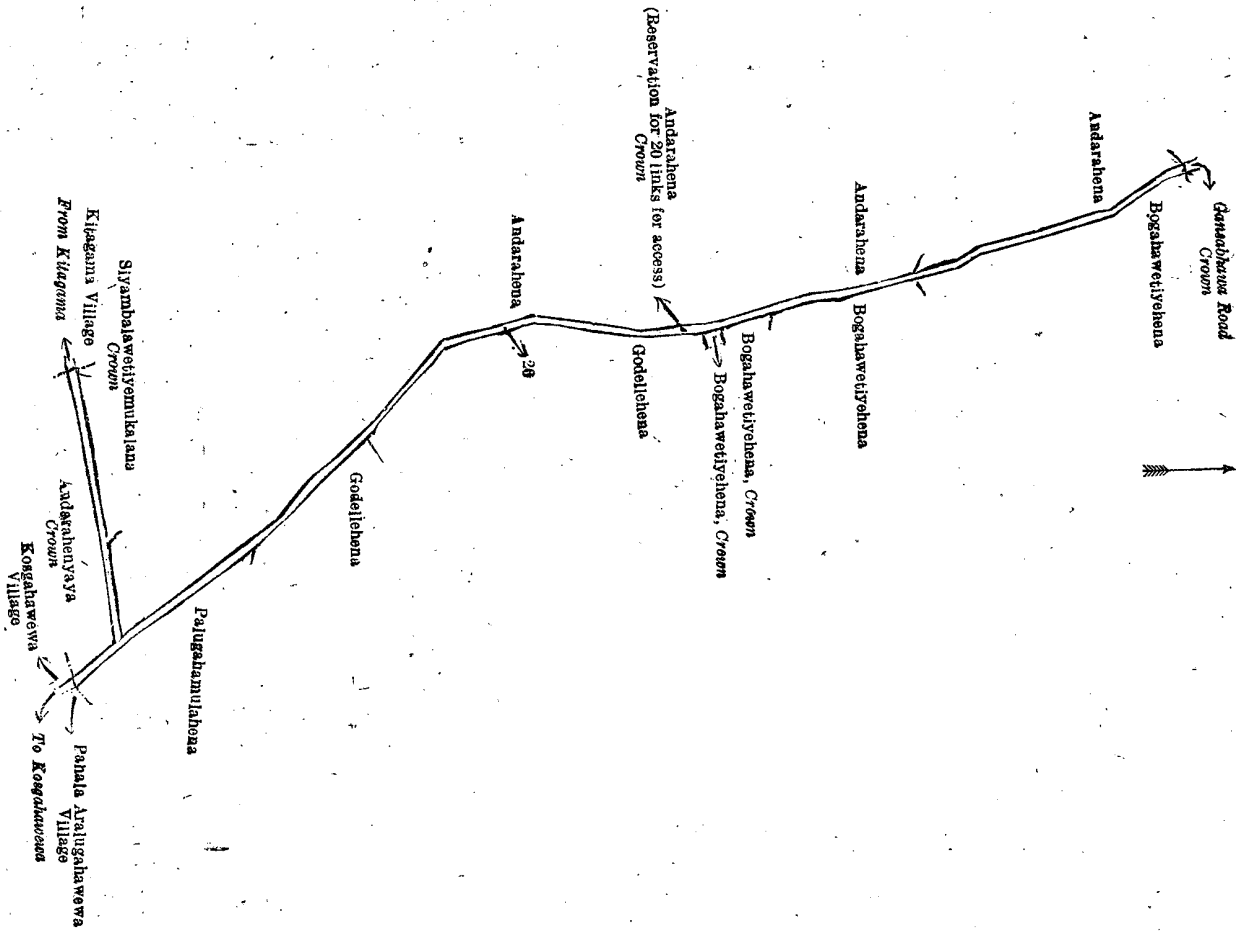
and bounded as follows : on the north by Gansabhawa road to be declared the property of the Crown under the Waste Lands Ordinances ; on the east by Bogahawetiyeheha to be declared the property of Jayasundera Mudiyansele Ranmenika under the Waste Lands Ordinances, Bogahawetiyeheha to be declared the property of Jayasundera Mudiyansele Sirimalhamy under the Waste Lands Ordinances, Bogahawetiyeheha to be declared the property of the Crown under the Waste Lands Ordinances, Godellehena to be declared the property of Mohottallage or Ekanayaka Mudiyansele Dingiri Banda, Registrar of Migaswewa, under the Waste Lands Ordinances, Godellehena to be declared the property of Jayasundera Mudiyansele Dingirihamy and another under the Waste Lands Ordinances, Palugahamulahena to be declared the property of Jayasundera Mudiyansele Pinhamyge Mudalihamy under the Waste Lands Ordinances ; on the south by the village limit of Pahala Aralugahawewa, the village limit of Kosgahawewa, Andarahenyaya to be declared the property of the Crown under the Waste Lands Ordinances ; on the west by the village limit of Kitagama, Siyambalawetiye mukalana to be declared the property of the Crown under the Waste Lands Ordinances, Andarahena to be declared the property of Mohottallage or Ekanayaka Mudiyansele Dingiri Banda, Registrar of Migaswewa, under the Waste Lands Ordinances, Andarahena (reservation of 20 links for access) to be declared the property of the Crown under the Waste Lands Ordinances, Andarahena to be declared the property of Jayasundera Mudiyansele Awusadahamyge Mudalihamy under the Waste Lands Ordinances, Andarahena to be declared the property of Jayasundera Mudiyansele Ranmenika under the Waste Lands Ordinances.

[For Diagram see page 1104.]

VI.—Preliminary plan 1,624.

Lot.	Name of Land.	Extent, A. R. P.
21B ..	Andarahena (reservation of 20 links for access) ..	0 0 25
22 ..	Andarahenamukalana ..	0 3 23

1 0 8

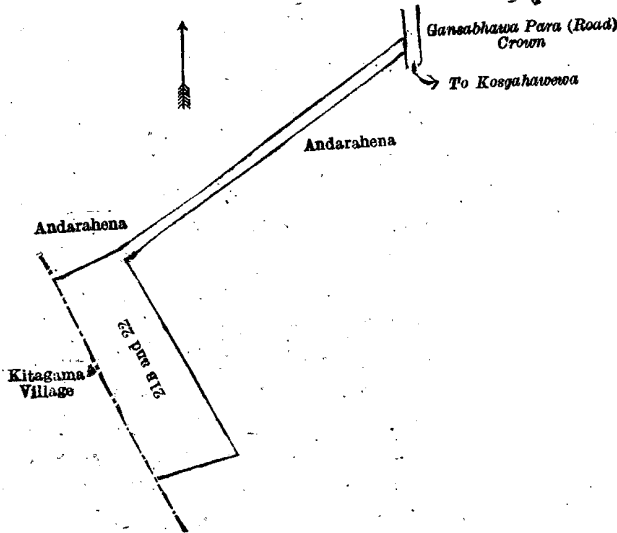


Surveyor-General's Office,  
Colombo, February 26, 1919.

Scale of 8 Chains to an Inch.

C. R. LUNDIE,  
for Surveyor-General.

and bounded as follows : on the north by Andarahena to be declared the property of Jayasundera Mudiyansele Awu-sadahamyge Mudalihamy under the Waste Lands Ordinances ; on the east by Gansabhawa para (road) to be declared the property of the Crown under the Waste Lands Ordinances ; on the south by Andarahena to be declared the property of Mohottalage or Ekanayaka Mudiyansele Dingiri Banda, Registrar of Migaswewa, under the Waste Lands Ordinances ; on the west by the village limit of Kitagama.



Surveyor-General's Office,  
Colombo, February 26, 1919.

Scale of 4 Chains to an Inch.

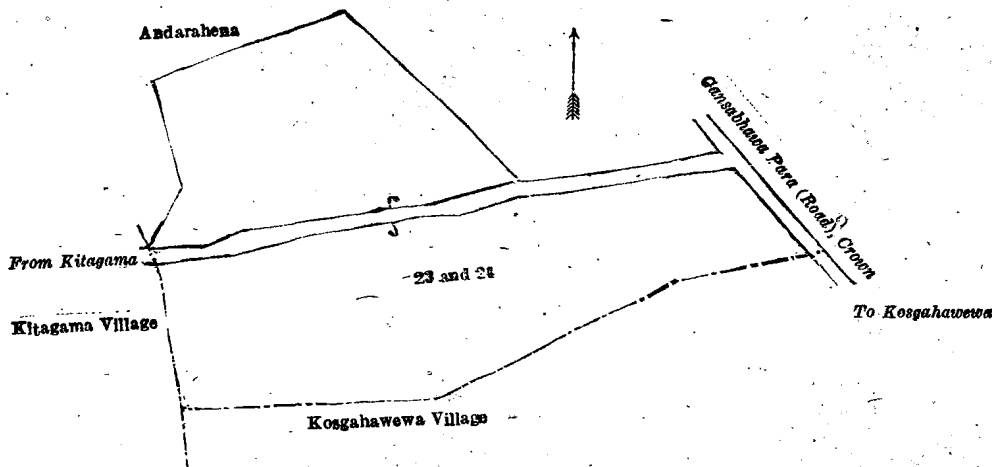
C. R. LUNDIE,  
for Surveyor-General.

VII.—Preliminary plan 1,624.

Lot.	Name of Land.
23	.. Siyambalawetiyehekulana
24	.. Andarahenyaya

Extent, A. R. P.
2 1 8
3 3 25
<hr/> 6 0 33

and bounded as follows : on the north by Andarahena to be declared the property of Mohottallage or Ekanayaka Mudiyansele Dingiri Banda, Registrar of Migaswewa, under the Waste Lands Ordinances, Gansabhawa para (road) to be declared the property of the Crown under the Waste Lands Ordinances ; on the east by Gansabhawa para (road) to Kogahawewa to be declared the property of the Crown under the Waste Lands Ordinances ; on the south by the village limit of Kogahawewa ; on the west by the village limit of Kitagama, Andarahena to be declared the property of Mohottallage or Ekanayaka Mudiyansele Dingiri Banda, Registrar of Migaswewa, under the Waste Lands Ordinances.



Surveyor-General's Office,  
Colombo, February 26, 1919.

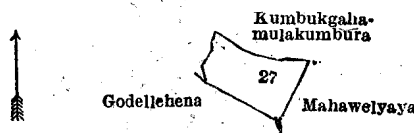
Scale of 4 Chains to an Inch.

C. R. LUNDIE,  
for Surveyor-General.

VIII.—Preliminary plan 1,624.

Lot.	Name of Land.	Extent, A. R. P.
27	Waturawala (water-hole)	0 0 32

and bounded as follows : on the north by Kumbukgahamulakumbura claimed by Arachchillagedera Mudalihamy and others ; on the east by Mahawelyaya claimed by Jayasundera Mudiyansele Arachchillage Mudalihamy and others ; on the south by Godellehena to be declared the property of Jayasundera Mudiyansele Banda under the Waste Lands Ordinances ; on the west by Kumbukgahamulakumbura claimed by Arachchillagedera Mudalihamy and others :



Surveyor-General's Office,  
Colombo, February 26, 1919.

Scale of 4 Chains to an Inch.

C. R. LUNDIE,  
for Surveyor-General.

IX.—Preliminary plan 1,624.

Lot.	Name of Land.	Extent, A. R. P.
30	Kahatagahamulahena	4 2 17

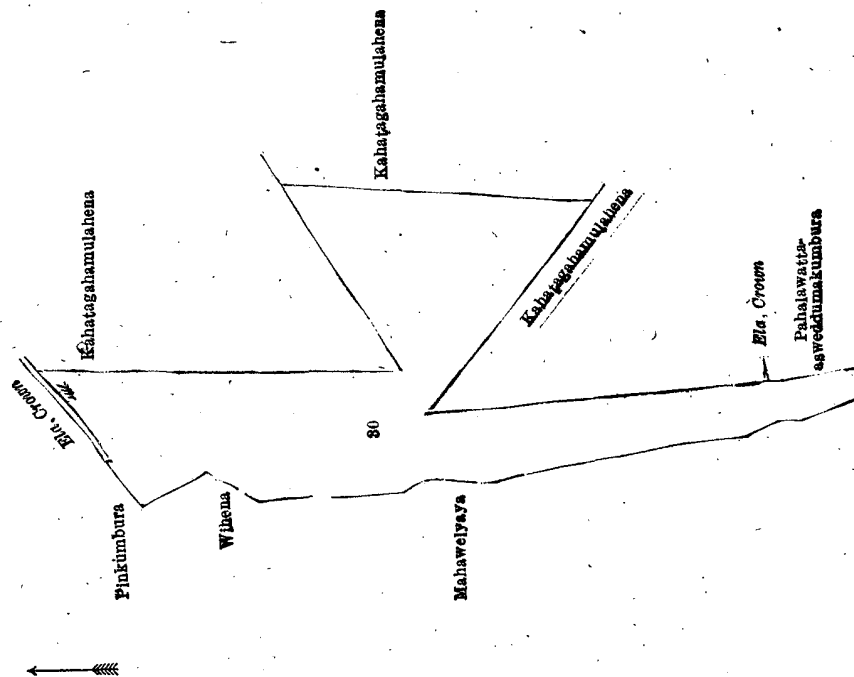
and bounded as follows : on the north by Pinkumbura claimed by the trustees of Kitagama temple (Koralagedera Appuhamy Arachchi of Kitagama), ela to be declared the property of the Crown under the Waste Lands Ordinances, Kahatagahamulahena to be declared the property of Jayasundera Mudiyansele Banda under the Waste Lands Ordinances ; on the east by Kahatagahamulahena to be declared the property of Jayasundera Mudiyansele Kirihamyge Ranhamy under the Waste Lands Ordinances, Kahatagahamulahena to be declared the property of Jayasundera Mudiyansele Sohindirala under the Waste Lands Ordinances ; Pahalawatta Asweddumakumbura claimed by Muhandiramalage Gamaya Naide of Hiriwewa ; on the south by Pahalawatta Asweddumakumbura claimed by Muhandiramalage Gamaya Naide of Hiriwewa ; on the west by Mahawelyaya claimed by Jayasundera Mudiyansele Arachchillage Mudalihamy and others, Wahena claimed by Wannihamillagedara Punchirala and others.

[For Diagram see page 1106.]

X.—Preliminary plan 1,624.

Lot.	Name of Land.	Extent, A. R. P.
31	Ela	0 0 20

and bounded as follows : on the north by Pinkumbura claimed by trustees of Kitagama temple (Koralagedera Appuhamy Arachchi of Kitagama), Kapulandehena to be declared the property of Jayasundera Mudiyansele Banda under the Waste Lands Ordinances ; on the east by Weligarewewa (tank and bund) to be declared the property of the Crown under the Waste Lands Ordinances ; on the south by Kahatagahamulahena to be declared the property of Jayasundera

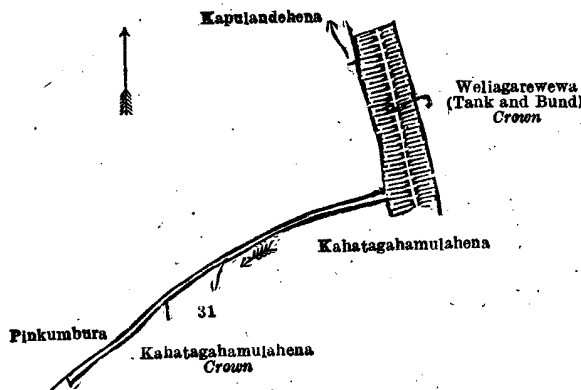


Surveyor-General's Office,  
Colombo, February 26, 1919.

Scale of 4 Chains to an Inch.

C. R. LUNDIE,  
for Surveyor-General.

Mudiyanselage Banda under the Waste Lands Ordinances, Kahatagahamulahena to be declared the property of the Crown under the Waste Lands Ordinances; on the west by Pinkumbura claimed by the trustees of Kitagama temple (Korallagedera Appuhamy Arachchi of Kitagama).



Surveyor-General's Office,  
Colombo, February 26, 1919.

Scale of 4 Chains to an Inch.

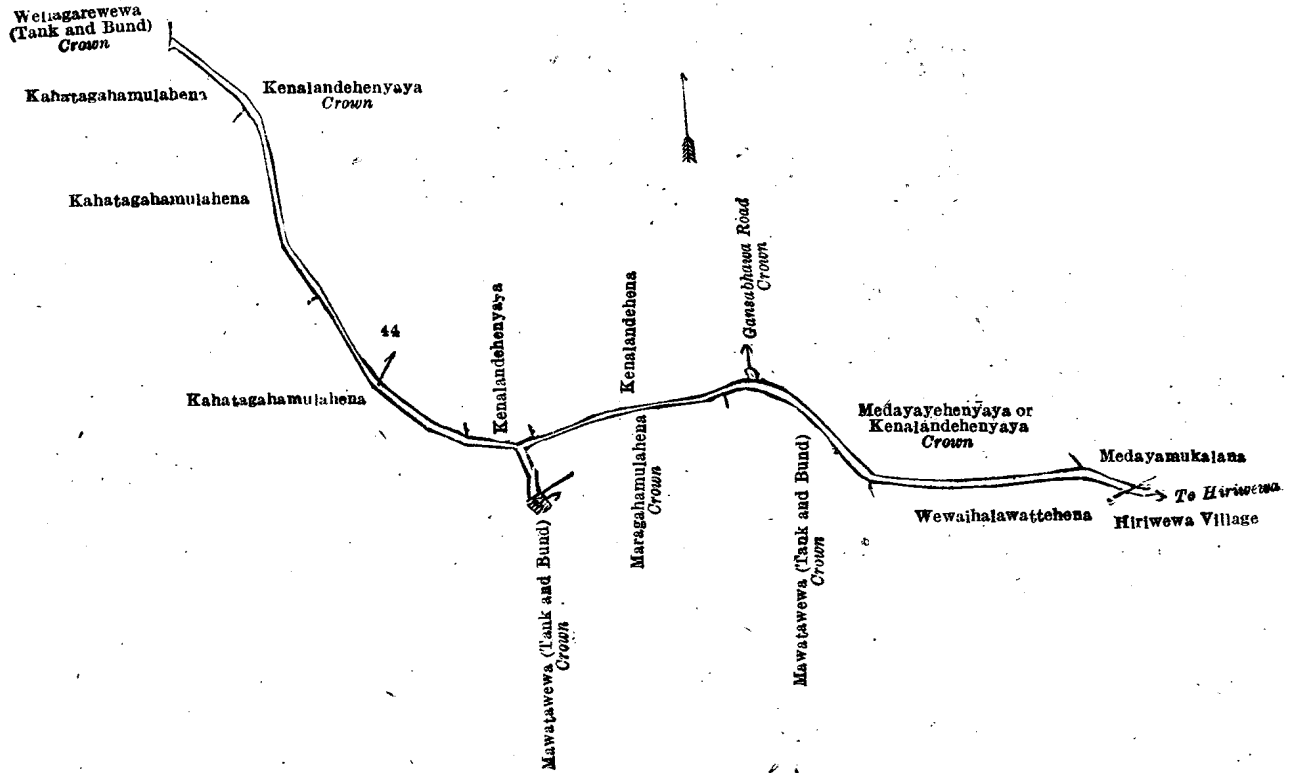
C. R. LUNDIE,  
for Surveyor-General.

XI.—Preliminary plan 1,624.

Lot.	Name of Land.
44	Gansabhawa road

Extent, A. R. P.
1 1 36

and bounded as follows: on the north by Kenalandehenyaya to be declared the property of the Crown under the Waste Lands Ordinances, Kenalandehenyaya to be declared the property of Jayasundera Mudiyanselage Menuhamy under the Waste Lands Ordinances, Kenalandehena to be declared the property of Jayasundera Mudiyanselage Punchirala under the Waste Lands Ordinances, Gansabhawa road to be declared the property of the Crown under the Waste Lands Ordinances, Medayayehenyaya or Kinalandehenyaya to be declared the property of the Crown under the Waste Lands Ordinances, Medayayemukalana to be declared the property of Warnasuriya Ilansinha Mudiyanselage Pichcha Naide under the Waste Lands Ordinances; on the east by the village limit of Hiriwewa; on the south by Wewaihalawattihena to be declared the property of Warnasuriya Ilansinha Mudiyanselage Pichcha Naide under the Waste Lands Ordinances, Mawatawewa (tank and bund) to be declared the property of the Crown under the Waste Lands Ordinances, Maragahamulahena to be declared the property of the Crown under the Waste Lands Ordinances, Mawatawewa (tank and bund) to be declared the property of the Crown under the Waste Lands Ordinances, Kahatagahamulahena to be declared the property of Jayasundera Mudiyanselage Ranhamyge Appuhamy under the Waste Lands Ordinances; on the west by Kahatagahamulahena to be declared the property of Jayasundera Mudiyanselage Kirihamyge Ranhamy under the Waste Lands Ordinances, Kahatagahamulahena to be declared the property of Jayasundera Mudiyanselage Banda under the Waste Lands Ordinances, Weliagarawewa (tank and bund) to be declared the property of the Crown under the Waste Lands Ordinances.



Surveyor-General's Office,  
Colombo, February 26, 1919.

Scale of 8 Chains to an Inch.

C. R. LUNDIE,  
for Surveyor-General.

XII.—Preliminary plan 1,624.

Lot.	Name of Land.	Extent, A. R. P.
46	Mawatawewa (tank and bund)	14 3 9
47	Maragahamulahena	1 3 1
71B	Balagodellehena	1 0 2
		17 2 12

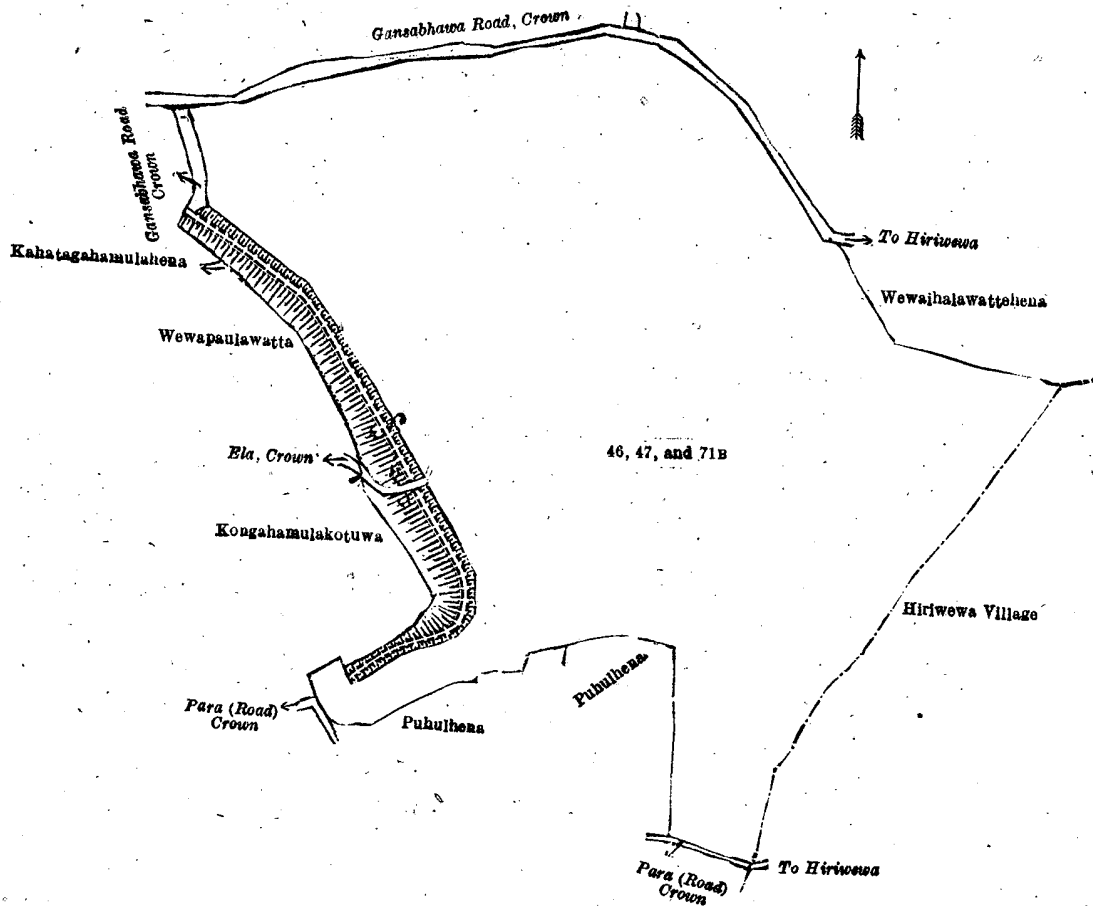
and bounded as follows : on the north by Gansabhawa road to Hiriwewa to be declared the property of the Crown under the Waste Lands Ordinances, Wewaihalawattchena to be declared the property of Warnasuriya Ilansinghe Mudiyansele Pichcha Naide under the Waste Lands Ordinances ; on the east by the village limit of Hiriwewa ; on the south by para (road from Hiriwewa) to be declared the property of the Crown under the Waste Lands Ordinances, Puhulhena to be declared the property of Jayasundera Mudiyansele Mudalihamyge Dingiri Banda under the Waste Lands Ordinances, Puhulhena to be declared the property of Jayasundera Mudiyansele Kirihamyge Ranhamy under the Waste Lands Ordinances ; on the west by para (road) to be declared the property of the Crown under the Waste Lands Ordinances ; Kongahamulakotuwa claimed by Jayasundera Mudiyansele Arachchillage Sirimalhamy, ela belonging to the Crown, Wewapaulawatta claimed by Jayasundera Mudiyansele Wannihamyge Mudalihamy and others, Kahatagahamulahena to be declared the property of Jayasundera Mudiyansele Appuhamy under the Waste Lands Ordinances, Gansabhawa road to be declared the property of the Crown under the Waste Lands Ordinances.

[For Diagram see page 1108.]

XIII.—Preliminary plan 1,624.

Lot.	Name of Land.	Extent, A. R. P.
69	Karathapara (cart road)	0 0 13
70	Para (road)	0 0 20
		0 0 33

and bounded as follows : on the north by Dangahamulawatta claimed by Jayasundera Mudiyansele Arachchillage Mudalihamy and others, Kongahamulakotuwa claimed by Jayasundera Mudiyansele Arachchillage Sirimalhamy, Mawatawewa (tank and bund) to be declared the property of the Crown under the Waste Lands Ordinances, Puhulhena to be declared the property of Jayasundera Mudiyansele Kirihamyge Ranhamy under the Waste Lands Ordinances, Puhulhena to be declared the property of Jayasundera Mudiyansele Mudalihamyge Dingiri Banda under the Waste Lands Ordinances, Balagodellehena to be declared the property of the Crown under the Waste Lands Ordinances ; on the east by the village limit of Hiriwewa ; on the south by Balagodellehena to be declared the property of the Crown under the Waste Lands Ordinances, Balagodellehena to be declared the property of Jayasundera Mudiyansele Ran Menika under the Waste Lands Ordinances, Balagodellehena to be declared the property of Jayasundera Mudiyansele Ukku Banda under the Waste Lands Ordinances, Balagodellehena to be declared the property of Jayasundera Mudiyansele

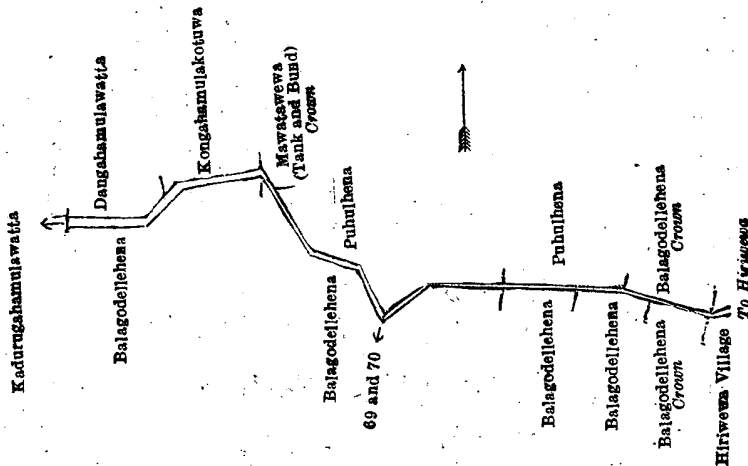


Surveyor-General's Office,  
Colombo, February 26, 1919.

Scale of 4 Chains to an Inch.

C. R. LUNDIE,  
for Surveyor-General.

Vidanegge Mudalihamy and another under the Waste Lands Ordinances, Balagodellehenena to be declared the property of Jayasundera Mudiyansele Awusadahamyge Mudalihamy under the Waste Lands Ordinances; on the west by Kadurugahamulawatta claimed by Jayasundera Mudiyansele Wannihamilage Ranhamy and others.



Surveyor-General's Office,  
Colombo, February 26, 1919.

Scale of 4 Chains to an Inch.

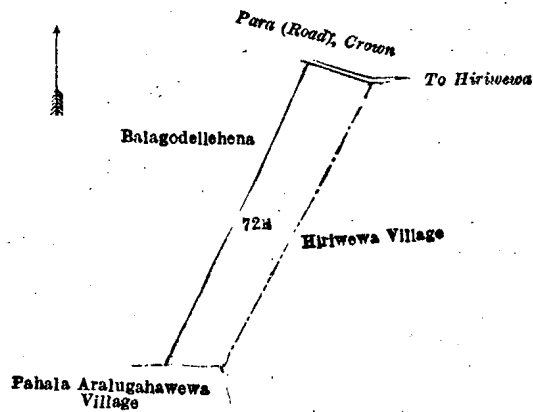
C. R. LUNDIE,  
for Surveyor-General.

XIV.—Preliminary plan 1,624.

Lot.	Name of Land.
72E	Balagodellehenena

Extent, A. R. P.  
0 3 19

and bounded as follows: on the north by para (road) to Hiriwewa to be declared the property of the Crown under the Waste Lands Ordinances; on the east by the village limit of Hiriwewa; on the south by the village limit of Pahala under the Waste Lands Ordinances.



Surveyor-General's Office,  
Colombo, February 26, 1919.

Scale of 4 Chains to an Inch.  
April 16, 1919.

C. R. LUNDIE,  
for Surveyor-General.

J. M. DAVIES,  
Special Officer.

### Kurunegala S. O. No. 2,602.

#### Order under Section 4, Sub-section (1), of "The Waste Lands Ordinances of 1897, 1899, 1900, and 1903."

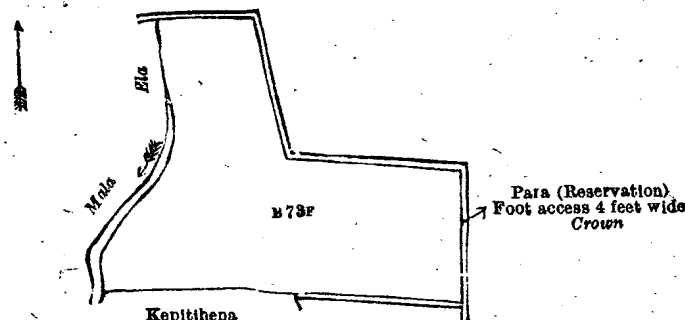
In the matter of the land commonly called or known as Kepitihena, situate in the village of Wattegedara, in the Tiragandahaye korale of the Weudawili hatpattu of the Kurunegala District, in the North-Western Province, and of "The Waste Lands Ordinances of 1897, 1899, 1900, and 1903."

WHEREAS in pursuance of section 1 of the said Ordinances it was duly declared and notified on the 15th day of September, 1916, that if no claim to the land commonly called or known as Kepitihena, situate in the village of Wattegedara, in the Tiragandahaye korale of the Weudawili hatpattu of the Kurunegala District, in the North-Western Province, containing in extent 2 acres 2 roods and 28 perches, and shown as lot B 73F in preliminary plan 4,301 and in the annexed diagram, was made to John Murray Davies, Special Officer appointed under section 28 of the said Ordinances, within the period of three months from the date specified in the said notice, such land would be declared the property of the Crown, and dealt with on account of the Crown (*vide* Notice No. 5,975):

And whereas (1) Wagapedige George, Vel-Duraya, (2) Etugalge James, and (3) Jalatge Seti made claim thereto, and I, John Murray Davies, Special Officer appointed under section 28 of the said Ordinances, made due inquiry into such claim, and whereas the said claimants and I, with the consent of His Excellency the Governor, came to an agreement in writing dated the 23rd day of June, 1917, concerning the said land, under section 4, sub-section (1), of the said Ordinances, whereby it was agreed that the said claimants should be declared the purchasers of the said land, in the proportion of  $\frac{2}{3}$  to the said 1st claimant,  $\frac{1}{3}$  to the said 2nd claimant, and  $\frac{1}{3}$  to the said 3rd claimant, upon payment on or before the 23rd day of September, 1917, to the Government Agent at Kurunegala, of a sum of Rupees Forty-two and Cents Fifty only (Rs. 42.50), as the purchase amount of the said land, and whereas the said amount has been duly paid by the said claimants, they are hereby, in pursuance of the agreement aforementioned, declared to be the purchasers of the said land, as more fully described herein below.

#### Description of the Land referred to.

The land commonly called or known as Kepitihena, situated in the village of Wattegedara, in the Tiragandahaye korale of the Weudawili hatpattu of the Kurunegala District, in the North-Western Province, containing in extent 2 acres 2 roods and 28 perches, and shown as lot B 73F in preliminary plan 4,301 and in the annexed diagram; and bounded as follows: on the north and east by the para (reservation, foot access, 4 feet wide) to be declared the property of the Crown under the Waste Lands Ordinances; on the south by para (reservation, foot access, 4 feet wide) to be declared the property of the Crown under the Waste Lands Ordinances, Kepitihena sold to Etugalge James under the Waste Lands Ordinances; on the west by the Mala-ela.



Surveyor-General's Office,  
Colombo, December 5, 1918.

Scale of 4 Chains to an Inch.  
March 29, 1919.

C. R. LUNDIE,  
for Surveyor-General.

J. M. DAVIES,  
Special Officer.

**Kurunegala S. O. No. 2,603.**

**Order under Section 4, Sub-section (1), of "The Waste Lands Ordinances of 1897, 1899, 1900, and 1903."**

In the matter of the lands commonly called or known as Komarikagalahena and Kepitihena, situate in the village of Wattegedera, in the Tiragandahaye korale of the Weudawili hatpattu of the Kurunegala District, in the North-Western Province, and of "The Waste Lands Ordinances of 1897, 1899, 1900, and 1903."

WHEREAS in pursuance of section 1 of the said Ordinances it was duly declared and notified on the 15th day of September, 1916, that if no claim to the lands commonly called or known as Komarikagalahena and Kepitihena, situate in the village of Wattegedera, in the Tiragandahaye korale of the Weudawili hatpattu of the Kurunegala District, in the North-Western Province, containing in extent 5 acres 1 rood and 9 perches, and shown as lots B 73A and B 73H, in preliminary plan 4,301 and in the annexed diagrams, was made to John Murray Davies, Special Officer appointed under section 28 of the said Ordinances, within the period of three months from the date specified in the said notice, such lands would be declared the property of the Crown, and dealt with on account of the Crown (*vide* Notice No. 5,975):

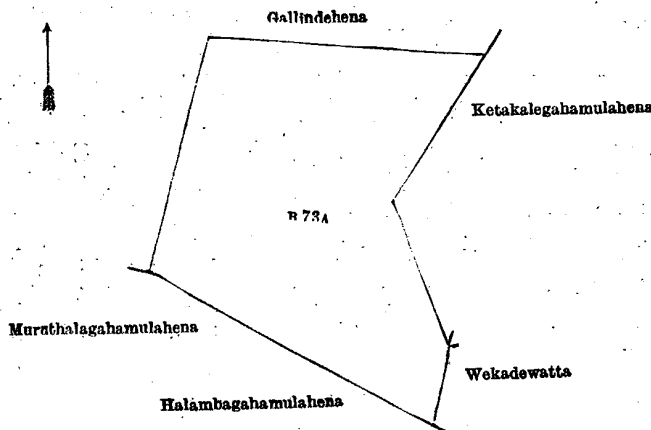
And whereas Meragalge Timothias made claim thereto, and I, John Murray Davies, the aforesaid Special Officer, made due inquiry into such claim, and whereas the said claimant and I, with the consent of His Excellency the Governor, came to two agreements in writing dated the 23rd day of June, 1917, concerning the said lands under section 4, sub-section (1), of the said Ordinances, whereby it was agreed that the said claimant should be declared the purchaser of the said lands upon payment on or before the 23rd day of September, 1917, to the Government Agent at Kurunegala, of sums of Rupees Sixty (Rs. 60) and of Rupees Twenty-four (Rs. 24), as the purchase amounts of the said lands, and whereas the said amounts have been duly paid by the said claimant, he is hereby, in pursuance of the agreements aforementioned, declared to be the purchaser of the said lands, as more fully described herein below.

*Description of the Lands referred to.*

The following lots situated in the village of Wattegedera, in the Tiragandahaye korale of the Weudawili hatpattu of the Kurunegala District, in the North-Western Province, as described in the annexed diagrams:—

Lot.	Name of Land.	I.—Preliminary plan 4,301.	Extent, A. R. P.
B 73A	Komarikagalahena		3 3 5

and bounded as follows: on the north by Gallindehena sold to Dr. William Paul Rodrigo under the Waste Lands Ordinances; on the east by Ketakalegahamulahena sold to Miss Adeline de Silva Samarasinghe Siriwardene under the Waste Lands Ordinances, Wekadewatta sold by the Crown; on the south by Halambagahamulahena claimed by Timothiya, Muruthalagahamulahena claimed by Mohatha and others; on the west by Gallindehena sold to Dr. William Paul Rodrigo under the Waste Lands Ordinances.



Surveyor-General's Office,  
Colombo, December 5, 1918.

Scale of 4 Chains to an Inch.

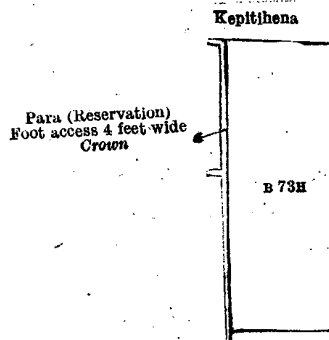
C. R. LUNDIE,  
for Surveyor-General.

Lot.	Name of Land.	II.—Preliminary plan 4,301.	Extent, A. R. P.
B 73H	Kepitihena		1 2 4

II.—Preliminary plan 4,301.

Extent, A. R. P.  
1 2 4

and bounded as follows: on the north, east, and south by Kepitihena sold to Dr. William Paul Rodrigo under the Waste Lands Ordinances; on the west by para (reservation, foot access, 4 feet wide) to be declared the property of the Crown under the Waste Lands Ordinances.



Surveyor-General's Office,  
Colombo, December 5, 1918.

Scale of 4 Chains to an Inch.

C. R. LUNDIE,  
for Surveyor-General.

March 29, 1919.

J. M. DAVIES,  
Special Officer.



**Kurunegala S. O. No. 2,604.**

**Order under Section 4, Sub-section (1), of "The Waste Lands Ordinances of 1897, 1899, 1900, and 1903,"  
declaring Lands to be Crown Property.**

In the matter of the lands commonly called or known as para (reservation, foot access, 4 feet wide), situate in the village of Wattededara, in the Tiragandahaye korale of the Weudawili hatpattu of the Kurunegala District, in the North-Western Province, and of "The Waste Lands Ordinances of 1897, 1899, 1900, and 1903."

WHEREAS in pursuance of section 1 of the said Ordinances it was duly notified on the 15th day of September, 1916, that if no claim to the lands commonly called or known as para (reservation, foot access, 4 feet wide), situate in the village of Wattededara, in the Tiragandahaye korale of the Weudawili hatpattu of the Kurunegala District, in the North-Western Province, containing in extent 1 rood, and shown as lots B 73K and E 73A in preliminary plan 4,301 and in the annexed diagrams, was made to John Murray Davies, Special Officer appointed under section 28 of the said Ordinances, within the period of three months from the date specified in such notice, such lands would be declared the property of the Crown, and dealt with on account of the Crown (*vide* Notice No. 5,975):

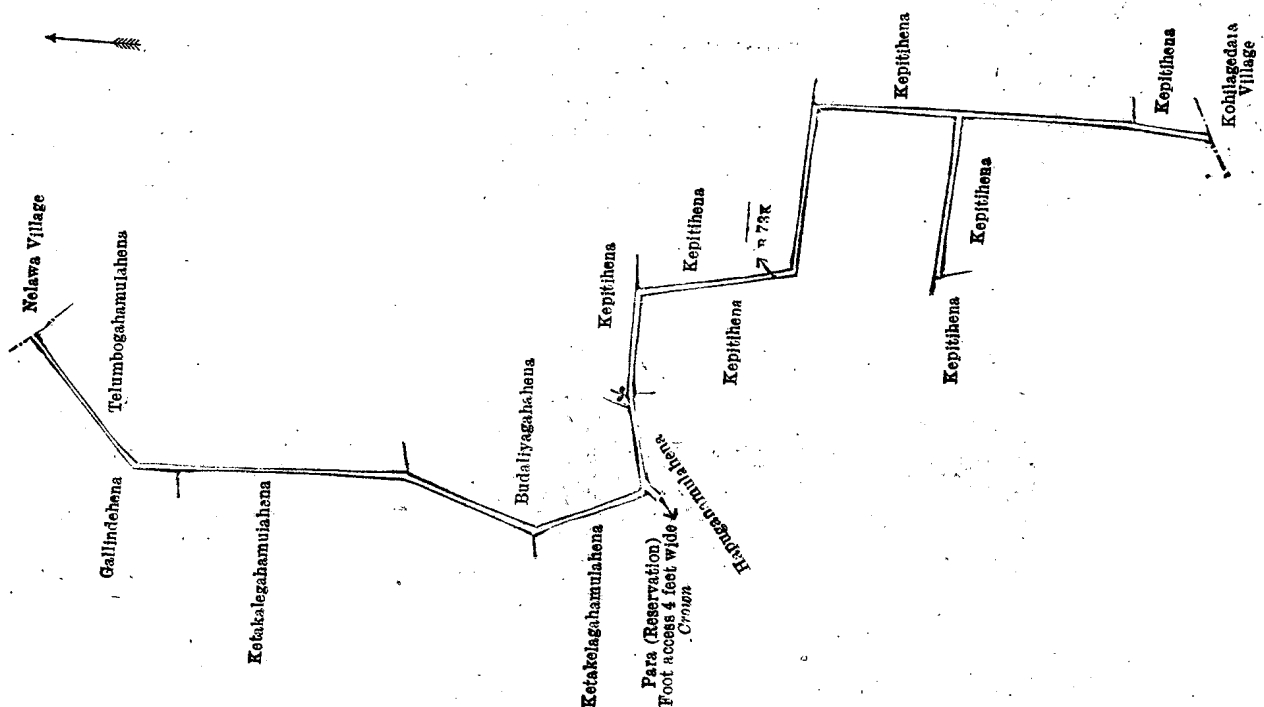
And whereas (1) William Paul Rodrigo, (2) Sinhalage Horatala, (3) Etugalge James, (4) Meragalge Timothias, (5) Sinhalage Wattuwa, (6) ditto Mohota, and (7) ditto Horatala made claim thereto; and whereas (8) Wagapedige George, Vel-Duraya, and (9) Jalatge Seti made claim to the above-mentioned lot B 73K; and whereas the said 1st claimant by two agreements in writing, both dated the 23rd day of June, 1917, in consideration of being declared the purchaser of 22½ acres more or less and ¾ acre more or less of lots B 73 and E 73 respectively both of the notices and of the preliminary plan 4,301, now shown as lots B 73, B 73G, and E 73B respectively on the same preliminary plan, for Rs. 360 and Rs. 6 respectively, withdrew claim to the above-mentioned lots B 73K and E 73A; and whereas the said 2nd, 5th, 6th, and 7th claimants have withdrawn their claims to the above-mentioned lots B 73K and E 73A; and whereas the said 3rd and 4th claimants by an agreement in writing dated the 23rd day of June, 1917, in consideration of being declared the purchasers of 1½ acres more or less of lot B 73 of the notice and of the preliminary plan 4,301, now shown as lot B 73I on the same preliminary plan, for a sum of Rs 24, withdrew claim to the above-mentioned lots B 73K and E 73A; and whereas the said 8th and 9th claimants by an agreement in writing dated the 23rd day of June, 1917, in consideration of being declared along with the said 3rd claimant, in the proportion of 3/10 to the said 8th claimant, ½ to the said 3rd claimant, and ½ to the said 9th claimant, the purchasers of 3¼ acres more or less of lot B 73 of the notice and of the preliminary plan 4,301, now shown as lot B 73C on the same preliminary plan for Rs. 53.50, withdrew claim to the above-mentioned lot B 73K, I, John Murray Davies, the aforesaid Special Officer, under and by virtue of the powers vested in me in that behalf by section 4 of the said Ordinances, do hereby on this 29th day of March, 1919, order and declare under section 4, sub-section (1), of the said Ordinances, that the said lands, as more fully described herein below, are the property of the Crown.

*Description of the Lands referred to.*

The following lots situated in the village of Wattededara, in the Tiragandahaye korale of the Weudawili hatpattu of the Kurunegala District, in the North-Western Province, as described in the annexed diagrams:—

Lot.	Name of Land.	L.—Preliminary plan 4,301:	Extent, A. R. P.
B 73K	Para (reservation, foot access, 4 feet wide)		0 0 35

and bounded as follows: on the north by Gallindehena sold to Dr. William Paul Rodrigo under the Waste Lands Ordinances, the village limit of Nelawa; on the east by Telumbogahamulahena sold to Wagapedige George, Vel-Duraya, and others under the Waste Lands Ordinances, Budaliyagahahena sold to Dr. William Paul Rodrigo under the Waste Lands Ordinances, Kepitihena sold to Etugalge James under the Waste Lands Ordinances, Kepitihena sold to Dr. William Paul Rodrigo under the Waste Lands Ordinances, Kepitihena sold to Meragalge Timothias under the Waste Lands Ordinances, Kepitihena sold to Dr. William Paul Rodrigo under the Waste Lands Ordinances; on the south by the village limit of Kohilagedara; on the west by Kepitihena sold to Etugalge James and another under the Waste Lands Ordinances, Kepitihena sold to Etugalge James under the Waste Lands Ordinances, Kepitihena sold to Wagapedige George, Vel-Duraya, and others under the Waste Lands Ordinances, Hapugahamulahena sold to Wagapedige George, Vel-Duraya, and others under the Waste Lands Ordinances, para (reservation, foot access, 4 feet wide) to be declared the property of the Crown under the Waste Lands Ordinances, Ketakalagahamulahena sold by the Crown, Ketakalagahamulahena sold to Miss Adeline de Silva Samarasinghe Siriwardene under the Waste Lands Ordinances, Gallindehena sold to Dr. William Paul Rodrigo under the Waste Lands Ordinances.



Surveyor-General's Office,  
Colombo, December 5, 1918.

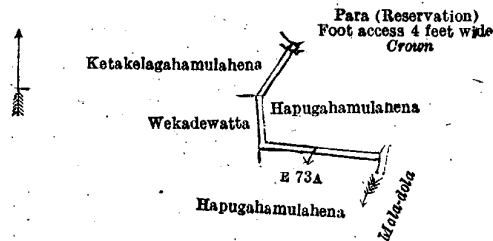
Scale of 4 Chains to an Inch.

C. R. LUNDIE,  
for Surveyor-General.

## II.—Preliminary plan 4,301.

Lot.	Name of Land.	Extent, A. R. P.
E 73A	Para (reservation, foot access, 4 feet wide)	0 0 5

and bounded as follows : on the north by para (reservation, foot access, 4 feet wide) to be declared the property of the Crown under the Waste Lands Ordinances ; on the east by Hapugahamulahena sold to Wagapedige George, Vel-Duraya, and others under the Waste Lands Ordinances, the Mala-dola ; on the south by Hapugahamulahena sold to Dr. William Paul Rodrigo under the Waste Lands Ordinances ; on the west by Wekadewatta sold by the Crown, Ketakelaghamulahena sold by the Crown.



Surveyor-General's Office,  
Colombo, December 5, 1918.

Scale of 4 Chains to an Inch.

C. R. LUNDIE,  
for Surveyor-General.

March 29, 1919. J. M. DAVIES,  
Special Officer.

## Kurunegala S. O. No. 2,605.

## Order under Section 4, Sub-section (1), of "The Waste Lands Ordinances of 1897, 1899, 1900, and 1903."

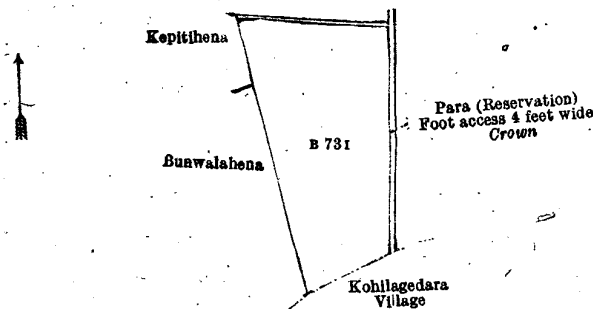
In the matter of the land commonly called or known as Kepitihena, situate in the village of Wattegedara, in the Tiragandahaye korale of the Weudawili hatpattu of the Kurunegala District, in the North-Western Province, and of "The Waste Lands Ordinances of 1897, 1899, 1900, and 1903."

WHEREAS in pursuance of section 1 of the said Ordinances it was duly declared and notified on the 15th day of September, 1916, that if no claim to the land commonly called or known as Kepitihena, situate in the village of Wattegedara, in the Tiragandahaye korale of the Weudawili hatpattu of the Kurunegala District, in the North-Western Province, containing in extent 1 acre 2 roods and 1 perch, and shown as lot B 731 in preliminary plan 4,301 and in the annexed diagram, was made to John Murray Davies, Special Officer appointed under section 28 of the said Ordinances, within the period of three months from the date specified in the said notice, such land would be declared the property of the Crown, and dealt with on account of the Crown (*vide* Notice No. 5,975) :

And whereas (1) Etugalge James, (2) Meragalge Timothias made claim thereto, and I, John Murray Davies, the aforesaid Special Officer, made due inquiry into such claim, and whereas the said claimants and I, with the consent of His Excellency the Governor, came to an agreement in writing dated the 23rd day of June, 1917, concerning the said land, under section 4, sub-section (1), of the said Ordinances, whereby it was agreed that the said claimants should be declared the purchasers of the said land upon payment on or before the 23rd day of September, 1917, to the Government Agent at Kurunegala, of a sum of Rupees Twenty-four only (Rs. 24), as the purchase amount of the said land, and whereas the said amount has been duly paid by the said claimants, they are hereby, in pursuance of the agreement aforesaid, declared to be the purchasers of the said land, as more fully described herein below.

## Description of the Land referred to:

The land commonly called or known as Kepitihena, situated in the village of Wattegedara, in the Tiragandahaye korale of the Weudawili hatpattu of the Kurunegala District, in the North-Western Province, containing in extent 1 acre 2 roods and 1 perch, and shown as lot B 731 in preliminary plan 4,301 and in the annexed diagram ; and bounded as follows : on the north and east by para (reservation, foot access, 4 feet wide) to be declared the property of the Crown under the Waste Lands Ordinances ; on the south by the village limit of Kohilagedara ; on the west by Bunwalahena claimed by Pincha Ukkuwa, Kepitihena sold to Etugalge James under the Waste Lands Ordinances.



Surveyor-General's Office,  
Colombo, December 5, 1918.

Scale of 4 Chains to an Inch.

C. R. LUNDIE,  
for Surveyor-General.

March 29, 1919. J. M. DAVIES,  
Special Officer.

## Kurunegala S. O. No. 2,606.

## Order under Section 4, Sub-section (1), of "The Waste Lands Ordinances of 1897, 1899, 1900, and 1903."

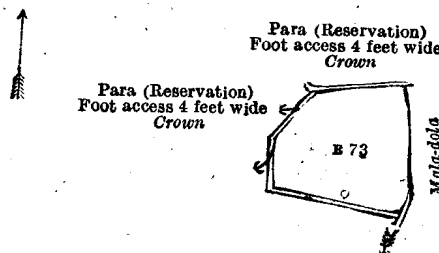
In the matter of the land commonly called or known as Hapugahamulahena, situate in the village of Wattegedara, in the Tiragandahaye korale of the Weudawili hatpattu of the Kurunegala District, in the North-Western Province, and of "The Waste Lands Ordinances of 1897, 1899, 1900, and 1903."

WHEREAS in pursuance of section 1 of the said Ordinances it was duly declared and notified on the 15th day of September, 1916, that if no claim to the land commonly called or known as Hapugahamulahena, situate in the village of Wattegedara, in the Tiragandahaye korale of the Weudawili hatpattu of the Kurunegala District, in the North-Western Province, containing in extent 2 roods and 28 perches, and shown as lot E 73 in preliminary plan 4,301 and in the annexed diagram, was made to John Murray Davies, Special Officer appointed under section 28 of the said Ordinances, within the period of three months from the date specified in the said notice, such land would be declared the property of the Crown, and dealt with on account of the Crown (*vide* Notice No. 5,975):

And whereas (1) Wagapedige George, Vel-Duraya, (2) Etugalge James, and (3) Jalatge Seti made claim thereto, and I, John Murray Davies, Special Officer appointed under section 28 of the said Ordinances, made due inquiry into such claim, and whereas the said claimants and I, with the consent of His Excellency the Governor, came to an agreement in writing dated the 23rd day of June, 1917, concerning the said land, under section 4, sub-section (1), of the said Ordinances, whereby it was agreed that the said claimants should be declared the purchasers of the said land, in the proportion of  $\frac{2}{3}$  to the said 1st claimant,  $\frac{1}{3}$  to the said 2nd claimant, and  $\frac{1}{3}$  to the said 3rd claimant, upon payment on or before the 23rd day of September, 1917, to the Government Agent at Kurunegala, of a sum of Rupees Twelve only (Rs. 12), as the purchase amount of the said land, and whereas the said amount has been duly paid by the said claimants, they are hereby, in pursuance of the agreement aforementioned, declared to be the purchasers of the said land, as more fully described herein below.

*Description of the Land referred to.*

The land commonly called or known as Hapugahamulahena, situated in the village of Wattegedara, in the Tiragandahaye korale of the Weudawili hatpattu of the Kurunegala District, in the North-Western Province, containing in extent 2 roods and 28 perches, and shown as lot E 73 in preliminary plan 4,301 and in the annexed diagram; and bounded as follows: on the north by para (reservation, foot access, 4 feet wide) to be declared the property of the Crown under the Waste Lands Ordinances; on the east by the Mala-dola; on the south and west by para (reservation, foot access, 4 feet wide) to be declared the property of the Crown under the Waste Lands Ordinances.



Surveyor-General's Office,  
Colombo, December 5, 1918.

Scale of 4 Chains to an Inch.

C. R. LUNDIE,  
for Surveyor-General.

March 29, 1919.

J. M. DAVIES,  
Special Officer.

## Kurunegala S. O. No. 2,607.

## Order under Section 4, Sub-section (1), of "The Waste Lands Ordinances of 1897, 1899, 1900, and 1903."

In the matter of the land commonly called or known as Telumbogahamulahena, situate in the village of Wattegedara, in the Tiragandahaye korale of the Weudawili hatpattu of the Kurunegala District, in the North-Western Province, and of "The Waste Lands Ordinances of 1897, 1899, 1900, and 1903."

WHEREAS in pursuance of section 1 of the said Ordinances it was duly declared and notified on the 15th day of September, 1916, that if no claim to the land commonly called or known as Telumbogahamulahena, situate in the village of Wattegedara, in the Tiragandahaye korale of the Weudawili hatpattu of the Kurunegala District, in the North-Western Province, containing in extent 3 acres 1 rood and 15 perches, and shown as lot B 73c in preliminary plan 4,301 and in the annexed diagram, was made to John Murray Davies, Special Officer appointed under section 28 of the said Ordinances, within the period of three months from the date specified in the said notice, such land would be declared the property of the Crown, and dealt with on account of the Crown (*vide* Notice No. 5,975):

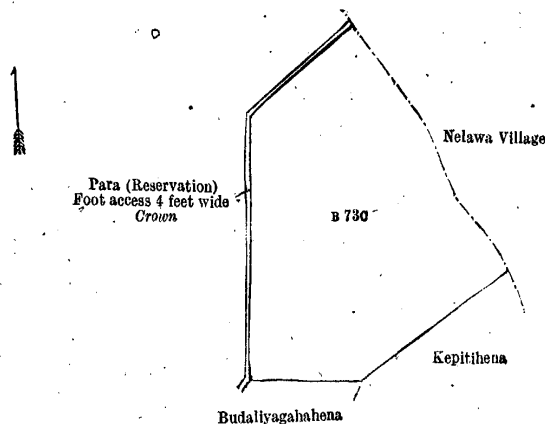
And whereas (1) Wagapedige George, Vel-Duraya, (2) Etugalge James, and (3) Jalatge Seti made claim thereto, and I, John Murray Davies, Special Officer appointed under section 28 of the said Ordinances, made due inquiry into such claim, and whereas the said claimants and I, with the consent of His Excellency the Governor, came to an agreement in writing dated the 23rd day of June, 1917, concerning the said land, under section 4, sub-section (1), of the said Ordinances, whereby it was agreed that the said claimants should be declared the purchasers of the said land, in the proportion of  $\frac{2}{3}$  to the said 1st claimant,  $\frac{1}{3}$  to the said 2nd claimant, and  $\frac{1}{3}$  to the said 3rd claimant, upon payment on or before the 23rd day of September, 1917, to the Government Agent at Kurunegala, of a sum of Rupees Fifty-three and Cents Fifty only (Rs. 53.50), as the purchase amount of the said land, and whereas the said amount has been duly paid by the said claimants, they are hereby, in pursuance of the agreement aforementioned, declared to be the purchasers of the said land, as more fully described herein below.

*Description of the Land referred to.*

The following lot situated in the village of Wattededara, in the Tiragandahaye korale of the Weudawili hatpattu of the Kurunegala District, in the North-Western Province, as described in the annexed diagram :—

Lot.	Name of Land.	Preliminary plan 4,301.	Extent, A. R. P.
B 73c	Telumbogahamulahena		3 1 15

and bounded as follows : on the north by para (reservation, foot access, 4 feet wide) to be declared the property of the Crown under the Waste Lands Ordinances, the village limit of Nelawa ; on the east by the village limit of Nelawa ; on the south by Keppithena sold to Etungalge James under the Waste Lands Ordinances, Budaliyahahena sold to Dr. William Paul Rodrigo under the Waste Lands Ordinances ; on the west by para (reservation, foot access, 4 feet wide) to be declared the property of the Crown under the Waste Lands Ordinances.



Surveyor-General's Office,  
Colombo, December 5, 1918.

Scale of 4 Chains to an Inch.

C. R. LUNDIE,  
for Surveyor-General.

J. M. DAVIES,  
Special Officer.

March 29, 1919.

**Kurunegala S. O. No. 2,608.****Order under Section 4, Sub-section (1), of "The Waste Lands Ordinances of 1897, 1899, 1900, and 1903."**

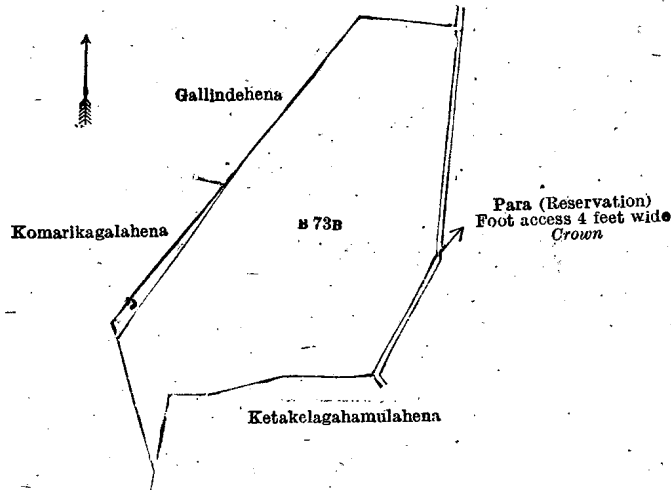
In the matter of the land commonly called or known as Ketakalegahamulahena, situate in the village of Wattededara in the Tiragandahaye korale of the Weudawili hatpattu of the Kurunegala District, in the North-Western Province, and of "The Waste Lands Ordinances of 1897, 1899, 1900, and 1903."

WHEREAS in pursuance of section 1 of the said Ordinances it was duly declared and notified on the 15th day of September, 1916, that if no claim to the land commonly called or known as Ketakalegahamulahena, situate in the village of Wattededara, in the Tiragandahaye korale of the Weudawili hatpattu of the Kurunegala District, in the North-Western Province, containing in extent 3 acres 2 roods and 1 perch, and shown as lot B 73B in preliminary plan 4,301 and in the annexed diagram, was made to John Murray Davies, Special Officer appointed under section 28 of the said Ordinances, within the period of three months from the date specified in the said notice, such land would be declared the property of the Crown, and dealt with on account of the Crown (*vide* Notice No. 5,975) :

And whereas (1) Sinhalage Horatala, (2) ditto Wattuwa, (3) ditto Mohota, and (4) ditto Horatala made claim thereto, and I, John Murray Davies, the aforesaid Special Officer, made due inquiry into such claim, and whereas the said claimants and I, with the consent of His Excellency the Governor, came to an agreement in writing dated the 23rd day of June, 1917, concerning the said land, under section 4, sub-section (1), of the said Ordinances, whereby it was agreed that Miss Adeline de Silva Samarasinha Siriwardena should be declared the purchaser of the said land upon payment by the said Miss Adeline de Silva Samarasinha Siriwardena on or before the 23rd day of September, 1917, to the Government Agent at Kurunegala, or to the Settlement Officer, of a sum of Rupees Fifty-six only (Rs. 56), as the purchase amount of the said land, and whereas the said amount has been duly paid, the said Miss Adeline de Silva Samarasinha Siriwardena, is hereby, in pursuance of the agreement afore-mentioned, declared to be the purchaser of the said land, as more fully described herein below.

*Description of the Land referred to.*

The land commonly called or known as Ketakalegahamulahena, situated in the village of Wattededara, in the Tiragandahaye korale of the Weudawili hatpattu of the Kurunegala District, in the North-Western Province, containing in extent 3 acres 2 roods and 1 perch, and shown as lot B 73B in preliminary plan 4,301 and in the annexed diagram ; and bounded as follows : on the north by Gallindehena sold to Dr. William Paul Rodrigo under the Waste Lands Ordinances ; on the east by para (reservation, foot access, 4 feet wide) to be declared the property of the Crown under the Waste Lands Ordinances ; on the south by Ketakalegahamulahena sold to Meragalge Timothias under the Waste Lands Ordinances, Gallindehena sold to Dr. William Paul Rodrigo under the Waste Lands Ordinances.



Surveyor-General's Office,  
Colombo, December 5, 1918.

Scale of 4 Chains to an Inch.

C. R. LUNDIE,  
for Surveyor-General.

J. M. DAVIES,  
Special Officer.

January 22, 1919.

**Kurunegala S.-O. No. 2,609.**

**Order under Section 4, Sub-section (1), of "The Waste Lands Ordinances of 1897, 1899, 1900, and 1903."**

In the matter of the lands commonly called or known as Kepitihena, situate in the village of Wattegedera, in the Tiragandahaye korale of the Weudawili hatpattu of the Kurunegala District, in the North-Western Province, and of "The Waste Lands Ordinances of 1897, 1899, 1900, and 1903."

WHEREAS in pursuance of section 1 of the said Ordinances it was duly declared and notified on the 15th day of September, 1916, that if no claim to the lands commonly called or known as Kepitihena, situate in the village of Wattegedera, in the Tiragandahaye korale of the Weudawili hatpattu of the Kurunegala District, in the North-Western Province, containing in extent 4 acres 1 rood and 12 perches, and shown as lots B 73E and B 73J in preliminary plan 4,301 and in the annexed diagrams, was made to John Murray Davies, Special Officer appointed under section 28 of the said Ordinances, within the period of three months from the date specified in the said notice, such lands would be declared the property of the Crown, and dealt with on account of the Crown (*vide* Notice No. 5,975):

And whereas Etugalge James made claim thereto, and I, John Murray Davies, the aforesaid Special Officer, made due inquiry into such claim, and whereas the said claimant and I, with the consent of His Excellency the Governor, came to two agreements in writing dated the 23rd day of June, 1917, concerning the said lands, under section 4, sub-section (1), of the said Ordinances, whereby it was agreed that the said claimant should be declared the purchaser of the said lands upon payment on or before the 23rd day of September, 1917, to the Government Agent at Kurunegala, of sums of Rupees Fifty-six (Rs. 56) and of Rupees Twelve (Rs. 12) only, as the purchase amounts of the said lands, and whereas the said amounts have been duly paid by the said claimant, he is hereby, in pursuance of the agreements aforementioned, declared to be the purchaser of the said lands, as more fully described herein below.

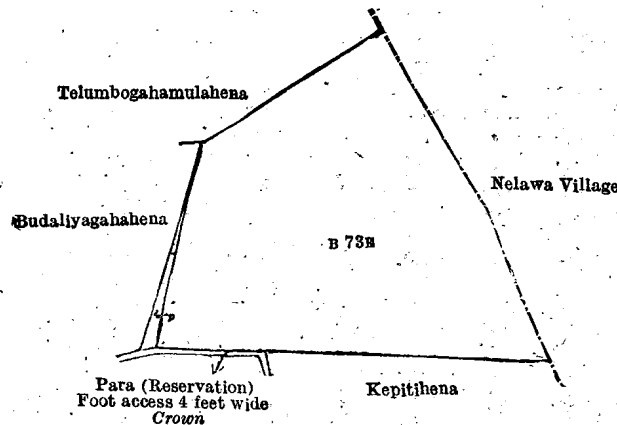
*Description of the Lands referred to.*

The following lots situated in the village of Wattegedera, in the Tiragandahaye korale of the Weudawili hatpattu of the Kurunegala District, in the North-Western Province, as described in the annexed diagrams:—

**I.—Preliminary plan 4,301.**

Lot.	Name of Land.	Extent, A. R. P.
B 73E	Kepitihena	3 2 7

and bounded as follows: on the north by Telumbogahamulahena sold to Wagapedige George, Vel-Duraya, and others under the Waste Lands Ordinances; on the east by the village limit of Nelawa; on the south by Kepitihena sold to Dr. William Paul Rodrigo under the Waste Lands Ordinances, para (reservation, foot access, 4 feet wide) to be declared the property of the Crown under the Waste Lands Ordinances; on the west by Budaliyagahahena sold to Dr. William Paul Rodrigo under the Waste Lands Ordinances.



Surveyor-General's Office,  
Colombo, December 5, 1918.

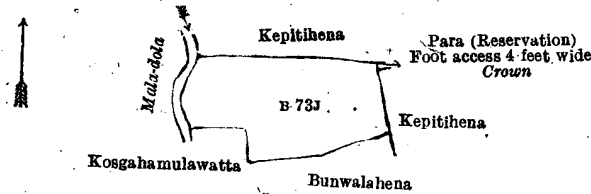
Scale of 4 Chains to an Inch.

C. R. LUNDIE,  
for Surveyor-General.

## II.—Preliminary plan 4,301.

Lot.	Name of Land.	Extent, A. R. P.
B 73J	Kepitihena	0 3 5

and bounded as follows : on the north by Kepitihena sold to Wagapedige George, Vel-Duraya, and others under the Waste Lands Ordinances ; on the east by para (reservation, foot access, 4 feet wide) to be declared the property of the Crown under the Waste Lands Ordinances, Kepitihena sold to Etugalge James and another under the Waste Lands Ordinances ; on the south by Bunwalahena claimed by Pincha Ukkuwa, Kosgahamulawatta claimed by Wastuwa and others ; on the west by the Mala-dola.



Surveyor-General's Office,  
Colombo, December 5, 1918.

Scale of 4 Chains to an Inch.

C. R. LUNDIE,  
for Surveyor-General.

J. M. DAVIES,  
Special Officer.

March 29, 1919.

## Kurunegala S. O. No. 2,610.

Order under Section 4, Sub-section (1), of "The Waste Lands Ordinances of 1897, 1899, 1900, and 1903."

In the matter of the lands commonly called or known as Rediketiyaelagawahena, Rukattanagahamullehena, &c., situate in the village of Tuttiriwewa, in the Baladora korale of the Dewameddi hatpattu of the Kurunegala District, in the North-Western Province, and of "The Waste Lands Ordinances of 1897, 1899, 1900, and 1903."

WHEREAS in pursuance of section 1 of the said Ordinances it was duly declared and notified on the 9th day of March, 1917, that if no claim to the lands commonly called or known as Rediketiyaelagawahena, Rukattanagahamullehena, &c., situate in the village of Tuttiriwewa, in the Baladora korale of the Dewameddi hatpattu of the Kurunegala District, in the North-Western Province, containing in extent 116 acres 1 rood and 22 perches, and shown as lots 2, 4, 6, and 9 in preliminary plan 1,620 and in the annexed diagram, was made to John Murray Davies, Special Officer appointed under section 28 of the said Ordinances, within the period of three months from the date specified in the said notice, such lands would be declared the property of the Crown, and dealt with on account of the Crown (*vide* Notice No. 6,241):

And whereas Hettiakandage Bastian Fernando made claim thereto, and Howard Orme Fox, Special Officer appointed under section 28 of the said Ordinances, made due inquiry into such claim, and whereas the said claimant and I, John Murray Davies, the aforesaid Special Officer, with the consent of His Excellency the Governor, came to an agreement in writing dated the 3rd day of April, 1918, concerning the said lands under section 4, sub-section (1), of the said Ordinances, whereby it was agreed that (1) Hettiakandage Daisy Mary Felicia Fernando and (2) Hettiakandage Evelyn Maud Ashila Fernando should be declared the purchasers of the said lands upon payment to the Settlement Officer of a sum of Rupees Five thousand Eight hundred and Nineteen only (Rs. 5,819), as the purchase amount of the said lands, and whereas the said amount has been paid, the said (1) Hettiakandage Daisy Mary Felicia Fernando and (2) Hettiakandage Evelyn Maud Ashila Fernando are hereby, in pursuance of the agreement aforementioned, declared to be the purchasers of the said lands, as more fully described herein, below.

## Description of the Lands referred to.

The following lots situated in the village of Tuttiriwewa, in the Baladora korale of the Dewameddi hatpattu of the Kurunegala District, in the North-Western Province, as described in the annexed diagram:—

## Preliminary plan 1,620.

Lot.	Name of Land.	Extent, A. R. P.
2	Rediketiyaelagawahena	58 1 18
4	Rukattanagahamullehena	3 3 3
6	Do. Talgahamullehena, and Wewagawahena	43 3 37
9	Rediketiyawelahena, Rediketiyahena, and Kadjugahamulahena	10 1 4

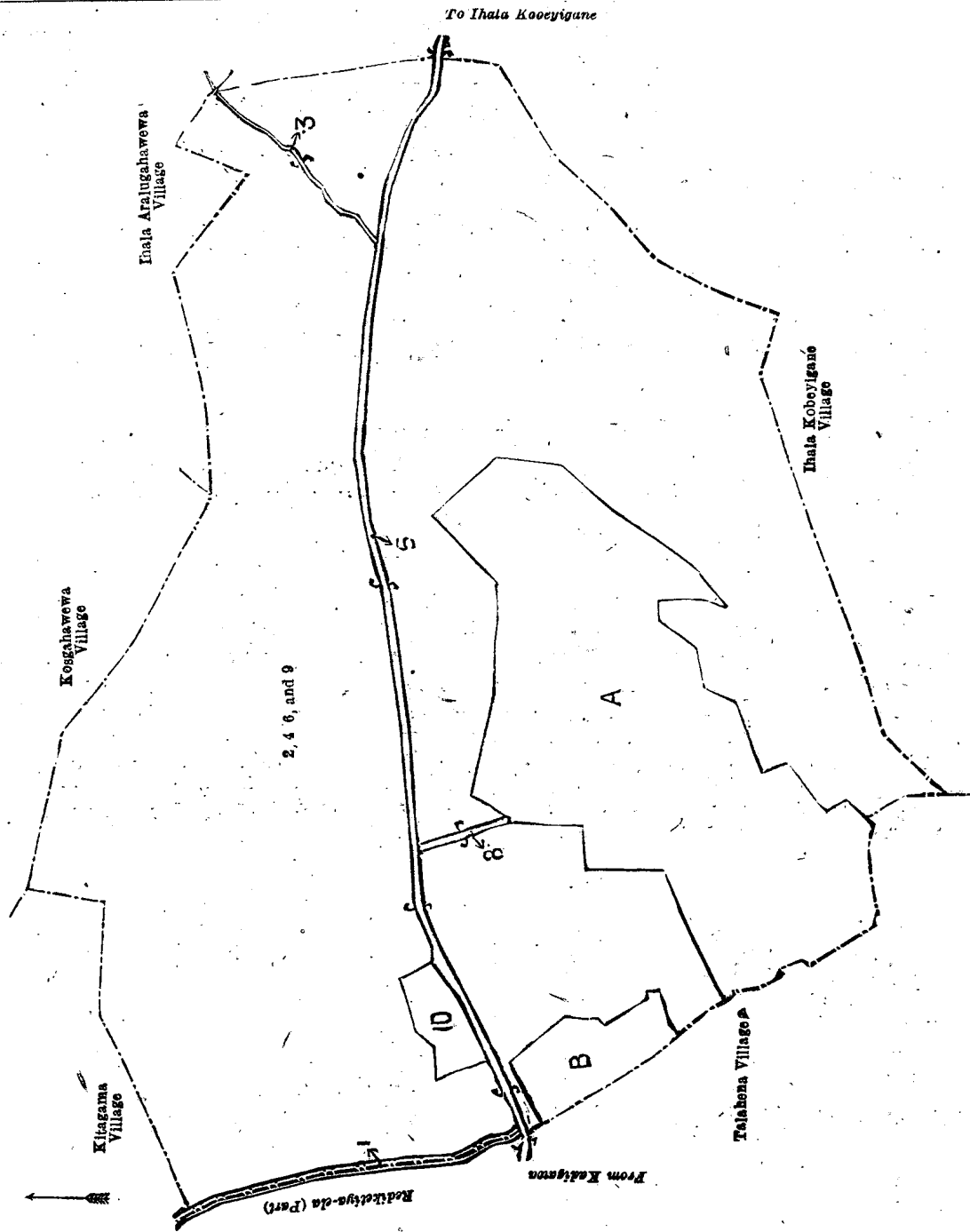
116 1 22

and bounded as follows : on the north by the village limits of Kitagama, Kosgahawewa, and Ihala Aralugahawewa ; on the east by the village limit of Ihala Kobeigane ; on the south by the village limit of Ihala Kobeigane and Talahena ; on the west by the village limit of Talahena, the village limit of Talahena (part of Rediketiyaela).

NOTE.—The following lots lying within the above boundaries are excluded from this order, and their aggregate acreage of 30 acres 1 rood and 21 perches is not included in the acreage of 116 acres 1 rood and 22 perches given above:—

## Preliminary plan 1,620.

Lot.	Name of Land.	Extent, A. R. P.	Lot.	Name of Land.	Extent, A. R. P.
1	Rediketiyaela (part)	0 1 4	A 15	Siyambalagahamullawatta (T. P. 330,289)	0 3 8
3	Footpath	0 0 17	A 16	Wewagawahena (T. P. 330,289)	2 0 5
5	Gansabhawera road	1 2 34	A 17	Ambagahamullawatta (T. P. 330,289)	0 1 6
8	Cart track	0 0 13	B 11	Rediketiyaelakumbura	2 1 6
10	Ambagahamullawatta (T. P. 330,299)	1 0 18	B 12	Rediketiyekamata..	0 0 5
A 7	Tuttiriwewa (tank and bund)	7 1 34			
A 3	Pahalakumbura and Ihalakumbura	11 1 26			
A 14	Paranawatta	2 2 35			
					30 1 21



Surveyor-General's Office,  
Colombo, April 9, 1919.

Scale of 8 Chains to an Inch.

C. R. LUNDIE,  
for Surveyor-General.

J. M. DAVIES,  
Special Officer.

May 6, 1919.

**Kurunegala S. O. No. 2,611.**

**Order under Section 4, Sub-section (1), of "The Waste Lands Ordinances of 1897, 1899, 1900, and 1903," declaring Lands to be Crown Property.**

In the matter of the lands commonly called or known as Bandaramukalana and Minimarugodellamukalana, situate in the village of Riligala, in the Udukaha korale west of the Dambadeni hatpattu of the Kurunegala District, in the North-Western Province, and of "The Waste Lands Ordinances of 1897, 1899, 1900, and 1903."

WHEREAS in pursuance of section 1 of the said Ordinances it was duly notified on the 14th day of September, 1917, that if no claim to the lands commonly called or known as Bandaramukalana and Minimarugodellamukalana, situate in the village of Riligala, in the Udukaha korale west of the Dambadeni hatpattu of the Kurunegala District, in the North-Western Province, containing in extent 43 acres 1 rood and 32 perches, and shown as lots 21c and 21aF in preliminary plan 558 and in the annexed diagrams, was made to Norman Albert Hampton, Special Officer appointed under section 28 of the said Ordinances, within the period of three months from the date specified in such notice, such lands would be declared the property of the Crown, and dealt with on account of the Crown (*vide* Notice No. 6,560):

And whereas (1), Kongona Patirannehelage Leyappu made claim to the said lot 21c, and whereas the said claimant has withdrawn his claim thereto, and whereas (2) Wijesinha Herat Mudiyansele Punchirala and (3) Karunadipati Mudiyansele Ukku Banda, Vel-Vidane, made claim to the said lot 21aF; and where as the said 2nd claimant by an agreement in writing dated the 8th day of July, 1918, in consideration of being declared the purchaser of lot 21aF3 of the block survey:

preliminary plan 558, for a sum of Rs. 65, withdrew claim to the said lot 21AF; and whereas the said 3rd claimant by an agreement in writing dated the 13th day of January, 1918, in consideration of being declared the purchaser of lot 40A and 41 of the notice and of the block survey preliminary plan 558, for a sum of Rs. 38, withdrew claim to the said lot 21AF, I, Norman Albert Hampton, the aforesaid Special Officer, under and by virtue of the powers vested in me in that behalf by section 4 of the said Ordinances, do hereby on this 10th day of April, 1919, order and declare, under section 4, sub-section (1), of the said Ordinances, that the said lands, as more fully described herein below, are the property of the Crown.

*Description of the Lands referred to.*

The following lots situated in the village of Riligala, in the Udukaha korale west of the Dambadeni hatpattu of the Kurunegala District, in the North-Western Province, as described in the annexed diagrams:—

I.—Preliminary plan 558.

Lot.	Name of Land.	Extent, A. R. P.
21c	Bandaramukalana	32 2 19

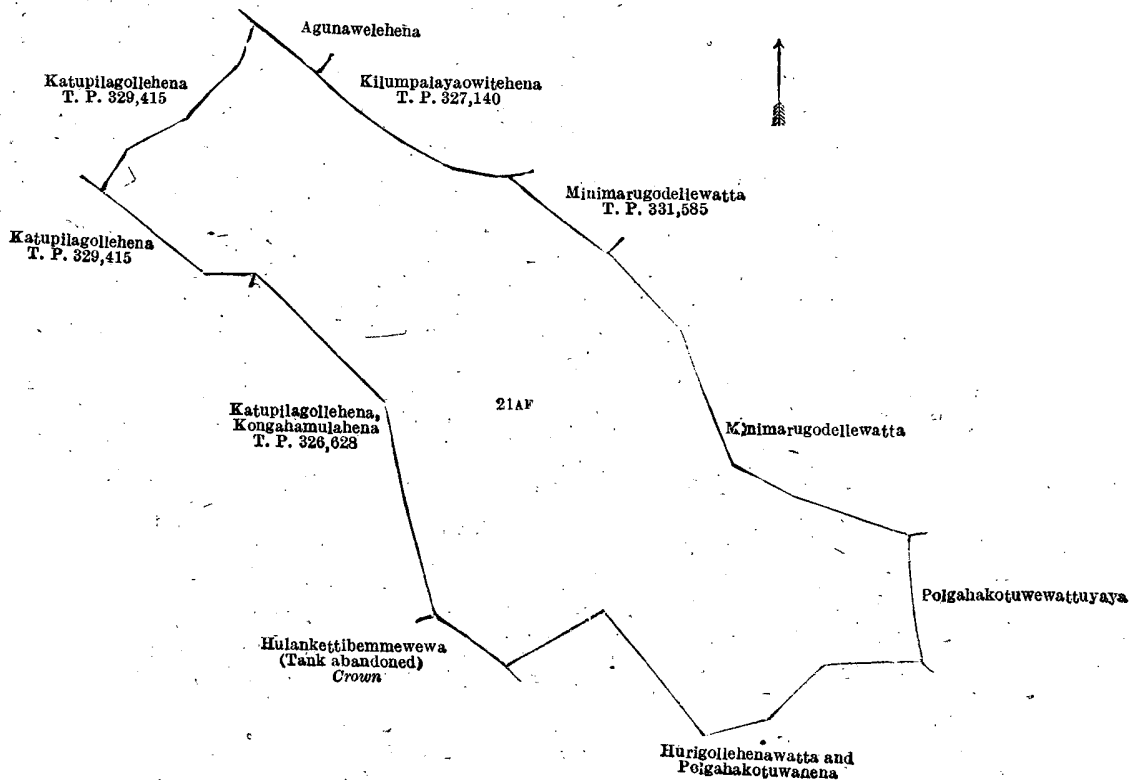
and bounded as follows: on the north by Galpelmewatta (private), Gansabhawa road from Hamangala declared to be the property of the Crown under the Waste Lands Ordinances, Paranawatta sold by the Crown (T. P. 326,747), Peragollewatta belonging to the Crown, Kolongahamulahena to be declared the property of the Crown under the Waste Lands Ordinances, Peragollewatta belonging to the Crown, Paranawatta sold by the Crown, Puranekumbura claimed by Siriwardana Arachchi Mudalihami, Delgahamulawatta sold by the Crown (T. P. 332,196), Bulugahamulawatta sold by the Crown (T. P. 332,590); on the east by Kosgahamulawatta sold by the Crown (T. P. 332,540), Bulugahamulahena sold by the Crown (T. P. 331,231), Bulugahamulahena belonging to the Crown, Katupelagollehena sold by the Crown (T. P. 329,415); on the south by Katupelagollehena sold by the Crown (T. P. 329,415), the boundary limit of Meda pattu east korale; on the west by the boundary limit of Meda pattu east korale, Galpelmewatta (private).

[For Diagram see page 1119.]

II.—Preliminary plan 558.

Lot.	Name of Land.	Extent, A. R. P.
21AF	Minimarugodellamukalana	10 3 13

and bounded as follows: on the north by Katupilagollehena sold by the Crown (T. P. 329,415), Agunawelehena sold by the Crown, Kilumpalayaowitehena sold by the Crown (T. P. 327,140), Minimarugodellawatta sold by the Crown (T. P. 331,585), Minimarugodellawatta sold to Wijesingha Herat Mudiyansele Punchirala under the Waste Lands Ordinances; on the east by Minimarugodellawatta sold to Wijesingha Herat Mudiyansele Punchirala under the Waste Land Ordinances, Polgahakotuwegattayaya (private); on the south by Hurigollehenawatta and Polgahakotuwahena claimed by Karunadipathi Mudiyansele Punchi Menika and others, Hulankettibemmewewa (tank abandoned) declared to be the property of the Crown under the Waste Lands Ordinances; on the west by Katupilagollehena, Kongahamulahena sold by the Crown (T. P. 326,628), Katupilagollehena sold by the Crown (T. P. 329,415).



Surveyor-General's Office,  
Colombo, March 21, 1919.

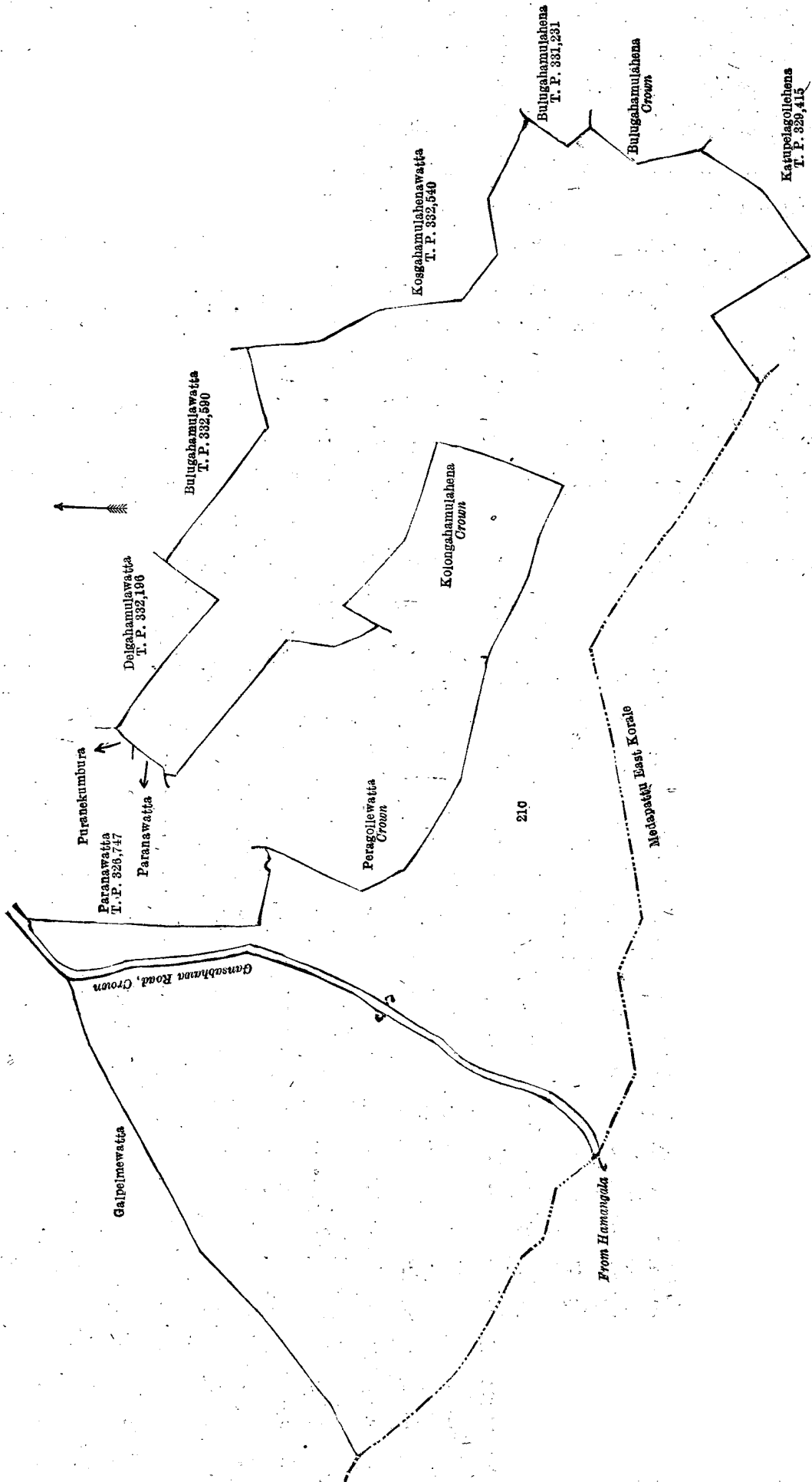
Scale of 4 Chains to an Inch.

C. R. LUNDIE,  
for Surveyor-General.

April 10, 1919.

N. A. HAMPTON,  
Special Officer.





Surveyor-General's Office,  
Colombo, March 21, 1919.

Scale of 4 Chains to an Inch.

C. R. LUNDIE,  
for Surveyor-General.

**Order under Section 2 of "The Waste Lands Ordinances of 1897, 1899, 1900, and 1903,"  
declaring Lands to be Crown Property.**

In the matter of the lands commonly called or known as Dangahahena (reservation for a road) and Dangahahena, situate in the village of Alankulama, in Karambe pattu of Demala hatpattu of the Puttalam District, in the North-Western Province, and of "The Waste Lands Ordinances of 1897, 1899, 1900, and 1903"

THE notice required by section 1 of "The Waste Lands Ordinances of 1897, 1899, 1900, and 1903," having been duly published in manner prescribed by that section in respect of the above-named lands (*vide* Notice No. 7,071), and no claim having been made to the said lands or to any interest therein within the period of three months from the date specified in the said notice, I, George FitzGeorge Forrest, Assistant Government Agent of the Puttalam and Chilaw Districts of the North-Western Province, under and by virtue of the powers vested in me in that behalf by section 2 of the said Ordinances, do hereby on this 15th day of May, 1919, order and declare that the said lands, as more fully described herein below, situate in the village of Alankulama, in Karambe pattu of Demala hatpattu of the Puttalam District, in the North-Western Province, and shown as lots 3 and 4 in preliminary plan 4,795 and in the annexed diagram, and containing in extent 1 acre 1 rood and 8 perches, are the property of the Crown.

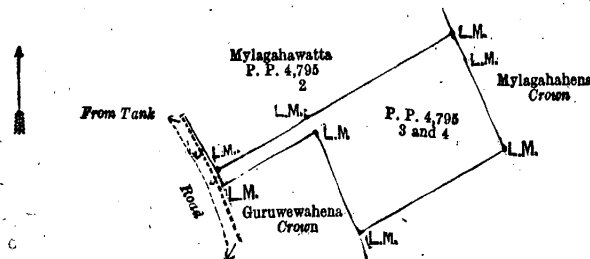
*Description of the Lands referred to.*

The following lots situated in the village of Alankulama, in Karambe pattu of Demala hatpattu of the Puttalam District, in the North-Western Province, as described in the annexed diagram:—

Preliminary plan 4,795.

Lot.	Name of Land.	Extent, A. B. P.
3	Dangahahena (reservation for a road)	0 1 2
4	Dangahahena	1 0 6
		1 1 8

and bounded as follows: on the north by Mylagahawatta sold by the Crown to A. H. M. Appuhamy; on the east and south by Mylagahahena claimed by the Crown; and on the west by Guruwawahena claimed by the Crown and road from tank.



Surveyor-General's Office,  
Colombo, October 19, 1918.

*Scale of 4 Chains to an Inch.*

C. H. VINCE,  
for Surveyor-General.

May 15, 1919.

G. F. FORREST,  
Assistant Government Agent.

**Order under Section 2 of "The Waste Lands Ordinances of 1897, 1899, 1900, and 1903,"  
declaring Lands to be Crown Property.**

In the matter of the lands commonly called or known as Dangahahatta, Timbirigahahena (reservation for the well or a threshing-floor), (reservation for a footpath), and Timbirigahahena (reservation for Kottukachchiya-ela), situate in the village of Kottukachchiya, in Perawili pattu of Demala hatpattu of the Puttalam District, in the North-Western Province, and of "The Waste Lands Ordinances of 1897, 1899, 1900, and 1903."

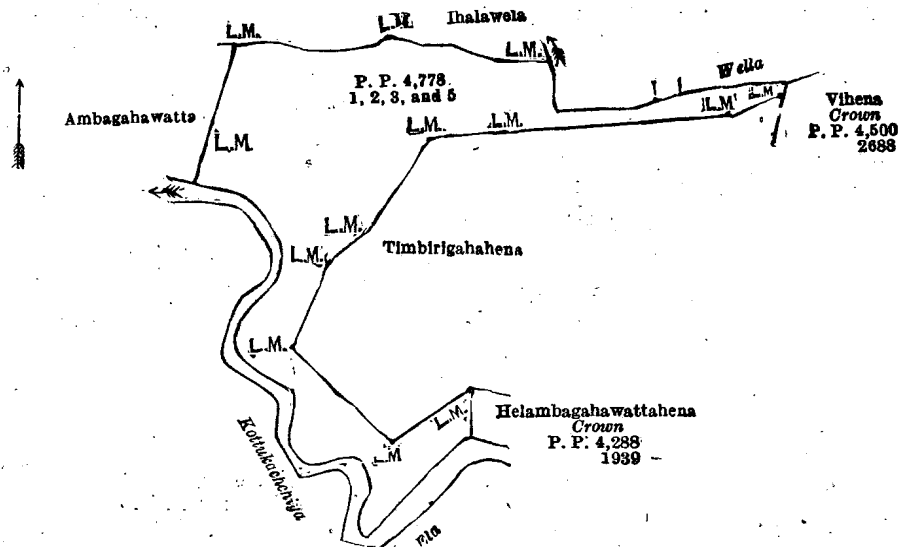
THE notice required by section 1 of "The Waste Lands Ordinances of 1897, 1899, 1900, and 1903," having been duly published in manner prescribed by that section in respect of the above-named lands (*vide* Notice No. 7,070), and no claim having been made to the said lands or to any interest therein within the period of three months from the date specified in the said notice, I, George FitzGeorge Forrest, Assistant Government Agent of the Puttalam and Chilaw Districts of the North-Western Province, under and by virtue of the powers vested in me in that behalf by section 2 of the said Ordinances, do hereby on this 15th day of May, 1919, order and declare that the said lands, as more fully described herein below, situate in the village of Kottukachchiya, in Perawili pattu of Demala hatpattu of the Puttalam District, in the North-Western Province, and shown as lots 1, 2, 3, and 5 in preliminary plan 4,773 and in the annexed diagram, and containing in extent 2 acres 3 roods and 39 perches, are the property of the Crown.

*Description of the Lands referred to.*

The following lots situated in the village of Kottukachchiya, in Perawili pattu of Demala hatpattu of the Puttalam District, in the North-Western Province, as described in the annexed diagram:—

Lot.	Name of Land.	Preliminary plan 4,773.	Extent, A. B. P.
1	Dangahawatta	.. .. .	1 2 1
2	Timbirigahahena (reservation for the wella or a threshing-floor)	.. .. .	0 1 4
3	(Reservation for a footpath)	.. .. .	0 0 17
5	Timbirigahahena (reservation for Kottukachchiya-ela)	.. .. .	1 0 17
			2 3 39

and bounded as follows: on the north by Ihalawela claimed by villagers of Kottukachchiya and wella; on the east by Vihena claimed by the Crown, Timbirigahahena sold by the Crown to A. H. M. Herathamy and another, Helambagahawattahena claimed by the Crown; on the south by Kottukachchiya-ela; and on the west by Kottukachchiya-ela an Ambagahawatta claimed by the Crown.



Surveyor-General's Office,  
Colombo, October 29, 1918.

Scale of 4 Chains to an Inch.

C. H. VINCE,  
for Surveyor-General.

May 15, 1919.

G. F. FORREST,  
Assistant Government Agent.

**Order under Section 2 of "The Waste Lands Ordinances of 1897, 1899, 1900, and 1903,"  
declaring Land to be Crown Property.**

In the matter of the land commonly called or known as Godalandekele, situate in the village of Wadatta, in Pandita pattu of Demala hatpattu of the Puttalam District, in the North-Western Province, and of "The Waste Lands Ordinances of 1897, 1899, 1900, and 1903."

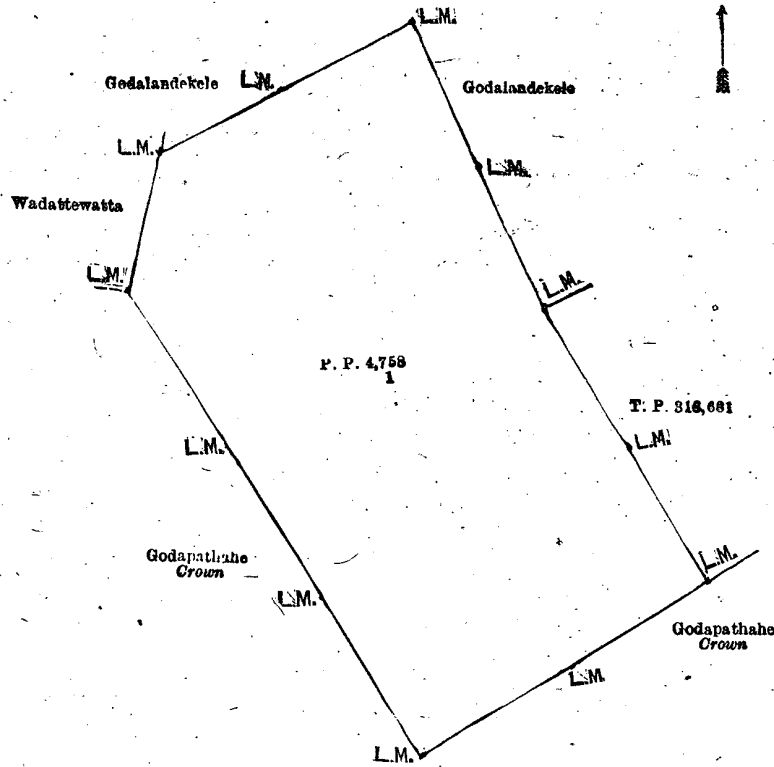
THE notice required by section 1 of "The Waste Lands Ordinances of 1897, 1899, 1900, and 1903," having been duly published in manner prescribed by that section in respect of the above-named land (*vide* Notice No. 7,091), and no claim having been made to the said land or to any interest therein within the period of three months from the date specified in the said notice, I, George FitzGeorge Forrest, Assistant Government Agent of the Puttalam and Chilaw Districts of the North-Western Province, under and by virtue of the powers vested in me in that behalf by section 2 of the said Ordinances, do hereby on this 29th day of April, 1919, order and declare that the said lands, as more fully described herein below, situate in the village of Wadatta, in Pandita pattu of Demala hatpattu of the Puttalam District, in the North-Western Province, and shown as lot 1 in preliminary plan 4,758 and in the annexed diagram, and containing in extent 10 acres 2 roods and 5 perches, is the property of the Crown.

*Description of the Land referred to.*

The following lot situated in the village of Wadatta, in Pandita pattu of the Demala hatpattu of Puttalam District, in the North-Western Province, as described in the annexed diagram:—

Lot.	Name of Land.	Preliminary plan 4,758.	Extent, A. B. P.
1	Godalandekele	.. .. .	10 2 5

and bounded as follows: on the north-east by Godalandekele claimed by Appuhami Vidane and T. P. 318,681; on the south-east and south-west by Godspathahe claimed by the Crown; on the north-west by Wadattewatta claimed by Mudalihami, ex-Arachchi, and Godalandekele claimed by Appuhami Vidane.



Surveyor-General's Office,  
Colombo, November 1, 1918.

Scale of Chains to an Inch.

C. H. VINCE,  
for Surveyor-General.

April 29, 1919,

G. F. FORREST,  
Assistant Government Agent.

**Order under Section 2 of "The Waste Lands Ordinances of 1897, 1899, 1900, and 1903,"  
declaring Lands to be Crown Property.**

In the matter of the lands commonly called or known as Dangahapitiya or Tisbambe Dangahapitiahena (reservation for Gansabhawa road) and Danaghapitiya or Tisbamba, Dangahapitiahena (reservation for stream), situate in the village of Paliyagama, in Perawili pattuwa, in the Demala hatpattuwa of the Puttalam District, in the North-Western Province, and of "The Waste Lands Ordinances of 1897, 1899, 1900, and 1903."

THE notice required by section 1 of "The Waste Lands Ordinances of 1897, 1899, 1900, and 1903," having been duly published in manner prescribed by that section in respect of the above-named lands (*vide* Notice No. 7,069), and no claim having been made to the said lands or to any interest therein within the period of three months from the date specified in the said notice, I, George FitzGeorge Forrest, Assistant Government Agent of the Puttalam and Chilaw Districts of the North-Western Province, under and by virtue of the powers vested in me in that behalf by section 2 of the said Ordinances, do hereby on this 15th day of May, 1919, order and declare that the said lands, as more fully described herein below, situate in the village of Paliyagama, in Perawili pattuwa, in the Demala hatpattu of the Puttalam District, in the North-Western Province, and shown as lots 1 and 3 in preliminary plan 4,796 and in the annexed diagrams, and containing in extent 2 roods and 18 perches, are the property of the Crown.

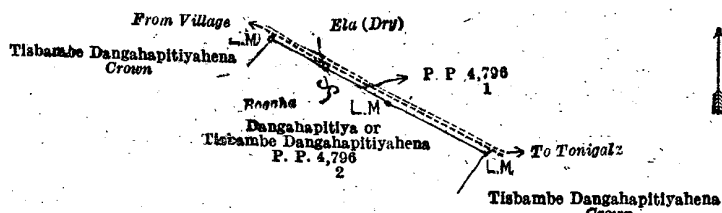
*Description of the Lands referred to.*

The following lots situated in the village of Paliyagama, in Perawili pattuwa of Demala hatpattu, in the Puttalam District of the North-Western Province, as described in the annexed diagrams:—

**I.—Preliminary plan 4,796.**

Lot.	Name of Land.	Extent, A. B. P.
1	Dangahapitiya or Tisbambe Danaghapitiahena (reservation for Gansabhawa road)	0 0 11

and bounded as follows: on the north-east by road from village to Tonigala and Tisbambe Dangahapitiahena claimed by the Crown; on the south-west by Dangahapitiya or Tisbambe Dangahapitiahena sold by the Crown to A. H. M. Ranhamy, and Tisbambe Dangahapitiahena claimed by the Crown.



Surveyor-General's Office,  
Colombo, October 26, 1918.

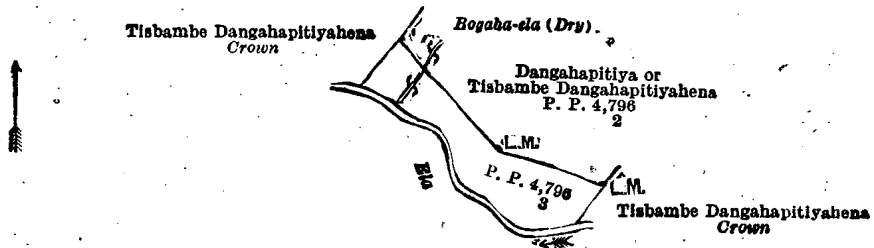
Scale of 4 Chains to an Inch.

C. H. VINCE,  
for Surveyor-General.

II.—Preliminary plan 4,796.

Lot.	Name of Land.	Extent, A. R. P.
3	Dangahapitiya or Tisbambe Dangahapitiahena (reservation for stream)	0 2 7

and bounded as follows: on the north by Dangahapitiya or Tisbambe Dangahapitiahena sold by the Crown to A. H. M. Ranhamy; on the east by Tisbambe Dangahapitiahena claimed by the Crown; on the south by ela; and on the west by Tisbambe Dangahapitiahena claimed by the Crown.



Surveyor-General's Office,  
Colombo, October 26, 1918.

Scale of 4 Chains to an Inch.

C. H. VINCE,  
for Surveyor-General.

May 15, 1919.

G. F. FORREST,  
Assistant Government Agent,

Order under Section 2 of "The Waste Lands Ordinances of 1897, 1899, 1900, and 1903,"  
declaring Lands to be Crown Property.

In the matter of the lands commonly called or known as Weehenekele *alias* Weelunkele *alias* Kaluhabaralagahakele (reservation for minor road), Weehenekele *alias* Weelunkele *alias* Kaluhabaralagahakele (reservation for means of access) and Weehenekele *alias* Weelunkele *alias* Kaluhabaralagahakele (reservation for Gansabhawa road), situate in the village of Ihala Walahapitiya, in the Yatakalan pattu of Pitigal korale south of the Chilaw District, in the North-Western Province, and of "The Waste Lands Ordinances of 1897, 1899, 1900, and 1903."

THE notice required by section 1 of "The Waste Lands Ordinances of 1897, 1899, 1900, and 1903," having been duly published in manner prescribed by that section in respect of the above-named lands (*vide* Notice No. 7,072), and no claim having been made to the said lands or to any interest therein within the period of three months from the date specified in the said notice, I, George FitzGeorge Forrest, Assistant Government Agent of the Puttalam and Chilaw Districts of the North-Western Province, under and by virtue of the powers vested in me in that behalf by section 2 of the said Ordinances, do hereby on this 15th day of May, 1919, order and declare that the said lands, as more fully described herein below, situate in the village of Ihala Walahapitiya, in the Yatakalan pattu of Pitigal korale south of the Chilaw District, in the North-Western Province, and shown as lots 4, 2, and 5 in preliminary plan 4,783 and in the annexed diagram, and containing in extent 2 roods and 26 perches, are the property of the Crown.

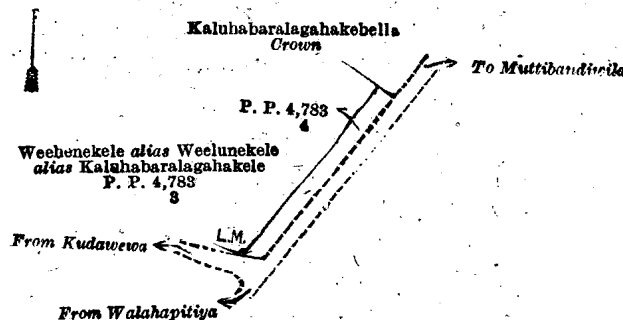
Description of the Lands referred to.

The following lots situated in the village of Ihala Walahapitiya, in Yatakalan pattu of Pitigal korale south, in the District of Chilaw of the North-Western Province, as described in the annexed diagrams:—

I.—Preliminary plan 4,783.

Lot.	Name of Land.	Extent, A. R. P.
4	Weehenekele <i>alias</i> Weelunkele <i>alias</i> Kaluhabaralagahakele (reservation for minor road)	0 0 29

and bounded as follows: on the north by Kaluhabaralagahakebella claimed by the Crown; on the east by road from Walahapitiya to Muttibandiwiila; on the south by road from Kudawewa to Walahapitiya-Muttibandiwiila road; and on the west by Weehenekele *alias* Weelunkele *alias* Kaluhabaralagahakele sold by the Crown to S. S. Tambiah.



Surveyor-General's Office,  
Colombo, October 17, 1918.

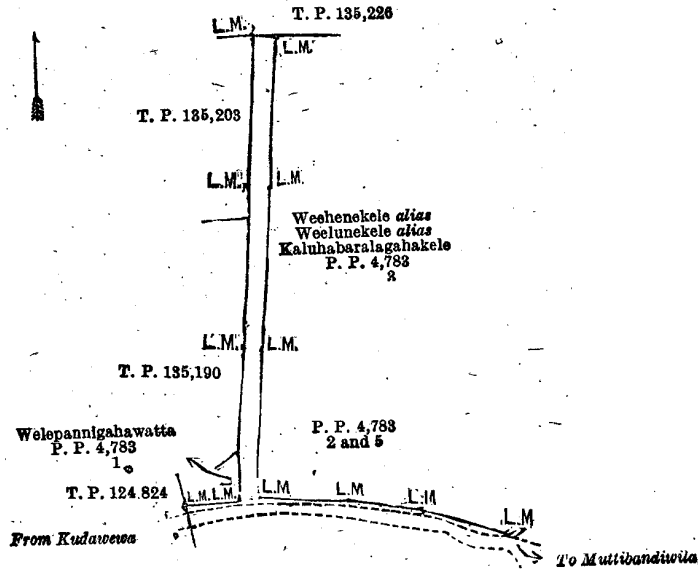
Scale of 4 Chains to an Inch.

C. H. VINCE,  
for Surveyor-General.

II.—Preliminary plan 4,783.

Lot.	Name of Land.	Extent, A. R. P.
2	Weehenekele <i>alias</i> Weelunkele <i>alias</i> Kaluhabaralagahakele (reservation for means of access)	0 1 28
5	Weehenekele <i>alias</i> Weelunkele <i>alias</i> Kaluhabaralagahakele (reservation for Gansabhawa road)	0 0 9
		0 1 37

and bounded as follows: on the north by T. P. 135,226; on the east by Weehenekele *alias* Weelunkele *alias* Kaluhabaralagahakele sold by the Crown to S. S. Tambiah; on the south by road from Kudawewa to Muttibandiwiila; on the west by T. P. 124,824, Welepanigahawatta sold by the Crown to W. R. A. Mudali Naide and title plans 135,190 and 135,230.



Surveyor-General's Office,  
Colombo, October 17, 1918

Scale of 4 Chains to an Inch.

C. H. VINCE,  
for Surveyor-General.

May 15, 1919.

G. F. FORREST,  
Assistant Government Agent.

**Order under Section 2 of "The Waste Lands Ordinances of 1897, 1899, 1900, and 1903,"  
declaring Land to be Crown Property.**

In the matter of the land commonly called or known as Sengaloyagawahena (reservation for Gansabhawa path), situate in the village of Midellawatawana, in Anaivilundan pattu south of Pitigal korale north of the Chilaw District, in the North-Western Province, and of "The Waste Lands Ordinances of 1897, 1899, 1900, and 1903."

THE notice required by section 1 of "The Waste Lands Ordinances of 1897, 1899, 1900, and 1903," having been duly published in manner prescribed by that section in respect of the above-named land (*vide* Notice No. 7,077), and no claim having been made to the said land or to any interest therein within the period of three months from the date specified in the said notice, I, George FitzGeorge Forrest, Assistant Government Agent of the Puttalam and Chilaw Districts of the North-Western Province, under and by virtue of the powers vested in me in that behalf by section 2 of the said Ordinances, do hereby on this 15th day of May, 1919, order and declare that the said land, as more fully described herein below, situate in the village of Midellawatawana, in the Anaivilundan pattu south of Pitigal korale north, in the Chilaw District, in the North-Western Province, and shown as lot 2 in preliminary plan 4662 and in the annexed diagram, and containing in extent 13 perches, is the property of the Crown.

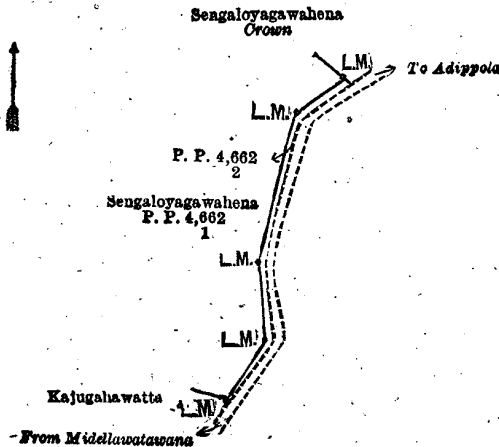
*Description of the Land referred to.*

The following lot situated in the village of Midellawatawana, in Anaivilundan pattu south of Pitigal korale north, in the Chilaw District of the North-Western Province, as described in the annexed diagram:—

Preliminary plan 4,662.

Lot.	Name of Land.	Extent, A. B. P.
2	Sengaloyagawahena (reservation for Gansabhawa path)	0 0 13

and bounded as follows: on the north by Sengaloyagawahena claimed by the Crown; on the east by road from Midellawatawana to Adippola; on the south by Kajugahawatta claimed by D. M. Appurala; on the west by Sengaloyagawahena sold by Crown to Jacob de Mel.



Surveyor-General's Office,  
Colombo, September 30, 1918.

Scale of 4 Chains to an Inch.

C. H. VINCE,  
for Surveyor-General.

May 15, 1919.

G. F. FORREST,  
Assistant Government Agent.

**Order under Section 2 of "The Waste Lands Ordinances of 1897, 1899, 1900, and 1903,"  
declaring Lands to be Crown Property.**

In the matter of the lands commonly called or known as Horahenawatta (reservation for means of access to the Crown tank, Kosgahawatta (reservation for cart road), and Kosgahawatta (reservation and road), situate in the village of Galamuna, in Yatakalana pattu, in the Pitigal korale south of the Chilaw District, in the North-Western Province, and of "The Waste Lands Ordinances of 1897, 1899, 1900, and 1903."

THE notice required by section 1 of "The Waste Lands Ordinances of 1897, 1899, 1900, and 1903," having been duly published in manner prescribed by that section in respect of the above-named lands (*vide* Notice No. 7,074), and no claim having been made to the said lands or to any interest therein within the period of three months from the date specified in the said notice, I, George FitzGeorge Forrest, Assistant Government Agent of the Puttalam and Chilaw Districts of the North-Western Province, under and by virtue of the powers vested in me in that behalf by section 2 of the said Ordinances, do hereby on this 15th day of May, 1919, order and declare that the said lands, as more fully described herein below, situate in the village of Galamuna, in Yatakalana pattu, in the Pitigal korale south of the Chilaw District, in the North-Western Province, and shown as lots 6, 3, and 4 in preliminary plan 4,782 and in the annexed diagram, and containing in extent 2 roods and 2 perches, are the property of the Crown.

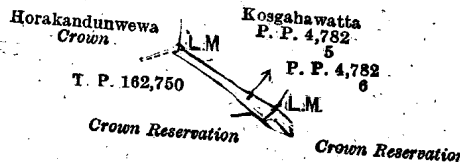
*Description of the Lands referred to.*

The following lots situated in the village of Galamuna, in Yatakalana pattu of Pitigal korale south, in the Chilaw District of the North-Western Province, as described in the annexed diagrams:—

I.—Preliminary plan 4,782.

Lot.	Name of Land.	Extent, A. R. P.
6	Horahenawatta (reservation for means of access to the Crown tank)	0 0 8

and bounded as follows: on the north by Kosgahawatta sold by the Crown to A. Singha Naide; on the east by the Crown reservation; on the south by the Crown reservation and T. P. 162,750; and on the west by Horakandunwewa claimed by the Crown.



Surveyor-General's Office,  
Colombo, October 22, 1918.

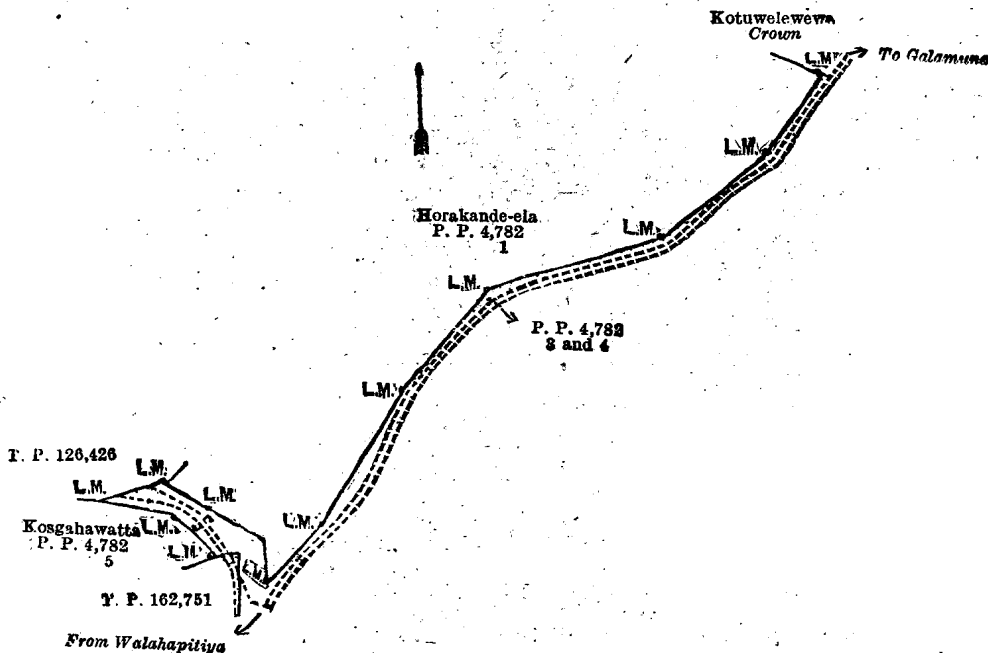
Scale of 4 Chains to an Inch.

C. H. VINCE,  
for Surveyor-General.

II.—Preliminary plan 4,782.

Lot.	Name of Land.	Extent, A. R. P.
3	Kosgahawatta (reservation for cart road)	0 1 1
4	Do. (reservation and road)	0 0 33
		0 1 34

and bounded as follows: on the north by Kotuwelewewa claimed by the Crown; on the east by road from Walahapitiya to Galamuna; on the south by T. P. 162,751 and Kosgahawatta sold by the Crown to A. Singha Naide; on the west by T. P. 126,426 and Horakande-ela sold by the Crown to M. A. Peiris.



Surveyor-General's Office,  
Colombo, October 22, 1918.

Scale of 4 Chains to an Inch.

C. H. VINCE,  
for Surveyor-General.

May 15, 1919.

G. F. FORREST,  
Assistant Government Agent.

### LAND SALES IN THE WESTERN PROVINCE.

**No. 3,279, W. P.**—The Assistant Government Agent, Kalutara District, will on Monday, September 15, 1919, at 10 A.M., at his office in the Kalutara Kachcheri, put up to auction, for sale or settlement, or will otherwise dispose of, the under-mentioned portions of Crown land, in accordance with the regulations of Government regarding land sales. Five allotments of land situated in the Pasdun korale east division of the Kalutara District of the Western Province.

Preliminary plan 16,006. Village—Badureliya in Mahapattu. Applicant—Nil.				Extent.
Lot.	Name of Land.	Name of Claimant.	Description.	A. B. P.
16	Dikhena	D. C. Wijetunga	Low jungle and rubber	0 1 7
19	Walkumburewatta	K. G. Ago Appu	Garden	0 3 11
20	Dikhena	do.	do.	0 1 6
23	Do.	P. Siyadoris Appuhamy	do.	0 0 32
24	Do.	D. C. Wijetunga	Low jungle	0 0 16

The upset price per acre varies from Rs. 50 to Rs. 300. Further particulars respecting these lands can be obtained from the Assistant Government Agent, Kalutara, and plans of them from the Surveyor-General.

Colonial Secretary's Office,  
Colombo, July 26, 1919.

A. S. PAGDEN,  
Acting Colonial Secretary.

THE Assistant Government Agent of the Kalutara District, Western Province, is prepared to receive, on or before Saturday, September 13, 1919, at the Kalutara Kachcheri, written applications for the lease in perpetuity, subject to the provision that rent shall be revised at every interval of 30 years, counting from the date of the commencement of the lease, from September 15, 1919, the under-mentioned portions of Crown land, to be planted with coconuts, rubber, tea, or other produce. No such applications will be entertained unless the applicant gives his full name and address, and until he makes with the Assistant Government Agent a deposit of survey fees as noted against each lot. Such deposit will not be returned until the lease of the land has been sold, or until it has been decided by the Assistant Government Agent that it will not be sold.

On Monday, September 15, 1919, at 10 A.M., at the Kalutara Kachcheri, the sale of the lease will be put up to auction in accordance with the regulations of Government regarding the lease of Crown lands. The highest bidder for the premium shall be the purchaser of the lease, but the bidding shall be confined to the original applicant and those other applicants whose applications shall have been made in the manner above specified.

The conditions of lease are obtainable from the Assistant Government Agent, Kalutara, and plans from the Surveyor-General.

Eight allotments of Crown land situated in Pasdun korale east of the Kalutara District of the Western Province.  
Preliminary plan 16,006. Village—Badureliya in Mahapattu Applicant—B. V. Fernando.

Lot.	Name of Land.	Description.	Extent.	Survey fees		Upset premium per acre.	Annual rent per acre for the first 30 years.	
				per acre or part of an acre.	Rs. c.		Each of the first 6 years.	Each of the remaining 24 years.
			A. B. P.	Rs. c.	Rs. c.	Rs. c.	Rs. c.	
1	Madolwaturana	Jungle	5 1 26	4 0	16 0	4 0	12 0*	
3	Do.	do.	30 1 7	3 0	15 0	4 0	12 0*	
7	Dikhena	do.	5 3 11	4 0	16 0	4 0	12 0*	
Applicant—Nil.								
9	Dikhena	Jungle	52 2 33	3 0	15 0	4 0	12 0*	
11	Oddiyandeniya	Deniya	5 0 33	4 0	16 0	4 0	12 0	
13	Walkumburedeniya	do.	2 1 2	4 0	16 0	4 0	12 0	
Applicant—B. V. Fernando.								
14	Dikhena	Jungle	0 3 4	5 0	17 0	4 0	12 0*	
Applicant—Nil.								
18	Walkumburedeniya	Deniya	1 1 32	5 0	17 0	4 0	12 0	

\* The products to be cultivated are coconut, rubber, or tea.

Colonial Secretary's Office,  
Colombo, July 26, 1919.

A. S. PAGDEN,  
Acting Colonial Secretary.

### LAND SALES IN THE CENTRAL PROVINCE.

**No. 2,547, C. P.**—The Government Agent, Central Province, will on Monday, November 24, 1919, at 1.30 P.M., at his office in Kandy, put up to auction, for sale or settlement, or will otherwise dispose of, the under-mentioned portions of Crown land, in accordance with the regulations of Government regarding land sales. Five allotments of land situated in the Udapalata division of the Kandy District of the Central Province.

Preliminary plan 6,245. Village—Ampitiya in Ganga Ihala korale.				Extent.	Upset price
Lot.	Name of Land.	Name of Claimant.	Description.	A. B. P.	per acre. Rs.
K 23	Upper Craighead	Upper Craighead Tea Company (encroachment on Crown land)	Tea plantation	1 2 20	500
L 23	Do.	do.	do.	4 2 9	500
M 23	Do.	do.	do.	4 3 9	500



Lot.	Name of Land.	Name of Claimant.	Description.	Extent.		Upset price per acre, Rs.
				A.	B. P.	
	Preliminary plan 6,850. Village—Ampitiya in Ganga Ihala korale.					
2	Tolabowalapatana <i>alias</i> Kabaragalapatana <i>alias</i> Upper Craighead estate	Upper Craighead Tea Company (encroachment on Crown land)	Tea plantation	2	0 35	500
3	Do.	do.	do.	1	1 30	500

Further particulars regarding these lands can be obtained from the Government Agent, Central Province, and their plans from the Surveyor-General.

Colonial Secretary's Office,  
Colombo, July 26, 1919.

A. S. PAGDEN,  
Acting Colonial Secretary.

## LAND SALES IN THE SOUTHERN PROVINCE.

No. 3,561, S. P.—The Government Agent, Southern Province, will on Thursday, September 25, 1919, at 1 P.M., at his office in Galle Kachcheri, put up to auction, for sale or settlement, or will otherwise dispose of, the under-mentioned portions of Crown land, in accordance with the regulations of Government regarding land sales. Twenty-two allotments of land situated in the Wellaboda pattu division of the Galle District of the Southern Province.

Lot.	Name of Land.	Name of Applicant.	Description.	Extent.		Upset price per acre, Rs.
				A.	B. P.	
	Preliminary plan 11,030. Village—Magala South. Claimant—Crown.					
1	Delgahagoipalamanana	Munugoda Hakuru Ayorisa of Magala South	Chena	0	3 39	50
2	Delgahagoipalamanana	Claimant—Rannolu William Zoysa of Randombe.	Contains Rubber Plantation	0	0 21	50
		Claimant—Crown.				25
3	Delgahagoipalamanana	—	Chena	0	1 20	50
4	Do.	—	Deniya and chena	0	2 31	50
5	Do.	—	Chena and patana	0	3 29	—*
6	Delgahagoipalamanana	Claimant—Kaluwahakuru Sirineris of Magala South.	Garden	0	3 22	50
		Claimant—Crown.	Plantation			138.50
7	Delgahagoipalamanana	Tommayahakuru Haramanis of Magala South	Patana	1	3 36	50
8	Do.	Hewahakuru Irinerisa of Magala South.	Chena	1	0 15	50
9	Delgahagoipalamanana	Claimant—Rannolu William Zoysa of Randombe.	Contains rubber	0	0 17	50
		Claimant—P. H. Araneris of Magala South.	Plantation			3
10	Wanameegahaowita	—	Contains rubber	0	0 17	50
	Preliminary plan 11,078. Village—Hegoda. Claimants—Hikkaduwe Liyanage Thorolis and others.					
1	Maragahawatta	—	Low jungle	0	0 22	105
		Claimant—Crown.				
2	Galgodahena	Wellalagodage Cornelis Appu of Maliduwa	Low jungle	0	2 16	105
3	Do.	—	do.	0	0 10	—*
4	Do.	Wellalagodage Cornelis Appu of Maliduwa	do.	0	1 5	105
	Preliminary plan 11,137. Village—Telwatta. Claimant—Nallahandi Eyanis.					
1	Midgastuduwwewatta	—	Garden	0	0 36	100
			Plantation			14
2	Do.	—	Garden	0	0 17	100
			Plantation			12
	Preliminary plan 11,183. Village—Magala South. Claimant—Crown.					
1	Indigahaudumullemanana	P. H. Sandoris of Karadeniya	Deniya	0	1 4	50
2	Do.	—	Patana	0	0 17	—*
3	Do.	P. H. Sandoris of Karadeniya	do.	0	2 23	50
	Preliminary plan 11,184. Village—Magala South. Claimant—Subayahakuru Aisa of Madakumbura.					
1	Kosgahapawara	—	Threshing-floor	0	1 27	60
		Claimant—Crown.	Plantation			16.50
2	Angulugallekele	Kaluwahakuru Sirineris of Karadeniya	High jungle	0	0 27	65
	Preliminary plan 11,186. Village—Magala South. Claimant—B. H. Umaneris of Magala South.					
1	Pathewela, Udumulla, Boralukanda	Bolandahakuru Umaneris of Magala South	Chena	0	3 26	75
		Claimant—Crown.	Plantation			60
2	Do.	—	Chena	0	0 36	—*
	Preliminary plan 11,188. Village—Talgahawatta. Claimant—Crown.					
1	Punchiangulugallemanana or Punchiangulugahamanana	Hewahakuru Gimaris of Karadeniya	Patana	1	0 1	50

\* Reservation (not for sale).

Further particulars regarding these lots can be obtained from the Government Agent, Southern Province, and their plans from the Surveyor-General.

Colonial Secretary's Office,  
Colombo, July 28, 1919.

A. S. PAGDEN,  
Acting Colonial Secretary.

**No. 3,562, S. P.**—The Government Agent, Southern Province, will on Tuesday, September 16, 1919, at 1 P.M., at his office in Galle Kachcheri, put up to auction, for sale or settlement, or will otherwise dispose of, the under-mentioned portions of Crown land, in accordance with the regulations of Government regarding land sales. Six allotments of land situated in the Wellaboda pattu division of the Galle District of the Southern Province.

Preliminary plan 10,260. Village—Batapola. Applicant—Mr. S. Thos. de Silva of Ambalangoda.

Lot.	Name of Land.	Name of Claimant.	Description.	Extent.		Upset price per acre, Rs.
				A.	R. P.	
6	Gulanegodadeniya	Crown	Deniya	3	1 38	50
15	Dahachakandedeniya	do.	do.	3	2 3	60
26	Galwalalanguaudumullekumbura	Kodituwakku Hendrick Appu	Paddy field	3	1 22	100
28	Galwalalanguaudumulledeniya	Crown	Deniya	1	1 28	75
63	Gahalakolakumburedeniya	do.	do.	3	0 4	75
68	Kosgahalangadeniya	do.	do.	0	2 18	75

Further information regarding these lots can be obtained from the Government Agent, Southern Province, and their plans from the Surveyor-General.

Colonial Secretary's Office,  
Colombo, July 30, 1919.

A. S. PAGDEN,  
Acting Colonial Secretary.

**No. 3,563, S. P.**—The Government Agent, Southern Province, will on Thursday, September 18, 1919, at 1 P.M., at his office in Galle Kachcheri, put up to auction, for sale or settlement, or will otherwise dispose of, the under-mentioned portions of Crown land, in accordance with the regulations of Government regarding land sales. Twenty-four allotments of land situated in the Bentota-Walallawiti korale division of the Galle District of the Southern Province.

Preliminary plan 7,712. Village—Hipankanda. Applicant—Nil.

Lot.	Name of Land.	Name of Claimant.	Description.	Extent.		Upset price per acre, Rs.
				A.	R. P.	
22117	Nagasgodellewatta	Sendiyahakuru Mancho of Hipankanda	Garden	0	0 30	40
			Plantation		—	25
22118	Do.	do.	Garden	0	1 0	40
			Plantation		—	43

Preliminary plan 10,251. Village—Poddiwala. Applicant—Nil.

1	Olagodakaratura	P. Hewawasan Don Kirinelis, Police Officer of Poddiwala	Garden	0	1 26	60
			Plantation		—	4.50

Preliminary plan 10,928. Village—Niyagama. Applicant—Lokugamage Appu of Niyagama.

5	Kerenwilakaraturepawara-godella	Lokugamage Appu	Native garden	0	1 10	50
---	---------------------------------	-----------------	---------------	---	------	----

Preliminary plan 10,979. Village—Himbutugoda. Applicant—Himbutugodaradage Juwan.

5	Weedahenepolleuwa	Angappulihewaradage Babanis of Himbutugoda	Garden	0	1 18	100
			Plantation		—	4.60

Preliminary plan 11,008. Village—Hattaka. Applicant—P. M. Mendis Wedarala of Welitara.

1	Kirigahahena or Olakandahena	Crown	Jungle	0	1 28	65*
---	------------------------------	-------	--------	---	------	-----

Preliminary plan 11,057. Village—Walinguruketiya. Applicant—R. D. J. Karunaratna of Yalagama.

1	Ambagahaudumullepawarawatta	R. D. J. Karunaratna and Ranchagodage Appu Sinno	Garden	0	1 34	60
			Plantation		—	31
2	Ambagahaudumullehena	Crown	Jungle	1	0 3	60

Preliminary plan 11,193. Village—Uragaha. Applicant—Udugamasurige Thedis Appu of Uragaha.

1	Dadadungoipolalangaduwa	Crown	Jungle	1	2 1	55
---	-------------------------	-------	--------	---	-----	----

Applicant—Nil.

2	Dadadungoipoladeniya	Udugamasurige Don Migel Appu	Deniya	0	0 11	50
---	----------------------	------------------------------	--------	---	------	----

Preliminary plan 11,199. Village—Hipankanda. Applicant—Nil.

1	Batadombagahamananawatta	Hewahakuru Odarisa	Garden	3	1 4	150
			Plantation		—	273.20
2	Do.	Crown	Garden	0	1 25	—†
3	Do.	do.	do.	0	0 27	—†
4	Do.	Hewahakuru Odarisa	do.	0	3 3	150
			Plantation		—	330.60
5	Batadombagahamananawattaowita	do.	Garden	0	3 2	150
			Plantation		—	5.50
6	Do.	Crown	Garden	0	0 9	—†

Preliminary plan 11,209. Village—Walinguruketiya. Applicant—K. V. P. E. de Silva of Bentota.

1	Annasigalakanda	Crown	Low jungle	0	3 34	42
---	-----------------	-------	------------	---	------	----

Applicant—William Gunasekara of Dope.

2	Annasigalakanda	Crown	Low jungle	0	3 24	42
---	-----------------	-------	------------	---	------	----

Applicant—Daniel de Silva of Bentota.

3	Annasigalakanda	Crown	Low jungle	1	0 11	42
---	-----------------	-------	------------	---	------	----

Applicant—Nil.

4	Annasigalalangawatta	Saduwahakuru Waiso of Walinguruketiya	Garden	0	0 30	40
			Plantation		—	13.60
5	Annasigalalangawela	do.	Paddy field	0	2 15	40

Lot.	Name of Land.	Preliminary plan 11,208. Village—Walinguruketiya. Applicant—Nil.		Description.	Extent.		Upset price per acre, Rs.
		Name of Claimant.			A.	R. P.	
1	Kahingalkandewatta	Tommayahakuru Aronisa and Tommayahakuru Sango		Garden ..	0	3 4	50
2	Do.	Crown ..		Plantation ..	—	—	97.50
3	Do.	Tommayahakuru Aronisa and Tommayahakuru Sango		Garden ..	0	0 16	—†
				do. ..	0	2 7	50
				Plantation ..	—	—	136.70
4	Kahingalkanda	Applicant—Hewahakuru Sawariseris of Meegaspitiya.		Jungle ..	0	3 27	60
5	Kahingalkanda	Crown ..	Applicant—Nil.	Jungle ..	0	0 12	—†
6	Kahingalkanda	Crown ..	Applicant—Rev. M. Siri Sumeda of Meegaspitiya.	Jungle ..	0	3 24	60
7	Kahingalkandewatta	Tommayahakuru Podorisa	Applicant—Nil.	Garden ..	0	3 3	50
				Plantation ..	—	—	24.50
8	Do.	Crown ..		do. ..	0	0 22	—†
9	Do.	Tommayahakuru Somila		do. ..	0	1 6	50
				Plantation ..	—	—	14

\* With mining rights Rs. 250 per acre.

† Reservation (not for sale).

Further information regarding these lots can be obtained from the Government Agent, Southern Province, and their plans from the Surveyor-General.

Colonial Secretary's Office,  
Colombo, July 30, 1919.

A. S. PAGDEN,  
Acting Colonial Secretary.

THE Government Agent, Southern Province, Galle, is prepared to receive, on or before September 30, 1919, at the Galle Kachcheri, written applications for the lease in perpetuity from November 7, 1919, of the under-mentioned portions of Crown land to be planted with coconuts, tea, rubber, or cinnamon. No such application will be entertained unless the applicant gives his full name and address, and until he makes with the Government Agent a deposit of survey fees as noted against each lot. Such deposit will not be returned until the lease of the land has been sold, or until it has been decided by the Government Agent that it will not be sold.

On Tuesday, October 7, 1919, at 1 P.M., at the Galle Kachcheri, the sale of the lease will be put up to-auction, in accordance with the regulations of Government regarding the lease of Crown lands, but the bidding shall be confined to the original applicant and those other applicants whose applications shall have been made in the manner above specified.

The conditions of the lease of the under-mentioned lots are obtainable from the Government Agent, Southern Province, and plans of them from the Surveyor-General.

Thirty allotments of land situated in the villages noted below in the Hinidum pattu of the Galle District, Southern Province.

Lot.	Name of Land.	Description.	Extent	Rent for the Rent for the Survey fees		Upset premium
				first 6 years per acre.	years remaining 24 years per acre.	
				Rs. c.	Rs. c.	Rs. c.
Final village plan 488. Village—Panangala. Applicant—K. S. de Silva of Kaluwella, Galle.						
48Q	Tanahena	Patana	7 3 13	0 40	1 20	5 20*
51	Wandakahahenedeniya	Deniya	0 1 2	(Will be leased with lot 48Q.)		
48R	Tanahena	Patana	0 0 37	(Reservation; will not be leased.)		
48S	Do.	do.	0 2 11	(do.)		
48T	Do.	do.	1 1 38	(do.)		
Final village plan 492. Village—Wirapana. Applicant—J. L. Cornelis of Liama in Weligam korale.						
4AM	Ketalangamoderamullagodella	Chena	1 3 38	0 40	1 20	5 0
4AN	Do.	do.	0 1 14	(Reservation; will not be leased.)		
Final village plan 476. Village—Galgodagama. Applicant—Don Pedris Ederisinha of Embalagedara.						
11AY	Sapugahahena	Chena	7 2 22	0 30	0 90	4 0
Final village plan 472. Village—Batuwangala. Applicant—Eranolis Rubasin Gunawardena of Neluwa.						
34B	Suduwellawedeniyaihalakebella	Deniya	2 0 26	0 30	0 90	4 0
Final village plan 470. Village—Mawitigama. Applicant—Gigurawagamage Siman of Mawitigama.						
76U1	Pelappuwegodella	Chena	1 0 21	0 30	0 90	5 0
182	Hettigedarahenedeniya	Paddy field	0 0 12	(Will be leased with lot 76U1.)		
183	Hettigedarahenewatta	Garden	0 1 6	(do.)		
Applicant—Mawitigamage Carolis of Mawita.						
76U2	Peleppuwegodella	Chena	1 3 5	0 30	0 90	5 0
181	Hettigedarahenedeniya	Paddy field	0 0 11	(Will be leased with lot No. 76U2.)		
Final village plan 525. Village—Eppala. Applicant—P. L. Francis.						
146C	Ihala Embulwitaladeniya or kumbura	Paddy field	2 3 24	0 40	1 20	4 0
Final village plan 483. Village—Tawalama. Applicant—Nil.						
1T	Beriyadola-addarabulathena	Chena	1 0 4	0 40	1 20	5 0
1U	Do.	do.	1 0 0	0 60	1 80	5 0
Applicant—Charles Peter Wickremanayaka Karunaratna.						
1V	Polonowitahena	Chena	2 0 11	0 40	1 20	4 0
Applicant—Nil.						
1W	Polonowitahena	Chena	1 1 33	(Reservation; will not be leased.)		
Applicant—Abeysinha Janis of Tawalama.						
1Z	Paragasmullehena	Chena	2 0 24	0 50	1 50	4 0

Applicants—(1) Elibodagama Babun, (2) Hewavidige Eneris, both of Tawalama.

Lot.	Name of Land.	Description.	Extent.	Rent for the Survey fees			Upset premium per acre.
				first 6 years per acre.	remaining 24 years per acre.	per acre or part of an acre.	
				Rs. c.	Rs. c.	Rs. c.	Rs. c.
111A	Pottewilaudumulla	.. Chena ..	0 0 6 ..	(Will be leased with lot 144z.)			
144z	Do.	.. do. ..	2 3 15 ..	0 30 ..	0 90 ..	4 0 ..	4 90*
Applicant—Abeysinha Porolis of Nelluwa.							
144B	Punchikampottawegodella	.. Chena ..	1 3 5 ..	0 30 ..	0 90 ..	5 0 ..	5 90*
144T	Do.	.. do. ..	0 0 33 ..	(Will be leased with lot 144B.)			
Applicant—Ganewatte Koralehewage Babun of Tawalama.							
144G	Randanegodella..	.. Chena ..	0 3 17 ..	(Will be leased with lot 144AB.)			
144AB	Do.	.. do. ..	1 1 5 ..	0 50 ..	1 50 ..	4 0 ..	5 50*
Applicant—Nikulas Dias Wickramanayaka Karunaratna of Tawalama.							
144R	Dikgodella	.. Chena ..	2 0 26 ..	0 30 ..	0 90 ..	4 0 ..	4 90*
Applicant—A. J. E. de Silva of Tawalama.							
144Y	Vitanagedarahena	.. Chena ..	5 0 3 ..	0 50 ..	1 50 ..	4 0 ..	5 50*
148A	Tiruwanaketiyadeniya.	.. Deniya ..	0 1 2 ..	(Will be leased with lot 144Y)			
Applicant—Nil.							
148B	Tiruwanaketiyadeniya	.. Deniya ..	0 0 29 ..	(Reservation ; will not be leased.)			
Final village plan 484. Village—Hiniduma. Applicant—Panangala Vitanage Isanis of Hiniduma.							
485P	Galaudahena	.. Patana with patch of low jungle ..	1 0 15 ..	0 40 ..	1 20 ..	5 0 ..	6 20*
Applicant—Adrian de Silva Wickremaratna of Hiniduma.							
485Q	Vitanagedarawatta-addaragodella	.. Low jungle ..	2 0 31 ..	0 40 ..	1 20 ..	4 0 ..	5 20*
Applicant—Hiniduma Vitanachchige Nikulas of Hiniduma.							
485R	Galaudahena	.. Patana and low jungle ..	1 0 8 ..	0 40 ..	1 20 ..	5 0 ..	6 20*
Applicant—Nil.							
485s	Galaudahena	.. Patana and low jungle ..	0 0 19 ..	(Reservation ; will not be leased.)			
Applicant—Halwitigala Ihalagama Marthenis of Hiniduma.							
486k	Waturaweowitalangagodella	.. Patana ..	1 3 17 ..	0 40 ..	1 20 ..	5 0 ..	6 20*
Applicant—Kahaduwe Arachchige Adonis of Hiniduma.							
98E	Radagedarahenakanda	.. Low jungle ..	4 2 16 ..	0 50 ..	1 50 ..	4 0 ..	5 50*
Applicant—Don Endoris de Silva Wijewardena of Hiniduma.							
321q	Kaluhendewekampottagahagodella	.. Patana ..	1 3 25 ..	0 30 ..	0 90 ..	5 0 ..	5 90*

\* Nature of products: Coconuts, tea, rubber, or cinnamon.

Colonial Secretary's Office,  
Colombo, July 28, 1919.A. S. PAGDEN,  
Acting Colonial Secretary.

It is hereby notified for general information that the following lots advertised for sale on the dates noted against them will not be put up for sale on the said dates:—

Lot.	Land Lease or Land Sale Notice Number.	Date of Lease or Sale.
3	Preliminary plan 10,917. 3,552	September 4, 1919
1	Preliminary plan 11,221. July 11, 1919, in <i>Gazette</i> No. 7,039 of July 18, 1919	September 16, 1919
The Kachcheri, Galle, July 28, 1919.		V. COOMARASWAMY, for Government Agent.

## LAND SALES IN THE NORTH-CENTRAL PROVINCE.

No. 2,070, N.C. P.—The Government Agent, North-Central Province, will, on Wednesday, September 17, 1919, at 1 P.M., at his office in the Anuradhapura Kachcheri, put up to auction, for sale or settlement, or will otherwise dispose of the under-mentioned portions of Crown land, in accordance with the regulations of Government regarding land sales. Thirty-seven allotments of land situated in the Nuwaragam and Hurulu palatas of the Nuwarakalawiya district, and Meda pattuwa of Tamankaduwa district of the North-Central Province.

Lot.	Name of Land.	Name of Applicant.	Description.	Extent.		Upset price per acre, Rs.
				A. R. P.	per acre, Rs.	
1	Ehetugahaidama	.. Malhamy, ex-Arachchi	.. Forest, encroachment by the applicant	2 3 28	18	
2	Kudakaduwawela	.. do.	.. Paddy, encroachment by the applicant	0 0 26	20	
3	Ehetugahaidama	..	.. Reservation for road	0 0 31	—*	
Preliminary plan 5,254. Village—Alittana in Ulagalla korale.						
1	Kongahaidama	.. K. Kadira of Kudakelegama	.. Low jungle suitable for paddy	0 3 29	20	
2	Dambagaha-accare	..	.. Paddy field, encroachment by K. Appuwa, Vidane, and another	0 2 20	25	
Preliminary plan 5,312. Village—Kudakelegama in Uddiyankulama korale.						
1	Millagahaidama	.. K. Horatala, Vel-Duraya, and another	.. Garden	0 1 20	20	
2	Mahaweleeowita	.. do.	.. Owita	0 0 30	15	

## Preliminary plan 5,320. Village—Pahala Kayinattama in Uddiyankulama korale.

Lot.	Name of Land.	Name of Applicant.	Description.	Extent.		Upset price per acre, Rs.
				A.	R. P.	
..	Meegahaidama	—	.. Reservation for tank bund	0	0 7	—*
2	Mahagala	—	.. Rocky land	0	2 7	—*
3	Meegahaidama	P. Velate of Kayinattama	.. Chena	1	1 15	25
4	Meegahahena	—	.. Reservation for tank bund	2	0 20	—*
5	Do.	—	.. Reservation for stream	0	2 37	—*
6	Do.	—	.. Chena	0	0 29	15
7	Meegahakumbura	—	.. Paddy field, encroachment by W. Malhamy of Kayinattama	0	0 16	30
8	Kadurugahakumbura	—	.. Paddy field, encroachment by P. Wannihamy	0	1 27	30

## Preliminary plan 5,321. Village—Manampediagama in Pahala Ambatale of Ulagalla korale.

1	Etoraidama	S. M. Punchirala and another of Pahala Ambatale	Jungle fit for paddy	4	0 19	15
2	Do.	—	.. Reservation for oya	1	0 21	—*

## Preliminary plan 5,323. Village—Siwalakulama in Uddiyankulama korale.

1	Dambagahaidama	P. Ukku Banda of Siwalakulama	Jungle fit for paddy	0	3 36	15
2	Do.	—	.. Reservation for footpath	0	0 4	—*

## Preliminary plan 5,327. Village—Uddiyankulama in Uddiyankulama korale.

1	Illipattagahaidama	A. Ekanayaka Banda and another of Wannamkulama	Jungle fit for paddy	0	3 37	20
2	Odukkagahaidama	P. A. Banda and two others of Uddiyankulama	do.	2	0 4	15
3	Do.	—	do.	0	1 30	22.50
4	Panakkagahaidama	P. A. Kapuru Banda and two others of Uddiyankulama	do.	2	0.11	17.50
5	Do.	P. A. Punchi Banda of Uddiyankulama	do.	1	0 4	17

## Preliminary plan 5,328. Village—Kolibendewa in Kunchuttu korale.

1	Kadurugahaidama	A. Ukku Banda of Hendegama	.. Low jungle fit for paddy	3	0 1	18
---	-----------------	----------------------------	-----------------------------	---	-----	----

## Preliminary plan 5,331. Village—Pahala Ambatale in Ulagalla korale.

1	Godakirilagahaidama	—	.. Jungle	0	0 23	15
2	Do.	—	.. Reservation for irrigation channel	0	2 0	—*
3	Do.	N. Wannihamy and six others of Pahala Ambatale	Jungle	6	2 16	17

## Preliminary plan 5,333. Village—Marakkala-etawirawewa in Kunchuttu korale.

1	Dambagahaidama	Y. P. Navuran, Vel-Vidane	Jungle fit for paddy	2	2 15	16
2	Do.	—	.. Reservation for tank bund	0	3 29	—*

## Preliminary plan 5,334. Village—Rambewa in Matombuwa korale.

1	Dambagahaidama	—	.. Reservation for stream	0	3 6	—*
2	Do.	U. Kapurala of Rambewa	Jungle fit for paddy	3	0 13	20
3	Meegahaidama	T. L. Banda of Rambewa	do.	1	0 26	20

## Final village plan 109. Village—Wiralmurippuwa in Kadawat korale.

7I	Wiralmurippuwakele	K. V. Ranhamy and two others	Jungle fit for paddy	1	1 33	15††
----	--------------------	------------------------------	----------------------	---	------	------

## Preliminary plan 139. Village—Pallankulama in Kende korale.

2AD	Pallankulamakele alias Weehena	Kapuwa Hangiliyage Gamaya of Pallankulama	Paddy field, encroachment by Kapuwa Hangiliyage Gamaya	1	0 0	20††
-----	--------------------------------	---	--	---	-----	------

## Preliminary plan 666. Village—Migahawewa in Willachchiya korale.

27A	Welkatuwekele	M. Kiri Banda, Arachchi of Migahawewa	Jungle	4	0 16	19††
-----	---------------	---------------------------------------	--------	---	------	------

## Preliminary plan 3,950. Village—Polonnaruwa in Megoda pattuwa.

15	Topawewakele	The Rev. Father L. Dupont, S.J., of Trincomalee	Jungle	1	3 11	50
----	--------------	---	--------	---	------	----

\* Not for sale.

† These lots were once sold, and they are now re-advertised as the purchasers failed to complete the conditions of sale.

‡ These lots were advertised before (*vide Ceylon Government Gazette* Nos. 6,984 of December 6, 1918, and 7,013 of May 23, 1919).

Further particulars regarding these lots can be obtained from the Government Agent, North-Central Province, and their plans from the Surveyor-General.

Colonial Secretary's Office,  
Colombo, July 30, 1919.A. S. PAGDEN,  
Acting Colonial Secretary.

## LAND SALES IN THE PROVINCE OF SABARAGAMUWA.

No. 1,006, P. of S.—The Assistant Government Agent, Kegalla District, Province of Sabaragamuwa, will on Tuesday, October 14, 1919, at 2 P.M., at his office in the Kegalla Kachcheri, put up to auction, for sale or settlement, or will otherwise dispose of, the under-mentioned portions of Crown land, in accordance with the regulations of Government regarding land sales. Seventeen allotments of land situated in the Beligal and Paranakuru korales of the Kegalla District of the Province of Sabaragamuwa.

Lot.	Name of Land.	Name of Applicant.	Description.	Extent.		Upset price per acre, Rs.
				A.	R. P.	
1	Awaradeniyemukalana	M. R. Dingiri Banda	.. Forest	0	2 14	60
2	Do.	—	.. do.	0	0 7	—*

Lot.	Name of Land.	Preliminary plan 2,873. Village—Nawagomuwa. Name of Applicant.	Claimant—Crown. Description.	Extent.			Upset price per acre, Rs.
				A.	R.	P.	
1	Uliyanpanguwehena	N. M. Appuhamy	Forest	0	2	10	60
Preliminary plan 2,854. Village—Tellake. Claimant—Crown.							
1	Kebellagolla <i>alias</i> Kebellagollehena	—	Forest	0	1	26	—*
2	Do.	W. Pina	do.	0	3	29	78
3	Do.	—	do.	0	0	17	—*
4	Do.	—	do.	0	1	3	76
Preliminary plan 2,861. Village—Balatgomuwa. Claimant—Crown.							
1	Gongawilamukalana	Encroachment by H. L. Kiri Ukkuwa	Chena	0	3	20	30
2	Kotuwagehena	Ditto by U. A. Sarana	Native garden, arecanut 4 years old	1	1	0	60†
3	Getaudahahena	Encroachment by Potikankaniya	Chena, contains 1 arecanut tree 4 years old	1	2	16	30†
4	Muthettuwahena	Encroachment by Biya Vidane Duraya	Chena	0	2	21	30
5	Deniyahena	Encroachment by D. Lapaya	Coconuts, &c., 5 to 10 years old	1	0	25	60†
6	Pangwattamulahena	Encroachment by J. D. Kira	Chena	1	2	22	30†
Preliminary plan 2,869. Village—Gewilipitiya. Claimant—Encroachment by S. Mohamado Saly.							
1	Kahatabora <i>alias</i> Yakkedessagehena	Tamby Lebbe Adam Lebbe	Rubber 1 year old	2	0	35	150†
Claimant—Crown.							
2	Kahatabora <i>alias</i> Yakkedessagehena	Encroachment by S. Mohamado Saly	Rubber 1 year old	0	0	26	150†
3	Do.	do.	do.	0	2	18	150†
4	Kahataborahena	Encroachment by Idurus Lebbe Omer Lebbe	Chena	0	1	27	50

\* Reservation (not for sale).

† For settlement.

Further particulars regarding these lands can be had from the Assistant Government Agent, Kegalla, and their plans from the Surveyor-General.

Colonial Secretary's Office,  
Colombo, July 26, 1919.

A. S. PAGDEN,  
Acting Colonial Secretary.

No. 1,007, P. of S.—The Assistant Government Agent, Kegalla District, Province of Sabaragamuwa, will on Tuesday, September 16, 1919, at 1.30 p.m., at his office in the Kegalla Kacheheri, put up to auction, for sale or settlement, or will otherwise dispose of, the under-mentioned portions of Crown land, in accordance with the regulations of Government regarding land sales. Nineteen allotments of land situated in the Galboda, Kinigoda, Paranakuru, and Beligal korales of the Kegalla District of the Province of Sabaragamuwa.

Lot.	Name of Land.	Preliminary plan 2,838. Village—Beminiwatta. Name of Applicant.	Claimant—Crown. Description.	Extent.			Upset price per acre, Rs.
				A.	R.	P.	
1	Wagollenukalana	K. B. Munasingha	Forest	0	1	5	50
2	Do.	—	do.	0	2	18	—*
Preliminary plan 2,842. Village—Wekoladeniya. Claimant—Crown.							
1	Pokunugalemukalana	J. S. M. William	Jungle	0	1	26	50
Preliminary plan 2,817. Village—Beligodapitiya. Claimants—T. B. Madana and others.							
1	Kurunegalahena <i>alias</i> Endagalagawahena	—	Forest	1	1	36	50†
Preliminary plan 2,821. Village—Diwala Pallegama. Claimant—Crown.							
1	Jasinpedigewatta <i>alias</i> Kapukotuwegaldettenukalana	Encroachment by H. Siripina	Rubber, &c., 1 year old	1	1	12	60†
Preliminary plan 2,858. Village—Pondape. Claimant—Crown.							
1	Agalamulihenemukalana <i>alias</i> Mahakosgahamulahena	Samuel	Forest	0	1	16	45
2	Do.	Disputed by A. N. Ukkuwa	do.	0	0	13	—*
3	Agalamulihenemukalana <i>alias</i> Wahukottara <i>alias</i> Mahakosgahamulahena	Ditto and Horatala	Chena, new clearing	0	0	6	—*
4	Do.	do.	do.	0	0	20	40
5	Do.	do.	do.	0	0	15	—*
6	Agalamulihenemukalana <i>alias</i> Mahakosgahamulahena	Disputed by A. N. Ukkuwa	Arecanut, &c., 15 years old	0	0	18	60†
7	Agalamulihenemukalana <i>alias</i> Naiyandikaragalayehena	Disputed by N. Kiri Ukkuwa and others	Plantain 3 years	0	0	25	60†
8	Do.	do.	Forest	0	0	14	—*
9	Do.	do.	do.	0	0	19	40
10	Agalamulihenemukalana <i>alias</i> Nikatenehena	Disputed by J. M. Tikirala, &c.	Native garden, no cultivation	0	0	2	—*
11	Do.	do.	Plantain 2 years old	0	0	10	60†
12	Do.	do.	Forest	0	0	38	40
13	Do.	do.	do.	0	0	11	—*
14	Agalamulihenemukalana	Encroachment by W. Appuwa	Coconut 3 years old	0	0	16	60†

\* Reservation (not for sale).

† For settlement.

Further particulars regarding these lands can be had from the Assistant Government Agent, Kegalla, and their plans from the Surveyor-General.

Colonial Secretary's Office,  
Colombo, July 30, 1919.

A. S. PAGDEN,  
Acting Colonial Secretary.

## LAND SALES BY THE SETTLEMENT OFFICER.

## CENTRAL PROVINCE.

No. 5,198, S. O.—On Friday, September 19, 1919, and on the following day, at 9 A.M., the Land Settlement Officer will put up for sale or settlement, at Alutgama Camp, the under-mentioned portions of Crown land, on the terms authorized by Government. Eighteen allotments of land situated in the Udugoda Udasiya pattu of Matale North division of the Matale District of the Central Province.

Lot.	Name of Land.	Block survey preliminary plan 39.—Yamanmulla. Name of Claimant.	Description.	Extent.		
				A.	R.	P.
2	Kattadiyalagegedarawatta	(1) Kattadiyalagegedera Pusba, (2) Tikira, (3) Lapaya, (4) Kiriya, (5) Unga	Chena	0	0	13
3	Do.	do.	Garden	0	3	19
7	Gonagodayayahena	(1) Dittó Pusba, (2) Kiriya, (3) Tikira, (4) Lapaya, (5) Ceylon Consolidated Rubber Estate Co.	High chena	2	3	24
8	Do.	(1) Velehenayalagegedera Lensuwa, (2) Ceylon Consolidated Rubber Estate Co., (3) Kattadiyalagegedera Lapaya, (4) ditto Pusumba, (5) ditto Tikira, (6) ditto Kiriya	Chena	2	0	28
9	Kattadiyalagegedarawatta	Kattadiyalagegedera Malliya	Garden	0	1	4
10	Do.	do.	Contains a house	0	0	4
11	Do.	(1) Ethpitiyawegedera Dewaya, (2) Mali	Part of a house	0	0	4
12	Do.	do.	Garden	0	0	26
13	Do.	(1) Durayalagegedera Tikiri, (2) ditto Dothuwa, (3) ditto Puncha, (4) ditto Dewaya, (5) ditto Mali	Bare land	0	0	39
14	Makulgahamulawatta	(1) Durayalagegedera Bilindi, (2) Ausadaya	Garden	0	1	17
15	Do.	do.	Parts of 2 houses and 1 hut	0	0	10
16	Do.	Durayalagegedera Rankiri	Part of a house and a hut in full	0	0	5
17	Do.	(1) Dewayalagegedera Rankiri, (2) ditto Ukku, (3) ditto Ausadaya	Garden	0	1	20
18	Nikawatta	Durayalagegedera Bilinda	do.	0	1	15
19	Do.	do.	A house and plantains	0	0	8
20	Do.	Kattadiyalagegedera Bandiya	Contains a house	0	0	4
21	Do.	do.	Plantains and open land	0	0	22
23	Gonagodayayahena	Ceylon Consolidated Rubber Estate Co. (Aitken Spence & Co., Colombo)	Chena	4	3	21

Upset price at Rs. 15 to Rs. 50 per acre. Further information regarding these lands can be obtained from the Land Settlement Officer, and plans of them from the Surveyor-General.

Colonial Secretary's Office,  
Colombo, July 30, 1919.

A. S. PAGDEN,  
Acting Colonial Secretary.

No. 5,199, S. O.—On Friday, September 19, 1919, and on the following day, at 9 A.M., the Land Settlement Officer will put up for sale or settlement, at Alutgama Camp, the under-mentioned portions of Crown land, on the terms authorized by Government. Nineteen allotments of land situated in the Udugoda Udasiya pattu of the Matale North division of the Matale District of the Central Province.

Lot.	Name of Land.	Block survey preliminary plan 38.—Kotanepola. Name of Claimant.	Description.	Extent.		
				A.	R.	P.
6	Akuramboda estate	Consolidated Rubber Estate Company (Messrs. Aitken, Spence & Co., Colombo)	Chena	1	2	0
7	Godawalahena	Ditto and Yamalagedera Hawadiya	do.	0	2	30
8	Do.	(1) Ponnayamanalagedera Puncha, (2) ditto Bilinda, (3) Consolidated Rubber Estate Company (Messrs. Aitken, Spence & Co., Colombo)	do.	0	2	8
9	Bogahamullahena	(1) Weebodawatta Hauwa, (2) Kira, (3) Consolidated Rubber Estate Company (Messrs. Aitken, Spence & Co., Colombo)	do.	1	0	3
10	Ritigahamullahena	(1) Horanakarayalage Punchi, (2) Consolidated Rubber Estate Company (Messrs. Aitken, Spence & Co., Colombo)	do.	0	2	0
11	Do.	(1) Arumakattadiyalagegedera Puncha, (2) Consolidated Rubber Estate Company (Messrs. Aitken, Spence & Co., Colombo)	do.	0	2	15
12	Akuramboda estate	Consolidated Rubber Estate Company	Rubber	20	2	23
24	Gonagodalandehena	(1) Horanakaragedera Peduru, (2) Dingiri, (3) Consolidated Rubber Estate Company (Messrs. Aitken, Spence & Co., Colombo)	Chena	2	2	26
2	Mahapitiyewatta	Ihalagedera Herat Mudiyanse Lage Mudiyanse Korala	Garden	0	0	20
2A	Do.	(1) Ditto Jamis Herat, (2) ditto Mudiyanse Korala	do.	0	0	23
2B	Do.	Ditto Mudiyanse Korala	do.	0	0	4
2C	Mahapitiyehena	Ditto Pinhamy Arachchi	Tobacco	0	0	15
3	Mahapitiyewatta	Ditto Mudiyanse Korala	Garden	2	2	34
3A	Nearawwepillewa	Poldeniyalagegedera Kapuree	Chena	0	3	2
3B	Mahapitiyehena	Ihalagedera Herat Mudiyanse Lage Pinhamy Arachchi	Tobacco	0	1	22
3C	Mahapitiyewatta	(1) Ditto Jamis Herat, (2) ditto Mudiyanse Korala	Garden	0	2	20
3D	Do.	Ditto Mudiyanse Korala	do.	2	2	3
3E	Godakumburepillewa	Kiriya moilayagegedera Hapu Mali	Chena	0	1	28
3F	Mahapitiyehena	Ihalagedera Herat Mudiyanse Lage Pinhamy Arachchi	Tobacco	0	0	3

Upset price at Rs. 15 to Rs. 50 per acre. Further information regarding these lands can be obtained from the Land Settlement Officer, and plans of them from the Surveyor-General.

Colonial Secretary's Office,  
Colombo, July 30, 1919.

A. S. PAGDEN,  
Acting Colonial Secretary.

**No. 5,200, S. O.**—On Wednesday, September 17, 1919, at 9 A.M., the Land Settlement Officer will put up for sale or settlements, at Alutgama Camp, the under-mentioned portions of Crown land, on the terms authorized by Government. Eight allotments of land situated in the Udugoda Udasiya pattu of the Matale North division of the Matale District of the Central Province.

Lot.	Name of Land.	Name of Claimant.	Description.	Extent.	
				A.	R. P.
1	Kehelwatdeniyapillewa	(1) Durayalayegedera Puncha, (2) Neketwalalayayegedera Puncha, (3) ditto Malliya	Chena	0	1 22
52	Dematagahamulawatta	Nekettalayayegedera Salindu	Garden	0	0 18
55	Kandelangahena	(1) Durayalagedera Dingiya, (2) ditto Bilinda, (3) ditto Dothuwa, (4) ditto Dingiriya, (5) ditto Bandiya	Chena	1	3 15
31	Dambagahamulahena	(1) Pallegedera Puchi, (2) ditto Kiriya	do.	0	3 25
32	Dematagahamulahena	do.	do.	1	0 16
29	Lunumidellawatta	(1) Pallegedera Kiriya, (2) ditto Puchi	Garden	3	1 26
23	Mahayayadambagahamulawatta	do.	do.	1	2 31
28	Kosgahamulawatta	Pallegedera Puchi	do.	0	1 14

Upset price at Rs. 15 to Rs. 50 per acre. Further information regarding these lands can be obtained from the Land Settlement Officer, and plans of them from the Surveyor-General.

Colonial Secretary's Office,  
Colombo, July 30, 1919.

A. S. PAGDEN,  
Acting Colonial Secretary.

**No. 5,201, S. O.**—On Tuesday, September 16, 1919, and on the following days, at 9 A.M., the Land Settlement Officer will put up for sale or settlement, at Alutgama Camp, the under-mentioned portions of Crown land, on the terms authorized by Government. Sixty-one allotments of land situated in the Udugoda Udasiya pattu of the Matale North division of the Matale District of the Central Province.

Lot.	Name of Land.	Name of Claimant.	Description.	Extent.	
				A.	R. P.
172	Athatiyayanarangahalandahena	(1) Panditagedara Bandi Naide, (2) ditto Ukku Naide	Chena	0	3 17
261	Pathinigaspitiahena	(1) Ihalagedera Herat Mudiyansele Mudiyanse, (2) Charles Herat Seneviratna	do.	3	0 26
326	Akuramboda estate	A. S. Long Price, Kandy	Rubber	4	1 37
63	Welikukullangahena	(1) Ihalagedera Herat Mudiyansele Pinhamy, Arachchi, (2) Consolidated Rubber Estate Co. (Akuramboda estate).	Chena	3	1 36
64	Ambagahamulahena	(1) Eththetiawegedera Dewaya, (2) Durayalayegedera Dothuwa	do.	3	3 10
65	Welikadehena	William Herat Seneviratna, Notary	do.	1	2 28
66	Pansalakumburapillewa	Akuramboda Vihare	do.	0	1 29
60	Welikukullangahena	Ihalagedera Herat Mudiyansele Pinhamy, Arachchi	do.	0	2 11
61	Addipara	Crown	Footpath	0	0 9
62	Welikukullangahena	Ihalagedera Herat Mudiyansele Pinhamy, Arachchi	Chena	1	0 31
55	Gonagoddayayahena	(1) Wadanahenayalagedara Mina, (2) Lensua, (3) ditto Dingiri Henaya, (4) Consolidated Rubber Estate Co. (Akuramboda estate)	do.	6	3 0
56	Gonagoddayaya and Bogahamulahena	Crown	do.	7	3 24
57	Gonagodalanda	(1) Wadanahenayalagedera Mina Henaya, (2) Consolidated Rubber Estate Co. (Akuramboda estate)	do.	3	2 3
95	Gonagodahena	(1) Ihalagedera Herat Mudiyansele Herat, Registrar, (2) Consolidated Rubber Estate Co. (Akuramboda estate)	do.	6	0 18
94	Kappitikumburapillewa	Welahenayalagedera Kumara Henaya	do.	0	3 10
226	Makulgahakanatta	(1) Ihalagedera Herat Mudiyansele Pinhamy, (2) ditto Mudalihamy, (3) ditto Dingirihamy, (4) ditto Mudiyanse	do.	3	0 22
290	Makulgahakanata	(1) Polwattedegedera Appuhamy, (2) ditto Dingiri Amma, (3) Wadanahenayalagedera Tikiri Kolla	do.	6	1 39
299	Allawattapitiahena	(1) Polwattedegedera Appuhamy, (2) ditto Mudalihamy, (3) ditto Ukku Menika, (4) ditto Dingiri Amma	do.	5	0 39
300	Do.	(1) Ditto Appuhamy, (2) ditto Mudalihamy, (3) ditto Dingiri Amma, (4) Koswatte Ihalagedera Mudiyanse	do.	1	2 1
301	Nugagahamulamudunehena	(1) Polwattedegedera Appuhamy, (2) ditto Mudalihamy, (3) ditto Ukku Menika, (4) ditto Dingiri Amma	do.	3	1 12
302	Kappithawattahena	(1) Ditto Puchirala, (2) ditto Appuhamy, (3) ditto Puchi Herat	do.	0	1 9
303	Do.	Polwattedegedera Mudiyanse	do.	0	1 1
304	Do.	(1) Ditto Mudalihamy, (2) ditto Ukku Menika	do.	0	0 37
305	Do.	Ditto Dingirihamy	do.	0	1 30
307	Nugamullamudunahena	(1) Polwattedegedera Appuhamy, (2) ditto Mudalihamy, (3) ditto Ukku Menika, (4) ditto Dingiri Amma	do.	2	0 27
68	Pansalakumburapillewa	Akuramboda Vihare	do.	2	1 21
90	Timbrigahamullahena	(1) Eththetiawegedera Dewaya, (2) Durayalayegedera Dothuwa, (3) Consolidated Rubber Estate Co. (Akuramboda estate)	do.	3	2 26
91	Keppitiliyaddehena	(1) Ihalagedera Herat Mudiyansele Pinhamy, Arachchi, (2) Consolidated Rubber Estate Co. (Akuramboda estate)	do.	0	3 3
92	Do.	(1) Welahenayalagedera Kumara Henaya, (2) Consolidated Rubber Estate Co. (Akuramboda estate)	do.	1	3 20
98	Do.	(1) Welpolawatta Gerisa, (2) Consolidated Rubber Estate Co. (Akuramboda estate)	do.	0	2 36
99	Do.	(1) Ihalagedera Herat Mudiyansele Herat, Registrar, (2) Consolidated Rubber Estate Co. (Akuramboda estate)	do.	1	2 5



Lot.	Name of Land.	Name of Claimant.	Description.	Extent.		
				A.	R.	P.
117	Godawalahena	(1) Yamammullage Durayalagedera Tikiri, (2) Consolidated Rubber Estate Co. (Akuramboda estate)	Chena	1	0	18
118	Keppitihena	(1) J. H. Punchirala, ex-Arachchi, (2) Consolidated Rubber Estate Co. (Akuramboda estate)	do.	0	2	8
88	Kongahahena	(1) Berakaragedera Biyathi, (2) Dingiri, (3) Consolidated Rubber Estate Co. (Akuramboda estate)	do.	2	1	22
89	Dallandahena	(1) Ihalagedera Herat Mudiyanse Pinhamy, Arachchi, (2) Consolidated Rubber Estate Co. (Akuramboda estate)	do.	1	0	36
101	Meegodahena	(1) Berakaragedera Siriya, (2) Consolidated Rubber Estate Co. (Akuramboda estate)	do.	1	1	6
102	Dallandapillewa	(1) Olangawatta Dothi, (2) Consolidated Rubber Estate Co. (Akuramboda estate)	do.	1	3	28
104	Medalandahena	Consolidated Rubber Estate Co. (Akuramboda estate)	do.	1	1	6
105	Dallandapillewa	(1) Ihalagedera Herat Mudiyanse Korala of Dambulla, (2) Consolidated Rubber Estate Co. (Akuramboda estate)	Jungle	1	0	25
106	Kosgollahena	(1) Wattedurayalayegedera Rankiri, (2) Consolidated Rubber Estate Co. (Akuramboda estate)	Chena	0	2	6
107	Dallandepillewa	(1) Atuwagawagedera Wathu, (2) Happua, (3) Consolidated Rubber Estate Co. (Akuramboda estate)	do.	0	1	24
108	Timbirigahamullahena	(1) Ihalagedera Herat Mudiyanse Korala of Dambulla, (2) Consolidated Rubber Estate Co. (Akuramboda estate)	do.	2	1	19
69	Dallandewegaalahena	Berakaragedera Punched Berakaraya	do.	4	0	18
69A	Do.	do.	Garden	1	3	36
69B	Do.	do.	Chena	3	2	19
16	Arambayaya	Horawankaragedera Peduruya	Garden	0	0	15
16A	Arambayayawatta	Kotanapale Upasakayalage Punched	do.	0	0	2
17	Do.	Horawankaragedera Peduruya	do.	0	2	28
17A	Do.	Kotanapale Upasakayalage Punched	do.	0	0	15
196A	Wegollamullapillewa	Ihalagedera Herat Mudiyanse Korala	do.	0	0	27
211	Dansalekumburapillewa	Ihalagedera Herat Mudiyanse Kalu Menika	Chena	0	0	6
211A	Do.	Atuwagawagedera Rankiri	do.	0	0	3
212	Do.	do.	do.	0	0	10
212A	Do.	Ihalagedera Herat Mudiyanse Kalu Menika	do.	0	0	10
221	Ihalawatta	Ihalagedera Herat Mudiyanse J. E. Herath, ex-Registrar	Garden	0	1	12
221A	Do.	Ihalagedera Herat Mudiyanse Punched Menika	do.	0	0	37
282A	Kokutupelepillewa	H. J. Herath	do.	0	0	24
282B	Do.	Ditto; disputed by Welahenayalagedera Tikiriya Henaya	do.	0	0	25
282	Kapukotuwewatta	(1) Welahenayalagedera Tikiriya Henaya, (2) Pahalagedera Dingiri Menika, (3) ditto Ukku Banda	do.	1	1	25
278	Pathinigaspitiyawatta	(1) Ihalagedera Herat Mudiyanse James Herat, ex-Schoolmaster, (2) Consolidated Rubber Estate Co. (Akuramboda estate)	do.	3	2	31
279	Galladanakumburapillewa	(1) Ihalagedera Herat Mudiyanse Korala, (2) Consolidated Rubber Estate Co. (Akuramboda estate)	Chena	0	1	18

Upset price at Rs. 15 to Rs. 50 per acre. Further information regarding these lands can be obtained from the Land Settlement Officer, and plans of them from the Surveyor-General.

Colonial Secretary's Office,  
Colombo, July 30, 1919.

A. S. PAGDEN,  
Acting Colonial Secretary.

### NORTH-WESTERN PROVINCE.

No. 5,202, S. O.—On Monday, October 6, 1919, at 11 A.M., the Land Settlement Officer will put up for sale or settlement, at Kuliypitiya, the under-mentioned portions of Crown land, on the terms authorized by Government. Eight allotments of land situated in the Yagam pattu korale of Katugampola hatpattu division of the Kurunegala District of the North-Western Province.

#### Preliminary plan 4,567.—Watuwatta.

Lot.	Name of Land.	Name of Claimant.	Description.	Extent.		
				A.	R.	P.
1	Watuwattchenawatta	A. E. Aserappa of Negombo	Garden and jungle	8	2	7
2	Watuwattewatta	do.	do.	22	2	13

#### Preliminary plan 4,567.—Gorakagasagare.

3	Gorakagasagarewatta	A. E. Aserappa of Negombo	Garden and jungle	15	3	15
4	Do.	do.	Garden and chena	4	3	6
5	Do.	do.	Chena	3	0	15
6	Do.	do.	do.	6	1	17
7	Do.	do.	do.	8	2	30
9	Ratmalwaladeniya	Ditto and Kiri Menika of Dummalasuriya	Deniya	2	3	33

Upset price at Rs. 25 per acre. Further information regarding these lands can be obtained from the Land Settlement Officer, and plans of them from the Surveyor-General.

Colonial Secretary's Office,  
Colombo, July 30, 1919.

A. S. PAGDEN,  
Acting Colonial Secretary.

**No. 5,203, S. O.**—On Thursday, October 2, 1919, at 2 P.M., the Land Settlement Officer will put up for sale or settlement at Tonigala, the under-mentioned portions of Crown land, on the terms authorized by Government. Two allotments of land situated in the Kumarakapallam pattu of Demala hatpattu division of the Puttalam District of the North-Western Province.

Lot.	Name of Land.	Name of Claimant.	Description.	Extent.		
				A.	R.	P.
11	Palliyawatta	(1) The trustees of St. Mary's Church, Chilaw, (2) Yahapat Hamy, (3) Menik Etana	Chena with coconut	0	1	36
27	Kongahawatta	H. L. de Mel	Coconut.	2	2	2

Upset price at Rs. 15 to Rs. 50 per acre. Further information regarding these lands can be obtained from the Land Settlement Officer, and plans of them from the Surveyor-General.

Colonial Secretary's Office,  
Colombo, July 30, 1919.

A. S. PAGDEN,  
Acting Colonial Secretary.

**No. 5,204, S. O.**—On Monday, October 6, 1919, at 11 A.M., the Land Settlement Officer will put up for sale or settlement, at Kuliyaipitiya, the under-mentioned portions of Crown land, on the terms authorized by Government. Forty-five allotments of land situated in the Yatikaha korale of Katugampola hatpattu division of the Kurunegala District of the North-Western Province.

Lot.	Name of Land.	Name of Claimant.	Description.	Extent.		
				A.	R.	P.
1	Bodimullehena	Mr. E. L. F. de Soysa	Chena	1	3	9
3	Do.	do.	do.	0	1	4
4	Do.	do.	do.	2	2	16
5	Bodimullewatta	Crown	Garden	0	0	8
6	Do.	Mr. E. L. F. de Soysa	do.	0	2	11
7	Do.	Crown	do.	0	0	10
10	Bodimullehenyaya	Mr. E. L. F. de Soysa	Chena	29	3	13
11	Kahatagahamulawatta <i>alias</i> Bodimullewatta	do.	Garden	0	1	26
11½	Do.	Crown	do.	0	0	5
12	Kahatagahamulahena <i>alias</i> Bodimullehena	Mr. E. L. F. de Soysa	Chena	8	0	19
13	Kahatagahamulahena	Patirannehelage Bandirala and Pinhamy	do.	2	0	29
14	Godellehena <i>alias</i> Bodimullehena	Mr. E. L. F. de Soysa	do.	4	0	7
15	Bodimullewatta	do.	Garden	20	0	28
16	Do.	Crown	do.	0	1	29
17	Do.	do.	do.	0	1	27
18	Do.	Mr. E. L. F. de Soysa	do.	68	1	31
20	Bodimulleowita	do.	Owita	0	1	30
21	Do.	do.	do.	0	1	19
22	Pahalawelekumburepillewa	Sakalachehari Ganitayalage Ginta	Chena	0	1	20
25	Bodimullehena	Mr. E. L. F. de Soysa and others	do.	1	0	25
26	Do.	do.	do.	2	3	32
27	Bodimullewatta	do.	Garden	0	2	17
27½	Do.	Crown	do.	0	0	7
28	Bodimullehena	Mr. E. L. F. de Soysa	Chena	0	2	5
29	Bodimullewatta	do.	Garden	0	0	14
29½	Do.	Crown	do.	0	0	5
30	Do.	Mr. E. L. F. de Soysa	do.	0	1	33
30½	Do.	Crown	do.	0	0	8
33	Do.	Mr. E. L. F. de Soysa	do.	0	0	29
34	Bodimullehenyaya	do.	Chena	16	3	37
37	Bodimullehena	do.	do.	0	0	23
38	Do.	do.	do.	2	3	7
40	Do.	do.	do.	9	0	1
41	Do.	do.	do.	0	1	16
42	Do.	do.	do.	23	1	10
45	Baiyakotuwehena	Dissanayake Mudiyanseleage Dingiri Banda	do.	2	3	8
46	Lindapitiyehena	(1) Ditto Dingiri Banda, (2) Kiri Banda Vidane, (3) Panchirala	do.	1	1	28
47	Talgahamulahena	Ditto Panchirala	do.	0	2	19
48	Do.	do.	do.	1	0	35
49	Siyambalagahamulahena	(1) Mr. E. L. F. de Soysa, (2) Dissanayake Mudiyanseleage Dingiri Banda, (3) Kiri Banda Vidane, (4) Banda	do.	2	1	33
51	Galagawahena	(1) Mr. E. L. F. de Soysa, (2) Dissanayake Mudiyanseleage Dingiri Banda, (3) Kiri Banda Vidane	do.	1	3	34
52	Hatarakootuwehena	(1) Ditto Dingiri Banda, (2) Kiri Banda Vidane, (3) Ranhamy, ex-Korala, (4) Mudalihamy	do.	1	2	18
53	Nidanagawahena	(1) Ditto Dingiri Banda, (2) Kiri Banda Vidane	do.	2	0	36
54	Pitapodiyehena and Wewagawahena	(1) Mr. E. L. F. de Soysa, (2) Dissanayake Mudiyanseleage Dingiri Banda, (3) Kiri Banda Vidane	do.	3	2	8
32	Andaragahamulawatta	Mr. E. L. F. de Soysa	Garden	6	1	31

Upset price at Rs. 15 to Rs. 50 per acre. Further information regarding these lands can be obtained from the Land Settlement Officer, and plans of them from the Surveyor-General.

Colonial Secretary's Office,  
Colombo, July 30, 1919.

A. S. PAGDEN,  
Acting Colonial Secretary.

No. 5,205, S. O.—On Saturday, October 4, 1919, at 11 A.M., the Land Settlement Officer will put up for sale or settlement, at Kuliypitiya, the under-mentioned portions of Crown land, on the terms authorized by Government. Twenty-eight allotments of land situated in the Yatikaha korale of Katugampola hatpattu division of the Kurunegala District of the North-Western Province.

Lot.	Name of Land.	Name of Claimant.	Description.	Extent.		
				A.	R.	P.
Preliminary plan 4,490.—Yaya.						
N 108	Nidahangalahena	C. P. de Silva of Moratuwa	Garden	3	3	0
Preliminary plan 4,490.—Henegedera.						
O 108	Wagollehena	C. P. de Silva of Moratuwa	Chena	2	1	39
P 108	Silvatenna estate	do.	Garden	9	0	18
Q 108	Do.	do.	do.	3	2	6
R 108	Do.	do.	do.	1	3	24
T 108	Do.	do.	do.	1	3	28
T 108½	Do.	do.	do.	0	2	12
U 108	Do.	do.	do.	45	2	25
Preliminary plan 4,490.—Mukalanyaya.						
Y 108	Silvatenna estate	C. P. de Silva of Moratuwa	Garden	36	3	30
E 109	Wewapaulawelpillewa	do.	do.	0	1	6
F 109	Silvatenna estate	do.	do.	43	2	3
J 109	Kekellawewehenyaya	do.	Chena	25	2	33
K 109	Silvatenna estate	do.	Garden	56	0	0
L 109	Do.	do.	do.	6	1	22
Preliminary plan 4,490.—Kirindawa.						
N 109	Silvatenna estate	C. P. de Silva of Moratuwa	Garden	38	0	12
R 109	Do.	do.	do.	19	3	9
S 109	Do.	do.	do.	8	0	29
Preliminary plan 4,490.—Kuruheragedera.						
O 109	Silvatenna estate	C. P. de Silva of Moratuwa	Garden	36	3	36
T 109B	Napirittehena	do.	Chena	0	3	9
U 109	Nugagahamulahena	(1) C. P. de Silva, (2) Kanugala Arachchilage Kapuruhamy, (3) Hetu Etana, (4) Ranhamy, (5) Dingiri Menika, (6) Kiri Menika	do.	3	0	20
V 109	Napirittehena	C. P. de Silva	do.	3	3	7
O 109½	Silvatenna estate	do.	Garden	0	0	3
T 109	Napirittehena	C. P. de Silva and Kanugala Arachchilage Kiri Menika	Chena	4	1	24
T 109A	Do.	C. P. de Silva and Ratnayake Mudiyansele Bandirala, Arachchi	do.	2	2	34
Preliminary plan 4,490.—Mukalanyaya.						
A 109	Lolugahakotuweppillewa	Ranatunga Mudalige Baronchi Appuhamy	Chena	1	0	16
A 109A	Ambagahamulapillewa	(1) Lekamalage Poddappu, (2) Punchihamy, (3) Ram Menika, (4) Mudalihamy	do.	0	3	6
Z 108	Leverellagahamulahena	(1) Lekamalage Ukku Banda, (2) ditto Dingiri Menika	do.	7	1	30
B 109	Egodawatta	(1) ditto Podappu, (2) ditto Kapuruhamy, (3) ditto Mudalihamy	Garden	0	2	0

Upset price at Rs. 15 to Rs. 50 per acre. Further information regarding these lands can be obtained from the Land Settlement Officer, and plans of them from the Surveyor-General.

Colonial Secretary's Office,  
—Colombo, July 30, 1919.

A. S. PAGDEN,  
Acting Colonial Secretary.

No. 5,206, S. O.—On Monday, October 6, 1919, at 11 A.M., the Land Settlement Officer will put up for sale or settlement, at Kuliypitiya, the under-mentioned portions of Crown land, on the terms authorized by Government. Thirteen allotments of land situated in the Yagam pattu korale of Katugampola hatpattu division of the Kurunegala District of the North-Western Province.

Lot.	Name of Land.	Name of Claimant.	Description.	Extent.		
				A.	R.	P.
Preliminary plan 4,374.—Doraeba.						
H 80	Madangahaidama	Warnakulasooriya Mahaguruge Peduru Fernando	Garden	8	0	2
I 80	Madangahawatta	do.	do.	3	0	12
J 80	Madangahahena	do.	Chena	5	0	9
K 80	Kahatagahahena	Warnakulasooriya Jermias Obris	Seedling coconut	13	0	2
L 80	Do.	do.	Chena and garden	4	1	3
M 80	Madangahahena	do.	Garden	4	0	10
N 80	Do.	do.	do.	0	2	4
O 80	Kahatagahahena	do.	do.	1	0	4
P 80	Do.	do.	do.	3	3	20
Q 80	Do.	do.	do.	2	3	26
Q 80½	Kahatagahawatta	Crown, planted by ditto	do.	4	0	26
R 80	Kahatagahahena	Warnakulasooriya Jermias Obris	do.	13	1	35
S 80	Buckmeegahahena	(1) Nanayakkara Mahaguruge Clementi Fernando of Katuneriya, (2) ditto Salamon Fernando of Suriwila	do.	4	1	6

Upset price at Rs. 15 to Rs. 50 per acre. Further information regarding these lands can be obtained from the Land Settlement Officer, and plans of them from the Surveyor-General.

Colonial Secretary's Office,  
Colombo, July 30, 1919.

A. S. PAGDEN,  
Acting Colonial Secretary.

No. 5,207, S. O.—On Thursday, October 2, 1919, at 9 A.M., the Land Settlement Officer will put up for sale or settlement, at Tonigala, the under-mentioned portions of Crown land, on the terms authorized by Government. Eighteen allotments of land situated in the Kumrapallam pattu of Demala hatpattu division of the Puttalam District of the North-Western Province.

Lot.	Name of Land.	Block survey preliminary plan 1,784.—Pallama.		Description.	Extent.		
		Name of Claimant.			A.	R.	P.
3	Kadurugahamulehena	Mudalihamy, Korale Arachchi		Open chena	1	1	4
4	Kosgahamulawatta	Danapala Hitihamy		Garden	0	1	3
5	Do.	Adikaran Mudiyansele Mudalihamy		do.	0	1	2
6	Kadurugahawatta	Arachchilage Appuhamy		Chena and garden	1	1	13
7	Kotaveherahena	Crown		Chena with a dagoba in ruins	0	2	25
8	Kosgahamulawatta	Danapala Hefti Mudiyansele Herat Hami		Garden	0	2	21
13	Kadurugahamulawatta	(1) Serasinghe Mudiyansele Punchirala, (2) ditto Punchi Menika, (3) ditto Banda, (4) ditto Punchirala		do.	0	1	14
23	Dangahamulawatta	Hitihamige Banda <i>alias</i> Dissanayake Banda		do.	1	2	17
24	Siyambalagahawatta	Chandrasekera Tennakoon Wasala Mudiyansele Rannahy, Headman		New clearing	0	1	13
25	Kadurugahamulawatta	Ratnayake Mudiyansele Mudalihami, <i>ex</i> -Korale Arachchi		Chena	0	3	9
29	Dangahamulakotuwa	Dissanayake Banda and Kirihamy		do.	0	0	23
30	Kajugahawatta	Wadulu Bandaralage Punchi Hamy		Garden	1	1	4
31	Do.	do.		Chena	0	1	23
32	Kajugahahena	do.		do.	0	2	30
81	Kajugahawatta	Wadulu Bandaralage Pinhamy, <i>ex</i> -Vidane		Garden	1	3	6
85	Kosgahawatta	Serasinghe Mudiyansele Punchirala and brothers		do.	0	1	31
9	Bulugahahena	Crown		High jungle	2	0	10*
10	Pallamamukalana	do.		Cleared forest	4	1	35*

\* Upset price at Rs. 30 per acre.

Upset price at Rs. 15 to Rs. 50 per acre. Further information regarding these lands can be obtained from the Land Settlement Officer, and plans of them from the Surveyor-General.

Colonial Secretary's Office,  
Colombo, July 30, 1919.

A. S. PAGDEN,  
Acting Colonial Secretary.

No. 5,208, S. O.—On Thursday, October 9, 1919, at 12 noon, the Land Settlement Officer will put up for sale or settlement, at Kurunegala Kachcheri, the under-mentioned portions of Crown land, on the terms authorized by Government. Eight allotments of land situated in the Madure korale of Weudawili hatpattu division of the Kurunegala District of the North-Western Province.

Lot.	Name of Land.	Advance extract No. 3 of block survey preliminary plan 838.—Mahawela.		Description.	Extent.		
		Name of Claimant.			A.	R.	P.
2	Hippawwawelahena	Crown, encroached on by Rankotpedidurayalage Pina		Chena	0	0	18
3	Do.	Crown, claimed by Mahawela Galmullegedera Rankotpedidurayalage Horatala		do.	0	2	14
5	Do.	do.		do.	0	0	19
6	Do.	Crown, encroached on by ditto		Garden	0	2	24
7	Siyambalagahahena	Crown, claimed by Illanderapedidurayalage Mohothen Duraya		Chena	1	0	6
9	Alapalalandehena, Kalu-meegahamulahena	Crown, applied for by Gorakagahamulagedera Kiri Saduwa		do.	2	0	12
10	Alapalalandehena	Crown, encroached on by Illanderapedidurayalage Tenna		Garden	0	3	17
11	Kahatagahamulawatta	Crown, claimed by Sinhalatweerayalagedera Kira		Chena	0	2	12

Upset price at Rs. 40 per acre. Further information regarding these lands can be obtained from the Land Settlement Officer, and plans of them from the Surveyor-General.

Colonial Secretary's Office,  
Colombo, July 30, 1919.

A. S. PAGDEN,  
Acting Colonial Secretary.

## LAND ACQUISITION NOTICES.

HAVING been duly directed by the Governor, with the advice of the Executive Council, acting under the provisions of "The Land Acquisition Ordinance of 1876," section 6, to take order for the acquisition of the following lands, required for a public purpose, namely, for the construction of the Harbour rail connection, to wit:—

Lot.	Name of Land.	Preliminary plan 16,998. Village—Kotahena.		Description.	Name of Claimant.	Extent.		
						A.	R.	P.
1	Koraliyawela	Grass field	C. Gnanasekaram			0	0	0.65
2	Do.	do.	A. de A. Senéviratne			0	3	32.37
3	Ela	Ela	do.			0	0	5.18
4	Koraliyawela	Grass field	do.			1	1	1.95
5	Do.	do.	do.			0	0	26.10

I hereby give public notice, as required by section 7, that the Government proposes to take possession of the lands. All persons interested in the aforesaid lands are hereby required to appear personally or by agent before me at this office on August 25, 1919, at 11 A.M., and to state the nature of their respective interests in the lands, and the amount and particulars of their claims to compensation for such interests.

The Kachcheri,  
Colombo, July 29, 1919.

J. G. FRASER,  
Government Agent.