

Ceylon Government Gazette

Published by Authority.

No. 7,042 — FRIDAY, AUGUST 8, 1919.

Part III.—Lands.

Separate paging is given to each Part in order that it may be filed separately.

	PAGE		PAGE		PAGE
Land Settlement Notices :—		Land Sales by the Government Agents :—		Land Sales by the Settlement Officer :—	
Preliminary Notices1139	North-Western Province ..	—	Northern Province ..	—
Final Orders1143	North-Central Province ..	—	Eastern Province ..	—
Land Sales by the Government Agents :—		Province of Uva1167	North-Western Province 1176
Western Province1165	Province of Sabaragamuwa1175	North-Central Province ..	—
Central Province ..	—	Land Sales by the Settlement Officer :—		Province of Uva ..	—
Southern Province1165	Western Province ..	—	Province of Sabaragamuwa 1180
Northern Province1167	Central Province ..	—	Land Acquisition Notices 1181
Eastern Province ..	—	Southern Province ..	—	Land Resumption Notices ..	—

PRELIMINARY NOTICES.

Colombo Notice No. 7,326.

Notice under "The Waste Lands Ordinances of 1897, 1899, 1900, and 1903."

TAKE notice that unless within three months from August 8, 1919, the persons, if any, who claim any interest in the lands hereinafter mentioned or in any one or more of such lands appear before the Assistant Government Agent of the Colombo and Negombo Districts, Western Province, and make claim to the said lands or any of them or to some interest therein :

Such Assistant Government Agent, in pursuance of the powers in him vested by the said Ordinances, will declare by writing under his hand that the said lands, or such of them to which no claim has been made, are the property of the Crown.

G. S. WODEMAN,
Assistant Government Agent.

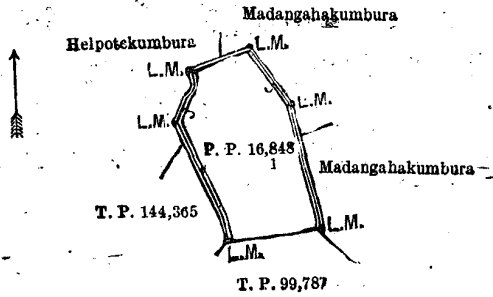
Description of the Lands referred to.

The following lots situated in the village of Etul Kotte, within the Sanitary Board limits of Cotta in the Colombo District, of the Western Province, as described in the annexed diagrams :—

I.—Preliminary plan 16,848.

Lot.	Name of Land.	Extent, A. R. P.
1 ..	Anganpitiya ..	0 3 27

and bounded as follows : on the north-east by Madangahakumbura claimed by Don Manuelge Don Cornelis and Madangahakumbura claimed by the heirs of W. T. Hendrick Perera ; on the south by land depicted in title plan 99,787 ; on the south-west by land depicted in title plan 144,365 and Helpotekumbura claimed by M. J. Rodrigo and others ; and on the north-west by Helpotekumbura claimed by M. J. Rodrigo and others and Madangahakumbura claimed by Don Manuelge Don Cornelis.



Surveyor-General's Office,
Colombo, January 23, 1919.

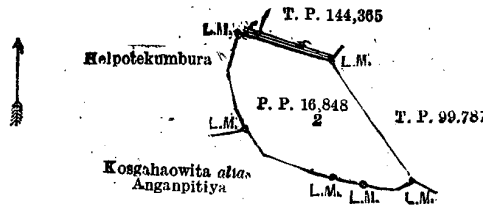
Scale of 4 Chains to an Inch.
II.—Preliminary plan 16,848.

C. H. VINCE,
for Surveyor-General.

Lot.	Name of Land.
2	Kosgahaowita <i>alias</i> Anganpitiya

Extent, A. R. P.
0 3 10

and bounded as follows: on the north-east by lands depicted in title plans 144,365 and 99,787; on the south and south-west by Kosgahaowita *alias* Anganpitiya claimed by Don Manuelge Don Cornelis, M. Philip Perera, and others; and on the west by Helpotekumbura claimed by M. J. Rodrigo and others.



Surveyor-General's Office,
Colombo, January 23, 1919.

Scale of 4 Chains to an Inch.

C. H. VINCE,
for Surveyor-General.

Colombo Notice No. 7,327.

Notice under "The Waste Lands Ordinances of 1897, 1899, 1900, and 1903."

TAKE notice that unless within three months from August 8, 1919, the persons, if any, who claim any interest in the lands hereinafter mentioned or in any one or more of such lands appear before the Assistant Government Agent of the Colombo and Negombo Districts, Western Province, and make claim to the said lands or any of them or to some interests therein:

Such Assistant Government Agent, in pursuance of the powers in him vested by the said Ordinances, will declare by writing under his hand that the said lands, or such of them to which no claim has been made, are the property of the Crown.

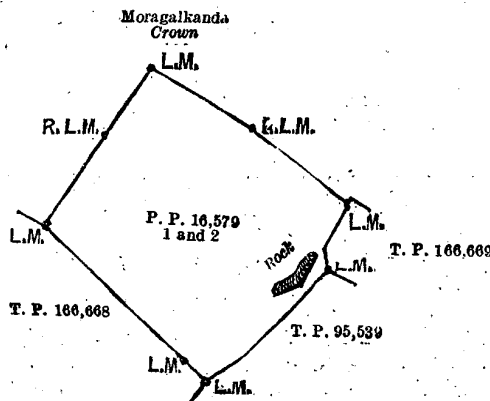
Description of the Lands referred to.

G. S. WODEMAN,
Assistant Government Agent.

The following lots situated in the village of Nawana, in Yatgaha pattu of Hapitigam korale in the Negombo District, of the Western Province, as described in the annexed diagram:—

Lot.	Name of Land.	Extent, A. R. P.
1	Moragalkanda	2 0 5
2	Do.	0 2 1
		2 2 6

and bounded as follows: on the north-east by Moragalkanda claimed by the Crown; on the south-east by lands depicted in title plans 166,669 and 95,539; on the south-west by land depicted in title plan 166,668; and on the north-west by Moragalkanda claimed by the Crown.



Surveyor-General's Office,
Colombo, February 13, 1919.

Scale of 4 Chains to an Inch.

C. H. VINCE,
for Surveyor-General.

Colombo Notice No. 7,328.

Notice under "The Waste Lands Ordinances of 1897, 1899, 1900, and 1903."

TAKE notice that unless within three months from August 8, 1919, the persons, if any, who claim any interest in the lands hereinafter mentioned or in any one or more of such lands appear before the Assistant Government Agent of the Colombo and Negombo Districts, Western Province, and make claim to the said lands or any of them or to some interests therein :

Such Assistant Government Agent, in pursuance of the powers in him vested by the said Ordinances, will declare by writing under his hand that the said lands, or such of them to which no claim has been made, are the property of the Crown.

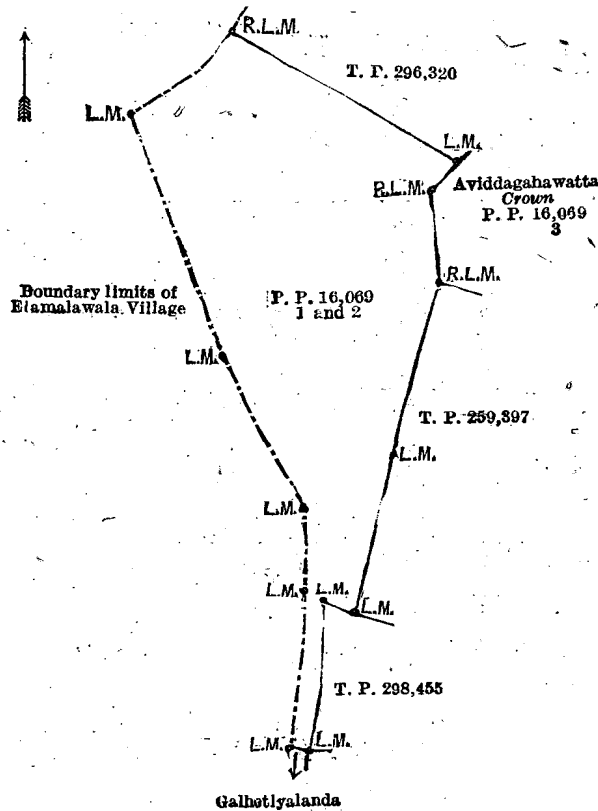
G. S. WODEMAN,
Assistant Government Agent.

Description of the Lands referred to.

The following lots situated in the village of Welikanna, in Udugaha pattuwa of Hewagam korale in the Colombo District, of the Western Province, as described in the annexed diagram :—

Lot.	Name of Land.	Preliminary plan 16,069.	Extent, A. R. P.
1	Welliwitakanda	4 1 3
2	Do.	0 0 19
			4 1 22

and bounded as follows : on the north-east by land depicted in title plan 296,320 ; on the east by Aviddagahawatta claimed by the Crown (P. P. 16,069/3), lands depicted in title plans 259,397 and 298,455 ; on the south by Galhetyalanda claimed by P. D. Paul ; and on the west and north-west by boundary limits of Elamalawala village.



Surveyor-General's Office,
Colombo, February 17, 1919.

Scale of 4 Chains to an Inch.

C. H. VINCE,
for Surveyor-General.

Kalutara Notice No. 7,329.

Notice under "The Waste Lands Ordinances of 1897, 1899, 1900, and 1903."

TAKE notice that unless within three months from August 8, 1919, the persons, if any, who claim any interest in the land hereinafter mentioned appear before the Assistant Government Agent of the Kalutara District, at his office at Kalutara, and make claim to the said land or to some interest therein :

Such Assistant Government Agent, in pursuance of the powers in him vested by the said Ordinances, will declare by writing under his hand that the said land, to which no claim has been made, is the property of the Crown.

T. A. HODSON,
Assistant Government Agent.

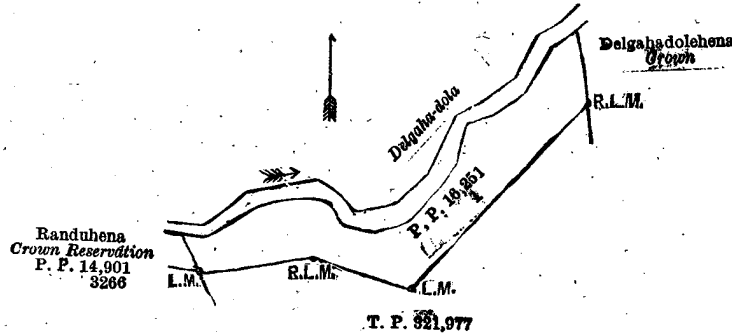
Description of the Land referred to.

The following lot situated in the village of Kitulgoda, in Maha pattuwa north of the Pasdun korale east of the Kalutara District, in the Western Province, as described in the annexed diagram:—

Preliminary plan 16,251.

Lot.	Name of Land.	Extent, A. R. P.
1	Delgahadolekele (reservation for dola)	1 0 27

and bounded as follows: on the north by the Delgaha-dola; on the east by Delgahadolehena claimed by the Crown; on the south by the land depicted in title plan 321,977; on the west by Randuhena, Crown reservation (lot 3296 in preliminary plan 14,901).



Surveyor-General's Office,
Colombo, May 1, 1919.

Scale of 4 Chains to an Inch.

C. H. VINCE,
for Surveyor-General.

Kalutara Notice No. 7,330.

Notice under "The Waste Lands Ordinances of 1897, 1899, 1900, and 1903."

TAKE notice that unless within three months from August 8, 1919, the persons, if any, who claim any interest in the lands hereinafter mentioned or in any one or more of such lands or to some interest therein appear before the Assistant Government Agent of the Kalutara District, at his office at Kalutara, and make claim to the said lands or any of them or to some interest therein:

Such Assistant Government Agent, in pursuance of the powers in him vested by the said Ordinances, will declare by writing under his hand that the said lands, or such of them as to which no claim has been made, are the property of the Crown.

T. A. HODSON,
Assistant Government Agent.

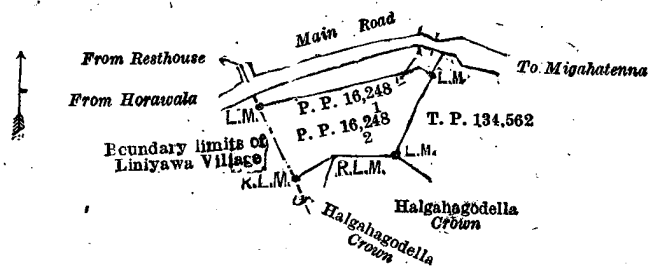
Description of the Lands referred to.

The following lots situated in the village of Moragala, in Maha-pattuwa south of the Pasdun korale east of the Kalutara District, in the Western Province, as described in the annexed diagram:—

Preliminary plan 16,248.

Lot.	Name of Land.	Extent, A. R. P.
1	Halgahagodellepitakattiya (reservation for road)	0 0 30
2	Halgahagodellepitakattiya	0 1 33
		0 2 23

and bounded as follows: on the north by the main road from Horawala to Migahatenna; on the east by the land depicted in title plan 134,562; on the south by Halgahagodella claimed by the Crown; on the west by the boundary limits of Liniyawa village.



Surveyor-General's Office,
Colombo, May 5, 1919.

Scale of 4 Chains to an Inch.

C. H. VINCE,
for Surveyor-General.

Kalutara Notice No. 7,331.

Notice under "The Waste Lands Ordinances of 1897, 1899, 1900, and 1903."

TAKE notice that unless within three months from August 8, 1919, the persons, if any, who claim any interest in the lands hereinafter mentioned or in any one or more of such lands appear before the Assistant Government Agent of the Kalutara District, at his office at Kalutara, and make claim to the said lands or any of them or to some interest therein:

Such Assistant Government Agent, in pursuance of the powers in him vested by "The Waste Lands Ordinances of 1897, 1899, 1900, and 1903," will declare by writing under his hand that the said lands or such of them as to which no claim has been made, are the property of the Crown.

C. V. BRAYNE,
Assistant Government Agent.

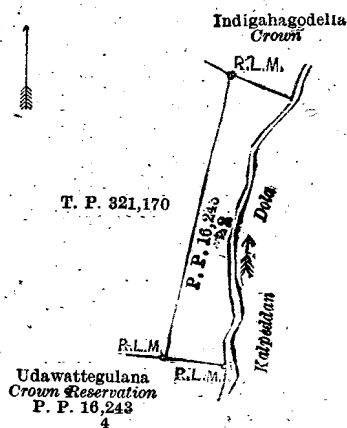
Description of the Lands referred to.

The following lots situated in the village of Yakupitiya, in Maha pattuwa north of Pasdun korale east of the Kalutara District, in the Western Province, as described in the annexed diagrams:—

I.—Preliminary plan 16,243.

Lot.	Name of Land.	Extent, A. R. P.
2	Indigahagodella (reservation for paddy field and dola)	0 2 11

and bounded as follows: on the north by Indigahagodella claimed by the Crown; on the east by Kalpeddan-dola; on the south by Udawattegulana, Crown reservation (lot 4 in preliminary plan 16,243); on the west by the land depicted in title plan 321,170.



Surveyor-General's Office,
Colombo, March 5, 1919.

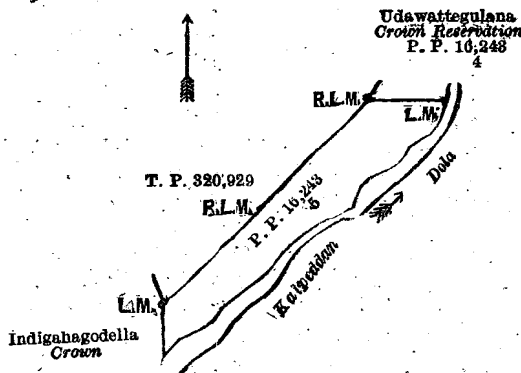
Scale of 4 Chains to an Inch.

C. H. VINCE,
for Surveyor-General.

II.—Preliminary plan 16,243.

Lot.	Name of Land.	Extent, A. R. P.
5	Udawattegulana (reservation for dola)	0 3 2

and bounded as follows: on the north by the land depicted in title plan 320,929, Udawattegulana, Crown reservation (lot 4 in preliminary plan 16,243); on the east and south by Kalpeddan-dola; on the west by Indigahagodella claimed by the Crown, the land depicted in title plan 320,929.



Surveyor-General's Office,
Colombo, March 5, 1919.

Scale of 4 Chains to an Inch.

C. H. VINCE,
for Surveyor-General.

FINAL ORDERS.

It is hereby notified for general information (1) that the correct extent of lot 146 in preliminary plan 71 of Pannila village, in the Walallawita pattu of the Pasdun korale west of the Kalutara District, appearing in the Order under section 2 of the Waste Lands Ordinances, bearing No. 42, in the *Government Gazette* No. 7,002, dated March 21, 1919 (*vide* page 386 of Part III.), is 31 perches, and not 21 perches as erroneously given therein; and (2) that the correct lot number of the land named Pannila-Halwala (village path), in extent 1 rood 15 perches, appearing in the said Order, is 151E, and not 152E as erroneously given therein.

August 2, 1919.

N. A. HAMPTON,
Special Officer.

Hambantota S. O. No. 1,554.

Order under Section 4, Sub-section (1), "The Waste Lands Ordinances of 1897, 1899, 1900, and 1903,"
declaring Land to be Crown Property.

In the matter of the land commonly called or known as Panilwalkanatta, situate in the village of Pattiyapola, in the West Giruwa pattu of the Hambantota District, in the Southern Province, and of "The Waste Lands Ordinances of 1897, 1899, 1900, and 1903."

WHEREAS in pursuance of section 1 of the said Ordinances it was duly declared and notified on the 16th day of May, 1913, that if no claim to the land commonly called or known as Panilwalkanatta, situate in the village of Pattiyapola, in the West Giruwa pattu of the Hambantota District, in the Southern Province, containing in extent 2 acres 1 rood and 34 perches, and shown as lot 241 in preliminary plan 259 and in the annexed diagram, was made to Walter Ernest Wait, Special Officer appointed under section 28 of the said Ordinances, within the period of three months from the date specified in the said notice, such land would be declared to be the property of the Crown, and dealt with on account of the Crown (vide Notice No. 4,859):

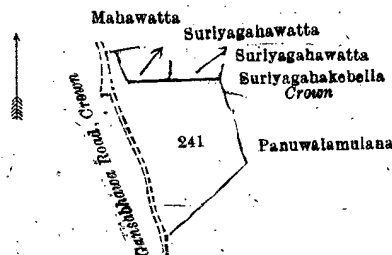
And whereas (1) Suwandahennedige Mateshami, (2) Don Andris Wickramasinghe, (3) Amarawickrama Liyana Arachchige Dona Carlinahami, (4) ditto Sawunhami, (5) Thomas Jayasuriya Goonewardana, (6) Dona Carlina Wickramasinghe, (7) Justina Samaraweera Wickramasinghe, (8) Laura Wickramasinghe, (9) Maria Wickramasinghe, (10) Alice Wickramasinghe, (11) Joslyn Wickramasinghe, (minor), (12) Harriet Wickramasinghe (minor), (13) Roslin Wickramasinghe (minor), (14) Edith Wickramasinghe (minor), (15) Irene Wickramasinghe (minor), made claim thereto, and Walter Ernest Wait and Mungo Tennent Archibald, Special Officers appointed under section 28 of the said Ordinances, made due inquiry into such claim; and whereas the said 2nd claimant by an agreement in writing dated the 23rd day of April, 1915, in consideration of the Settlement Officer settling as private property otherwise than under the Waste Lands Ordinances lots 33A, 34, 34A, 37, 38, 39, 40, 41, 46, 47, 48, 49, 50, 54, 55, 63, 64, 66, 68, 69, 70, 75, 76, 77, 78, 79, 81, 82, 87B, 89, 93, 96, 99, 100A, 100B, 101, 120, 120A, 120B, 120C, 121, 123, 124, 126, 125, 125A, 268, 269, 272, 273, 274, 278, 281, 282, 283, 287, 288, 289, 290, 291A, 291B, 292, 293, 294, and 296 of the block survey preliminary plan 259, 110 acres more or less of lot 2 of the notice and of the block survey preliminary plan 259, now shown as lots 2J, 2K, 2O, and 2R on the same block survey preliminary plan, 43 acres more or less of lot 2 of the said notice and of the block survey preliminary plan, now shown as lots 2E, 2F, 2G on the same block survey preliminary plan, lots 300, 301, 302, 303, 304, and 305 of the said block survey preliminary plan, and 2½ acres more or less of lot 236 of the said notice and of the block survey preliminary plan, now shown as lot 236A on the same block survey preliminary plan, lots 186, 187, 185F, 200, 216, 185A, 185B, 185C, 185D, 185E, and that portion of lot 241 of the notice and of the block survey preliminary plan 259 which lies to the west of the Gansabhawa road, now shown as lot 241A on the same block survey preliminary plan, withdrew claim to the above-mentioned lot 241; and whereas the said 3rd and 4th claimants by an agreement in writing dated 22nd April, 1915, in consideration of the Settlement Officer settling as private property otherwise than under the Waste Lands Ordinances lots 186, 187, 216, 185A, 185B, 185C, and 185D of the block survey preliminary plan 259, and that portion of lot 241 of the notice and of the block survey preliminary plan 259 lying to the west of the Gansabhawa road now shown as lot 241A, on the same block survey preliminary plan, withdrew claim to the above-mentioned lot 241; and whereas the said 5th claimant for himself and as duly appointed representative of the said 11th to 15th claimants (minors), and the said 6th to 10th claimants by an agreement in writing dated 23rd April, 1915, in consideration of the Settlement Officer settling as private property otherwise than under the Waste Lands Ordinances lots 186, 187, 185F, 200, 216, 185A, 185B, 185C, 185D, 185E, of the block survey preliminary plan 259, and that portion of lot 241 lying to the west of the Gansabhawa road now shown as lot 241A on the same block survey preliminary plan, withdrew claim to the above-mentioned lot 241; and whereas the said 1st claimant came to an agreement in writing dated the 22nd day of April, 1915, whereby it was agreed that he should be declared the purchaser of the said lot 241 upon payment to the Assistant Government Agent at Hambantota on or before the 22nd day of July, 1915, of a sum of Rs. 30; and whereas it was further agreed that in default of such payment the claim of the said 1st claimant to the said land, in respect of which the said payment was to be made, should be considered to have been withdrawn, and the said land should be declared to be the property of the Crown; and whereas the said 1st claimant has failed to make the said payment by the due date, the said land, as more fully described herein below, is declared to be the property of the Crown.

Description of the Land referred to.

The following lot situated in the village of Pattiyapola, in the west Giruwa pattu of the Hambantota District, in the Southern Province, as described in the annexed diagram:—

Lot.	Name of Land.	Preliminary plan 259.	Extent, A. R. P.
241	Panilwalkanatta		2 1 34

and bounded as follows: on the north by Mahawatta claimed by Wijesuriya Liyanapatabendige Sanis and others, Suriyagahawatta claimed by Suanahanadage Simanhmy; on the east by Suriyagahakabella to be declared the property of the Crown under the Waste Lands Ordinances, Panuwalamulana claimed by Richard Saranasuriya Jayasekera and others; on the south by Panuwalamulana claimed by Richard Saranasuriya Jayasekera and others; on the west by the Gansabhawa road to be declared the property of the Crown under the Waste Lands Ordinances.



Surveyor-General's Office,
Colombo, January 10, 1919.

Scale of 8 Chains to an Inch.

C. R. LUNDIE,
for Surveyor-General.

April 1, 1919.

A. L. CROORMAN,
Special Officer.

Hambantota O. S. No. 1,555.

Order under Section 4, Sub-section (1), "The Waste Lands Ordinances of 1897, 1899, 1900, and 1903,"
declaring Land to be Crown Property.

In the matter of the land commonly called or known as Bogahahena *alias* Pattiyawalakoruwa, situate in the village of Pattiyapola, in the West Giruwa pattu of the Hambantota District, in the Southern Province, and of "The Waste Lands Ordinances of 1897, 1899, 1900, and 1903."

WHEREAS in pursuance of section 1 of the said Ordinances it was duly notified on the 16th day of May, 1913, that if not claim to the land commonly called or known as Bogahahena *alias* Pattiyawalakoruwa, situate in the village of Pattiyapola, in the West Giruwa pattu of the Hambantota District, in the Southern Province, containing in extent 1 acre and 22 perches, and shown as lot 275 in preliminary plan 259 and in the annexed diagram, was made to Walter Ernest Wait, Special Officer appointed under section 28 of the said Ordinances, within the period of three months from the date specified in such notice, such land would be declared the property of the Crown, and dealt with on account of the Crown (*vide* Notice No. 4,859):

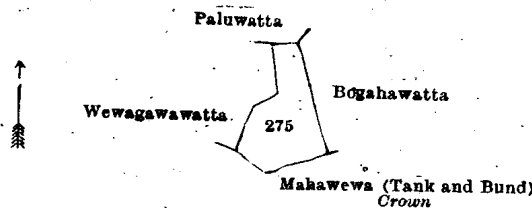
And whereas Don Nikulas Abeygunawardana made claim thereto, and whereas the said claimant by an agreement in writing dated the 22nd day of April, 1915, in consideration of the Settlement Officer settling as private property otherwise than under the Waste Lands Ordinances lots 33A, 34, 34A, 37, 38, 39, 40, 41, 46, 47, 48, 49, 50, 54, 55, 63, 64, 66, 68, 69, 70, 75, 76, 77, 78, 79, 81, 82, 87B, 89, 93, 96, 99, 100A, 100B, 101, 120, 120A, 120B, 120C, 121, 123, 124, 126, 125, 125A, 268, 269, 272, 273, 274, 278, 281, 282, 283, 287, 288, 289, 290, 291A, 291B, 292, 293, 294, and 296 of the block survey preliminary plan 259, 110 acres more or less of lot 2 of the same block survey preliminary plan, now shown as lots 2J, 2K, 20, and 2T on the same block survey preliminary plan, 43 acres more or less of lot 2 of the same block survey preliminary plan, now shown as lots 2E, 2F, and 2G on the same block survey preliminary plan, and lots 300, 301, 302, 303, 304, and 305 of the same block survey preliminary plan, withdrew claim to the above-mentioned lot 275 of this order, I, Arnold Langdon Crossman, Special Officer appointed under section 28 of the said Ordinances, under and by virtue of the powers vested in me in that behalf by section 4 of the said Ordinances, do hereby on the 1st day of April, 1919, order and declare, under section 4, sub-section (1), of the said Ordinances, that the said land, as more fully described herein below, is the property of the Crown.

Description of the Land referred to.

The following lot situated in the village of Pattiyapola, in the West Giruwa pattu of the Hambantota District in the Southern Province, as described in the annexed diagram:—

Lot.	Name of Land.	Preliminary plan n 259.	Extent, A. R. P.
275	Bogahahena <i>alias</i> Pattiyawalakoruwa		1 0 22

and bounded as follows: on the north by Paluwatta (private); on the east by Bogahawatta (private); on the south by Mahawewa (tank and bund) declared to be the property of the Crown under the Waste Lands Ordinances; on the west by Wewagawawatta (private).



Surveyor-General's Office,
Colombo. January 10, 1919.

Scale of 8 Chains to an Inch.

April 1, 1919.

A. L. CROSSMAN,
Special Officer.

C. R. LUNDIE,
for Surveyor-General.

Hambantota S. O. No. 1,556.

Order under Section 4, Sub-section (1), of "The Waste Lands Ordinances of 1897, 1899, 1900, and 1903,"
declaring Lands to be Crown Property.

In the matter of the lands commonly called or known as Demalawewa or Weliwewekada (tank and bund), Weliwennewewa (tank and bund), situate in the village of Pattiyapola, in the West Giruwa pattu of the Hambantota District, in the Southern Province, and of "The Waste Lands Ordinances of 1897, 1899, 1900, and 1903."

WHEREAS in pursuance of section 1 of the said Ordinances it was duly notified on the 16th day of May, 1913, that if no claim to the lands commonly called or known as Demalawewa or Weliwewekada (tank and bund), Weliwennewewa (tank and bund), situate in the village of Pattiyapola, in the West Giruwa pattu of the Hambantota District, in the Southern Province, containing in extent 4 acres and 37 perches, and shown as lots 168 and 170 in preliminary plan 259 and in the annexed diagram, was made to Walter Ernest Wait, Special Officer appointed under section 28 of the said Ordinances, within the period of three months from the date specified in such notice, such lands would be declared the property of the Crown, and dealt with on account of the Crown (*vide* Notice No. 4,859):

And whereas (1) Jayawickrema Arachchige Don Bastian, (2) Wijenaika Korale Kankanange Don Andris, (3) Jatunge PUNCHIHAMY, (4) Wijenaika Korale Kankanange Malhamy (minor), (5) Senerat Patiranga Heenhamy, (6) Wijenaika Korale Kankanange Don Dionis (minor), (7) ditto Don Peneiris (minor), (8) ditto Sadrishamy (minor), (9) ditto Pemberahamy (minor), (10) Jayasundera Gamage Don Pedris, (11) Don Davit Jayawardana, (12) Gamage Don Dionis, (13) Ranasin Arachchige Don Siman (minor), and (14) Jayasundera Gamage Don Davit made claim thereto; and whereas the said 1st, 10th, 11th, 12th, and 14th claimants and the said 2nd claimant, for himself and as duly appointed representative of the said 4th, 6th, 7th, 8th, and 9th claimants (minors), by an agreement in writing dated the 23rd day of April, 1915, the said 3rd claimant by an agreement in writing dated the 22nd day of November, 1915, the said 5th claimant by an agreement in writing dated the 25th day of November, 1915, and Jayawickrema Arachchige Don Bastian, as duly appointed representative of the said 13th claimant (minor), by an agreement in writing dated the 22nd day of November, 1915, in consideration of the Settlement Officer settling as private property otherwise than under the Waste Lands Ordinances lots 169, 171, 172, 173 of the block survey preliminary plan 159, and 70 acres more or less of lot 2 of the same block survey preliminary plan, now shown as lot 2V on the same block survey preliminary plan, withdrew claim to the above-mentioned lots 168 and 170, I, Arnold Langdon Crossman, Special Officer appointed under section 28 of the said Ordinances, under and by virtue of the powers vested in me in that behalf by section 4 of the said Ordinances, do hereby on this 1st day of April, 1919, order and declare, under section 4, sub-section (1), of the said Ordinances, that the said lands, as more fully described herein below, are the property of the Crown.

Description of the Lands referred to.

The following lots situated in the village of Pattiyaapola, in the West Giruwa pattu of the Hambantota District, in the Southern Province, as described in the annexed diagrams:—

I.—Preliminary plan 259.

Lot.	Name of Land.	Extent, A. R. P.
168	Demalawewa of Weliwewawekada (tank and bund)	0 1 8

and bounded as follows: on the north by Keelgaleyaya to be declared the property of the Crown under the Waste Lands Ordinances; on the east by the village limit of Wigamuwa, Pattiyaahena to be declared the property of the Crown under the Waste Lands Ordinances; on the south and west by Pattiyaahena to be declared the property of the Crown under the Waste Lands Ordinances.



Surveyor-General's Office,
Colombo, January 10, 1919.

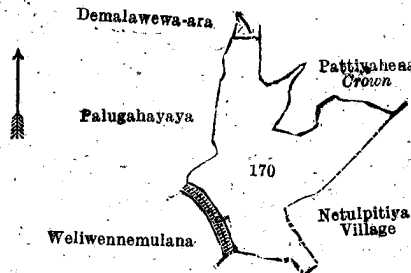
Scale of 8 Chains to an Inch.

C. R. LUNDIE,
for Surveyor-General.

II.—Preliminary plan 259.

Lot.	Name of Land.	Extent, A. R. P.
170	Weliwennewewa (tank and bund)	3 3 29

and bounded as follows: on the north by Demalawewa-ara (private), Pattiyaahena to be declared the property of the Crown under the Waste Lands Ordinances; on the east by the village limit of Netulpitiya; on the south by the village limit of Netulpitiya; on the west by Weliwennemulana claimed by Arachchige Appu and others, Palugahayaya (private).



Surveyor-General's Office,
Colombo, January 10, 1919.

Scale of 8 Chains to an Inch.

C. R. LUNDIE,
for Surveyor-General.

A. L. CROSSMAN,
Special Officer.

April 1, 1919.

Hambantota S. O. No. 1,557.

Order under Section 4, Sub-section (1), of "The Waste Lands Ordinances of 1897, 1899, 1900, and 1903," declaring Land to be Crown Property.

In the matter of the land commonly called or known as Mailagahakoratuwa *alias* Paluwatta (road reservation), situate in the village of Pattiyaapola, in the West Giruwa pattu of the Hambantota District, in the Southern Province, and of "The Waste Lands Ordinances of 1897, 1899, 1900, and 1903."

WHEREAS in pursuance of section 1 of the said Ordinances it was duly notified on the 16th day of May, 1913, that if no claim to the land commonly called or known as Mailagahakoratuwa *alias* Paluwatta (road reservation), situate in the village of Pattiyaapola, in the West Giruwa pattu of the Hambantota District, in the Southern Province, containing in extent 13 perches, and shown as lot 32A in preliminary plan 259 and in the annexed diagram, was made to Walter Ernest Wait, Special Officer appointed under section 28 of the said Ordinances, within the period of three months from the date specified in such notice, such land would be declared the property of the Crown, and dealt with on account of the Crown (*vide* Notice No. 4,859):

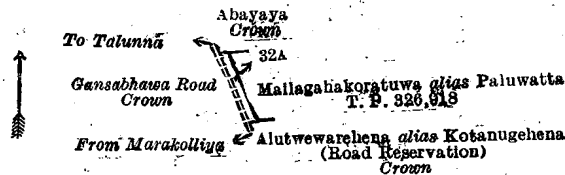
And whereas Jawarnasin Achchige Samel made claim thereto, and whereas the said claimant by an agreement in writing dated the 23rd day of April, 1915, in consideration of (a) the Settlement Officer settling as private property otherwise than under the Waste Lands Ordinances lots 27 and 28 of the block survey preliminary plan 259, and (b) being declared the purchaser of lot 31 of the same block survey preliminary plan for a sum of Rupess Sixteen only (Rs. 16), withdrew claim to the above-mentioned lot 32A of this order, I, Arnold Langdon Crossman, Special Officer appointed under section 28 of the said Ordinances, under and by virtue of the powers vested in me in that behalf by section 4 of the said Ordinances, do hereby on this 1st day of April, 1919, order and declare, under section 4, sub-section (1), of the said Ordinances, that the said land, as more fully described herein below, is the property of the Crown.

Description of the Land referred to.

The following lot situated in the village of Pattiyaapola, in the West Giruwa pattu of the Hambantota District, in the Southern Province, as described in the annexed diagram:—

Lot.	Name of Land.	Extent, A. R. P.
32A	Mailagahakoratuwa <i>alias</i> Paluwatta (road reservation)	0 0 13

and bounded as follows: on the north by Abayaya to be declared the property of the Crown under the Waste Lands Ordinances; on the east by Mailagahakoratuwa *alias* Paluwatta sold by the Crown (T. P. 326,918); on the south by Alutwewarehena *alias* Kotanugehena (road reservation) to be declared the property of the Crown under the Waste Lands Ordinances; on the west by the Gansabhawa road to be declared the property of the Crown under the Waste Lands Ordinances.



Surveyor-General's Office,
Colombo, January 10, 1919.

Scale of 8 Chains to an Inch.

C. R. LUNDIE,
for Surveyor-General.

April 1, 1919. A. L. CROSSMAN,
Special Officer.

Hambantota S. O. No. 1558.

Order under Section 4, Sub-section (1), of "The Waste Lands Ordinances of 1897, 1899, 1900, and 1903," admitting Land to be Private Property.

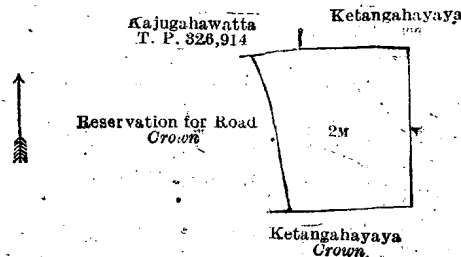
In the matter of the land commonly called or known as Gonnarangahahena, situate in the village of Pattiyaapola, in the West Giruwa pattu of the Hambantota District, in the Southern Province, and of "The Waste Lands Ordinances of 1897, 1899, 1900, and 1903."

WHEREAS in pursuance of section 1 of the said Ordinances it was duly notified on the 16th day of May, 1913, that if no claim to the land commonly called or known as Gonnarangahahena, situate in the village of Pattiyaapola, in the West Giruwa pattu of the Hambantota District, in the Southern Province, containing in extent 4 acres and 7 perches, and shown as lot 2M in preliminary plan 259 and in the annexed diagram, was made to Walter Ernest Wait, Special Officer appointed under section 28 of the said Ordinances, within the period of three months from the date specified in such notice, such land would be declared the property of the Crown, and dealt with on account of the Crown (*vide* Notice No. 4,859):

And whereas Wijenayaka Korala Kankanange Don Carolis made claim thereto, and Walter Ernest Wait and Mungo Tennent Archibald, Special Officers appointed under section 28 of the said Ordinances, made due inquiry into such claim, and Arnold Langdon Crossman, Special Officer appointed under section 28 of the said Ordinances, with the consent of His Excellency the Governor, do hereby admit the claim of the said claimant to the said lot, as more fully described herein below, under section 4, sub-section (1), of the said Ordinances.

Description of the Land referred to.

The land commonly called or known as Gonnarangahahena, situated in the village of Pattiyaapola, in the West Giruwa pattu of the Hambantota District, in the Southern Province, containing in extent 4 acres and 7 perches, and shown as lot 2M in preliminary plan 259 and in the annexed diagram; and bounded as follows: on the north by Kajugahawatta sold by the Crown (T.P. 326,914), Ketangahayaya to be declared the property of the Crown under the Waste Lands Ordinances; on the east and south by Ketangahayaya to be declared the property of the Crown under the Waste Lands Ordinances; on the west by reservation for road to be declared the property of the Crown under the Waste Lands Ordinances.



Surveyor-General's Office,
Colombo, January 10, 1919.

Scale of 8 Chains to an Inch.

C. R. LUNDIE,
for Surveyor-General.

April 1, 1919. A. L. CROSSMAN,
Special Officer.

Hambantota S. O. No. 1559.

Order under Section 4, Sub-section (1), of "The Waste Lands Ordinances of 1897, 1899, 1900, and 1903."

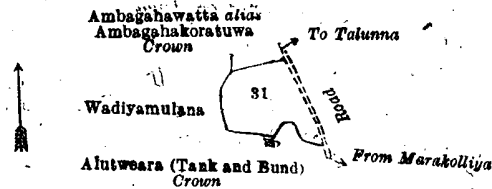
In the matter of the land commonly called or known as Alutwewarahena, situate in the village of Pattiyaapola, in the West Giruwa pattu of the Hambantota District, in the Southern Province, and of "The Waste Lands Ordinances of 1897, 1899, 1900, and 1903."

WHEREAS in pursuance of section 1 of the said Ordinances it was duly declared and notified on the 16th day of May, 1913, that if no claim to the land commonly called or known as Alutwewarahena, situate in the village of Pattiyaapola, in the West Giruwa pattu of the Hambantota District, in the Southern Province, containing in extent 3 roods and 39 perches, and shown as lot 31 in preliminary plan 259 and in the annexed diagram, was made to Walter Ernest Wait, Special Officer appointed under section 28 of the said Ordinances, within the period of three months from the date specified in the said notice, such land would be declared the property of the Crown, and dealt with on account of the Crown (*vide* Notice No. 4,859):

And whereas Jawarnasin Achchige Samel made claim thereto, and Walter Ernest Wait and Mungo Tennent Archibald, Special Officers appointed under section 28 of the said Ordinances, made due inquiry into such claim, and whereas the said claimant and the said Mungo Tennent Archibald, Special Officer, with the consent of His Excellency the Governor, came to an agreement in writing dated the 23rd day of April, 1915, concerning the said land, under section 4, sub-section (1), of the said Ordinances, whereby it was agreed that the said claimant should be declared the purchaser of the said land upon payment on or before the 23rd day of July, 1915, to the Assistant Government Agent at Hambantota, of a sum of Rupees Sixteen only (Rs. 16), as the purchase amount of the said land, and whereas the said amount has been duly paid by the said claimant, he is hereby, in pursuance of the agreement afore mentioned, declared to be the purchaser of the said land, as more fully described herein below.

Description of the Land referred to.

The land commonly called or known as Alutwewarahena, situated in the village of Pattiyapola, in the West Giruwa pattu of the Hambantota District, in the Southern Province, containing in extent 3 roods and 39 perches, shown as lot 31 in preliminary plan 259 and in the annexed diagram; and bounded as follows: on the north by Ambagahawatta *alias* Ambagahakoratuwa to be declared the property of the Crown under the Waste Lands Ordinances; on the east by the road from Talunna to Marakolliya; on the south by Alutwe-ara (tank and bund) to be declared the property of the Crown under the Waste Lands Ordinances, Wadiyamulana claimed by Jayaweerasing Achchige Don Andiris and others; on the west by Wadiyamulana claimed by Jayaweerasin Achchige Don Andiris and others.



Surveyor-General's Office,
Colombo, January 10, 1919.

Scale of 8 Chains to an Inch.

C. R. LUNDIE,
for Surveyor-General.

April 1, 1919.

A. L. CROSSMAN,
Special Officer.

Hambantota S. O. No. 1,560.

Order under Section 4, Sub-section (1), of "The Waste Lands Ordinances of 1897, 1899, 1900, and 1903."

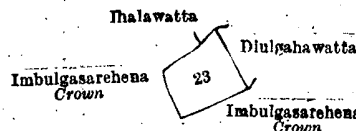
In the matter of the land commonly called or known as Divulgahawatta, situate in the village of Pattiyapola, in the West Giruwa pattu of the Hambantota District, in the Southern Province, and of "The Waste Lands Ordinances of 1897, 1899, 1900, and 1903."

WHEREAS in pursuance of section 1 of the said Ordinances it was duly declared and notified on the 16th day of May, 1913, that if no claim to the land commonly called or known as Divulgahawatta, situate in the village of Pattiyapola, in the West Giruwa pattu of the Hambantota District, in the Southern Province, containing in extent 3 roods and 3 perches, and shown as lot 23 in preliminary plan 259 and in the annexed diagram, was made to Walter Ernest Wait, Special Officer appointed under section 28 of the said Ordinances, within the period of three months from the date specified in the said notice, such land would be declared the property of the Crown, and dealt with on account of the Crown (*vide* Notice No. 4,859):

And whereas Ranawira Achchige Matheshamy made claim thereto, and Walter Ernest Wait and Mungo Tennent Archibald, Special Officers appointed under section 28 of the said Ordinances, made due inquiry into such claim, and whereas the said claimant and the said Mungo Tennent Archibald, Special Officer, with the consent of His Excellency the Governor, came to an agreement in writing dated the 22nd day of April, 1915, concerning the said land, under section 4, sub-section (1), of the said Ordinances, whereby it was agreed that the said claimant should be declared the purchaser of the said land upon payment on or before the 22nd day of July, 1915, to the Assistant Government Agent at Hambantota, of a sum of Rupees Twelve only (Rs. 12), as the purchase amount of the said land, and whereas the said amount has been duly paid by the claimant, he is hereby, in pursuance of the agreement aforementioned, declared to be the purchaser of the said land, as more fully described herein below.

Description of the Land referred to.

The land commonly called or known as Divulgahawatta, situated in the village of Pattiyapola, in the West Giruwa pattu of the Hambantota District, in the Southern Province, containing in extent 3 roods and 3 perches, shown as lot 23 in preliminary plan 259 and in the annexed diagram; and bounded as follows: on the north by Imbulgasarehena to be declared the property of the Crown under the Waste Lands Ordinances, Thalawatta claimed by Jayawarnasin Achchige Punchihamy; on the east by Divulgahawatta claimed by Ranaweera Achchige Matheshamy and others; on the south and west by Imbulgasarehena to be declared the property of the Crown under the Waste Lands Ordinances.



Surveyor-General's Office,
Colombo, January 10, 1919.

Scale of 8 Chains to an Inch.

C. R. LUNDIE,
for Surveyor-General.

April 1, 1919.

A. L. CROSSMAN,
Special Officer.

Hambantota S. O. No. 1,561.

Order under Section 4, Sub-section (1), of "The Waste Lands Ordinances of 1897, 1899, 1900, and 1903."

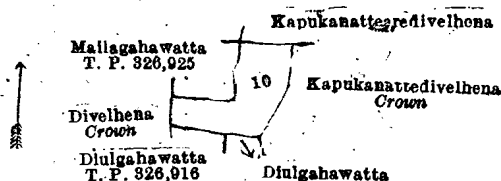
In the matter of the land commonly called or known as Kapukanatuara and Kapukanatteara, situate in the village of Pattiyapola, in the West Giruwa pattu of the Hambantota District, in the Southern Province, and of "The Waste Lands Ordinances of 1897, 1899, 1900, and 1903."

WHEREAS in pursuance of section 1 of the said Ordinances it was duly declared and notified on the 16th day of May, 1913, that if no claim to the land commonly called or known as Kapukanatuara and Kapukanatteara, situate in the village of Pattiyapola, in the West Giruwa pattu of the Hambantota District, in the Southern Province, containing in extent 1 acre and 11 perches, and shown as lot 10 in preliminary plan 259 and in the annexed diagram, was made to Walter Ernest Wait, Special Officer appointed under section 28 of the said Ordinances, within the period of three months from the date specified in the said notice, such land would be declared the property of the Crown, and dealt with on account of the Crown (*vide* Notice No. 4,859):

And whereas (1) Jayawarnasin Achchige Davit Sinno (minor), (2) ditto Sopi Nona (minor), (3) ditto Karanelhamy (minor), (4) ditto Sendrishamy (minor), and (5) ditto Sanchamy (minor), made claim thereto, and Walter Ernest Wait and Mungo Tennent Archibald, Special Officers appointed under section 28 of the said Ordinances, made due inquiry into such claim, and whereas Jayawarnasin Achchige Dineshamy, as duly appointed representative of the said claimants (minors), and the said Mungo Tennent Archibald and Howard Orme Fox, Special Officers, appointed under section 28 of the said Ordinances, with the consent of His Excellency the Governor, came to two agreements in writing dated the 22nd day of April, 1915, and the 4th day of September, 1916, respectively, concerning the said land, under section 4, sub-section (1), of the said Ordinances, whereby it was agreed that the said claimants should be declared the purchasers of the said land upon payment to the Assistant Government Agent at Hambantota, of a sum of Rupees Eight only (Rs. 8), as the purchase amount of the said land, and whereas the said amount has been duly paid; the said claimants are hereby, in pursuance of the agreements aforementioned, declared to be the purchasers of the said land, as more fully described herein below.

Description of the Land referred to.

The land commonly called or known as Kapukanatuara and Kapukanatteara, situated in the village of Pattiya-pola, in the West Giruwa pattu of the Hambantota District, in the Southern Province, containing in extent 1 acre and 11 perches, shown as lot 10 in preliminary plan 259 and in the annexed diagram; and bounded as follows: on the north by Mailagahawatta granted at half-improved value (T. P. 326,925), Kapukanattearedivelhena sold to Wanigabaduge Punchihamy under the Waste Lands Ordinances; on the east by Kapukanattedivelhena to be declared the property of the Crown under the Waste Lands Ordinances; on the south by Diulgahawatta claimed by Wijeweerapatabendige Baboonhamy, Diulgahawatta granted at half-improved value (T. P. 326,916); on the west by Diulhena to be declared the property of the Crown under the Waste Lands Ordinances.



Scale of 8 Chains to an Inch.

Surveyor-General's Office,
Colombo, January 10, 1919.

C. R. LUNDIE,
for Surveyor-General.

A. L. CROSSMAN,
Special Officer.

April 1, 1919.

Hambantota S. O. No. 1,562.

Order under Section 4, Sub-section (1), of "The Waste Lands Ordinances of 1897, 1899, 1900, and 1903."

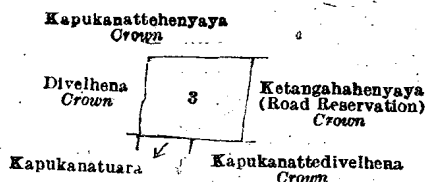
In the matter of the land commonly called or known as Kapukanattearedivelhena, situate in the village of Pattiya-pola, in the West Giruwa pattu of the Hambantota District, in the Southern Province, and of "The Waste Lands Ordinances of 1897, 1899, 1900, and 1903."

WHEREAS in pursuance of section 1 of the said Ordinances it was duly declared and notified on the 16th day of May, 1913, that if no claim to the land commonly called or known as Kapukanattearedivelhena, situate in the village of Pattiya-pola, in the West Giruwa pattu of the Hambantota District, in the Southern Province, containing in extent 1 acre 1 rood and 26 perches, and shown as lot 3 in preliminary plan 259 and in the annexed diagram, was made to Walter Ernest Wait, Special Officer appointed under section 28 of the said Ordinances, within the period of three months from the date specified in the said notice, such land would be declared the property of the Crown, and dealt with on account of the Crown (*vide* Notice No. 4,859):

And whereas (1) Wanigabaduge Don Deonis and (2) ditto Punchihamy made claim thereto, and Walter Ernest Wait and Mungo Tennent Archibald, Special Officers appointed under section 28 of the said Ordinances, made due inquiry into such claim, and whereas the said claimants and Mungo Tennent Archibald, the aforesaid Special Officer, with the consent of His Excellency the Governor, came to an agreement in writing dated the 22nd day of April, 1915, concerning the said land, under section 4, sub-section (1), of the said Ordinances, whereby it was agreed that the said 2nd claimant should be declared the purchaser of the said land upon payment on or before the 22nd day of July, 1915, to the Assistant Government Agent at Hambantota of a sum of Rupees Eighteen only (Rs. 18), as the purchase amount of the said land, and whereas the said amount has been duly paid, the said 2nd claimant is hereby, in pursuance of the agreement aforementioned, declared to be the purchaser of the said land, as more fully described herein below.

Description of the Land referred to.

The land commonly called or known as Kapukanattearedivelhena, situated in the village of Pattiya-pola, in the West Giruwa pattu of the Hambantota District, in the Southern Province, containing in extent 1 acre 1 rood and 26 perches, shown as lot 3 in preliminary plan 259 and in the annexed diagram; and bounded as follows: on the north by Kapukanattehenyaya to be declared the property of the Crown under the Waste Lands Ordinances; on the east by Ketangahenyaya (road reservation) to be declared the property of the Crown under the Waste Lands Ordinances; on the south by Kapukanattedivelhena to be declared the property of the Crown under the Waste Lands Ordinances, Kapukanatuara sold to Jayawarnasin Achchige Davit Sinno and others under the Waste Lands Ordinances; on the west by Diulhena to be declared the property of the Crown under the Waste Lands Ordinances.



Scale of 8 Chains to an Inch.

Surveyor-General's Office,
Colombo, January 10, 1919.

C. R. LUNDIE,
for Surveyor-General.

A. L. CROSSMAN,
Special Officer.

April 1, 1919.

Hambantota S. O. No. 1563.

Order under Section 2 of "The Waste Lands Ordinances of 1897, 1899, 1900, and 1903,"
declaring Lands to be Crown Property.

In the matter of the lands commonly called or known as Siyambalagasyaya, Ketangahahenyaya (road reservation), &c., situate in the village of Pattiyapola, in the West Giruwa pattu of the Hambantota District, in the Southern Province, and of "The Waste Lands Ordinances of 1897, 1899, 1900, and 1903."

THE notice required by section 1 of "The Waste Lands Ordinances of 1897, 1899, 1900, and 1903," having been duly published in manner prescribed by that section in respect of the above-named lands (*vide* Notice No. 4,859), and no claim having been made to the said lands or to any interest therein within the period of three months from the date specified in the said notice, I, Arnold Langdon Crossman, Special Officer appointed under section 28 of the said Ordinances, under and by virtue of the powers vested in me in that behalf by section 2 of the said Ordinances, do hereby on this 1st day of April, 1919, order and declare that the said lands, as more fully described herein below, situate in the village of Pattiyapola, in the West Giruwa pattu of the Hambantota District, in the Southern Province, and shown as lots 2 $\frac{1}{2}$, 2 $\frac{3}{4}$, 3A, 5, 6A, 6A1, 9, 30 $\frac{1}{2}$, 43, 44, 94, 97, 98, 110, 111, 113, 118, 218, 219, 240A, 264A, 267, 135, 140, 148, 153, 154, 156, 157, 159, 160, 162, 163, 165, 217, 226, 229, 231, 244, 245, 246, 247, 248, 299, 299A, 131, and 308 in preliminary plan 259 and in the annexed diagrams, and containing in extent 49 acres 1 rood and 19 perches, are the property of the Crown.


Description of the Lands referred to.

The following lots situated in the village of Pattiyapola, in the West Giruwa pattu of the Hambantota District, in the Southern Province, as described in the annexed diagrams:—

I.—Preliminary plan 259.

Lot.	Name of Land.	Extent, A. R. P.
2 $\frac{1}{2}$	Siyambalagasyaya	0 0 13

and bounded as follows: on the north and east by T. P. 229,436; on the south and west by Wewekumbura (private).



Surveyor-General's Office,
Colombo, January 10, 1919.


Scale of 8 Chains to an Inch.

C. R. LUNDIE,
for Surveyor-General.

II.—Preliminary plan 259.

Lot.	Name of Land.	Extent, A. R. P.
2 $\frac{3}{4}$	Siyambalagasyaya	0 0 8

and bounded as follows: on the north by T. P. 229,436; on the east and south by Wewekumbura (private); on the west by T. P. 229,436.



Surveyor-General's Office,
Colombo, January 10, 1919.

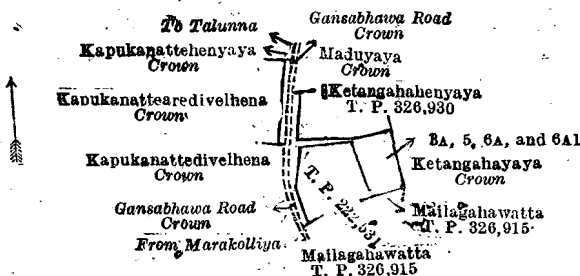
Scale of 8 Chains to an Inch.

C. R. LUNDIE,
for Surveyor-General.

III.—Preliminary plan 259.

Lot.	Name of Land.	Extent, A. R. P.
3A	Ketangahahenyaya (road reservation)	0 0 23
5	Ketangahahenyaya	0 1 27
6A	Paranawatta or Ambagahawattekebella (road reservation)	0 0 6
6A1	Ketangahahena (road reservation)	0 0 6
		<u>0 2 22</u>

and bounded as follows: on the north by Kapukanattehenyaya to be declared the property of the Crown under the Waste Lands Ordinances, the Gansabhawa road from Talunna to Marakolliya to be declared the property of the Crown under the Waste Lands Ordinances, Maduyaya to be declared the property of the Crown under the Waste Lands Ordinances, Ketangahahenyaya sold by the Crown (T. P. 326,930); on the east by Ketangahahenyaya to be declared the property of the Crown under the Waste Lands Ordinances; on the south by Mailagahawatta granted at half-improved value (T. P. 326,915), T. P. 222,531, Mailagahawatta granted at half-improved value (T. P. 326,915); on the west by the Gansabhawa road from Marakolliya to Talunna to be declared the property of the Crown under the Waste Lands Ordinances, Kapukanattedivelhena to be declared the property of the Crown under the Waste Lands Ordinances, Kapukanattedivelhena sold to Wanigabaduge Punchihamy under the Waste Lands Ordinances.



Surveyor-General's Office,
Colombo, January 10, 1919.

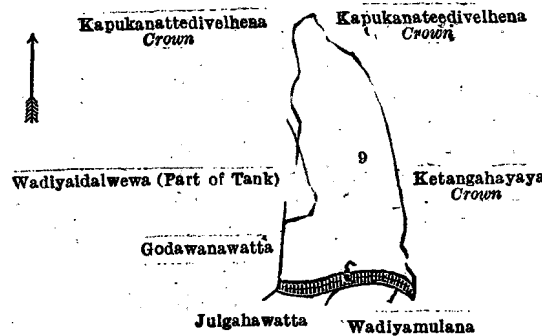
Scale of 8 Chains to an Inch.

C. R. LUNDIE,
for Surveyor-General.

IV.—Preliminary plan 259.

Lot.	Name of Land.	Extent, A. R. P.
9	Wadiyaidalwewa <i>alias</i> Wadiyaihalawewa (tank and bund)	4 1 8

and bounded as follows: on the north by Kapukanattedivelhena to be declared the property of the Crown under the Waste Lands Ordinances; on the east by Kapukanattedivelhena to be declared the property of the Crown under the Waste Lands Ordinances, Ketangahayaya to be declared the property of the Crown under the Waste Lands Ordinances; on the south by Ketangahayaya to be declared the property of the Crown under the Waste Lands Ordinances, Wadiyamulana claimed by Don Bastian Ediriweera Wijesuriya, Julgahawatta claimed by Jayawarnasin Achchige Appu Sinno; on the west by Godawanawatta claimed by Alutpatabendige Babunchihamy, Wadiyaidalwewa (part of tank) private, Kapukanattedivelhena to be declared the property of the Crown under the Waste Lands Ordinances.



Surveyor-General's Office,
Colombo, January 10, 1919.

Scale of 8 Chains to an Inch.

C. R. LUNDIE,
for Surveyor-General.

V.—Preliminary plan 259.

Lot.	Name of Land.	Extent, A. R. P.
30½	Ambagahawatta <i>alias</i> Ambagahakoratuwa	0 2 19

and bounded as follows: on the north by Abayaya to be declared the property of the Crown under the Waste Lands Ordinances; on the east by Gansabhawa road from Talunna to Marakolliya to be declared the property of the Crown under the Waste Lands Ordinances; on the south by Alutwewarahena sold to Jayawarnasin Achchige Samel under the Waste Lands Ordinances; on the west by Wadiyamulana claimed by Alutpatabendige Babanchihamy and others.



Surveyor-General's Office
Colombo, January 10, 1919.

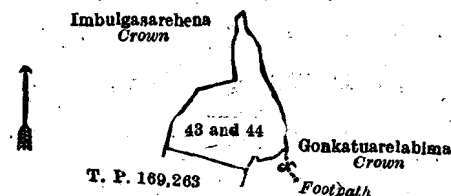
Scale of 8 Chains to an Inch.

C. R. LUNDIE,
for Surveyor-General.

VI.—Preliminary plan 259.

Lot.	Name of Land.	Extent, A. R. P.
43	Imbulgasareniya	0 2 24
44	Imbulgasarehena	1 0 0
		1 2 24

and bounded as follows: on the north and east by Imbulgasarehena to be declared the property of the Crown under the Waste Lands Ordinances; on the south by Gonkatuarelabima to be declared the property of the Crown under the Waste Lands Ordinances, T. P. 169,263; on the west by Imbulgasarehena to be declared the property of the Crown under the Waste Lands Ordinances.



Surveyor-General's Office
Colombo January 10 1919.

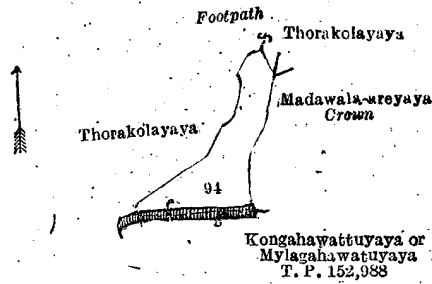
Scale of 8 Chains to an Inch.

C. R. LUNDIE,
for Surveyor-General.

VII.—Preliminary plan 259.

Lot.	Name of Land.	Extent, A. R. P.
94	Kankanagewewa (tank and bund)	1 1 32

and bounded as follows: on the north by a Thorakalayaya (private), a footpath, Thorakalayaya (private); on the east by Madawala-areyaya to be declared the property of the Crown under the Waste Lands Ordinances; on the south by the bund (Kongahawattuyaya or Mylagahawattuyaya (T. P. 152,988)); on the west by Thorakalayaya (private).



Surveyor-General's Office
Colombo January 10, 1919.

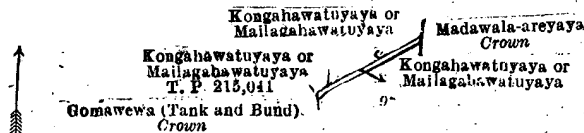
Scale of 8 Chains to an Inch.

C. R. LUNDIE,
for Surveyor-General.

VIII.—Preliminary plan 259.

Lot.	Name of Land.	Extent, A. R. P.
97	Siyambalagasyaya	0 0 18

and bounded as follows : on the north by Kongahawattuyaya or Mailagahawattuyaya (T. P. 215,041), Kongahawattuyaya, Mailagahawattuyaya claimed by Mahameda Kalapuwage Denoris Appu and others ; on the east by Madawala-areyaya to be declared the property of the Crown under the Waste Lands Ordinances ; on the south by Kongahawattuyaya or Mailagahawattuyaya claimed by Mahameda Kalapuwage Denoris Appu and others ; on the west by Gomawewa (tank and bund) to be declared the property of the Crown under the Waste Lands Ordinances.



Surveyor-General's Office,
Colombo, January 10, 1919.

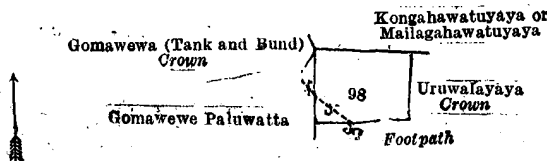
Scale of 8 Chains to an Inch.

C. R. LUNDIE,
for Surveyor-General.

IX.—Preliminary plan 259.

Lot.	Name of Land.	Extent, A. R. P.
98	Siyambalagasyaya (Exclusive of footpath passing through the land.)	1 0 36

and bounded as follows : on the north by Kongahawattuyaya or Mailagahawattuyaya claimed by Mahameda Kalapuwage Denoris Appu and others ; on the east by Uruwalayaya to be declared the property of the Crown under the Waste Lands Ordinances ; on the south by Uruwalayaya to be declared the property of the Crown under the Waste Lands Ordinances ; on the west by Gomawewapaluwatta claimed by Jayawarna Achchige Samuel, Gomawewa (tank and bund) to be declared the property of the Crown under the Waste Lands Ordinances.



Surveyor-General's Office,
Colombo, January 10, 1919.

Scale of 8 Chains to an Inch.

C. R. LUNDIE,
for Surveyor-General.

X.—Preliminary plan 259.

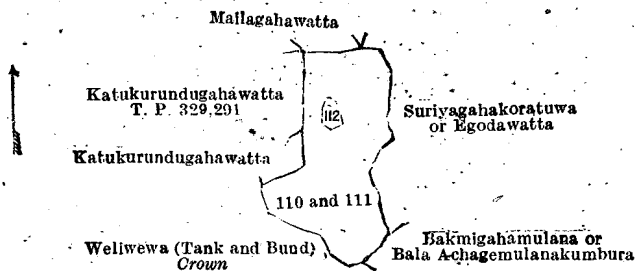
Lot.	Name of Land.	Extent, A. R. P.
110	Ambagahawatta	1 1 38
111	Ambagahawatta or Kadjugahawatta	1 2 21
		3 0 19

and bounded as follows : on the north by Mailagahawatta sold by the Crown, Suriyagahakoratuwa or Egodawatta (private) ; on the east by Suriyagahakoratuwa or Egodawatta (private) ; on the south by Bakmigahamulana or Bala-achagemulana-kumbura claimed by Jayawarna Achchige Samuel and others, Weliwewa (tank and bund) to be declared the property of the Crown under the Waste Lands Ordinances ; on the west by Katukurundugahawatta (private), Katukurundugahawatta sold by the Crown (T. P. 329,291).

NOTE.—The following lot lying within the above-mentioned boundaries is excluded from this part of the order, and its extent of 17 perches is not included in the acreage of 3 acres and 19 perches given above :—

Lot.	Name of Land.	Extent, A. R. P.
112	Ambagahawatta or Kadjugahawatta	0 0 17

Preliminary plan 259.



Surveyor-General's Office,
Colombo, January 10, 1919.

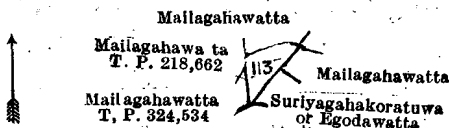
Scale of 8 Chains to an Inch.

C. R. LUNDIE,
for Surveyor-General.

XI.—Preliminary plan 259.

Lot.	Name of Land.	Extent, A. R. P.
113	Mailagahawatta	0 1 1

and bounded as follows : on the north by Mailagahawatta (private) ; on the east by Mailagahawatta claimed by Jayawarna Achchige Samuel and others, Suriyagahakoratuwa or Egodawatta (private) ; on the south by Suriyagahakoratuwa or Egodawatta (private) ; on the west by Mailagahawatta sold by the Crown (T. P. 324,534), Mailagahawatta (T. P. 218,662).



Surveyor-General's Office,
Colombo, January 10, 1919.

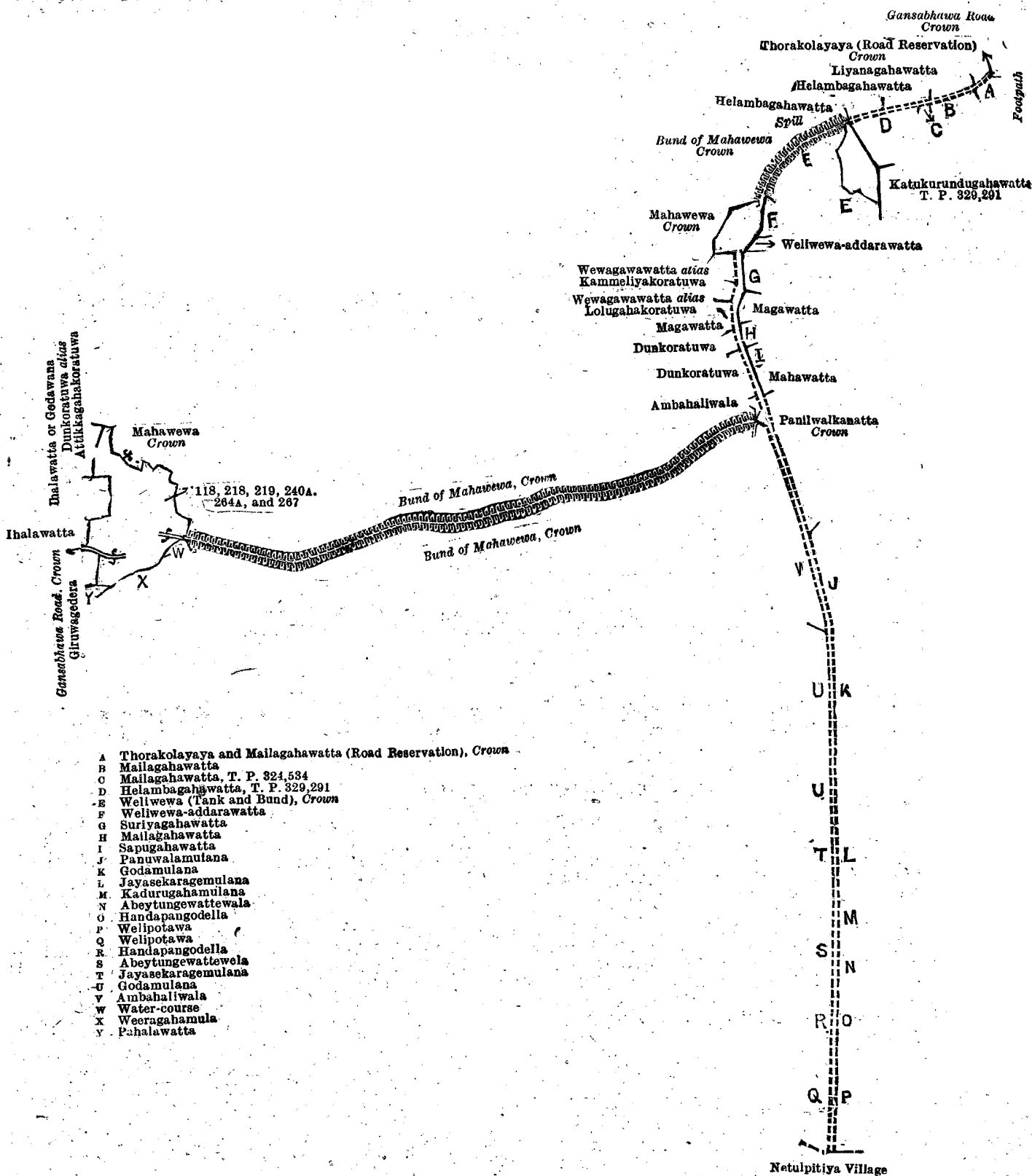
Scale of 8 Chains to an Inch.

C. R. LUNDIE,
for Surveyor-General.

XII.—Preliminary plan 259.

Lot.	Name of Land.	Extent, A. R. P.	Lot.	Name of Land.	Extent, A. R. P.
118	Weliwewegodella	0 2 16	264A	Path reserve	0 0 27
218	Godawanawatta	2 1 29	267	Godawanakoratuwa	0 1 31
219	Do.	0 0 36			
240A	Gansabhawa road	2 0 39			6 0 18

and bounded as follows : on the north by Mahawewa declared the property of the Crown under the Waste Lands Ordinances, bund of Mawewa, declared to be the property of the Crown under the Waste Lands Ordinances, Ambahaliwala (private), Dunkoratuwa (private), Magawatta claimed by Ratnaweera Patabendige Davith and others, Wewagawawatta alias Lolugahakoratuwa claimed by Jayawarnasing Achchige Abranhamy and others, Wewagawawatta alias Kammeliyakoratuwa claimed by Mahamarakkalage Peneris and others, Mahawewa declared to be the property of the Crown under the Waste Lands Ordinances, spill, Helambagahawatta claimed by Mahamarakkalage Peneris Appu, Helambagahawatta (private), Liyanagahawatta (private), Thorakolayaya (road reservation) to be declared the property of the Crown under the Waste Lands Ordinances ; Gansabhawa road to be declared the property of the Crown under the Waste Lands Ordinances ; on the east by a footpath, Thorakolayaya and Mailagahawatta (road reservation) to be declared the property of the Crown under the Waste Lands Ordinances, Mailagahawatta claimed by Jayawarnasing Achchige Andrishamy, Mailagahawatta sold by the Crown (T. P. 324,534), Helambagahawatta sold by the Crown (T. P. 329,291), Katukurundugahawatta sold by the Crown (T. P. 329,291), Weliwewa (tank and bund) declared to be the property of the Crown under the Waste Lands Ordinances, Weliwewa-addarawatta claimed by Jayawarnasing Achchige Suwaris, Weliwewa-addarawatta claimed by Jayawarnasing Achchige Suwaris, Suriyagahawatta claimed by Mahamarakkalage Peneris and others, Magawatta claimed by Aurakutapatabendige Angohamy and others, Mailagahawatta claimed by Jayawarnasing Achchige Abranhamy and others, Sapugahawatta claimed by Mahamarakkalage Siyadoris and others, Mahawatta claimed by Wijesuriyalianapatabendige Sanis and others, Panilwalkanatta to be declared the property of the Crown under the Waste Lands Ordinances, Panuwalamulana claimed by Richard Samarasuriya Jayasekera and others, Godamulana claimed by Don Andris Wikramasingha and others, Jayasekeragemulana claimed by Jayawarna Achchige Juwanis and others, Kadurugahamulana claimed by Don Andris Wikramasingha and others, Abetungewattewela claimed by Ratnayaka Arachchige Don Deonis and others, Kandapangodella claimed by Don Andris Wickramasingha and others, Welipotawa claimed by Weerappulige Karo and others ; on the south by the village limit of Netulpitiya, Welipotawa claimed by Weerappulige Karo and others, Handapangodella claimed by Don Andris Wickramasingha and others, Abetungewattewela claimed by Ratnayaka Arachchige Don Deonis and others, Jayasekeragemulana claimed by Jayawarna Achchige Juwanis and others, Godamulana claimed by Don Andris Wickramasingha and others, Ambahaliwala (private), bund of Mahawewa declared to be the property of the Crown under the Waste Lands Ordinances, water-course, Weeragahamula claimed by Asmappulige Sadiris and others, Pahalawatta claimed by Kalubadanage Miguel and others ; on the west by Giruwagedera claimed by Sayakkarage Samina, Gansabhawa road belonging to the Crown, Malawatta claimed by Ranhotige Sanga, Ihalawatta or Godawana (private), Dunkoratuwa alias Attikkagahakoratuwa (private).



- A Thorakolayaya and Mailagahawatta (Road Reservation), Crown
- B Mailagahawatta
- C Mailagahawatta, T. P. 324,584
- D Helambagahawatta, T. P. 329,291
- E Wellwewa (Tank and Bund), Crown
- F Wellwewa-addarawatta
- G Suriyagahawatta
- H Mailagahawatta
- I Sapugahawatta
- J Panuwalamulana
- K Godamulana
- L Jayasekaragemulana
- M Kadurugahamulana
- N Abeytungewattewala
- O Handapangodella
- P Wellipotawa
- Q Wellipotawa
- R Handapangodella
- S Abeytungewattewala
- T Jayasekaragemulana
- U Godamulana
- V Ambahaliwala
- W Water-course
- X Weeragahamula
- Y Pahalawatta

Surveyor-General's Office,
Colombo, January 10, 1919.

Scale of 8 Chains to an Inch.

C. R. LUNDIE,
for Surveyor-General.

XIII.—Preliminary plan 259.

Lot	Name of Land.	Extent, A. R. P.
135	Dewata (road)	0 0 20

and bounded as follows: on the north by Ketangahahena (private); on the east by Lolugahaliyadda (private), Kongahawatta claimed by Tangalla Nekatige Thepanis and others; on the south by Mailagahawatta (private), Siyambalagahawatta claimed by Tangalla Nekatige Setubaba, Lunuwera niyagahawatta claimed by Tangalla Nekatige Babuna; on the west by Beligahaliyadda (private), Panuwalamukalanakumburekabella (private), Panuwalamulana claimed by Richard Sarana-suriya Jayasekera and others.



Surveyor-General's Office,
Colombo, January 10, 1919.

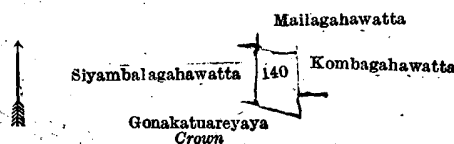
Scale of 8 Chains to an Inch.

C. R. LUNDIE,
for Surveyor-General.

XIV.—Preliminary plan 259.

Lot.	Name of Land.	Extent, A. R. P.
140	Mailagahawatta	0 1 35

and bounded as follows : on the north by Mailagahawatta (private) ; on the east by Kombagahawatta declared to be the property of the Crown under the Waste Lands Ordinances, Gonakatuareyaya to be declared the property of the Crown under the Waste Lands Ordinances ; on the south by Gonakatuareyaya to be declared the property of the Crown under the Waste Lands Ordinances ; on the west by Siyambalagahawatta (private).



Surveyor-General's Office,
Colombo, January 10, 1919.

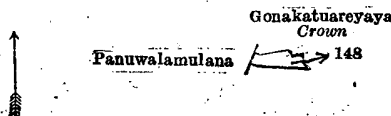
Scale of 8 Chains to an Inch.

C. R. LUNDIE,
for Surveyor-General.

XV.—Preliminary plan 259.

Lot.	Name of Land.	Extent, A. R. P.
148	Koramylawala (pond)	0 0 24

and bounded as follows : on the north, east, and south by Gonakatuareyaya to be declared the property of the Crown under the Waste Lands Ordinances ; on the west by Panuwalamulana claimed by Richard Saranasuriya Jayasekara and others.



Surveyor-General's Office,
Colombo, January 10, 1919.

Scale of 8 Chains to an Inch.

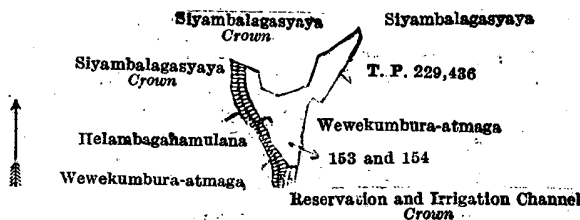
C. R. LUNDIE,
for Surveyor-General.

XVI.—Preliminary plan 259.

Lot.	Name of Land.	Extent, A. R. P.
153	Helambagaswekada (tank and bund)	0 3 21
154	Siyambalagasaredeniya	0 1 12

1 0 33

and bounded as follows : on the north by Siyambalagasyaya to be declared the property of the Crown under the Waste Lands Ordinances ; on the east by Siyambalagasyaya declared to be the property of the Crown under the Waste Lands Ordinances, T. P. 229,436, Wewakumbura-atmaga (private) ; on the south by reservation and irrigation channel to be declared the property of the Crown under the Waste Lands Ordinances ; on the west by Wewakumbura-atmaga (private), Helambagahamulana claimed by Don Andris Wickramasingha and others, Siyambalagasyaya to be declared the property of the Crown under the Waste Lands Ordinances.



Surveyor-General's Office,
Colombo, January 10, 1919.

Scale of 8 Chains to an Inch.

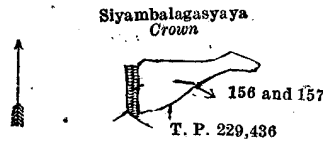
C. R. LUNDIE,
for Surveyor-General.

XVII.—Preliminary plan 259.

Lot.	Name of Land.	Extent, A. R. P.
156	Siyambalagasarepunchiwewa (tank and bund)	0 2 17
157	Siyambalagasarewewadeniya	0 0 27

0 3 4

and bounded as follows : on the north and east by Siyambalagasyaya to be declared the property of the Crown under the Waste Lands Ordinances ; on the south by Siyambalagasyaya to be declared the property of the Crown under the Waste Lands Ordinances, T. P. 229,436 ; on the west by Siyambalagasyaya to be declared the property of the Crown under the Waste Lands Ordinances.



Surveyor-General's Office,
Colombo, January 10, 1919.

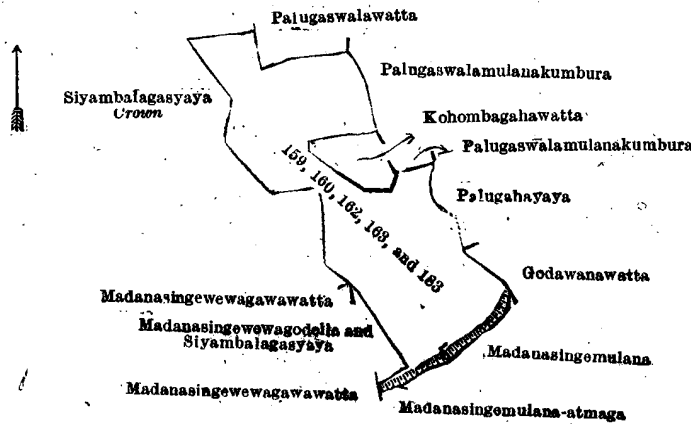
Scale of 8 Chains to an Inch.

C. R. LUNDIE,
for Surveyor-General.

XVIII.—Preliminary plan 259.

Lot.	Name of Land.	Extent, A. R. P.	Lot.	Name of Land.	Extent, A. R. P.
159	Palugaswalakabella	1 2 27	183	Madanasingewewa (tank and bund)	3 0 32
160	Kohombagahawatta	1 2 28			
162	Dewata (road)	0 0 9			7 2 28
163	Nugagahawatta	1 0 12			

and bounded as follows: on the north by Siyambalagasyaya to be declared the property of the Crown under the Waste Lands Ordinances, Palugaswalawatta claimed by Saranasing Patabendige Nonis and others; on the east by Palugaswalamulanakumbura claimed by Saranasing Patabendige Nonis and others, Kohombagahawatta claimed by Gandara Patabendige Singappu, Palugaswalamulanakumbura claimed by Saranasing Patabendige Nonis and others, Palugahayaya (private), Godawanawatta claimed by Wanigebadige Singappu and others; on the south by Madanasingemulana claimed by Andrahennedige Samuel and others, Madanasingemulana-atmaga (private); on the west by Madanasingewewagawawatta claimed by Jayasuriya Madanasinge Balahamy, Madanasingewewagodella and Siyambalagasyaya (private), Madanasingewewagawawatta claimed by Jayasuriya Madanasinge Balahamy, Siyambalagasyaya to be declared the property of the Crown under the Waste Lands Ordinances.



Surveyor-General's Office,
Colombo, January 10, 1919.

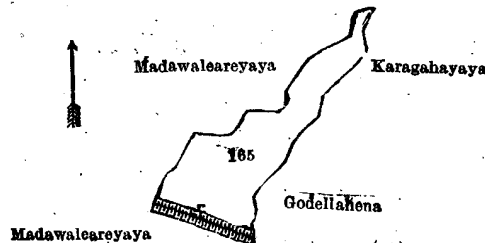
Scale of 8 Chains to an Inch.

C. R. LUNDIE,
for Surveyor-General.

XIX.—Preliminary plan 259.

Lot.	Name of Land.	Extent, A. R. P.
165	Gadolwewa (tank and bund)	2 3 5

and bounded as follows: on the north by Madawala-areyaya claimed by Gonkatuarelabima; on the east by Karagahayaya claimed by Wijenayaka Korala Kankanange Don Siman and others, Godellahena claimed by Jayawarnasing Achchig Abranhamy; on the south and west by Madawala-areyaya claimed by Gonkatuarelabima.



Surveyor-General's Office,
Colombo, January 10, 1919.

Scale of 8 Chains to an Inch.

C. R. LUNDIE,
for Surveyor-General.

XX.—Preliminary plan 259.

Lot.	Name of Land.	Extent, A. R. P.
217	Angamulanakabella	0 0 13

and bounded as follows: on the north by bund of Mahawewa declared to be the property of the Crown under the Waste Lands Ordinances; on the east, south, and west by Tandaramulana claimed by Nicholas Albert Wickramasingha and others.



Surveyor-General's Office,
Colombo, January 10, 1919.

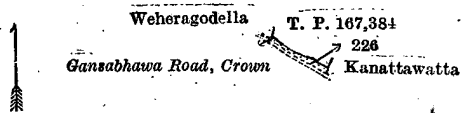
Scale of 8 Chains to an Inch.

C. R. LUNDIE,
for Surveyor-General.

XXI.—Preliminary plan 259.

Lot.	Name of Land.	Extent, A. R. P.
226	Kanattapaluwatta (road reservation)	0 0 5

and bounded as follows : on the north by T. P. 167,384 ; on the east by Kanattawatta claimed by Kalubadanage Karo ; on the south by Gansabhawa road declared to be the property of the Crown under the Waste Lands Ordinances ; on the west by Weheragodella (private).



Surveyor-General's Office
Colombo January 10, 1919.

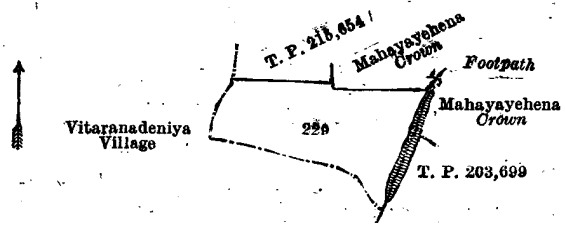
Scale of 8 Chains to an Inch.

C. R. LUNDIE,
for Surveyor-General.

XXII.—Preliminary plan 259.

Lot.	Name of Land.	Extent, A. R. P.
229	Ihalawewa (tank and bund)	3 0 0

and bounded as follows : on the north by T. P. 215,654, Mahayayehena to be declared the property of the Crown under the Waste Lands Ordinances, a footpath ; on the east by Mahayayehena to be declared the property of the Crown under the Waste Lands Ordinances, T. P. 203,699 ; on the south and west by the village limit of Vitaranadeniya.



Surveyor-General's Office,
Colombo January 10, 1919.

Scale of 8 Chains to an Inch.

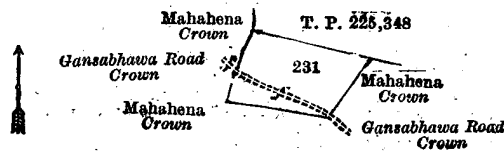
C. R. LUNDIE,
for Surveyor-General.

XXIII.—Preliminary plan 259.

Lot.	Name of Land.	Extent, A. R. P.
231	Mahahena	1 1 33

(Exclusive of the road passing through the land.)

and bounded as follows : on the north by T. P. 225,348 ; on the east by Mahahena to be declared the property of the Crown under the Waste Lands Ordinances, Gansabhawa road declared to be the property of the Crown under the Waste Lands Ordinances ; on the south by Mahahena to be declared the property of the Crown under the Waste Lands Ordinances ; on the west by Gansabhawa road to be declared the property of the Crown under the Waste Lands Ordinances, Mahahena to be declared the property of the Crown under the Waste Lands Ordinances.



Surveyor-General's Office,
Colombo, January 10, 1919.

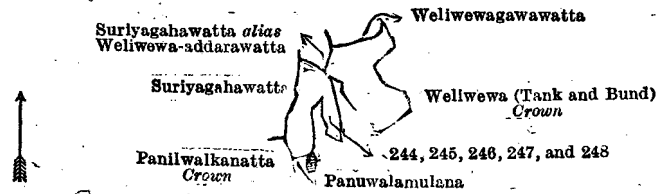
Scale of 8 Chains to an Inch.

C. R. LUNDIE,
for Surveyor-General.

XXIV.—Preliminary plan 259.

Lot.	Name of Land.	Extent, A. R. P.	Lot.	Name of Land.	Extent, A. R. P.
244	Suriyagahakebella	0 0 16	248	Weliwagawawattekumbura	0 1 22
245	Weliwagodawana (part of tank)	0 0 21			
246	Weliwagodella (do.)	0 1 18			
247	Do. (do.)	0 1 35			1 1 32

and bounded as follows : on the north by Suriyagahawatta alias Weliwewa-addarawatta claimed by Jayawarnasing Achchige Babahamy and others, Weliwagawawatta claimed by Jayawarnasing Achchige Babahamy and others ; on the east by Weliwewa (tank and bund) to be declared the property of the Crown under the Waste Lands Ordinances ; on the south by Weliwewa (tank and bund) to be declared the property of the Crown under the Waste Lands Ordinances, Panuwalamulana claimed by Richard Saranasuriya Jayasekera and others ; on the west by Panilwalkanatta to be declared the property of the Crown under the Waste Lands Ordinances, Suriyagahawatta claimed by Suonahanadage Siman.



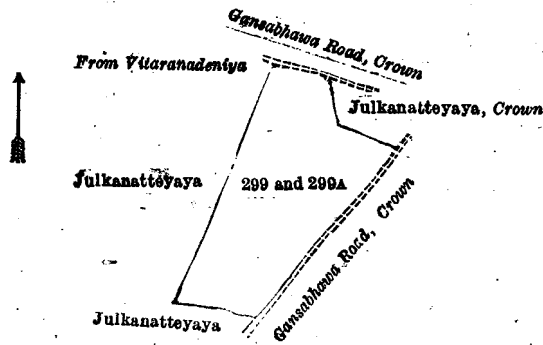
Surveyor-General's Office,
Colombo, January 10, 1919.
Lot. Name of Land.
299 .. Diulkanattheyaya
299A .. Do. (reservation for road)

Scale of 8 Chains to an Inch.
XXV.—Preliminary plan 259.

C. R. LUNDIE,
for Surveyor-General.
Extent, A. R. P.
.. 4 3 0
.. 0 0 28

4 3 28

and bounded as follows : on the north by Gansabhawa road from Vitaranadeniya to be declared the property of the Crown under the Waste Lands Ordinances, Julkanattheyaya to be declared the property of the Crown under the Waste Lands Ordinances ; on the east by a Gansabhawa road to be declared the property of the Crown under the Waste Lands Ordinances ; on the south and west by Julkanattheyaya (private).

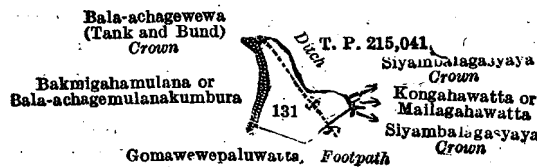


Surveyor-General's Office,
Colombo, January 10, 1919.
Lot. Name of Land.
131 .. Gonawewa (tank and bund)

Scale of 8 Chains to an Inch.
XXVI.—Preliminary plan 259.

C. R. LUNDIE,
for Surveyor-General.
Extent, A. R. P.
.. 1 0 3

and bounded as follows : on the north by Bala-achagewewa (tank and bund) to be declared the property of the Crown under the Waste Lands Ordinances, a ditch (T. P. 215,041) ; on the east by Siyambalagasyaya to be declared the property of the Crown under the Waste Lands Ordinances, Kongahawatta or Mailagahawatta claimed by Mahameda Kalapuwage Denoris Appu and others, Siyambalagasyaya to be declared the property of the Crown under the Waste Lands Ordinances ; on the south by Gomawewepaluwatta (private) ; on the west by Bakmigahamulana or Bala-achagemulanakumbura claimed by Jayawarna Achage Samuel and others.

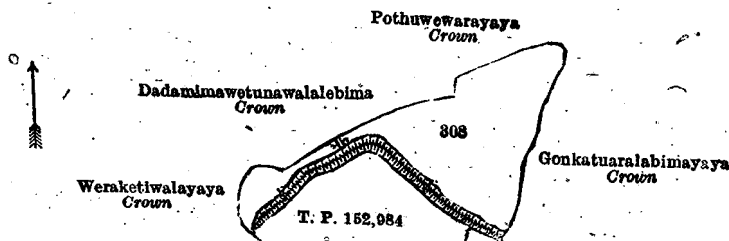


Surveyor-General's Office,
Colombo, January 10, 1919.
Lot. Name of Land.
308 .. Pothuwewarayaya (tank and bund)

Scale of 8 Chains to an Inch.
XXVII.—Preliminary plan 259.

C. R. LUNDIE,
for Surveyor-General.
Extent, A. R. P.
.. 4 2 18

and bounded as follows : on the north by Dadamimawetunawalalebima to be declared the property of the Crown under Waste Lands Ordinances, Pothuwewarayaya to be declared the property of the Crown under the Waste Lands Ordinances ; on the east by Gonkatuaralabimayaya to be declared the property of the Crown under the Waste Lands Ordinances ; on the south by Gonkatuaralabimayaya to be declared the property of the Crown under the Waste Lands Ordinances, T. P. 152,984 ; on the west by Weraketiwalayaya to be declared the property of the Crown under the Waste Lands Ordinances.



Surveyor-General's Office,
Colombo, January 10, 1919.

Scale of 8 Chains to an Inch.
April 1, 1919.
A. L. CROSSMAN,
Special Officer.

C. R. LUNDIE,
for Surveyor-General.

Hambantota S. O. No. 1,564.**Order under Section 4, Sub-Section (1), of "The Waste Lands Ordinances of 1897, 1899, 1900, and 1903," admitting Land to be Private Property.**

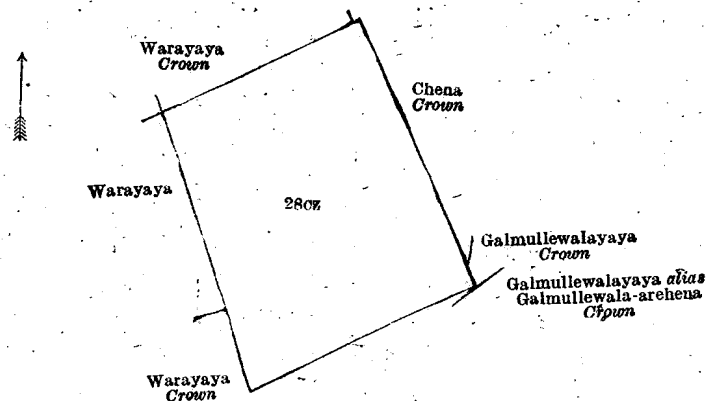
In the matter of the land commonly called or known as Warayaya, situate in the village of Gonadeniya, in the West Giruwa pattu of the Hambantota District, in the Southern Province, and of "The Waste Lands Ordinances of 1897, 1899, 1900, and 1903."

WHEREAS in pursuance of section 1 of the said Ordinances it was duly notified on the 9th day of February, 1912, that if no claim to the land commonly called or known as Warayaya, situate in the village of Gonadeniya, in the West Giruwa pattu of the Hambantota District, in the Southern Province, containing in extent 12 acres and 1 rood, and shown as lot 28cz in preliminary plan 372 and in the annexed diagram, was made to Charles Valentine Brayne, Special Officer appointed under section 28 of the said Ordinances, within the period of three months from the date specified in such notice, such land would be declared the property of the Crown, and dealt with on account of the Crown (*vide* Notice No. 4,351):

And whereas Lokuhetti Mudalige Don Thomas Appuhamy of Taraperiya made claim thereto, and Charles Valentine Brayne, the aforesaid Special Officer, made due inquiry into such claim, I, Arnold Langdon Crossman, Special Officer appointed under section 28 of the said Ordinances, with the consent of His Excellency the Governor, do hereby admit the claim of the said claimant to the said land, as more fully described herein below, under section 4, sub-section (1), of the said Ordinances.

Description of the Land referred to.

The land commonly called or known as Warayaya, situated in the village of Gonadeniya, in the West Giruwa pattu of the Hambantota District, in the Southern Province, containing in extent 12 acres and 1 rood, shown as lot 28cz in preliminary plan 372 and in the annexed diagram; and bounded as follows: on the north by Warayaya decreed Crown in reference case No. 49, chena declared to be the property of the Crown under the Waste Lands Ordinances; on the east by chena declared to be the property of the Crown under the Waste Lands Ordinances, Galmullewalayaya decreed Crown in reference case No. 49; on the south by Galmullewalayaya *alias* Galmullewalanarchena declared to be the property of the Crown under the Waste Lands Ordinances, Warayaya decreed Crown in reference case No. 49; on the west by Warayaya decreed Crown in reference case No. 49, Warayaya to be declared the property of Ranamuka Arachchige Punchihamy and another under the Waste Lands Ordinances.



Surveyor General's Office,
Colombo, April 7, 1919.

Scale of 8 Chains to an Inch.

C. R. LUNDIE,
for Surveyor-General.

June 9, 1919.

A. L. CROSSMAN,
Special Officer.

Hambantota S. O. No. 1,565.**Order under Section 4, Sub-section (1), of "The Waste Lands Ordinances of 1897, 1899, 1900, and 1903," admitting Lands to be Private Property.**

In the matter of the lands commonly called or known as Welagawahena and Timbulwalehena, situate in the village of Gonadeniya, in the West Giruwa pattu of the Hambantota District, in the Southern Province, and of "The Waste Lands Ordinances of 1897, 1899, 1900, and 1903."

WHEREAS in pursuance of section 1 of the said Ordinances it was duly notified on the 9th day of February, 1912, that if no claim to the lands commonly called or known as Welagawahena and Timbulwalehena, situate in the village of Gonadeniya, in the West Giruwa pattu of the Hambantota District, in the Southern Province, containing in extent 11 acres 1 rood and 37 perches, and shown as lots 28EB and 28Ds in preliminary plan 372 and in the annexed diagrams, was made to Charles Valentine Brayne, Special Officer appointed under section 28 of the said Ordinances, within the period of three months from the date specified in such notice, such lands would be declared the property of the Crown, and dealt with on account of the Crown (*vide* Notice No. 4,351):

And whereas Galagamalalage Don Hendrick Appuhamy made claim thereto, and Charles Valentine Brayne, the aforesaid Special Officer, made due inquiry into such claim, I, Arnold Langdon Crossman, Special Officer appointed under section 28 of the said Ordinances, with the consent of His Excellency the Governor, do hereby admit the claim of the said claimant to the said lands, as more fully described herein below, under section 4, sub-section (1), of the said Ordinances.

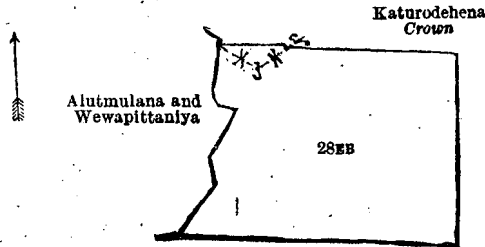
Description of the Lands referred to.

The following lots situated in the village of Gonadeniya, in the West Giruwa pattu of the Hambantota District, in the Southern Province, as described in the annexed diagrams:—

I.—Preliminary plan 372.

Lot.	Name of Land.	Extent, A. R. P.
28EB	Welagawahena	8 2 2

and bounded as follows: on the north, east, and south by Katurodehena decreed Crown in reference case No. 49; on the west by Alutmulana and Wewapittaniya claimed by Galagamaralage Don Andrias.



Surveyor-General's Office,
Colombo April 7, 1919.

Scale of 8 Chains to an Inch.

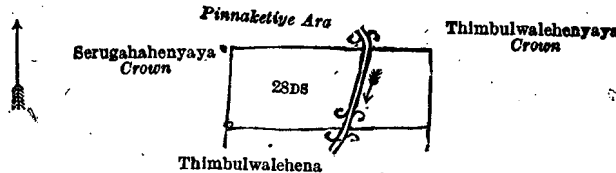
C. R. LUNDIE,
for Surveyor-General.

II.—Preliminary plan 372.

Lot.	Name of Land.	Extent, A. R. P.
28DS	Thimbulwalehena	2 3 35

(Exclusive of the Pinnaketiya-ara passing through the land.)

and bounded as follows: on the north by Serugahahenyaya decreed Crown in reference case No. 49, Thimbulwalehenyaya decreed Crown in reference case No. 49; on the east by Thimbulwalehenyaya decreed Crown in reference case No. 49; on the south by Thimbulwalehenyaya to be declared the property of Gonadeniya pansala under the Waste Lands Ordinances; on the west by Serugahahenyaya decreed Crown in reference case No. 49.



Surveyor-General's Office,
Colombo, April 7, 1919.

Scale of 8 Chains to an Inch.

C. R. LUNDIE,
for Surveyor-General.

A. L. CROSSMAN,
Special Officer.

June 9, 1919.

Uva S. O. No. 2,344.

Order under Section 4, Sub-section (1), of "The Waste Lands Ordinances of 1897, 1899, 1900, and 1903."


In the matter of the land commonly called or known as Godamuduna, situate in the village of Katugala, in the Yatipalata korale of the Udukinda division, in the Province of Uva, and of "The Waste Lands Ordinances of 1897, 1899, 1900, and 1903."

WHEREAS in pursuance of section 1 of the said Ordinances it was duly declared and notified on the 27th day of October, 1916, that if no claim to the land commonly called or known as Godamuduna, situate in the village of Katugala, in the Yatipalata korale of the Udukinda division, in the Province of Uva, containing in extent 1 acre and 4 perches, and shown as lot 2j in block survey preliminary plan 39 and in the annexed diagram, was made to John Murray Davies, Special Officer appointed under section 28 of the said Ordinances, within the period of three months from the date specified in the said notice, such land would be declared the property of the Crown, and dealt with on account of the Crown (*vide* Notice No. 6,045):

And whereas Galeduregedara Sinni made claim thereto, and Howard Orme Fox, Special Officer appointed under section 28 of the said Ordinances, made due inquiry into such claim, and whereas the said claimant and the said Howard Orme Fox, Special Officer, with the consent of His Excellency the Governor, came to an agreement in writing dated the 23rd day of October, 1917, concerning the said land, under section 4, sub-section (1), of the said Ordinances, whereby it was agreed that the said claimant should be declared the purchaser of the said land upon payment on or before the 23rd day of December, 1917, to the Government Agent at Badulla, or to the Settlement Officer, of a sum of Rupees Seven and Cents Fifty only (Rs. 7.50), as the purchase amount of the said land, and whereas the said amount has been duly paid by the said claimant, she is hereby, in pursuance of the agreement aforementioned, declared to be the purchaser of the said land, as more fully described herein below.

Description of the Land referred to.

The land commonly called or known as Godamuduna, situated in the village of Katugala, in the Yatipalata korale of the Udukinda division, in the Province of Uva, containing in extent 1 acre and 4 perches, and shown as lot 2j in block survey preliminary plan 39 and in the annexed diagram; and bounded as follows: on the north by Wewedowehena, sold to Galeduregedera Sinni and others under the Waste Lands Ordinances; on the east by Godamudunewatta (private); on the south by Pitakotuwa claimed by Watagodegedera Nipuna and others, Kohombagastenna to be declared the property of the Crown under the Waste Lands Ordinances; on the west by the village limit of Ratamba.



Surveyor-General's Office,
Colombo, April 29, 1919.

Scale of 8 Chains to an Inch.

C. R. LUNDIE,
for Surveyor-General.

J. M. DAVIES,
Special Officer.

June 17, 1919.

Uva S. O. No. 2,345.**Order under Section 4, Sub-section (1), of "The Waste Lands Ordinances of 1897, 1899, 1900, and 1903."**

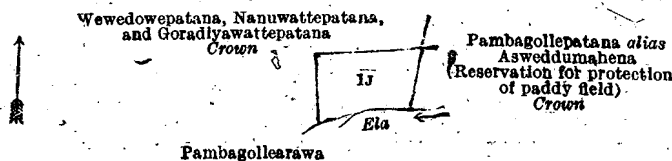
In the matter of the land commonly called or known as Goradiyawattehena, situate in the village of Katugala, in the Yatipalata korale of the Udukinda division, in the Province of Uva, and of "The Waste Lands Ordinances of 1897, 1899, 1900, and 1903."

WHEREAS in pursuance of section 1 of the said Ordinances it was duly declared and notified on the 27th day of October, 1916, that if no claim to the land commonly called or known as Goradiyawattehena, situate in the village of Katugala, in the Yatipalata korale of the Udukinda division, in the Province of Uva, containing in extent 1 acre and 14 perches, and shown as lot 1j in block survey preliminary plan 39 and in the annexed diagram, was made to John Murray Davies, Special Officer appointed under section 28 of the said Ordinances, within the period of three months from the date specified in the said notice, such land would be declared the property of the Crown, and dealt with on account of the Crown (*vide* Notice No. 6,045):

And whereas Galeduregedera Hudi made claim thereto, and Howard Orme Fox, Special Officer appointed under section 28 of the said Ordinances, made due inquiry into such claim, and whereas the said claimant and the said Howard Orme Fox, Special Officer, with the consent of His Excellency the Governor, came to an agreement in writing dated the 27th day of October, 1917, concerning the said land, under section 4, sub-section (1), of the said Ordinances, whereby it was agreed that the said claimant should be declared the purchaser of the said land upon payment on or before the 23rd day of December, 1917, to the Government Agent at Badulla, or to the Settlement Officer, of a sum of Rupees Seven and Cents Fifty only (Rs. 7 50), as the purchase amount of the said land, and whereas the said amount has been duly paid by the said claimant, she is hereby, in pursuance of the agreement aforementioned, declared to be the purchaser of the said land, as more fully described herein below.

Description of the Land referred to.

The land commonly called or known as Goradiyawattehena, situated in the village of Katugala, in the Yatipalata korale of the Udukinda division, in the Province of Uva, containing in extent 1 acre and 14 perches, and shown as lot 1j in block survey preliminary plan 39 and in the annexed diagram; and bounded as follows: on the north by Wewedowepatana, Nanuwattepatana, and Goradiyawattepatana to be declared the property of the Crown under the Waste Lands Ordinances; on the east by Pambagollepatana *alias* Asweddumahena (reservation for protection of paddy field) to be declared the property of the Crown under the Waste Lands Ordinances; on the south by an ela, Pambagollearawa claimed by Tennekumburegedera Maddiliya Duraya; on the west by Wewedowepatana, Nanuwattepatana, and Goradiyawattepatana to be declared the property of the Crown under the Waste Lands Ordinances.



Surveyor-General's Office,
Colombo, April 29, 1919.

Scale of 8 Chains to an Inch.

C. R. LUNDIE,
for Surveyor-General.

J. M. DAVIES,
Special Officer.

June 17, 1919.

Uva S. O. No. 2,346.

Order under Section 4, Sub-section (1), of "The Waste Lands Ordinances of 1897, 1899, 1900, and 1903."

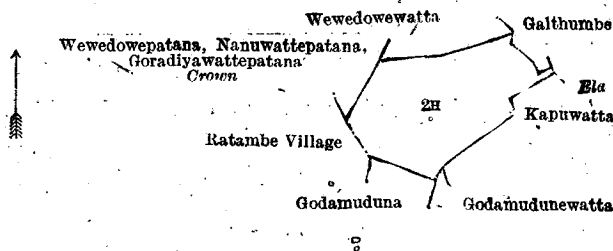
In the matter of the land commonly called or known as Wewedowehena, situate in the village of Katugala, in the Yatipalata korale of the Udukinda division, in the Province of Uva, and of "The Waste Lands Ordinances of 1897, 1899, 1900, and 1903."

WHEREAS in pursuance of section 1 of the said Ordinances it was duly declared and notified on the 27th day of October, 1916, that if no claim to the land commonly called or known as Wewedowehena, situate in the village of Katugala, in the Yatipalata korale of the Udukinda division, in the Province of Uva, containing in extent 3 acres and 18 perches, and shown as lot 2H in block survey preliminary plan 39 and in the annexed diagram, was made to John Murray Davies, Special Officer appointed under section 28 of the said Ordinances, within the period of three months from the date specified in the said notice, such land would be declared the property of the Crown, and dealt with on account of the Crown (*vide* Notice No. 6,045):

And whereas (1) Galeduregedara Sinni, (2) Galeduregedara Menika, and (3) Galeduregedara Kaluwa made claim thereto, and Howard Orme Fox, Special Officer appointed under section 28 of the said Ordinances, made due inquiry into such claim, and whereas the said claimants and the said Howard Orme Fox, Special Officer, with the consent of His Excellency the Governor, came to two agreements in writing, both dated the 23rd day of October, 1917, concerning the said land, under section 4, sub-section (1), of the said Ordinances, whereby it was agreed that the said claimants should be declared the purchasers of the said land upon payment on or before the 23rd day of December, 1917, to the Government Agent at Badulla, or to the Settlement Officer, of a sum of Rupees Twenty-two and Cents Fifty only (Rs. 22.50), as the purchase amount of the said land, and whereas the said amount has been duly paid by the said claimants, they are hereby, in pursuance of the agreement aforementioned, declared to be the purchasers of the said land, as more fully described herein below.

Description of the Land referred to.

The land commonly called or known as Wewedowehena, situated in the village of Katugala, in the Yatipalata korale of the Udukinda division, in the Province of Uva, containing in extent 3 acres and 18 perches, and shown as lot 2H in block survey preliminary plan 39 and in the annexed diagram; and bounded as follows: on the north by Wewedowewatta sold to Katugala Kapuwattagedara Matto and another under the Waste Lands Ordinances; on the east by Galthumbe claimed by the heirs of Kuna Meedeen and others, an ela, Kapuwatta claimed by Kalpuwattagedera Medduma; on the south by Kapuwatta claimed by Kapuwattagedera Medduma, Godamudunewatta (private), Godamuduna sold to Galeduregedara Sinni under the Waste Lands Ordinances; on the west by Godamuduna sold to Galeduregedara Sinni under the Waste Lands Ordinances, the village limit of Ratambe, Wewedowepatana, Nanuwattepatana, Goradiyawattepatana, to be declared the property of the Crown under the Waste Lands Ordinances.



Surveyor-General's Office,
Colombo, April 29, 1919.

Scale of 8 Chains to an Inch.

C. R. LUNDIE,
for Surveyor-General.

June 17, 1919.

J. M. DAVIES,
Special Officer.

Uva S. O. No. 2,347.

Order under Section 4, Sub-section (1), of "The Waste Lands Ordinances of 1897, 1899, 1900, and 1903."

In the matter of the lands commonly called or known as Wewedowepatana and Wewedowewatta, situate in the village of Katugala, in the Yatipalata korale of the Udukinda division, in the Province of Uva, and of "The Waste Lands Ordinances of 1897, 1899, 1900, and 1903."

WHEREAS in pursuance of section 1 of the said Ordinances it was duly declared and notified on the 27th day of October, 1916, that if no claim to the lands commonly called or known as Wewedowepatana and Wewedowewatta, situate in the village of Katugala, in the Yatipalata korale of the Udukinda division, in the Province of Uva, containing in extent 2 acres and 17 perches, and shown as lots 2E and 2F in block survey preliminary plan 39 and in the annexed diagram, was made to John Murray Davies, Special Officer appointed under section 28 of the said Ordinances, within the period of three months from the date specified in the said notice, such lands would be declared the property of the Crown, and dealt with on account of the Crown (*vide* Notice No. 6,045):

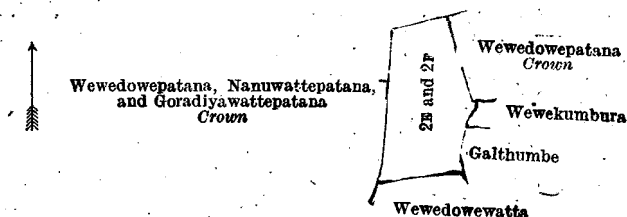
And whereas (1) Katugala Kapuwattagedara Matto and (2) Galeduragedara Punchi Kira made claim thereto, and Howard Orme Fox, Special Officer appointed under section 28 of the said Ordinances, made due inquiry into such claim, and whereas the said claimants and the said Howard Orme Fox, Special Officer, with the consent of His Excellency the Governor, came to two agreements in writing, both dated the 23rd day of October, 1917, concerning the said lands, under section 4, sub-section (1), of the said Ordinances, whereby it was agreed that the said 2nd claimant should be declared along with Galeduragedara Kendi the purchaser of the said lands upon payment on or before the 23rd day of December, 1917, to the Government Agent at Badulla, or to the Settlement Officer, of a sum of Rupees Fifteen only (Rs. 15), as the purchase amount of the said lands, and whereas the said amount has been duly paid by the said claimants, the said 2nd aforementioned, declared to be the purchasers of the said lands, as more fully described herein below.

Description of the Lands referred to.

The following lots situated in the village of Katugala, in the Yatipalata korale of the Udukinda division, in the Province of Uva, as described in annexed diagram :—

		Block survey preliminary plan 39.		Extent, A. R. P.	
Lot.	Name of Land.				
2E	Wewedowepatana	0	2 22
2F	Wewedowewatta	1	1 35
				2	0 17

and bounded as follows : on the north by Wewedowepatana, Nanuwattepatana, and Goradiyawattepatana to be declared the property of the Crown under the Waste Lands Ordinances ; on the east by Wewedowepatana to be declared the property of the Crown under the Waste Lands Ordinances, Wewekumbura (private), Galthumbe claimed by heirs of Kuna Meedeen and others ; on the south by Wewedowewatta sold to Katugala Kapuwattegedera Matto and another under the Waste Lands Ordinances ; on the west by Wewedowepatana, Nanuwattepatana, and Goradiyawattepatana to be declared the property of the Crown under the Waste Lands Ordinances.



Surveyor-General's Office,
Colombo, April 29, 1919.

Scale of 8 Chains to an Inch.

C. R. LUNDIE,
for Surveyor-General.

J. M. DAVIES,
Special Officer.

June 17, 1919.

Uva S. O. No. 2,348.**Order under Section 4, Sub-section (1), of "The Waste Lands Ordinances of 1897, 1899, 1900, and 1903."**

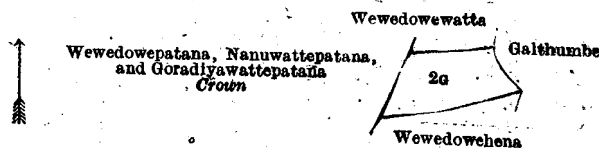
In the matter of the land commonly called or known as Wewedowewatta, situate in the village of Katugala, in the Yatipalata korale of the Udukinda division, in the Province of Uva, and of "The Waste Lands Ordinances of 1897, 1899, 1900, and 1903."

WHEREAS in pursuance of section 1 of the said Ordinances it was duly declared and notified on the 27th day of October, 1916, that if no claim to the land commonly called or known as Wewedowewatta, situate in the village of Katugala, in the Yatipalata korale of the Udukinda division, in the Province of Uva, containing in extent 1 acre and 9 perches, and shown as lot 2G in block survey preliminary plan 39 and in the annexed diagram, was made to John Murray Davies, Special Officer appointed under section 28 of the said Ordinances, within the period of three months from the date specified in the said notice, such land would be declared the property of the Crown, and dealt with on account of the Crown (*vide* Notice No. 6,045) :

And whereas Katugala Kapuwattegedera Matto made claim thereto, and Howard Orme Fox, Special Officer appointed under section 28 of the said Ordinances, made due inquiry into such claim, and whereas the said claimant and the said Howard Orme Fox, Special Officer, with the consent of His Excellency the Governor, came to an agreement in writing dated the 23rd day of October, 1917, concerning the said land, under section 4, sub-section (1), of the said Ordinances, whereby it was agreed that the said claimant should be declared along with Katugalle Kapuwattegedera Karlina the purchaser of the said land upon payment on or before the 23rd day of December, 1917, to the Government Agent at Badulla, or to the Settlement Officer, of a sum of Rupees Seven and Cents Fifty only (Rs. 7.50), as the purchase amount of the said land, and whereas the said amount has been duly paid by the said claimant, he and the said Katugalle Kapuwattegedera Karlina are hereby, in pursuance of the agreement aforementioned, declared to be the purchasers of the said land, as more fully described herein below.

Description of the Land referred to.

The land commonly called or known as Wewedowewatta, situated in the village of Katugala, in the Yatipalata korale of the Udukinda division, in the Province of Uva, containing in extent 1 acre and 9 perches, and shown as lot 2G in block survey preliminary plan 39 and in the annexed diagram ; and bounded as follows : on the north by Wewedowewatta sold to Galeduregedera Kendi and another under the Waste Lands Ordinances ; on the east by Galthumbe claimed by the heirs of Kuna Meedeen and others ; on the south by Wewedowehena sold to Galeduregedera Sinni and others under the Waste Lands Ordinances ; on the west by Wewedowepatana, Nanuwattepatana, Goradiyawattepatana to be declared the property of the Crown under the Waste Lands Ordinances.



Surveyor-General's Office,
Colombo, April 29, 1919.

Scale of 8 Chains to an Inch.

C. R. LUNDIE,
for Surveyor-General.

J. M. DAVIES,
Special Officer.

June 17, 1919.

Uva S. O. No. 2,349.

Order under Section 2 of "The Waste Lands Ordinances of 1897, 1899, 1900, and 1903,"
declaring Lands to be Crown Property.

In the matter of the lands commonly called or known as Udaulpothepatana (reservation along path) and Pambagollepatana *alias* Asweddumahena (reservation for protection of paddy field), situate in the village of Katugala, in the Yatipalata korale of the Udukinda division, in the Province of Uva, and of "The Waste Lands Ordinances of 1897, 1899, 1900, and 1903."

THE notice required by section 1 of "The Waste Lands Ordinances of 1897, 1899, 1900, and 1903," having been duly published in manner prescribed by that section in respect of the above-named lands (*vide* Notice No. 6,045), and no claim having been made to the said lands or to any interest therein within the period of three months from the date specified in the said notice, I, John Murray Davies, Special Officer appointed under section 28 of the said Ordinances, under and by virtue of the powers vested in me in that behalf by section 2 of the said Ordinances, do hereby on this 17th day of June, 1919, order and declare that the said lands, as more fully described herein below, situate in the village of Katugala, in the Yatipalata korale of the Udukinda division, in the Province of Uva, and shown as lots 1C, 1H, and 1E in block survey preliminary plan 39 and in the annexed diagrams, and containing in extent 5 acres 2 roods and 1 perch, are the property of the Crown.

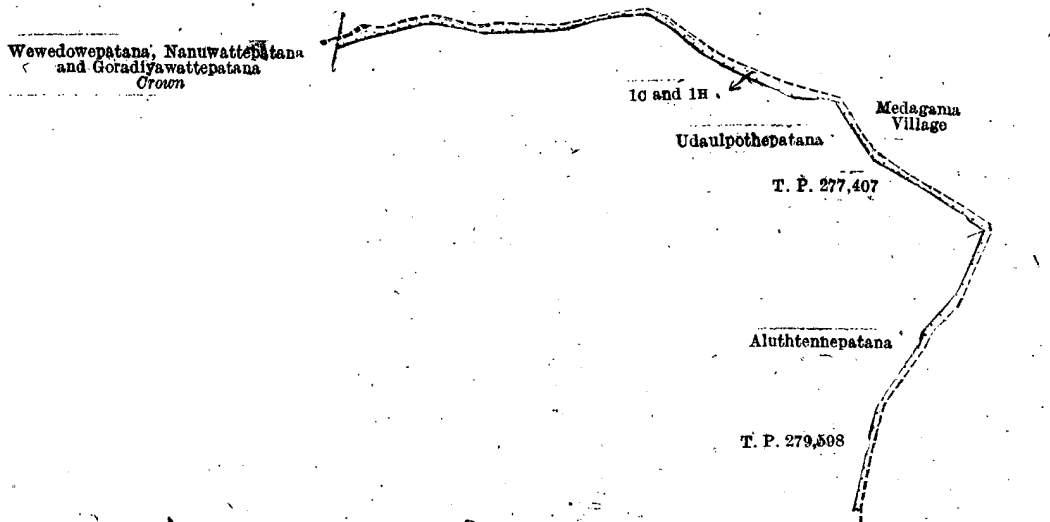
Description of the Lands referred to.

The following lots situated in the village of Katugala, in the Yatipalata korale of the Udukinda division, in the Province of Uva, as described in the annexed diagrams:—

I.—Block survey preliminary plan 39.

Lot.	Name of Land.	Extent, A. R. P.
1C	Udaulpothepatana (reservation along path)	0 3 21
1H	Do. (do.)	0 1 5
		1 0 26

and bounded as follows: on the north and east by the village limit of Medagama; on the south by Aluthtennepatana, T. P. 279,598, Udaulpothepatana, T. P. 277,407; on the west by Wewedowepatana, Nanuwattepatana, and Goradiyawattepatana to be declared the property of the Crown under the Waste Lands Ordinances.



Surveyor-General's Office,
Colombo, April 29, 1919.

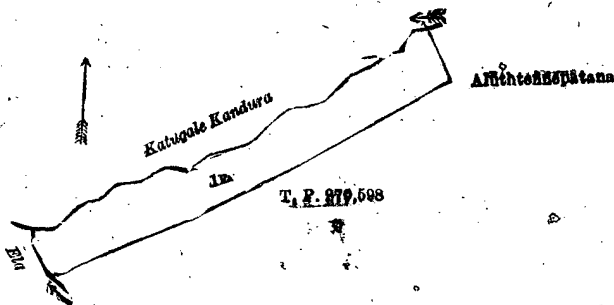
Scale of 8 Chains to an Inch.

C. R. LUNDIE,
for Surveyor-General.

II.—Block survey preliminary plan 39.

Lot.	Name of Land.	Extent, A. R. P.
1E	Pambagollepatana <i>alias</i> Asweddumahena (reservation for protection of paddy field)	4 1 15

and bounded as follows: on the north by the Katugalekandura, an ela; on the east and south by Aluthtennepatana, T. P. 279,598; on the west by an ela.



Surveyor-General's Office,
Colombo, April 29, 1919.

Scale of 8 Chains to an Inch.

C. R. LUNDIE,
for Surveyor-General.

June 17, 1919.

J. M. DAVIES,
Special Officer.

LAND SALES IN THE WESTERN PROVINCE.

No. 3,280, W. P.—The Government Agent, Western Province, will on Friday, September 19, 1919, at 12 noon, at his office in Colombo, put up to auction, for sale or settlement, or will otherwise dispose of, the under-mentioned portions of Crown land, in accordance with the regulations of Government regarding land sales. Twenty-five allotments of land situated in the Alutkuru korale north, Hapitigam, Salpiti, and Hewagam korales of the Negombo and Colombo Districts of the Western Province.

Lot.	Name of Land.	Name of Applicant.	Description.	Extent.		
				A.	R.	P.
Preliminary plan 16,268. Village—Kepungoda, Dasiya pattuwa, Alutkuru korale north.						
1	Hickgahawatta	W. Juan Perera	Encroachment by applicant	0	0	22
Preliminary plan 16,546. Village—Delwala, Udugaha pattuwa, Hapitigam korale.						
5	Meegahadeniya	—	Encroachment by M. Koranis Appu and another	0	0	24
Preliminary plan 16,573. Village—Kitulwala Yatigaha pattuwa, Hapitigam korale.						
1	Digalākanda	Meragalpedige Nadana	Jungle	1	0	0
2	Halwallapillawa	—	Encroachment by M. Abadduwa and others	0	0	25
Preliminary plan 16,697. Village—Andupe, Udugaha pattuwa, Hapitigam korale.						
1	Hettigalalanda	—	Encroachment by M. Carnis Appu	0	2	0
Preliminary plan 16,252. Village—Erawawala, Palle pattuwa, Salpiti korale.						
1	Balawalakanatta	—	Contains rubber trees over 3 years	0	1	13
Preliminary plan 16,206. Village—Hingurala, Udugaha pattuwa, Hewagam korale.						
1	Dehigahalanda	H. Selohamy	Jungle	0	2	35
Preliminary plan 16,214. Village—Panagoda, Palle pattuwa, Hewagam korale.						
3	Kamarawalanda	M. Juan Appu	Jungle	5	2	32
Preliminary plan 15,679. Village—Uggala, Meda pattuwa, Hewagam korale.						
6052	Kekunagahawatta	—	Garden	0	1	29
Preliminary plan 16,215. Village—Homagama, Palle pattuwa, Hewagam korale.						
1	Kahatagahalanda	G. Brampi Appu	Encroachment by applicant	0	0	16
2	Kahatagahalandewatta	do.	do.	0	1	38
3	Kahatagahalanda	—	Jungle	0	1	18
Preliminary plan 16,582. Village—Liyanwala, Meda pattuwa, Hewagam korale.						
1	Imbulehenalanda	C. C. Wijetunge	Jungle	1	3	36
2	Do.	—	Rock with chena	1	0	31
Preliminary plan 16,698. Village—Diddeniya, Udugaha pattuwa, Hewagam korale.						
3	Halgahawatta	—	Encroachment by G. Themanis	0	2	0
Preliminary plan 16,915. Village—Horagala, Meda pattuwa, Hewagam korale.						
1	Ambagahawatta	—	Encroachment by K. Sinno Appu and another	0	1	11
2	Meegahakumbura	—	Encroachment by K. Davith Appu and others	0	0	29
3	Ambagahawatta	—	Encroachment by K. Suwaris Appu	0	1	33
4	Do.	—	Encroachment by A. Romanis	0	2	10
5	Do.	—	Encroachment by D. P. Jayasekera	0	2	23
7	Do.	—	Encroachment by K. Surabiel Sinno	1	1	2
8	Do.	—	Encroachment by K. D. P. Jayasekera	0	1	0
9	Bunwattawilekumbura	—	Encroachment by M. Sidoris Appu	0	0	36
Preliminary plan 16,950. Village—Medaluwawa, Meda pattuwa, Hewagam korale.						
2	Lenawatta	—	Encroachment by Dr. L. Brohier	5	1	35
4	Kekunagahawatta	—	Encroachment by W. Ago Sinno	0	2	31

With mining right from Rs. 800 to Rs. 1,000 per acre

Upset price varying from Rs. 100 to Rs. 300 per acre. Further information regarding these lands may be obtained from the Government Agent, Western Province, and their plans from the Surveyor-General.

Colonial Secretary's Office,
Colombo, August 4, 1919.

A. S. PAGDEN,
Acting Colonial Secretary.

LAND SALES IN THE SOUTHERN PROVINCE.

No. 3,564, S. P.—The Government Agent, Southern Province, will on Tuesday, September 23, 1919, at 1 P.M., at his office in Galle Kachcheri, put up to auction, for sale or settlement, or will otherwise dispose of, the under-mentioned portions of Crown land, in accordance with the regulations of Government regarding land sales. Two allotments of land situated in the Bentota-Walallawiti korale division of the Galle District of the Southern Province.

Lot.	Name of Land.	Name of Applicant.	Description.	Extent.		Upset price, Rs.
				A.	R. P.	
1	Kadawalakandegodella	L. P. A. Wickremaratna, Korale Arachchi, Kosgoda	Jungle	2	3 31	60
2	Do.	—	do.	0	1 16	—*
3	Do.	P. M. Abeysekera, Vidane Arachchi of Kosgoda	do.	2	3 38	60
4	Do.	—	do.	0	0 39	—*

* Reservation (not for sale).

Further information regarding these lots can be obtained from the Government Agent, Southern Province, and their plans from the Surveyor-General.

Colonial Secretary's Office,
Colombo, August 4, 1919.

A. S. PAGDEN,
Acting Colonial Secretary.

No. 3,565, S. P.—The Government Agent, Southern Province, will on Tuesday, September 23, 1919, at 1 P.M., at his office in Galle Kachcheri, put up to auction, for sale or settlement, or will otherwise dispose of, the under-mentioned portions of Crown land, in accordance with the regulations of Government regarding land sales. Twenty allotments of land situated in the Talpe pattu division of the Galle District of the Southern Province.

Preliminary plan 11,042. Village—Kataluwa West. Claimant—Diogubadaturuge Dineshami of Kataluwa.

Lot.	Name of Land.	Name of Applicant.	Description.	Extent.		Upset price per acre, Rs.
				A.	R. P.	
1	Giniwellawatteaddarakebella	—	Garden ..	0	0 8	60
			Plantation ..	—	—	37·50
1	Owitawatta	Preliminary plan 11,149. Village—Udumalagala. Claimant—Udumalage Andris of Udumalagala.	Coconut garden	0	1 12	50
2	Nugagahakanatiyekumbura..	do. ..	Paddy field ..	1	0 5	50
3	Gorakagahakanatta	Claimant—Crown. Udumalagala Gamage Andris of Udumalagala	Jungle ..	1	0 4	53
			Plantation ..	—	—	3
1	Wilalanganatta	Preliminary plan 11,153. Village—Kottawa. Claimant—Crown.	Chena ..	0	0 16	—*
2	Do. ..	Babarendege Balahamy of Kottawa ..	do. ..	1	0 4	75
2	Bolandigeudumulla	Preliminary plan 11,154. Village—Kottawa. Claimant—Rilamullege Babun Appu on behalf of Imadugodage Babahamy of Kottawa.	Paddy field ..	0	0 17	80
			Plantation ..	—	—	3·70
3	Bolandigewattegoda	Claimant—Crown. Mudaliyar A. G. Jayasundera of Galle ..	Jungle ..	1	0 8	210†
1	Batalawattegoda	Preliminary plan 11,176. Village—Kottawa. Claimant—Crown.	Jungle ..	1	0 8	60
2	Do. Kottawa Rilamullege Seadoris of Kottawa	do. ..	1	0 0	62
3	Maragahalandegodalawela	Preliminary plan 11,231. Village—Tellambure. Claimant—Crown. Ahangamagamage James Appuhamy of Tellambure	Fern jungle ..	1	0 3	62
4	Wekalawatura-addarawatta..	Claimant—Tellambure Vitana Wasan Don Andris de Silva of Tellambure.	Open land ..	0	0 27	60
			Plantation ..	—	—	1·20
5	Maragahalandagodelawela ..	Claimant—Crown. ..	Fern jungle ..	0	0 25	—*
6	Wakalawatura-addarawatta..	..	Open land ..	0	0 5	—*
1	Millagahagoda	Preliminary plan 11,232. Village—Tellambure. Claimant—Crown. Habaraduwhewage Andiris Appu of Tellambure	Scrub jungle ..	1	0 6	70
2	Dolagawawatta	Claimant—Hiyare Gamage Andiris of Tellambure.	Native garden ..	0	0 30	65
			Plantation ..	—	—	10·50
3	Illukketiyawatte-egodahakebella	Claimant—Crown. ..	Scrub jungle ..	0	2 14	—*
4	Do. ..	Babarendige Arnolis of Tellambure ..	Jungle ..	0	3 30	65
5	Do.	do. ..	0	2 2	—*
1	Pansaladuwa	Preliminary plan 11,234. Village—Tellambure. Claimant—Crown.	Scrub jungle ..	0	0 4	—*
2	Do. Wanduramba Loku Narangodage Arnolis of Tellambure	do. ..	0	1 1	60
3	Do.	do. ..	0	3 7	60·50
4	Do.	do. ..	0	0 9	—*
1	Kendagahabeddagodakanda..	Preliminary plan 11,235. Village—Tellambure. Claimant—Crown. Tellambure Hettige Francisca de Silva of Tellambure	Fern jungle ..	0	0 22	65
2	Do. do. ..	do. ..	0	0 16	—*
3	Do. do. ..	do. ..	0	3 24	65
4	Kendagahawattaokanda	Claimant—T. H. Francisca of Tellambure. Tellambure Hettige Francisca de Silva of Tellambure	Native garden ..	0	0 17	65
			Plantation ..	—	—	2·70
1	Pitihegoda ..	Preliminary plan 11,246. Village—Tellambure. Claimant—Crown. Halwitikankanamage Allis Appu of Tellambure	Chena ..	0	3 32	205†

* Reservation (not for sale).

† With mining rights.

Further information regarding these lots can be obtained from the Government Agent, Southern Province, and their plans from the Surveyor-General.

Colonial Secretary's Office,
Colombo, August 5, 1919.

A. S. PAGDEN,
Acting Colonial Secretary.

It is hereby notified for general information that the following lots advertised for sale on the date noted against them will not be put up for sale on the said date:—

Lot.	Land Sale Notice Number.	Date of Sale.
2, 3, 6, 8, and 10	Preliminary plan 10,935. 3,552	September 4, 1919.
The Kachcheri, Galle, July 31, 1919.		V. COOMARASWAMY, for Government Agent.

LAND SALES IN THE NORTHERN PROVINCE.

No. 895, N. P.—The Government Agent, Northern Province, will on Tuesday, September 23, 1919, at 1 p.m., at his office in Jaffna Kachcheri, put up to auction, for sale or settlement, or will otherwise dispose of, the under-mentioned portions of Crown land, in accordance with the regulations of Government regarding land sales. Sixteen allotments of land situated in the islands and other divisions of the Jaffna District of the Northern Province.

Lot.	Name of Land.	Preliminary plan	Village	Name of Applicant.	Description.	Extent.		Upset price A. R. P. per acre, Rs.
						A.	R. P.	
1	Makalitikadu and Thanukkadi	5,028.	Narantanai.	Velautar Kanapati	Fit for coconut	1	2 5	20
2	Do.			Velayutar Tambiah	do.	4	3 36	16.50
3	Do.			—	Reservation for lane, not for sale	0	1 37	—
Preliminary plan 5,080. Village—Narantanai.								
1	Thulavilkulavodai			—	Reservation for channel, not for sale	0	0 20	—
2	Do.			R. A. Naganather	Fit for paddy	0	3 0	32
Preliminary plan 5,061. Village—Kilali.								
1	Manalthidal ..			—	Reservation for channel, not for sale	0	1 9	—
2	Do.			Kumaravelu Arumu-gam	Fit for coconut	2	3 28	17
Preliminary plan 5,067. Village—Kaitadi.								
1	Tavalaiwattai			Sinnatambi Ponniah	Fit for tobacco	0	2 29	80
2	Do.			—	Reservation for road, not for sale	0	0 29	—
Preliminary plan 5,084. Village—Karanavai South.								
1	Urichchempadu			—	Reservation for cart track, not for sale	0	0 23	—
2	Do.			K. E. Kamparam	Fit for paddy	7	0 9	20
3	Do.			—	Reservation for cart track, not for sale	1	0 0	—
4	Do.			K. E. Kamparam	Fit for tobacco	2	0 16	25
Preliminary plan 5,090. Village—Tampalai.								
4	Piddymandan-Malladiakadu			A. Veluppillai	Fit for coconut (for settlement)	24	1 27	25
Preliminary plan 5,092. Village—Chulipuram.								
1	Maluvai ..			—	Encroachment by R. Murugesu and Vanninathan	1	2 18	200
2	Do.			—	Encroachment by A. Ramu and V. Thamoterar	2	1 9	200

Further information regarding these lands can be obtained from the Government Agent, Northern Province, and plans of them from the Surveyor-General.

Colonial Secretary's Office,
Colombo, August 6, 1919.

A. S. PAGDEN,
Acting Colonial Secretary.

LAND SALES IN THE PROVINCE OF UVA.

No. 1,360, P. of U.—The Government Agent for the Province of Uva will on Friday, September 19, 1919, at 12 noon, at his office in Badulla Kachcheri, put up for lease, the under-mentioned portion of Crown land, in accordance with the regulations of Government regarding the leasing of Crown lands. An allotment of land situated in the Udukinda division of the Badulla District of the Province of Uva.

Lot.	Name of Land.	Preliminary plan	Village	Name of Applicant.	Description.	Extent.	
						A.	R. P.
1	Kahatagashena <i>alias</i> Pattigederadowa	2,037.	Welimada in Udapalata korale of Udukinda division.	K. D. David Perera of Welimada estate and U. G. Appuhamy of Nuwara Eliya	Chena 5 years old	1	2 19

Conditions of Lease.

- (a) The lease of the lot shall be granted in perpetuity.
- (b) The upset premium on the lot shall be Rs. 16.
- (c) The annual rent on the lot shall be Rs. 6.
- (d) The annual rent for the first six years shall be at the rate of one-third of the full amount.
- (e) The rent shall be revised at intervals of thirty years. The rent shall not be increased by more than 50 per cent. of the rent paid during the preceding period of thirty years.
- (f) The lot shall be leased for the cultivation of tea only.
- (g) The lessee shall be bound to plant the land to the extent of one-tenth in each of the first five years of the lease, and of a further one-fourth of the total area during the next following five years. For non-compliance of this condition the whole area of the lease, except the portion actually cultivated, shall become liable to the payment of double rent.
- (h) In the event of non-payment of rent for the space of more than one year, whether the same shall have been lawfully demanded or not, the Government Agent shall be at liberty to declare the lease forfeited to the Crown, and the land and premises, together with its plantations and improvements, shall revert to and become the absolute property of the Crown without any claim to compensation therefor on the part of the lessee. The Government Agent shall, after such declaration, be entitled to re-sell the said lease.
- (i) The lessee shall not, without the written consent of the lessor or of the Government Agent, or otherwise than in accordance with the conditions of such consent, erect any permanent buildings upon the land, other than structures which may be necessary for the cultivation of the land with the above specified products. Any breach of this condition shall entitle the lessor to terminate the lease forthwith, and the land and premises, together with its plantations and improvements, shall thereupon revert to and become the absolute property of the Crown.

(j) The lessee or his heirs shall not sublet, sell, donate, mortgage, or otherwise dispose of, or deal with his interest in the lease, or any portion thereof, without the written consent of the lessor, and every such sub-lease, sale, donation, or mortgage, without such consent, shall be absolutely void.

Further conditions regarding the lease of the above land can be obtained from the Government Agent, Province of Uva, and its plan from the Surveyor-General.

Colonial Secretary's Office,
Colombo, August 4, 1919.

A. S. PAGDEN,
Acting Colonial Secretary.

No. 1,361, P. of U.—The Government Agent for the Province of Uva will on Friday, September 19, 1919, at 12 noon, at his office in Badulla Kachcheri, put up for lease, the under-mentioned portions of Crown land, in accordance with the regulations of Government regarding the leasing of Crown lands. Two allotments of land situated in the Udukinda division of the Badulla District of the Province of Uva.

Final village plan 43. Village—Dawatagama in Dehiwinipalata korale of the Udukinda division.				Extent.	
Lot.	Name of Land.	Name of Applicant.	Description.	A.	R. P.
5B	Gedumagastennahena	Eena Assan of Metiwalalanda	Chena	1	2 17
5C	Malakandura	do.	Dry stream	0	0 5

Conditions of Lease.

- The lease of the lots shall be granted in perpetuity.
- The upset premium on the lots shall be Rs. 14 and Rs. 7 respectively.
- The rent on the lots shall be Rs. 2 per acre or fraction thereof per annum.
- The annual rent for the first six years shall be at the rate of one-third of the full amount.
- The rent shall be revised at intervals of thirty years. The rent shall not be increased by more than 50 per cent. of the rent paid during the preceding period of thirty years.
- The lots shall be leased for the cultivation of vegetables only.
- The lessee shall be bound to plant the land to the extent of one-tenth in each of the first five years of the lease, and of a further one-fourth of the total area during the next following five years. For non-compliance of this condition the whole area of the lease, except the portion actually cultivated, shall become liable to the payment of double rent.
- In the event of non-payment of rent for the space of more than one year, whether the same shall have been lawfully demanded or not, the Government Agent shall be at liberty to declare the lease forfeited to the Crown, and the land and premises, together with its plantations and improvements, shall revert to and become the absolute property of the Crown without any claim to compensation therefor on the part of the lessee. The Government Agent, shall, after such declaration, be entitled to re-sell the said lease.
- The lessee shall not, without the written consent of the lessor or of the Government Agent, or otherwise than in accordance with the conditions of such consent, erect any permanent buildings upon the land, other than structures which may be necessary for the cultivation of the land with the above specified products. Any breach of this condition shall entitle the lessor to terminate the lease forthwith, and the land and premises, together with its plantations and improvements, shall thereupon revert to and become the absolute property of the Crown.
- The lessee or his heirs shall not sublet, sell, donate, mortgage, or otherwise dispose of, or deal with his interest in the lease, or any portion thereof, without the written consent of the lessor, and every such sub-lease, sale, donation, or mortgage, without such consent, shall be absolutely void.

Further conditions regarding the lease of the above lands can be obtained from the Government Agent, Province of Uva, and their plans from the Surveyor-General.

Colonial Secretary's Office,
Colombo, August 4, 1919.

A. S. PAGDEN,
Acting Colonial Secretary.

No. 1,362, P. of U.—The Government Agent for the Province of Uva will on Friday, September 19, 1919, at 12 noon, at his office in Badulla Kachcheri, put up for lease, the under-mentioned portions of Crown land, in accordance with the regulations of Government regarding the leasing of Crown lands. Two allotments of land situated in the Udukinda division of the Badulla District of the Province of Uva.

Preliminary plan 2,042. Village—Elletota in Dambawini palata korale of Udukinda division.				Extent.	
Lot.	Name of Land.	Name of Applicant.	Description.	A.	R. P.
2	Kitulbeddewakkumburedarandapatana <i>alias</i> Galahakumburepatana	Muniandi of Elletota	Patana	5	1 11
7	Medapatanedarandapatana <i>alias</i> Galahakumburepatana	Manikatti of Elletota	do.	5	1 21

Conditions of Lease.

- The lease of the lots shall be granted in perpetuity.
- The upset premium on each of the lots shall be Rs. 42.
- The rent on the lots shall be Rs. 3 per acre or fraction thereof per annum.
- The annual rent for the first six years shall be at the rate of one-third of the full amount.
- The rent shall be revised at intervals of thirty years. The rent shall not be increased by more than 50 per cent. of the rent paid during the preceding period of thirty years.
- The lots shall be leased for the cultivation of tea only.
- The lessee shall be bound to plant the land to the extent of one-tenth in each of the first five years of the lease, and of a further one-fourth of the total area during the next following five years. For non-compliance of this condition the whole area of the lease, except the portion actually cultivated, shall become liable to the payment of double rent.
- In the event of non-payment of rent for the space of more than one year, whether the same shall have been lawfully demanded or not, the Government Agent shall be at liberty to declare the lease forfeited to the Crown, and the land and premises, together with its plantations and improvements, shall revert to and become the absolute property of the Crown without any claim to compensation therefor on the part of the lessee. The Government Agent, shall, after such declaration, be entitled to re-sell the said lease.

(i) The lessee shall not, without the written consent of the lessor or of the Government Agent, or otherwise than in accordance with the conditions of such consent, erect any permanent buildings upon the land, other than structures which may be necessary for the cultivation of the land with the above specified products. Any breach of this condition shall entitle the lessor to terminate the lease forthwith, and the land and premises, together with its plantations and improvements, shall thereupon revert to and become the absolute property of the Crown.

(j) The lessee or his heirs shall not sublet, sell, donate, mortgage, or otherwise dispose of, or deal with his interest in the lease, or any portion thereof, without the written consent of the lessor, and every such sub-lease, sale, donation, or mortgage, without such consent, shall be absolutely void.

Further conditions regarding the lease of the above lands can be obtained from the Government Agent, Province of Uva, and their plans from the Surveyor-General.

Colonial Secretary's Office,
Colombo, August 4, 1919.

A. S. PAGDEN,
Acting Colonial Secretary.

No. 1,363, P. of U.—The Government Agent for the Province of Uva will on Friday, September 19, 1919, at 12 noon, at his office in Badulla Kachcheri, put up for lease, the under-mentioned portion of Crown land, in accordance with the regulations of Government regarding the leasing of Crown land. An allotment of land situated in the Wellawaya division of the Badulla District of the Province of Uva.

Lot.	Name of Land.	Name of Applicant.	Description.	Extent.		
				A.	R.	P.
1	Galgodapatana <i>alias</i> Galkandapatana <i>alias</i> Galbodapatana	S. P. Muthia Pillai of Iriwendunpola estate	Patana and jungle	20	3	5

Conditions of Lease.

- (a) The lease of the lot shall be granted in perpetuity.
 (b) The upset premium on the lot shall be Rs. 115.50.
 (c) The rent on the lot shall be Rs. 2.50 per acre or fraction thereof per annum.
 (d) The annual rent for the first six years shall be at the rate of one-third of the full amount.
 (e) The rent shall be revised at intervals of thirty years. The rent shall not be increased by more than 50 per cent. of the rent paid during the preceding period of thirty years.
 (f) The lot shall be leased for the cultivation of tea only.

(g) The lessee shall be bound to plant the land to the extent of one-tenth in each of the first five years of the lease, and of a further one-fourth of the total area during the next following five years. For non-compliance of this condition the whole area of the lease, except the portion actually cultivated, shall become liable to the payment of double rent.

(h) In the event of non-payment of rent for the space of more than one year, whether the same shall have been lawfully demanded or not, the Government Agent shall be at liberty to declare the lease forfeited to the Crown, and the land and premises, together with its plantations and improvements, shall revert to and become the absolute property of the Crown without any claim to compensation therefor on the part of the lessee. The Government Agent, shall, after such declaration, be entitled to re-sell the said lease.

(i) The lessee shall not, without the written consent of the lessor or of the Government Agent, or otherwise than in accordance with the conditions of such consent, erect any permanent buildings upon the land, other than structures which may be necessary for the cultivation of the land with the above specified products. Any breach of this condition shall entitle the lessor to terminate the lease forthwith, and the land and premises, together with its plantations and improvements, shall thereupon revert to and become the absolute property of the Crown.

(j) The lessee or his heirs shall not sublet, sell, donate, mortgage, or otherwise dispose of, or deal with his interest in the lease, or any portion thereof, without the written consent of the lessor, and every such sub-lease, sale, donation, or mortgage, without such consent, shall be absolutely void.

Further conditions regarding the lease of the above land can be obtained from the Government Agent, Province of Uva, and its plan from the Surveyor-General.

Colonial Secretary's Office,
Colombo, August 4, 1919.

A. S. PAGDEN,
Acting Colonial Secretary.

No. 1,364, P. of U.—The Government Agent for the Province of Uva will on Friday, September 19, 1919, at 12 noon, at his office in Badulla Kachcheri, put up for lease, the under-mentioned portion of Crown land, in accordance with the regulations of Government regarding the leasing of Crown lands. An allotment of land situated in the Udukinda division of the Badulla District of the Province of Uva.

Lot.	Name of Land.	Name of Applicant.	Description.	Extent.		
				A.	R.	P.
1	Nelligahapatana Galabodahena	Dambawelagedara Ratnayaka Mudiyansele Appuhamy	Chena 2 years old	2	3	22

Conditions of Lease.

- (a) The lease of the lot shall be granted in perpetuity.
 (b) The upset premium on the lot shall be Rs. 18.
 (c) The rent on the lot shall be Rs. 2 per acre or fraction thereof per annum.
 (d) The annual rent for the first six years shall be at the rate of one-third of the full amount.
 (e) The rent shall be revised at intervals of thirty years. The rent shall not be increased by more than 50 per cent. of the rent paid during the preceding period of thirty years.
 (f) The lots shall be leased for the cultivation of vegetables only.

(g) The lessee shall be bound to plant the land to the extent of one-tenth in each of the first five years of the lease, and of a further one-fourth of the total area during the next following five years. For non-compliance of this condition the whole area of the lease, except the portion actually cultivated, shall become liable to the payment of double rent.

(h) In the event of non-payment of rent for the space of more than one year, whether the same shall have been lawfully demanded or not, the Government Agent shall be at liberty to declare the lease forfeited to the Crown, and the land and premises, together with its plantations and improvements, shall revert to and become the absolute property of the Crown without any claim to compensation therefor on the part of the lessee. The Government Agent, shall after such declaration, be entitled to re-sell the said lease.

(i) The lessee shall not, without the written consent of the lessor or of the Government Agent, or otherwise than in accordance with the conditions of such consent, erect any permanent buildings upon the land, other than structures which may be necessary for the cultivation of the land with the above specified products. Any breach of this condition shall entitle the lessor to terminate the lease forthwith, and the land and premises, together with its plantations and improvements, shall thereupon revert to and become the absolute property of the Crown.

(j) The lessee or his heirs shall not sublet, sell, donate, mortgage, or otherwise dispose of, or deal with his interest in the lease, or any portion thereof, without the written consent of the lessor, and every such sub-lease, sale, donation, or mortgage, without such consent, shall be absolutely void.

Further conditions regarding the lease of the above land can be obtained from the Government Agent, Province of Uva, and its plan from the Surveyor-General.

Colonial Secretary's Office,
Colombo, August 4, 1919.

A. S. PAGDEN,
Acting Colonial Secretary.

No. 1,365, P. of U.—The Government Agent for the Province of Uva will on Friday, September 19, 1919, at 12 noon, at his office in Badulla Kachcheri, put up for lease, the under-mentioned portion of Crown land, in accordance with the regulations of Government regarding the leasing of Crown lands. An allotment of land situated in the Udukinda division of the Badulla District of the Province of Uva.

Lot.	Preliminary plan 1,966. Name of Land.	Village—Ratkarawwa in Dambawinipalata korale of Udukinda division.	Name of Applicant.	Description.	Extent.
					A. R. P.
21	Mahaoyaellepatana	Patana	20 3 29

Conditions of Lease.

(a) The lease of the lot shall be granted in perpetuity at the upset price of Rs. 126 as premium, subject to a rental of Rs. 3 per acre or fraction thereof per annum.

(b) The lot shall be leased on condition that the lessee shall construct proper crossings over the Yalpathwela-ela, to convey the water from the drains in this lot, when cleared, without causing any damage to the ela.

(c) The annual rent for the first six years shall be at the rate of one-third of the full amount.

(d) No building shall be erected without the permission of the Government Agent.

(e) Any building or buildings erected without the permission of the Government Agent or contrary to the conditions shall be the property of the Crown.

(f) Permission shall only be granted for the erection of such buildings which are necessary for tea and timber trees cultivation.

(g) The lot shall be used for tea and timber trees cultivation only.

(h) The lessee shall be bound to plant the land to the extent of one-tenth in each of the first years of the lease, and of a further fourth within the next five years. For non-compliance of this condition the whole area of the lease, except the portion actually cultivated, shall become liable to the payment of double rent.

(i) The rent shall be subject to revisor at intervals of thirty years. The rent shall not be increased by more than 50 per cent. of the rent for the previous 30-year period.

(j) The lessee shall not assign the lease or transfer any right or interest, or subject the whole or any portion of the land leased, without the previous consent in writing of the lessor.

Further conditions regarding the lease of the above lot can be obtained from the Government Agent, Province of Uva, and plan from the Surveyor-General.

Colonial Secretary's Office,
Colombo, August 4, 1919.

A. S. PAGDEN,
Acting Colonial Secretary.

No. 1,366, P. of U.—The Government Agent for the Province of Uva will on Saturday, September 20, 1919, at 12 noon, at his office in Badulla Kachcheri, put up for lease, the under-mentioned portion of Crown land, in accordance with the regulations of Government regarding the leasing of Crown lands. An allotment of land situated in the Udukinda division of the Badulla District of the Province of Uva.

Lot.	Preliminary plan 2,001. Name of Land.	Village—Haputalegama in Mahapalata korale of Udukinda division.	Name of Applicant.	Description.	Extent.
					A. R. P.
2	Kadawattepatana	..	Dr. Louis Brohier, Badulla	.. Patana	1 1 11 8

Conditions of Lease.

(a) The land shall be leased for a term of 99 years.

(b) The upset premium on the lot shall be Rs. 25.

(c) The annual rent on the lot shall be Rs. 15.

(d) The lessee shall pay all rates and taxes on the land.

(e) The rent shall be revised at intervals of thirty years. The rent shall not be increased by more than 50 per cent. of the rent paid during the preceding period of thirty years.

(f) The land shall be used only for the erection of a bungalow to be used as a residence and for planting the remaining land with fruit trees.

(g) The lessee shall be bound to plant the land to the extent of one-tenth in each of the first five years of the lease, and of a further one-fourth of the total area during the next following five years. For non-compliance of this condition the whole area of the lease, except the portion actually cultivated, shall become liable to the payment of double rent.

(h) In the event of non-payment of rent for the space of more than one year, whether the same shall have been lawfully demanded or not, the Government Agent shall be at liberty to declare the lease forfeited to the Crown, and the land and premises, together with the plantations and improvements, shall revert to and become the absolute property of the Crown without any claim to compensation therefor on the part of the lessee. The Government Agent shall, after such declaration, be entitled to re-sell the said lease.

(i) The lessee shall not sublet, sell, donate, mortgage, or otherwise dispose of or deal with his interest in the lease, or any portion thereof, without the written consent of the lessor, and every such sub-lease, sale, donation, or mortgage, without such consent, shall be absolutely void.

Further conditions regarding the lease of the above land can be obtained from the Government Agent, Province of Uva, and its plan from the Surveyor-General.

Colonial Secretary's Office,
Colombo, August 4, 1919.

A. S. PAGDEN,
Acting Colonial Secretary.

No. 1,367, P. of U.—On Saturday, September 20, 1919, at 12 noon, the Government Agent for the Province of Uva will put up for lease, at his office in Badulla Kachcheri, the under-mentioned portion of Crown land, on the terms authorized by Government. An allotment of land situated in the Udukinda division of the Badulla District of the Province of Uva.

Lot.	Name of Land.	Name of Applicant.	Description.	Extent.
1070	Pallearawehena	Bokotuwewattegedera Ratnayake Mudiyanse	Kiri Banda Chena	2 0 0

Final village plan 28. Village—Moretota in Dehiwinipalata korale of Udukinda division.

Conditions of Lease.

- (a) The lease of the lot shall be granted in perpetuity.
- (b) The upset premium on the lot shall be Rs. 14.
- (c) The rent on the lot shall be Rs. 2 per acre or fraction thereof per annum.
- (d) The annual rent for the first six years shall be at the rate of one-third of the full amount.
- (e) The rent shall be revised at intervals of thirty years. The rent shall not be increased by more than 50 per cent. of the rent paid during the preceding period of thirty years.
- (f) The lot shall be leased for the cultivation of vegetables only.
- (g) The lessee shall be bound to plant the land to the extent of one-tenth in each of the first five years of the lease, and of a further one-fourth of the total area during the next following five years. For non-compliance of this condition the whole area of the lease, except the portion actually cultivated, shall become liable to the payment of double rent.
- (h) In the event of non-payment of rent for the space of more than one year, whether the same shall have been lawfully demanded or not, the Government Agent shall be at liberty to declare the lease forfeited to the Crown, and the land and premises, together with its plantations and improvements, shall revert to and become the absolute property of the Crown without any claim to compensation therefor on the part of the lessee. The Government Agent shall, after such declaration, be entitled to re-sell the said lease.
- (i) The lessee shall not, without the written consent of the lessor or of the Government Agent, or otherwise than in accordance with the conditions of such consent, erect any permanent buildings upon the land, other than structures which may be necessary for the cultivation of the land with the above specified products. Any breach of this condition shall entitle the lessor to terminate the lease forthwith, and the land and premises, together with its plantations and improvements, shall thereupon revert to and become the absolute property of the Crown.
- (j) The lessee or his heirs shall not sublet, sell, donate, mortgage, or otherwise dispose of, or deal with his interest in the lease, or any portion thereof, without the written consent of the lessor, and every such sub-lease, sale, donation, or mortgage, without such consent, shall be absolutely void.

Further conditions regarding the lease of the above land can be obtained from the Government Agent, Province of Uva, and its plan from the Surveyor-General.

Colonial Secretary's Office,
Colombo, August 4, 1919.

A. S. PAGDEN,
Acting Colonial Secretary.

No. 1,368, P. of U.—On Saturday, September 20, 1919, at 12 noon, the Government Agent for the Province of Uva will put up for lease, at his office in Badulla Kachcheri, the under-mentioned portion of Crown land, on the terms authorized by Government. An allotment of land situated in the Yatikinda division of the Badulla District of the Province of Uva.

Lot.	Name of Land.	Name of Applicant.	Description.	Extent.
1	Hapugahakanatta	Pallekiruwe Huduwa	Lantana	2 0 0

Preliminary plan 2,034. Village—Pallekiruwa in Pattipola korale of Yatikinda division.

Conditions of Lease.

- (a) The lease of the lots shall be granted in perpetuity.
- (b) The upset premium on the lots shall be Rs. 13.
- (c) The rent on the lot shall be Re. 1.50 per acre or fraction thereof per annum.
- (d) The annual rent for the first six years shall be at the rate of one-third of the full amount.
- (e) The rent shall be revised at intervals of thirty years. The rent shall not be increased by more than 50 per cent. of the rent paid during the preceding period of thirty years.
- (f) The lot shall be leased for the cultivation of vegetables.
- (g) The lessee shall be bound to plant the land to the extent of one-tenth in each of the first five years of the lease and of a further one-fourth of the total area during the next following five years. For non-compliance of this condition the whole area of the lease, except the portion actually cultivated, shall become liable to the payment of double rent.
- (h) In the event of non-payment of rent for the space of more than one year, whether the same shall have been lawfully demanded or not, the Government Agent shall be at liberty to declare the lease forfeited to the Crown, and the land and premises, together with its plantations and improvements, shall revert to and become the absolute property of the Crown without any claim to compensation therefor on the part of the lessee. The Government Agent, shall after such declaration, be entitled to re-sell the said lease.
- (i) The lessee shall not, without the written consent of the lessor or of the Government Agent, or otherwise than in accordance with the conditions of such consent, erect any permanent buildings upon the land, other than structures which may be necessary for the cultivation of the land with the above specified products. Any breach of this condition shall entitle the lessor to terminate the lease forthwith, and the land and premises, together with its plantations and improvements, shall thereupon revert to and become the absolute property of the Crown.
- (j) The lessee or his heirs shall not sublet, sell, donate, mortgage, or otherwise dispose of, or deal with his interest in the lease, or any portion thereof, without the written consent of the lessor, and every such sub-lease, sale, donation, or mortgage, without such consent, shall be absolutely void.

Further conditions regarding the lease of the above land can be obtained from the Government Agent, Province of Uva, and its plan from the Surveyor-General.

Colonial Secretary's Office,
Colombo, August 4, 1919.

A. S. PAGDEN,
Acting Colonial Secretary.

No. 1,369, P. of U.—The Government Agent for the Province of Uva will on Saturday, September 20, 1919, at 12 noon, at his office in Badulla Kachcheri, put up for lease, the under-mentioned portion of Crown land, in accordance with the regulations of Government regarding the leasing of Crown lands. An allotment of land situated in the Yatikinda division of the Badulla District of the Province of Uva.

Lot.	Name of Land.	Name of Applicant.	Description.	Extent.
1248	Hapugollehena		Chena	1 2 11

Preliminary plan 1,810. Village—Lunugala in Bogoda korale of Yatikinda division.

Conditions of Lease.

- (a) The lease of the lot shall be granted in perpetuity.
- (b) The upset premium on the lot shall be Rs. 16.

- (c) The rent on the lot shall be Rs. 3 per acre or fraction thereof per annum.
- (d) The annual rent for the first six years shall be at the rate of one-third of the full amount.
- (e) The rent shall be revised at intervals of thirty years. The rent shall not be increased by more than 50 per cent. of the rent paid during the preceding period of thirty years.
- (f) The lot shall be leased for the cultivation of tea only.
- (g) The lessee shall be bound to plant the land to the extent of one-tenth in each of the first five years of the lease, and of a further one-fourth of the total area during the next following five years. For non-compliance of this condition the whole area of the lease, except the portion actually cultivated, shall become liable to the payment of double rent.
- (h) In the event of non-payment of rent for the space of more than one year, whether the same shall have been lawfully demanded or not, the Government Agent shall be at liberty to declare the lease forfeited to the Crown, and the land and premises, together with the plantations and improvements, shall revert to and become the absolute property of the Crown without any claim to compensation therefor on the part of the lessee. The Government Agent shall, after such declaration, be entitled to re-sell the said lease.
- (i) The lessee shall not, without the written consent of the lessor or of the Government Agent, or otherwise than in accordance with the conditions of such consent, erect any permanent buildings upon the land, other than structures which may be necessary for the cultivation of the land with the above specified products. Any breach of this condition shall entitle the lessor to terminate the lease forthwith, and the land and premises, together with its plantations and improvements, shall thereupon revert to and become the absolute property of the Crown.
- (j) The lessee or his heirs shall not sublet, sell, donate, mortgage, or otherwise dispose of, or deal with his interest in the lease, or any portion thereof, without the written consent of the lessor, and every such sub-lease, sale, donation, or mortgage, without such consent, shall be absolutely void.

Further conditions regarding the lease of the above land can be obtained from the Government Agent, Province of Uva, and its plan from the Surveyor-General.

Colonial Secretary's Office,
Colombo, August 4, 1919.

A. S. PAGDEN,
Acting Colonial Secretary.

No. 1,370, P. of U.—The Government Agent for the Province of Uva will on Saturday, September 20, 1919, at 12 noon, at his office in Badulla Kachcheri, put up for lease, the under-mentioned portion of Crown land, in accordance with the regulations of Government regarding the leasing of Crown lands. An allotment of land situated in the Yatikinda division of the Badulla District of the Province of Uva.

Lot.	Name of Land.	Name of Applicant.	Description.	Extent.	A. R. P.
8AA	Wewehenapatana <i>alias</i> Udatennapatana, &c.	James Perera of Yapamma	Patana	1 3 37	

Conditions of Lease.

- (a) The land shall be leased for a term of five years.
- (b) The upset premium on the lot shall be Rs. 18.
- (c) The rent on the lot shall be Rs. 4 per acre or fraction thereof per annum.
- (d) The land shall be leased for plumbago mining only.
- (e) No building shall be erected without the permission of the Government Agent.
- (f) No compensation will be paid for any buildings at the termination of the lease.
- (g) The lessee shall not assign the lease or transfer any right or interest thereon, or subject the whole or any portion thereof without the written consent in writing of the lessor.

Further information regarding the above land can be obtained from the Government Agent, Province of Uva, and its plan from the Surveyor-General.

Colonial Secretary's Office,
Colombo, August 4, 1919.

A. S. PAGDEN,
Acting Colonial Secretary.

No. 1,371, P. of U.—The Government Agent for the Province of Uva will on Friday, September 19, 1919, at 12 noon, at his office in Badulla Kachcheri, put up to auction, for sale or settlement, or will otherwise dispose of, the under-mentioned portions of Crown land, in accordance with the regulations of Government regarding land sales. Thirty-eight allotments of land situated in the Yatikinda, Udukinda, and Buttala divisions of the Badulla District of the Province of Uva.

Lot.	Name of Land.	Applicant—Nil.	Claimant—James Attanayake.	Description.	Extent.	Upset price per acre, Rs.
11	Wataluwearawehena	Chena contains 4 arecanut trees 10 years old, plantain trees, suriya, and bamboo	1 2 12	80
11B	Wataluwearawa	Garden contains 2 jak trees 8 years old	0 0 15	75
11C	Stream	Part of stream	0 0 8	—*
11A	Wataluwearawehena	Chena, path along Alut-ela	0 1 11	—*
11A1	Stream	Part of stream	0 0 2	—*
Final village plan 95. Village—Dikwella in Bogoda korale of Yatikinda division.						
1	Kitulbeddewakkumburedarandapatana	Forest and patana (reservation for kandura)	1 1 26	—*
3	Kitulbeddedarandawatta	Claimant—Palaniyai of Elletota.	0 2 22	60
4	Kitulbeddeweledarandapatana	Contains tea 1½ years old	0 0 31	60
5	Do.	Patana	0 0 13	—*
6	Kitulbeddeweledarandapatana <i>alias</i> Galahakumburepatana	Tea and patana, tea 1½ years old (reservation for ela)	1 3 18	50
8	Medapatanedarandapatana <i>alias</i> Galahakumburepatana	Applicant—Palaniyai of Elletota.	0 0 9	—*
9	Do.	Patana	0 0 9	—*
10	Galahakumburepatana	Patana (cattle path and reservation for same)	0 1 9	—*
		Forest, spring, and patana (reservation for spring, ela, cattle track, and kandura)	3 1 26	—*
Preliminary plan 2,042. Village—Elletota in Dambawinipalata korale of Udukinda.						

Lot.	Name of Land.	Description.	Applicant—Kadirwel of Batgoda estate. Claimant—Kadirwel.		Extent.	Upset price per acre, Rs.
			A.	R. P.		
11	Bogahakumburewatta	Contains tea 2 years old, jak and coffee 25 years old, and a mud house	2	1 22	200	
Applicant—Addakkan Kangany. Claimant—Addakkan Kangany.						
12	Bogahakumburewatta and Galahakumbura	Paddy field	2	2 11	100	
Applicant—Nil. Claimants—Addakkan Kangany, Muthiya, and Kadiran.						
13	Bogahakumburewatta <i>alias</i> godakumburewatta	Contains 1 tea bush 5 years old	0	0 26	50	
Applicant—Nil. Claimant—Addakkan Kangany.						
14	Galahakumburewatta <i>alias</i> Bogahakumburewatta	Contains jak 20 years old, coffee 25 years old, and tea 2 to 15 years old	3	3 7	200	
Final village plan 212. Village—Galloba in Kandukara korale of Buttala division.						
Applicant—Nil. Claimant—Crown.						
1A	Kalugalandehena	Stream reservation	1	1 28	—*	
1D	Do.	do.	0	3 39	—*	
1E	Do.	do.	0	3 7	—*	
1F	Do.	Road reservation	0	1 1	—*	
1G	Do.	Stream reservation	0	3 13	—*	
1J	Kukurumangodahenyaya	Road	0	0 1	—*	
1K	Do.	do.	0	0 6	—*	
1M	Kukumurangodahenyaya	Stream reservation	3	2 25	—*	
1N	Do.	Road reservation	0	2 31	—*	
1R	Do.	Stream reservation	2	3 19	—*	
11 $\frac{1}{2}$	—	Road reservation	2	3 35	—*	
1 $\frac{1}{2}$	—	Road	0	0 6.5	—*	
1 $\frac{1}{4}$	—	do.	0	1 29.25	—*	
3 $\frac{1}{2}$	Kurundugahapitiyemukalana	Road reservation	0	1 4	—*	
5A	Nelliketiyeapatana	Road	0	0 23	—*	
5B	Do.	do.	0	0 5	—*	
5C	Do.	do.	0	0 39	—*	
9 $\frac{1}{2}$	Pantibbagodamukalana	Road reservation	0	2 38	—*	
9 $\frac{1}{2}$	—	Road	0	0 15.5	—*	
9 $\frac{1}{2}$	Kirindiwelbeddemukalana	Road reservation	0	0 22.25	—*	
1P	Kukurumangodahenyaya	Chena contains a spring	1	0 27	—*	

* To be reserved (not for sale).

Further information regarding the above lands can be obtained from the Government Agent, Province of Uva, and their plans from the Surveyor-General.

Colonial Secretary's Office,
Colombo, August 6, 1919.

A. S. PAGDEN,
Acting Colonial Secretary.

No. 1,372, P. of U.—The Government Agent for the Province of Uva will on Saturday, September 20, 1919, at 12 noon, at his office in Badulla Kacheheri, put up to auction, for sale or settlement, or will otherwise dispose of, the under-mentioned portions of Crown land, in accordance with the regulations of Government regarding land sales. Twenty-two allotments of land situated in the Buttala, Yatikinda, Udukinda, Wellassa, Wellawaya, and Wiyaluwa divisions of the Badulla District of the Province of Uva.

Lot.	Name of Land.	Description.	Applicant—Nil. Claimant—Crown.		Extent.	Upset price per acre, Rs.
			A.	R. P.		
1	Delgahawatta	Chena, reservation for ela, not for sale	0	0 8	—*	
Preliminary plan 2,033. Village—Pallekiruwa in Pattipola korale of Yatikinda division. Applicant—Nil. Claimant—Crown.						
1	Talawegedarawatta	Chena, reservation for path, not for sale	0	0 8	—*	
Applicant—Attipolawattegedera Appuhamy. Claimant—Crown land, encroached upon by Appuhamy.						
2	Talawegedarawatta	Chena contains plantains and coconuts and also a mud house	1	0 4	35	
Final village plan 192. Village—Udakendagolla in Dambawinipalata korale of Udukinda division. Applicant—Nil. Claimant—Crown.						
1B	Naibunnewatta	Chena, reservation for kandura, not for sale	0	1 30	—*	
Final village plan 17. Village—Idamegama in Dediwinipalata korale of Udukinda division. Applicant—Attapattu Mudiyansele Kiriwante. Claimant—Crown.						
o 4E	Hapugahagodahena	Native garden contains manioca	0	3 38	45	
Applicant—Nil.						
o 4F	Do.	Reservation for path, not for sale	0	0 23	—*	
Preliminary plan 2,030. Village—Pallemallehewa in Wegam pattu korale of Wellassa division. Applicant—Nil. Claimant—Crown.						
1	Egodagodawattehena	Chena, reservation for path and kandura, not for sale	0	0 16	—*	
2	Do.	Chena, reservation for kandura, not for sale	0	2 20	—*	
Applicant—Jambugahawatte Sudu Banda. Claimant—Crown land, encroached upon by Sudu Banda.						
3	Egodagodawattehena	Chena contains 7 coconut plants, plantains, yams, jak plants, two big trees, and a mud hut 2 years old	1	0 10	25	
Preliminary plan 2,050. Village—Telulla in Wellawaya korale of Wellawaya division.—Applicant—Nil. Claimant—Crown.						
2	Talgasyawa	Jungle, reservation for cart road, not for sale	0	0 15	—*	
Final village plan 88. Village—Udalaegama in Soranatota korale of Wiyaluwa division. Applicant—Nil. Claimant—Crown.						
6AB	Veldaranayayehena	Chena	1	1 10	25†	

Preliminary plan 2,017. Village—Kanahela in Passara korale of Yatikinda division. Applicant—Nil.
Claimant—Crown land, encroached upon by Mr. J. J. Robinson. Extent. Upset price

Lot.	Name of Land.	Description.	A.	R.	P.	per acre, Rs.
3	Bandigodepatana	.. Contains tea about 20 to 25 years old and a cattle shed	1	0	30	800
3A	Gonakelewatta	.. Waste land and tea 15 to 20 years old, reservation for cart road, not for sale	0	0	25	—*

Final village plan 35. Village—Pitakolagama in Passara korale of Yatikinda division. Applicant—Nil.
Claimant—Crown.

8AB	Wewehenapatana <i>alias</i> Udatenna-patana &c.	Patana, reservation for Gansabhawa road, not for sale	0	0	6	—*
8AC	Do.	.. Path, not for sale	0	0	3	—*

Final village plan 106. Village—Pahamburutota in Dehiwinipalata korale of Udukinda division.
Applicant—Udagama Appuhamy. Claimant—Crown.

6s	Keenagahamadittekumbura	.. Patana	0	0	13	40
----	-------------------------	-----------	---	---	----	----

Final village plan 93. Village—Ketawela in Bogoda korale of division Yatikinda. Applicant—Nil. Claimant—Crown.

3o	Gorandiyapatana	.. Patana, to be reserved for village purposes, not for sale	51	1	36	—*
----	-----------------	--	----	---	----	----

Preliminary plan 2,040. Village—Kiwulegedara in Wiyaluwa korale of Wiyaluwa division. Applicants—Dissanayake Mudiyansele Kiriwante of Liyadapitiya and Burandagaha-arawegedera Appuwa of Idamepanguwa.
Claimant—Crown.

1	Gongotugollehenyaya	.. Jungle and chena	3	0	38	25
2	Do.	.. Jungle and chena reservation for Wella-oya, not for sale	0	2	31	—*

Final village plan 34. Village—Tolabowatta in Passara korale of Yatikinda division. Applicant—Nil.
Claimant—Crown.

1	Watupitiyewatta <i>alias</i> Welibisse-patana	Patana and jungle	8	1	35	45
1R	Do.	.. Patana and jungle, reservation for cart road, not for sale	0	0	7	—*
1s	Do.	.. do.	1	3	5	—*

* To be reserved.

† Re-advertised for non-payment of the purchase amount.

Further information regarding the above lands can be obtained from the Government Agent, Province of Uva, and their plans from the Surveyor-General.

Colonial Secretary's Office,
Colombo August 6, 1919.

A. S. PAGDEN,
Acting Colonial Secretary.

No. 1,373, P. of U.—The Government Agent for the Province of Uva will on Friday, September 19, 1919, at 12 noon, at his office in Badulla Kachcheri, put up to auction, for sale or settlement, or will otherwise dispose of, the under-mentioned portions of Crown land, in accordance with the regulations of Government regarding land sales. Thirty-four allotments of land situated in the Buttala and Yatikinda divisions of the Badulla District of the Province of Uva.

Final village plan 249. Village—Yakurawa in Kandukara korale of Buttala division.

Lot.	Name of Land.	Description.	Extent.	Upset price		
			A.	R.	P.	per acre, Rs.
2	Kumbukkan-oya, Kuda-oya, Rodikandura, Pidalikotana-ara, Polwatta-ara	Streams	25	0	19	—*
3c	Katuwehenyaya, Alutharawa, &c.	Reservation for new cart road	0	3	23	—*
3E	Do.	.. Reservation for oya	2	1	10	—*
3F	Do.	.. Reservation for new cart road	1	0	33	—*
4	New cart road to Nakkala	.. Bridle path	1	3	23	—*
4½	Do.	.. do.	0	1	39	—*
7	Gansabhawa road to Batugammana	.. Path	0	0	2	—*
8	Do.	.. do.	0	0	12	—*
11	Do.	.. do.	0	0	14	—*
14	Path to Batugammana	.. do.	0	0	13	—*
16	Do.	.. do.	0	0	7	—*
20	New road to Nakkala	.. Bridle path	0	0	23	—*
21	Polwatta-ara	.. Stream	1	0	23	—*
22	New road to Nakkala and old Gansabhawa road to Batugammana	.. Roads and paths	1	0	28	—*
23½	Old Gansabhawa road to Nakkala and Gansabhawa road to Udagangoda	.. Path	1	1	1	—*
26½	Part of Badderawe-ara, Elle-ara	.. Stream	1	1	32	—*
27	Old Gansabhawa road to Nakkala, portion of new bridle path to Nakkala	.. Paths	0	3	37	—*
29	Mederiyawatta	.. Public Works Department overseer's bungalow and premises	1	3	39	—*
3c	Thimbirigahahena	.. Chena and jungle, reservation for roads	0	3	6	—*
3H	Thimbirigahahena	.. Chena and jungle	0	1	30	25
3I	Thimbirigahahena	.. Chena and jungle	1	0	5	25
3J	Thimbirigahahena	.. Chena and jungle	1	0	0	25
3K	Thimbirigahahena	.. Chena and jungle (reservation for Kuda-oya)	0	1	16	—*

Final village plan 10. Village—Godegama in Rilpola korale of Yatikinda division.
Applicant—Nil. Claimant—Crown land (encroached upon by Mudunpitedera Huda).

1b	Mudunpitiya <i>alias</i> Mudunpita-wattehena	Native garden containing 1 del tree 10 years old, 1 coconut tree 5 years old, arecanut trees 12 to 15 years old, and other fruit trees	0	1	18	70
----	--	--	---	---	----	----

Lot.	Name of Land.	Claimant—Crown land (encroached upon by Siripina). Description.	Extent.		Upset price per acre, Rs.
			A. R. P.		
1C	Mudunpitiyepallehagedarawatta..	Native garden containing 11 jak trees 10 to 12 years old, arecanut trees, mango trees, lime trees, &c., and a mud house	0	2 3	70.
1D	Kokatiyagarawata	Claimant—Crown land (encroached upon by Dingiri). Paddy field containing a mud house	0	2 1	50
1E	Pinarawehena	Claimant—Crown. Chena	0	1 2	40
	Preliminary plan 1,474.	Village—Okkampitiya in Buttala korale of Buttala division.			
		Applicants—Peelegedera Mudalihamy and Peelegedera Ram Menika.			
		Claimants—Peelegedera Ram Menika, Kiriwante, and Hudu Appu.			
5045	Peellawatta	Garden contains mango, jak, orange trees, &c., and a straw-thatched house	1	0 6	28
5046	Arawegederawatta	Applicant—Gamewela Peelegedera Appuhamy. Claimant—Gamewela Peelegedera Appuhamy. Garden contains coconut, jak, lime, mango trees, &c., and a mana-thatched house with 3 rooms about 10 years old	1	0 21	28
5047	Dunumadalagaswatta	Applicant—Dunumadalagaswatte Tissahamy. Claimant—Dunumadalagaswatte Tissahamy. Garden contains young coconut plants, mango, lime, orange trees, &c., a tiled house, and a straw-thatched house about 5 years old	1	0 24	55
5058	Mailagaswatta	Applicant—Gabriel Appu. Claimant—Gabriel Appu. Garden contains jak, mango, lime trees, &c., and a straw-thatched house	0	3 31	25
5060	Bulugahawatta	Applicant—Bulugahagedera Appuhamy. Claimant—Bulugahagedera Appuhamy. Garden contains mango, jak, orange trees, &c., and a straw-thatched house with 3 rooms about 10 years old	1	1 30	25
5061	Ilukkumburawatta	Applicant—Ilukkumburegedera Ganeti. Claimant—Ilukkumburegedera Ganeti. Garden contains jak, coconut, mango trees, &c., and a straw-thatched house about 10 years old	1	0 0	30
5066	Kolongaswatta	Applicant—Egodawattegedera Siyatu. Claimant—Egodawattegedera Siyatu. Garden contains 1 jak plant and 1 mango tree	1	1 2	18

Further information regarding the above lands can be obtained from the Government Agent, Province of Uva, and plans of them from the Surveyor-General.

Colonial Secretary's Office,
Colombo, August 6, 1919.

A. S. PAGDEN,
Acting Colonial Secretary.

LAND SALES IN THE PROVINCE OF SABARAGAMUWA.

THE Government Agent, Province of Sabaragamuwa, Ratnapura, is prepared to receive on or before September 8, 1919, at the Ratnapura Kachcheri, written applications for the lease in perpetuity from October 15, 1919, of the under-mentioned portions of Crown land to be planted with tea or rubber or both. No such application will be entertained unless the applicant gives his full name and address and until he makes with the Government Agent a deposit of survey fees at the rate of Rs. 3 per acre or portion of an acre. Such deposit will not be returned until the lease of the land has been sold, or until it has been decided by the Government Agent that it will not be sold.

On Monday, September 15, 1919, at 1 P.M., at the Ratnapura Kachcheri, the sale of the lease will be put up to auction in accordance with the regulations of Government regarding the lease of Crown lands, but the bidding shall be confined to the original applicant and those other applicants whose applications shall have been made in the manner above specified.

The conditions of lease are obtainable on application from the Government Agent.

Five allotments of land situated in Niriella in Palle pattu of Nawadun korale in the Ratnapura District, Province of Sabaragamuwa.

Final village plan 38. Village—Niriella, Nawadun korale.

Lot.	Name of Land.	Description.	Extent.	Rent for each		Survey fees per acre or portion of an acre.	Upset premium per acre.
				of the first 6 years per acre.	of the remain- ing 24 years per acre.		
			A. R. P.	Rs. c.	Rs. c.	Rs. c.	Rs. c.
13AT	Pahalakandemukulana	Low jungle	6 3 38	(Reservation for Kahawatta-dola; not to be leased.)			
13AU	Do.	do.	72 3 3	1 0	3 0	5 0	43 0
13AV	Do.	do.	3 3 0	(Reservation for Nilwala-dola; not to be leased.)			
13AW	Do.	do.	0 0 31	(Reservation for footpath; not to be leased.)			
13AX	Pettigalamukulana	do.	1 3 16	(Reservation for Nilwala-dola; not to be leased.)			
13AY	Do.	do.	79 1 24	1 0	3 0	5 0	23 0
13AZ	Do.	do.	59 1 29	1 0	3 0	5 0	23 0
13BA	Do.	do.	0 2 13	(Reservation for footpath; not to be leased.)			
13BB	Do.	do.	7 3 21	(Reservation for Bulatge-dola; not to be leased.)			
13BC	Dikhenamukulana	do.	7 3 8	(Reservation for Bulatge-dola and footpath; not to be leased.)			
13BD	Do.	do.	11 0 10	1 0	3 0	5 0	28 0
13BE	Do.	do.	4 1 15	(Reservation for Hin-dola; not to be leased.)			
13BF	Gallandolamukulana and Kabarakalamukulana	do.	3 3 24	(do.)			
13BG	Do.	do.	1 0 37	(do.)			
13BH	Do.	do.	167 3 17	1 0	3 0	5 0	23 0
13BI	Do.	do.	14 2 15	(Reservation for Gallan-dola, &c.; not to be leased.)			
13BM	Pahalakandemukulana	do.	0 0 30	(Reservation for footpath; not to be leased.)			

Further information respecting these lands may be obtained from the Government Agent, Province of Sabaragamuwa, and their plans from the Surveyor-General.

Colonial Secretary's Office,
Colombo, August 5, 1919.

A. S. PAGDEN,
Acting Colonial Secretary.

LAND SALES BY THE SETTLEMENT OFFICER.

NORTH-WESTERN PROVINCE.

No. 5,209, S. O.—On Saturday, October 4, 1919, at 11 A.M., the Land Settlement Officer will put up for sale or settlement, at Kuliypatiya, the under-mentioned portions of Crown land, on the terms authorized by Government. Two allotments of land situated in the Katugampola korale north of Katugampola hatpattu division of the Kurunegala District of the North-Western Province.

Lot.	Name of Land.	Preliminary plan 4,510.—Minewa.		Description.	Extent.	
		Name of Claimant.	Name of Claimant.		A.	R.
J 113	Korakawawatta	Mrs. Helena Wijewardene, part disputed by Ahamadu Tamby	Mrs. Helena Wijewardene, part disputed by Ahamadu Tamby	Garden	12	1 0
H 113	Kitulgahapitiyawatta	Mrs. Helena Wijewardene, part disputed by Ahamadu Tamby	Mrs. Helena Wijewardene, part disputed by Ahamadu Tamby	Garden	49	1 13

Upset price at Rs. 22 per acre. Further information regarding these lands can be obtained from the Land Settlement Officer, and plans of them from the Surveyor-General.

Colonial Secretary's Office,
Colombo, August 6, 1919.

A. S. PAGDEN,
Acting Colonial Secretary.

No. 5,210, S. O.—On Saturday, October 4, 1919, at 12 noon, the Land Settlement Officer will put up for sale or settlement, at Wariyapola, the under-mentioned portions of Crown land, on the terms authorized by Government. Three allotments of land situated in the Meddeketiya korale of Katugampola hatpattu division of the Kurunegala District of the North-Western Province.

Lot.	Name of Land.	Preliminary plan 4,203.—Karangamitwa.		Description.	Extent.	
		Name of Claimant.	Name of Claimant.		A.	R.
B 63D	Dangahamulawatta	The heirs of Gunarat Hamy	The heirs of Gunarat Hamy	Garden	0	0 25
B 63C	Dangahamulahena	do.	do.	Chena	0	3 1
B 63B	Habahena	Galolmudiyanselage Punchappuhamy and Ukku Anna	Galolmudiyanselage Punchappuhamy and Ukku Anna	do.	1	3 35

Upset price at Rs. 15 to Rs. 50 per acre. Further information regarding these lands can be obtained from the Land Settlement Officer, and plans of them from the Surveyor-General.

Colonial Secretary's Office,
Colombo, August 6, 1919.

A. S. PAGDEN,
Acting Colonial Secretary.

No. 5,211, S. O.—On Saturday, October 4, 1919, at 12 noon, the Land Settlement Officer will put up for sale or settlement, at Wariyapola, the under-mentioned portion of Crown land, on the terms authorized by Government. An allotment of land situated in the Angomu korale of Dewamedi hatpattu division of the Kurunegala District of the North-Western Province.

Lot.	Name of Land.	Preliminary plan 4,203.—Kurundawala.		Description.	Extent.	
		Name of Claimant.	Name of Claimant.		A.	R.
B 63	Batagallagalagawahena	The heirs of Gunarat Hamy	The heirs of Gunarat Hamy	Chena	10	3 32

Upset price at Rs. 15 to Rs. 50 per acre. Further information regarding this land can be obtained from the Land Settlement Officer, and plan of it from the Surveyor-General.

Colonial Secretary's Office,
Colombo, August 6, 1919.

A. S. PAGDEN,
Acting Colonial Secretary.

No. 5,212, S. O.—On Saturday, October 4, 1919, at 11 A.M., the Land Settlement Officer will put up for certificate of quiet possession, at Kuliypatiya, the under-mentioned portions of Crown land, on the terms authorized by Government. Eight allotments of land situated in the Yagam pattu of Katugampola hatpattu division of the Kurunegala District of the North-Western Province.

Lot.	Name of Land.	Block survey preliminary plan 4,505.—Korakahawetiya.		Description.	Extent.	
		Name of Claimant.	Name of Claimant.		A.	R.
M 112	Yagamwelawatta	Meiyanna Moona Mohideen Ibrahim Saibo of Yaganwala for Moona Ahamadu Lebbe Hadjar of Adirampatam in Southern India	Meiyanna Moona Mohideen Ibrahim Saibo of Yaganwala for Moona Ahamadu Lebbe Hadjar of Adirampatam in Southern India	Garden	19	1 14
N 112A	Yagamwelawatta	Meanna Muna Mohideen Ibrahim Saibo	Meanna Muna Mohideen Ibrahim Saibo	Garden	3	0 31
N 112B	Do.	do.	do.	do.	0	0 37
N 112C	Do.	do.	do.	do.	0	1 34
P 112A	Do.	do.	do.	do.	0	1 25
N 112	Do.	do.	do.	do.	14	1 38*
P 112	Do.	do.	do.	do.	1	2 28*
P 112B	Do.	do.	do.	do.	0	1 14*

* For sale or settlement.

Upset price at Rs. 22 per acre for lots N 112, P 112, and P 112B. Further information regarding these lands can be obtained from the Land Settlement Officer, and plans of them from the Surveyor-General.

Colonial Secretary's Office,
Colombo, August 6, 1919.

A. S. PAGDEN,
Acting Colonial Secretary.

No. 5,213, S. O.—On Tuesday, October 7, 1919, at 11 A.M., the Land Settlement Officer will put up for sale or settlement, at Kuliypatiya, the under-mentioned portions of Crown land, on the terms authorized by Government. Ninety allotments of land situated in the Katugampola korale south of the Katugampola hatpattu division of the Kurunegala District of the North-Western Province.

Lot.	Name of Land.	Block survey preliminary plan 984.—Ihala Kalugamuwa.		Description.	Extent.	
		Name of Claimant.	Name of Claimant.		A.	R.
1	Kongahamulahena Mahawelahena	alias (1) Ranatunga Mudalige Hendrick Singho, (2) ditto Singhappu, (3) Samaraweera Mudalige Abilinu Appuhamy, (4) Ilange Juan Appuhamy, (5) Jayawardene Henayalage Kiriya Vidane Henaya	(1) Ranatunga Mudalige Hendrick Singho, (2) ditto Singhappu, (3) Samaraweera Mudalige Abilinu Appuhamy, (4) Ilange Juan Appuhamy, (5) Jayawardene Henayalage Kiriya Vidane Henaya	Chena	2	1 18
1A	Hadiranwalekumburepillewa.	(1) Jayamaha Hithamige Simon, (2) ditto Nonchi Hami, (3) Jasinpurage Thomisa, (4) ditto Poddi, (5) ditto Rancee, (6) ditto Tikiri	(1) Jayamaha Hithamige Simon, (2) ditto Nonchi Hami, (3) Jasinpurage Thomisa, (4) ditto Poddi, (5) ditto Rancee, (6) ditto Tikiri	Garden	0	0 29

Lot.	Name of Land.	Name of Claimant.	Description.	Extent.		
				A.	R.	P.
3	Wewagawahena	Henerat Arachchige Don Porolis Appuhamy	Chena	5	3	1
3A	Wewagawawatta	Jayawardene Henayalage Kiriya Vidane Henaya	Garden	2	2	20
3B	Wewagawahenadeniya	Henerat Arachchige Don Porolis Appuhamy	Deniya	0	2	7
3C	Kahatagahamulawatta <i>alias</i> Agarewatta	Ranatunga Mudalige Hendrick Sinno	Garden	0	2	20
3D	Do.	do.	do.	0	3	11
3E	Do.	do.	do.	1	0	12
3F	Kudayamullewatta	Domicianu Fernando	do.	1	0	30
4	Diyakalamullehenyaye Ku- dumberiyagahamulawatta	The Forest Ranger of Kuliyapitiya	do.	8	0	14
5	Diyakalamullehenyaye Ku- dumberiyagahamulawatta	do.	Chena	4	3	9
5A	Diyakalamullehenyaye Ku- dumberiyagahamulawatta	(1) Dadayankaradewage Ega Fernando, (2) ditto Geena Fernando, (3) ditto Ensa Fernando	Garden	1	0	3
5B	Diyakalamullehenyaye Kaha- tagahamulawatta	(1) Ranatunga Mudalige Hendrick Singho, (2) ditto Singhappuhamy	do.	1	2	24
6	Kudayamullekumbura	(1) Ranatunga Mudalige Hendrick Singho, (2) Jaya- wardene Henayalage Kiriya Vidane Henaya, (3) A. Jokinu Appu	Paddy and partly tank	3	0	16
6A	Kudayamulledeniya	(1) Hewayalage Ranee, (2) ditto Kiristina, (3) ditto Janiya, (4) Jokinu, (5) Hendrick Sinno, (6) Kiriya Henaya	Deniya	0	2	23
10	Gangodayayewatta	Henerat Arachchige Don Poloris Appuhamy	Garden	2	2	32
10A	Do.	do.	do.	3	0	20
10B	Do.	do.	do.	1	3	39
11A	Do.	do.	do.	0	3	35
11C	Do.	do.	do.	0	2	19
11G	Do.	do.	do.	0	0	6
12A	Diyakalamullehenyaya Kaha- tagahamulawatta	(1) Ranatunga Mudalige Hendrick Singho, (2) ditto Singhappuhamy	Chena	0	2	1
12B	Diyakalamullehenyaya Kaha- tagahamulawatta	do.	Garden	10	0	20
12G	Diyakalamullewatta	(1) Tammita Arachchige Poralina Perera, (2) ditto Sianeris Perera, (3) ditto Anohamy Perera, (4) ditto Charles Perera, (5) ditto Simon Perera, (6) ditto Johanna Perera, (7) ditto Carolis Perera	do.	21	0	37
12 I	Diyakalamullehenyaya Kon- gahamulawatta	(1) Senaratgamage Don Charles Appuhamy, (2) ditto Warlis Appuhamy, (3) ditto Johana Hamy, (4) ditto Carlina Hamy, (5) ditto Henry, (6) ditto Selestina Hamy, (7) ditto Salamon Singho, (8) ditto Charles Singho, (9) ditto Helena Hamy, (10) ditto Carolis Singho, (11) ditto Lewis Singho, (12) Sembukutti Arachchilage Martina de Silva Hamine, (13) Randeni Arachchige Don Nonis Appuhamy	do.	5	1	35
15G	Gangodayayewatta	Henerat Arachchige Don Poloris Appuhamy	do.	0	2	35
15H	Do.	do.	do.	5	2	7
15 I	Do.	do.	do.	0	2	19
15J	Do.	(1) Alutdurage Justina, (2) ditto Allina	do.	0	0	21
15K	Do.	Ditto Allina, disputed by Henerat Arachchige Don Poloris Appuhamy	Ditto and chena	0	0	28
16	Mailagahamulawatta, Amba- gahamulawatta, Kahatagaha- mulawatta, Bulugahamula- hena <i>alias</i> Kajugahamula- hena	(1) Kuda Ilandaripurage Ukku, (2) Nibo, (3) Kiriya, (4) Lena, (5) Kana, (6) Una Uduma Lebbe, (7) Jasinpurage Thomisa, (8) Poddii, (9) Ranee, (10) Tikiri, (11) Tammita Arachchige Charles Perera, (12) Ranatunga Mudalige Hendrick Sinno, (13) Hewage Dingi, (14) Alutdurage Allina, (15) ditto Pedirisa	Chena	12	0	18
16A	Meegahamulawatta	(1) Jayamahahitihamilage Simon, (2) ditto Nonchi- hami	Garden	2	0	25
16B	Kadurugahamulawatta	(1) Henerat Arachchige Don Haramanis Appuhamy, (2) Don Hendrick Appuhamy, (3) Don Juan Appu- hamy, (4) Dona Johanna Hamy, (5) the heirs of Don Poloris	Chena	1	0	23
16C	Do.	do.	do.	1	0	18
16D	Palugahamulawatta	Lena Kana Una Uduma Lebbe	Garden	2	2	0
16E	Palugahamulawatta	do.	do.	0	1	31
16F	Meegahamulawatta	Ranatunga Mudalige Hendrick Singho	do.	1	2	14
16G	Do.	do.	do.	1	1	31
16H	Bulugahamulawatta <i>alias</i> Kajugahamulawatta	(1) Tammita Arachchige Charles Perera, (2) Rana- tunga Mudalige Hendrick Singho, (3) Lena Kana Una Uduma Lebbe, (4) Hewage Dingi, (5) Loku Hewayalage Menchi	do.	3	0	34
16J	Ambagahamulawatta	(1) Kuda Ilandaripurage Ukku, (2) Nibo, (3) Kiriya	do.	1	2	3
16K	Hurigahamulawatta Etamba- gahamulawatta	Lena Kana Una Uduma Lebbe	do.	6	0	27
16L	Dabarekumburepillewa <i>alias</i> Kahatagahamulawatta	Musitpattupurage Regina, disputed by (1) Arachchige Don Haramanis Appuhamy, (2) Don Hendrick Appuhamy, (3) Don Juwan Appuhamy, (4) Dona Johanna Hamy	do.	1	2	1
16M	Do.	do.	do.	0	3	17

Lot.	Name of Land.	Name of Claimant.	Description.	Extent.	
				A.	R. P.
16N	Dabarekumburepillewa <i>alias</i> Dawatagahamulawatta	(1) Musitpattupurage Regina, (2) Jasinpurage Thomisa, (3) ditto Poddi, (4) Pannare Mudiyanse, disputed by Henerat Arachchige Don Haramanis Appuhamy, Don Hendrick Appuhamy, Don Juwan Appuhamy, and Dona Johanna Hamy	Garden and chena	0	2 10
16O	Do.	do.	do.	1	1 6
16P	Dabarekumburepillewa <i>alias</i> Meegahamulawatta	(1) Adikari Mudiyanse Lage Mudalihamy, (2) Kuda Ilandaripurage Kiriya	Garden	1	0 28
16R	Dawatagahamulawatta	Karunanayake Mudiyanse Lage Punchi Menikhamy	do.	0	3 27
16S	Dawatagahamulawatta	do.	do.	0	3 13
17A	Bulugahamulawatta <i>alias</i> Kajugahamulawatta	(1) Tammita Arachchige Charles Perera, (2) Ranatunga Mudalige Hendrick Singho, (3) Lena Kana Una Uduma Lebbe, (4) Hewage Dingi	do.	1	0 2
17D	Hikgahamulawattehena	Ranatunga Mudalige Hendrick Singho	Chena	0	1 33
17G	Bogahamulahena	(1) Kuda Ilandaripurage Ukku, (2) Nibo, (3) Kiriya, (4) Alutdurage Pedirissa, (5) ditto Endorisa, (6) ditto Justina	do.	0	2 39
17H	Bulugahamulawatta <i>alias</i> Kajugahamulawatta	(1) Tammita Arachchige Charles Perera, (2) Ranatunga Mudalige Hendrick Singho, (3) Lena Kana Una Uduma Lebbe, (4) Hewage Dingi	Garden	0	0 25
17J	Bakmegahakumburepillewa	(1) Samaraweera Mudalige Abilinu Appuhamy, (2) Ilange Juan Appuhamy	Chena	0	0 11
17K	Bogahamulahena	(1) Kuda Ilandaripurage Ukku, (2) ditto Nibo, (3) ditto Kiriya, disputed by Samaraweera Mudalige Abilinu Appuhamy and Ilange Juan Appuhamy	do.	0	1 37
17L	Ambagahamulahena	(1) Kuda Ilandaripurage Ukku, (2) Nibo, (3) Kiriya, disputed by Henerat Arachchige Don Poloris Appuhamy	do.	0	1 28
17M	Mailagahamulawatta	Lena Kana Una Uduma Lebbe	Garden	1	2 2
17N	Daminagahamulakumburepillewa	(1) Alutdurage Pedirissa, (2) Herat Arachchige Don Haramanis Appuhamy	Chena	0	1 8
20	Diyakalamullekongahamulawatta	(1) Senaratgamage Don Carolis Appuhamy, (2) ditto Warlis Appuhamy, (3) ditto Johana Hamy, (4) ditto Carlina Hamy, (5) ditto Henry, (6) ditto Selestina Hamy, (7) ditto Salaman Singho, (8) ditto Charles Singho, (9) ditto Helena Hamy, (10) ditto Carolis Singho, (11) ditto Lewis Singho, (12) Sembukutti Arachchige Martina de Silva Hamine, (13) Randeni Arachchige Don Nonis Appuhamy	Garden	0	2 9
21	Dambagahamukalana <i>alias</i> Ambagahamulahena	Crown, encroachment by Alutdurage Pedirisa	Chena	2	1 9
21A	Dambagahamukalana	Crown	Low jungle	0	3 31
22	Walhingurehena	(1) Ranulu Marthias Fonseka, (2) Jayakodi Arachchige Don Juan Appu, (3) Mudalihamy, (4) Lena Kana Una Uduma Lebbe	Chena	23	3 22
22A	Walhingurewatta	Ranulu Marthias Fonseka	Garden	0	0 23
22B	Do.	do.	do.	0	2 32
22C	Do.	do.	do.	2	0 9
22D	Do.	do.	do.	3	1 16
22E	Do.	do.	do.	1	0 15
22F	Do.	do.	do.	0	2 1
22J	Do.	do.	do.	3	2 20
23	Do.	do.	do.	0	3 14
23A	Do.	do.	do.	0	3 0
25	Diyakalamulle Wanduran- dachchahenyaya	(1) Henerat Arachchige Don Haramanis Appuhamy, (2) Dona Juliana Hamy, (3) Wedamuni Nilamelage Nonis Appu, (4) Ranatunga Mudalige Hendrick Singho, (5) ditto Singhappuhamy, (6) Tammita Arachchige Poralina Perera, (7) ditto Sayaneri Perera, (8) ditto Anohamy Perera, (9) ditto Charles Perera, (10) ditto Simon Perera, (11) ditto Johana Perera, (12) ditto Carolis Perera, (13) Saneratgamage Don Carolis Appuhamy, (14) ditto Warlis Appuhamy, (15) ditto Johana Hamy, (16) ditto Carlina Hamy, (17) ditto Henry, (18) ditto Selestina Hamy, (19) ditto Salaman Singho, (20) ditto Charles Singho, (21) ditto Helena Hamy, (22) ditto Carolis Singho, (23) ditto Lewis Singho, (24) Sembukutti Arachchige Martina de Silva Hamine	Chena	19	1 24
25B	Diyakalamullekongahamulawatta	(1) Senaratgamage Don Carolis Appuhamy, (2) ditto Warlis Appuhamy, (3) ditto Johana Hamy, (4) ditto Carlina Hamy, (5) ditto Henry, (6) ditto Selestina Hamy, (7) ditto Salaman Singho, (8) ditto Charles Singho, (9) ditto Helena Hamy, (10) ditto Carolis Singho, (11) ditto Lewis Singho, (12) Sembukutti Arachchige Martina de Silva Hamine, (13) Randeni Arachchige Don Nonis Appuhamy	Garden	6	3 31
25c	Diyakalamullekongahamulahena	do.	Chena	2	0 22
3c	Kudayamullewatta	Domiciano Fernando	Garden	0	0 23*

Lot.	Name of Land.	Name of Claimant.	Description.	Extent.		
				A.	R.	P.
3H	Kahatagahamulawatta <i>alias</i> Agarewatta	Ranatunga Mudalige Hendrick Singho	Garden	0	0	26*
4A	Diyakalamullehenyaye Kadumberiyagahamulawatta	The Forest Ranger of Kuliyapitiya	do.	0	0	21*
5C	Diyakalamullehenyaye Kahatagahamulawatta	(1) Ranatunga Mudalige Hendrick Singho, (2) ditto Singhappuhamy	do.	0	0	12*
7A	Marandagahamulagodawatta	Ranatunga Mudalige Hendrick Singho	do.	0	0	12*
11D	Gangodayayewatta	Henerat Arachchige Don Poloris Appuhamy	do.	0	0	9*
11E	Do.	do.	do.	0	0	11*
11F	Do.	do.	do.	0	0	27*
11G	Do.	do.	do.	0	0	6*
12C	Diyakalamullehenyaya Kahatagahamulawatta	(1) Ranatunga Mudalige Hendrick Singho, (2) ditto Singhappuhamy	do.	0	0	16*
12D	Diyakalamullewatta	(1) Tammita Arachchige Poralina Perera, (2) ditto Sianeris Perera, (3) ditto Anohamy Perera, (4) ditto Charles Perera, (5) ditto Simon Perera, (6) ditto Johanna Perera, (7) ditto Carolis Perera	do.	0	0	10*
12E	Do.	do.	do.	0	0	20*
12J	Diyakalamullehenyaya Kongahamulawatta	(1) Seneratgamage Don Charles Appuhamy, (2) ditto Warlis Appuhamy, (3) ditto Johana Hamy, (4) ditto Carlina Hamy, (5) ditto Henry, (6) ditto Selestina Hamy, (7) ditto Salaman Singho, (8) ditto Charles Singho, (9) ditto Helena Hamy, (10) ditto Carolis Singho, (11) ditto Lewis Singho, (12) Sembukutti Arachchilage Martina de Silva Hamine	do.	0	1	0*
12L	Diyakalamullehenyaya Kahatagahamulawatta	Ranatunga Mudalige Hendrick Singho	do.	0	0	3*
15S	Gangodayayehena	(1) Henerat Arachchige Don Poloris Appuhamy, (2) Alutdurage Allina	Chena	0	0	6*
15T	Gangodayayewatta	(1) Alutdurage Allina, (2) ditto Justina	Garden	0	0	8*
20A	Diyakalamulle Kongahamulawatta	(1) Seneratgamage Don Carolis Appuhamy, (2) ditto Warlis Appuhamy, (3) ditto Johana Hamy, (4) ditto Carlina Hamy, (5) ditto Henry, (6) ditto Selestina Hamy, (7) ditto Salamon Singho, (8) ditto Charles Singho, (9) ditto Helena Hamy, (10) ditto Carolis Singho, (11) ditto Lewis Singho, (12) Sembukutti Arachchige Martina de Silva Hamine	do.	0	0	4*

* For lease only.

Upset price at Rs. 15 to Rs. 50 per acre. Further information regarding these lands can be obtained from the Land Settlement Officer, and plans of them from the Surveyor-General.

Colonial Secretary's Office,
Colombo, August 6, 1919.

A. S. PAGDEN,
Acting Colonial Secretary.

No. 5,214, S. O.—On Tuesday, September 30, 1919, at 9 A.M., the Land Settlement Officer will put up for sale or settlement, at Tonigala, the under-mentioned portions of Crown land, on the terms authorized by Government. Eleven allotments of land situated in the Kumarapallam pattu of the Demala hatpattu division of the Puttalam District of the North-Western Province.

Lot.	Name of Land.	Name of Claimant.	Description.	Extent.		
				A.	R.	P.
Block survey preliminary plan 1,777.—Madawakkulama.						
23	Dangahawatta	Paceer Tambige Mahamadu	Open land	2	2	5
24	Kadjugahawatta	Cader Tambige Naina	Chena	1	1	5
31	Weeragahamulawatta	Paceer Tambige Ismail Lebbe	Open chena	1	0	5
32	Bammimarathadiwatta	Adampullege Paceer Tamby	Garden	2	0	25
33	Mylagahawatta	Omar Karthage Slaima Lebbe	Chena	0	2	17
34	Wettukuliyahena	Crown, claimed by G. M. Perera and Asanage Ahamadu Lebbe	do.	2	0	14
39	Kajugahawatta	Cader Gurunnehelage Uduma Lebbe	do.	1	0	17
40	Dangahawatta	(1) Saibo Pitchege Slaima, (2) Pichcha Tamby Slema	do.	2	0	26
41	Do.	(1) Mohamadu Tambige Mukkulu, (2) ditto Hawamma, (3) ditto Uduma Lebbe	do.	0	2	27
42	Do.	do.	do.	0	1	26
44	Kajugahawattehena	Cader Tambige Ali Tamby	do.	0	2	20

Upset price at Rs. 15 to Rs. 50 per acre. Further information regarding these lands can be obtained from the Land Settlement Officer, and plans of them from the Surveyor-General.

Colonial Secretary's Office,
Colombo, August 6, 1919.

A. S. PAGDEN,
Acting Colonial Secretary.

No. 5,215, S. O.—On Friday, October 3, 1919, at 12 noon, the Land Settlement Officer will put up for sale or settlement, at Wariyapola, the under-mentioned portions of Crown land, on the terms authorized by Government. Eighteen allotments of land situated in the Mahagalboda Megoda korale of Weudawili hatpattu division of the Kurunegala District of the North-Western Province.

Lot.	Name of Land.	Name of Claimant.	Description.	Extent.		
				A.	R.	P.
Preliminary plan 4,832.—Amunugama.						
35	Ihalawelepillewegala	Ravana Mana Kannasami Kankany and others	Tobacco land	0	1	35
37	Kohombagahamullegala	Ravana Mana Kannasami Kankany	do.	0	2	32
42	Bogahamullegala	Hetihamilage Hetuhami	do.	1	0	1
47	Do.	Ravana Mana Kannasami Kankany and others	do.	0	2	25
59	Watuwangewatta	Ravana Mana Kannasami Kankany	do.	1	0	34
60	Watuwangehena	Ditto and others	Chena	0	2	14
61	Watuwangehitanawatta	Hetihamilage Ranhami and others	Tobacco and coconut	2	1	5
62	Do.	Ditto Herathami	do.	0	3	8
63	Do.	Ditto Kiri Banda	do.	0	3	30

Lot.	Name of Land.	Name of Claimant.	Description.	Extent.		
				A.	R.	P.
64	Wewawanagala	Hetihamilage Appuhami	Tobacco and garden	0	3	8
66	Kohombagahamullegala	Herat Mudiyansele Punchirala and others	Tobacco land	0	2	27
67	Kadurugahamullegala	Ratnayake Mudiyansele Kalu Banda	do.	0	0	17
68	Pansalwattegalala	Hetihamilage Mutu Menika and others	Garden	0	1	8
70	Kohombagahamulagala	Pina Henayalage Rana Henaya	Bare land	0	1	25
71	Pansalawatta	Hetihamilage Mutu Menika and others	Garden	0	1	14
72	Godaliyaddewatta	Adikaran Mudiyansele Bandirala	do.	0	1	14
73	Godaliyaddegala	Kapuruhamilage Dingiri Menika	Tobacco land	0	0	31
74	Galagawagala	Herat Mudiyansele Ukku Banda	do.	0	3	35

Upset price at Rs. 15 to Rs. 50 per acre. Further information regarding these lands can be obtained from the Land Settlement Officer, and plans of them from the Surveyor-General.

Colonial Secretary's Office,
Colombo, August 6, 1919.

A. S. PAGDEN,
Acting Colonial Secretary.

No. 5,216, S. O.—On Saturday, October 4, 1919, at 12 noon, the Land Settlement Officer will put up for sale or settlement, at Wariyapola, the under-mentioned portions of Crown land, on the terms authorized by Government. Eight allotments of land situated in the Dewamedi korale of Dewamedi hatpattu division of the Kurunegala District of the North-Western Province.

Lot.	Name of Land.	Name of Claimant.	Description.	Extent.		
				A.	R.	P.
P 96	Ambagahadalupotadeniya	Mr. L. L. Peiris, Fern Bank, Park street, Colombo	Deniya	1	2	20
Q 96	Godayaya	do.	Chena	11	0	13
R 96	Do.	do.	Abandoned cemetery	0	3	4
Preliminary plan 4,424.—Ratmale.						
S 96	Godayaya	Mr. L. L. Peiris, Fern Bank, Park street, Colombo	Jungle	16	1	4
T 96	Do.	do.	Chena	5	0	4
U 96	Do.	do.	do.	0	1	11
A 97	Do.	Mohottalage Kiri Banda and ditto Appuhami of Bogammana	do.	2	2	30
B 97	Do.	Mr. L. L. Peiris, Fern Bank, Park street, Colombo	do.	0	3	5

Upset price at Rs. 15 to Rs. 50 per acre. Further information regarding these lands can be obtained from the Land Settlement Officer, and plans of them from the Surveyor-General.

Colonial Secretary's Office,
Colombo, August 6, 1919.

A. S. PAGDEN,
Acting Colonial Secretary.

No. 5,217 S. O.—On Thursday, October 9, 1919, at 12 noon, the Land Settlement Officer will put up for sale or settlement, at Kurunegala Kachcheri, the under-mentioned portions of Crown land, on the terms authorized by Government. Five allotments of land situated in the Gandahaye korale of Weudawili hatpattu division of the Kurunegala District of the North-Western Province.

Lot.	Name of Land.	Name of Claimant.	Description.	Extent.		
				A.	R.	P.
1	Pahalakahagollekele	Crown, applied for by S. Pusumba of Madawa	Forest	1	0	3
2	Do.	Crown, applied for by S. Pincha of ditto	do.	1	0	3
3	Do.	Crown, applied for by P. Hapuwa of Mehiella	do.	1	0	4
4	Do.	Crown, applied for by P. Menika of Madawa	do.	0	3	35
5	Do.	Crown	do.	0	2	32

Upset price at Rs. 40 per acre. Further information regarding these lands can be obtained from the Land Settlement Officer, and plans of them from the Surveyor-General.

Colonial Secretary's Office,
Colombo, August 6, 1919.

A. S. PAGDEN,
Acting Colonial Secretary.

The Land Settlement Officer is prepared to receive on or before September 20, 1919, at the Land Settlement Office, Colombo, written applications for the lease in perpetuity from November 9, 1919, of the under-mentioned portion of Crown land to be planted with coconut, rubber, plantains, or cacao. No such applications will be entertained unless the applicant gives his full name and address, and until he makes with the Land Settlement Officer a deposit of Rs. 3 per acre or portion of an acre. Such deposit will not be returned until the lease of the land has been sold, or until it has been decided by the Land Settlement Officer that it will not be sold. On Thursday, October 9, 1919, at 12 noon, at Kurunegala Kachcheri, the sale of the lease will be put up to auction in accordance with the regulations of Government regarding the lease of Crown lands, but the bidding shall be confined to the original applicant and those other

applicants whose applications shall have been made in the manner above specified.

The conditions of lease are obtainable on application from the Land Settlement Officer.

An allotment of land situated in the village of Pambe in advance extract No. 1 of block survey preliminary plan 1,113 in the Hewawissa korale of Weudawili hatpattu of the Kurunegala District of the North-Western Province.

Owner—Crown, applied for by D. P. Jayasuriya of

Lot.	Name of Land.	Description.	Extent.		
			A.	R.	P.
5	Bandarahena	Jungle	2	3	0

Upset premium at Rs. 25.50.
Rent at Rs. 16.50 per annum for the first 30 years.

Colonial Secretary's Office,
Colombo, August 6, 1919.

A. S. PAGDEN,
Acting Colonial Secretary.

PROVINCE OF SABARAGAMUWA.

No. 5,218, S. O.—On Friday, September 12, 1919, at 12 noon, the Land Settlement Officer will put up for sale or settlement, at Rambukkana Resthouse, the under-mentioned portions of Crown land, on the terms authorized by Government. Fifteen allotments of land situated in the Galboda korale division of the Kegalla District of the Province of Sabaragamuwa.

Lot.	Name of Land.	Name of Claimant.	Description.	Extent.		
				A.	R.	P.
66	Pitawalawatta	Konara Mudiyansele Tikiri Menika	Garden	0	2	8
95	Dehigahamulawatta	T. M. Loku Bandara	do.	1	3	33
98	Do.	Konara Mudiyansele Kiri Banda	do.	1	0	37
222	Tuthiriméeyahena	Kanchi Mamma alias Sena Mamadu Medin of Rambukkana	do.	4	0	39
20A	Sarumadillahena	Dahanayake Mudiyansele Ukku Banda	Chena	0	1	31
20B	Do.	do.	do.	0	2	37
124	Walkotuwadeniya	Crown	Deniya	1	2	17*

Lot.	Name of Land.	Name of Claimant.	Description.	Extent.	
				A. R. P.	
69	Galketiya-henawatta	T. M. Loku Bandara	Garden	0	1 2†
71	Hapugahamulawatta	Tikiri Banda and Tikiri Kumarihamy	do.	0	1 34†
88	Kaballawatta	Balasuriya Lekamalage Menikhamy	do.	1	0 20†
89	Do.	Gangodawelage Julias Appu	do.	0	3 38†
121	Wekotu-wawatta <i>alias</i> Bokkuwagawawatta	Ditto Eliashamy	do.	0	1 0†
120	Nagahamulawatta	Balasuriya Lekamalage Menikhamy	do.	0	1 29†
122	Bulugahamulawatta	do.	do.	0	1 3†
128	Guruhalahenawatta	T. M. Loku Bandara	do.	0	1 33†

* Upset price from Rs. 100 to Rs. 500 per acre.

† For lease only.

Upset price at Rs. 15 to Rs. 50 per acre. Further information regarding these lands can be obtained from the Land Settlement Officer, and plans of them from the Surveyor-General.

Colonial Secretary's Office,
Colombo, August 6, 1919.

A. S. PAGDEN,
Acting Colonial Secretary.

LAND ACQUISITION NOTICES.

HAVING been duly directed by the Governor, with the advice of the Executive Council, acting under the provisions of "The Land Acquisition Ordinance of 1876," section 6, to take order for the acquisition of the following lands, required for a public purpose, namely, for the construction of Heenkenda Boys' Vernacular School, to wit:—

Lot.	Name of Land.	Preliminary plan 17,013. Village—Heenkenda.		Extent.	
		Description.	Name of Claimant.	A. R. P.	
1	Delgahawatta	Coconut garden	Maralage Emalianu Cooray and others	0	0 5.4
2	Maragahalanda	do.	Heirs of Jayamana Mohottige Don Girigoris Appu	0	0 9.8

I hereby give public notice, as required by section 7, that the Government proposes to take possession of the lands. All persons interested in the aforesaid lands are hereby required to appear personally or by agent before me at this office on September 1, 1919, at 12 noon, and to state the nature of their respective interests in the lands, and the amount and particulars of their claims to compensation for such interests.

The Kachcheri,
Colombo, August 6, 1919.

J. G. FRASER,
Government Agent.

HAVING been duly directed by the Governor, with the advice of the Executive Council, acting under the provisions of "The Land Acquisition Ordinance of 1876," section 6, to take order for the acquisition of the following lands, required for a public purpose, namely, for the construction of the main line to Kolonnawa rail connection, to wit:—

Lot.	Name of Land.	Preliminary plan 17,014. Village—Meetotamulla.		Extent.	
		Description.	Name of Claimant.	A. R. P.	
1	Bodawatta	Portion of drain	J. P. Mendis	0	0 0.1
2	Haliyawatta	Contains 1 coconut tree	K. A. Siman Silva	0	0 3.1

I hereby give public notice, as required by section 7, that the Government proposes to take possession of the lands. All persons interested in the aforesaid lands are hereby required to appear personally or by agent before me at this office, on September 1, 1919, at 11 A.M., and to state the nature of their respective interests in the lands, and the amount and particulars of their claims to compensation for such interests.

The Kachcheri,
Colombo, August 5, 1919.

J. G. FRASER,
Government Agent.

HAVING been duly directed by the Governor, with the advice of the Executive Council, acting under the provisions of "The Land Acquisition Ordinance of 1876," section 6, to take order for the acquisition of the following land, required for a public purpose, namely, for widening of the road at Homagama, to wit:—

Lot.	Name of Land.	Preliminary plan 17,010. Village—Homagama.		Extent.	
		Description.	Name of Claimant.	A. R. P.	
1	Tittakadawahenawatta	Garden and portion of a cemented house	D. L. Davith Vedarala and 2 others	0	0 3.75

I hereby give public notice, as required by section 7, that the Government proposes to take possession of the land. All persons interested in the aforesaid land are hereby required to appear personally or by agent before me at this office, on September 1, 1919, at 12 noon, and to state the nature of their respective interests in the land, and the amount and particulars of their claims to compensation for such interests.

The Kachcheri,
Colombo, August 5, 1919.

J. G. FRASER,
Government Agent.

HAVING been duly directed by the Governor, with the advice of the Executive Council, acting under the provision of "The Land Acquisition Ordinance of 1876," section 6, to take order for the acquisition of the following lands, required for a public purpose, namely, for providing a full chain reservation for the Tanglegam agricultural road, to wit:—

Lot.	Name of Land.	Preliminary plan 5,427. Village—Tanglegam.		Extent.	
		Description.	Name of Claimant.	A. R. P.	
1	Sappamottai	Fit for paddy	Chinnachchi, widow of Ponnampalam	0	0 13.9
2	Kattadivettuvanvayal	Paddy field	A. U. Seinadeen Hadjar and two others	0	0 10.5
3	Do.	do.	do.	0	0 21.3

I hereby give public notice, as required by section 7, that the Government proposes to take possession of the lands. All persons interested in the aforesaid lands, are hereby required to appear personally or by agent before me at Trincomalee, on August 28, 1919, at 10 A.M., and to state the nature of their respective interests in the lands, and the amount and particulars of their claims to compensation for such interests.

Trincomalee Kachcheri,
July 24, 1919.

W. K. H. CAMPBELL,
Assistant Government Agent.

HAVING been duly directed by the Governor, with the advice of the Executive Council, acting under the provisions of "The Land Acquisition Ordinance of 1876," section 6, to take order for the acquisition of the following lands, required for a public purpose, namely, for a road, to wit:—

Supplement to final village plan 252. Village—Rawita in Pitigal korale of Katugampola hatpattu.					Extent,		
Lot.	Name of Land.	Description.	Name of Claimant.	A.	R.	P.	
4A	Dangahakumburakele	Road	B. Rajapaksa	0	0	10	
4B	Dangahakumbura	do.	Mal Naide and others	0	0	8	
5A	Dangahakumburakele	do.	B. Rajapaksa	0	0	4	
6A1	Siyambalagahawatta	Open land	K. Appu Sinno and others	0	0	1.25	
9A	Dangahakumburapillewa	Chena	B. Mal Naide and others	0	0	21.50	
9B	Siyambalagahawattahena	do.	K. Appu Sinno and others	0	0	3.50	
9C	Siyambalagahawatta	Coconut garden	do.	0	0	6.50	
9D	Do.	do. (portion of)	do.	0	0	1.50	
9E	Do	do	do.	0	0	20	
10A	Dangahakumburehena	Chena	B. Rajapaksa	0	0	10.25	
11A	Dangahakumbura	Road	B. Mal Naide and others	0	0	6	
11B	Do.	do.	do.	0	0	11	
11C	Dangahakumburehena	Chena	B. Rajapaksa	0	0	1	
11D	Dangahakumburapillewa	do.	B. Mal Naide and others	0	0	0.25	
11E	Siyambalagahawatta	Coconut garden (portion of)	K. Appu Sinno and others	0	0	3	
11F	Dangahakumburakele	Road	B. Rajapaksa	0	0	0.25	
22A	Ambalankumburahena	do.	P. M. Singhappuhamy, Gan-Arachchi	0	0	15.50	
22B	Ambalankumbura	do.	do.	0	0	31	
27A	Palugahakumbura	Paddy field	N. P. Ran Menika	0	0	2	
27B	Ambalankumbura	do.	A. M. Kiri Banda	0	0	5.50	
27C	Do.	do.	do.	0	0	3	
33A1	Daminnagahawatta	Road	B. Samel Naide and others	0	0	4.60	
33A2	Weralugahawatta	Coconut garden	W. Juwan Naide	0	0	2	
33B1	Daminnagahawatta	Road	B. Samel Naide and others	0	0	19.50	
33C1	Alutwattehena	do.	Elias Naide and others	0	0	20.50	
33D1	Do.	do.	do.	0	0	1	
33D2	Wiharehena	Chena	A. Singhappuhamy and others	0	0	22	
33D3	Dorakadawela	Paddy field	do.	0	0	21	
33D4	Wiharewatta	Coconut garden	do.	0	0	1.50	
33E1	Do.	do.	do.	0	0	19	
33E2	Dorakadawela	Paddy field	do.	0	1	6	
33F1	Do.	do.	do.	0	0	7	
33G	Bulugahawatta	Road	B. Samel Naide	0	0	15.50	
34A	Ambalankumbura	Paddy field	A. M. Kiri Banda	0	0	9	
40A	Weehenawatta	Jungle	P. M. Singhappuhamy, Gan-Arachchi	0	0	7	
40B	Nugagahahenawatta	Coconut garden	A. M. Kiri Banda	0	1	12	
40C	Weehenawatta	do.	P. M. Singhappuhami, Gan-Arachchi	0	0	4	
43D1	Rawitawatta	do.	W. B. Rajapaksa	0	0	8.50	
45A	Do.	do.	do.	0	1	2	
51A	Rawitakele	Chena	A. M. Kiri Banda	0	0	14	
51B	Weehenawatta	Coconut garden	P. M. Singhappuhamy, Gan-Arachchi	0	0	14	
52A	Do.	do. (portion of)	do.	0	0	7	
52B	Rawitakele	Chena	A. M. Kiri Banda	0	0	6.50	
52C	Do.	do.	do.	0	0	37	
52D	Delgasyaya or Weehenawatta	Coconut garden	W. Ambrosia Fernando	0	0	1	
5 $\frac{1}{2}$	Dangahakumburakele	Road	B. Rajapaksa	0	0	3	
27 $\frac{1}{2}$	Ambalankumbura	do.	P. M. Singhappuhamy, Gan-Arachchi	0	0	5	
Supplement to final village plan 253. Village—Hundirapola in Pitigal korale of Katugampola hatpattu.							
3 $\frac{1}{2}$	Delgasyaya or Weehenawatta	Open land	W. Ambrosia Fernando	0	0	0.25	
4A	Weehenawatta	Coconut garden	P. M. Singhappuhamy, Gan-Arachchi	0	0	7	
4B	Nugagahahenawatta	do.	A. M. Kiri Banda and others	0	0	9	
4C	Weehenawatta	do.	P. M. Singhappuhamy, Gan-Arachchi	0	0	7.50	
8A	Delgasyaya or Weehenawatta	Open land	W. Ambrosia Fernando	0	0	1	
Supplement to final village plan 254. Village—Hundirapola in Pitigal korale of Katugampola hatpattu.							
2A	Delgasyaya or Weehenawatta	Open land	W. Ambrosia Fernando	0	0	2.50	
2B	Horagahawatta	Coconut garden	G. D. Sirineris	0	1	3	
2C	Horagahayawatta	do.	R. D. Suwaris and Hendrick	0	0	30	
2D	Kongahawatta	do.	G. D. Sirineris	0	0	18	

I hereby give public notice, as required by section 7, that the Government proposes to take possession of the lands. All persons interested in the aforesaid lands are hereby required to appear personally or by agent before me at Giriulla Resthouse on August 28, 1919, at 1 P.M., and to state the nature of their respective interests in the lands, and the amount and particulars of their claims to compensation for such interests.

Kurunegala Kachcheri,
July 28, 1919.

C. R. CUMBERLAND,
Government Agent.