

# Ceylon Government Gazette

Published by Authority.

No. 7,108 — FRIDAY, JUNE 11, 1920.

## Part III.—Lands.

Separate paging is given to each Part in order that it may be filed separately.

	PAGE		PAGE		PAGE
<b>Land Settlement Notices :—</b>		<b>Land Sales by the Government Agents :—</b>		<b>Land Sales by the Settlement Officer :—</b>	
Preliminary Notices ..	—	North-Western Province ..	—	Northern Province ..	—
Final Orders ..	789	North-Central Province ..	825	Eastern Province ..	—
<b>Land Sales by the Government Agents :—</b>		Province of Uva ..	826	North-Western Province ..	833
Western Province ..	—	Province of Sabaragamuwa ..	827	North-Central Province ..	—
Central Province ..	822	<b>Land Sales by the Settlement Officer :—</b>		Province of Uva ..	—
Southern Province ..	823	Western Province ..	—	Province of Sabaragamuwa ..	—
Northern Province ..	823	Central Province ..	828	<b>Land Acquisition Notices ..</b>	<b>842</b>
Eastern Province ..	824	Southern Province ..	—	<b>Land Resumption Notices ..</b>	<b>—</b>

### FINAL ORDERS.

Hambantota S. O. No. 1,610.

Order under Section 2 of "The Waste Lands Ordinances of 1897, 1899, 1900, and 1903,"  
declaring Lands to be Crown Property.

In the matter of the lands commonly called or known as reservation for road, &c., situate in the village of Pallattara, in the West Giruwa pattu of the Hambantota District, in the Southern Province, and of "The Waste Lands Ordinances of 1897, 1899, 1900, and 1903."

THE notice required by section 1 of "The Waste Lands Ordinances of 1897, 1899, 1900, and 1903," having been duly published in manner prescribed by that section in respect of the above-named lands (*vide* Notice No. 7,412), and no claim having been made to the said lands or to any interest therein within the period of three months from the date specified in the said notice, I, Frederick Lewis, Special Officer, appointed under section 28 of the said Ordinances under and by virtue of the powers vested in me in that behalf by section 2 of the said Ordinances, do hereby on this 10th day of March, 1920, order and declare that the said lands, as more fully described herein below, situate in the village of Pallattara, in the West Giruwa pattu of the Hambantota District, in the Southern Province, and shown as lots 73A, 80A, 80B, 160C, 202A, 291A, 370A, and 62A, in block survey preliminary plan 263 and in the annexed diagrams, and containing in extent 1 acre and 29 perches, are the property of the Crown.

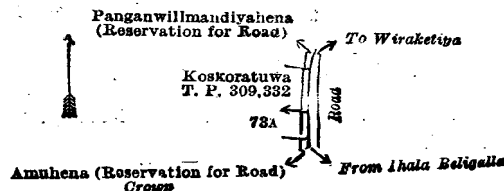
#### Description of the Lands referred to.

The following lots situated in the village of Pallattara, in the West Giruwa pattu of the Hambantota District, in the Southern Province, as described in the annexed diagrams :—

#### I.—Block survey preliminary plan 263.

Lot.	Name of Land.	Extent, A. R. P.
73A	Reservation for road	0 0 13

and bounded as follows : on the north by Panganwillmandiyahena (reservation for road) leased from the Crown ; on the east by the road from Wiraketiya to Ihala Beligalla ; on the south by Amuhena (reservation for road) declared to be the property of the Crown under the Waste Lands Ordinances ; on the west by Koskoratuwa sold by the Crown (T. P. 309,332).



Surveyor-General's Office,  
Colombo, September 29, 1919.

Scale of 8 Chains to an Inch.

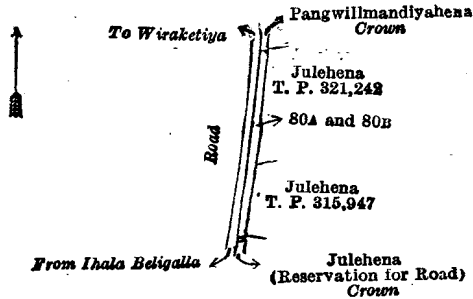
H. P. HARRISON,  
for Surveyor-General.

C 1

II.—Block survey preliminary plan 263.

Lot.	Name of Land.	Extent, A. R. P.
80A ..	Reservation for road	0 0 23
80B ..	Do.	0 0 17
		0 1 0

and bounded as follows : on the north by Pangwillmandiyahena declared to be the property of the Crown under the Waste Lands Ordinances ; on the east by Julehena sold by the Crown (T. P. 321,242), Julehena sold by the Crown (T. P. 315,947) ; on the south by Julehena (reservation for road) declared to be the property of the Crown under the Waste Lands Ordinances ; on the west by the road from Ihala Beligalla to Wiraketiya.



Surveyor-General's Office,  
Colombo, September 29, 1919.

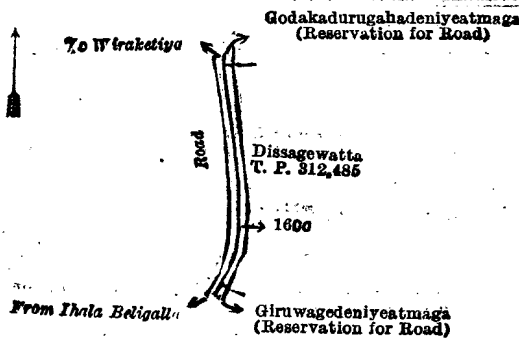
Scale of 8 Chains to an Inch.

H. P. HARRISON,  
for Surveyor-General.

III.—Block survey preliminary plan 263.

Lot.	Name of Land.	Extent, A. R. P.
160c ..	Reservation for road	0 1 7

and bounded as follows : on the north by Godakadurugahadeniyeatmaga (reservation for road) claimed by Hettiarachchige Don Nikulas ; on the east by Dissagewatta sold by the Crown (T. P. 312,485) ; on the south by Giruwagedeniyeatmaga (reservation for road) claimed by Gammede Liyanage Janthishamy ; on the west by the road from Ihala Beligalla to Wiraketiya.



Surveyor-General's Office,  
Colombo, September 29, 1919.

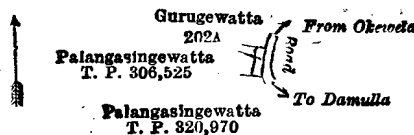
Scale of 8 Chains to an Inch.

H. P. HARRISON,  
for Surveyor-General.

IV.—Block survey preliminary plan 263.

Lot.	Name of Land.	Extent, A. R. P.
202A ..	Reservation for road	0 0 4

and bounded as follows : on the north by Gurugewatta claimed by Rattasinge Hendrick ; on the east by the road from Okewela to Dammulla ; on the south by Palangasingewatta sold by the Crown (T. P. 320,970) ; on the west by Palangasingewatta sold by the Crown (T. P. 306,525).



Surveyor-General's Office,  
Colombo, September 29, 1919.

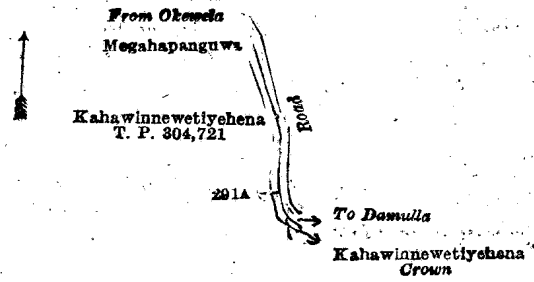
Scale of 8 Chains to an Inch.

H. P. HARRISON,  
for Surveyor-General.

V.—Block survey preliminary plan 263.

Lot.	Name of Land.	Extent, A. R. P.
291A ..	Reservation for road	0 0 36

and bounded as follows : on the north by Megahapanguwa claimed by Wanigamage Don Dines and others ; on the east by the road from Okewela to Dammulla ; on the south by Kahawinnewetiyehena declared to be the property of the Crown under the Waste Lands Ordinances ; on the west by Kahawinnewetiyehena sold by the Crown (T. P. 304,721).



Surveyor-General's Office,  
Colombo, September 29, 1919.

Scale of 8 Chains to an Inch.

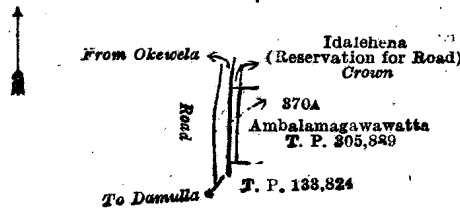
H. P. HARRISON,  
for Surveyor-General.

VI.—Block survey preliminary plan 263.

Lot.	Name of Land.
370A	Reservation for road

Extent, A. R. P.  
0 0 17

and bounded as follows : on the north by Idalehena (reservation for road) declared to be the property of the Crown under the Waste Lands Ordinances ; on the east by Ambalamagawawatta sold by the Crown (T. P. 305,889) ; on the south by T. P. 133,824 ; on the west by the road from Damulla to Okewella.



Surveyor-General's Office,  
Colombo, September 29, 1919.

Scale of 8 Chains to an Inch.

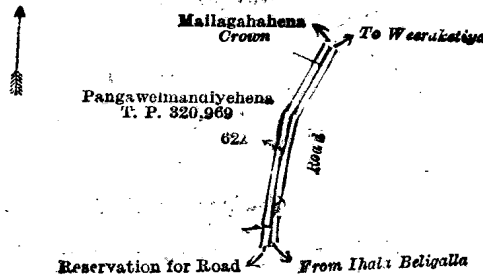
H. P. HARRISON,  
for Surveyor-General.

VII.—Block survey preliminary plan 263.

Lot.	Name of Land.
62A	Panganwelmandiyehena (reservation for road)

Extent, A. R. P.  
0 0 32

and bounded as follows : on the north by Mailagahahena declared to be the property of the Crown under the Waste Lands Ordinances ; on the east by the road from Weeraketiya to Ihala Beligalla ; on the south by reservation for road leased from the Crown ; on the west by Panganwelmandiyehena sold by the Crown (T. P. 320,969).



Surveyor-General's Office,  
Colombo, November 4, 1919.

Scale of 8 Chains to an Inch.

H. P. HARRISON,  
for Surveyor-General.

FREDERICK LEWIS,  
Special Officer.

March 10, 1920.

**Kurunegala S. O. No. 2,905.**

**Order under Section 4, Sub-section (1), of "The Waste Lands Ordinances of 1897, 1899, 1900, and 1903," admitting Lands to be Private Property.**

In the matter of the lands commonly called or known as Hewasamehena and Wetiye-kumburapillewa, situate in the village of Holambalewa, in the Baladora korale of the Dewameddi hatpattu of the Kurunegala District, in the North-Western Province, and of "The Waste Lands Ordinances of 1897, 1899, 1900, and 1903."

WHEREAS in pursuance of section 1 of the said Ordinances it was duly notified on the 16th day of March, 1917, that if no claim to the lands commonly called or known as Hewasamehena and Wetiye-kumburapillewa, situate in the village of Holambalewa, in the Baladora korale of the Dewameddi hatpattu of the Kurunegala District, in the North-Western Province, containing in extent 4 acres 2 roods and 9 perches, and shown as lots 58U and 58M in block survey preliminary plan 1.651 and in the annexed diagrams, was made to John Murray Davies, Special Officer appointed under section 28 of the said Ordinances, within the period of three months from the date specified in such notice, such lands would be declared the property of the Crown, and dealt with on account of the Crown (*vide* Notice No. 6,257):

And whereas Banneka Mudiyanseilage Banda made claim thereto, and John Murray Davies, the aforesaid Special Officer made due inquiry into such claim ; I, Norman Albert Hampton, Special Officer appointed under section 28 of the said Ordinances, with the consent of His Excellency the Governor, do hereby, in pursuance of the agreement dated the 1st day of October, 1917, admit the claim of the said claimant to the said lands, as more fully described herein below, under section 4, sub-section (1), of the said Ordinances.

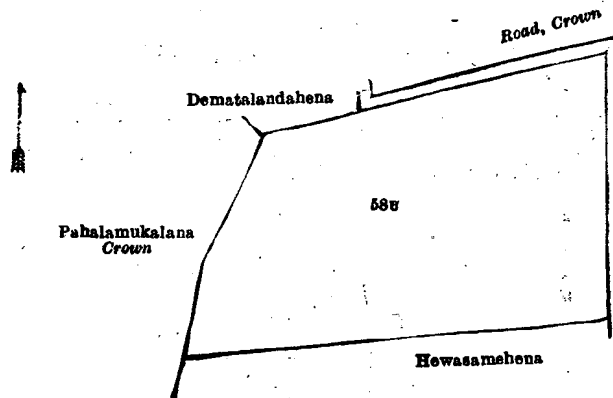
*Description of the Lands referred to.*

The following lots situated in the village of Holambalewa, in the Baladora korale of the Dewamedhi hatpattu of the Kurunegala District, in the North-Western Province, as described in the annexed diagrams:—

## I.—Block survey preliminary plan 1,651.

Lot.	Name of Land.	Extent, A. R. P.
58U	Hewasamehena	4 0 33

and bounded as follows: on the north by Dematalandahena to be declared the property of Banneka Mudiyanseleage Hetuhamy and others under the Waste Lands Ordinances, a road to be declared the property of the Crown under the Waste Lands Ordinances; on the east by a road to be declared the property of the Crown under the Waste Lands Ordinances; on the south by Hewasamehena to be declared the property of Banneka Mudiyanseleage Herathamy Arachchi under the Waste Lands Ordinances; on the west by Pahalamukalana to be declared the property of the Crown under the Waste Lands Ordinances.



Surveyor-General's Office,  
Colombo, October 10, 1919.

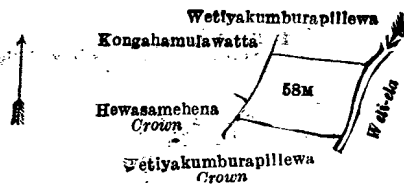
Scale of 4 Chains to an Inch.

H. P. HARRISON,  
for Surveyor-General.

## II.—Block survey preliminary plan 1,651.

Lot.	Name of Land.	Extent, A. R. P.
58M	Wetiyakumburapillewa	0 1 16

and bounded as follows: on the north by Wetiyakumburapillewa to be declared the property of Tekkarallage Appuhamy under the Waste Lands Ordinances; on the east by Wel-ela; on the south by Wetiyakumburapillewa to be declared the property of the Crown under the Waste Lands Ordinances; on the west by Hewasamehena to be declared the property of the Crown under the Waste Lands Ordinances, Kongahamulawatta claimed by Banneka Mudiyanseleage Appuhamy.



Surveyor-General's Office,  
Colombo, October 19, 1919.

Scale of 4 Chains to an Inch.

H. P. HARRISON,  
for Surveyor-General.

N. A. HAMPTON,  
Special Officer.

January 21, 1920.

**Kurunegala, S. O. No. 2,906.**

**Order under Section 4, Sub-section (1), of "The Waste Lands Ordinances of 1897, 1899, 1900, and 1903," admitting Land to be Private Property.**

In the matter of the land commonly called or known as Kongahamulawatta, situate in the village of Holambalewa, in the Baladora korale of the Dewamedhi hatpattu of the Kurunegala District, in the North-Western Province, and of "The Waste Lands Ordinances of 1897, 1899, 1900, and 1903."

WHEREAS in pursuance of section 1 of the said Ordinances it was duly notified on the 16th day of March, 1917, that if no claim to the land commonly called or known as Kongahamulawatta, situate in the village of Holambalewa, in the Baladora korale of the Dewamedhi hatpattu of the Kurunegala District, in the North-Western Province, containing in extent 1 acre and 8 perches, and shown as lot 99 o in block survey preliminary plan 1,651 and in the annexed diagram, was made to John Murray Davies, Special Officer appointed under section 28 of the said Ordinances, within the period of three months from the date specified in such notice, such land would be declared the property of the Crown, and dealt with on account of the Crown (*vide* Notice No. 6,257):

And whereas Banneka Mudiyanseleage Emagamarallage Kiri Banda made claim thereto, and John Murray Davies, the aforesaid Special Officer, made due inquiry into such claim, I, Norman Albert Hampton, Special Officer appointed under section 28 of the said Ordinances, with the consent of His Excellency the Governor, do hereby, in pursuance of the agreement dated the 1st day of October, 1917, admit the claim of the said claimant to the said land, as more fully described herein below, under section 4, sub-section (1), of the said Ordinances.

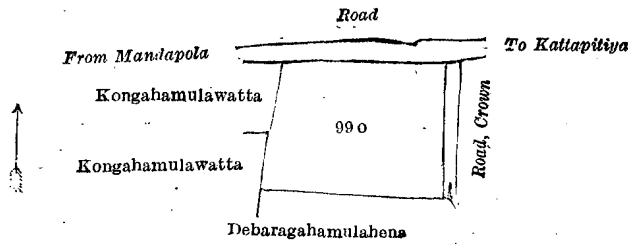
*Description of the Land referred to.*

The following lot situated in the village of Holambalewa, in the Baladora korale of the Dewamedhi hatpattu of the Kurunegala District, in the North-Western Province, as described in the annexed diagram:—

Lot.	Name of Land.	Extent, A. R. P.
99 o	Kongahamulawatta	1 0 8

Block survey preliminary plan 1,651.

and bounded as follows: on the north by a road from Mandapola to Kattapitiya; on the east by a road to be declared the property of the Crown under the Waste Lands Ordinances; on the south by Debaragahamulahena to be declared the property of Banneka Mudiyansele Emagamarallage Kiri Banda and another under the Waste Lands Ordinances; on the west by Kongahamulawatta to be declared the property of Muhandiramalage Hetuhamy under the Waste Lands Ordinances, Kongahamulawatta claimed by Banneka Mudiyansele Hetuhamy.



Surveyor-General's Office,  
Colombo, October 10, 1919.

Scale of 4 Chains to an Inch.

H. P. HARRISON,  
for Surveyor-General.

N. A. HAMPTON,  
Special Officer.

January 21, 1920.

**Kurunegala S. O. No. 2,907.**

**Order under Section 4, Sub-section (1), of "The Waste Lands Ordinances of 1897, 1899, 1900, and 1903," admitting Lands to be Private Property.**

In the matter of the lands commonly called or known as Pahalayayahena and Dangahawalapillewawatta, situate in the village of Holambalewa, in the Baladora korale of the Dewamedhi hatpattu of the Kurunegala District, in the North-Western Province, and of "The Waste Lands Ordinances of 1897, 1899, 1900, and 1903."

WHEREAS in pursuance of section 1 of the said Ordinances it was duly notified on the 16th day of March, 1917, that if no claim to the lands commonly called or known as Pahalayayahena and Dangahawalapillewawatta, situate in the village of Holambalewa, in the Baladora korale of the Dewamedhi hatpattu of the Kurunegala District, in the North-Western Province, containing in extent 1 acre 2 roods and 29 perches, and shown as lots 14R and 58R in block survey preliminary plan 1,651 and in the annexed diagrams, was made to John Murray Davies, Special Officer appointed under section 28 of the said Ordinances, within the period of three months from the date specified in such notice, such lands would be declared the property of the Crown, and dealt with on account of the Crown (*vide* Notice No. 6,257):

And whereas Mudalihamillage Ranhamy made claim thereto, and John Murray Davies, the aforesaid Special Officer, made due inquiry into such claim, I, Norman Albert Hampton, Special Officer appointed under section 28 of the said Ordinances, with the consent of His Excellency the Governor, do hereby, in pursuance of the agreement dated the 1st day of October, 1917, admit the claim of the said claimant to the said lands, as more fully described herein below, under section 4, sub-section (1), of the said Ordinances.

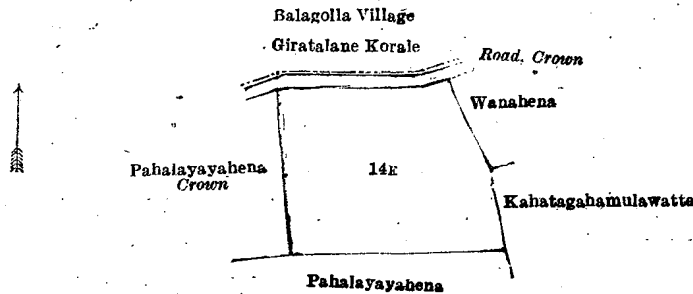
*Description of the Lands referred to.*

The following lots situated in the village of Holambalewa, in the Baladora korale of the Dewamedhi hatpattu of the Kurunegala District, in the North-Western Province, as described in the annexed diagrams:—

I.—Block survey preliminary plan 1,651.

Lot.	Name of Land.	Extent, A. R. P.
14R	Pahalayayahena	1 2 5

and bounded as follows: on the north by a road to be declared the property of the Crown under the Waste Lands Ordinances (the boundaries of Giratalane korale and Balagolla village); on the east by Wanahena to be declared the property of Tekkaralage Ranhamy under the Waste Lands Ordinances, Kahatagahamulawatta claimed by Banneka Mudiyansele Loku Ranhamy; on the south by Pahalayayahena to be declared the property of Banneka Mudiyansele Hetuhamy and others under the Waste Lands Ordinances; on the west by Pahalayayahena to be declared the property of the Crown under the Waste Lands Ordinances.



Surveyor-General's Office,  
Colombo, October 10, 1919.

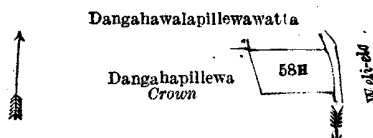
Scale of 4 Chains to an Inch.

H. P. HARRISON,  
for Surveyor-General.

II.—Block survey preliminary plan 1,651.

Lot.	Name of Land.	Extent, A. R. P.
58R	Dangahawalapillewawatta	0 0 24

and bounded as follows: on the north by Dangahawalapillewawatta to be declared the property of Banneka Mudiyansele Bandi Etana and others under the Waste Lands Ordinances; on the east by Weli-ela; on the south and west by Dangahawalapillewa to be declared the property of the Crown under the Waste Lands Ordinances.



Surveyor-General's Office,  
Colombo, October 10, 1919.

Scale of 4 Chains to an Inch.

H. P. HARRISON,  
for Surveyor-General.

January 21, 1920.

N. A. HAMPTON,  
Special Officer.

### Kurunegala S. O. No. 2,908.

#### Order under Section 4, Sub-section (1), of "The Waste Lands Ordinances of 1897, 1899, 1900, and 1903."

In the matter of the land commonly called or known as Paattarawehenyaya, situate in the village of Kurundawala, in the Angomu korale of the Dewamedhi hatpattu of the Kurunegala District, in the North-Western Province, and of "The Waste Lands Ordinances of 1897, 1899, 1900, and 1903."

WHEREAS in pursuance of section 1 of the said Ordinances it was duly declared and notified on the 27th day of June, 1919, that if no claim to the land commonly called or known as Paattarawehenyaya, situate in the village of Kurundawala, in the Angomu korale of the Dewamedhi hatpattu of the Kurunegala District, in the North-Western Province, containing in extent 28 acres 3 roods and 23 perchse, and shown as lot O 62 in preliminary plan 4,203 and in the annexed diagram, was made to John Murray Davies, Special Officer appointed under section 28 of the said Ordinances, within the period of three months from the date specified in the said notice, such land would be declared the property of the Crown, and dealt with on account of the Crown (*vide* Notice No. 7,266):

And whereas Felix Joseph Lucas Fernando made claim thereto, and John Murray Davies, Special Officer appointed under section 28 of the said Ordinances, made due inquiry into such claim, and whereas the said claimant and the aforesaid Special Officer, with the consent of His Excellency the Governor, came to an agreement in writing dated the 17th day of October, 1919, concerning the said land, under section 4, sub-section (1), of the said Ordinances, whereby it was agreed that Felix Joseph Lucas Fernando (junior) should be declared the purchaser of the said land, upon payment to the Settlement Officer of a sum of Rupees Six hundred and Thirty-six only (Rs. 636) as the purchase amount of the said land, and whereas the said amount has been duly paid, the said Felix Joseph Lucas Fernando (junior) is hereby, in pursuance of the agreement afore-mentioned, declared to be the purchaser of the said land, as more fully described herein below.

#### Description of the Land referred to.

The following lot situated in the village of Kurundawala, in the Angomu korale of the Dewamedhi hatpattu of the Kurunegala District, in the North-Western Province, as described in the annexed diagram:—

#### Preliminary plan 4,203.

Lot.	Name of Land.	Extent, A. R. P.
O 62	Paattarawehenyaya	28 3 23

and bounded as follows: on the north by the village limit of Radaliyagoda; on the east by Pathrawekanda (Crown jungle), (the village limit of Radaliyagoda), the boundary limit of Katugampola hatpattu; on the south by the boundary of Katugampola hatpattu, Paattarawehenyaya *alias* Dangollewatta sold by the Crown; on the west by reservation for road to be declared the property of the Crown under the Waste Lands Ordinances, the road from Munamaldeniya to Radagama.

[For Diagram see page 795.]

### Kurunegala S. O. No. 2,909.

#### Order under Section 4, Sub-section (1), of "The Waste Lands Ordinances of 1897, 1899, 1900, and 1903," admitting Land to be Private Property.

In the matter of the land commonly called or known as Kongahamulawatta, situate in the village of Holambalewa, in the Baladora korale of the Dewamedhi hatpattu of the Kurunegala District, in the North-Western Province, and of "The Waste Lands Ordinances of 1897, 1899, 1900, and 1903."

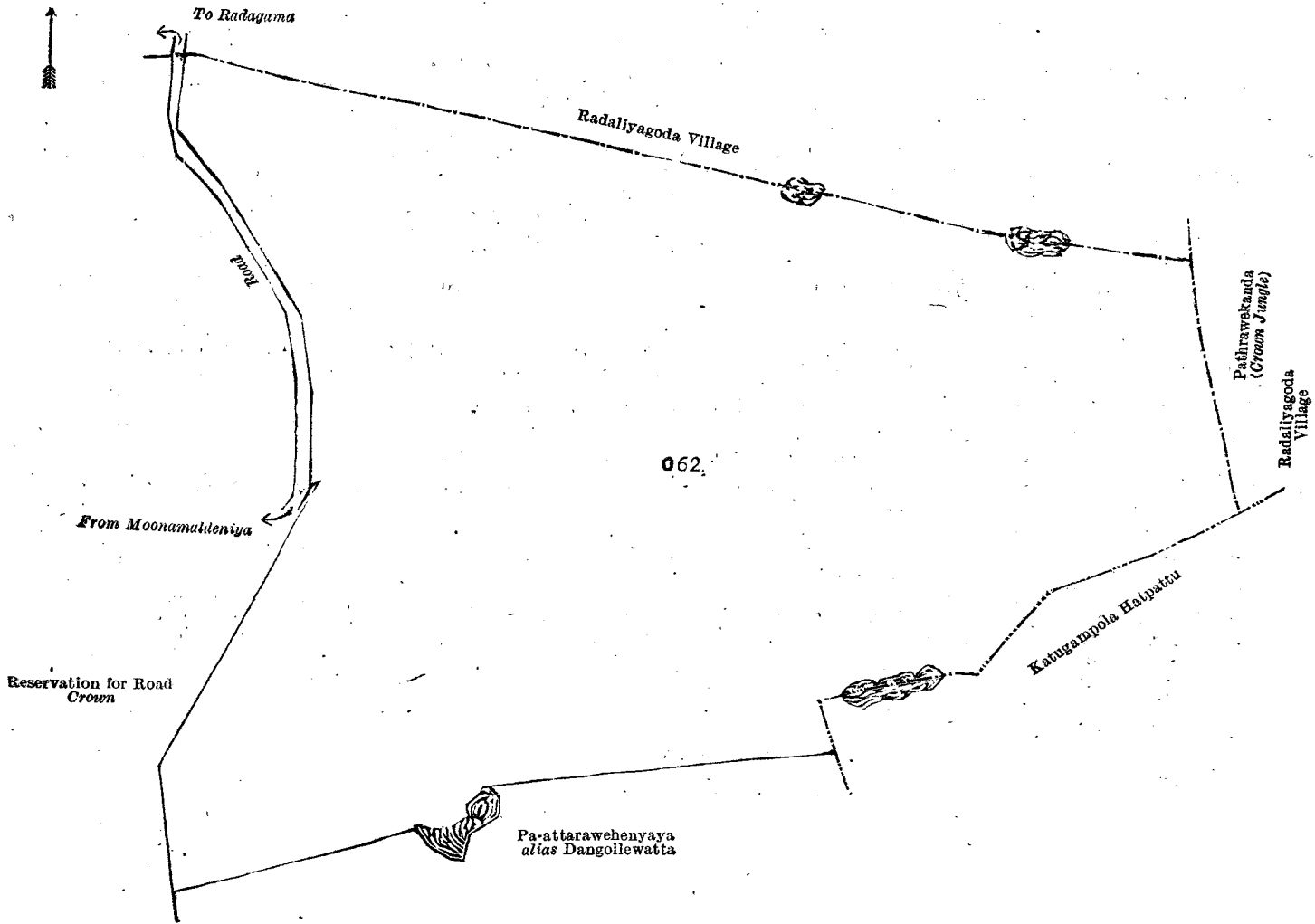
WHEREAS in pursuance of section 1 of the said Ordinances it was duly notified on the 16th day of March, 1917, that if no claim to the land commonly called or known as Kongahamulawatta, situate in the village of Holambalewa, in the Baladora korale of the Dewamedhi hatpattu of the Kurunegala District, in the North-Western Province, containing in extent 1 acre 2 roods and 4 perchse, and shown as lot 99M in block survey preliminary plan 1,651 and in the annexed diagram, was made to John Murray Davies, Special Officer appointed under section 28 of the said Ordinances, within the period of three months from the date specified in such notice, such land would be declared the property of the Crown, and dealt with on account of the Crown (*vide* Notice No. 6,257):

And whereas (1) Banneka Mudiyansele Kiri Banda, (2) ditto Herathamy made claim thereto, and John Murray Davies, the aforesaid Special Officer made due inquiry into such claim, I, Norman Albert Hampton, Special Officer appointed under section 28 of the said Ordinances, with the consent of His Excellency the Governor, do hereby, in pursuance of the two agreements dated the 1st day of October, 1917, admit the claim of the said claimants to the said land, as more fully described herein below, under section 4, sub-section (1), of the said Ordinances.

#### Description of the Land referred to.

The following lot situated in the village of Holambalewa, in the Baladora korale of the Dewamedhi hatpattu of the Kurunegala District, in the North-Western Province, as described in the annexed diagram:—

Lot.	Name of Land.	Extent, A. R. P.
99M	Kongahamulawatta	1 2 4



Surveyor-General's Office,  
Colombo, December 16, 1919.

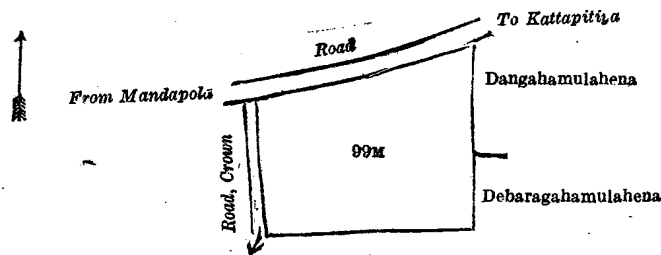
Scale of 4 Chains to an Inch.

H. P. HARRISON,  
for Surveyor-General.

February 12, 1920.

H. O. FOX,  
Special Officer.

and bounded as follows: on the north by a road from Mandapola to Kattapitiya; on the east by Dangahamulahena claimed by Banneka Mudiyansele Ranhamy Arachchi, Debaraghamulahena to be declared the property of Banneka Mudiyansele Emagamarallage Kiri Banda and another under the Waste Lands Ordinances; on the south by Debaraghamulahena to be declared the property of Banneka Mudiyansele Emagamarallage Kiri Banda and another under the Waste Lands Ordinances; on the west by a road to be declared the property of the Crown under the Waste Lands Ordinances.



Surveyor-General's Office,  
Colombo, October 10, 1919.

Scale of 4 Chains to an Inch.

H. P. HARRISON,  
for Surveyor-General.

January 21, 1920.

N. A. HAMPTON,  
Special Officer.

**Kurunegala S. O. No. 2,910.**

**Order under Section 4, Sub-section (1), of "The Waste Lands Ordinances of 1897, 1899, 1900, and 1903,"  
declaring Lands to be Crown Property.**

In the matter of the lands commonly called or known as road reservation, &c., situate in the village of Kurundawala, in the Angomu korale of the Dewamedi hatpattu of the Kurunegala District, in the North-Western Province, and of "The Waste Lands Ordinances of 1897, 1899, 1900, and 1903."

WHEREAS in pursuance of section 1 of the said Ordinances it was duly notified on the 27th day of June, 1919, that if no claim to the lands commonly called or known as road reservation, &c., situate in the village of Kurundawala, in the Angomu korale of the Dewamedi hatpattu of the Kurunegala District, in the North-Western Province, containing in extent 1 acre and 35 perches, and shown as lots P62, X62, Y62, A63, and C63, in preliminary plan 4,203, and in the annexed diagrams, was made to John Murray Davies, Special Officer appointed under section 28 of the said Ordinances, within the period of three months from the date specified in such notice, such lands would be declared the property of the Crown, and dealt with on account of the Crown (*vide* Notice No. 7,266):

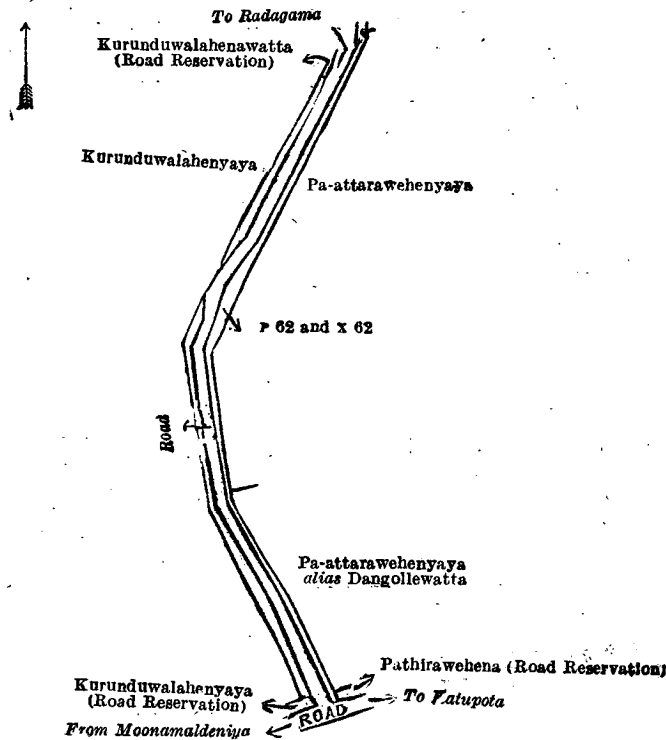
And whereas Weleweriya Liyanage Simon Perera Appuhamy made claim thereto, and whereas the said claimant has withdrawn his claim to the said lots, I, Howard Orme Fox, Special Officer appointed under section 28 of the said Ordinances, under and by virtue of the powers vested in me in that behalf by section 4 of the said Ordinances, do hereby on this 12th day of February, 1920, order and declare under section 4, sub-section (1), of the said Ordinances, that the said lots P 62, X 62, Y 62, A 63, and C 63, as more fully described herein below, are the property of the Crown.

*Description of the Lands referred to.*

The following lots situated in the village of Kurundawala, in the Angomu korale of the Dewamedi hatpattu of the Kurunegala District, in the North-Western Province, and described in the annexed diagrams:—

Lot.	Name of Land.	I.—Preliminary plan 4,203.	Extent, A. R. P.
P 62 ..	Road reservation ..	.. .. .	0 1 22
X 62 ..	Do. ..	.. .. .	0 0 17
			0 1 39

and bounded as follows: on the north by Kurunduwalahenawatta (road reservation) claimed by Mr. F. J. Lucas Fernando and others; on the east by Paattarawehenyaya sold to Mr. F. J. Lucas Fernando, junior, under the Waste Lands Ordinances; Paattarawehenyaya *alias* Dangollewatta sold by the Crown, Pattirawehena (road reservation) claimed by Simon Perera; on the south by a road from Katupota to Moonamaldeniya; on the west by Kurunduwalahenyaya (road reservation) claimed by Anthony Moopurala, Kurunduwalahenyaya sold by the Crown.



Surveyor-General's Office,  
Colombo, December 16, 1919.

Lot.	Name of Land.
Y 62 ..	Reservation for road
A 63 ..	Do. ..
C 63 ..	Do. ..

Scale of 4 Chains to an Inch.

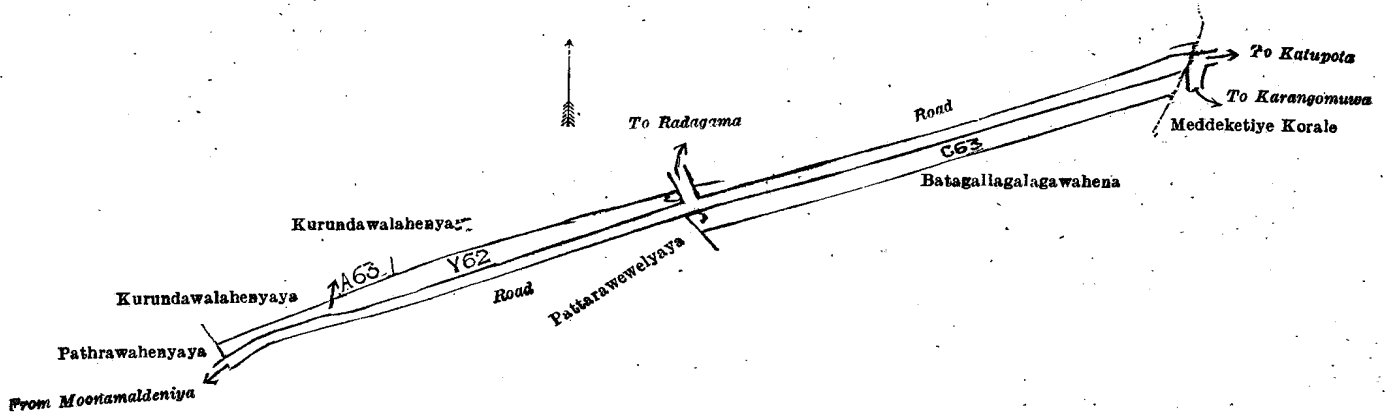
II.—Preliminary plan 4,203.	
.. .. .	.. .. .
.. .. .	.. .. .
.. .. .	.. .. .

H. P. HARRISON,  
for Surveyor-General.

Extent, A. R. P.	
.. .. .	0 0 39
.. .. .	0 0 20
.. .. .	0 1 17
0 2 36	

and bounded as follows: on the north by Kurunduwalahenyaya claimed by Galolumudiyanselage Hatanhami and Karangamuwa Gunarathami, a road from Radagama to Katupota; on the east by the boundary of the Medaketiya korale; on the south by Batagallagalagawahena claimed by Galolumudiyanselage Hatanhami and Karangamuwa Gunarathami, Paattarawehenyaya claimed by T. B. Manelhamy, the road from Katupota to Moonamaldeniya; on the west by Pathrawehenyaya to be sold under the Waste Lands Ordinances to Mr. F. J. Lucas Fernando, junior.





Surveyor-General's Office,  
Colombo, May 2, 1919.

Scale of 4 Chains to an Inch.

C. R. LUNDIE,  
for Surveyor-General.

February 12, 1920.

H. O. Fox,  
Special Officer.

**Kurunegala S. O. No. 2,911.**

**Order under Section 4, Sub-section (1), of "The Waste Lands Ordinances of 1897, 1899, 1900, and 1903," admitting Lands to be Private Property.**

In the matter of the lands commonly called or known as Hewasamehena and Pahalawelapillewa, situate in the village of Holambalewa, in the Baladora korale of the Dewamedhi hatpattu of the Kurunegala District, in the North-Western Province, and of "The Waste Lands Ordinances of 1897, 1899, 1900, and 1903."

WHEREAS in pursuance of section 1 of the said Ordinances it was duly notified on the 16th day of March, 1917, that if no claim to the lands commonly called or known as Hewasamehena and Pahalawelapillewa, situate in the village of Holambalewa, in the Baladora korale of the Dewamedhi hatpattu of the Kurunegala District, in the North-Western Province, containing in extent 2 acres 2 roods and 19 perches, and shown as lots 58T and 58 o in block survey preliminary plan 1,651 and in the annexed diagrams, was made to John Murray Davies, Special Officer appointed under section 28 of the said Ordinances, within the period of three months from the date specified in such notice, such lands would be declared the property of the Crown, and dealt with on account of the Crown (*vide* Notice No. 6,257):

And whereas Banneka Mudiyansele Herathamy Arachchi made claim thereto, and John Murray Davies, the aforesaid Special Officer made due inquiry into such claim, I, Norman Albert Hampton, Special Officer appointed under section 28 of the said Ordinances, with the consent of His Excellency the Governor, do hereby, in pursuance of the agreement dated the 1st day of October, 1917, admit the claim of the said claimant to the said lands, as more fully described herein below, under section 4, sub-section (1), of the said Ordinances.

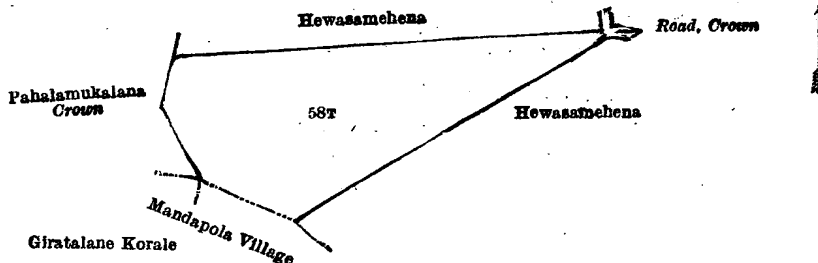
*Description of the Lands referred to.*

The following lots situated in the village of Holambalewa, in the Baladora korale of the Dewamedhi hatpattu of the Kurunegala District, in the North-Western Province, as described in the annexed diagrams:—

I.—Block survey preliminary plan 1,651.

Lot.	Name of Land.	Extent, A. R. P.
58T	Hewasamehena	2 0 11

and bounded as follows: on the north by Hewasamehena to be declared the property of Banneka Mudiyansele Banda under the Waste Lands Ordinances; on the east by a road to be declared the property of the Crown under the Waste Lands Ordinances, Hewasamehena to be declared the property of Banneka Mudiyansele Kirihamy and others under the Waste Lands Ordinances; on the south by Hewasamehena to be declared the property of Banneka Mudiyansele Kirihamy and others under the Waste Lands Ordinances, korale boundary of Giratalane (village limit of Mandapola); on the west by Pahalamukalana to be declared the property of the Crown under the Waste Lands Ordinances.



Surveyor-General's Office,  
Colombo, October 10, 1919.

Scale of 4 Chains to an Inch.

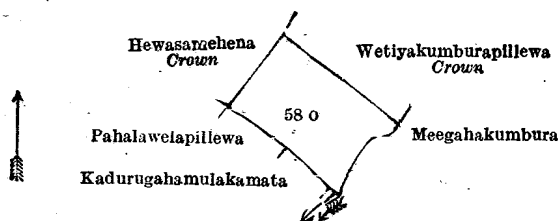
F. P. HARRISON,  
for Surveyor-General.

II.—Block survey preliminary plan 1,651.

Lot.	Name of Land.	Extent, A. R. P.
58 o	Pahalawelapillewa	0 2 8

and bounded as follows: on the north by Hewasamehena to be declared the property of the Crown under the Waste Lands Ordinances, Weti yakumburapillewa to be declared the property of the Crown under the Waste Lands Ordinances; on the east by Weti yakumburapillewa to be declared the property of the Crown under the Waste Lands Ordinances, Meegahakumbura claimed by Banneka Mudiyansele Ranhamy and others; on the south by Meegahakumbura claimed by Banneka

Mudiyansele Ranhamy and others, Welī-ela, Kadurugahamulakamata claimed by Banneka Mudiyansele Ranhami, on the west by Pahalawelapillewa to be declared the property of Galahera Gamarallage Herathamy Vidane and another under the Waste Lands Ordinances, Hewasamehena to be declared the property of the Crown under the Waste Lands Ordinances.



Surveyor-General's Office,  
Colombo, October 10, 1919.

Scale of 4 Chains to an Inch.

H. P. HARRISON,  
for Surveyor-General.

N. A. HAMPTON,  
Special Officer.

January 21, 1920.

### Kurunegala S. O. No. 2,917.

#### Order under Section 4, Sub-section (1), of "The Waste Lands Ordinances of 1897, 1899, 1900, and 1903."

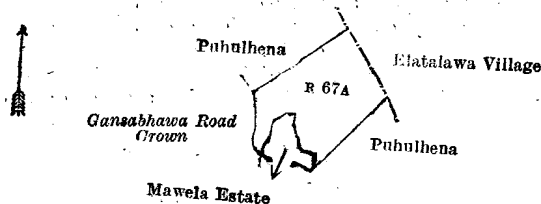
In the matter of the land commonly called or known as Puhulhena, situate in the village of Galpola, in the Katugampola korale north of the Katugampola hatpattu of the Kurunegala District, in the North-Western Province, and of "The Waste Lands Ordinances of 1897, 1899, 1900, and 1903."

WHEREAS in pursuance of section 1 of the said Ordinances it was duly declared and notified on the 24th day of May, 1918, that if no claim to the land commonly called or known as Puhulhena, situate in the village of Galpola, in the Katugampola korale north of the Katugampola hatpattu of the Kurunegala District, in the North-Western Province, containing in extent 8 acres, and shown as lot R 67A in preliminary plan 4,235 and in the annexed diagram, was made to John Murray Davies, Special Officer appointed under section 28 of the said Ordinances, within the period of three months from the date specified in the said notice, such land would be declared the property of the Crown, and dealt with on account of the Crown (*vide* Notice No. 6,874):

And whereas Kudarala Lekamalage Mudalihamy made claim thereto, and John Murray Davies, Special Officer appointed under section 28 of the said Ordinances, made due inquiry into such claim, and whereas the said claimant and John Murray Davies, the aforesaid Special Officer, with the consent of His Excellency the Governor, came to an agreement in writing dated the 19th day of October, 1918, concerning the said land, under section 4, sub-section (1), of the said Ordinances, whereby it was agreed that the said claimant should be declared the purchaser of the said land upon payment on or before the 19th day of January, 1919, to the Government Agent at Kurunegala, or to the Settlement Officer, of a sum of Rupees One hundred and Twenty-eight only (Rs. 128), as the purchase amount of the said land, and whereas the said amount has been duly paid by the said claimant, he is hereby, in pursuance of the agreement aforementioned, declared to be the purchaser of the said land, as more fully described herein below.

#### Description of the Land referred to.

The land commonly called or known as Puhulhena, situate in the village of Galpola, in the Katugampola korale north of the Katugampola hatpattu of the Kurunegala District, in the North-Western Province, and shown as lot R 67A in preliminary plan 4,235 and in the annexed diagram; and bounded as follows: on the north by Puhulhena sold to Tambyah Sanmugam (as trustee of the Tambyah Choultry) under the Waste Lands Ordinances; on the east by the village limit of Elatalawa; on the south by Puhulhena sold to Kudarala Lekamalage Mudalihamy *ex-Vidane* under the Waste Lands Ordinances; on the west by Mawela estate claimed by Mr. T. H. A. de Soysa, Gansabhawa road to be declared the property of the Crown under the Waste Lands Ordinances.



Surveyor-General's Office,  
Colombo, January 19, 1920.

Scale of 16 Chains to an Inch.

C. R. LUNDIE,  
for Acting Surveyor-General

H. O. FOX,  
Special Officer.

February 28, 1920.

### Kurunegala S. O. No. 2,918.

#### Order under Section 4, Sub-section (1), of "The Waste Lands Ordinances of 1897, 1899, 1900, and 1903." declaring Lands to be Crown Property.

In the matter of the lands commonly called or known as Gansabhawa road, &c., situate in the village of Galpola, in the Katugampola korale north of the Katugampola hatpattu of the Kurunegala District, in the North-Western Province, and of "The Waste Lands Ordinances of 1897, 1899, 1900, and 1903."

WHEREAS in pursuance of section 1 of the said Ordinances it was duly notified on the 24th day of May, 1918, that if no claim to the lands commonly called or known as Gansabhawa road, &c., situate in the village of Galpola, in the Katugampola korale north of the Katugampola hatpattu of the Kurunegala District, in the North-Western Province, containing in extent 2 roods 19 perches, and shown as lots 1714, 1715, 1717, 1718, and R 67½ in preliminary plan 4,235 and in the annexed diagrams, was made to John Murray Davies, Special Officer appointed under section 28 of the said Ordinances, within the period of three months from the date specified in such notice, such lands would be declared the property of the Crown, and dealt with on account of the Crown (*vide* Notice No. 6,874):

And whereas (1) Tambyah Sanmukam, and (2) Thomas Henry Arthur de Soysa made claim thereto, and whereas the said 1st claimant and Louis E. O. Pieris as attorney of the said 2nd claimant, and John Murray Davies, the afore said Special Officer, came to an agreement in writing dated the 8th day of November, 1918, whereby in consideration of the said Tambyah Sanmukam, as trustee of the Tambyah Choultry, being declared the purchaser of lots R 67½, S 67, V 67 of the notice and of the preliminary plan 4,235, and of 22 acres 2 roods and 31 perches more or less of lot R 67 of the notice and preliminary plan 4,235 now shown as R 67 on the same preliminary plan upon payment of a sum of Rs. 1,031 by the said 2nd claimant, withdrew claim to the afore-mentioned lots 1714, 1715, 1717, 1718, and R 67½ of this order, I, Howard Orme Fox, Special Officer appointed under section 28 of the said Ordinances, under and by virtue of the powers vested in me in that behalf by section 4 of the said Ordinances, do hereby on this 28th day of February, 1920, order and declare under section 4, sub-section (1), of the said Ordinances, that the said lands, as more fully described herein below, are the property of the Crown.

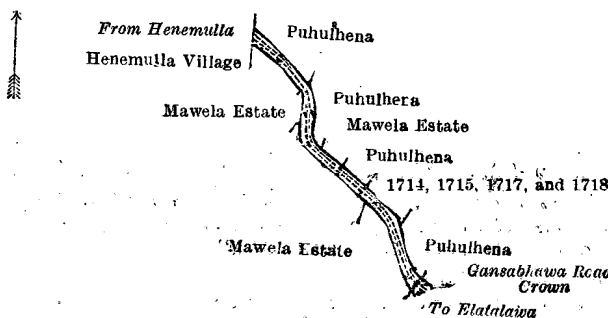
*Description of the Lands referred to.*

The following lots situate in the village of Galpola, in the Katugampola korale north of the Katugampola hatpattu of the Kurunegala District, in the North-Western Province, as described in the annexed diagrams:—

I.—Preliminary plan 4,235.

Lot.	Name of Land.	Extent, A. R. P.	Lot.	Name of Land.	Extent, A. R. P.
1714	Gansabhawa road	0 0 32	1718	Gansabhawa road	0 0 14
1715	Do.	0 0 8			
1717	Do.	0 0 18			0 1 32

and bounded as follows: on the north by Puhulhena sold to Tambyah Sanmukam (as trustee of the Tambyah Choultry) under the Waste Lands Ordinances, Puhulhena sold to Kudarala Lekamalage Mudalihamy under the Waste Lands Ordinances; on the east by Mawela estate claimed by T. H. A. de Soysa, Puhulhena sold to Kudarala Lekamalage Mudalihamy, *ex-Vidane* under the Waste Lands Ordinances, Puhulhena sold to Rampati Dewayalage Poiya under the Waste Lands Ordinances; on the south by Gansabhawa road from Elatalawa to Henemulla declared to be the property of the Crown under the Waste Lands Ordinances, Mawela estate sold to Tambyah Sanmukam (as trustee of the Tambyah Choultry) under the Waste Lands Ordinances; on the west by Mawela estate claimed by Mr. T. H. A. de Soysa, Mawela estate sold to Tambyah Sanmukam (as trustee of the Tambyah Choultry) under the Waste Lands Ordinances, the village limit of Henemulla.



Surveyor-General's Office,  
Colombo, January 19, 1920.

Scale of 16 Chains to an Inch.

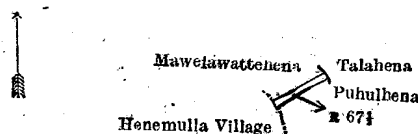
C. R. LUNDIE,  
for Acting Surveyor-General.

II.—Preliminary plan 4,235.

Lot.	Name of Land.	Extent, A. R. P.
R 67½	Reservation for path	0 0 27

Extent, A. R. P.  
0 0 27

and bounded as follows: on the north by Mawelawattahena sold to Tambyah Sanmukam (as trustee of the Tambyah Choultry) under the Waste Lands Ordinances; on the east by Talahena claimed by Bandi Etana and others; on the south by Puhulhena sold to Tambyah Sanmukam (as trustee of the Tambyah Choultry) under the Waste Lands Ordinances; on the west by the village limit of Henemulla.



Surveyor-General's Office,  
Colombo, January 19, 1920.

Scale of 16 Chains to an Inch.

C. R. LUNDIE,  
for Acting Surveyor-General.

H. O. Fox,  
Special Officer.

February 28, 1920.

**Kurunegala S. O. No. 2,919.**

**Order under Section 4, Sub-section (1), of "The Waste Lands Ordinances of 1897, 1899, 1900, and 1903."**

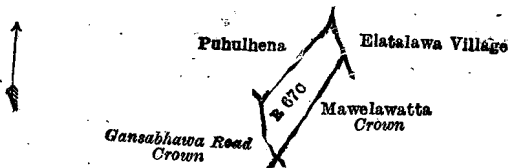
In the matter of the land commonly called or known as Puhulhena, situate in the village of Galpola, in the Katugampola korale north of the Katugampola hatpattu of the Kurunegala District, in the North-Western Province, and of "The Waste Lands Ordinances of 1897, 1899, 1900, and 1903."

WHEREAS in pursuance of section 1 of the said Ordinances it was duly declared and notified on the 24th day of May, 1918, that if no claim to the land commonly called or known as Puhulhena, situate in the village of Galpola, in the Katugampola korale north of the Katugampola hatpattu of the Kurunegala District, in the North-Western Province, containing in extent 4 acres and 13 perches, and shown as lot R67C in preliminary plan 4,235 and in the annexed diagram, was made to John Murray Davies, Special Officer appointed under section 28 of the said Ordinances, within the period of three months from the date specified in the said notice, such land would be declared the property of the Crown, and dealt with on account of the Crown (*vide* Notice No. 6,874):

And whereas Rampati Dewayalage Poiya made claim thereto, and John Murray Davies, Special Officer appointed under section 28 of the said Ordinances, made due inquiry into such claim, and whereas the said claimant and John Murray Davies, the aforesaid Special Officer, with the consent of his Excellency the Governor, came to an agreement in writing dated the 19th day of October, 1918, concerning the said land, under section 4, sub-section (1), of the said Ordinances, whereby it was agreed that the said claimant should be declared the purchaser of the said land upon payment on or before the 19th day of January, 1919, to the Government Agent at Kurunegala, or to the Settlement Officer, of a sum of Rupees Sixty-four only (Rs. 64), as the purchase amount of the said land, and whereas the said amount has been duly paid by the said claimant, he is hereby, in pursuance of the agreement afore-mentioned, declared to be the purchaser of the said land, as more fully described herein below.

*Description of the Land referred to.*

The land commonly called or known as Puhulhena, situate in the village of Galpola, in the Katugampola korale north of the Katugampola hatpattu of the Kurunegala District, in the North-Western Province, and containing in extent 4 acres and 13 perches, and shown as lot R67C in preliminary plan 4,235 and in the annexed diagram, and bounded as follows: on the north by Puhulhena sold to Kudarala Lekamalage Mudalihamy, *ex-Vidane*, under the Waste Lands Ordinances; on the east by the village limit of Elatalawa, Mawelawatta belonging to the Crown; on the south by Mawelawatta belonging to the Crown; on the west by Gansabhawa road to be declared the property of the Crown under the Waste Lands Ordinances.



Surveyor-General's Office,  
Colombo, January 19, 1920.

Scale of 16 Chains to an Inch.

C. R. LUNDIE,  
for Acting Surveyor-General.

February 28, 1920.

H. O. Fox,  
Special Officer.

**Kurunegala S. O. No. 2,920.**

**Order under Section 4, Sub-section (1), of "The Waste Lands Ordinances of 1897, 1899, 1900, and 1903."**

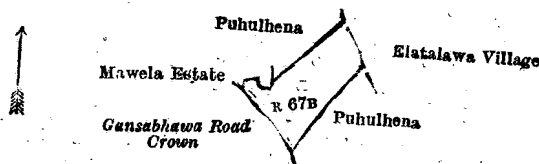
In the matter of the land commonly called or known as Puhulhena, situate in the village of Galpola, in the Katugampola korale north of the Katugampola hatpattu of the Kurunegala District, in the North-Western Province, and of "The Waste Lands Ordinances of 1897, 1899, 1900, and 1903."

WHEREAS in pursuance of section 1 of the said Ordinances it was duly declared and notified on the 24th day of May, 1918, that if no claim to the land commonly called or known as Puhulhena, situate in the village of Galpola, in the Katugampola korale north of the Katugampola hatpattu of the Kurunegala District, in the North-Western Province, containing in extent 4 acres and 26 perches, and shown as lot R67B in preliminary plan 4,235 and in the annexed diagram, was made to John Murray Davies, Special Officer appointed under section 28 of the said Ordinances, within the period of three months from the date specified in the said notice, such land would be declared the property of the Crown, and dealt with on account of the Crown (*vide* Notice No. 6,874):

And whereas Kudarala Lekamalage Mudalihamy, *ex-Vidane* made claim thereto, and John Murray Davies, Special Officer appointed under section 28 of the said Ordinances, made due inquiry into such claim, and whereas the said claimant and John Murray Davies, the aforesaid Special Officer, with the consent of His Excellency the Governor, came to an agreement in writing dated the 19th day of October, 1918, concerning the said land, under section 4, sub-section (1), of the said Ordinances, whereby it was agreed that the said claimant should be declared the purchaser of the said land upon payment on or before the 19th day of January, 1919, to the Government Agent at Kurunegala, or to the Settlement Officer, of a sum of Rupees Sixty four only (Rs. 64), as the purchase amount of the said land, and whereas the said amount has been duly paid by the said claimant, he is hereby, in pursuance of the agreement afore-mentioned, declared to be the purchaser of the said land, as more fully described herein below.

*Description of the Land referred to.*

The land commonly called or known as Puhulhena, situate in the village of Galpola, in the Katugampola korale north of the Katugampola hatpattu of the Kurunegala District, in the North-Western Province, and containing in extent 4 acres and 26 perches, and shown as lot R67B in preliminary plan 4,235 and in the annexed diagram, and bounded as follows: on the north by Mawela estate claimed by Mr. T. H. A. de Soysa, Puhulhena sold to Kudarala Lekamalage Mudalihamy under the Waste Lands Ordinances; on the east by the village limit of Elatalawa, Puhulhena sold to Rampati Dewayalage Poiya under the Waste Lands Ordinances; on the south by Puhulhena sold to Rampati Dewayalage Poiya under the Waste Lands Ordinances, Gansabhawa road to be declared the property of the Crown under the Waste Lands Ordinances; on the west by the Gansabhawa road to be declared the property of the Crown under the Waste Lands Ordinances.



Surveyor-General's Office,  
Colombo, January 19, 1920.

Scale of 16 Chains to an Inch.

C. R. LUNDIE,  
for Acting Surveyor-General.

February 28, 1920.

H. O. Fox,  
Special Officer.

## [Anuradhapura S. O. No. 1,035.

Order under Section 2 of "The Waste Lands Ordinances of 1897, 1899, 1900, and 1903,"  
declaring Lands to be Crown Property.

In the matter of the lands commonly called or known as Welangahayaya, Meegaha-ela (stream), &c., situate in the village of Pahala Walawachchiya, in the Kandu tulana of the Kanadara korale of the Nuwaragam palata, in the North-Central Province, and of "The Waste Lands Ordinances of 1897, 1899, 1900, and 1903."

The notice required by section 1 of "The Waste Lands Ordinances of 1897, 1899, 1900, and 1903," having been duly published in manner prescribed by that section in respect of the above-named lands (*vide* Notice No. 7,417), and no claim having been made to the said lands or to any interest therein within the period of three months from the date specified in the said notice, I, Norman Albert Hampton, Special Officer appointed under section 28 of the said Ordinances, under and by virtue of the powers vested in me in that behalf by section 2 of the said Ordinances, do hereby on this 6th day of March, 1920, order and declare that the said lands, as more fully described herein below, situate in the village of Pahala Walawachchiya, in the Kandu tulana of the Kanadara korale of the Nuwaragam palata, in the North-Central Province, and shown as lots 1, 2, 3, 4, 5, 6, 8, 9, 10, 11, 13, 17, 18, 19, 20, 21, 22, and 23 in block survey preliminary plan 767 and in the annexed diagram, and containing in extent 457 acres and 14 perches, are the property of the Crown.

*Description of the Lands referred to.*

The following lots situated in the village of Pahala Walawachchiya, in the Kandu tulana of the Kanadara korale of the Nuwaragam palata, in the North-Central Province, as described in the annexed diagram:—

## Block survey preliminary plan 767.

Lot.	Name of Land.	Extent, A. R. P.	Lot.	Name of Land.	Extent, A. R. P.
1 ..	Welangahayaya ..	101 0 36	13 ..	Depawella (field channel) ..	0 0 21
2 ..	Meegaha-ela (stream) ..	1 1 0	17 ..	Wihena (reservation for tank bund) ..	0 2 24
3 ..	Helembagahayakele ..	42 0 10	18 ..	Siyambalagahayaya ..	18 0 11
4 ..	Footpath ..	0 0 10	19 ..	Potane-oya (part of stream) ..	3 2 14
5 ..	Do. ..	0 0 29	20 ..	Helembagahayakele and Dunu- madallakele ..	140 2 7
6 ..	Siyambalagahayaya ..	21 1 0	21 ..	Cart track ..	0 1 36
8 ..	Cart track ..	0 1 35	22 ..	Kapuhena ..	48 0 13
9 ..	Welangahayaya ..	54 2 10	23 ..	Wan-ela (stream) ..	0 0 25
10 ..	Pahalawalawachchiyawewa (tank and bund) ..	23 3 15			
11 ..	Siyambalagahayaya (reservation for tank bund) ..	0 1 38			457 0 14

and bounded as follows: on the north by the village limit of Wellankulama, the village limit of Kanadarawa; on the east by part of Potana-oya (the village limit of Potana); on the south by the village limit of Karadikkulama; on the west by the village limit of Ihala Walachchiya, the village limit of Wellankulama.

NOTE.—The following lots lying within the above-mentioned boundaries are excluded from this order, and their aggregate acreage of 15 acres 3 roods and 36 perches is not included in the acreage of 457 acres and 14 perches given above:—

## Block survey preliminary plan 767.

Lot.	Name of Land.	Extent, A. R. P.	Lot.	Name of Land.	Extent, A. R. P.
A 7 ..	Wattuaccare ..	2 0 35	A 15 ..	Pahala Walachchiyawelbima ..	0 0 10
A 12 ..	T. Ps. 87,117, 286,707, 286,708, and 290,177 ..	13 1 6	A 16 ..	Wihena ..	0 1 14
A 14 ..	Pahala Walachchiyawelbima ..	0 0 11			15 3 36

[For Diagram see page 802.]

## Anuradhapura S. O. No. 1,036.

Order under Section 2 of "The Waste Lands Ordinances of 1897, 1899, 1900, and 1903,"  
declaring Lands to be Crown Property.

In the matter of the lands commonly called or known as Usgalakatuwa, Rampatwila-oya (stream), &c., situate in the village of Ulpattewa, in the Elimeda tulana of the Kanadara korale of the Nuwaragam palata, in the North-Central Province, and of "The Waste Lands Ordinances of 1897, 1899, 1900, and 1903."

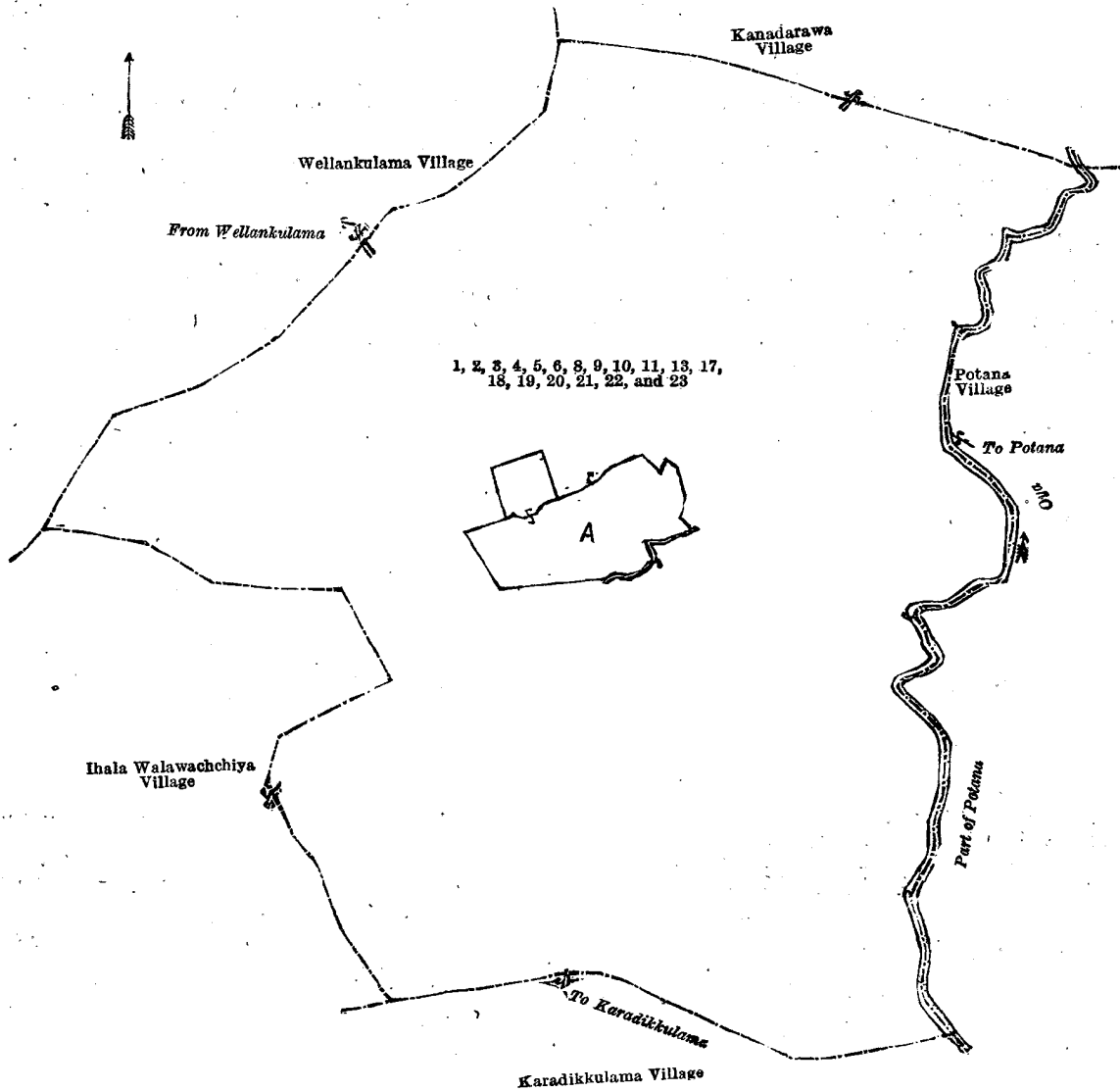
The notice required by section 1 of "The Waste Lands Ordinances of 1897, 1899, 1900, and 1903," having been duly published in manner prescribed by that section in respect of the above-named lands (*vide* Notice No. 7419), and no claim having been made to the said lands or to any interest therein within the period of three months from the date specified in the said notice, I, Norman Albert Hampton, Special Officer appointed under section 28 of the said Ordinances, under and by virtue of the powers vested in me in that behalf by section 2 of the said Ordinances, do hereby on this 6th day of March, 1920, order and declare that the said lands, as more fully described herein below, situate in the village of Ulpattewa, in the Elimedatulana of the Kanadara korale of the Nuwaragam palata, in the North-Central Province, and shown as lots 1, 2, 7, 8, 10, 11, 12, 13, 15, 16, 17, 20, 21, 22, 23, 25, 26, 27, 28, 29, 30, 31, 34, 35, 36, 37, 38, 38½, 39, 40, 42, 43, 44, 45, 46, 47, 48, 49, 50, 51, and 41 in block survey preliminary plan 763 and in the annexed diagrams, and containing in extent 1,259 acres 3 roods and 39 perches, are the property of the Crown.

*Description of the Lands referred to.*

The following lots situated in the village of Ulpattewa, in the Elimeda tulana of the Kanadara korale of the Nuwaragam palata, in the North-Central Province, as described in the annexed diagrams:—

## I.—Block survey preliminary plan 763.

Lot.	Name of Land.	Extent, A. R. P.	Lot	Name of Land.	Extent, A. R. P.
1 ..	Usgalakatuwa ..	31 3 24	17 ..	Kongahalanda ..	183 1 9
2 ..	Rampatwila-oya (stream) ..	2 0 15	20 ..	Footpath ..	0 0 12
7 ..	Nugahalanda ..	5 3 35	21 ..	Kongahalanda ..	11 3 32
8 ..	Footpath ..	0 0 7	22 ..	Footpath ..	0 0 14
10 ..	Nugahalanda ..	58 2 28	23 ..	Kongahalanda (reservation for footpath) ..	0 0 4
11 ..	Footpath ..	0 0 30	25 ..	Do. (reservation for tank bund) ..	0 1 5
12 ..	Do. ..	0 0 5	26 ..	Etawetunuwewa (tank and bund) ..	27 2 21
13 ..	Kongahalanda ..	52 0 34	27 ..	Kongahalanda (reservation for tank bund) ..	0 3 0
15 ..	Ela (stream) ..	0 0 37	28 ..	Footpath ..	0 0 34
16 ..	Medewa-ela (stream) ..	1 3 8			



Surveyor-General's Office,  
Colombo, October 4, 1919.

Scale of 16 Chains to an Inch.

H. P. HARRISON,  
for Surveyor-General.

March 6, 1920.

N. A. HAMPTON,  
Special Officer.

Lot.	Name of Land.	Extent, A. R. P.	Lot.	Name of Land.	Extent, A. R. P.
29	Ulpattewaminipitiya (cemetery)	0 1 0	42	Siyambalagaswewawekanda tank bund (abandoned)	0 3 19
30	Kongahalanda (reserved for path to cemetery)	0 0 21	43	Gaala (Public Works Department cattle pound)	0 0 38
31	Ulpattewawewa (tank and bund)	36 3 8	44	Siyambalagahakele (chena reserve)	40 1 37
34	Tisbamba (sanitary reserve)	2 3 31	45	Ihalawewekanda tank bund (abandoned)	0 3 37
35	Footpath	0 0 6	46	Road (cart track)	1 1 6
36	Etawahena	1 2 20	47	Lindawewukatuwa, Kongahalanda, and Siyambalagaswewawekatuwa	329 1 12
37	Do. (reservation for tank bund)	2 2 9	48	Main road (half area of road)	2 0 8
38	Horow-ela (field channel)	0 0 18	49	Do. (do.)	0 2 25
38½	Wan-ela (stream)	0 0 14	50	Ela (stream)	0 2 24
39	Siyambalagahakele, Lindawewukatuwa, Etawahena, Usgalakatuwa, and Mylagaswewukele	408 2 29	51	Dambagahalandalinduwwewukatuwa	50 2 31
40	Mylagaswewawekanda tank bund (abandoned)	1 0 10			
					1,258 3 37

and bounded as follows: on the north by the boundary of the Kende korale (the Rampatwila-oya, the village limits of Gonapetiya and Konketupotana); on the east by the village limit of Sippikulama; on the south by part of main road, Trincomalee to Anuradhapura (the village limits of Sippikulama and Karambankulama); on the west by the boundary of the Kanadarawa korale.

NOTE.—The following lots lying within the above-mentioned boundaries are excluded from this part of the order, and their aggregate acreage of 46 acres and 21 perches is not included in the acreage of 1,258 acres 3 roods and 37 perches given above:—

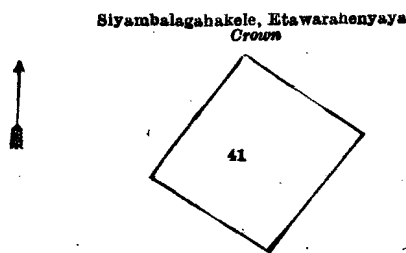
Block survey preliminary plan 763.					
Lot.	Name of Land.	Extent, A. R. P.	Lot.	Name of Land.	Extent, A. R. P.
A 3 ..	Etawerahena ..	.. 0 0 33	24 ..	Accarawatta (T. P. 328,935)	.. 1 1 1
A 4 ..	Do. ..	.. 0 2 35	c 32 ..	Alutidama ..	.. 0 0 26
A 5 ..	Nugagahawela (T. P. 87,113)	.. 20 0 35	c 33 ..	Ulpattewagangoda	.. 0 3 1
A 6 ..	Nugagahalanda ..	.. 1 0 21	41 ..	Siyambalagaswewa-accara	.. 1 0 2
B 18 ..	Ihalawela (T. P. 87,112)	.. 16 1 20			
B 19 ..	Kolongahalanda ..	.. 4 1 7			46 0 21

[For Diagram see page 804.]

II.—Block survey preliminary plan 763.

Lot.	Name of Land.	Extent, A. R. P.
41 ..	Siyambalagaswewa-accara	1 0 2

and bounded as follows: on the north, east, south, and west by Siyambalagahakele, Etawarahenyaya belonging to the Crown.



Surveyor-General's Office,  
Colombo, October 22, 1919.

Scale of 4 Chains to an Inch.

H. P. HARRISON,  
for Surveyor-General.

March 6, 1920.

N. A. HAMPTON,  
Special Officer.

Anuradhapura S. O. No. 1,037.

Order under Section 2 of "The Waste Lands Ordinances of 1897, 1899, 1900, and 1903,"  
declaring Lands to be Crown Property.

In the matter of the lands commonly called or known as minor road, Wellamoranamukalana, &c., situate in the village of Wellamorana, in the Kandu tulana of the Kanadara korale of the Nuwaragam palata, in the North-Central Province, and of "The Waste Lands Ordinances of 1897, 1899, 1900, and 1903."

THE notice required by section 1 of "The Waste Lands Ordinances of 1897, 1899, 1900, and 1903," having been duly published in manner prescribed by that section in respect of the above-named lands (*vide* Notice No. 7,418), and no claim having been made to the said lands or to any interest therein within the period of three months from the date specified in the said notice, I, Norman Albert Hampton, Special Officer, appointed under section 28 of the said Ordinances, under and by virtue of the powers vested in me in that behalf by section 2 of the said Ordinances, do hereby on this 6th day of March, 1920, order and declare that the said lands, as more fully described herein below, situate in the village of Wellamorana, in the Kandu tulana of the Kanadara korale of the Nuwaragam palata, in the North-Central Province, and shown as lots 1, 3, 4, 5, 7, 8, 9, and 10 in block survey preliminary plan 773 and in the annexed diagram, and containing in extent 571 acres and 16 perches, are the property of the Crown.

Description of the Lands referred to.

The following lots situated in the village of Wellamorana, in the Kandu tulana of the Kanadara korale of the Nuwaragam palata, in the North-Central Province, as described in the annexed diagram:—

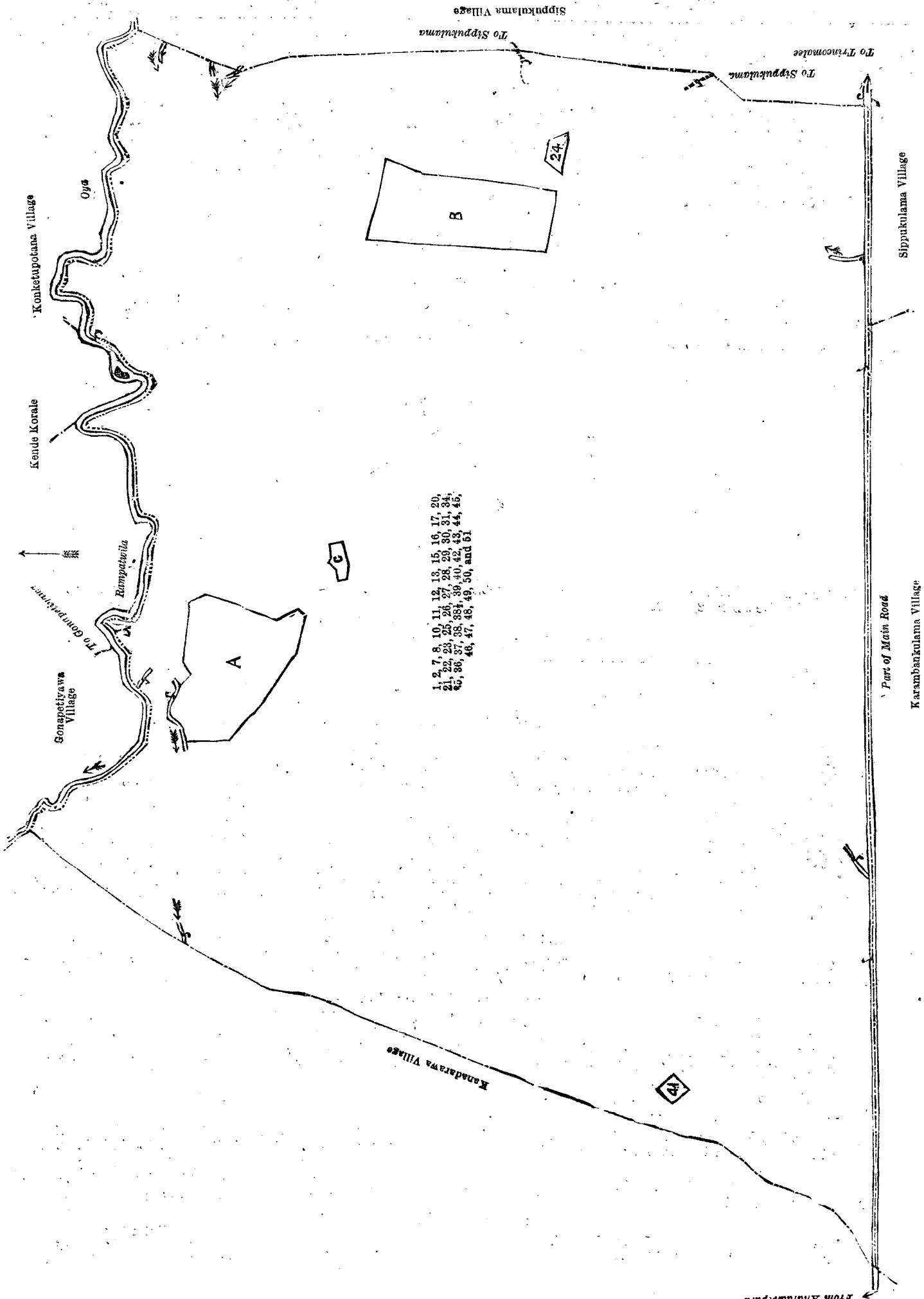
Block survey preliminary plan 773.					
Lot.	Name of Land.	Extent, A. R. P.	Lot.	Name of Land.	Extent, A. R. P.
1 ..	Minor road ..	.. 3 1 0	8 ..	Mukalana ..	.. 0 3 16
3 ..	Wellamoranamukalana	.. 455 2 37	9 ..	Ela (stream) ..	.. 0 1 20
4 ..	Wellamorana-wewa (abandoned tank bund) ..	.. 4 0 0	10 ..	Wellamoranamukalana	.. 105 2 1
5 ..	Wellamorana-ela (stream)	.. 1 1 18			571 0 16
7 ..	Adipara (footpath) ..	.. 0 0 4			

and bounded as follows: on the north by the village limit of Kuda Kirindagama; on the east and south by the village limit of Katupota; on the west by the road from Galkulama to Mihintale, the village limits of Sattambukulama and Iluppakanniya.

NOTE.—The following lot lying within the above-mentioned boundaries is excluded from this order, and its acreage of 4 acres 2 roods and 15 perches is not included in the acreage of 571 acres and 16 perches given above:—

Block survey preliminary plan 773.

Lot.	Name of Land.	Extent, A. R. P.
6 ..	T. P. 300,126 ..	4 2 15



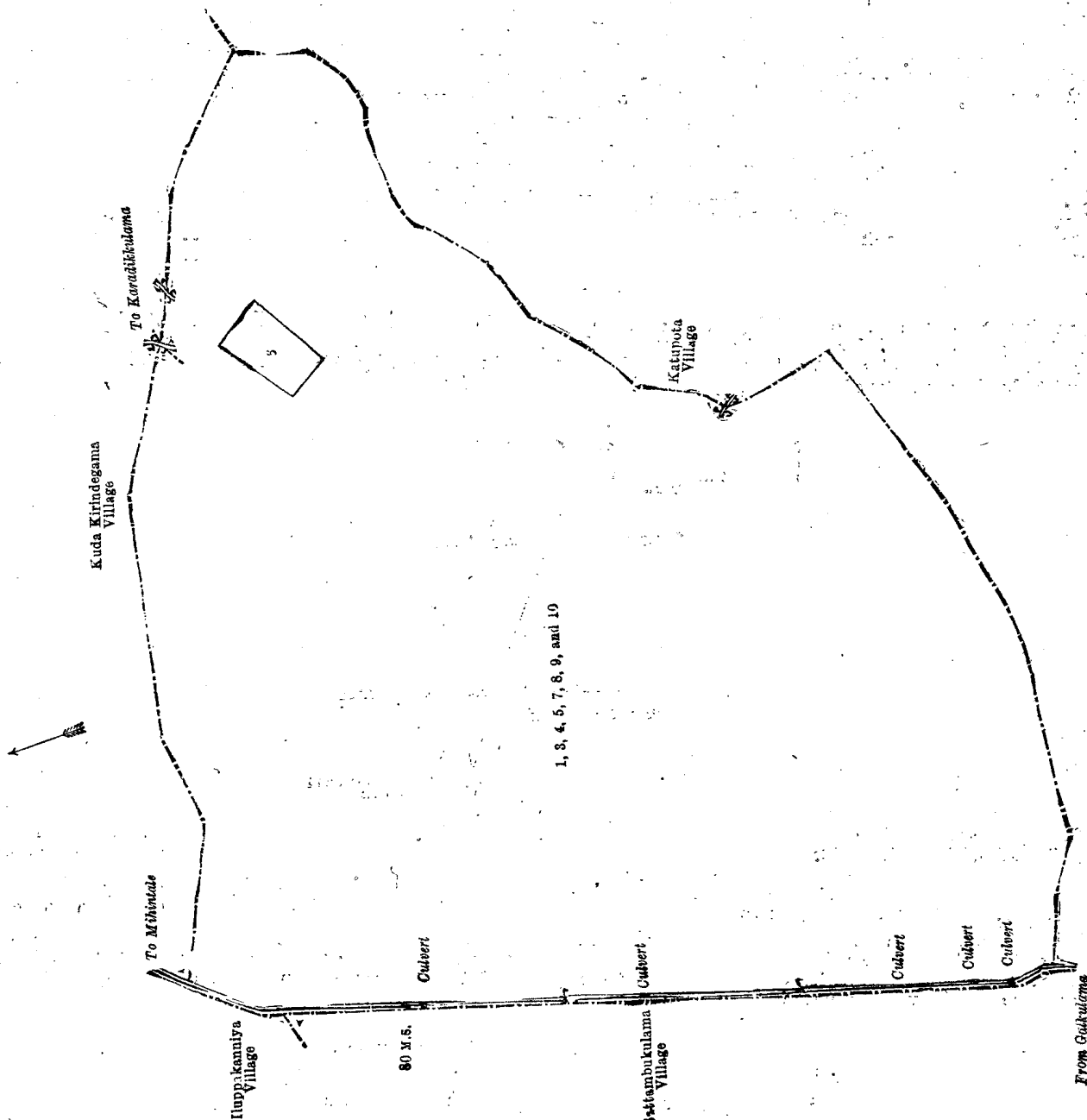
- 1, 2, 7, 8, 10, 11, 12, 13, 15, 16, 17, 20,
- 21, 22, 23, 25, 26, 27, 28, 29, 30, 31, 34,
- 36, 37, 38, 39, 40, 42, 43, 44, 45,
- 46, 47, 48, 49, 50, and 51

Surveyor-General's Office,  
Colombo, October 4, 1919.

Scale of 16 Chains to an Inch.

H. P. HARRISON,  
for Surveyor-General





Surveyor-General's Office,  
Colombo, October 21, 1919.

Scale of 16 Chains to an Inch.  
N. A. HAMPTON,  
Special Officer.

H. P. HARRISON,  
for Surveyor-General.

March 6, 1920.

**Anuradhapura S. O. No. 1,038.**

**Order under Section 4, Sub-section (1), of "The Waste Lands Ordinances of 1897, 1899, 1900, and 1903, declaring Lands to be Crown Property.**

In the matter of the lands commonly called or known as cart track, reservation for cart track, &c., situate in the village of Pusiyankulama, in the Nuwaragam tulana of the Nuwaragam korale of the Nuwaragam palata, in the North-Central Province, and of "The Waste Lands Ordinances of 1897, 1899, 1900, and 1903."

WHEREAS in pursuance of section 1 of the said Ordinances it was duly notified on the 16th day of May, 1919, that if no claim to the lands commonly called or known as cart track, reservation for cart track, &c., situate in the village of Pusiyankulama, in the Nuwaragam tulana of the Nuwaragam korale of the Nuwaragam palata, in the North-Central Province, containing in extent 1 rood and 4 perches, and shown as lots 29A, 31A, 31B, and 46A in block survey preliminary plan 738, and in the annexed diagrams, was made to John Murray Davies, Special Officer, appointed under section 28 of the said Ordinances, within the period of three months from the date specified in such notice, such lands would be declared the property of the Crown, and dealt with on account of the Crown (*vide* notice No. 7,226):

And whereas Candappar Arunasalem Velupillai Muttiah made claim to the above-mentioned lots, and whereas the said claimant and John Murray Davies, the aforesaid Special Officer, came to an agreement in writing dated the 8th day of September, 1919, whereby in consideration of the said claimant being declared the owner of lots 43A, 43C, and 45C of the notice and of the block survey preliminary plan 738, and further in consideration of the said claimant receiving a Crown grant for lots 40, 41, 41A, and 42 of the same block survey preliminary plan, and for lots 45A of the same notice.

and block survey preliminary plan for a sum of Rupees Twenty Four and Cents Seventy (Rs. 24.70), withdrew his claim to the above-mentioned lots 29A, 31A, 31B, and 46A, I, Norman Albert Hampton, Special Officer appointed under section 28 of the said Ordinances, under and by virtue of the powers vested in me in that behalf by section 4 of the said Ordinances, do hereby on this 23rd day of February, 1920, order and declare, under section 4, sub-section (1), of the said Ordinances, that the said lands, as more fully described herein below, are the property of the Crown.

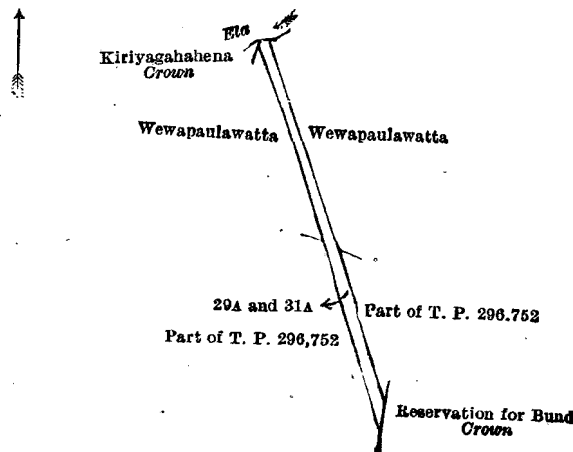
*Description of the Lands referred to.*

The following lots situated in the village of Pusiyankulama, in the Nuwaragam tulana of the Nuwaragam korale of the Nuwaragam palata, in the North-Central Province, as described in the annexed diagrams:—

I.—Block survey preliminary plan 738.

Lot.	Name of Land.	Extent, A. R. P.
29A ..	Cart track	0 0 16
31A ..	Do.	0 0 13
		0 0 29

and bounded as follows: on the north by an ela; on the east by Wewapaulawatta claimed by C. A. V. Muttiah, part of T.P. 296,752; on the south by reservation for bund declared to be the property of the Crown under the Waste Lands Ordinances; on the west by part of T.P. 296,752, Wewapaulawatta claimed by C. A. V. Muttiah and Kiriayahahena declared to be the property of the Crown under the Waste Lands Ordinances.



Surveyor-General's Office,  
Colombo, March 19, 1919.

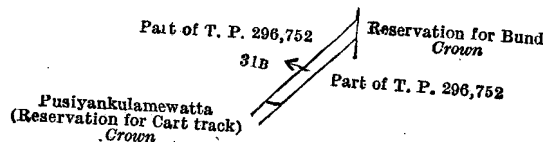
Scale of 4 Chains to an Inch.

C. R. LUNDIE,  
for Surveyor-General.

II.—Block survey preliminary plan 738.

Lot.	Name of Land.	Extent, A. R. P.
31B ..	Reservation for cart track	0 0 8

and bounded as follows: on the north by part of T. P. 296,752; on the east by reservation for bund declared to be the property of the Crown under the Waste Lands Ordinances, part of T. P. 296,752; on the south by part of T. P. 296,752, Pusiyankulamewatta (reservation for cart track) to be declared the property of the Crown under the Waste Lands Ordinances; on the west by part of T. P. 296,752.



Surveyor-General's Office,  
Colombo, March 19, 1919.

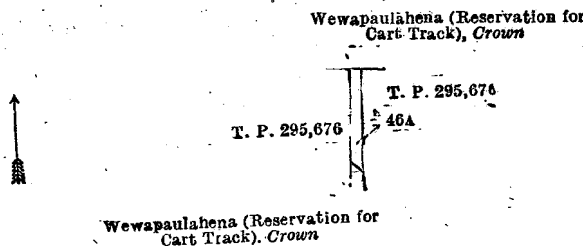
Scale of 4 Chains to an Inch.

C. R. LUNDIE,  
for Surveyor-General.

III.—Block survey preliminary plan 738.

Lot.	Name of Land.	Extent, A. R. P.
46A ..	Wewapaulawatta (reservation for cart track)	0 0 7

and bounded as follows: on the north by Wewapaulahena (reservation for cart track) to be declared the property of the Crown under the Waste Lands Ordinances; on the east by T. P. 295,676; on the south by Wewapaulahena (reservation for cart track) to be declared the property of the Crown under the Waste Lands Ordinances; on the west by T. P. 295,676.



Surveyor-General's Office,  
Colombo, December 4, 1919.

Scale of 4 Chains to an Inch.

H. P. HARRISON,  
for Surveyor-General.

N. A. HAMPTON,  
Special Officer.

February 23, 1920.

## Anuradhapura S. O. No. 1,039.

Order under Section 2 of "The Waste Lands Ordinances of 1897, 1899, 1900, and 1903,"  
declaring Lands to be Crown Property.

In the matter of the lands commonly called or known as Ihala Walawachchiya-accarawela, Kadurugahalanda, &c., situate in the village of Ihala Walawachchiya, in the Kandu tulana of the Kanadara korale of the Nuwaragam palata, in the North-Central Province, and of "The Waste Lands Ordinances, of 1897, 1899, 1900, and 1903."

THE notice required by section 1 of "The Waste Lands Ordinances of 1897, 1899, 1900, and 1903," having been duly published in manner prescribed by that section in respect of the above-named lands (*vide* Notice No. 7,416), and no claim having been made to the said lands or to any interest therein within the period of three months from the date specified in the said notice, I, Norman Albert Hampton, Special Officer appointed under section 28 of the said Ordinances, under and by virtue of the powers vested in me in that behalf by section 2 of the said Ordinances, do hereby on this 6th day of March, 1920, order and declare that the said lands, as more fully described herein below, situate in the village of Ihala Walawachchiya, in the Kandu tulana of the Kanadara korale of the Nuwaragam palata, in the North-Central Province, and shown as lots 2, 3, 4, 5, 6, 7, 8, 9, 10, 11, 12, 13, 14, 15, and 16 in block survey preliminary plan 766 and in the annexed diagram, and containing in extent 193 acres 3 roods and 3 perches, are the property of the Crown.

*Description of the Lands referred to.*

The following lots situated in the village of Ihala Walawachchiya, in the Kandu tulana of the Kanadara korale of the Nuwaragam palata, in the North-Central Province, as described in the annexed diagram:—

## Block survey preliminary plan 766.

Lot.	Name of Land.	Extent, A. R. P.	Lot.	Name of Land.	Extent, A. R. P.
2 ..	Ihala Walawachchiya-accarawela ..	0 3 3	10 ..	Palugahayaya ..	4 3 21
3 ..	Kadurugahalanda ..	23 3 39	11 ..	Meegaha-ela (stream) ..	0 0 8
4 ..	Katupatkele (reservation for tank bund) ..	2 2 28	12 ..	Ihala Mudewewewa (tank and bund) ..	13 0 34
5 ..	Ihala Walawachchiyawewa (tank and bund) ..	24 3 8	13 ..	Ihala Mudewekutupatkele (reservation for tank bund) ..	1 0 37
6 ..	Ihala Mudewekutupatkele, Mailagahalanda ..	44 1 1	14 ..	Ihala Mudewewan-ela (stream) ..	0 0 39
7 ..	Palugahayaya ..	18 2 5	15 ..	Galketiyyakandemukalana ..	58 3 8
8 ..	Mudewe-ela (stream) ..	0 0 39	16 ..	Wan-ela ..	0 0 11
9 ..	Meegaha-ela ( do. ) ..	0 0 2			
					193 3 3

and bounded as follows: on the north by the village limits of Wellankulama and Pahala Walawachchiya; on the east by the village limit of Pahala Walawachchiya; on the south by the village limits of Karadikkulama and Kudakirindagama; on the west by the village limit of Mihintale.

NOTE.—The following lot lying within the above-mentioned boundaries is excluded from this order, and its extent of 16 acres and 1 rood is not included in the acreage of 193 acres 3 roods and 3 perches given above:—

## Block survey preliminary plan 766.

Lot.	Name of Land.	Extent, A. R. P.
1 ..	T. P. 225,112 ..	16 1 0

[For Diagram see page 808.]

## Anuradhapura S. O. No. 1,040.

Order under Section 2 of "The Waste Lands Ordinances of 1897, 1899, 1900, and 1903,"  
declaring Lands to be Crown Property.

In the matter of the lands commonly called or known as Ela (stream), Potanemukalana, &c., situate in the village of Potana, in the Elimeda tulana of the Kanadara korale of the Nuwaragam palata, in the North-Central Province, and of "The Waste Lands Ordinances of 1897, 1899, 1900, and 1903."

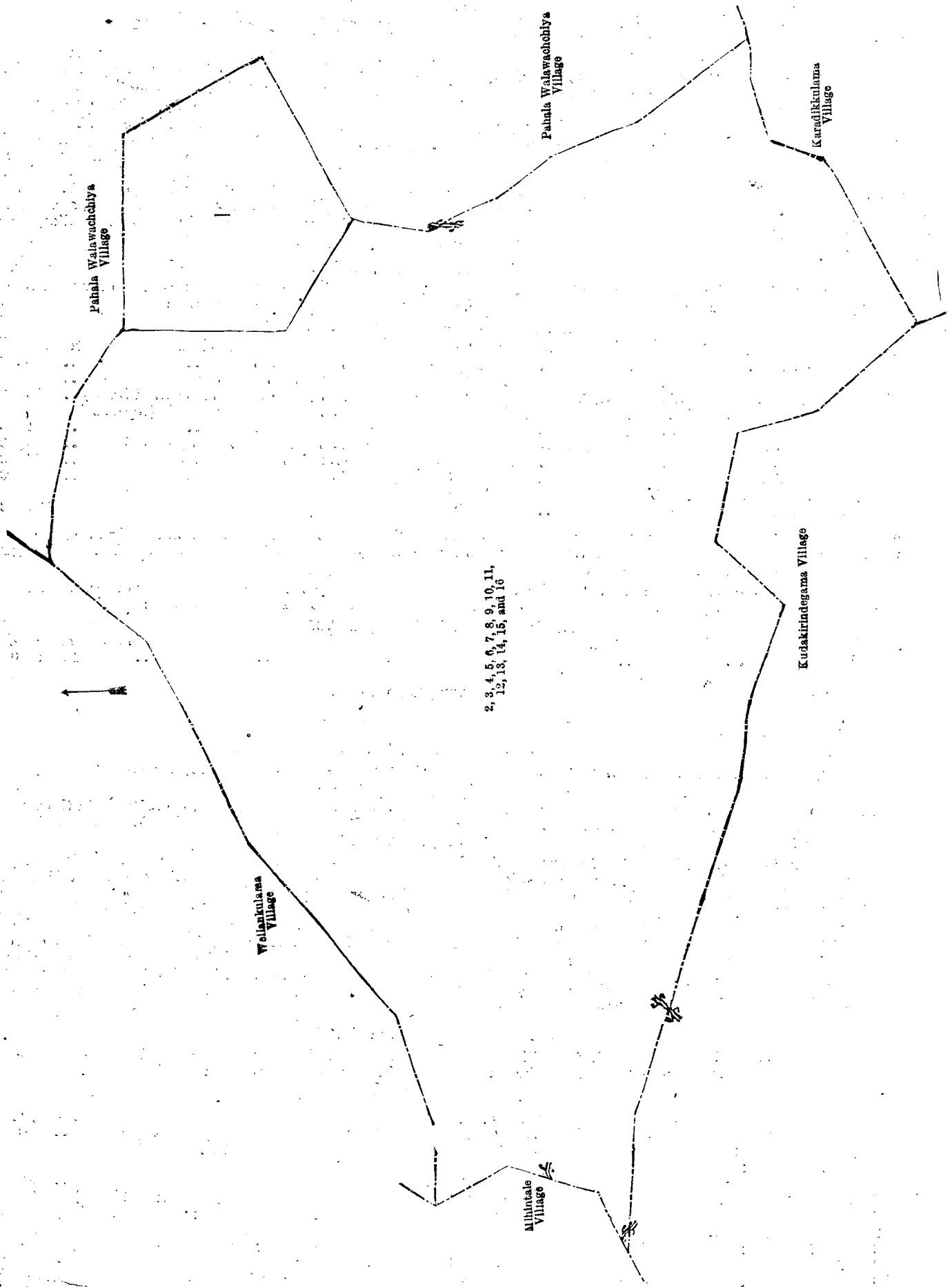
THE notice required by section 1 of "The Waste Lands Ordinances of 1897, 1899, 1900, and 1903," having been duly published in manner prescribed by that section in respect of the above-named lands (*vide* Notice No. 7,414), and no claim having been made to the said lands or to any interest therein within the period of three months from the date specified in the said notice, I, Norman Albert Hampton, Special Officer appointed under section 28 of the said Ordinances, under and by virtue of the powers vested in me in that behalf by section 2 of the said Ordinances, do hereby on this 6th day of March, 1920, order and declare that the said lands, as more fully described herein below, situate in the village of Potana, in the Elimeda tulana of the Kanadara korale of the Nuwaragam palata, in the North-Central Province, and shown as lots 1, 2, 3, 4, 5, 6, 7, 8, 9, 10, 11, 12, 13, 15, 16½, 22, 23, 24, 26, 27, 28, 29, 30, 31, 32, 33, 34, 35, 36, 37, 38, 39, 40, 41, 42, 43, and 44 in block survey preliminary plan 768 and in the annexed diagram, and containing in extent 999 acres and 35 perches, are the property of the Crown.

*Description of the Lands referred to.*

The following lots situated in the village of Potana, in the Elimeda tulana of the Kanadara korale of the Nuwaragam palata, in the North-Central Province, as described in the annexed diagram:—

## Block survey preliminary plan 768.

Lot.	Name of Land.	Extent, A. R. P.	Lot.	Name of Land.	Extent, A. R. P.
1 ..	Ela (stream) ..	0 1 3	13 ..	Tisbamba (sanitary reserve) ..	0 0 24
2 ..	Potanemukalana ..	43 3 23	15 ..	Do. ( do. ) ..	1 2 26
3 ..	Cart track ..	1 1 17	16½ ..	Horow-ela ..	0 0 28
4 ..	Potanemukalana ..	71 2 23	22 ..	Siyambalagahayayelanda ..	25 2 4
5 ..	Mahayayelanda ..	48 0 35	23 ..	Pahalapotanewewa (tank and bund) ..	25 0 38
6 ..	Footpath ..	0 0 6	24 ..	Wekandebima (tank bund reservation) ..	1 2 15
7 ..	Mahayayamukalana ..	2 1 1	26 ..	Galwalakattuwa ..	78 2 36
8 ..	Cart track (part) ..	0 0 13	27 ..	Yodielamukalana ..	23 0 0
9 ..	Ahattugahayaya ..	77 1 36	28 ..	Footpath ..	0 0 17
10 ..	Cart track ..	0 2 8	29 ..	Potane-oya (part) ..	3 2 14
11 ..	Ihalapotanewewa (tank and bund) ..	33 2 25	30 ..	Diwalekattuwa ..	163 1 39
12 ..	Wekandebima (tank bund reservation) ..	2 3 12	31 ..	Potane-oya (part) ..	3 1 15



Surveyor-General's Office,  
Colombo, October 13, 1919.

March 6, 1920.

Scale of 8 Chains to an Inch.

N. A. HAMPTON.  
Special Officer.

H. P. HARRISON.  
for Surveyor-General.

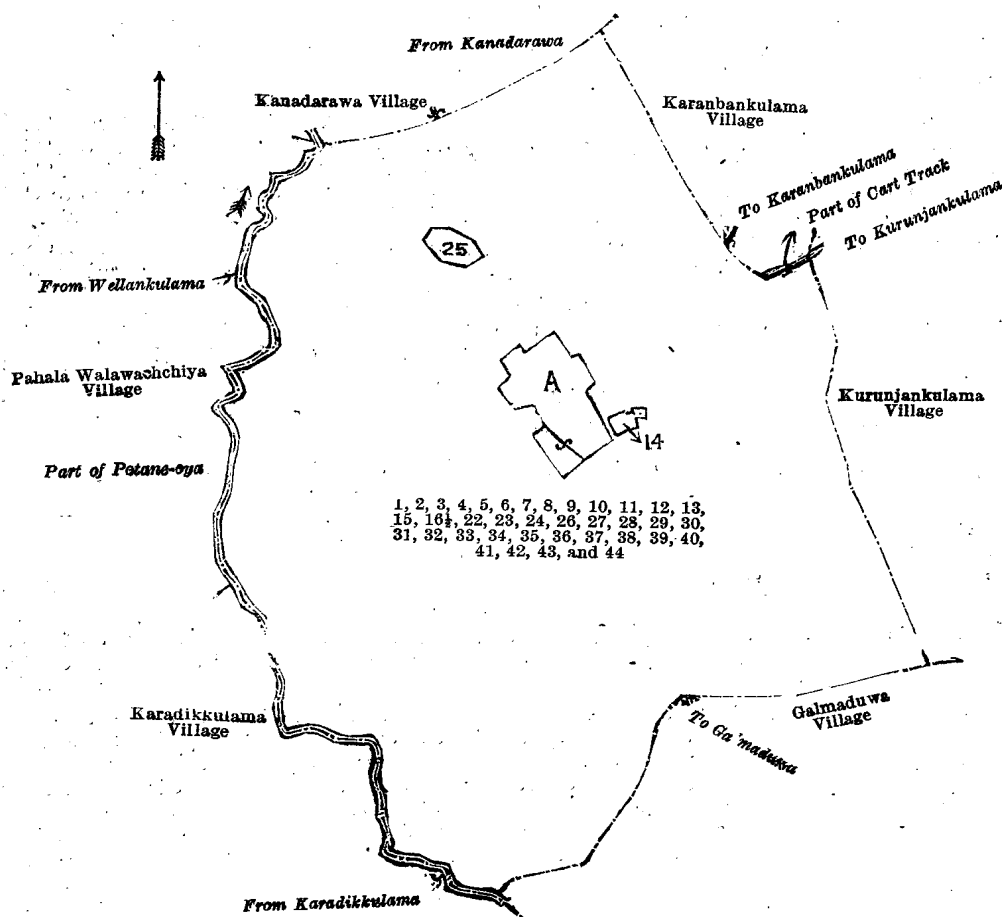
Lot.	Name of Land.	Extent, A. R. P.	Lot.	Name of Land.	Extent, A. R. P.
32 ..	Footpath ..	.. 0 0 7	40 ..	Moramukalana ..	.. 127 1 30
33 ..	Wekanda (abandoned bund) ..	.. 2 1 28	41 ..	Cart track ..	.. 0 2 24
34 ..	Yodi-ela ..	.. 6 3 21	42 ..	Moramukalana ..	.. 18 1 23
35 ..	Footpath ..	.. 0 0 32	43 ..	Mudun-ela ..	.. 0 1 18
36 ..	Dikwalakattuwa ..	.. 122 0 32	44 ..	Ahattugahayalanda (chena reservation)	.. 110 3 31
37 ..	Minipitiya (cemetery) ..	.. 0 2 1			
38 ..	Cart track (reserved for approach road to cemetery) ..	.. 0 0 10			999 0 35
39 ..	Footpath ..	.. 0 1 0			

and bounded as follows : on the north by the village limit of Kanadarawa and Karanbankulama ; on the east by the village limit of Kurunjankulama ; on the south by the village limit of Galmaduwa, part of Potane-oya (the village limit of Karadikkulama) ; on the west by part of Potane-oya (the village limit of Karadikkulama), part of Potane-oya (the village limit of Pahala Walawachchiya).

NOTE.—The following lots lying within the above-mentioned boundaries are excluded from this order, and their aggregate acreage of 31 acres and 24 perches is not included in the acreage of 999 acres and 35 perches given above :—

Block survey preliminary plan 768.

Lot.	Name of Land.	Extent, A. R. P.	Lot.	Name of Land.	Extent, A. R. P.
14 ..	Gangoda ..	.. 1 3 13	A 20 ..	Accarawela ..	.. 0 1 3
25 ..	Pahalapotanepuranawela ..	.. 4 0 24	A 21 ..	Do. (T. Ps. 260,292, 276,154, and 248,293)	.. 5 0 18
A 16 ..	Ihalapotanepuranawela ..	.. 14 2 29			
A 17 ..	Chena (T. Ps. 240,276 and 240,277) ..	.. 3 1 17			31 0 24
A 18 ..	Accarawela ..	.. 0 1 26			
A 19 ..	Do. (T. P. 276,082) ..	.. 1 1 14			



Surveyor-General's Office,  
Colombo, October 14, 1919.

Scale of 32 Chains to an Inch.

H. P. HARRISON,  
for Surveyor-General.

March 6, 1920.

N. A. HAMPTON,  
Special Officer.

## Anuradhapura S. O. No. 1,041.

Order under Section 2 of "The Waste Lands Ordinances of 1897, 1899, 1900, and 1903,"  
declaring Lands to be Crown Property.

In the matter of the lands commonly called or known as landa, adipara (footpath), &c., situate in the village of Mankulama, in the Elimeda tulana of the Kanadara korale of the Nuwaragam palata, in the North-Central Province, and of "The Waste Lands Ordinances of 1897, 1899, 1900, and 1903."

THE notice required by section 1 of "The Waste Lands Ordinances of 1897, 1899, 1900, and 1903," having been duly published in manner prescribed by that section in respect of the above-named lands (*vide* Notice No. 7,415), and no claim having been made to the said lands or to any interest therein within the period of three months from the date specified in the said notice, I, Norman Albert Hampton, Special Officer, appointed under section 28 of the said Ordinances, under and by virtue of the powers vested in me in that behalf by section 2 of the said Ordinances, do hereby on this 6th day of March, 1920, order and declare that the said lands, as more fully described herein below, situate in the village of Mankulama, in the Elimeda tulana of the Kanadara korale of the Nuwaragam palata, in the North-Central Province, and shown as lots 1, 2, 4½, 7, 8, 9, 10, 11, 12, 13, 14, 15, 16, 17, 18, 19, 20, 21, 22, 23, 24, 25, and 26 in block survey preliminary plan 783 and in the annexed diagram, and containing in extent 327 acres and 2 perches, are the property of the Crown.

*Description of the Lands referred to.*

The following lots situated in the village of Mankulama, in the Elimeda tulana of the Kanadara korale of the Nuwaragam palata, in the North-Central Province, as described in the annexed diagram:—

## Block survey preliminary plan 783.

Lot.	Name of Land.	Extent, A. R. P.	Lot.	Name of Land.	Extent, A. R. P.
1	Landa	50 0 33	17	Horrow-ela (field channel)	0 0 9
2	Adipara (footpath)	0 0 8	18	Wekandebima (reservation for tank bund)	3 2 13
4½	Stream	0 0 25	19	Adipara (footpath)	0 0 14
7	Galkulama-ela (stream)	1 2 3	20	Mukalana	68 3 31
8	Potane-oya (half the area of stream)	3 3 21	21	Adipara (footpath)	0 0 31
9	Mukalana	53 2 31	22	Mukalana	35 3 32
10	Pinpara (road) (half the area)	0 2 34	23	Mukalana (tank and bund)	50 2 22
11	Mukalana	8 2 1	24	Landa	13 1 28
12	Wan-ela (stream)	0 2 3	25	Adipara (footpath)	0 0 5
13	Adipara (footpath)	0 0 6	26	Pinpara (half the area of road)	0 3 29
14	Mukalana	33 3 5			
15	Adipara (footpath)	0 0 8			
16	Wan-ela (stream)	0 0 10			
					327 0 2

and bounded as follows: on the north by the village limit of Karadikkulama, the village limit of Pudukkulama (part of Potane-oya); on the east by the village limit of Pudukkulama (part of Potane-oya), the village limit of Tirippane (part of Pinpara from Tammannewa to Galkulama), the village limit of Nochchikulama (part of pinpara from Tammannewa to Galkulama); on the south by the village limit of Nochchikulama (part of Pinpara from Tammannewa to Galkulama), the village limit of Nochchikulama; on the west by the village limits of Nochchikulama and Maradankadawala.

NOTE.—The following lots lying within the above-mentioned boundaries are excluded from this order, and their aggregate acreage of 22 acres and 37 perches is not included in the acreage of 327 acres and 2 perches given above:—

## Block survey preliminary plan 783.

Lot.	Name of Land.	Extent, A. R. P.	Lot.	Name of Land.	Extent, A. R. P.
A3	Accarawela	0 0 12	A6	Accarawela, T. P. 260,230	2 0 24
A4	Do. T. Ps. 240,709, 157,349, 221,976	7 0 8			22 0 37
A5	Puranawela	12 3 33			

[For Diagram see page 811.]

## Uva S. O. No. 2,431.

Order under Section 2 of "The Waste Lands Ordinances of 1897, 1899, 1900, and 1903,"  
declaring Lands to be Crown Property.

In the matter of the lands commonly called or known as road reservation, situate in the village of Ambagasduwa, in Yatipalata korale of the Udukinda division, in the Province of Uva, and of "The Waste Lands Ordinances of 1897, 1899, 1900, and 1903."

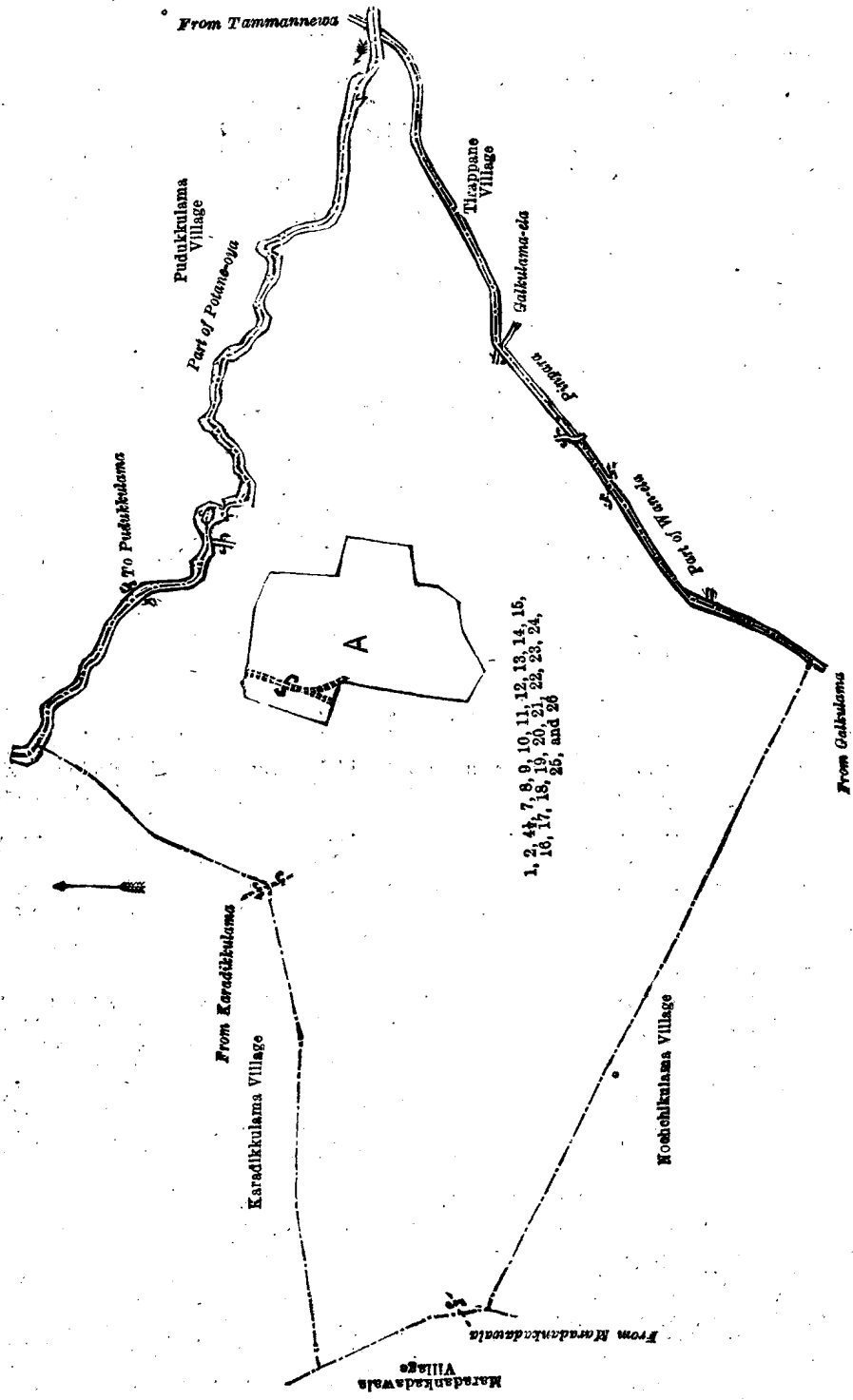
THE notice required by section 1 of "The Waste Lands Ordinances of 1897, 1899, 1900, and 1903," having been duly published in manner prescribed by that section in respect of the above-named lands (*vide* Notice No. 7,427), and no claim having been made to the said lands or to any interest therein within the period of three months from the date specified in the said notice, I, Mungo Tennent Archibald, Special Officer appointed under section 28 of the said Ordinances, under and by virtue of the powers vested in me in that behalf by section 2 of the said Ordinances, do hereby on this 12th day of March, 1920, order and declare that the said lands, as more fully described herein below, situate in the village of Ambagasduwa, in the Yatipalata korale of the Udukinda division, in the Province of Uva, and shown as lots 18F and 18G in block survey preliminary plan 38 and in the annexed diagram, and containing in extent 1 acre 1 rood and 29 perches, are the property of the Crown.

*Description of the Lands referred to.*

The following lots situated in the village of Ambagasduwa, in the Yatipalata korale of the Udukinda division, in the Province of Uva, as described in the annexed diagram:—

## Block survey preliminary plan 38.

Lot.	Name of Land.	Extent, A. R. P.
18F	Road reservation	0 1 29
18G	Do.	1 0 0
		1 1 29



Surveyor-General's Office,  
Colombo, October 13, 1919.

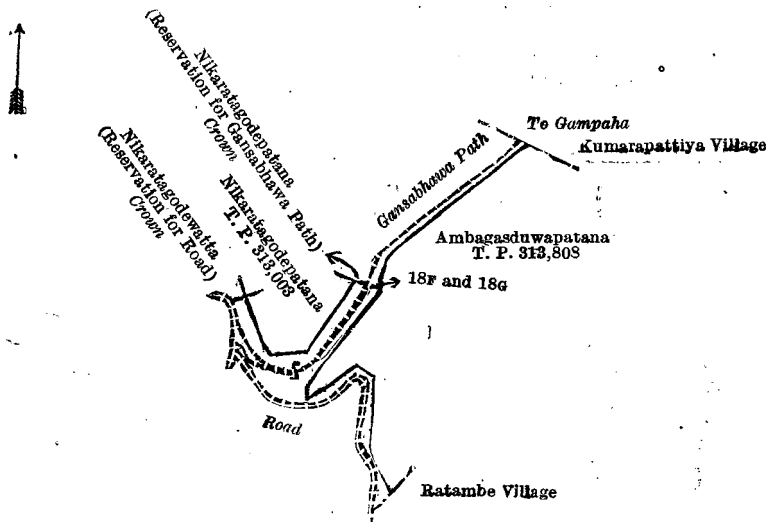
Scale of 16 Chains to an Inch.

H. P. HARRISON,  
for Surveyor-General.

March 6, 1920.

N. A. HAMPTON,  
Special Officer.

and bounded as follows : on the north by Nikaratagodewatta (reservation for road) declared to be the property of the Crown under the Waste Lands Ordinances, Nikaratagodepatana sold by the Crown (T. P. 313,003), Nikaratagodepatana (reservation for Gansabhawa path) declared to be the property of the Crown under the Waste Lands Ordinances, a Gansabhawa path, the village limit of Kumarapattiya ; on the east by Ambagasduwapatana sold by the Crown (T. P. 313,808) ; on the south by the village limit of Ratambe, a road ; on the west by a road.



Surveyor-General's Office,  
Colombo, October 25, 1919.

Scale of 8 Chains to an Inch.

H. P. HARRISON,  
for Surveyor-General.

March 12, 1920.

M. T. ARCHIBALD,  
Special Officer.

**Uva S. O. No. 2,432,**

**Order under Section 4, Sub-section (1), of "The Waste Lands Ordinances of 1897, 1899, 1900, and 1903."**

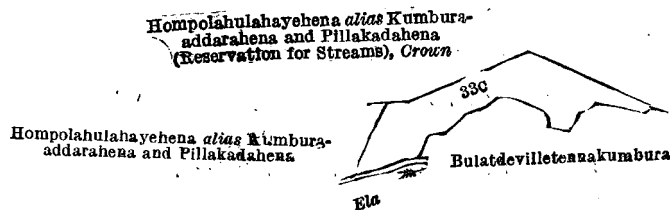
In the matter of the land commonly called or known as Bulatdewillekumburehena, situate in the village of Rawana-ella, in the Kumbalwela korale of the Yatikinda division, in the Province of Uva, and of "The Waste Lands Ordinances of 1897, 1899, 1900, and 1903."

WHEREAS in pursuance of section 1 of the said Ordinances it was duly declared and notified on the 28th day of September, 1917, that if no claim to the land commonly called or known as Bulatdewillekumburehena, situate in the village of Rawana-ella, in the Kumbalwela korale of the Yatikinda division, in the Province of Uva, containing in extent 2 roods and 7 perches, and shown as lot 33c in block survey preliminary plan 280, and in the annexed diagram, was made to John Murray Davies, Special Officer, appointed under section 28 of the said Ordinances, within the period of three months from the date specified in the said notice, such land would be declared the property of the Crown, and dealt with on account of the Crown (*vide* Notice No. 6,588):

And whereas Kahagollegedera Banda, made claim thereto, and John Murray Davies, Special Officer, appointed under section 28 of the said Ordinances, made due inquiry into such claim, and whereas the said claimant and the aforesaid John Murray Davies, with the consent of His Excellency the Governor, came to an agreement in writing dated the 10th day of July, 1918, concerning the said land, under section 4, sub-section (1), of the said Ordinances, whereby it was agreed that the said claimant should be declared the purchaser of the said land upon payment on or before the 10th day of October, 1918, to the Government Agent at Badulla, or to the Settlement Officer, of a sum of Rupees Five only (Rs. 5), as the purchase amount of the said land, and whereas the said amount has been duly paid by the said claimant, he is hereby, in pursuance of the agreement afore-mentioned, declared to be the purchaser of the said land, as more fully described herein below.

*Description of the Land referred to.*

The land commonly called or known as Bulatdewillekumburehena, situated in the village of Rawana-ella, in the Kumbalwela korale of the Yatikinda division, in the Province of Uva, containing in extent 2 roods and 7 perches, and shown as lot 33c in block survey preliminary plan 280, and in the annexed diagram, and bounded as follows: on the north by Hompolahulahayehena *alias* Kumbura-addarahena and Pillakadahena (reservation for streams) to be declared the property of the Crown under the Waste Lands Ordinances; on the east by Hompolahulahayehena *alias* Kumbura-addarahena and Pillakadahena (reservation for streams) to be declared the property of the Crown under the Waste Lands Ordinances; on the south by Bulatdewilletennakumbura claimed by Rawana Weerakoon Mudiyansele Banda, an ela; on the west by Hompolahulahayehena *alias* Kumbura-addarahena and Pillakadahena sold to Kahagollegedera Mutu Menika under the Waste Lands Ordinances.



Surveyor-General's Office,  
Colombo, November 25, 1919.

Scale of 4 Chains to an Inch.

H. P. HARRISON,  
for Surveyor-General.

January 12, 1920.

M. T. ARCHIBALD,  
Special Officer.



## Uva S. O. No. 2,433.

**Order under Section 4, Sub-section (1), of "The Waste Lands Ordinances of 1897, 1899, 1900, and 1903,"  
admitting Land to be Private Property.**

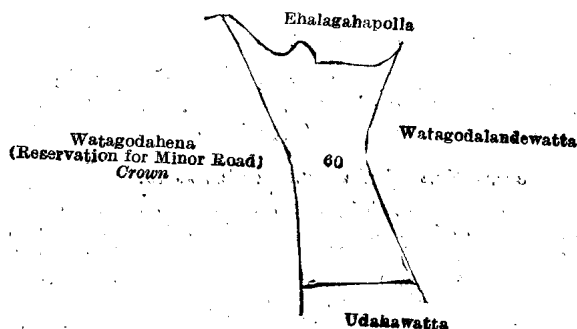
In the matter of the land commonly called or known as Watagodehena, situate in the village of Rawanaella, in the Kumbalwela korale of the Yatikinda division, in the Province of Uva, and of "The Waste Lands Ordinances of 1897, 1899, 1900, and 1903."

WHEREAS in pursuance of section 1 of the said Ordinances it was duly notified on the 28th day of September, 1917, that if no claim to the land commonly called or known as Watagodehena, situate in the village of Rawanaella, in the Kumbalwela korale of the Yatikinda division, in the Province of Uva, containing in extent 1 acre and 5 perches, and shown as lot 60 in block survey preliminary plan 280 and in the annexed diagram, was made to John Murray Davies, Special Officer appointed under section 28 of the said Ordinances, within the period of three months from the date specified in such notice, such land would be declared the property of the Crown, and dealt with on account of the Crown (*vide* Notice No. 6,588):

And whereas Kahagollagedera Mutu Menika made claim thereto, and John Murray Davies, the aforesaid Special Officer, made due inquiry into such claim; I, Mungo Tennant Archibald, Special Officer appointed under section 28 of the said Ordinances, with the consent of His Excellency the Governor, do hereby, in pursuance of the agreement dated the 10th day of July, 1918, admit the claim of the said claimant to the said land, as more fully described herein below, under section 4, sub-section (1), of the said Ordinances.

*Description of the Land referred to.*

The land commonly called or known as Watagodehena, situated in the village of Rawanaella, in the Kumbalwela korale of the Yatikinda division, in the Province of Uva, containing in extent 1 acre and 5 perches, and shown as lot 60 in block survey preliminary plan 280 and in the annexed diagram; and bounded as follows: on the north by Ehalagahapolla claimed by Rawana Weerakoon Mudiyansele Mutu Menika; on the east by Watagodalandewatta claimed by P. Dantuwa; on the south by Udahawatta sold to Rajapaksa Randunu Dewayalage Pussella Mankadagedera Rankonda under the Waste Lands Ordinances; on the west by Watagodahena (reservation for minor road) to be declared the property of the Crown under the Waste Lands Ordinances.



Surveyor-General's Office,  
Colombo, November 25, 1919.

Scale of 4 Chains to an Inch.

H. P. HARRISON,  
for Surveyor-General.

January 12, 1920.

M. T. ARCHIBALD,  
Special Officer.

## Uva S. O. No. 2,434.

**Order under Section 4, Sub-section (1), of "The Waste Lands Ordinances of 1897, 1899, 1900, and 1903."**


In the matter of the land commonly called or known as Tanahenewatta, situate in the village of Rawanaella, in the Kumbalwela korale of the Yatikinda division, in the Province of Uva, and of "The Waste Lands Ordinances of 1897, 1899, 1900, and 1903."

WHEREAS in pursuance of section 1 of the said Ordinances it was duly declared and notified on the 28th day of September, 1917, that if no claim to the land commonly called or known as Tanahenewatta, situate in the village of Rawanaella, in the Kumbalwela korale of the Yatikinda division, in the Province of Uva, containing in extent 1 rood and 21 perches, and shown as lot 47E in block survey preliminary plan 280 and in the annexed diagram, was made to John Murray Davies, Special Officer appointed under section 28 of the said Ordinances, within the period of three months from the date specified in the said notice, such land would be declared the property of the Crown, and dealt with on account of the Crown (*vide* Notice No. 6,588):

And whereas Kahagollegedera Weerasinghe Mudiyansele Punchirilage Appuhamy made claim thereto, and John Murray Davies, Special Officer appointed under section 28 of the said Ordinances, made due inquiry into such claim, and whereas the said claimant and the aforesaid John Murray Davies, with the consent of His Excellency the Governor, came to an agreement in writing dated the 10th day of July, 1918, concerning the said land, under section 4, sub-section (1), of the said Ordinances, whereby it was agreed that the said claimant should be declared the purchaser of the said land upon payment on or before the 10th day of October, 1918, to the Government Agent at Badulla, or to the Settlement Officer, of a sum of Rupees Four only (Rs. 4), as the purchase amount of the said land, and whereas the said amount has been duly paid by the said claimant, he is hereby, in pursuance of the agreement aforementioned, declared to be the purchaser of the said land, as more fully described herein below.

*Description of the Land referred to.*

The land commonly called or known as Tanahenewatta, situated in the village of Rawanaella, in the Kumbalwela korale of the Yatikinda division, in the Province of Uva, containing in extent 1 rood and 21 perches, and shown as lot 47E in block survey preliminary plan 280 and in the annexed diagram; and bounded as follows: on the north by an ela, Nugekanduretenna claimed by Kahagollegedera Banda Gamarala and others; on the east by Tanahena (reservation for minor road) to be declared the property of the Crown under the Waste Lands Ordinances; on the south by Tanahena sold to Kahagollegedera Mutu Menika under the Waste Lands Ordinances; on the west by Tanahenewatta sold to Ellemahagedera Ratnayaka Mudiyansele Menikralla under the Waste Lands Ordinances.



Surveyor-General's Office,  
Colombo, November 25, 1919.

Scale of 4 Chains to an Inch.

H. P. HARRISON,  
for Surveyor-General.

January 12, 1920.

M. T. ARCHIBALD,  
Special Officer.

**Uva S. O. No. 2,435.**

**Order under Section 4, Sub-section (1), of "The Waste Lands Ordinances of 1897, 1899, 1900, and 1903," admitting Land to be Private Property.**

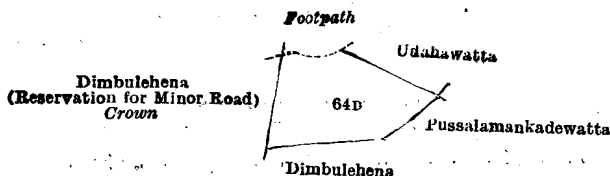
In the matter of the land commonly called or known as Udahawatta, situate in the village of Rawana-ella, in the Kumbalwela korale of the Yatikinda division, in the Province of Uva, and of "The Waste Lands Ordinances of 1897, 1899, 1900, and 1903."

WHEREAS in pursuance of section 1 of the said Ordinances it was duly notified on the 28th day of September, 1917, that if no claim to the land commonly called or known as Udahawatta, situate in the village of Rawana-ella, in the Kumbalwela korale of the Yatikinda division, in the Province of Uva, containing in extent 2 roods and 4 perches, and shown as lot 64D in block survey preliminary plan 280, and in the annexed diagram, was made to John Murray Davies, Special Officer appointed under section 28 of the said Ordinances, within the period of three months from the date specified in such notice, such land would be declared the property of the Crown, and dealt with on account of the Crown (*vide* Notice No. 6,588):

And whereas Pussellemankadagedera Rajapaksa Randunu Dewayalage Dantuwa made claim thereto, and John Murray Davies, the aforesaid Special Officer made due inquiry into such claim, I, Mungo Tennent Archibald, Special Officer appointed under section 28 of the said Ordinances, with the consent of His Excellency the Governor, do hereby, in pursuance of the agreement dated the 10th day of July 1918, admit the claim of the said claimant to the said land, as more fully described herein below, under section 4, sub-section (1), of the said Ordinances.

*Description of the Land referred to.*

The land commonly called or known as Udahawatta, situated in the village of Rawana-ella, in the Kumbalwela korale of the Yatikinda division, in the Province of Uva, containing in extent 2 roods and 4 perches, and shown as lot 64D in block survey preliminary plan 280 and in the annexed diagram, and bounded as follows: on the north by a footpath, Udahawatta sold to Rajapaksa Randunu Dewayalage Pussellamankadagedera Rankonda under the Waste Lands Ordinances; on the east by Udahawatta sold to Rajapaksa Randunu Dewayalage Pussellamankadagedera Rankonda under the Waste Lands Ordinances, Pussalamankadewatta claimed by Pussalamankade Dantuwa; on the south by Dimbulehena sold to Pussellamankadagedera Rajapaksa Randunu Dewayalage Dantuwa under the Waste Lands Ordinances; on the west by Dimbulehena (reservation for minor road) to be declared the property of the Crown under the Waste Lands Ordinances.



Surveyor-General's Office,  
Colombo, November 25, 1919.

Scale of 4 Chains to an Inch.

H. P. HARRISON,  
for Surveyor-General.

January 12, 1920.

M. T. ARCHIBALD,  
Special Officer.

**Uva S. O. No. 2,436.**

**Order under Section 4, Sub-section (1), of "The Waste Lands Ordinances of 1897, 1899, 1900, and 1903," admitting Lands to be Private Property.**

In the matter of the lands commonly called or known as Udahawatta, situate in the village of Rawanaella, in the Kumbalwela korale of the Yatikinda division, in the Province of Uva, and of "The Waste Lands Ordinances of 1897, 1899, 1900, and 1903."

WHEREAS in pursuance of section 1 of the said Ordinances it was duly notified on the 28th day of September, 1917, that if no claim to the lands commonly called or known as Udahawatta, situate in the village of Rawanaella, in the Kumbalwela korale of the Yatikinda division, in the Province of Uva, containing in extent 2 roods and 4 perches, and shown as lots 60A and 64E in block survey preliminary plan 280 and in the annexed diagram, was made to John Murray Davies, Special Officer appointed under section 28 of the said Ordinances, within the period of three months from the date specified in the said notice, such lands would be declared the property of the Crown, and dealt with on account of the Crown (*vide* Notice No. 6,588):

And whereas Rajapaksa Randunu Dewayalage Pussellemankadagedera Rankonda made claim thereto, and John Murray Davies, the aforesaid Special Officer, made due inquiry into such claim; I, Mungo Tennent Archibald, Special Officer appointed under section 28 of the said Ordinances, with the consent of His Excellency the Governor, do hereby, in pursuance of the agreement dated the 10th day of July, 1918, admit the claim of the said claimant to the said lands, as more fully described herein below, under section 4, sub-section (1), of the said Ordinances.

*Description of the Lands referred to.*

The following lots situated in the village of Rawanaella, in the Kumbalwela korale of the Yatikinda division, in the Province of Uva, as described in the annexed diagram:—

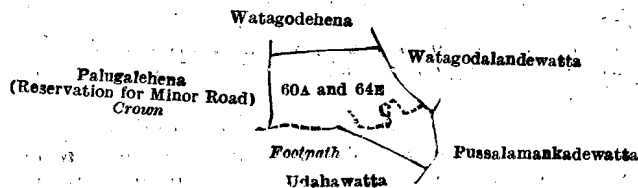
Block survey preliminary plan 280.

Lot.	Name of Land.	Extent, A. R. P.
60A ..	Udahawatta ..	0 1 22
64E ..	Do. ..	0 0 22

(Exclusive of the footpath passing through the land.)

0 2 4

and bounded as follows: on the north by Watagodehena sold to Kahagollegedera Mutu Menika under the Waste Lands Ordinances; on the east by Watagodalandewatta claimed by P. Dantuwa, Pussalamankadewatta claimed by Pussaia-mankade Dantuwa; on the south by Udahawatta sold to Pussellamankadagedera Rajapaksa Randunu Dewayalage Dantuwa under the Waste Lands Ordinances, a footpath; on the west by Palugalehena (reservation for minor road), to be declared the property of the Crown under the Waste Lands Ordinances.



Surveyor-General's Office,  
Colombo, November 25, 1919.

Scale of 4 Chains to an Inch.

H. P. HARRISON,  
for Surveyor-General.

January 12, 1920.

M. T. ARCHIBALD,  
Special Officer.

**Uva S. O. No. 2,437.**

**Order under Section 4, Sub-section (1), of "The Waste Lands Ordinances of 1897, 1899, 1900, and 1903."**

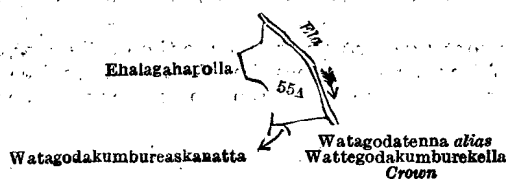
In the matter of the land commonly called or known as Bogetekumbureaskanatta, situate in the village of Rawanaella, in the Kumbalwela korale of the Yatikinda division, in the Province of Uva, and of "The Waste Lands Ordinances of 1897, 1899, 1900, and 1903."

WHEREAS in pursuance of section 1 of the said Ordinances it was duly declared and notified on the 28th day of September, 1917, that if no claim to the land commonly called or known as Bogetekumbureaskanatta, situate in the village of Rawanaella, in the Kumbalwela korale of the Yatikinda division, in the Province of Uva, containing in extent 31 perches, and shown as lot 55A in block survey preliminary plan 280 and in the annexed diagram, was made to John Murray Davies, Special Officer, appointed under section 28 of the said Ordinances, within the period of three months from the date specified in the said notice, such land would be declared the property of the Crown, and dealt with on account of the Crown (*vide* Notice No. 6,588):

And whereas Bentota Gamage Punchiappuhami made claim thereto, and John Murray Davies, Special Officer appointed under section 28 of the said Ordinances, made due inquiry into such claim, and whereas the said claimant and the aforesaid John Murray Davies, with the consent of His Excellency the Governor, came to an agreement in writing dated the 10th day of July, 1918, concerning the said land, under section 4, sub-section (1), of the said Ordinances, whereby it was agreed that the said claimant should be declared the purchaser of the said land upon payment on or before the 10th day of October, 1918, to the Government Agent at Badulla, or to the Settlement Officer, of a sum of Rupees Five only (Rs. 5), as the purchase amount of the said land, and whereas the said amount has been duly paid by the said claimant, he is hereby, in pursuance of the agreement aforementioned, declared to be the purchaser of the said land, as more fully described herein below.

*Description of the Land referred to.*

The land commonly called or known as Bogetekumbureaskanatta, situated in the village of Rawanaella, in Kumbalwela korale of the Yatikinda division, in the Province of Uva, containing in extent 31 perches, and shown as lot 55A in block survey preliminary plan 280 and in the annexed diagram; and bounded as follows: on the north and east by an ela; on the south by Watagodatenna *alias* Wattegodakumburekella to be declared the property of the Crown under the Waste Lands Ordinances, Watagodakumbureaskanatta sold to Ellemahagedera Ratnayaka Mudiyansele Menikrala under the Waste Lands Ordinances; on the west by Ehalagahapolla claimed by Mahagedera Menikrala.



Surveyor-General's Office,  
Colombo, November 25, 1919.

Scale of 4 Chains to an Inch.

H. P. HARRISON,  
for Surveyor-General.

January 12, 1920.

M. T. ARCHIBALD,  
Special Officer.

## Uva S. O. No. 2,438.

## Order under Section 4, Sub-section (1), of "The Waste Lands Ordinances of 1897, 1899, 1900, and 1903."

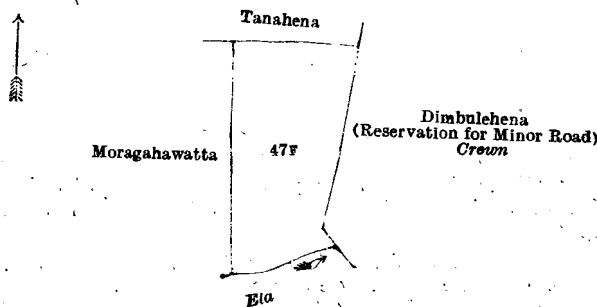
In the matter of the land commonly called or known as Dimbulehena, situate in the village of Rawanaella, in the Kumbalwela korale of the Yatikinda division, in the Province of Uva, and of "The Waste Lands Ordinances of 1897, 1899, 1900, and 1903."

WHEREAS in pursuance of section 1 of the said Ordinances it was duly declared and notified on the 28th day of September, 1917, that if no claim to the land commonly called or known as Dimbulehena, situate in the village of Rawanaella, in the Kumbalwela korale of the Yatikinda division, in the Province of Uva, containing in extent 1 acre and 6 perches, and shown as lot 47F in block survey preliminary plan 280 and in the annexed diagram, was made to John Murray Davies, Special Officer appointed under section 28 of the said Ordinances, within the period of three months from the date specified in the said notice, such land would be declared the property of the Crown, and dealt with on account of the Crown (*vide* Notice No. 6,588):

And whereas Pussellemankadagedera Rajapaksa Randunu Dewayalage Dantuwa made claim thereto, and John Murray Davies, Special Officer appointed under section 28 of the said Ordinances, made due inquiry into such claim; and whereas the said claimant and the aforesaid John Murray Davies, with the consent of His Excellency the Governor, came to an agreement in writing dated the 10th day of July, 1918, concerning the said land, under section 4, sub-section (1), of the said Ordinances, whereby it was agreed that the said claimant should be declared the purchaser of the said land upon payment on or before the 10th day of October, 1918, to the Government Agent at Badulla, of a sum of Rupees Eight only (Rs. 8), as the purchase amount of the said land, and whereas the said amount has been duly paid by the said claimant, he is hereby, in pursuance of the agreement aforementioned, declared to be the purchaser of the said land, as more fully described herein below.

*Description of the Land referred to.*

The land commonly called or known as Dimbulehena, situated in the village of Rawanaella, in the Kumbalwela korale of the Yatikinda division, in the Province of Uva, containing in extent 1 acre and 6 perches, and shown as lot 47F in block survey preliminary plan 280 and in the annexed diagram; and bounded as follows: on the north by Tanahena; on the east by Dimbulehena (reservation for Minor Road Crown); on the south by an ela; on the west by Moragahawatta (private).



Surveyor-General's Office,  
Colombo, November 25, 1919.

Scale of 4 Chains to an Inch.

H. P. HARRISON,  
for Surveyor-General.

January 12, 1920.

M. T. ARCHIBALD,  
Special Officer.

## Uva S. O. No. 2,439.

## Order under Section 4, Sub-section (1), of "The Waste Lands Ordinances of 1897, 1899, 1900, and 1903."

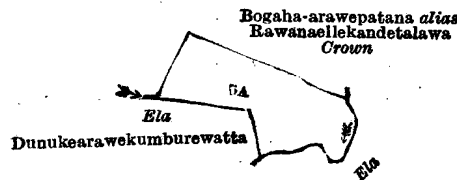
In the matter of the lands commonly called or known as Bogaha-arawewatta *alias* Rawanaellekandetalawa, situate in the village of Rawanaella, in the Kumbalwela korale of the Yatikinda division, in the Province of Uva, and of "The Waste Lands Ordinances of 1897, 1899, 1900, and 1903."

WHEREAS in pursuance of section 1 of the said Ordinances it was duly declared and notified on the 28th day of September, 1917, that if no claim to the land commonly called or known as Bogaha-arawewatta *alias* Rawanaellekandetalawa, situate in the village of Rawanaella, in the Kumbalwela korale of the Yatikinda division, in the Province of Uva, containing in extent 2 roods and 5 perches, and shown as lot 6A in block survey preliminary plan 280, and in the annexed diagram, was made to John Murray Davies Special Officer, appointed under section 28 of the said Ordinances, within the period of three months from the date specified in the said notice, such land would be declared the property of the Crown, and dealt with on account of the Crown (*vide* Notice No. 6,588):

And whereas Beenegedera Ratnayaka Mudiyansele Siribadde made claim thereto, and John Murray Davies, Special Officer appointed under section 28 of the said Ordinances, made due inquiry into such claim, and whereas the said claimant and the aforesaid John Murray Davies, with the consent of His Excellency the Governor, came to an agreement in writing dated the 10th day of July, 1918, concerning the said land, under section 4, sub-section (1), of the said Ordinances, whereby it was agreed that the said claimant should be declared the purchaser of the said land upon payment on or before the 10th day of October, 1918, to the Government Agent at Badulla, or to the Settlement Officer, of a sum of Rupees Five only (Rs. 5), as the purchase amount of the said land, and whereas the said amount has been duly paid by the said claimant, he is hereby, in pursuance of the agreement aforementioned, declared to be the purchaser of the said land, as more fully described herein below.

*Description of the Land referred to.*

The land commonly called or known as Bogaha-arawewatta *alias* Rawanaellekandetalawa, situated in the village of Rawanaella, in the Kumbalwela korale of the Yatikinda division, in the Province of Uva, containing in extent 2 roods and 5 perches, and shown as lot 6A in block survey preliminary plan 280 and in the annexed diagram; and bounded as follows: on the north by Bogaha-arawepatana *alias* Rawanaellekandetalawa to be declared the property of the Crown under the Waste Lands Ordinances; on the east by an ela; on the south by an ela; Dunukearawekumburewatta claimed by Binne Siri Badde, an ela; on the west by Bogaha-arawepatana *alias* Rawanaellekandetalawa to be declared the property of the Crown under the Waste Lands Ordinances.



Surveyor-General's Office,  
Colombo, November 25, 1919.

Scale of 4 Chains to an Inch.

H. P. HARRISON,  
for Surveyor-General.

January 12, 1920.

M. T. ARCHIBALD,  
Special Officer.

**Uva S. O. No. 2,440.**

**Order under Section 4, Sub-section (1), of "The Waste Lands Ordinances of 1897, 1899, 1900, and 1903."**

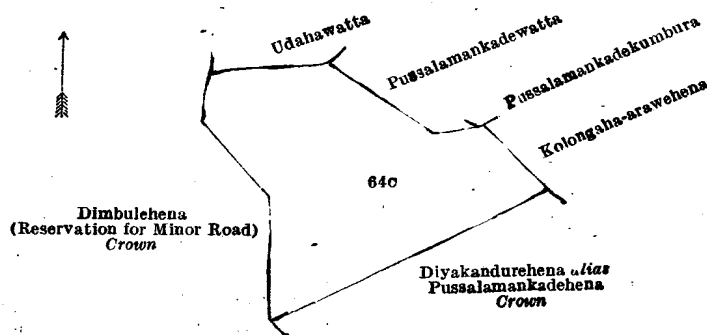
In the matter of the land commonly called or known as Dimbulehena, situate in the village of Rawanaella, in the Kumbalwela korale of the Yatikinda division, in the Province of Uva, and of "The Waste Lands Ordinances of 1897, 1899, 1900, and 1903."

WHEREAS in pursuance of section 1 of the said Ordinances it was duly declared and notified on the 28th day of September, 1917, that if no claim to the land commonly called or known as Dimbulehena, situate in the village of Rawanaella, in the Kumbalwela korale of the Yatikinda division, in the Province of Uva, containing in extent 2 acres and 11 perches, and shown as lot 64c in block survey preliminary plan 280 and in the annexed diagram, was made to John Murray Davies, Special Officer appointed under section 28 of the said Ordinances, within the period of three months from the date specified in the said notice, such land would be declared the property of the Crown, and dealt with on account of the Crown (*vide* Notice No. 6,588):

And whereas Pussellemankadagedera Rajapaksa Randunu Dewayalage Dantuwa made claim thereto, and John Murray Davies, Special Officer appointed under section 28 of the said Ordinances, made due inquiry into such claim, and whereas the said claimant and the aforesaid John Murray Davies, with the consent of His Excellency the Governor, came to an agreement in writing dated the 10th day of July, 1918, concerning the said land, under section 4, sub-section (1), of the said Ordinances, whereby it was agreed that the said claimant should be declared the purchaser of the said land upon payment on or before the 10th day of October, 1918, to the Government Agent at Badulla, of a sum of Rupees Sixteen only (Rs. 16), as the purchase amount of the said land, and whereas the said amount has been duly paid by the said claimant, he is hereby, in pursuance of the agreement aforementioned, declared to be the purchaser of the said land, as more fully described herein below.

*Description of the Land referred to.*

The land commonly called or known as Dimbulehena, situated in the village of Rawanaella, in the Kumbalwela korale of the Yatikinda division, in the Province of Uva, containing in extent 2 acres and 11 perches, and shown as lot 64c in block survey preliminary plan 280 and in the annexed diagram and bounded as follows: on the north by Udahawatta sold to Pussellamankadagedera Rajapaksa Randunu Dewayalage Dantuwa under the Waste Lands Ordinances, Pussalamankadewatta claimed by Pussellemankade Dantuwa, Pussalamankadekumbura claimed by Pussellemankade Rankonda and another; on the east by Kolongaha-arawehena (private); on the south by Diyakandurehena *alias* Pussalamankadehena to be declared the property of the Crown under the Waste Lands Ordinances; on the west by Dimbulehena (reservation for minor road) to be declared the property of the Crown under the Waste Lands Ordinances.



Surveyor-General's Office,  
Colombo, November 25, 1919.

Scale of 4 Chains to an Inch.

H. P. HARRISON,  
for Surveyor-General.

January 12, 1920.

M. T. ARCHIBALD,  
Special Officer.

**Uva S. O. No. 2,441.**

**Order under Section 4, Sub-section (1), of "The Waste Lands Ordinances of 1897, 1899, 1900, and 1903."**

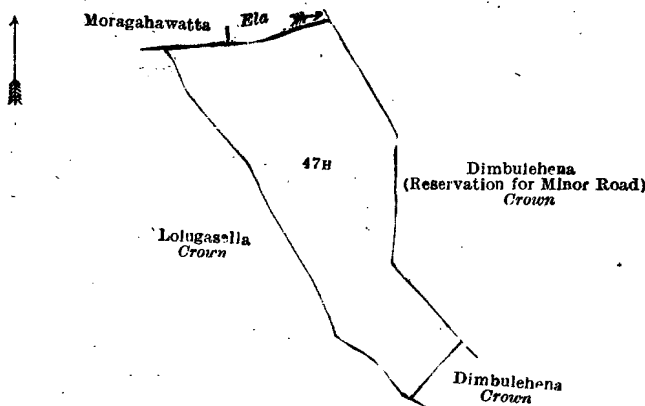
In the matter of the land commonly called or known as Dimbulehena, situate in the village of Rawanaella, in the Kumbalwela korale of the Yatikinda division, in the Province of Uva, and of "The Waste Lands Ordinances of 1897, 1899, 1900, and 1903."

WHEREAS in pursuance of section 1 of the said Ordinances it was duly declared and notified on the 28th day of September, 1917, that if no claim to the land commonly called or known as Dimbulehena, situate in the village of Rawanaella, in the Kumbalwela korale of the Yatikinda division, in the Province of Uva, containing in extent 2 acres and 14 perches, and shown as lot 47H in block survey preliminary plan 280 and in the annexed diagram, was made to John Murray Davies, Special Officer appointed under section 28 of the said Ordinances, within the period of three months from the date specified in the said notice, such land would be declared the property of the Crown, and dealt with on account of the Crown (*vide* Notice No. 6,588):

And whereas Rajapaksa Randunu Dewayalage Pussellemankadagedera Rankonda made claim thereto, and John Murray Davies, Special Officer appointed under section 28 of the said Ordinances, made due inquiry into such claim, and whereas the said claimant and the aforesaid John Murray Davies, with the consent of His Excellency the Governor, came to an agreement in writing dated the 10th day of July, 1918, concerning the said land, under section 4, sub-section (1), of the said Ordinances, whereby it was agreed that the said claimant should be declared the purchaser of the said land upon payment on or before the 10th day of October, 1918, to the Government Agent at Badulla, of a sum of Rupees Sixteen only (Rs. 16), as the purchase amount of the said land, and whereas the said amount has been paid by the said claimant; he is hereby, in pursuance of the agreement aforementioned, declared to be the purchaser of the said land, as more fully described herein below.

*Description of the Land referred to.*

The land commonly called or known as Dimbulehena, situated in the village of Rawanaella, in the Kumbalwela korale of the Yatikinda division, in the Province of Uva, containing in extent 2 acres and 14 perches, and shown as lot 47H in block survey preliminary plan 280 and in the annexed diagram; and bounded as follows: on the north by Moragahawatta (private), an ela; on the east by Dimbulehena (reservation for minor road) to be declared the property of the Crown under the Waste Lands Ordinances; on the south by Dimbulehena to be declared the property of the Crown under the Waste Lands Ordinances, Lolugasella declared to be the property of the Crown under the Waste Lands Ordinances; on the west by Lolugasella declared to be the property of the Crown under the Waste Lands Ordinances.



Surveyor-General's Office,  
Colombo, November 25, 1919.

Scale of 4 Chains to an Inch.

H. P. HARRISON,  
for Surveyor-General.

January 12, 1920.

M. T. ARCHIBALD,  
Special Officer.

**Kegalla S. O. No. 291.**

**Order under Section 2 of "The Waste Lands Ordinances of 1897, 1899, 1900, and 1903," declaring Lands to be Crown Property.**

In the matter of the lands commonly called or known as streams, roads, and footpaths, situate in the village of Dambulla, in the Walgam pattu of the Kinigoda korale of the Kegalla District, in the Province of Sabaragamuwa, and of "The Waste Lands Ordinances of 1897, 1899, 1900, and 1903."

THE notice required by section 1 of "The Waste Lands Ordinances of 1897, 1899, 1900, and 1903," having been duly published in manner prescribed by that section in respect of the above-named lands (*vide* Notice No. 7,410), and no claim having been made to the said lands or to any interest therein within the period of three months from the date specified in the said notice, I, Frederick Lewis, Special Officer appointed under section 28 of the said Ordinances, under and by virtue of the powers vested in me in that behalf by section 2 of the said Ordinances, do hereby on this 1st day of March, 1920, order and declare that the said lands, as more fully described herein below, situate in the village of Dambulla, in the Walgam pattu of the Kinigoda korale of the Kegalla District, in the Province of Sabaragamuwa, and shown as lots 62 and 63 in block survey preliminary plan 139 and in the annexed diagram, and containing in extent 4 acres 1 rood and 35 perches, are the property of the Crown.

*Description of the Lands referred to.*

The following lots situated in the village of Dambulla, in the Walgam pattu of the Kinigoda korale of the Kegalla District, in the Province of Sabaragamuwa, as described in the annexed diagram:—

Block survey preliminary plan 139.		Extent, A. R. P.
Lot.	Name of Land.	
62	Streams	2 2 13
63	Roads and footpaths	1 3 22
		4 1 35

and bounded as follows: on the north by the village limits of Bamunaulla and Nattambura; on the east by the village limit of Nattambura, the village limit of Mirihagoda; on the south, by part of Walaru-oya (Deliwala village limit), a stream (Godgampola village limit), Padawigampola village limit; on the west by the village limit of Padawigampola, the village limit of Udagaladeniya, the village limit of Medagaladeniya, and the village limit of Kadugama.

NOTE.—The following lots lying within the above-mentioned boundaries are excluded from this order, and no part of their aggregate acreage of 361 acres 3 roods and 2 perches is included in the acreage of 4 acres 1 rood and 35 perches given above:—

## Block survey preliminary plan 139.

Lot.	Name of Land.	Extent, A. R. P.	Lot.	Name of Land.	Extent, A. R. P.
A 1	Dambullakandemukalana	263 0 19	A 31A	Gorakagahamulahena (T. P. 330,675)	0 1 4
A 1A	Do.	0 1 13	A 31B	Budugehena or Ambagahahena	0 3 25
A 1B	Do.	0 0 27	A 32	Gallindawatta	0 3 15
A 1C	Wewehena	4 2 7	A 33	Paranagederawatta	0 2 25
A 2	Ambagahamulawatta (T. P. 330,754)	0 3 22	A 34	Godellewatta	1 2 2
A 3	Nirawiyahena (T. P. 331,470)	2 0 20	A 35	Dampitiyewatta (T. P. 330,755)	1 1 22
A 4	Ambagahamulahena (T. P. 332,225)	1 0 3	A 36	Nikapillewewatta	0 3 5
A 4A	Mugunugahamulahena (T. P. 330,652)	1 1 22	A 37	Pinnalandewatta	0 2 2
A 4B	Ambagahamulahena (T. P. 330,754)	0 3 25	A 38	Ditto <i>alias</i> Kehelwatta	1 1 30
A 5	Kadurugahamulawatta (T. P. 314,041)	1 2 19	A 39	Pinnalandehena (T. P. 308,507)	1 2 0
A 6	Bogahamulahena (T. P. 313,824)	2 0 33	A 39A	Udawewahena	0 3 26
A 6A	Dampitiyahena (T. P. 330,735)	0 0 11	A 39B	Do.	0 0 10
A 7	Bogahamulawatta (T. P. 313,824)	2 2 26	A 40	Kanuketiyakumbura, Galahitiyawekumbura, Yaddelikumbura, Mut-tettuwakumbura, Ambagahamulakumbura, Gedoragawakumbura, Demetahetakumbura, Maussakumbura, Yakullakumbura, Medakumbura, Kadurugahamulaliyadda, and Aswedduma	24 0 31
A 8	Atharanahena (T. P. 331,483)	0 2 38	A 41	Kanuketiyapillewa	0 1 15
A 9	Atharanawatta (T. P. 331,552)	0 3 9	A 42	Hitinawatta	0 3 4
A 10	Atharanawatta	3 0 33	A 43	Pahalagederawatta	0 2 38
A 11	Do.	0 3 6	A 44	Udahagedarawatta	0 2 23
A 12	Atharanahena	0 2 3	A 45	Liyanagahapitiyewatta	1 2 38
A 13	Pamuduwalahena (T. P. 313,292)	0 2 13	A 46	Hapugahamulahena (T. P. 318,971)	0 2 16
A 14	Pamuduwalawatta (do.)	0 1 17	A 47	Hapugahamulawatta	0 2 24
A 15	Pamuduwalawatta	1 0 38	A 48	Pillewahena	0 0 34
A 16	Atharana (T. P. 320,338)	0 3 5	A 49	Hitinawatta	1 0 12
A 17	Do. (T. P. 190,037)	0 3 8	A 50	Godellewatta	0 3 32
A 18	Atharanakumbura	2 1 25	A 51	Hitinawatta	0 1 29
A 19	Atharanapillewahena (T. P. 320,340)	1 1 23	A 52	Yakullehena	0 2 0
A 19A	Pinkumburepillewa	0 1 13	A 53	Do. (T. P. 236,222)	1 0 4
A 20	Pinuduwewakumbura, Pahalauduwewakumbura, and Udakanduwewakumbura	5 1 12	A 54	Yakullemukalana	0 3 10
A 21	Atharanawatta (T. P. 331,552)	0 2 32	A 55	Yakullehena (T. P. 330,676)	0 3 3
A 22	Pinuduwewapillewa	0 1 0	A 56	Yakullewatta	1 0 23
A 23	Atharanawatta	1 1 7	A 57	Maussakotuweowita (T. P. 330,762)	0 1 20
A 24	Bogahamulahena (T. P. 313,824)	1 1 12	A 58	Kiriwanawatta (T. P. 330,654)	1 0 22
A 24A	Nikapillewehena (T. P. 330,751)	0 0 25	A 59	Do. (do.)	0 2 25
A 24B	Do. (do.)	0 1 9	A 60	Dematahetawatta (T. P. 330,650)	1 2 19
A 24C	Pinkumburepillewa	0 0 2	A 61	Kiriwanahena (T. P. 330,653)	1 0 24
A 25	Dampitiyewatta (T. P. 330,779)	1 1 19			
A 26	Dampitiyehena (do.)	0 1 15			
A 27	Dampitiyewatta (T. P. 327,502)	0 3 7			
A 28	Do. (T. P. 327,193)	0 1 23			
A 29	Udumullewatta	0 1 39			
A 30	Do. (T. P. 307,409)	0 2 38			
A 31	Rukattanagahamulahena (T. P. 330,651)	0 3 27			
					361 3 2

[For Diagram see page 820.]

## Kegalla S. O. No. 297.

Order under Section 2 of "The Waste Lands Ordinances of 1897, 1899, 1900, and 1903,"  
declaring Lands to be Crown Property.

In the matter of the lands commonly called or known as Galgodawattehena (railway reserve), Panwattehena (railway reserve), Kanamiyagalahena (railway reserve), &c., situate in the village of Yatiwaldeniya, in the Galboda pattu of the Galboda korale of the Kegalla District, in the Province of Sabaragamuwa, and of "The Waste Lands Ordinances of 1897, 1899, 1900, and 1903."

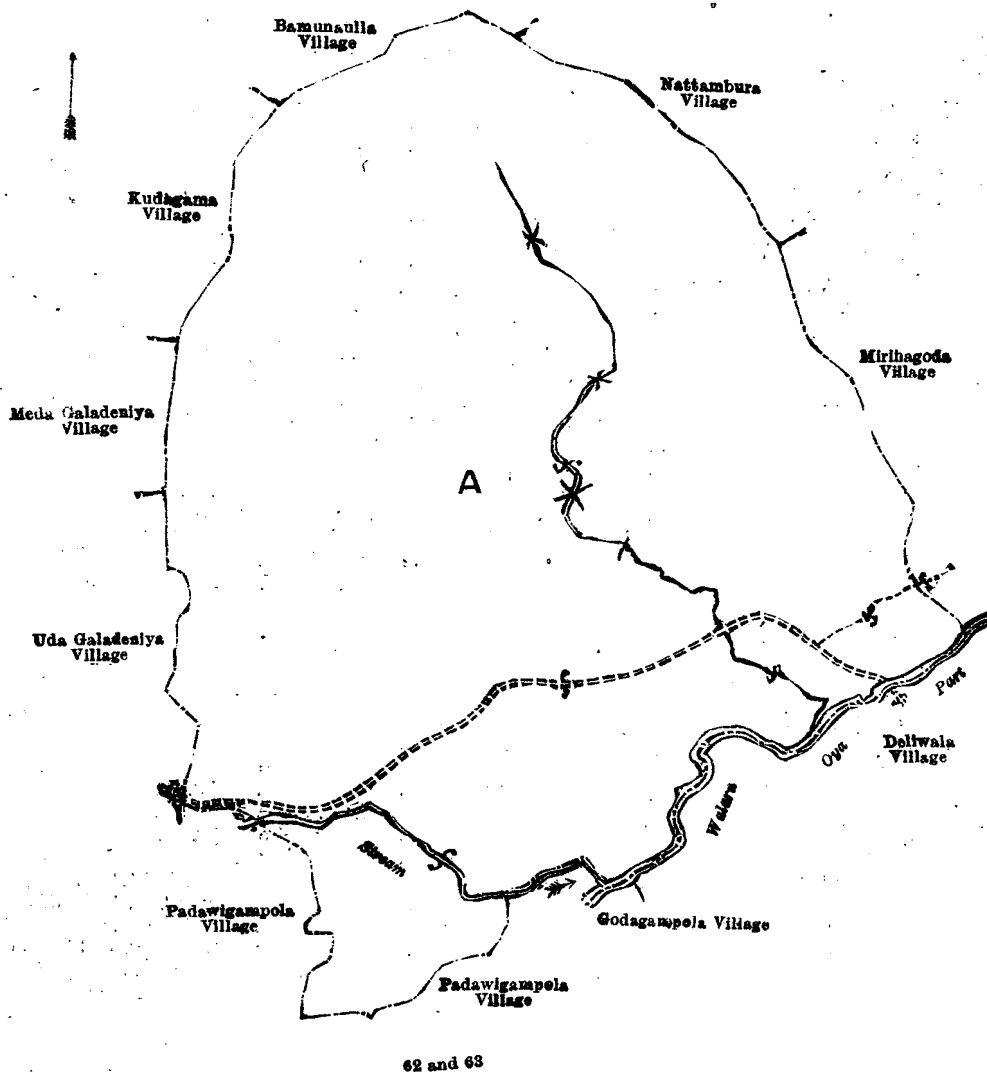
THE notice required by section 1 of "The Waste Lands Ordinances of 1897, 1899, 1900, and 1903," having been duly published in manner prescribed by that section in respect of the above-named lands (*vide* Notice No. 6,430), and no claim having been made to the said lands or to any interest therein within the period of three months from the date specified in the said notice, I, Frederick Lewis, Special Officer appointed under section 28 of the said Ordinances, under and by virtue of the powers vested in me in that behalf by section 2 of the said Ordinances, do hereby on this 29th day of February, 1920, order and declare that the said lands, as more fully described herein below, situate in the village of Yatiwaldeniya, in the Galboda pattu of the Galboda korale of the Kegalla District, in the Province of Sabaragamuwa, and shown as lots 15, 18, 24, 34, 42, 43, 44 and 16 in block survey preliminary plan 167 and in the annexed diagrams, and containing in extent 5 acres 3 roods and 5 perches, are the property of the Crown.

## Description of the Lands referred to.

The following lots situated in the village of Yatiwaldeniya, in the Galboda pattu of the Galboda korale of the Kegalla District, in the Province of Sabaragamuwa, as described in the annexed diagrams:—

## I.—Block survey preliminary plan 167.

Lot.	Name of Land.	Extent, A. R. P.	Lot.	Name of Land.	Extent, A. R. P.
15	Galgodawattehena (railway reserve)	0 1 12	43	Serugahamulatenna (railway reserve)	0 1 5
18	Panwattehena (do.)	0 1 32	44	Kalaotuwahena (do.)	0 1 38
24	Kanamiyagalahena (do.)	0 1 29			
34	Railway line	2 3 4			5 1 7
42	Pansalwattehena (railway reserve)	0 2 7			



Surveyor-General's Office,  
Colombo, September 12, 1919.

Scale of 16 Chains to an Inch.

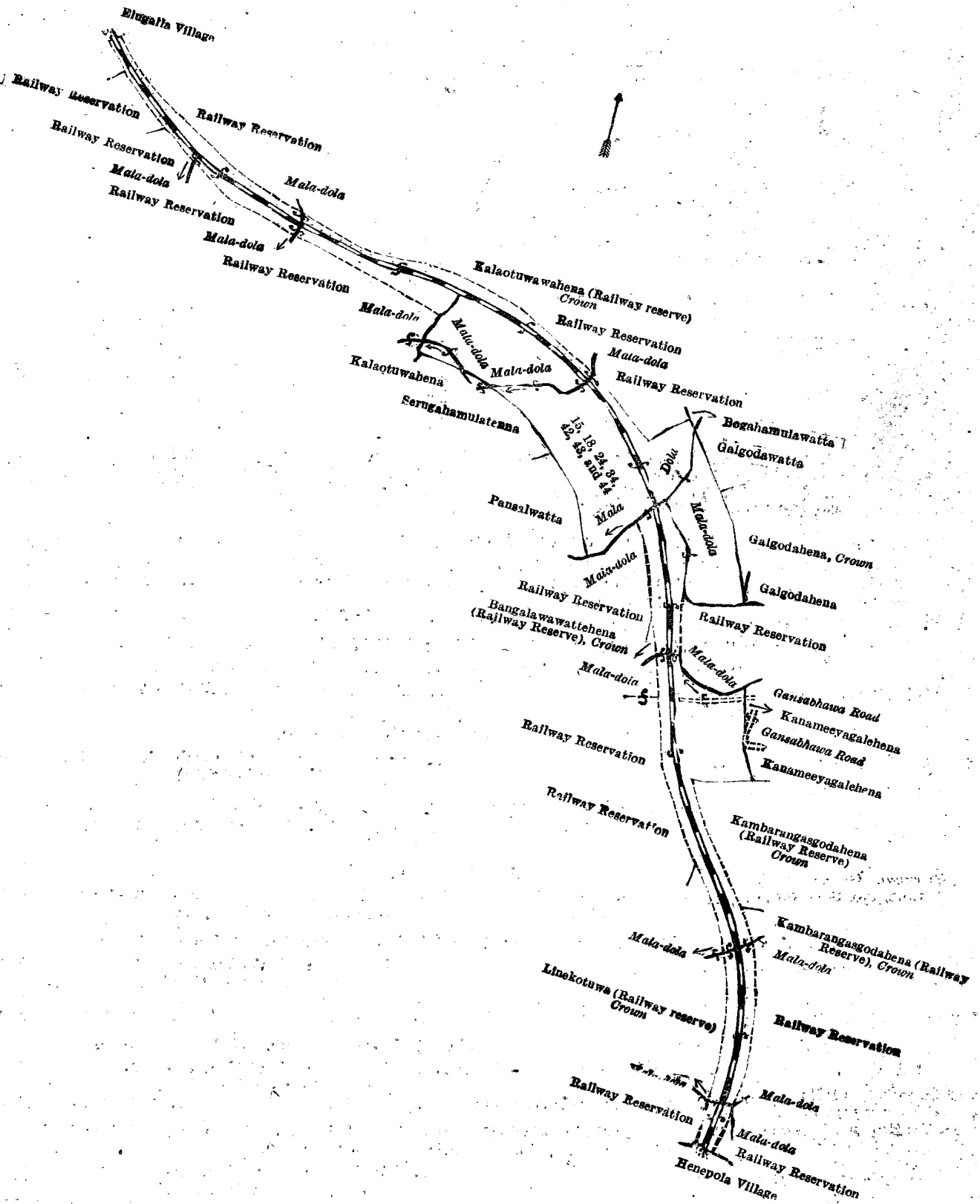
H. P. HARRISON,  
for Surveyor-General.

March 1, 1920.

FREDERICK LEWIS,  
Special Officer.

and bounded as follows: on the north by the railway reservation leased from the Crown, Maladola, Kalaotuawahena (railway reserve) to be declared the property of the Crown under the Waste Lands Ordinances, railway reservation leased from the Crown, Maladola, railway reservation leased from the Crown, Bogahamulawatta claimed by Pahalagedera Siyatu and others, Galgodawatta belonging to the Crown, Galgodahena to be declared the property of the Crown under the Waste Lands Ordinances, Galgodahena sold to Kuruwe Vidanelagegedera Kirihamy and others under the Waste Lands Ordinances, railway reservation leased from the Crown, Maladola, Gansabhawa road, Gansabhawa road, Kanamiyagalehena sold under the Waste Lands Ordinances, Gansabhawa road, Kanamiyagalehena sold under the Waste Lands Ordinances, Kambarangasgodahena (railway reserve) to be declared the property of the Crown under the Waste Lands Ordinances, Maladola, railway reservation leased from the Crown, Maladola, railway reservation leased from the Crown; on the east by the village limit of Henepola; on the south by the railway reservation leased from the Crown, Maladola, Linekotuwa (railway reserve) to be declared the property of the Crown under the Waste Lands Ordinances, Mala-dola, Linekotuwa (railway reserve) to be declared the property of the Crown under the Waste Lands Ordinances, railway reservation leased from the Crown, Maladola, Pansalwatta claimed by Gangoda Pansala, Serugahamulatenna sold to Wahumpurayalagedera Kira under the Waste Lands Ordinances, Maladola, Kalaotuawahena sold to Wahumpurayalage Sanda under the Waste Lands Ordinances, Maladola, railway reservation leased from the Crown, Maladola, railway reservation leased from the Crown, Maladola, railway reservation leased from the Crown; on the west by the village limit of Elugalla.





Surveyor-General's Office,  
Colombo, January 12, 1920.

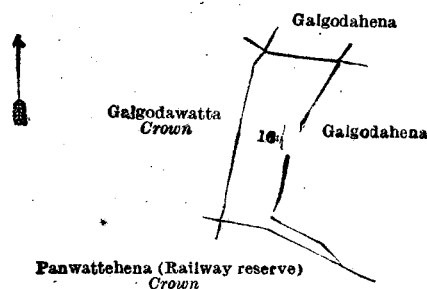
Scale of 4 Chains to an Inch.

H. P. HARRISON,  
for Acting Surveyor-General.

II.—Block survey preliminary plan 167.

Lot.	Name of Land.	Extent, A. R. P.
16	Galgodahena	0 1 38

and bounded as follows : on the north by Galgodahena claimed by Pahalagedera Punchirala and others ; on the east by Galgodahena sold to Kuruwe Vidanelagegedera Kirihamy and others under the Waste Lands Ordinances ; on the south by Panwattehana (railway reserve) to be declared the property of the Crown under the Waste Lands Ordinances ; on the west by Galgodawatta belonging to Crown.



Surveyor-General's Office,  
Colombo, January 12, 1920.

Scale of 4 Chains to an Inch.

H. P. HARRISON,  
for Acting Surveyor-General.

February 29, 1920.

FREDERICK LEWIS,  
Special Officer.

### LAND SALES IN THE CENTRAL PROVINCE.

No. 2,061, C. P.—The Government Agent, Central Province, will on Thursday, August 19, 1920, at 1.30 P.M., at his office in Kandy, put up to auction, for sale or settlement, or will otherwise dispose of, the under-mentioned portions of Crown land, in accordance with the regulations of Government regarding land sales. Fourteen allotments of land situated in the Uda Dumbara division of the Kandy District of the Central Province.

Lot.	Name of Land.	Village—	Name of Applicant.	Description.	Claimant—	Extent.		Upset price per acre, Rs.
						A.	R. P.	
Preliminary plan 7,006. Village—Torapitiya in Kandapahala korale. Claimant—Crown.								
1.	Kumburugodakumburekamata	..	Mr. Madugalla, Ratemahatmaya of Bintenna	Threshing-floor	..	0	0 13	300
2	Kumburegodakumbura	..	do.	Paddy field	..	3	2 22	300
Preliminary plan 6,743. Village—Mangoda in Udasiya pattu south. Claimant—Udawela Dehigollegedera Appuhamy (T. P. 61,409).								
1	Meda-elegommana	..	—	Forest, partly cultivated with cardamoms	..	4	2 25	—*
Claimant—Crown (private claim withdrawn).								
2	Meda-elegommana	..	—	Open ground and scrub (reservation for footpath)	..	0	0 25	—*
Claimant—Udawela Dehigollegedera Appuhamy (T. P. 61,409).								
3	Meda-elegommana	..	—	Forest, partly cultivated with cardamoms	..	2	3 16	—*
Claimant—Crown.								
4	Malaboda-elegommana	..	Idamegedera Dingirala, Vel-Muladeniya	Cardamom plantation, encroachment on Crown land	..	0	1 21	100
Preliminary plan 6,744. Village—Mangoda in Udasiya pattu south. Claimant—Crown.								
1	Katukitulemukalana	..	K. Ukku Banda	Cardamom plantation, encroachment on Crown land	..	1	0 22	100
2	Do.	..	Wansekeragedera Kalu Banda	do.	..	0	2 5	100
3	Do.	..	Wansekeragedera Dingiri Banda	do.	..	0	1 26	100
Preliminary plan 6,745. Village—Mangoda in Udasiya pattu south. Claimant—Crown.								
1	Elalahalamukalana	..	Wansekeragedera Kiri Banda	Cardamom plantation, encroachment on Crown land	..	0	2 11	100
2	Do.	..	Wansekeragedera Appuhamy	do.	..	0	0 32	100
Preliminary plan 6,763. Village—Mangoda in Udasiya pattu south. Claimants—Crown and Don Cornelis Atukorala of Maha-arukgoda, Panadure (Lenora Company).								
1	Monerawahanevatta	..	—	Cardamom plantation, encroachment on Crown land	..	4	0 10	100
3	Do.	..	—	do.	..	0	1 20	100
Claimant—Crown.								
2	Monerawahanevatta	..	—	Bare land (reservation for footpath)	..	0	0 9	—*

\* Not to be sold.

Further particulars regarding these lands can be obtained from the Government Agent, Central Province, and particulars regarding plans from the Surveyor-General.

Colonial Secretary's Office,  
Colombo, June 8, 1920.

B. HORSBURGH,  
Acting Colonial Secretary.

## LAND SALES IN THE SOUTHERN PROVINCE.

No. 3,669, S. P.—The Government Agent, Southern Province, will on Tuesday, July 20, 1920, at 1 P.M., at his office in Galle-Kachcheri, put up to auction, for sale or settlement, or will otherwise dispose of, the under-mentioned portions of Crown land, in accordance with the regulations of Government regarding land sales. Twelve allotments of land situated in the Wellaboda pattu division of the Galle District of the Southern Province.

Lot.	Name of Land.	Preliminary plan 5,153. Village—Paragahatota. Name of Applicant.	Claimant—Crown. Description.	Extent.		Upset price per acre, Rs.
				A.	R. P.	
10988	Tuduwegodaduwa	—	Island with chena	0	1 29	75
1061	Babunapadinchiwatta or Talgahawatta	Preliminary plan 9,177. Village—Kadurupe. —	Garden	2	3 14	250*
1063	Galapattawatta	—	Jungle	0	2 6	250†
1065	Do.	—	Garden	0	1 22	250‡
2541	Wapewatta	Preliminary plan 9,545. Village—Godagama. Gunetileke Harmanis Appu of Godagama	Garden	0	0 17 38	300
1	Gurugalkanda	Preliminary plan 10,916. Village—Yakkatuwa. Hewahakuru Babial	Chena	2	0 7	85
2	Gurugalkandeowita	Claimant—Hewahakuru Emanchiya. Hewahakuru Babial	Threshing-floor Plantation	0	1 0	75 14
4	Gurugalkanda	Claimant—Ilandari Deva Oidi. Hewahakuru Babial	Garden Plantation	0	1 15	75 36
5	Gurugalkanda	Claimant—Suduhakuru Hinnya. Hewahakuru Babial	Chena Plantation	1	1 9 8	85 2
6	Gurugalkanda	Claimant—Pettahakuru Meino. Hewahakuru Babial	Garden Plantation	1	0 21	75 37
1	Etambagahapittaniya or Walipota	Preliminary plan 11,299. Village—Pinikahena. P. M. Ubediris	T. D. Gunewardena of Kahaduwa. Native garden Plantation	0	1 11	50 20
2	Etambagahapittaniya or Walipota	Claimant—Crown. P. M. Ubediris	Native garden	0	3 36	50

\* Government owns only an undivided  $\frac{3}{4}$  of lot 1061.  
 † Government owns only an undivided  $\frac{3}{4}$  of lot 1063.  
 ‡ Government owns only an undivided  $\frac{3}{4}$  of lot 1065. } These shares only will be sold.

Further information regarding these lands can be obtained from the Government Agent, Southern Province, and their plans from the Surveyor-General.

Colonial Secretary's Office,  
Colombo, June 2, 1920.

B. HORSBURGH,  
Acting Colonial Secretary.

## LAND SALES IN THE NORTHERN PROVINCE.

No. 911, N. P.—The Government Agent, Northern Province, will on Monday, July 26, 1920, at 1 P.M., at the sale bungalow attached to Jaffna Kachcheri, put up to auction, for sale or settlement, or will otherwise dispose of, the under-mentioned portions of Crown land, in accordance with the regulations of Government regarding land sales. Thirty-four allotments of land situated in the Karachchi division of the Jaffna District of the Northern Province.

Lot.	Name of Land.	Preliminary plan 4,242. Village—Iranamadu. Extent, A. R. P.	Name of Land.	Extent, A. R. P.	
				A.	R. P.
1866	Makilankadu	.. 20 0 2	1851	Palaikkadu	.. 20 0 6
1865	Do.	.. 20 0 6	1850	Do.	.. 19 3 18
1891	Do.	.. 22 0 18	1849	Do.	.. 20 0 3
1876	Muttirankadu	.. 18 2 38	1848	Do.	.. 20 0 3
1890	Do.	.. 11 3 25	1839	Do.	.. 19 3 30
1878	Do.	.. 19 1 14	1840	Do.	.. 19 3 32
1877	Do.	.. 19 3 20	1841	Do.	.. 19 3 38
1889	Do.	.. 22 3 23	1842	Do.	.. 20 0 8
1856	Makilankadu	.. 26 0 5	1843	Do.	.. 19 3 38
1857	Do.	.. 19 3 38	1844	Do.	.. 20 0 0
1858	Do.	.. 20 0 0	1845	Do.	.. 20 0 8
1859	Do.	.. 19 2 35	1862	Makilankadu	.. 18 3 13
1860	Do.	.. 19 3 2	1892	Do.	.. 24 3 18
1861	Do.	.. 19 3 1	1847	Palaikkadu	.. 19 0 9
1855	Palaikkadu	.. 8 3 23	1846	Do.	.. 18 3 30
1854	Do.	.. 19 0 9	1893	Do.	.. 16 1 1
1853	Do.	.. 20 0 10	Upset price per acre is Rs. 30. These lots will be irrigable by the Karachchi Irrigation Scheme. The irrigation rate shall be Rs. 2 per acre for north-east monsoon crop and Rs. 4 per acre for south-west monsoon crop. These rates shall be subject to revision quinquennially. Further information regarding these lands can be obtained from the Government Agent, Northern Province, and plans of them from the Surveyor-General.		
1852	Do.	.. 20 0 0	Colonial Secretary's Office, Colombo, June 8, 1920.		

B. HORSBURGH,  
Acting Colonial Secretary.

## LAND SALES IN THE EASTERN PROVINCE.

No. 1,518, E. P.—On Saturday, July 24, 1920, at 10 A.M., the Government Agent for the Eastern Province will put up for sale or settlement, or other disposal, at Chenkalladi Resthouse, the under-mentioned portions of Crown land on the terms authorized by Government. Thirty-four allotments of land situated in Koralai and Eravur pattus of the Batticaloa District, Eastern Province.

## Koralai Pattu.

Lot.	Name of Land.	Name of Applicant.	Description.	Extent.		
				A.	R.	P.
Preliminary plan 5,047. Village—Chantiveli.						
1	Palayadithonapumi	K. Kantavanam	High jungle fit for coconuts	1	3	2
Preliminary plan 5,212. Village—Chantiveli.						
1	Kimbuluppodianmadukadu	K. Seeni	Jungle fit for coconuts	1	0	14
Preliminary plan 5,043. Village—Palaiyadittona.						
1	Palaiyaditonapumy	Ramasamy Kanapathy	Scrub jungle fit for coconuts	2	1	31
2	Do.	—	Scrub jungle (reservation for toona)	1	0	14*
Preliminary plan 5,216. Village—Murakkoddanchenai.						
1	Vempupumi	W. Harmanis de Silva	Jungle fit for coconuts	2	1	17
2	Do.	Encroachment by W. Harmanis de Silva (since abandoned)	Coconut garden	1	1	25
Preliminary plan 5,215. Village—Murakkoddanchenai.						
1	Vempupumi	W. Harmanis de Silva	Jungle fit for coconuts	3	0	15
2	Do.	Encroachment by W. Harmanis de Silva (since abandoned)	do.	0	3	36
Preliminary plan 5,066. Village—Vakarai.						
8	Roddupperpumi	A. Pedrupillai, Police Headman	Jungle	5	1	36
Preliminary plan 5,214. Village—Kalkuda.						
1	Pandimadupumi	Rev. J. R. Tambimuttu	Jungle fit for coconuts	5	0	25
2	Do.	—	Jungle (reservation for right of way)	0	0	19*

## Eravur Pattu.

Preliminary plan 5,062. Village—Eravur.						
1	Aiyankenipumi	—	Scrub jungle (reservation for right of way)	0	0	26*
2	Do.	C. M. Nallaratanam	Scrub jungle fit for coconuts	5	0	1
Preliminary plan 5,199. Village—Eravur.						
1	Ettukkaltalawaipumi <i>alias</i> Miradakeni	M. Ahamadulevvai	Jungle fit for coconuts	4	1	7
2	Do.	Ditto (encroachment by applicant)	do.	1	0	15
3	Do.	do.	Coconut garden	0	3	8
Preliminary plan 5,468. Village—Kaluvankeni.						
1	Villuvembu	Veenasitamby Kandiah	Low jungle fit for coconuts	3	3	31
2	Do.	—	Low jungle (reservation for means of access)	0	0	25*
3	Do.	—	Low jungle (reservation for road)	0	0	24*
Preliminary plan 5,236. Village—Punnaikuda.						
1	Punnaikudapumi	T. Rajanayagam	Jungle fit for coconuts	5	0	21
2	Do.	Encroachment by G. W. Vallipura Modr.	Coconut garden (reservation for road)	0	3	0*
Preliminary plan 5,189. Village—Punnaikuda.						
1	Mudakkumavadipumi	M. L. Rasheed	Jungle fit for coconuts	5	0	14
Preliminary plan 5,326. Village—Punnaikuda.						
1	Aiyankenipumi	A. B. Mathias de Silva	Jungle fit for coconuts	6	3	17
2	Do.	General sale	do.	2	3	2
3	Pilavadicholai	W. Nandias de Silva	do.	5	1	22
Preliminary plan 5,064. Village—Punnaikuda.						
1	Orumulachcholaipumi	A. Adambawa	Scrub jungle fit for coconuts	4	2	16
2	Do.	—	Scrub jungle (reservation for right of way)	0	0	37*
3	Do.	—	do.	0	1	2*
4	Do.	General sale	Scrub jungle fit for coconuts	6	2	10
5	Aiyankenipumi	M. E. Mohamadu Meerasaibo	do.	7	0	0
6	Do.	—	Scrub jungle (reservation for right of way)	0	0	34*
7	Nellimadupumi	M. Omarulevvaipodi	Scrub jungle fit for coconuts	5	3	18
8	Do.	—	Scrub jungle (reservation for right of way)	0	0	36*
Preliminary plan 5,082. Village—Kusalana.						
2	Kusalanaipumi	—	Jungle (reservation for stream)	0	3	30*

\* Not for sale.

N.B.—Upset price of these lots will be notified at the time of sale.

Further information regarding these lands can be obtained from the Government Agent, Eastern Province, and plans of them from the Surveyor-General.

Colonial Secretary's Office,  
Colombo, June 3, 1920.

B. HORSBURGH,  
Acting Colonial Secretary.

## LAND SALES IN THE NORTH-CENTRAL PROVINCE.

No. 2,098, N.C. P.—The Government Agent, North-Central Province, will on Monday, July 26, 1920, at 1 P.M., at the Anuradhapura Kacheheri, put up to auction, for sale or settlement, or will otherwise dispose of, the under-mentioned portions of Crown land, in accordance with the regulations of Government regarding land sales. Twenty-five allotments of land situated in the Hurulu and the Kalagam palatas of the Nuwarakalawiya district of the North-Central Province.

Lot.	Name of Land.	Name of Applicant.	Description.	Extent.		Upset price per acre, Rs.
				A.	R. P.	
Preliminary plan 5,381. Village—Katuwellagama in Kalagam korale south.						
1	Kongahahena	—	Jungle suitable for paddy cultivation	1	3 37	16
3	Do.	F. Baiya Panikkiya of Hammil-lewa	Paddy field, encroachment by the applicant and others	2	3 25	26
4	Kongahaidama	K. Saththana of ditto	Jungle suitable for paddy cultivation	3	0 10	16
Preliminary plan 5,420. Village—Marakkala Etawirawewa in Kunchuttu korale.						
1	Dambagahaidama	Ali Ibrahim Moosa of Marakkala Etawirawewa	Chena suitable for paddy	1	1 31	17 50
Preliminary plan 5,421. Village—Dunukeiyaulpota in Kunchuttu korale.						
1	Helambagahaidama	A. Ali Ibrahim Marakkayer of Dunukeiyaulpota	Chena suitable for paddy	1	1 25	16
2	Dambagahidama	Yakkutamby Cassim of ditto	do.	0	3 37	18
3	Welagawaidama	—	Encroachment by Sena Peeru Mohamedu Vidane of Nikawewa	0	2 10	21
Preliminary plan 5,423. Village—Elapatagama in Uddiyankulam korale.						
1	Dambagahaidama	Pina Sinhala Virudu Panikkiya of Migahadigiliya	Chena suitable for paddy cultivation	1	0 9	16
2	Do.	—	Reservation for tank bund	0	1 5	—*
Preliminary plan 5,425. Village—Nelugollekada in Kalpe korale.						
1	Kadurugahaidama	Nugulebbe Hamidu of Nelugollekada	Chena fit for garden	0	3 38	16
2	Do.	—	Reservation for minor road	0	0 12	—*
3	Boradamanagahaidama	Alitamby Seleiman of Nelugollekada	Chena fit for garden	0	2 2	16
4	Do.	—	Reservation for minor road	0	0 10	—*
Preliminary plan 5,308. Village—Malawa in Kalagam korale south.						
2	Helambagahakumbura	—	Paddy field, encroachment by Dingirala Vel-Vidane of Mahakekirawa	0	0 12	51
Final village plan 3. Village—Uipotha in Maminiya korale.						
2F	Kongahahena	J. L. Hamidu Lebbe of Uipotha	Jungle fit for paddy	0	1 28	20
2G	Do.	—	do.	1	2 9	20
2H	Kongahawela	—	Paddy, encroachment by J. L. Hamidu Lebbe of Uipotha	1	0 20	16
2I	Kudawela	—	Paddy, encroachment by Muttukandu Udayar of Bammunugama	0	2 17	16
2K	Kudawewakele	—	Jungle fit for paddy	0	1 26	16
2L	Do.	Muttukandu Udayar of Bammunugama	do.	1	0 16	16
Final village plan 3,936. Village—Maha Divulwewa in Matombuwa korale.						
675	Halambagahakele	Puspavelpediya	Jungle fit for paddy cultivation	2	2 38	16
677	Kiriyaahalanda	Puspavelpediyage Walliya	Jungle suitable for paddy cultivation	2	3 12	16
678	Horonelapahala-akkare	Janguwage Puspa	do.	3	1 33	21
679	Halambagahamukalana	Bajage Peththa	Forest fit for paddy cultivation	2	3 11	19
680	Dambagahalanda	J. Kiriya	Jungle fit for paddy cultivation	2	3 17	31

\* These lots are not for sale.

Further particulars regarding the above-mentioned land lots may be obtained from the Government Agent, North-Central Province, and plans of them from the Surveyor-General.

Colonial Secretary's Office,  
Colombo, June 8, 1920.

B. HORSBURGH,  
Acting Colonial Secretary.

C 6

## LAND SALES IN THE PROVINCE OF UVA.

No. 1,395, P. of U.—On Monday, July 26, 1920, at 12 noon, the Government Agent for the Province of Uva will put up to auction, at his office in Badulla Kacheheri, the under-mentioned portions of Crown land, on the terms authorized by Government. Twenty-six allotments of land situated in the Udukinda, Yatikinda, and Buttala divisions of the Badulla District of the Province of Uva.

Final village plan 16. Village—Hinnarangolla in Dehiwinipalata korale of Udukinda division.

Lot.	Name of Land.	Name of Applicant.	Description.	Extent,		Upset price per acre, Rs.
				A. R. P.		
o 2B	Pinarawehena	—	Chena contains plantain trees	0	2 37	55
Claimant—Crown land, encroached upon by Pinarawegedera Siribadde.						
o 2c	Pinarawehena	—	Chena	0	0 20	55
Claimant—Crown land, encroached upon by Pinarawegedera Punchirala.						
o 2D	Pinarawehena	Mr. B. A. B. Silva of Ettampitiya	Patana	0	3 4	40
Claimant—Crown.						
o 2E	Pinarawehena	—	Chena contains plantain trees	0	1 23	50
Claimant—Crown land, encroached upon by Pangollegedera Kiriwante.						
o 2F	Pinarawehena	—	Patana and chena reservation for Gansabhawa road; not for sale	0	0 25	—*
Claimant—Crown.						
o 2G	Pangollakumbura	—	Paddy field	0	0 35	55
Claimant—Crown land, encroached upon by Pangollegedera Punchi Menika.						
o 2H	Pinarawehena	—	New chena cultivated with Indian corn, &c.	0	0 6	45

Final village plan 108. Village—Mahawelagama in Dehiwinipalata korale of Udukinda division.

Claimant—Crown land, encroached upon by M. M. Appuhamy.						
60H	Maha-amunehena	Nelliatugodagedera M. M. Appuhamy	Chena contains 2 huts, a gala, few plantain bushes, and manioc	1	3 11	55
Claimant—Crown.						
60 I	Maha-amunehena	—	Chena, reservation for ela; not for sale.	0	1 4	—*
60J	Do.	—	Chena, reservation for cart road; not for sale	0	1 15	—*
15 O	Gurukandura, Kiriwanabessapatana, and Ethahitiwewa	—	Patana and chena, reservation for agala, paddy field, and kandura; not for sale	2	1 26	—*
15P	Do.	—	Patana, reservation for wewa; not for sale	0	0 24	—*
15Q	Do.	—	Patana, reservation for minor road and wewa; not for sale	1	0 14	—*
15V	Do.	—	Patana, reservation for paddy field; not for sale	1	1 32	—*
15W	Do.	—	do.	3	1 18	—*
15X	Do.	—	Patana, reservation for kandura; not for sale	2	1 27	—*
15Y	Do.	—	Patana and path, reservation for path; not for sale	0	2 34	—*
15Z	Do.	—	do.	0	1 32	—*
15AA	Minor road	—	Minor road; not for sale	0	2 11	—*
15AB	Gurukandura, Kiriwanabessapatana, and Ethahitiwewa	—	Patana, reservation for minor road; not for sale	1	0 15	—*

Final village plan 27. Village—Udakumbalwela in Kumbalwela korale of Yatikinda division. Claimant—Crown.

6D .. Muttettukumbura .. — .. Paddy field .. 1 2 15 156.86

Final village plan 262. Village—Miyanakandura in Kandukara korale of Buttala division. Claimant—Crown.

38E .. Waralaketiya .. — .. Chena .. 3 0 17 40

38F .. Do. .. — .. do. .. 3 0 20 40

Preliminary plan 1,924. Village—Kahattewela in Mahapalata korale of Udukinda division. Claimant—Crown.

1 .. Kahattewelapatana .. Mr. S. J. Soris .. Patana .. 6 2 36 75

2 .. Do. .. do. .. do. .. 0 0 12 75

3 .. Panwewa .. Mr. S. J. Soris .. Garden contains blue gum trees 1 year old .. 0 1 4 75

\* To be reserved.

Further information regarding the above lands can be obtained from the Government Agent, Province of Uva, and their plans from the Surveyor-General.

Colonial Secretary's Office,  
Colombo, June 8, 1920.

B. HORSBURGH,  
Acting Colonial Secretary.

**No. 1,396, P. of U.**—The Government Agent for the Province of Uva, will on Monday, July 26, 1920, at 12 noon, at his office in Badulla Kachcheri, put up to auction, for sale or settlement, or will otherwise dispose of, the under-mentioned portion of Crown land, in accordance with the regulations of Government regarding land sales. An allotment of land situated in the Buttala division of the Badulla District of the Province of Uva.

Preliminary plan 2,054. Village—Okkampitiya in Buttala korale of Buttala division.

Lot.	Name of Land.	Name of Applicant.	Description.	Extent.		Upset price per acre, Rs.
				A. R. P.	per acre, Rs.	
2	Waneyaya	Kona Velu of Okkampitiya	Scrub jungle	2	3 38	40*

\* This lot shall be sold subject to the payment of irrigation rate of Rs. 2 per acre per annum. This rate shall be subject to revision by Government at any time.

Further information regarding the sale of the above land can be obtained from the Government Agent, Province of Uva, and its plan from the Surveyor-General.

Colonial Secretary's Office,  
Colombo, June 8, 1920.

B. HORSBURGH,  
Acting Colonial Secretary.

THE Government Agent of the Province of Uva is prepared to receive, on or before Monday, July 12, 1920, at the Badulla Kachcheri, written applications for the lease for 99 years, subject to the provision that rent shall be revised at every interval of 30 years, counting from the date of the commencement of the lease from July 26, 1920, the under-mentioned portions of Crown land to be planted with fruit trees, timber trees, vegetables, and tea. No such applications will be entertained unless the applicant gives his full name and address, and until he makes with the Government Agent a deposit of survey fees as noted against each lot. Such deposit will not be returned until the lease of the land has been sold, or until it has been decided by the Government Agent that it will not be sold. On Monday, July 26, 1920, at 12 noon, at the Badulla Kachcheri, the sale of the lease will be put up to auction in accordance with the regulations of the Government regarding the lease of Crown lands. The highest bidder for the premium shall be the purchaser of the lease, but the bidding shall be confined to the original applicant and those other applicants whose applications shall have been made in the manner above specified.

The conditions of lease are obtainable from the Government Agent, Province of Uva, and the plan of the land from the Surveyor-General.

Five allotments of Crown land situated in Dehiwinipalata korale of the Badulla District of the Province of Uva.

Block survey preliminary plan 31. Village—Pattiyagedara in Dehiwinipalata korale of Udukinda division.

Applicant—Nil.

Lot.	Name of Land.	Description.	Extent.	Survey fees per acre.	Upset premium per acre.	Annual rent per acre for the first 30 years.	
						Each of the first 6 years.	Each of the remaining 24 years.
			A. R. P.	Rs. c.	Rs. c.	Rs. c.	Rs. c.
59AJ	Dikrodahinna, Galkatuhinna, and Doolbeddekapallepatana	Patana	2 2 17	3 0	2 50	0 84	2 50
59AO	Do.	do.	5 0 29	3 0	2 50	0 84	2 50
59AP	Do.	do.	4 2 13	3 0	2 50	0 84	2 50
59AQ	Do.	do.	14 1 5	3 0	2 50	0 84	2 50
59AR	Do.	do.	11 1 33	3 0	2 50	0 84	2 50

Colonial Secretary's Office,  
Colombo, June 8, 1920.

B. HORSBURGH,  
Acting Colonial Secretary.

## LAND SALES IN THE PROVINCE OF SABARAGAMUWA.

**No. 1,019, P. of S.**—The Government Agent, Province of Sabaragamuwa, will on Monday, July 26, 1920, at 1 P.M., at his office in Ratnapura, put up to auction, for sale or settlement, or will otherwise dispose of, the under-mentioned portions of Crown land, in accordance with the regulations of Government regarding land sales. Twenty allotments of land situated in the Ratnapura District of the Province of Sabaragamuwa.

Preliminary plan 2,889. Village—Hatarabage, Kadawata korale.

Lot.	Name of Land.	Name of Applicant.	Description.	Extent.		Upset price per acre, Rs.
				A. R. P.	per acre, Rs.	
1	Meddepalametalawa	Encroachment by Thomas Fernando	Patana	4	2 15	23
2	Meddepalamealawattchena	do.	Chena	2	0 9	23
3	Meddepalamealawattchena	do.	do.	1	3 10	23
4	Meddepalametalawa	—	Patana	0	0 36	—*
5	Meddepalamealawattchena	Encroachment by Thomas Fernando	One year old rubber	2	3 9	106
6	Do.	—	do.	0	2 24	—†
7	Welikumburegodahena	—	Chena	0	3 15	—†
Final village plan 20. Village—Nahalwatura, Atakalan korale.						
24	Beliwattchena, Dodangahagalahena, and Walgahahena	—	Jungle with forest trees here and there	107	0 9	75
24E	Dodangahagalahena	—	Forest	1	1 19	—†
24F	Do.	—	do.	0	1 38	—†
24H	Beliwattchena	—	do.	7	0 31	—†
25	Iluwattcheneatura	W. A. Soysa	Forest and jungle	11	0 0	75
25A	Do.	—	Forest	3	1 39	—§

Lot.	Name of Land.	Name of Applicant.	Description.	Extent.			Upset price per acre, Rs.
				A.	R.	P.	
26	Dodangahalahena alias Barugahagalpotahena-atura	W. A. Soysa	Forest and chena	2	0	13	75
26A	Do.	—	Forest	1	0	32	—
28	Horagasmandiya	W. A. Soysa	do.	7	1	0	156
28A	Do.	—	do.	2	2	2	—§
Preliminary plan 2,733. Village—Ilukpitiya, Kuruwiti korale.							
1	Ellaudawatta	Encroachment by Baddeyalage Selenchi	Garden contains coconut, arecanut, &c.	0	1	12	106
2	Bakmigahawatta alias Ellaudawatta	Encroachment by D. Adonchiya and B. Selenchi	do.	0	2	0	106
3	Bakmigahawatta	Encroachment by Domingualage Adonchiya	do.	2	1	8	81
4	Halgahaliyadda	do.	Paddy field	0	0	32	106
5	Watawalalanda	do.	Garden contains coconut, arecanut, &c.	0	2	25	81
6	Janisagewatta alias Ellaudawatta	Encroachment by B. Sinna	Garden contains coconut, rubber, &c.	1	0	13	306
7	Kaluwandura estate	Encroachment by Mr. Advocate R. L. Pereira	Rubber 1½ years old	0	1	3	206
8	Watawalalanda	Encroachment by D. Adonchiya	Garden contains coconut, jak, &c.	0	2	12	81
9	Delgahawatta	Encroachment by E. Samela	do.	0	3	16	86
10	Do.	do.	do.	3	1	3	81
11	Alubogahawatta	Encroachment by L. Jaya, disputed by Mr. Advocate R. L. Pereira	Garden contains jak, arecanut, &c.	0	0	9	81
12	Do.	Encroachment by L. Jaya	Garden contains rubber, coconut, jak, &c.	0	3	34	306

\* Reservation for footpath (not for sale).

† Reservation for ela and paddy fields (not for sale).

‡ Reservation for Kathigana-dola and Anura-dola (not for sale).

§ Reservation for Anura-dola (not for sale).

|| Reservation for Kathigana-dola (not for sale).

Further information respecting these lands may be obtained from the Government Agent, Province of Sabaragamuwa, and their plans from the Surveyor-General.

Colonial Secretary's Office,  
Colombo, June 8, 1920.

B. HORSBURGH,  
Acting Colonial Secretary.

## LAND SALES BY THE SETTLEMENT OFFICER.

### CENTRAL PROVINCE.

No. 5,566, S. O.—On Thursday, July 22, 1920, and on the following day, at 9 A.M., the Land Settlement Officer will put up for sale or settlement, at Homapola, the under-mentioned portions of Crown land, on the terms authorized by Government. Ninety-four allotments of land situated in the Udugoda Udasiya pattu of the Matale north division of the Matale District of the Central Province.

Lot.	Name of Land.	Block survey preliminary plan 42.—Homapola.		Description.	Extent.		
		Name of Claimant.			A.	R.	P.
50	Talayayehena	(1) Pilihudugollegedera Muthu Menika, (2) ditto Punchi Menika, (3) ditto Ukku Menika		Chena	1	2	21
59	Egodawatta	(1) Udugedera Punchappuhami, (2) ditto Kalu Banda, (3) ditto Buddadasa		Garden	0	3	12
60	Egodawattehena	(1) Heengamagedera Punchirala, Vel-Vidane, (2) ditto Muthu Banda, (3) ditto Ukku Banda, (4) Gama-gedera Dingirala, (5) ditto Punchappuhami, (6) ditto Kiri Menika, (7) Lansakaragedera Kiri Menika		Chena	1	0	30
70	Egodawatta	Heengamagedera Punchirala, Vel-Vidane		Garden	0	2	13
71	Egodawattehena	Ditto Punchirala		Chena	0	1	26
72	Egodawattekahatagahanulahena	(1) Gongawela Abdul Cader, (2) Pallewalauwe Tikiri Kumarihami, (3) ditto Heen Banda		do.	0	1	10
74	Egodawattehena	Ruppegedera Punchappuhami		do.	0	3	30
78	Wewelgallakumburepillewahena	Gongawela Abdul Cader		do.	0	1	20
79	Do.	(1) Ruppegedera Tikiri Menika, (2) ditto Punchirala, (3) ditto Ranhami		do.	0	1	12
80	Do.	(1) Udugedera Ran Menika, (2) Pallewalauwe Tikiri Kumarihami, (3) ditto Heen Banda		do.	0	1	19
81	Do.	(1) Ruppegedera Punchappuhami, (2) Abdul Cader		do.	0	2	0
82	Do.	Alutgedera Bilinda		do.	0	1	16
83	Kosgahanulayayahena	do.		Garden	0	3	20
85	Do.	(1) Heengamagedera Mutu Banda, (2) ditto Ukku Banda		Chena	1	1	38
93½	Wisnamawatta	R. Wilson		Rubber	0	1	26*
102	Kosgahanulayayahena	(1) Ruppegedera Punchappuhami, (2) Abdul Cader of Gongawala		Chena	1	3	32
103	Do.	(1) Palle Walauwe Tikiri Kumarihami, (2) ditto Heen Banda, (3) Udugedera Ran Menika		do.	1	2	5



Lot.	Name of Land.	Name of Claimant.	Description.	Extent.		
				A.	R.	P.
104	Kosgahamulayayehena	Heengamagedera Mudiyanse	Chena	1	2	13
105	Iluppota pillawawatta	Iriyagollegedera Ukku Banda	Garden	1	2	36
106	Iluppota watta	Ruppegedera Punchappuhami, Korala	do.	1	0	23
107	Wewelollekumburepillawehena	Ihalagedera Mudiyanse	Plantains	0	1	28
108	Do.	(1) Pilihudugollegedera Muthu Menika, (2) ditto Ukku Menika, (3) Alutgedera Horatala	do.	0	2	25
109	Ilupathikumburepillawawatta	Ruppegedera Tikiri Menika	Garden	0	2	28
110	Do.	Iriyagollegedera Kiri Menika	do.	0	1	37
111	Weligodehenewatta	Heengamagedera Punchirala, Vel-Vidane	do.	1	1	32
112	Weligodehena	(1) Ditto Punchirala, (2) ditto Mudiyanse	High chena	1	0	28
113	Weligodehenawatta	(1) Gamagedera Dingirala, (2) ditto Punchappuhami, (3) ditto Kiri Menika, (4) Alutgedera Ukku, (5) Hungamagedera Mudiyanse	Garden	2	1	36
114	Do.	do.	Chena	0	3	21
119	Bogahayayekumburepillawa	(1) Pilihudugollegedera Mutu Menika, (2) ditto Punchi Menika, (3) ditto Ukku Menika	do.	0	2	21
120	Gederagawakumburepillawa	Ruppegedera Punchappuhami	do.	0	1	22
133	Iriyagaha clewattahena	(1) Ditto Tikiri Kumarihami, (2) Heen Banda	do.	0	1	36
135	Palldeniyakumburapillawa	(1) Heengamagedera Mutu Banda, (2) ditto Ukku Banda	do.	0	2	37
136	Hapugasayayehena	Iriyagollegedera Dingiri Amma	do.	3	0	35
139	Illippottekumburewatta	Ditto Ukku Banda	Garden	0	2	34
141	Telambugahamulehena	(1) Pahalagedera Mudiyanse, (2) Punchi Amma	Chena	0	2	31
143	Wisinamawatta	Crown, encroachment by R. Wilson	Rubber	0	0	22
144	Illipothekumburepillawa	Beddeggedera Dingiri Menika	Chena	0	3	20
145	Do.	do.	Garden	0	1	39
146	Telambugahamulahena	(1) Ihalagedera Mudiyanse, (2) ditto Punchi Amma	Chena	0	1	0
147	Do.	do.	do.	0	1	35
148	Illipothekumburepillawahena	Ditto Mudiyanse	do.	0	0	28
152	Ilukpothawatta	(1) Gamagedera Dingirala, (2) ditto Punchappuhami	Garden	0	3	30
153	Hapugasayawatta	Ditto Mutu Menika	do.	0	1	18
166	Hapugasayagederawatta	(1) Heengamagedera Mutu Banda, (2) ditto Ukku Banda	do.	1	0	8
167	Wambotukotuwawatta	Ruppegedera Ranhami	do.	1	1	16
170	Akuramboda estate	Messrs. Aitken, Spence & Co.	Rubber	0	0	16
175	Iluppota kumbura	Ihalagedera Mudiyanse	Chena	0	0	20
176	Do.	do.	do.	0	0	39
177	Okurudena-asweddumahena	(1) Udagedera Dingiri Banda, (2) ditto Ran Menika	do.	1	2	12
178	Asweddumahena	do.	do.	0	0	21
181	Galagawahena	Imiyagollegedera Ukku Banda	do.	0	2	23
182	Delipitiyekumburepillawa	Ruppegedera Punchappuhami	do.	0	2	19
183	Galagawahena	(1) Pilihudugollegedera Muttu, (2) ditto Punchi Menika, (3) ditto Ukku Menika	do.	0	0	4
190	Imbulekumburepillawahena	(1) Iriyagollegedera Dingiri Amma, (2) ditto Ukku Banda	do.	0	0	9
191	Galahitiyawekumburepillawa	(1) Koholanwela. Neketrallegedera Bandara, (2) ditto Ukku Banda	do.	0	0	21
192	Do.	do.	do.	0	3	35
193	Do.	(1) Ruppegedera Punchi Menika, (2) ditto Tikiri Menika	do.	0	3	17
194	Do.	do.	do.	0	1	0
195	Do.	Hungamagedera Punchirala, Vel-Vidane, Trustee of Homapola Vihare	do.	0	0	30
196	Galahitiyawekumburepillawehena	do.	do.	0	3	8
197	Dehipitiyekumburepillawa	Heengamagedera Mudiyanse	do.	0	1	18
198	Do.	do.	do.	0	0	14
201	Kadurugaspitiyehena	Upasakagedera Punchappuhami	High chena	0	3	36
209	Akuramboda estate	Crown, encroachment by Consolidated Rubber Estates, Ltd.	Rubber	0	0	19
210	Do.	do.	do.	0	0	6
212	Bannekgederahena	(1) Abdul Cader, (2) Asgiriye Pallewalauwe Tikiri Kumarihami	Chena	0	1	11
215	Ehelapola estate	Crown, encroachment by A. T. Sydney Smith of Diyanillekele, Lindula	Rubber	0	2	11
216	Do.	do.	do.	0	2	10
224	Kadurugaspitiyehena	(1) Bannekgedera Tikiri Kumarihami, (2) ditto Heen Banda	Chena	0	1	26
225	Galahitiyawekumburepillawa	Trustees of Homapola Vihare	do.	0	3	9
233	Do.	(1) Ruppegoda Punchi Menika, (2) ditto Tikiri Menika	do.	0	3	4
234	Do.	(1) Koholanwela Neketrallegedera Bandara, (2) ditto Ukku Banda	Tobacco	0	1	6
238	Pallewelekumburepillawa	(1) Narangomuwe Alutgedera Ukku Banda, (2) ditto Kuda Etana	Chena	0	1	22
239	Imbulekumburepillawa	(1) Ruppegedera Punchi Appuhami, (2) Imiyagollegedera Ukku Banda	do.	0	1	32
244	Do.	(1) Iriyagollegedera Ukku Banda, (2) ditto Dingiri Amma	do.	1	2	27
245	Mohandiranwasamakumburepillawa	Dullewe Korala	do.	0	3	11

Lot.	Name of Land.	Name of Claimant.	Description.	Extent.		
				A.	R.	P.
246	Morekumburekurugosgahamulapillewa	(1) Hungamugedera Punchirala, Vel-Vidane, (2) ditto Mutu Banda, (3) ditto Ukku Banda, (4) Gamagedera Dingirala, (5) ditto Punchappuhami, (6) ditto Kiri Menika, (7) Imiyagollegedera Ukku Banda	Chena	1	3	0
247	Mohandiramwasamakumburepillewa	Dullewe Korala, administrator of the estate of the late Ehelapola Adigar	do.	1	3	12
251	Gorakagahamulawattehena	(1) Paindakarage Dingiri, (2) ditto Kalu, (3) ditto Rankiri, (4) ditto Ukkuwa, (5) ditto Dantuwa, (6) ditto Tikiriya	do.	1	1	7
252	Kongahamulahena	(1) Hangomugedera Punchirala, Vel-Vidane, (2) Mutu Banda, (3) ditto Ukku Banda, (4) Gamagedera Dingirala, (5) ditto Punchappuhami, (6) ditto Kiri Menika, (7) L. Kiri Menika	do.	0	2	28
256	Pallehomapolapaindakaragewatta	Galagama Kawwa	do.	0	0	13
257	Do.	do.	do.	0	0	12
258	Pallehomapolawattehena	Paindakaragedera Pina	do.	0	0	4
261	Pallehomapolapandekaragewatta	Galagama Kawwa	Garden	0	1	1
262	Morekumburepillewa	(1) Imiyagollegedera Ukku Banda, (2) Kurugamagedera Punchirala, Vel-Vidane, (3) ditto Mutu Banda, (4) ditto Ukku Banda, (5) Gamagedera Dingirala, (6) ditto Punchappuhami, (7) ditto Kiri Menika	Chena	0	2	3
263	Pallehomapolapaindakaragewatta	(1) Paindakarage Dingiri, (2) ditto Kalu, (3) ditto Ukkuwa, (4) ditto Rankiri, (5) ditto Dantuwa, (6) ditto Tikiriya	do.	0	0	18
264	Do.	do.	do.	0	0	9
265	Gongalawidanagekumburepillewa	(1) Adikaran Walauwe Dingiri Amma, (2) Ehala-pola Tikiri Banda	do.	0	1	0
267	Pallehomapolapaindakaragewatta	(1) Paindakarage Dingiri, (2) ditto Kalu, (3) ditto Ukkuwa, (4) ditto Rankiri, (5) ditto Dantuwa, (6) ditto Tikiriya	do.	0	0	6
268	Do.	do.	Plantains	0	0	10
270	Gongalawidanagekumburepillewa	(1) Adikaran Walauwe Dingiri Amma, (2) Ehelapola Tikiri Banda	Chena	0	0	31
273	Ambagahamulapillewa	Paindakarayalagedera Subayalage Kawwa	Garden	0	2	31
180	Kadurugaspiyahena	Ruppagedera Tikiri Menika and others	Chena	1	0	5
62	Wattegederawattehena, Kendagol-leyayegalkotuwehena, Kendagol-leyayedumbuluwakadahena	(1) Heengamagedera Punchirala, Vel-Vidane, (2) ditto Mutu Banda, (3) ditto Ukku Banda, (4) Gamagedera Dingirala, (5) ditto Punchappuhami, (6) ditto Kiri Menika, (7) Lansakaragedera Kiri Menika, (8) Iriyagollegedera Ukku Banda, (9) ditto Dingiri Amma	do.	1	3	15

\* For lease only.

Upset price at Rs. 16 to Rs. 50 per acre. Further information regarding these lands can be obtained from the Land Settlement Officer, and plans of them from the Surveyor-General.

Colonial Secretary's Office,  
Colombo, June 2, 1920.

B. HORSBURGH,  
Acting Colonial Secretary.

**No. 5,567, S. O.**—On Monday, July 19, 1920, at 9 A.M., the Land Settlement Officer will put up for sale or settlement, at Akuramboda Camp, the under-mentioned portions of Crown land, on the terms authorized by Government. Fifty-seven allotments of land situated in the Udugoda Udasiya pattu of the Matale north division of the Matale District of the Central Province.

Lot.	Name of Land.	Name of Claimant.	Description.	Extent.		
				A.	R.	P.
5	Kahatagahamulahena	Wattedurayalage Ukkuwa	Chena	1	1	30
6	Do.	(1) Alugolle Banduwa, (2) ditto Bandiya	do.	0	2	5
12	Gorakagahamulewatta	(2) Amunugedera Kapuri, (2) Lattuwa, (3) ditto Tikira	Garden	0	0	32
13	Pallekotuwewatta	(1) Pallewattegedera Garu, (2) ditto Mancha	do.	0	2	21
14	Pallekotuwehena	Beligamuwe Ihalagedera Wattuwa	Chena	1	1	4
15	Kahatagahamulehena	Gabriel Fernando of Colpetty	do.	0	2	11
16	Do.	(1) Amunugedera Kiriya, (2) ditto Badiya, (3) ditto Bandiya	do.	0	1	38
20	Elhenkotuwepillewa	(1) Amunegedera Mancho, (2) ditto Salindu	do.	0	2	14
24	Kahatagahamulahena	(1) Ditto Silindu, (2) ditto Mancho	do.	1	2	2
26	Welikande estate	Gabriel Fernando of Colpetty	do.	3	3	32
28	Moragollehena	Madahapolakande Garu	do.	0	0	33
29	Oyagawapillewa	(1) Pallewattegedera Malliya, (2) ditto Punchedera	do.	0	1	37
30	Elhenkotuwepillewa	(1) Amunegedera Mancho, (2) ditto Silindu	do.	0	0	2
33	Oyagawapillewa	(1) Pallewattegedera Bandiya, (2) ditto Kapuri	do.	0	1	22
34	Welkotuwepillewa	(1) Medawattegedera Rankira, (2) ditto Kiriya, (3) ditto Pina	do.	1	0	15
35	Welikande estate	Gabriel Fernando of Colpetty	do.	24	0	17
36	Do.	do.	do.	0	0	28
39	Kandewatta estate	do.	Rubber and coconut	57	3	26
40	Welkotuwepillewa	(1) Udawattegedera Bandiya, (2) ditto Lattuwa, (3) ditto Pusumbi, (4) ditto Punchedera	Chena	0	3	9
41	Ihalawelkotuwepillewa	(1) Pallewattegedera Malliya, (2) ditto Punchedera, (3) ditto Bandiya, (4) ditto Ukku	do.	0	1	12

Lot.	Name of Land.	Name of Claimant.	Description.	Extent.		
				A.	R.	P.
43	Pallewattakumburapillewa	(1) Medawattegedera Kiriya, (2) ditto Pina	Cleared land	0	1	39
46	Medawattehena	(1) Pallewattegedera Mancha, (2) Medawattegedera Kiriya, (3) ditto Pina	Chena	0	1	29
47	Do.	do.	Cleared land	1	3	9
51	Udawattewelapillewa	(1) Udawattegedera Bandiya, (2) ditto Pusumbi, (3) ditto Punchi	Chena	2	0	34
58	Welikande estate	Pana Moona Mohamadu Meera Saibo of Devaramulla	Chena with rubber	26	0	6
59	Nilkoghahumulawatta	Kattadiyalagedera Puncheda	Garden	2	0	17
60	Nilkoghahumulahena	do.	Chena	0	2	19
61	Kapuwattewalauwewatta	Idangedera Tikira	Garden	1	0	5
61½	Do.	do.	Chena	0	0	10
62	Do.	Alutgedera Ukkuwa	Garden	0	2	22
63	Pansalawatta	(1) Kattadiyalagedera Siyatuwa, (2) ditto Puncheda	Chena	1	0	19
64	Do.	do.	do.	0	2	36
64½	Puhulhenewatta	Crown	do.	0	0	6
68	Puhulhenekumbura	Kattadiyalagedera Siyatuwa	Paddy	0	0	3
69	Do.	do.	do.	0	0	2
70	Wattegederawatta	Crown	Chena	0	1	35
71	Do.	(1) Kattadiyalagedera Lathuwa, (2) ditto Rankiri	Garden	0	1	19
72	Do.	do.	do.	0	2	4
73	Wattegederahena	(1) Ditto Lathuwa, (2) ditto Rankiri	Chena	1	1	27
76	Dalupotehena	Pana Moona Mahamadu Meera Saibo	do.	1	2	34
77	Do.	Kattadiyalagedera Puncheda	Cleared land	5	0	6
81	Dalupotapillewa	(1) Pana Moona Mahamadu Meera Saibo, (2) Maduragodayalagedera Rankiri	Chena	0	1	9
84	Do.	Maduragodayalagedera Rankiri	do.	0	1	1
2	Pahalagederahena	Gabriel Fernando of Colpetty	do.	0	0	30
3	Imbulgahamulehena	(1) Amunagedera Kapuri, (2) ditto Tikira, (2) ditto Lapaya	do.	1	2	5
7	Ritigahamulewattahena	ditto Appuwa	do.	1	1	1
8	Gorakagahamulahera	(1) Ditto Silindu, (2) ditto Mancha, (3) ditto Lapaya	do.	0	2	3
21	Moragollehena	Madahapolekande Garu	Cleared land	1	3	8
51A	Udawattegederapillewa	(1) Udawattegedera Pusumbi, (2) ditto Bandiya, (3) ditto Puncheda	Forest	0	0	23
32	Rukattanagahumulahena	Crown	Chena	0	1	2
32A	Elhenkotuwepillewa	(1) Amunagedera Silindu, (2) ditto Mancha, (3) ditto Lapaya	do.	0	0	15
32B	Rukattanagahumulahena	(1) Pallewattegedera Malliya, (2) ditto Puncheda, (3) ditto Sodiya	do.	0	1	6
32C	Do.	(1) Ditto Kapuri, (2) ditto Bandiya, Vel-Muladeniya	do.	0	1	16
32D	Amunegawahena	H. C. Fernando	do.	0	1	21
32E	Welkotuwepillewa	(1) Medawattegedera Rankira, (2) ditto Kiriya, (3) ditto Pina, (4) Wewattegedera Joosaya	do.	0	1	12
52	Hapugahumulahena	Wedikkarayalagedera Ukku	do.	1	3	28
52A	Do.	(1) Lapaya Wedikkarayalagedera Ukku, (2) ditto Rankiri	Forest	0	0	5

Upset price at Rs. 16 to Rs. 50 per acre. Further information regarding these lands can be obtained from the Land Settlement Officer, and plans of them from the Surveyor-General.

Colonial Secretary's Office,  
Colombo, June 2, 1920.

B. HORSBURGH,  
Acting Colonial Secretary.

**No. 5,568, S. O.**—On Saturday, July 24, 1920, at 9 A.M., the Land Settlement Officer will put up for sale or settlement, at Nalanda Resthouse, the under-mentioned portion of Crown land, on the terms authorized by Government. An allotment of land situated in the Gampahasiya pattu of the Matale South division of the Matale District of the Central Province.

Block survey preliminary plan 26.—Hatamunegala.

Lot.	Name of Land.	Name of Claimant.	Description.	Extent.		
				A.	R.	P.
62	Asweddumekumburepillewa, Kiramunagalumulapillewa	Naguliyadde Hangilagedera Dingirihamy Nachire and others	Low jungle and chena	4	2	0

Upset price at Rs. 16 to Rs. 50 per acre. Further information regarding this land can be obtained from the Land Settlement Officer, and plan of it from the Surveyor-General.

Colonial Secretary's Office,  
Colombo, June 2, 1920.

B. HORSBURGH,  
Acting Colonial Secretary.

**No. 5,569, S. O.**—On Saturday, July 17, 1920, at 9 A.M., the Land Settlement Officer will put up for sale or settlement, at Akuramboda, the under-mentioned portions of Crown land, on the terms authorized by Government. Twenty-nine allotments of land situated in the Udugoda Udasiya pattu of the Matale North division of the Matale District of the Central Province.

Block survey preliminary plan 46.—Dewarammulla.

Lot.	Name of Land.	Name of Claimant.	Description.	Extent.		
				A.	R.	P.
2	Rankirigehena	Kukulalawattegedera Kaluwa Duraya of Suduhakurugama	Chena	0	3	12
4	Do.	do.	do.	1	0	12
5	Welikadewattahena	Maduragodayalagedera Rankiri	do.	1	2	0
6	Do.	do.	do.	1	1	4
8	Do.	do.	do.	0	1	5

Lot.	Name of Land.	Name of Claimant.	Description.	Extent.		
				A.	R.	P.
11	Hapugahaelahena	Muna Mohamadu Meera Saibo	Chena	4	3	20
14	Do.	(1) Kattadiyalagegedera Puncha, (2) Pana Muna Mohamadu Meera Saibo	do.	1	2	2
15	Do.	Pana Muna Mohamadu Meera Saibo	do.	2	2	7
17	Do.	do.	Chena and plantains	0	2	28
18	Kolongahamulahena	Menikwedikarayagegedera Tilla	Chena	0	2	10
19	Godakumburapillewa	Maduragodayalagegedera Kalingu	do.	1	1	14
20	Dodangahakotuwehena	Badalgedera Abaran Appu	do.	2	0	16
28	Egodawattepillewahena	Dissanayakegedera Manikrala or Mudiyanse	do.	0	2	11
30	Egodawatta	(1) Meepitigedera Punchirala, (2) ditto Mudiyanse	Garden	0	3	7
31	Egodawattahena	Badalgedera Kirihami	Chena	0	3	22
33	Peragahamulapillewahena	Dissanayakegedera Appuhami, Vel-Vidane	do.	0	3	26
37	Ihalawatta	Pana Muna Mohamadu Meera Saibo	Garden	16	1	9
38	Hapugahaelahena	do.	Plantains	2	1	39
42	Kankaniyawatta	do.	Garden	1	2	26
49	Embalawitawatta	Maduragodayalagegedera Somaliya	do.	0	0	5
50	Embalawitapillewa	Ditto Pusumba	Chena	0	2	9
78	Muttetlanda	Pana Muna Mohamadu Saibo	Garden	0	0	18
79	Do.	Pana Muna Mohamadu Meera Saibo	do.	0	1	28
80	Do.	do.	do.	0	1	39
82	Do.	do.	do.	0	0	32
83	Do.	do.	do.	0	0	31
89	Palugederawattahena	(1) Maduragodayalagegedera Somaliya, (2) ditto Pusumba	Chena	1	1	32
92	Kohantehena	do.	do.	11	3	2
97	Muttetlanda	Pana Muna Mohamadu Meera Saibo	Garden	7	2	3

Upset price at Rs. 16 to 50 per acre. Further information regarding these lands can be obtained from the Land Settlement Officer, and plans of them from the Surveyor-General.

Colonial Secretary's Office,  
Colombo, June 2, 1920.

B. HORSBURGH,  
Acting Colonial Secretary.

**No. 5,570, S. O.**—On Tuesday, July 20, 1920, at 9 A.M., the Land Settlement Officer will put up for sale or settlement, at Akuramboda, the under-mentioned portions of Crown land, on the terms authorized by Government. Sixty-nine allotments of land situated in the Udugoda Udasiya pattu of the Matale North division of the Matale District of the Central Province.

Block survey preliminary plan 29.—Koswatta.

Lot.	Name of Land.	Name of Claimant.	Description.	Extent.		
				A.	R.	P.
2	Kandehena	(1) Dissanayake Mudiyansegedera Kalu Banda, (2) ditto Appuhami, (3) ditto Punchirala	Chena	1	0	15
3	Pitaparehena	Dissanayake Mudiyansegedera Kalu Menika	do.	1	2	7
4	Dodangahamulawatta	do.	Garden	0	2	23
5	Kiriwanagahamullehena	(1) Dissanayake Mudiyansegedera Kalu Menika, (2) ditto Mudiyanse	Chena	2	2	7
7	Egodapillewa <i>alias</i> Godawegelandehena	(1) Dissanayake Mudiyansegedera Kalu Banda, (2) ditto Appuhami, (3) ditto Punchirala	do.	1	0	24
12	Do.	do.	do.	1	0	24
13	Ehadepelapillewa	Dewyalagegedera Ebiththa	Garden	0	1	11
15	Godawegelandehena	(1) Udakiwule Dissanayake Mudiyansegedera Ukku Banda, (2) ditto Kiri Banda	Chena	3	0	7
17	Elhena	Pihillegedera Punchirala <i>alias</i> John Herat Seneviratne	do.	1	3	38
18	Kotikapalayagepillewehena	Polwattegedera Malhami	Garden	1	2	31
26	Pahalawatta	Pallewatte Herat Mudiyansegedera Appuhami	Chena	1	0	10
27	Pallewattahena	William Herat Seneviratne	Garden	0	1	6
28	Do.	(1) Dissanayake Mudiyansegedera Ukku Banda, (2) Adikari Nayake Mudiyansegedera Biso Menika	Chena	2	1	15
30	Unapathakumburepillewa	(1) Dissanayake Mudiyansegedera Punchirala, (2) ditto Appuhami, (3) ditto Kiri Banda, (4) ditto Dingiri Menika	do.	0	2	4
31	Imbulgasheneralagepillewa	Adikari Nayake Mudiyansegedera Richard Koswatte	do.	0	1	2
33	Ritigahamulawatta	Pallewatte Herat Mudiyansegedera Appuhami	do.	0	1	23
46	Pitaparaweralugahamulawatta	(1) Udakiwule Dissanayake Mudiyansegedera Ukku Banda, (2) ditto Kalu Menika	do.	1	1	10
47	Kandehena	Adikarinayake Mudiyansegedera Kalu Menika	do.	1	0	17
48	Elhena	Dissanayake Mudiyansegedera Kiri Banda	do.	0	2	30
49	Gederawatta <i>alias</i> Kurahawatta	do.	Garden	1	0	0
50	Do.	Ditto Appuhami	do.	0	3	34
51	Elhena	do.	Chena	0	3	5
52	Do.	Ditto Punchirala	do.	0	2	19
53	Gederawatta <i>alias</i> Kurahawatta	do.	Garden	0	3	38
54	Puhukosgahamulawatta	Dissanayake Mudiyansegedera Kalu Banda	do.	0	3	34
55	Elhena	do.	Chena	0	2	31
56	Do.	Ditto Punchirala	Plantains	1	2	23
57	Puhukosgahamulawatta	do.	Garden	0	0	34
58	Dambagahamulawatta	Ditto Appuhami, <i>ex</i> -Arachchi	do.	1	1	15
59	Dambagahamulawattahena	do.	Chena	0	3	26
61	Bogahamulawatta	Adikarinayake Mudiyansegedera Biso Menika	Garden	2	0	7

Lot.	Name of Land.	Name of Claimant.	Description.	Extent.		
				A.	R.	P.
69	Mahagamawattahena	(1) Dombawalagedera Kiri Banda, (2) ditto Mudiyanse	Garden	0	2	1
70	Do.	(1) Udagedera Ukku, (2) ditto Kiri Banda, (3) ditto Appuhami, (4) ditto Punchirala	Chena	0	1	5
71	Pallewatta	Pallewatte Herat Mudiyansegedera Appuhami	Garden	0	1	19
72	Kosbittaragahahena	(1) Dombalagedera Kiri Banda, (2) William Silva	Open land	1	3	14
73	Mudunehena	Pallewatte Herat Mudiyansegedera Appuhami	Chena	0	3	13
74	Kukulalawattahena	Trustees of Koswatte dagoba; disputed by Udagedera Ukku Banda	do.	1	0	31
75	Kukulaawattahena	Trustees of Koswatte dagoba	do.	1	3	0
77	Mahagamawattahena	(1) Adikarinayaka Mudiyansegedera Mudiyanse Arachchi, (2) Aramudale Lekammahatmayalagedera Ukku Banda, (3) ditto Tikiri Banda, (4) Adikarinayake Mudiyansegedera Ukku Banda	do.	1	2	5
78	Do.	(1) Adikarinayaka Mudiyansegedera Appuhami, (2) ditto Kiri Menika	do.	0	3	11
79	Do.	(1) Dombawalagedera Kiri Banda, (2) ditto Mudiyanse	do.	0	1	24
81	Karupayawatta	Dissanayake Mudiyansegedera Kalu Menika	do.	2	3	14
84	Gallindewatta	do.	do.	1	3	16
85	Do.	(1) Udagedera Kiri Banda, (2) ditto Ukku Banda	do.	1	2	12
87	Hettiyawattahena	Dissanayake Mudiyansegedera Appuhami	do.	0	2	35
88	Ambagaswetepahalahena	(1) Ditto Dingiri Banda, (2) Adikarinayaka Mudiyansegedera Biso Menika	do.	0	2	18
89	Ambagasweta <i>alias</i> Pita- parehena	Adikarinayaka Mudiyansegedera Richard Koswatta	do.	2	3	19
94	Mailagahamulawatta <i>alias</i> Ambagaswelahanawatta	Ditto Biso Menika	Garden	4	2	37
95	Ambagahamulawatta	do.	do.	4	0	35
101	Gottalehena and Ambagas- welahena	(1) Pallewatte Herat Mudiyansegedera Appuhami, (2) Dombawalagedera Kiri Banda, (3) ditto Appuhami	Chena	4	0	0
102	Kurittenhena	(1) Alutgedera Kalu Banda, (2) Dissanayake Mudiyansegedera Ukku Banda, (3) ditto Banda	Garden	0	3	9
104	Do.	(1) Dissanayaka Mudiyansegedera Heen Banda, (2) ditto Ran Banda, (3) ditto Abeysin Banda	do.	1	0	16
105	Do.	Alutgedera Bilinda	do.	0	3	6
107	Gonnagahamulahena	Adikarinayaka Mudiyansegedera Kiri Banda	Plantains	0	3	33
108	Kurittenhena	(1) Dissanayaka Mudiyansegedera Kalu Banda, (2) ditto Appuhami, <i>ex</i> -Arachchi, (3) ditto Kiri Menika	do.	0	3	12
109	Do.	do.	Chena	0	0	6
110	Do.	Alutgedera Bilinda	Garden	0	0	7
111	Do.	(1) Ditto Kalu Banda, (2) Dissanayaka Mudiyansegedera Ukku Banda, (3) ditto Banda	Chena	0	0	14
125	Do.	do.	do.	0	0	10
126	Do.	do.	do.	1	1	17
127	Do.	Udakiule Dissanayaka Mudiyansegedera Dingiri Banda, Vel-Vidane	do.	0	0	7
128	Do.	do.	do.	1	3	34
130	Do.	(1) Dissanayaka Mudiyansegedera Kalu Banda, (2) ditto Appuhami, <i>ex</i> -Arachchi, (3) ditto Kiri Menika	Chena	0	0	7
131	Do.	do.	do.	0	3	21
133	Do.	Udakiule Dissanayaka Mudiyansegedera Dingiri Banda, Vel-Vidane	do.	0	3	32
136	Waluwewatta	William Keppitipola of Monarawila	do.	1	1	37
137	Beligamanahena	Adikarinayaka Mudiyansegedera Biso Menika	do.	4	2	6
142	Kurunekotuwpillewa	Udakiule Dissanayaka Mudiyansegedera Ukku Banda	do.	1	0	24
143	Do.	Alutwattagedera Mudiyanse	do.	0	2	31

Upset price at Rs. 16 to Rs. 50 per acre. Further information regarding these lands can be obtained from the Land Settlement Officer, and plans of them from the Surveyor-General.

Colonial Secretary's Office,  
Colombo, June 2, 1920.

B. HORSBURGH,  
Acting Colonial Secretary.

#### NORTH-WESTERN PROVINCE.

No. 5,571, S. O.—On Tuesday, July 27, 1920, at 11 A.M., the Land Settlement Officer will put up for sale or settlement, at Dolohomuna Camp, the under-mentioned portions of Crown land, on the terms authorized by Government. Seventeen allotments of land situated in the Giratalane korale of Dewamedi hatpattu of the Kurunegala District of the North-Western Province.

Lot.	Name of Land.	Name of Claimant or Applicant.	Description.	Extent.		
				A.	R.	P.
16b	Dangahamulahena	(1) Tennakoon Mudiyansegedera Mudalihamy, Vel-Vidane, (2) ditto Pinhamy	Chena	1	3	35
16c	Kadurugahamulawatta	Tennakoon Mudiyansegedera Mutu Menika	Garden	3	2	11
16i	Kongahamulahena	(1) Tennakoon Mudiyansegedera Ran Menika, (2) ditto Ranhamy	Chena	1	1	16
70	Migahamulahena	(1) Tennakoon Mudiyansegedera Mudalihamy, Vidane, (2) ditto Pinhamy	do.	1	3	26
77A	Pokunagawahena	(1) Tennakoon Mudiyansegedera Kalu Banda, Vidane, (2) ditto Punchirala, Arachchi	do.	2	0	17
77B	Do.	(1) Tennakoon Mudiyansegedera Ran Menika, (2) ditto Mutu Menika, (3) ditto Kiri Mudiyanse	do.	0	3	32

Lot.	Name of Land.	Name of Claimant or Applicant.	Description.	Extent.		
				A.	R.	P.
77c	Ambagahamulahena	(1) Tennakoon Mudiyansele Punchi Banda, (2) ditto Kiri Banda	Chena	2	0	4
77D	Ihalawaduressepillewa	Tennakoon Mudiyansele Kiri Banda, Vidane	do.	0	3	36
108B	Puhulhenkatuwehena	Tennakoon Mudiyansele Mudalihamy, Vidane	do.	1	1	3
		Block survey preliminary plan 1,693.—Panikgama.				
18	Ihalaweepillewa	Maulle Naidelage Ukku Nachchire	Chena	0	2	2
18A	Telambugahamulakumburepillewa	Ditto Badi Nachchire	do.	0	1	30
18B	Irawelleismatta	Ditto Guruwa Naide	do.	0	0	29
18c	Do.	Ditto Badi Nachchire	do.	0	0	25
18D	Do.	Sakrawartige Guni Nachchire	do.	0	0	29
18E	Gallindakumburepillewa	Maulle Naidelage Nachchi Nachchire	do.	0	0	23
21	Kahatagahamulawatta	(1) Ditto Appu Naide, (2) ditto Punchi Naide	Garden	0	2	12
38	Attikkagahamulawatta	(1) Ditto Kiri Meniki Nachchire of Amdanpola in Hiriyala hatpattu, (2) ditto Guni, (3) ditto Ukku Naide	do.	0	0	32

Upset price at Rs. 16 to Rs. 50 per acre. Further information regarding these lands can be obtained from the Land Settlement Officer, and plans of them from the Surveyor-General.

Colonial Secretary's Office,  
Colombo, June 9, 1920.

B. HORSBURGH,  
Acting Colonial Secretary.

No. 5,572, S. O.—On Friday, July 30, 1920, at 11 A.M., the Land Settlement Officer will put up for sale or settlement, at Kurunegala Kachcheri, the under-mentioned portions of Crown land, on the terms authorized by Government. Twenty-seven allotments of land situated in the Kuda Galboda korale of the Weudawili hatpattu of the Kurunegala District of the North-Western Province.

Lot.	Name of Land.	Name of Claimant or Applicant.	Description.	Extent.		
				A.	R.	P.
Preliminary plan 4,539A.—Pahala Pellandeniya.						
1	Galagawatta	M. D. Saraping Appu	Garden	4	2	8
2	Do.	Crown	do.	0	0	31*
3	Do.	M. D. Saraping Appu	do.	3	3	9
Preliminary plan 4,539A.—Udabadalawa.						
6	Galagawatta	M. D. Saraping Appu	Garden	3	3	25
5	Do.	Crown	do.	0	0	17*
7	Koggalagawatta	Piyadasa Ranasinghe	do.	12	3	7
8	Do.	do.	do.	1	1	2
9	Diulgawatta	Crown	do.	0	0	26*
10	Do.	Pabilis Perera	do.	9	1	24
11	Mewepillewa	Pabilis Perera and others	do.	4	2	22
12	Do.	Bandirala and others	do.	0	3	12
13	Do.	do.	do.	1	3	21
16	Nugagahamulawatta	Pabilis Perera	do.	2	0	22
18	Mewelkumburepillewa	do.	Chena	1	3	23
19	Ithagalagawawatta	do.	Garden	10	1	14
20	Do.	Crown	do.	0	1	19*
21	Koggalagawatta	do.	do.	0	1	36*
22	Do.	Piyadasa Ranasinghe	do.	6	0	6*
26	Hittinawatta	D. P. Ranasinghe	do.	0	2	0
28	Do.	Crown	do.	0	1	2*
29	Do.	D. P. Ranasinghe	do.	11	1	10
Preliminary plan 4,539A.—Gurulepola.						
23	Koggalagawatta	Piyadasa Ranasinghe	Garden	13	3	31*
25	Hittinawatta	D. P. Ranasinghe	do.	3	2	6
30	Do.	do.	do.	7	2	21
32	Piduruwalewatta	do.	do.	2	3	26
Preliminary plan 4,539A.—Tittawella.						
33	Hittinawatta	D. P. Ranasinghe	Garden	1	3	20
35	Piduruwalewatta	do.	do.	7	2	7

\* For lease only.

Upset price at Rs. 16 to Rs. 50 per acre. Further information regarding these lands can be obtained from the Land Settlement Officer, and plans of them from the Surveyor-General.

Colonial Secretary's Office,  
Colombo, June 9, 1920.

B. HORSBURGH,  
Acting Colonial Secretary.

No. 5,573, S. O.—On Saturday, July 24, 1920, at 11 A.M., the Land Settlement Officer will put up for sale or settlement, at Dolohomuna Camp, the under-mentioned portions of Crown land, on the terms authorized by Government. Eight allotments of land situated in the Karandapattu korale of the Katugampola hatpattu of the Kurunegala District, in the North-Western Province.

Lot.	Name of Land.	Name of Claimant.	Description.	Extent.		
				A.	R.	P.
5	Meegahakotuwa	Mr. F. Abeyesundara of Galle	Garden	4	1	9
6	Do.	do.	do.	3	0	17
7	Do.	(1) Ditto and (2) Aron Ratnayaka	do.	3	0	29
9	Do.	do.	do.	7	1	1
10	Do.	do.	Chena	0	1	30
11	Do.	Mr. F. Abeyesundara	do.	0	1	34
12	Do.	do.	Garden	2	3	11
14	Kongahamullahena	do.	New clearing	10	0	7

Upset price at Rs. 16 to Rs. 50 per acre. Further information regarding these lands can be obtained from the Land Settlement Officer, and plans of them from the Surveyor-General.

Colonial Secretary's Office,  
Colombo, June 9, 1920.

B. HORSBURGH,  
Acting Colonial Secretary.

**No. 5,574, S. O.**—On Wednesday, July 28, 1920, at 11 A.M., the Land Settlement Officer will put up for sale or settlement, at Dolohomuna Camp, the under-mentioned portions of Crown land, on the terms authorized by Government. Two allotments of land situated in the Kiniyama korale of the Katugampola hatpattu of the Kurunegala District, in the North-Western Province.

## Block survey preliminary plan 1,459.—Kudakoluwa.

Lot.	Name of Land.	Name of Claimant.	Description.	Extent.		
				A.	R.	P.
2A	Siyambalagahamulahena	(1) Rajapaksa Mudiyansele Mudalihamy, (2) ditto Kirihamy, (3) ditto Silinduhamy, (4) ditto Kiri Banda, (5) Herat Mudiyansele Sittappuhamy	Chena	4	1	26
2B	Kadurugahamulapillewa	(1) R. M. Mudalihamy, (2) R. M. Appuhamy, (3) R. M. Herathamy	do.	2	3	6

Upset price at Rs. 16 to Rs. 50 per acre. Further information regarding these lands can be obtained from the Land Settlement Officer, and plans of them from the Surveyor-General.

Colonial Secretary's Office,  
Colombo, June 9, 1920.

B. HORSBURGH,  
Acting Colonial Secretary.

**No. 5,575, S. O.**—On Saturday, July 24, 1920, at 11 A.M., the Land Settlement Officer will put up for sale or settlement, at Dolohomuna Camp, the under-mentioned portions of Crown land, on the terms authorized by Government. Nine allotments of land situated in the Giratalane korale of the Dewamede hatpattu of the Kurunegala District of the North-Western Province.

## Block survey preliminary plan 1,705.—Pahala Migaspitiya.

Lot.	Name of Land.	Name of Claimant or Applicant.	Description.	Extent.		
				A.	R.	P.
1	Mahaweleihatta	Tanhiranpedidurayalage Malluwa and others	Chena	0	3	20
9A	Talgahamulahena	(1) Rantiranpedidurayalage Mateya, (2) Horatalpedidurayalage Bada, (3) Menika Durayalage Baiya	do.	2	3	37
9B	Kongahamulahena	(1) Koswattedurayalage Ukku, (2) Menikadurayalage Baiya	do.	3	0	5
9C	Andarahena	(1) Rantiranpedidurayalage Matheya, (2) Menikadurayalage Baiya	do.	5	0	0
9D	Kongahamulahena	Menikadurayalage Baiya	do.	3	3	25
9F	Batuhena	(1) Horatalpedidurayalage Horatala, (2) ditto Gami	do.	4	3	17
9G	Helambagahamulahena	(1) Menikadurayalage Baiya, (2) Galgodedurayalage Malluwa	do.	4	3	25
9H	Madawalalangahena	Menikadurayalage Baiya	do.	5	3	24
9I	Do.	(1) Ranthiranpedidurayalage Matheya, (2) Horatalpedidurayalage Bada	do.	2	1	5

Upset price at Rs. 16 to Rs. 50 per acre. Further information regarding these lands can be obtained from the Land Settlement Officer, and plans of them from the Surveyor-General.

Colonial Secretary's Office,  
Colombo, June 9, 1920.

B. HORSBURGH,  
Acting Colonial Secretary.

**No. 5,576, S. O.**—On Wednesday, July 28, 1920, at 11 A.M., the Land Settlement Officer will put up for sale or settlement, at Dolohomuna Camp, the under-mentioned portions of Crown land, on the terms authorized by Government. Two allotments of land situated in the Baladora korale of the Dewamede hatpattu of the Kurunegala District of the North-Western Province.

## Block survey preliminary plan 1,601.—Ihala Maulla.

Lot.	Name of Land.	Name of Claimant or Applicant.	Description.	Extent.		
				A.	R.	P.
13	Walakesakumburepillewa	(1) Atapattu Mudiyansele Appuhami Vidane, (2) ditto Mudaliami, (3) ditto Dingiri Menika, (4) ditto Punchirala, (5) ditto Menikrala, (6) ditto Punchi Banda	Chena	0	2	5
28	Wewuwanagederawatta	(1) Koranekettiwatta, (2) Baliduregedera Ganitta	Garden	0	2	4

Upset price at Rs. 16 to Rs. 50 per acre. Further information regarding these lands can be obtained from the Land Settlement Officer, and plans of them from the Surveyor-General.

Colonial Secretary's Office,  
Colombo, June 9, 1920.

B. HORSBURGH,  
Acting Colonial Secretary.

**No. 5,577, S. O.**—On Tuesday, July 27, 1920, at 11 A.M., the Land Settlement Officer will put up for sale or settlement, at Dolohomuna Camp, the under-mentioned portions of Crown land, on the terms authorized by Government. Eight allotments of land situated in the Giratalane korale of the Dewamede hatpattu of the Kurunegala District of the North-Western Province.

## Block survey preliminary plan 1,679.—Kurundukumbura.

Lot.	Name of Land.	Name of Claimant or Applicant.	Description.	Extent.		
				A.	R.	P.
1I	Bogahamulapillewa	(1) Tennakoon Mudiyansele Punchi Banda, (2) ditto Punchirala, (3) ditto Punchirala, ex-Arachchi	Chena	0	3	2
1M	Pattiyahena	(1) Tennakoon Mudiyansele Punchi Banda, (2) ditto Kiri Banda	do.	2	1	24
25Q	Galhaykanate	Tennakoon Mudiyansele Tikiri Banda	do.	4	3	3
25U	Do.	do.	Garden	2	0	21
46	Galhayhena	do.	Chena	1	2	15
46B	Galhaykanate	do.	Garden	1	1	11
67C	Meegahamullahena	(1) Tennakoon Mudiyansele Kiri Banda, (2) ditto Manikhamy, (3) ditto Muthu Menika	Chena	1	2	13
76E	Daarchihena	(1) Tennakoon Mudiyansele Ukku Banda, (2) ditto Kiri Banda	do.	1	3	5

Upset price at Rs. 16 to Rs. 50 per acre. Further information regarding these lands can be obtained from the Land Settlement Officer, and plans of them from the Surveyor-General.

Colonial Secretary's Office,  
Colombo, June 9, 1920.

B. HORSBURGH,  
Acting Colonial Secretary.

**No. 5,578, S. O.**—On Saturday, July 24, 1920, at 11 A.M., the Land Settlement Officer will put up for sale or settlement, at Dolohomuna Camp, the under-mentioned portions of Crown land, on the terms authorized by Government. Eleven allotments of land situated in the Giratalane korale of the Dewamedhi hatpattu division of the Kurunegala District of the North-Western Province.

Lot.	Name of Land.	Name of Claimant.	Description.	Extent.		
				A.	R.	P.
1	Gansabhawa road	Crown	Road	0	0	3
2	Bakmigahamullahenyaya	(1) Malmitihamillage Kirihami, (2) ditto Ranhami, (3) ditto Banda, (4) ditto Dingiri Menika	Chena	23	2	4
Block survey preliminary plan 1,756.—Bogahawatta.						
4A	Dangahamulawatta	Bamunu Mudiyansele Kiri Menika	Garden	1	1	1
4B	Kongahakumburewatta	Thoragolle Naidelagedera Kiri Meniki Nachchire	do.	0	3	27
57	Kiulpitiyahena	(1) Kadahapola Sulanchi Appu, (2) Udabage Kiriduraya	Chena	5	1	21
57A	Do.	Asmagodapatiranage Podi Singho	do.	1	1	29
57B	Do.	Dissanayake Mudiyansele Kiri Banda Vederala	do.	0	3	38
57C	Do.	Dematawa Jothihamy	do.	1	1	30
62U	Lewerallagahamulahena	Jayakodi Arachchilage Punchedi Lamanachchire	do.	1	2	35
62V	Do.	Ditto Ranga Nachchire	do.	0	3	14
62W	Kongahakumburepillewa	Thoragolle Naidelagedera Kaluwa Naide	do.	0	3	39

Upset price at Rs. 16 to Rs. 50 per acre. Further information regarding these lands can be obtained from the Land Settlement Officer, and plans of them from the Surveyor-General.

Colonial Secretary's Office,  
Colombo, June 9, 1920.

B. HORSBURGH,  
Acting Colonial Secretary.

**No. 5,579, S. O.**—On Tuesday, July 27, 1920, at 11 A.M., the Land Settlement Officer will put up for sale or settlement, at Dolohomuna Camp, the under-mentioned portions of Crown land, on the terms authorized by Government. Ten allotments of land situated in the Giratalana korale of the Dewamedhi hatpattu of the Kurunegala District of the North-Western Province:

Lot.	Name of Land.	Name of Claimant or Applicant.	Description.	Extent.		
				A.	R.	P.
6	Ihalawetiyehehena	(1) Deekirikewage Romel Appu, (2) Widow and children of the deceased Deekirikewage Raphial Appu of Dunakadeniya	Chena	8	1	5
27	Medakumburehena	(1) Dunukayawatte Nonohamy of Dunukewatta of Yatikaha korale, (2) Nawaratne Mudiyansele Kirietana	do.	3	2	13
33E	Ihalakumburehena	(1) W. G. Mendis Abeyasekera, (2) W. R. Mendis Abeyasekera, (3) W. D. Mendis Abeyasekera, (4) Kaludewage Baby Silva of Yogyawa of Pitigal korale south in Chilaw District	Garden	5	0	34
33F	Do.	do.	Chena	5	1	35
33G	Do.	do.	Garden	1	3	21
33H	Do.	do.	Chena	1	0	13
33I	Mylagahamulahena	(1) Sunanda Unanse of Ratmulukande temple, (2) Tennakoon Mudiyansele Punchedi, (3) Bunnaka Mudiyansele Mudalihamy, (4) ditto Ukku Banda	do.	5	2	36
Block survey preliminary plan 1,689.—Bamunumulla.						
1F	Dewalegawahena	(1) Bamunu Mudiyansele Tikiri Etana, (2) Suppaiyah, ex Government Surveyor, Ratnapura	Chena	1	0	15
1D	Meegahamulahena	(1) Bamunu Mudiyansele Ukku Banda, (2) ditto Appuhamy, both of Mahagala near Nikaweratiya	do.	0	3	6
29C	Kongahamulahena	(1) Bamunu Mudiyansele Kiri Menika of Sewandana of Dambadeni hatpattu, (2) Bamunu Mudiyansele Dingiri Menika	do.	3	1	10

Upset price at Rs. 16 to Rs. 50 per acre. Further information regarding these lands can be obtained from the Land Settlement Officer, and plans of them from the Surveyor-General.

Colonial Secretary's Office,  
Colombo, June 9, 1920.

B. HORSBURGH,  
Acting Colonial Secretary.

**No. 5,580, S. O.**—On Saturday, July 24, 1920, at 11 A.M., the Land Settlement Officer will put up for sale or settlement, at Dolohomuna Camp, the under-mentioned portion of Crown land, on the terms authorized by Government. An allotment of land situated in the Karandapattu korale of the Katugampola hatpattu division of the Kurunegala District of the North-Western Province:

Lot.	Name of Land.	Name of Claimant.	Description.	Extent.		
				A.	R.	P.
P 76A	Pahalagamahena	Heirs of Herat Mudiyansele Kalu Banda	Chena	2	0	23

Upset price at Rs. 16 to Rs. 50 per acre. Further information regarding this land can be obtained from the Land Settlement Officer, and plan of it from the Surveyor-General.

Colonial Secretary's Office,  
Colombo, June 9, 1920.

B. HORSBURGH,  
Acting Colonial Secretary.



No. 5,581, S. O.—On Friday, July 30, 1920, at 12 noon, the Land Settlement Officer will put up for sale or settlement, at Kurunegala Kachcheri, the under-mentioned portions of Crown land, on the terms authorized by Government. Thirty-three allotments of land situated in the Kudagalboda korale of the Weudawili hatpattu of the Kurunegala District of the North-Western Province.

## Preliminary plan 4,537A.—Pahala Badalawa.

Lot.	Name of Land.	Name of Claimant or Applicant.	Description.	Extent.		
				A.	R.	P.
1	Bulukumburepillewa ..	B. B. M. Dingiri Menike ..	Waste land ..	0	1	13
2	Badalawatta ..	S. P. K. Thomas Appu ..	Garden ..	4	2	24
3	Do. ..	do. ..	do. ..	3	0	38
7	Do. ..	C. E. Tennakoon, Ratemahatmaya ..	Chena ..	0	0	24
8	Do. ..	S. P. K. Thomas Appu ..	Garden ..	0	2	30
9	Do. ..	M. D. Saraping Appu ..	do. ..	0	0	14
10	Do. ..	S. P. K. Thomas Appu ..	do. ..	24	0	30
12	Pingallekotuwehena ..	do. ..	Chena ..	1	0	10
15	Badalawatta ..	do. ..	Garden ..	0	1	16
16	Do. ..	do. ..	do. ..	4	0	6
17	Do. ..	H. M. Kiri Banda ..	do. ..	0	2	14
19	Do. ..	do. ..	do. ..	0	1	10
22	Do. ..	D. P. Ranasinghe ..	do. ..	21	2	18
23	Do. ..	H. Don L. Samaranayaka ..	do. ..	4	3	3
24	Do. ..	D. P. Ranasingha ..	do. ..	0	3	13
26	Badalawa-alutwatta ..	M. D. Saraping Appu ..	do. ..	3	0	33
27	Badalawatta ..	do. ..	do. ..	1	2	1
28	Do. ..	do. ..	do. ..	11	0	31

## Preliminary plan 4,537A.—Bamunussa.

30	Badalawatta ..	C. E. Tennakoon ..	Chena ..	0	0	31
31	Do. ..	S. P. K. Thomas Appu ..	Garden ..	2	2	23
32	Do. ..	M. P. Saraping Appu ..	do. ..	1	2	28
34	Do. ..	do. ..	do. ..	17	0	29
35	Do. ..	do. ..	do. ..	2	1	27
36	Do. ..	do. ..	do. ..	2	0	32
38	Kumburepillewa ..	D. P. Ranasinghe ..	Chena ..	0	1	29
39	Katuwathewelapillewa ..	Piyadasa Ranasinghe ..	do. ..	4	2	7
41	Badalawattakumbura ..	M. D. Saraping Appu and others ..	Abandoned paddy ..	3	3	22
42	Badalawatta ..	M. D. Saraping Appu ..	Waste land ..	2	1	12
43	Do. ..	do. ..	Chena ..	2	1	0
45	Do. ..	do. ..	Garden ..	1	0	18
47	Do. ..	do. ..	do. ..	2	3	2
48	Siyambalagahawatta ..	Karunapurayalage Poola ..	do. ..	1	1	12
49	Siyambalagahakumburepillewa ..	Hajji Marikkar and brother ..	do. ..	1	0	2

Upset price at Rs. 16 to Rs. 50 per acre. Further information regarding these lands can be obtained from the Land Settlement Officer, and plans of them from the Surveyor-General.

Colonial Secretary's Office,  
Colombo, June 9, 1920.

B. HORSBURGH,  
Acting Colonial Secretary.

No. 5,582, S. O.—On Wednesday, July 28, 1920, at 11 A.M., the Land Settlement Officer will put up for sale or settlement, at Dolohomuna Camp, the under-mentioned portions of Crown land, on the terms authorized by Government. Forty allotments of land situated in the Baladora korale of the Dewamedi hatpattu division of the Kurunegala District of the North-Western Province.

## Block survey preliminary plan 1,630.—Pubbiliya.

Lot.	Name of Land.	Name of Claimant.	Description.	Extent.		
				A.	R.	P.
3	Oyagawahena ..	Crown ..	Chena ..	1	2	4
4	Helambagahamulahena ..	do. ..	do. ..	1	2	28
17	Pitapattuwakumbura ..	do. ..	Paddy ..	4	2	28
33	Kumbukgahamulahena ..	do. ..	Chena ..	1	1	9
34	Siyambalagahamulawatta ..	do. ..	Garden ..	0	3	32
38	Kanuketiyepillewa ..	do. ..	Chena ..	0	3	5
40	Kadurugahamulahena ..	do. ..	do. ..	0	0	35
63	Wewamudunpitakongahamulawatta ..	do. ..	do. ..	0	3	31
72	Ihalamigahakotuwa ..	do. ..	do. ..	1	2	28
74	Kohombagahamulahena ..	do. ..	do. ..	0	3	10
80A	Kadurugahamulawatta ..	do. ..	Garden ..	0	3	6
80B	Kosgahamulawatta ..	do. ..	do. ..	0	1	5
80C	Do. ..	do. ..	do. ..	0	2	8
80D	Kongahamulawatta ..	do. ..	do. ..	0	2	37
80E	Kajugahamulawatta ..	do. ..	do. ..	0	0	22
84	Wewapaulahena ..	do. ..	Chena ..	1	3	38
89	Do. ..	do. ..	do. ..	1	1	35
98	Asweddumahena ..	do. ..	do. ..	0	2	25
112	Helambagahamulahena ..	do. ..	do. ..	0	2	38
124	Ihalamigahakotuwa ..	do. ..	Deniya ..	1	1	9

Lot.	Name of Land.	Name of Claimant.	Description.	Extent.	
				A.	R. P.
32	Talgahamulawatta	(1) Midialai Durayalai Bandia, (2) ditto Balaya, (3) ditto Hiriya	Garden	0	3 34
37	Kadurugahamulawatta	(1) M. D. Dingu, (2) M. D. Kiri Bandiya, (3) M. D. Hapu	do.	2	2 18
43	Dangahamulawatta	(1) Poola Durayalai Poola, (2) ditto Dinga, (3) ditto Unga	do.	1	1 35
46	Nugagahamulawatta	Midialai Durayalai Poola	do.	0	3 36
48	Kadurugahamulawatta	(1) Midialai Durayalai Meniki, (2) ditto Kiri Bandiya, (3) ditto Dingu, (4) ditto Pooli	do.	0	1 20
49	Kohombagahamulahena	(1) M. D. Dingu, (2) M. D. Kiri Bandiya, (3) M. D. Hapu	do.	0	2 8
51	Kajugahamulawatta	(1) P. D. Tikira, (2) P. D. Poola	do.	0	3 3
55	Iswetiypaulawatta	(1) Menika Durayalage Ukkuwa, (2) ditto Hapuwa, (3) M. D. Bandiya	do.	0	1 39
56	Kanuketiyewatta	Baiya Durayalai Kira	do.	0	2 21
57	Kanuketiyesiyambalagahamulawatta	(1) M. D. Bilinda, (2) M. D. Bindu, minors, their guardian is (3) Baiya Durayalage Menika	do.	0	3 25
61	Dangahamulahena	(1) B. D. Bandiya, (2) B. D. Dingira, (3) B. D. Kiri, (4) B. D. Mali, (5) B. D. Tikiri	do.	0	0 11
62	Kahatagahamulawatta	B. D. Wadduwa Veda	do.	1	3 3
65	Wewamudunpitakongahamulawatta	B. D. Ukku	do.	1	1 5
67	Kohombagahamulawatta	(1) B. D. Bandiya, (2) B. D. Kiri, (3) B. D. Dingiriya	do.	1	0 33
69	Do.	B. D. Kiri	do.	0	2 8
70	Migahamulawatta	B. D. Menika	do.	0	3 20
78	Ambalanpitiyawatta	P. D. Happu	do.	0	3 38
79	Do.	P. D. Ukkuwa	do.	0	2 7
82	Ihalawelawatta	(1) B. D. Horatalli, (2) B. D. Ukku, (3) B. D. Pini, (4) B. D. Menika	do.	1	3 27
105	Kahatagahamulawatta	P. D. Happu	do.	2	0 17

Upset price at Rs. 16 to Rs. 50 per acre. Further information regarding these lands can be obtained from the Land Settlement Officer, and plans of them from the Surveyor-General.

Colonial Secretary's Office,  
Colombo, June 9, 1920.

B. HORSBURGH,  
Acting Colonial Secretary.

**No. 5,583, S. O.**—On Friday, July 30, 1920, at 12 noon, the Land Settlement Officer will put up for sale or settlement, at Kurunegala Kachcheri, the under-mentioned portions of Crown land, on the terms authorized by Government. Two allotments of land situated in the Kudagalboda korale of the Weudawili hatpattu of the Kurunegala District of the North-Western Province.

Lot.	Name of Land.	Name of Claimant or Applicant.	Description.	Extent.	
				A.	R. P.
33	Hittinawatta	D. P. Ranasinghe	Garden	1	3 20
35	Piduruwalewatta	do.	do.	7	2 7

Upset price at Rs. 16 to Rs. 50 per acre. Further information regarding these lands can be obtained from the Land Settlement Officer, and plans of them from the Surveyor-General.

Colonial Secretary's Office,  
Colombo, June 9, 1920.

B. HORSBURGH,  
Acting Colonial Secretary.

**No. 5,584, S. O.**—On Saturday, July 24, 1920, at 11 A.M., the Land Settlement Officer, will put up for sale or settlement, at Dolohomuna Camp, the under-mentioned portions of Crown land, on the terms authorized by Government. Three allotments of land situated in the Giratalane korale of the Dewamedhi hatpattu of the Kurunegala District of the North-Western Province.

Lot.	Name of Land.	Name of Claimant or Applicant.	Description.	Extent.	
				A.	R. P.
45	Kongahamulawatta	(1) Kadukara Mudiyanseleage Punchirala, (2) Marasinghe Mudiyanseleage Ausada Naide	Garden	0	0 31
44	Do.	do.	Garden and viharage	0	0 4*
120	Mahakumburewatta	Karunanayaka Mudiyanseleage Kirietana	Garden	0	2 23

\* For lease only.

Upset price at Rs. 16 to Rs. 50 per acre. Further information regarding these lands can be obtained from the Land Settlement Officer, and plans of them from the Surveyor-General.

Colonial Secretary's Office,  
Colombo, June 9, 1920.

B. HORSBURGH,  
Acting Colonial Secretary.

**No. 5,585, S. O.**—On Saturday, July 24, 1920, at 11 A.M., the Land Settlement Officer will put up for sale or settlement, at Dolohomuna Camp, the under-mentioned portions of Crown land, on the terms authorized by Government. Two allotments of land situated in the Giratalane korale of the Dewamedhi hatpattu division of the Kurunegala District of the North-Western Province.

Block survey preliminary plan 1,713.—Kotambepitiya.

Lot.	Name of Land.	Name of Claimant.	Description.	Extent. A. R. P.
34	Dangahamulawatta	(1) Balayadurayalagegedera Pini, (2) ditto Malli, widow of Kiri Bandiya of Galagedera in Angomu korale	Garden	1 1 35
28	Meegahamulahena	(1) Arachchillage Mudalihamy, (2) Vedaralalage Gunarathamy, (3) ditto Pinhamy, (4) ditto Herathamy, (5) ditto Kiribanda, (6) ditto Ranhamy, (7) heirs of ditto Punchi Banda, (8) ditto Dinigiri Banda	Chena	1 2 11

Upset price at Rs. 16 to Rs. 50 per acre. Further information regarding these lands can be obtained from the Land Settlement Officer, and plans of them from the Surveyor-General.

Colonial Secretary's Office,  
Colombo, June 9, 1920.

B. HORSBURGH,  
Acting Colonial Secretary.

**No. 5,586, S. O.**—On Tuesday, July 27, 1920, at 11 A.M., the Land Settlement Officer will put up for sale or settlement, at Dolohomuna Camp, the under-mentioned portions of Crown land, on the terms authorized by Government. Six allotments of land situated in the Giratalane korale of the Dewamedhi hatpattu of the Kurunegala District of the North-Western Province.

Block survey preliminary plan 1,683.—Tekewa.

Lot.	Name of Land.	Name of Claimant or Applicant.	Description.	Extent. A. R. P.
16	Wewaihalahena	(1) Nawarathna Mudiyansele Kiri Menika, (2) ditto Gunarathamy	Garden	1 1 8
41A	Kohombagahawatta	Navarathna Mudiyansele Ukku Banda	do.	1 0 10
65 o	Raigamawattehena	Mr. Fred. Abeysundera, No. 52, Prince street, Pettah	Chena	2 3 8
97	Ehalagahamulawatta	Nawarathna Mudiyansele Punchi Menika	Garden	0 3 11
132	Muttettukumburehena	(1) Navarathna Mudiyansele Gunarathamy of Tekewa, (2) ditto Appuhamy of Mannawa in Kinyama korale, (3) ditto Kiri Menika of Tekewa	Chena	8 0 35
132A	Meegahamulahena	Navarathna Mudiyansele Kaluhamy	do.	3 2 8

Upset price at Rs. 16 to Rs. 50 per acre. Further information regarding these lands can be obtained from the Land Settlement Officer, and plans of them from the Surveyor-General.

Colonial Secretary's Office,  
Colombo, June 9, 1920.

B. HORSBURGH,  
Acting Colonial Secretary.

**No. 5,587, S. O.**—On Wednesday, July 28, 1920, at 11 A.M., the Land Settlement Officer will put up for sale or settlement, at Dolohomuna Camp, the under-mentioned portions of Crown land, on the terms authorized by Government. Two allotments of land situated in the Baladora korale of the Dewamedhi hatpattu of the Kurunegala District of the North-Western Province.

Block survey preliminary plan 1,553.—Hataluwa.

Lot.	Name of Land.	Name of Claimant or Applicant.	Description.	Extent. A. R. P.
7	Welagawahena	(1) Ratmalawetiye Loku Appu Naide, (2) Ismail Lebbe	Chena	1 1 3
13	Wewagawahena	(1) Ratmalawetiye Loku Appu Naide, (2) Beebee Umma	do.	1 1 14

Upset price at Rs. 16 to Rs. 50 per acre. Further information regarding these lands can be obtained from the Land Settlement Officer, and plans of them from the Surveyor-General.

Colonial Secretary's Office,  
Colombo, June 9, 1920.

B. HORSBURGH,  
Acting Colonial Secretary.

**No. 5,588, S. O.**—On Saturday, July 24, 1920, at 11 A.M., the Land Settlement Officer will put up for sale or settlement, at Dolohomuna Camp, the under-mentioned portions of Crown land, on the terms authorized by Government. Two allotments of land situated in the Giratalane korale of the Dewamedhi hatpattu of the Kurunegala District of the North-Western Province.

Block survey preliminary plan 1,762.—Pallegama.

Lot.	Name of Land.	Name of Claimant or Applicant.	Description.	Extent. A. R. P.
56B	Migahawatta	(1) Heratmudiyansele Mudalihamy, ex Korale Arachchi of Karandawa; (2) Kawanna Muttusamy of Karukawatawana near Madampe, in Chilaw District	Garden	0 2 36
26	Kurunduwehewenewatta	Ratnayaka Mudiyansele Kuma Ettana of Kekunagahakotuwa	Garden	0 0 20

Upset price at Rs. 16 to Rs. 50 per acre. Further information regarding these lands can be obtained from the Land Settlement Officer, and plans of them from the Surveyor-General.

Colonial Secretary's Office,  
Colombo, June 9, 1920.

B. HORSBURGH,  
Acting Colonial Secretary.

**No. 5,589, S. O.**—On Tuesday, July 27, 1920, at 11 A.M., the Land Settlement Officer will put up for sale or settlement, at Dolohomuna Camp, the under-mentioned portions of Crown land, on the terms authorized by Government. Four allotments of land situated in the Giratalane korale of the Dewamedhi hatpattu of the Kurunegala District of the North-Western Province.

Lot.	Name of Land.	Name of Claimant or Applicant.	Description.	Extent.		
				A.	R.	P.
48	Gurupokunehena	Batuathalage Sitta	Chena	8	3	27
48A	Polpitigehena	(1) Ekanayaka Mudiyanseilage Appuhamy, (2) ditto Dingiri Banda	do.	5	3	38
48A1	Atawaralepillewa	Ekanayaka Mudiyanseilage Mudalihamy	do.	0	0	34
48A2	Bangalawehena	(1) Batuwattalage Hapuwa, (2) ditto Meniki	do.	0	2	7

Upset price at Rs. 16 to Rs. 50 per acre. Further information regarding these lands can be obtained from the Land Settlement Officer, and plans of them from the Surveyor-General.

Colonial Secretary's Office,  
Colombo, June 9, 1920.

B. HORSBURGH,  
Acting Colonial Secretary.

**No. 5,590, S. O.**—On Monday, July 26, 1920, at 11 A.M., the Land Settlement Officer will put up for sale or settlement, at Dolohomuna Camp, the under-mentioned portions of Crown land, on the terms authorized by Government. Eighty-three allotments of land situated in the Giratalane korale of the Dewamedhi hatpattu division of the Kurunegala District of the North-Western Province.

Lot.	Name of Land.	Name of Claimant.	Description.	Extent.		
				A.	R.	P.
1	Kahatagahahena	Nayakamudiyanseilage Malhamy	Chena	3	2	5
1B	Do.	Koshenaralage Appuhamy	do.	2	1	33
8	Meegahamulahena	Menohamy Vidanelage Ranmenika	do.	1	3	27
8A	Kongahamulahena	Ditto Punchirala	Low jungle	2	2	11
19	Pathapaulawatta	Ditto Punchimenika	Old tobacco gala	0	0	22
19A	Do.	Ditto Jayatuhamy Lekama	do.	0	0	22
19B	Do.	Ditto Punchirala	Garden	0	0	20
19C	Do.	Ditto Ranmenika	do.	0	0	19
34	Meegahamulahena	Ditto Jayatuhamy Lekama	Chena	2	2	7
34A	Meegahahena	Menikhamy Vidanage Ranmenika	Garden	1	3	21
42A	Wewapitiya	Ditto Jayatuhamy Lekama and others	Low jungle, bed of tank	1	0	13
42B	Do.	do.	do.	0	1	26
44	Talgahamulahena	(1) Galadeni Patirannehelage Jayatuhamy Lekama, (2) ditto Ranmenika, (3) ditto Punchimenika, (4) ditto Mudalihamy, (5) ditto Appuhamy, (6) ditto Sundarahamy, (7) ditto Heratham, (8) ditto Punchirala	Chena	4	0	39
44A	Do.	do.	Garden	0	0	6
44B	Do.	(1) Arachchilage Ausadahamy, (2) ditto Menikhamy	Chena	1	3	32
44C	Do.	(1) Galadeni Patirannehelage Jayatuhamy, (2) ditto Punchirala	do.	1	0	9
44D	Talgahamulahena	Galadeni Patirannehelage Ranmenika	do.	1	3	20
44E	Do.	Menuhamy Vidanelage Kirimenika	do.	2	1	20
44F	Do.	(1) Ditto, (2) G. M. Mudalihamy, (3) G. M. Kiri Banda	do.	1	1	26
44G	Do.	(1) Ekanayaka Mudiyanseilage Punchirala, (2) ditto Appuhamy	do.	1	2	25
44H	Do.	(1) E. M. Banduluhamy, (2) E. M. Menuetana, (3) E. M. Kirimenika	do.	2	0	7
44I	Do.	(1) E. M. Punchirala, (2) Lekamalage Ungurala, (3) L. Menikhamy, (4) L. Kirimudiyanse	do.	2	0	27
44J	Meegahamulahena	Rampatidevayalage Baba	do.	2	1	28
44K	Do.	Ekanayaka Mudiyanseilage Punchirala	do.	0	3	29
44L	Meegahamulawatta	R. D. Baba	Garden	3	1	28
44M	Meegahamulahena	do.	Chena	0	2	15
44N	Helambagahamulahena	(1) G. P. Mudalihamy, (2) G. P. Appuhamy, (3) G. P. Sundarahamy	do.	1	3	1
44O	Kongahamulahena	(1) L. Punchirala, (2) L. Ungurala, (3) L. Kiribanda, (4) L. Mudalihamy, (5) L. Punchi Banda	do.	1	3	33
44P	Alutkotuwehena	(1) L. Appuhamy, (2) L. Menikhamy, (3) L. Mudalihamy, (4) L. Ungurala, (5) L. Kirimudiyanse	do.	1	1	32
44Q	Talgahamulahena	(1) Lekamalage Ambarahamy, ex Arachchi, (2) ditto Appuhamy, (3) ditto Ungurala, (4) ditto Kaluappuhamy, (5) ditto Kiri Banda, (6) V. Ausadahamy, (7) G. P. Punchirala	do.	1	2	30
44R	Meegahamulahena	(1) Wannihamy Vidanelage Davith Appuhamy, (2) ditto Ranhamy, (3) ditto Banduluhamy, (4) ditto Urdietana, (5) ditto Kirimenika, (6) ditto Kirihamy	do.	2	1	26
44S	Wanehena	(1) Meegaswewaralalage Punchirala, (2) ditto Kirimenika	do.	1	0	8
44T	Do.	(1) G. P. Punchirala, (2) W. V. Davith Appuhamy, (3) ditto Urdietana, (4) ditto Ranhamy	do.	1	2	8
48	Bogahawatta	Ekanayaka Mudiyanseilage Punchirala	Garden	0	0	26
48A	Bogahawewapataha	do.	Water-hole	0	0	39

Lot.	Name of Land.	Name of Claimant.	Description.	Extent.		
				A.	B.	P.
48B	Pathagawawatta	J. M. Appuhamy	Garden	0	0	15
53	Maragahawetiyehena	(1) Ketiya Vedalage Rana, (2) ditto Leni, (3) ditto Podi	Low jungle	1	0	26
53A	Maragahawetiyekotuwa	Ekanayaka Mudiyansele Punchirala	Garden	1	0	20
56	Kadurugaskotuwa	(1) Mapa Mudiyansele Kaluhamy, (2) ditto Appuhamy, (3) ditto Anagihamy	Tobacco gala	0	2	37
56A	Kadurugaskotuwa	(1) M. M. Kalu Mudalihamy, (2) M. M. Ungurala, (3) M. M. Anagihamy	Tobacco gala	0	0	37
56B	Do.	(1) M. M. Jayatuhamy, (2) M. M. Kaluhamy, (3) M. M. Ukkuhamy, (4) M. M. Herathamy	do.	0	0	38
56C	Kadurugaskotuwapattaha	Claimants of lots 56A and 56B	Water-hole	0	0	13
56D	Do.	(1) M. M. Kaluhamy, (2) M. M. Appuhamy, (3) M. M. Anagihamy	do.	0	0	21
56E	Kadurugaskotuwa	do.	Chena	0	0	4
56F	Kabellawewatta	Lekamalage Appuhamy	do.	0	0	13
56G	Ambagahawattepattaha	L. Ausadahamy	Water-hole	0	0	14
56H	Ambagahawatta	(1) L. Jayatuhamy, (2) L. Herathamy	Chena	0	0	16
56I	Kebellawekotuwapattaha	(1) L. Ausadahamy, (2) R. Appuhamy	Water-hole	0	0	24
56J	Kebellawekotuwa	L. Appuhamy	Tobacco gala	0	0	18
56K	Do.	(1) Appuhamilage Kiri Mudiyanse, (2) ditto Punchedi Banda, (3) ditto Menikhamy	Chena	0	0	10
56L	Timbiriattewala	do.	Water-hole	0	0	4
56M	Kebellawekotuwa	do.	Tobacco gala	0	0	31
56N	Siyambalagahakotuwa	(1) ditto Ungurala, (2) ditto Mudalihamy	do.	0	1	24
66	Wewapaulawatta	N. M. Punchirala	Garden	0	0	38
71	Welagawakotuwa	U. V. Urdu Etana	do.	0	0	28
71A	Wewapaulawatta	W. V. Mudalihamy	do.	0	0	29
71B	Suriyagahamulakotuwa	(1) U. V. Menikhamy, (2) U. V. Menu Etana	Tobacco gala	0	0	14
71C	Wewapaulakotuwa	do.	do.	0	0	6
72	Wewapaulawatta	Ranhamy	Garden	0	0	28
73	Do.	W. V. Ranhamy	do.	0	0	26
73A	Suriyagahamulawatta	U. V. Banduluhamy	do.	0	0	19
73D	Wewapaulakotuwa	(1) U. V. Menikhamy, (2) U. V. Menu Etana	Tobacco gala	0	0	24
80	Talgahamulahena	(1) W. V. Davith Appuhamy, (2) W. V. Ranhamy	Chena	4	0	15
80A	Talgahamulawatta	W. V. Davith Appuhamy	Garden	3	3	18
80B	Kongahamulahena	(1) M. M. Kalu Mudalihamy, (2) G. P. Ambarahamy, (3) L. Ausadahamy	Chena	1	0	29
80C	Do.	(1) E. M. Punchirala, (2) V. Ausadahamy, (3) L. Kalu-appuhamy, (4) R. V. Appuhamy, ex Arachchi, (5) G. P. Ungurala	do.	2	3	20
80D	Do.	(1) L. Appuhamy, (2) L. Menikhamy	do.	1	2	33
80E	Wanehena	(1) A. Ungurala, (2) L. Kalu Mudalihamy, (3) V. Ausadahamy	do.	2	0	2
91	Galwalagawahena	Ratnapale Buddhist Priest	Low jungle	1	3	16
91A	Do.	(1) W. V. Davith Appu, (2) W. V. Ranhamy	do.	0	1	20
91B	Dangahamulahena	(1) E. M. Punchirala, (2) U. V. Urdu Etana	do.	1	0	35
93	Wetiypaulahena	(1) W. V. Davith Appuhamy, (2) W. V. Ranhamy, (3) W. V. Banduluhamy, (4) W. V. Kirihamy, (5) W. V. Urdu Etana	do.	6	0	10
93A	Galagawahena	(1) G. P. Ausadahamy, (2) G. P. Menikhamy, (3) G. P. Mudalihamy, (4) G. P. Appuhamy	Chena	0	2	35
93B	Palugahamulahena	(1) G. P. Jayatuhamy Lekama, (2) G. P. Ranmenika, (3) G. P. Punchedi Menika	do.	2	0	39
93C	Nidangalagawahena	(1) W. V. Davith Appuhamy, (2) W. V. Ranhamy	do.	1	2	2
93D	Do.	E. M. Punchirala	do.	1	2	31
93E	Do.	M. W. Punchirala	do.	2	2	20
93G	Do.	(1) Migahapelesse Charles Appu, (2) Emiyamudiyanse-lage Appuhamy	do.	1	3	17
93H	Do.	(1) M. V. Kiri Menika, (2) M. W. Mudalihamy, (3) M. W. Kiri Banda, (4) E. M. Punchirala	do.	1	0	2
93I	Minipitiyehena	(1) G. P. Jayatuhamy Lekama, (2) G. P. Ran Menika, (3) G. P. Punchirala, (4) G. P. Punchedi Menika, (5) M. Mudalihamy, (6) M. Kapuruhamy, (7) M. Kiri Banda	do.	1	3	37
93J	Alubarekandehena	E. M. Punchirala	do.	2	2	2
93K	Do.	(1) U. V. Punchedi Etana, (2) U. V. Dingiri Menika	do.	2	0	18
93L	Do.	(1) G. P. Punchirala, (2) G. P. Sundarahamy, (3) G. P. Menu Etana	do.	2	0	30

Upset price at Rs. 16 to Rs. 50 per acre. Further information regarding these lands can be obtained from the Land Settlement Officer, and plans of them from the Surveyor-General.

Colonial Secretary's Office,  
Colombo, June 9, 1920.

B. HORSBURGH,  
Acting Colonial Secretary.

No. 5,591, S. O.—On Tuesday, July 27, 1920, at 11 A.M., the Land Settlement Officer will put up for sale or settlement, at Dolohomuna Camp, the under-mentioned portions of Crown land, on the terms authorized by Government. Two allotments of land situated in the Giratalane korale of the Dewamedhi hatpattu of the Kurunegala District of the North-Western Province.

Block suvery preliminary plan 1,691.—Tengodagedera.

Lot.	Name of Land.	Name of Claimant or Applicant.	Description.	Extent.		
				A.	B.	P.
12	Paragahamulahenyaya	Wanasingha Wasala Mudiyansele Jayamaha, Officer of Kirimetiya	Peace Chena	16	0	2

Lot.	Name of Land.	Name of Claimant or Applicant.	Description.	Extent.		
				A.	R.	P.
64	Kahatagahamulawatta	(1) Tennakoon Mudiyanseleage Dingiri Banda, (2) ditto Ranhamy in Mihintale, under Surveyor VanGeysel or Vandendriesen	Garden	0	3	22

Upset price at Rs. 16 to Rs. 50 per acre. Further information regarding these lands can be obtained from the Land Settlement Officer, and plans of them from the Surveyor-General.

Colonial Secretary's Office,  
Colombo, June 9, 1920.

B. HORSBURGH,  
Acting Colonial Secretary.

**No. 5,592, S. O.**—On Friday, July 30, 1920, at 12 noon, the Land Settlement Officer will put up for sale or settlement, at Kurunegala Kachcheri, the under-mentioned portion of Crown land, on the terms authorized by Government. An allotment of land situated in the Mahagalboda Megoda korale of Weudawili hatpattu division of the Kurunegala District of the North-Western Province.

Lot.	Name of Land.	Name of Claimant.	Description.	Extent.		
				A.	R.	P.
21	Karagahawelapitiyawatta	(1) Kana Mohammado Ibrahim Saibo, (2) Muna Moham-mado Mohideen, (3) Muna Seyadu Ibrahim Saibo, all of 9, Bazaar street, Kurunegala	Garden	0	1	5

Upset price at Rs. 20 per acre. Further information regarding this land can be obtained from the Land Settlement Officer, and plan of it from the Surveyor-General.

Colonial Secretary's Office,  
Colombo, June 9, 1920.

B. HORSBURGH,  
Acting Colonial Secretary.

**No. 5,593, S. O.**—On Saturday, July 24, 1920, at 11 A.M., the Land Settlement Officer will put up for sale or settlement, at Dolohomina Camp, the under-mentioned portion of Crown land, on the terms authorized by Government. An allotment of land situated in the Giratalane korale of the Dewamedi hatpattu of the Kurunegala District of the North-Western Province.

Lot.	Name of Land.	Name of Claimant or Applicant.	Description.	Extent.		
				A.	R.	P.
87	Kadurugahamulawatta	Bingiriya Vidanelage Appu Naide	Garden	0	0	12

Upset price at Rs. 16 to Rs. 50 per acre. Further information regarding this land can be obtained from the Land Settlement Officer, and plan of it from the Surveyor-General.

Colonial Secretary's Office,  
Colombo, June 9, 1920.

B. HORSBURGH,  
Acting Colonial Secretary.

## LAND ACQUISITION NOTICES.

HAVING been duly directed by the Governor, with the advice of the Executive Council, acting under the provisions of "The Land Acquisition Ordinance of 1876," section 6, to take order for the acquisition of the following lands, required for a public purpose, namely, for an office at Mount Lavinia for the Sanitary Board, to wit:—

Lot.	Name of Land.	Description.	Name of Claimant.	Extent.		
				A.	R.	P.
1	Galkissawatta	Building block	E. C. Jansz	0	1	6.12
2	Do.	do.	S. L. Mahammadu	0	1	9.58

I hereby give public notice, as required by section 7, that the Government proposes to take possession of the lands. All persons interested in the aforesaid lands are hereby required to appear personally or by agent before me at this office on July 15, 1920, at 11 A.M., and to state the nature of their respective interests in the lands, and the amount and particulars of their claims to compensation for such interests.

The Kachcheri,  
Colombo, June 5, 1920.

J. G. FRASER,  
Government Agent.

HAVING been duly directed by the Governor, with the advice of the Executive Council, acting under the provisions of "The Land Acquisition Ordinance of 1876," section 6, to take order for the acquisition of the following land, required for a public purpose, namely, for improving the site of the level crossing at Homagama station, to wit:—

Lot.	Name of Land.	Description.	Name of Claimant.	Extent.		
				A.	R.	P.
1	Kahatagahawatta	Garden contains a coconut tree	The heirs of M. Docihami	0	0	6.31

I hereby give public notice, as required by section 7, that the Government proposes to take possession of the land. All persons interested in the aforesaid land are hereby required to appear personally or by agent before me at this office on July 15, 1920, at 11.15 A.M., and to state the nature of their respective interests in the land, and the amount and particulars of their claims to compensation for such interests.

The Kachcheri,  
Colombo, June 7, 1920.

J. G. FRASER,  
Government Agent.

HAVING been duly directed by the Governor, with the advice of the Executive Council, acting under the provisions of "The Land Acquisition Ordinance of 1876," section 6, to take order for the acquisition of the following lands, required for a public purpose, namely, for widening the Bingalla quarry road, and for a dhobies' washing ground, to wit:—

Preliminary plan 17,138. Village—Idama.				Extent.	
Lot.	Name of Land.	Description.	Name of Claimant.	A.	R. P.
1	Talgahawatta	Contains 16 coconut trees and a cadjan building	M. Mary Helena Dias	0	0 17.84
2	Kongahawatta	Contains 14 coconut trees	D. M. Rodrigo	0	0 10.65
3	Do.	Contains 15 coconut trees	do.	0	0 4.82
4	Alutwatta	Contains 13 coconut trees	Jacob F. Silva	0	0 10.52
5	Kongahawatta	Contains 2 coconut trees	John Peirs	0	0 4.85
6	Do.	Contains a coconut tree	do.	0	0 1.88
7	Do.	Bare land and portion of a private path	Isabella Cooray	0	0 1.57
8	Do.	Contains 3 coconut trees	do.	0	0 5.28
9	Alutwatta	Contains 10 coconut trees	Jacob F. Silva	0	0 7.80
10	Kongahawatta	Contains 3 coconut trees	M. M. Perera	0	0 1
11	Do.	Contains 14 coconut trees	B. L. Mendis	0	0 14.79
12	Do.	Coconut garden, bare land	P. William Fernando	0	0 1.61
13	Do.	Contains 18 coconut trees and 53 coconut plants, and a cadjan building	K. Dona Balbara Perdinando	0	1 22.80
14	Do.	Contains 4 coconut trees	A. Don Girigoris Appuhami	0	0 32.93
15	Do.	Contains 10 coconut trees	H. Andris Peiris	0	0 34.74
16	Do.	do.	Crown	0	0 1.12
17	Lake reclamation	Bare land	do.	0	0 2.25
18	Alutwatta	Contains 4 coconut trees	Jacob F. Silva	0	0 3.19

I hereby give public notice, as required by section 7, that the Government proposes to take possession of the lands. All persons interested in the aforesaid lands are hereby required to appear personally or by agent before me at this office on July 15, 1920, at 11.30 A.M., and to state the nature of their respective interests in the lands, and the amount and particulars of their claims to compensation for such interests.

The Kachcheri,  
Colombo, June 7, 1920.

J. G. FRASER,  
Government Agent.

HAVING been duly directed by the Governor, with the advice of the Executive Council, acting under the provisions of "The Land Acquisition Ordinance of 1876," section 6, to take order for the acquisition of the following lands, required for a public purpose, namely, for a metal quarry for Panadure and Kalutara Districts, to wit:—

Preliminary plan 17,156. Village—Uggalboda.				Extent.	
Lot.	Name of Land.	Description.	Name of Claimant.	A.	R. P.
1	Malwatta	Coconut garden, metal quarries, tiled building, cooly lines, &c.	S. Soranis Fernando and others	4	0 27.2
2	Do.	Private cart road	do.	0	0 20.1

I hereby give public notice, as required by section 7, that the Government proposes to take possession of the lands. All persons interested in the aforesaid lands are hereby required to appear personally or by agent before me at the Kalutara Kachcheri, on July 5, 1920, at 10 A.M., and to state the nature of their respective interests in the lands, and the amount and particulars of their claims to compensation for such interests.

Kalutara Kachcheri,  
June 4, 1920.

T. A. HODSON,  
Assistant Government Agent.

HAVING been duly directed by the Governor, with the advice of the Executive Council, acting under the provisions of "The Land Acquisition Ordinance of 1876," section 6, to take order for the acquisition of the following land, required for a public purpose, namely, public latrine, to wit:—

Preliminary plan 11,433. Village—Kadeweediya South.				Extent.	
Lot.	Name of Land.	Description.	Name of Claimant.	A.	R. P.
1	Odeewatta	Garden	Segu Abdul Cader and others	0	0 9.75

I hereby give public notice, as required by section 7, that the Government proposes to take possession of the land. All persons interested in the aforesaid land are hereby required to appear personally or by agent before me at Matara Kachcheri, on July 9, 1920, at 11.30 A.M., and to state the nature of their respective interests in the land, and the amount and particulars of their claims to compensation for such interests.

Matara Kachcheri,  
June 7, 1920.

J. D. BROWN,  
Assistant Government Agent.

HAVING been duly directed by the Governor, with the advice of the Executive Council, acting under the provisions of "The Land Acquisition Ordinance of 1876," section 6, to take order for the acquisition of the following lands, required for a public purpose, namely, for Government Teachers' quarters at Godauda, to wit:—

Preliminary plan 11,379. Village—Godauda.				Extent.	
Lot.	Name of Land.	Description.	Name of Claimant.	A.	R. P.
1	Santosagepelawatta	Garden	D. A. Abedira of Goigodapanguwa and others	0	1 37.2
2	Katukurundugahahena	do.	Peter Abeydira of Tissa and others	0	0 37.1

I hereby give public notice, as required by section 7, that the Government proposes to take possession of the land. All persons interested in the aforesaid lands are hereby required to appear personally or by agent before me at Matara Kachcheri, on July 9, 1920, at 11.30 A.M., and to state the nature of their respective interests in the lands, and the amount and particulars of their claims to compensation for such interests.

Matara Kachcheri,  
June 7, 1920.

J. D. BROWN,  
Assistant Government Agent.

HAVING been duly directed by the Governor, with the advice of the Executive Council, acting under the provisions of "The Land Acquisition Ordinance of 1876," section 6, to take order for the acquisition of the following lands, required for a public purpose, namely, for building a Government school at Eravur, to-wit:—

Lot.	Name of Land.	Preliminary plan 5,517. Village—Eravur, Division No. 2.		Extent.
		Description.	Name of Claimant.	
1.	Kinathadiyalavu	Old garden	Mohamadu Alivapodi Ahamadulevai	0 0 13.3
2.	Sailandavalavu	do.	Sehumohideen Pakirthamby	0 0 8.8
3.	Vellipoothandalavu	do.	Pichchapillai Sivathumma	0 0 16
4.	Adiyarvalavu	do.	S. T. M. Muttupattany	0 0 17.3
5.	Ilupayadi or Alayadivalavu	do.	A. Mohadeenbawapody	0 0 34.6

I hereby give public notice, as required by section 7, that the Government proposes to take possession of the lands. All persons interested in the aforesaid lands are hereby required to appear personally or by agent before me at Chenkalladi resthouse, on July 24, 1920, at 2 P.M., and to state the nature of their respective interests in the lands, and the amount and particulars of their claims to compensation for such interests.

Batticaloa Kachcheri,  
May 31, 1920.

C. V. BRAYNE,  
Government Agent.