

# Ceylon Government Gazette

Published by Authority.

No. 7,044 — FRIDAY, AUGUST 15, 1919.

## Part III.—Lands.

Separate paging is given to each Part in order that it may be filed separately.

	PAGE		PAGE		PAGE
<b>Land Settlement Notices :—</b>		<b>Land Sales by the Government Agents :—</b>		<b>Land Sales by the Settlement Officer :—</b>	
Final Orders ..	..1183	North-Western Province ..	—	Northern Province ..	—
Preliminary Notices ..	..1217	North-Central Province ..	—	Eastern Province ..	—
<b>Land Sales by the Government Agents :—</b>		Province of Uva ..	—	North-Western Province ..	..1234
Western Province ..	—	Province of Sabaragamuwa ..	—	North-Central Province ..	—
Central Province ..	..1233	<b>Land Sales by the Settlement Officer :—</b>		Province of Uva ..	—
Southern Province ..	—	Western Province ..	—	Province of Sabaragamuwa ..	..1234
Northern Province ..	—	Central Province ..	..1234	Land Acquisition Notices ..	..1236
Eastern Province ..	—	Southern Province ..	—	Land Resumption Notices ..	—

### FINAL ORDERS.

#### Kalutara S. O. No. 54.

Order under Section 2 of "The Waste Lands Ordinances of 1897, 1899, 1900, and 1903," declaring Lands to be Crown Property.

In the matter of the lands commonly called or known as footpath, &c., situate in the village of Totaha, in the Walallawiti pattu of the Pasdun korale west of the Kalutara District, in the Western Province, and of "The Waste Lands Ordinances of 1897, 1899, 1900, and 1903."

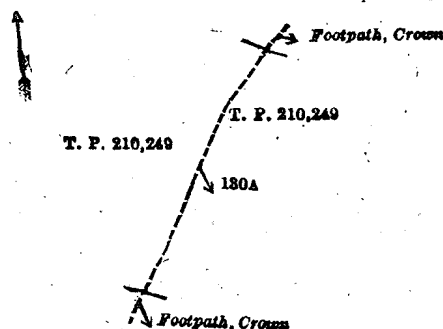
THE notice required by section 1 of "The Waste Lands Ordinances of 1897, 1899, 1900, and 1903," having been duly published in manner prescribed by that section in respect of the above-named lands (*vide* Notice No. 7,109), and no claim having been made to the said lands or to any interest therein within the period of three months from the date specified in the said notice, I, Norman Albert Hampton, Special Officer appointed under section 28 of the said Ordinances, under and by virtue of the powers vested in me in that behalf by section 2 of the said Ordinances, do hereby on this 18th day of May, 1919, order and declare that the said lands, as more fully described herein below, situate in the village of Totaha, in the Walallawiti pattu of the Pasdun korale west of the Kalutara District, in the Western Province, and shown as lots 130A, 130E, 130G, 130I, 130K in preliminary plan 92 and in the annexed diagrams, and containing in extent 20 perches, are the property of the Crown.

#### Description of the Lands referred to.

The following lots situated in the village of Totaha, in the Walallawiti pattu of the Pasdun korale west of the Kalutara District, in the Western Province, as described in the annexed diagrams :—

Lot.	Name of Land.	Extent, A. R. P.
130A ..	Footpath ..	0 0 4

and bounded as follows : on the north by footpath declared to be the property of the Crown under the Waste Lands Ordinances ; on the east by T. P. 210,249 ; on the south by footpath declared to be the property of the Crown under the Waste Lands Ordinances ; on the west by T. P. 210,249.



Scale of 4 Chains to an Inch.

Surveyor-General's Office,  
Colombo December 16, 1918.

1183

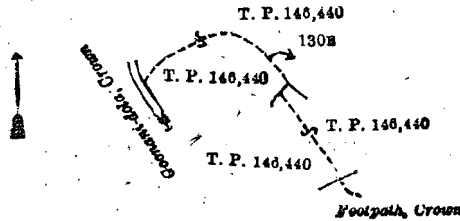
C. R. LUNDIE,  
for Surveyor-General.

C 1

II.—Preliminary plan 92.

Lot.	Name of Land.	Extent, A. R. P.
130E ... Footpath		0 0 5

and bounded as follows : on the north and east by T. P. 146,440 ; on the south by footpath declared to be the property of the Crown under the Waste Lands Ordinances, T. P. 146,440 ; on the west by Goonanidola declared to be the property of the Crown under the Waste Lands Ordinances.



Surveyor-General's Office,  
Colombo, December 16, 1918.


Scale of 4 Chains to an Inch.

C. R. LUNDIE,  
for Surveyor-General.

III.—Preliminary plan 92.

Lot.	Name of Land.	Extent, A. R. P.
130G .. Footpath		0 0 2

and bounded as follows : on the north by T. P. 254,901 ; on the east by footpath declared to be the property of the Crown under the Waste Lands Ordinances, T. P. 254,901 ; on the south by T. P. 254,901 ; on the west by footpath declared to be the property of the Crown under the Waste Lands Ordinances.



Surveyor-General's Office,  
Colombo, December 16, 1918.

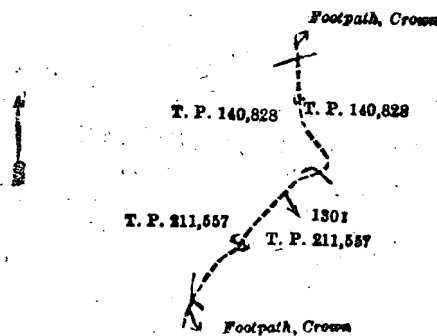
Scale of 4 Chains to an Inch.

C. R. LUNDIE,  
for Surveyor-General.

IV.—Preliminary plan 92.

Lot.	Name of Land.	Extent, A. R. P.
130I ... Footpath		0 0 5

and bounded as follows : on the north by footpath declared to be the property of the Crown under the Waste Lands Ordinances ; on the east by T. Ps. 140,828, 211,557 ; on the south by footpath declared to be the property of the Crown under the Waste Lands Ordinances ; on the west by T. Ps. 211,557, 140,828.



Surveyor-General's Office  
Colombo, December, 16, 1918.

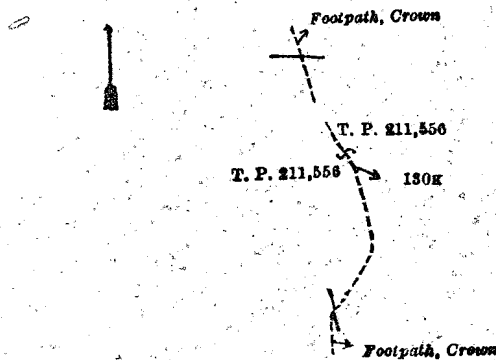
Scale of 4 Chains to an Inch.

C. R. LUNDIE,  
for Surveyor-General.

V.—Preliminary plan 92.

Lot.	Name of Land.	Extent, A. R. P.
130K .. Footpath		0 0 4

and bounded as follows : on the north by footpath declared to be the property of the Crown under the Waste Lands Ordinances ; on the east by T. P. 211,556 ; on the south by footpath declared to be the property of the Crown under the Waste Lands Ordinances ; on the west by T. P. 211,556.



Surveyor-General's Office,  
Colombo, December 16, 1918.

Scale of 4 Chains to an Inch.

C. R. LUNDIE,  
for Surveyor-General.

May 18, 1919. N. A. HAMPTON,  
Special Officer.

**Kalutara S. O. No. 55.**

**Order under Section 2 of "The Waste Lands Ordinances of 1897, 1899, 1900, and 1903,"  
declaring Lands to be Crown Property.**

In the matter of the lands commonly called or known as Gamage-dola (stream), &c., situate in the village of Makalandawa, in the Walallawiti pattu of the Pasdun korale west of the Kalutara District, in the Western Province, and of "The Waste Lands Ordinances of 1897, 1899, 1900, and 1903."

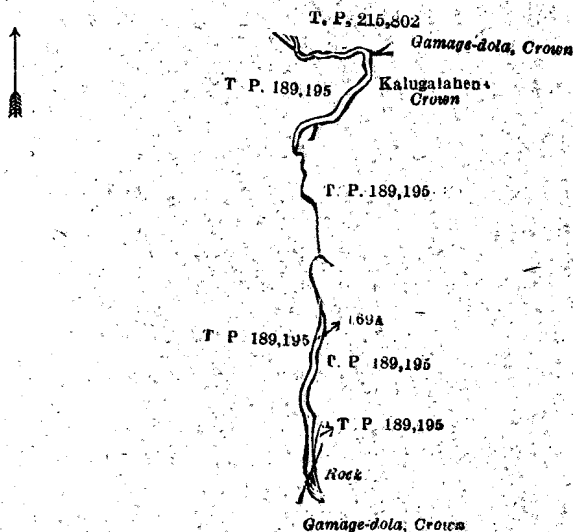
THE notice required by section 1 of "The Waste Lands Ordinances of 1897, 1899, 1900, and 1903," having been duly published in manner prescribed by that section in respect of the above-named lands (*vide* Notice No. 7,108), and no claim having been made to the said lands or to any interest therein within the period of three months from the date specified in the said notice, I, Norman Albert Hampton, Special Officer appointed under section 28 of the said Ordinances, under and by virtue of the powers vested in me in that behalf by section 2 of the said Ordinances, do hereby on this 18th day of May, 1919, order and declare that the said lands, as more fully described herein below, situate in the village of Makalandawa, in the Walallawiti pattu of the Pasdun korale west of the Kalutara District, in the Western Province, and shown as lots 169A, 170B, 170F, 170I, 170J, 172A, 172C, 173A, 174A, 174C, 174E in preliminary plan 96 and in the annexed diagrams, and containing in extent 1 rood and 6 perches, are the property of the Crown:

*Description of the Lands referred to.*

The following lots situated in the village of Makalandawa, in the Walallawiti pattu of the Pasdun korale west of the Kalutara District, in the Western Province, as described in the annexed diagrams:—

Lot.	Name of Land.	I.—Preliminary plan 96.	Extent, A. R. P.
169A	Gamage-dola (stream)	...	0 0 14

and bounded as follows: on the north by T. P. 215,802; on the east by Gamage-dola declared to be the property of the Crown under the Waste Lands Ordinances, Kalugalahena declared to be the property of the Crown under the Waste Lands Ordinances, T. P. 189,195, a rock; on the south by Gamage-dola declared to be the property of the Crown under the Waste Lands Ordinances; on the west by T. P. 189,195.



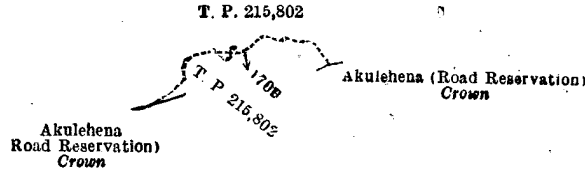
Surveyor-General's Office,  
Colombo, December 20, 1918.

Scale of 4 Chains to an Inch.

C. R. LUNDIE,  
for Surveyor-General.

Lot.	Name of Land.	II.—Preliminary plan 96.	Extent, A. R. P.
170B	Footpath	...	0 0 4

and bounded as follows: on the north and east by T. P. 215,802; on the south by Akulehena (road reservation) declared to be the property of the Crown under the Waste Lands Ordinances, T. P. 215,802, Akulehena (road reservation) declared to be the property of the Crown under the Waste Lands Ordinances; on the west by T. P. 215,802.



Surveyor-General's Office,  
Colombo, December 20, 1918.

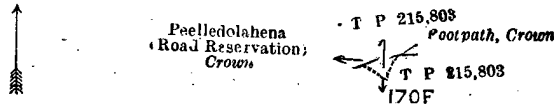
Scale of 4 Chains to an Inch.

C. R. LUNDIE,  
for Surveyor-General.

III.—Preliminary plan 96.

Lot.	Name of Land.	Extent, A. R. P.
170F	Footpath	0 0 1

and bounded as follows : on the north by Pulledolahena (road reservation) declared to be the property of the Crown under the Waste Lands Ordinances, T. P. 215,803, footpath declared to be the property of the Crown under the Waste Lands Ordinances ; on the east, south, and west by T. P. 215,803.



Surveyor-General's Office,  
Colombo, December 20, 1918.

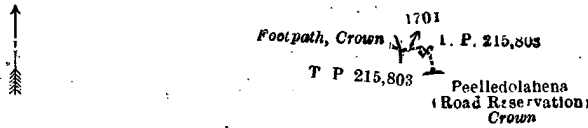
Scale of 4 Chains to an Inch.

C. R. LUNDIE,  
for Surveyor-General.

IV.—Preliminary plan 96.

Lot.	Name of Land.	Extent, A. R. P.
170I	Footpath	0 0 1

and bounded as follows : on the north and east by T. P. 215,803 ; on the south by Pulledolahena (road reservation) declared to be the property of the Crown under the Waste Lands Ordinances, T. P. 215,803 ; on the west by footpath declared to be the property of the Crown under the Waste Lands Ordinances.



Surveyor-General's Office,  
Colombo, December 20, 1918.

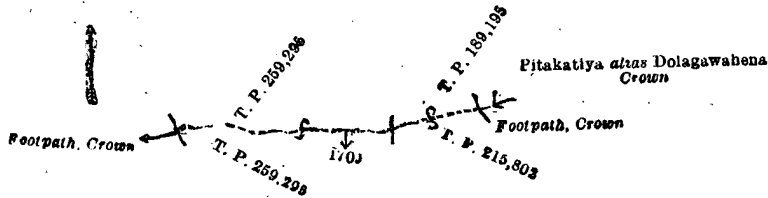
Scale of 4 Chains to an Inch.

C. R. LUNDIE,  
for Surveyor-General.

V.—Preliminary plan 96.

Lot.	Name of Land.	Extent, A. R. P.
170J	Footpath	0 0 5

and bounded as follows : on the north by T. P. 259,295, T. P. 189,195, Pitakatiya *alias* Dolagawahena declared to be the property of the Crown under the Waste Lands Ordinances ; on the east by footpath declared to be the property of the Crown under the Waste Lands Ordinances ; on the south by T. Ps. 215,802, 259,295 ; on the west by footpath declared to be the property of the Crown under the Waste Lands Ordinances.



Surveyor-General's Office,  
Colombo, December 20, 1918.

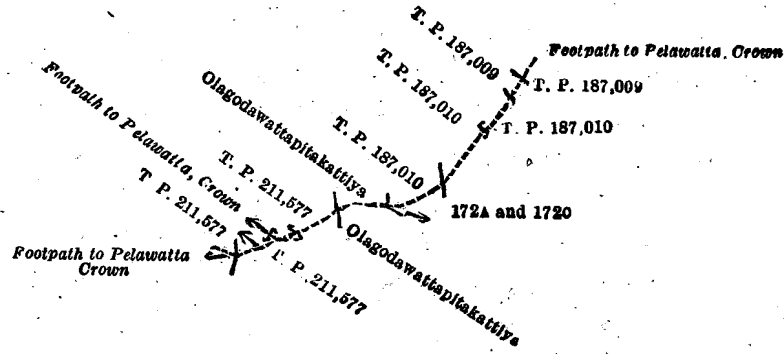
Scale of 4 Chains to an Inch.

C. R. LUNDIE,  
for Surveyor-General.

VI.—Preliminary plan 96.

Lot.	Name of Land.	Extent, A. R. P.
172A	Footpath to Pelawatta	0 0 3
172c	Do.	0 0 6
		0 0 9

and bounded as follows : on the north by T. P. 211,577, footpath to Pelawatta declared to be the property of the Crown under the Waste Lands Ordinances, T. P. 211,577, Olagodawattapitakattiya (private), T. Ps. 187,010, 187,009, a footpath to Pelawatta declared to be the property of the Crown under the Waste Lands Ordinances ; on the east by T. Ps. 187,009, 187,010 ; on the south by T. P. 187,010, Olagodawattapitakattiya (private), T. P. 211,577 ; on the west by footpath to Pelawatta declared to be the property of the Crown under the Waste Lands Ordinances.



Surveyor-General's Office,  
Colombo, December 20, 1918.

Scale of 4 Chains to an Inch.

C. R. LUNDIE,  
for Surveyor-General.

VII.—Preliminary plan 96.

Lot.	Name of Land.
173A	Footpath to Pelawatta

Extent, A. R. P.  
0 0 4

and bounded as follows : on the north by T. P. 175,527 ; on the east by footpath to Pelawatta declared to be the property of the Crown under the Waste Lands Ordinances ; on the south by T. P. 175,527 ; on the west by footpath to Pelawatta declared to be the property of the Crown under the Waste Lands Ordinances.



Surveyor-General's Office,  
Colombo, December 20, 1918.

Scale of 4 Chains to an Inch.


C. R. LUNDIE,  
for Surveyor-General.

VIII.—Preliminary plan 96.

Lot.	Name of Land.
174A	Footpath to Pelawatta

Extent, A. R. P.  
0 0 5

and bounded as follows : on the north by T. P. 211,984 ; on the east by footpath declared to be the property of the Crown under the Waste Lands Ordinances ; on the south by T. P. 211,984 ; on the west by footpath to Pelawatta declared to be the property of the Crown under the Waste Lands Ordinances.



Surveyor-General's Office,  
Colombo, December 20, 1918.

Scale of 4 Chains to an Inch.

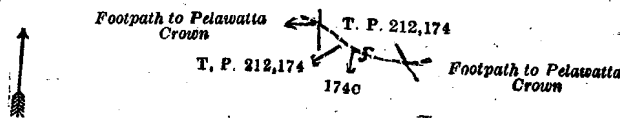
C. R. LUNDIE,  
for Surveyor-General.

IX.—Preliminary plan 96.

Lot.	Name of Land.
174C	Footpath to Pelawatta

Extent, A. R. P.  
0 0 2

and bounded as follows : on the north by T. P. 212,174 ; on the east by footpath to Pelawatta declared to be the property of the Crown under the Waste Lands Ordinances ; on the south by T. P. 212,174 ; on the west by footpath to Pelawatta declared to be the property of the Crown under the Waste Lands Ordinances.



Surveyor-General's Office,  
Colombo, December 20, 1918.

Scale of 4 Chains to an Inch.


C. R. LUNDIE,  
for Surveyor-General.

X.—Preliminary plan 96.

Lot.	Name of Land.
174E	Footpath to Pelawatta

Extent, A. R. P.  
0 0 1

and bounded as follows : on the north by T. P. 217,417 ; on the east by footpath to Pelawatta declared to be the property of the Crown under the Waste Lands Ordinances ; T. P. 217,417 ; on the south by footpath to Pelawatta declared to be the property of the Crown under the Waste Lands Ordinances ; on the west by T. P. 217,417.



Surveyor-General's Office,  
Colombo, December 20, 1918.

Scale of 4 Chains to an Inch.

C. R. LUNDIE,  
for Surveyor-General.

May 18, 1919.

N. A. HAMPTON,  
Special Officer.

Galle S. O. No. 387.

Order under Section 2 of "The Waste Lands Ordinances of 1897, 1899, 1900, and 1903,"  
declaring Lands to be Crown Property.

In the matter of the lands commonly called or known as Kokagahawiladeniya, &c., situate in the village of Mapalagama, in the Gangaboda pattu of the Galle District, in the Southern Province, and of "The Waste Lands Ordinances of 1897, 1899, 1900, and 1903."

THE notice required by section 1 of "The Waste Lands Ordinances of 1897, 1899, 1900, and 1903," having been duly published in manner prescribed by that section in respect of the above-named lands (*vide* Notice No. 7,011), and no claim having been made to the said lands or to any interest therein within the period of three months from the date specified in the said notice, I, Arnold Langdon Crossman, Special Officer appointed under section 28 of the said Ordinances, under and by virtue of the powers vested in me in that behalf by section 2 of the said Ordinances, do hereby on this 11th day of June, 1919, order and declare that the said lands, as more fully described herein below, situate in the village of Mapalagama, in the Gangaboda pattu of the Galle District, in the Southern Province, and shown as lots 562 and 564 in preliminary plan 526 and in the annexed diagrams, and containing in extent 11 acres 1 rood and 1 perch, are the property of the Crown.

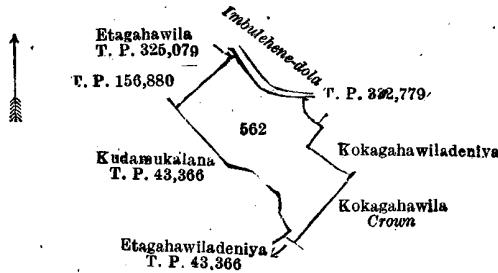
Description of the Lands referred to.

The following lots situated in the village of Mapalagama, in the Gangaboda pattu of the Galle District, in the Southern Province, as described in the annexed diagrams:—

I.—Preliminary plan 526.

Lot.	Name of Land.	Extent, A. R. P.
562	Kokagahawiladeniya	2 2 2

and bounded as follows: on the north by T. P. 156,880, Etagahawila (T. P. 325,079), the Imbulhena-dola; on the east by T. P. 332,779, Kokagahawiladeniya sold by the Crown, Kokagahawila claimed by the Crown; on the south by Kokagahawila claimed by the Crown, Etagahawiladeniya (T. P. 43,366), Kudamukalana (T. P. 43,366); on the west by Kudamukalana (T. P. 43,366), T. P. 156,880.



Surveyor-General's Office,  
Colombo, May 19, 1919.

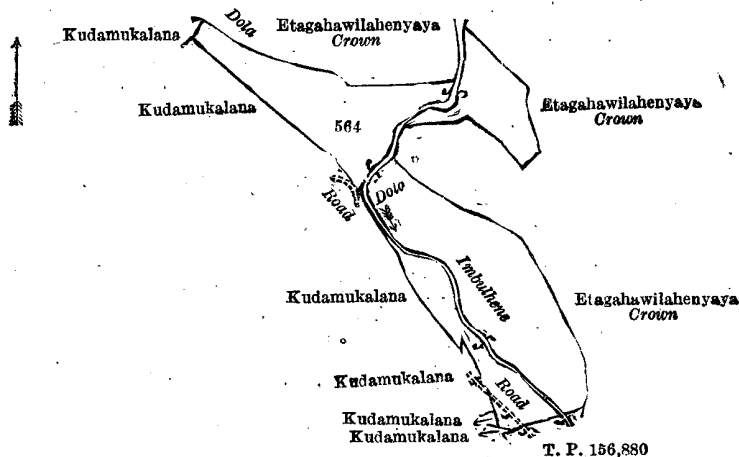
Scale of 8 Chains to an Inch.

C. R. LUNDIE,  
for Surveyor-General.

II.—Preliminary plan 526.

Lot.	Name of Land.	Extent, A. R. P.
564	Imbulhenedeniya and Etagahawiladeniya	8 2 39

and bounded as follows: on the north by a dola, Etagahawilahenyaya declared to be the property of the Crown under the Waste Lands Ordinances, the Imbulhena-dola; on the east by Etagahawilahenyaya declared to be the property of the Crown under the Waste Lands Ordinances, the Imbulhena-dola, Etagahawilahenyaya declared to be the property of the Crown under the Waste Lands Ordinances; on the south by T. P. 156,880, the Imbulhena-dola, T. P. 156,880, Kudamukalana (private); on the west by Kudamukalana (private), a road, Kudamukalana (private), the Imbulhena-dola, a road, Kudamukalana (private).



Surveyor-General's Office,  
Colombo, July 4, 1918.

Scale of 8 Chains to an Inch.

C. R. LUNDIE,  
for Surveyor-General.

June 11, 1919.

A. L. CROSSMAN,  
Special Officer.

**Kurunegala S. O. No. 2,612.**

**Order under Section 4, Sub-section (1), of "The Waste Lands Ordinances of 1897, 1899, 1900, and 1903."**

In the matter of the lands commonly called or known as Gallindehena, Budaliyagahahena, &c., situate in the village of Wattegedara, in the Tirigandahaye korale of the Weudawili hatpattu of the Kurunegala District, in the North-Western Province, and of "The Waste Lands Ordinances of 1897, 1899, 1900, and 1903."

WHEREAS in pursuance of section 1 of the said Ordinances it was duly declared and notified on the 15th day of September, 1916, that if no claim to the lands commonly called or known as Gallindehena, Budaliyagahahena, &c., situate in the village of Wattegedara, in the Tirigandahaye korale of the Weudawili hatpattu of the Kurunegala District, in the North-Western Province, containing in extent 24 acres 2 roods and 38 perches, and shown as lots B 73, B 73D, B 73C, and B 73B in preliminary plan 4,301 and in the annexed diagrams, was made to John Murray Davies, Special Officer appointed under section 28 of the said Ordinances, within the period of three months from the date specified in the said notice, such lands would be declared the property of the Crown, and dealt with on account of the Crown (*vide* Notice No. 5,975 :)

And whereas William Paul Rodrigo made claim thereto, and I, John Murray Davies, the aforesaid Special Officer, made due inquiry into such claim, and whereas the said claimant and I, with the consent of His Excellency the Governor, came to four agreements in writing dated the 23rd day of June, 1917, concerning the said lands, under section 4, sub-section (1,) of the said Ordinances, whereby it was agreed that the said claimant should be declared the purchaser of the said lands for a sum of Rupees Three hundred and Ninety-seven and Cents Seventy-five only (Rs. 397.75), paid to the Settlement Officer, as the purchase amount of the said lands, by the said claimant, he is hereby, in pursuance of the agreements aforementioned, declared to be the purchaser of the said lands, as more fully described herein below.

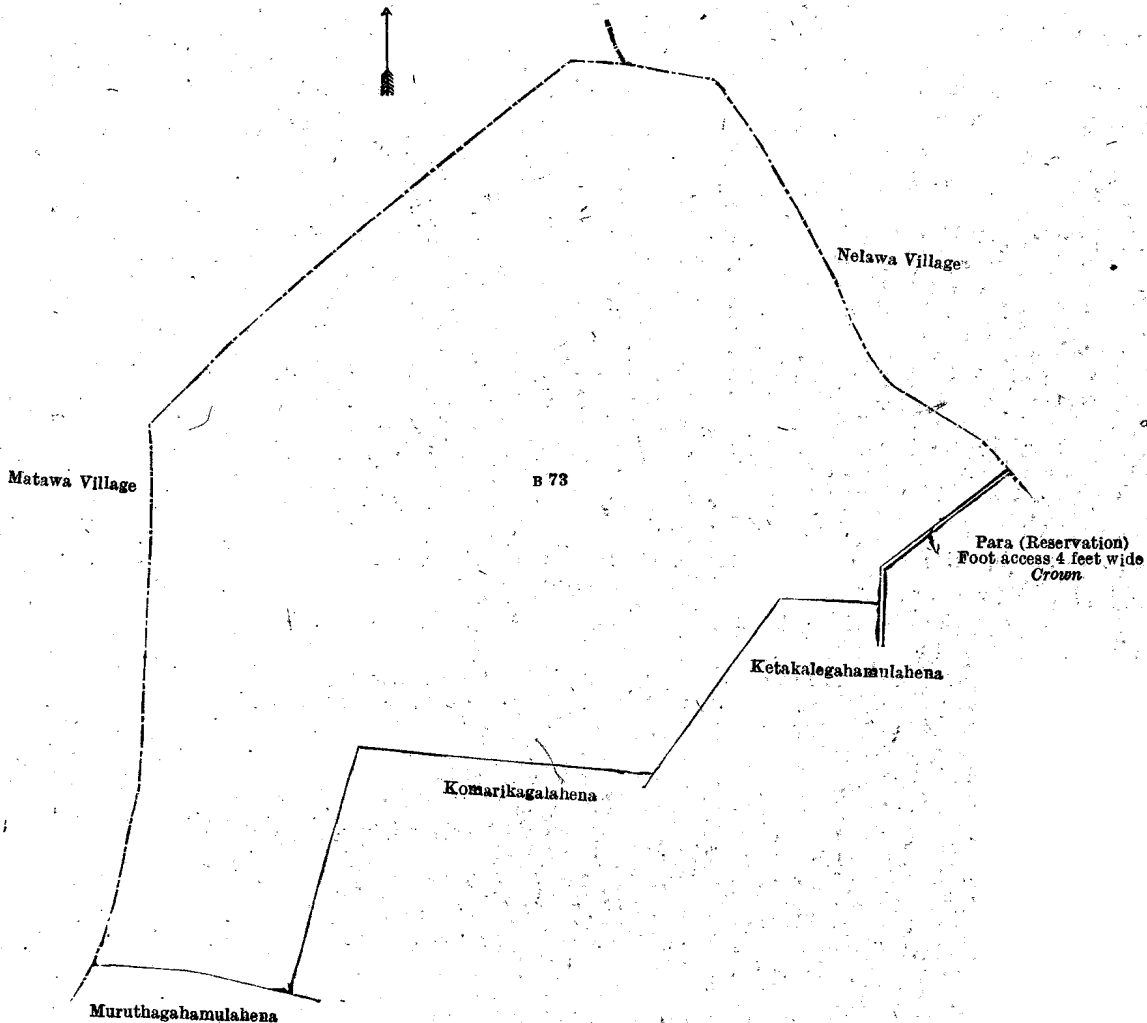
*Description of the Lands referred to.*

The following lots situated in the village of Wattegedara, in the Tirigandahaye korale of the Weudawili hatpattu of the Kurunegala District, in the North-Western Province, as described in the annexed diagrams :—

I.—Preliminary plan 4,301.

Lot.	Name of Land.	Extent, A. R. P.
B 73	Gallindehena	19 2 22

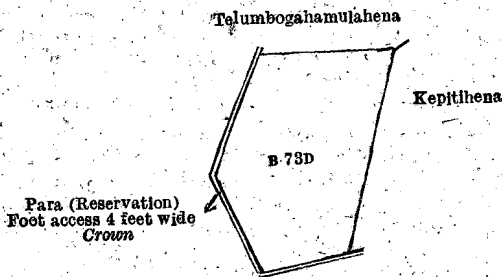
and bounded as follows : on the north by the village limit of Matawa, the village limit of Nelawa ; on the east by the village limit of Nelawa ; on the south by para (reservation, foot access 4 feet wide) to be declared the property of the Crown under the Waste Lands Ordinances, Ketakalegahamulahena sold to Miss Adeline de Silva Samarasinghe Siriwardene under the Waste Lands Ordinances, Komarikagalahena sold to Meragalge Timothias under the Waste Lands Ordinances, Muruthagahamulahena claimed by Mohotha and others ; on the west by the village limit of Matawa.



II.—Preliminary plan 4,301.

Lot.	Name of Land.	Extent, A. R. P.
B 73D	Budaliyagahahena	1 1 3

and bounded as follows: on the north by Telumbogahamulahena sold to Wagapedige George Vel-Duraya, and others under the Waste Lands Ordinances; on the east by Kepitihena sold to Etugalge James under the Waste Lands Ordinances; on the south and west by para (reservation, foot access 4 feet wide) to be declared the property of the Crown under the Waste Lands Ordinances.



Surveyor-General's Office,  
Colombo, December 5, 1918.

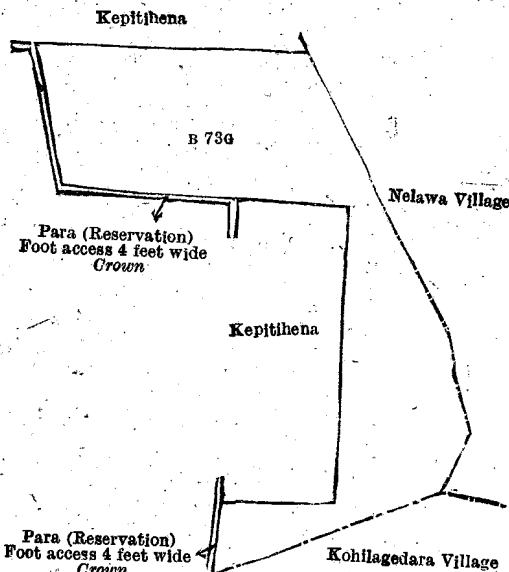
Scale of 4 Chains to an Inch.

C. R. LUNDIE,  
for Surveyor-General.

III.—Preliminary plan 4,301.

Lot.	Name of Land.	Extent, A. R. P.
B 73G	Kepitihena	3 1 27

and bounded as follows: on the north by Kepitihena sold to Etugalge James under the Waste Lands Ordinances; on the east by the village limit of Nelawa; on the south by the village limit of Kohilagedera; on the west by para (reservation, foot access 4 feet wide) to be declared the property of the Crown under the Waste Lands Ordinances, Kepitihena sold to Meragalge Timothias under the Waste Lands Ordinances, para (reservation, foot access 4 feet wide) to be declared the property of the Crown under the Waste Lands Ordinances.



Surveyor-General's Office,  
Colombo, December 5, 1918.

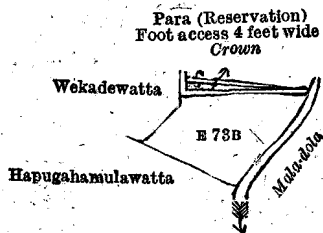
Scale of 4 Chains to an Inch.

C. R. LUNDIE,  
for Surveyor-General.

IV.—Preliminary plan 4,301.

Lot.	Name of Land.	Extent, A. R. P.
E 73B	Hapugahamulahena	0 1 26

and bounded as follows: on the north by para (reservation, foot access 4 feet wide) to be declared the property of the Crown under the Waste Lands Ordinances; on the east by the Mala-dola; on the south by Hapugahamulawatta (private); on the west by Wekadewatta sold by the Crown.



Surveyor-General's Office,  
Colombo, December 5, 1918.

Scale of 4 Chains to an Inch.

C. R. LUNDIE,  
for Surveyor-General.

January 22, 1919.

J. M. DAVIES,  
Special Officer.



**Kurunegala S. O. No. 2,613.****Order under Section 2 of "The Waste Lands Ordinances of 1897, 1899, 1900, and 1903,"  
declaring Lands to be Crown Property.**

In the matter of the lands commonly called or known as Kuda-oya (part), Godapokunahenyaya (reservation for Kuda-oya), &c., situate in the village of Maha Aturumanda, in the Baladora korale of the Dewamedhi hatpattu of the Kurunegala District, in the North-Western Province, and of "The Waste Lands Ordinances of 1897, 1899, 1900, and 1903."

THE notice required by section 1 of "The Waste Lands Ordinances of 1897, 1899, 1900, and 1903," having been duly published in manner prescribed by that section in respect of the above-named lands (*vide* Notice No. 6,105), and no claim having been made to the said lands or to any interest therein within the period of three months from the date specified in the said notice, I, John Murray Davies, Special Officer appointed under section 28 of the said Ordinances, under and by virtue of the powers vested in me in that behalf by section 2 of the said Ordinances, do hereby on this 24th day of April, 1919, order and declare that the said lands, as more fully described herein below, situate in the village of Maha Aturumanda, in the Baladora korale of the Dewamedhi hatpattu of the Kurunegala District, in the North-Western Province, and shown as lots 1, 2, 3, 4, 6, 8, 11, 13, 14, 16, 17, 18, 19, 20, and 21 in preliminary plan 1,592 and in the annexed diagram, and containing in extent 134 acres 1 rood and 38 perches, are the property of the Crown.

*Description of the Lands referred to.*

The following lots situated in the village of Maha Aturumanda, in the Baladora korale of the Dewamedhi hatpattu of the Kurunegala District, in the North-Western Province, as described in the annexed diagram:—

## Preliminary plan 1,592.

Lot.	Name of Land.	Extent, A. R. P.	Lot.	Name of Land.	Extent, A. R. P.
1 ..	Kuda-oya (part)	2 2 19	14 ..	Maha-aturumandawewa (tank)	6 2 17
2 ..	Godapokunahenyaya (reservation for Kuda-oya)	13 1 34	16 ..	Paliyakelemukalana	2 3 14
3 ..	Footpath	0 0 3	17 ..	Do.	3 0 33
4 ..	Godapokunahenyaya (reservation for Kuda-oya)	2 2 14	18 ..	Footpath	0 0 24
6 ..	Footpath	0 0 19	19 ..	Aturumandawetiya (tank)	0 2 30
8 ..	Do.	0 0 7	20 ..	Cart track	0 1 12
11 ..	Do.	0 0 11	21 ..	Etawarapokunamukalana	94 3 19
13 ..	Etawarapokunamukalana	6 3 22			134 1 38

and bounded as follows: on the north by the village limits of Welagama, Pannawa, and Korakahawetiya (part of Kuda-oya); on the east by the village limit of Likolawewa; on the south by the village limits of Likolawewa, Kahatagaswewa, Timbiri-pokuna, and Lenawa; on the west by the village limits of Lenawa and Kuda Aturumanda.

NOTE.—The following lots lying within the above-mentioned boundaries are excluded from this order, and no part of their aggregate acreage of 243 acres 3 roods and 19 perches is included in the acreage of 134 acres 1 rood and 38 perches given above:—

## Preliminary plan 1,592.

Lot.	Name of Land.	Extent, A. R. P.	Lot.	Name of Land.	Extent, A. R. P.
A 5 ..	Godapokunahenyaya <i>alias</i> Edullegodapitiyehena	4 2 32	A12 ..	Munghenglanda and Nugagahamulahanenyaya	70 0 12
A 7 ..	Godapokunahenyaya	151 3 0	A15 ..	Aswedduma	0 2 15
A 9 ..	Aturumandamahawela	13 1 30			
A10 ..	Welagawahenyaya	3 1 10			243 3 19

[For Diagram see page 1192.]

**Kurunegala S. O. No. 2,614.****Order under Section 4, Sub-section (1), of "The Waste Lands Ordinances of 1897, 1899, 1900, and 1903,"  
admitting Land to be Private Property.**

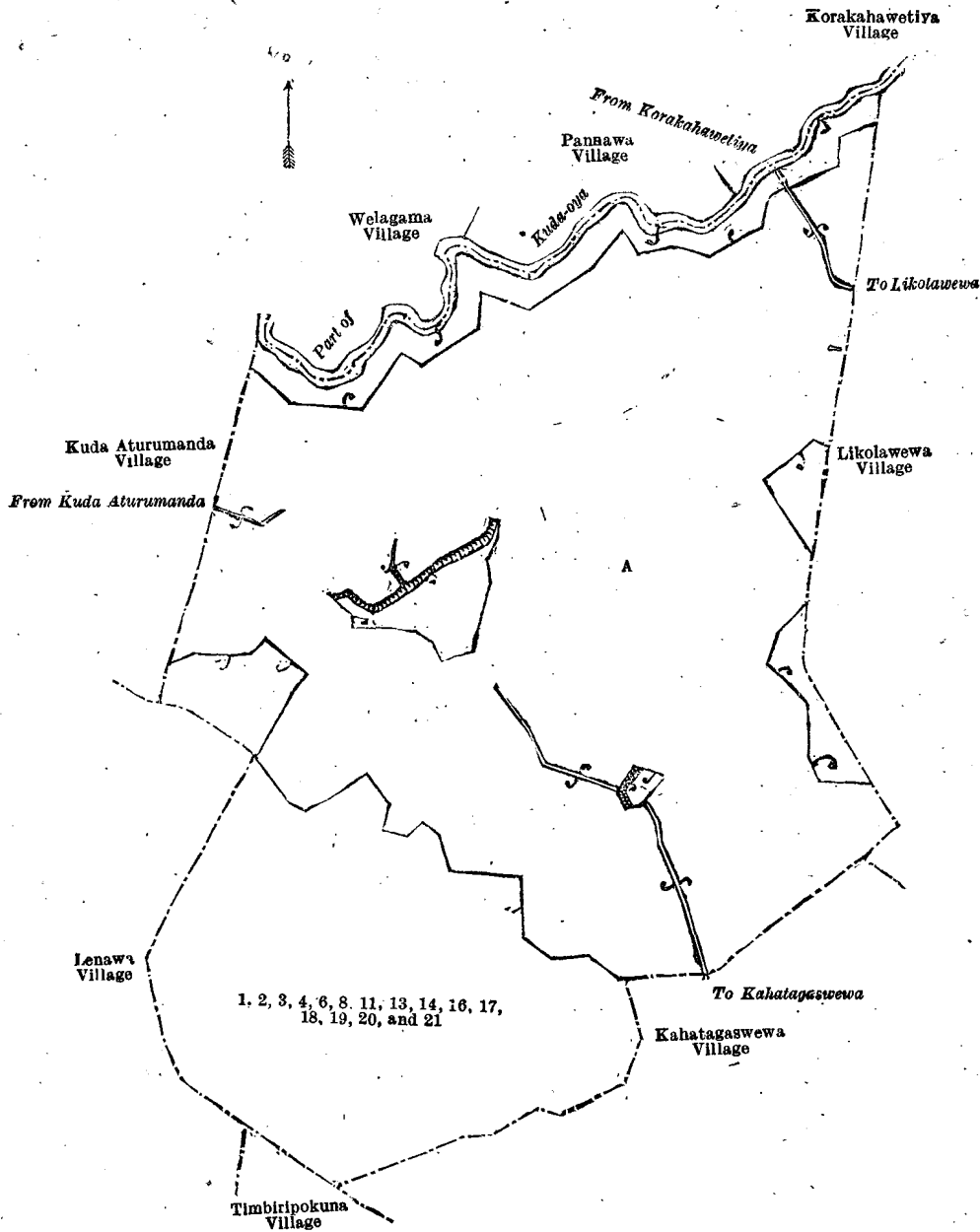
In the matter of the land commonly called or known as Karuwalagahamulahena, situate in the village of Hiriwewa, in the Baladora korale of the Dewamedhi hatpattu of the Kurunegala District, in the North-Western Province, and of "The Waste Lands Ordinances of 1897, 1899, 1900, and 1903."

WHEREAS in pursuance of section 1 of the said Ordinances it was duly notified on the 2nd day of March, 1917, that if no claim to the land commonly called or known as Karuwalagahamulahena, situate in the village of Hiriwewa, in the Baladora korale of the Dewamedhi hatpattu of the Kurunegala District, in the North-Western Province, containing in extent 3 acres and 12 perches, and shown as lot 27A in preliminary plan 1,628 and in the annexed diagram, was made to John Murray Davies, Special Officer appointed under section 28 of the said Ordinances, within the period of three months from the date specified in such notice, such land would be declared the property of the Crown, and dealt with on account of the Crown (*vide* Notice No. 6,229):

And whereas Warnakulasuriya Jayatilleka Mudiyansele Kapugama Sitti Nachchire made claim thereto, and I, John Murray Davies, the aforesaid Special Officer, made due inquiry into such claim, I, with the consent of His Excellency the Governor, do hereby admit the claim of the said claimant to the said land, as more fully described herein below, under section 4, sub-section (1), of the said Ordinances.

*Description of the Land referred to.*

The land commonly called or known as Karuwalagahamulahena, situated in the village of Hiriwewa, in the Baladora korale of the Dewamedhi hatpattu of the Kurunegala District, in the North-Western Province, containing in extent 3 acres and 12 perches, shown as lot 27A in preliminary plan 1,628 and in the annexed diagram; and bounded as follows: on the north by Pahalawewa (tank and bund) to be declared the property of the Crown under the Waste Lands Ordinances; on the east by Pahalawewa (tank and bund) to be declared the property of the Crown under the Waste Lands Ordinances; Karuwalagahamulahanenyaya to be declared the property of the Crown under the Waste Lands Ordinances; on the south



Surveyor-General's Office,  
Colombo, April 5, 1919.

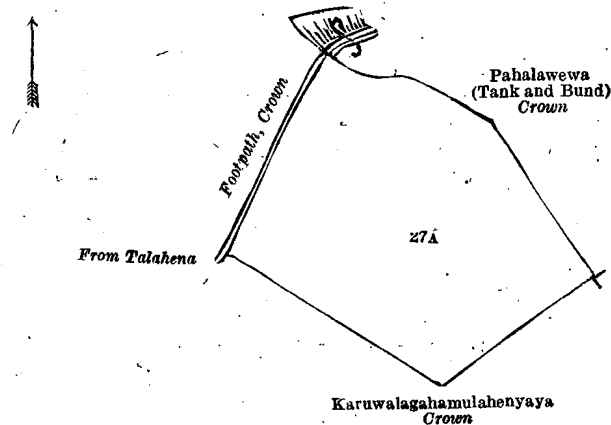
Scale of 16 Chains to an Inch.

C. R. LUNDIE,  
for Surveyor-General.

April 24, 1919.

J. M. DAVIES,  
Special Officer.

by Karuwalagahamulahenyaya to be declared the property of the Crown under the Waste Lands Ordinances; on the west by the footpath from Talahena to be declared the property of the Crown under the Waste Lands Ordinances.



Surveyor-General's Office,  
Colombo March 21, 1919.

Scale of 4 Chains to an Inch.

C. R. LUNDIE,  
for Surveyor-General.

May 6, 1919.

J. M. DAVIES,  
Special Officer.

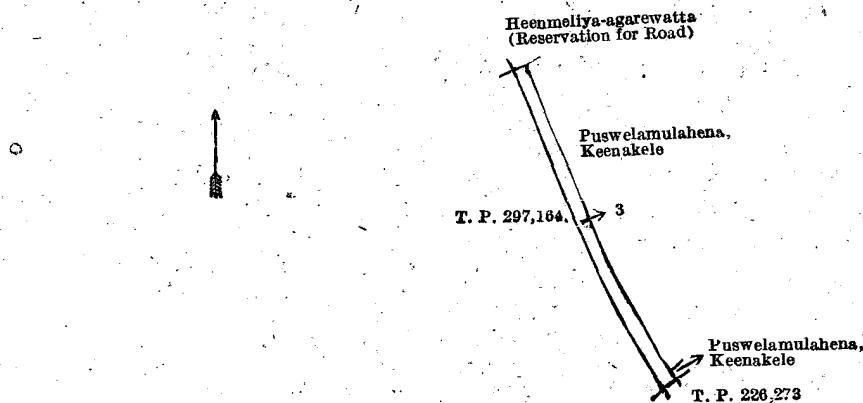
**Kurunegala S. O. No. 2,615.****Order under Section 2 of "The Waste Lands Ordinances of 1897, 1899, 1900, and 1903,"  
declaring Land to be Crown Property.**

In the matter of the land commonly called or known as reservation for road, situate in the village of Kebella-agara, in the Yagam pattu korale of the Katugampola hatpattu of the Kurunegala District, in the North-Western Province, and of "The Waste Lands Ordinances of 1897, 1899, 1900, and 1903."

THE notice required by section 1 of "The Waste Lands Ordinances of 1897, 1899, 1900, and 1903," having been duly published in manner prescribed by that section in respect of the above-named land (*vide* Notice No. 7,153), and no claim having been made to the said land or to any interest therein within the period of three months from the date specified in the said notice, I, John Murray Davies, Special Officer appointed under section 28 of the said Ordinances, do hereby on this 10th day of June, 1919, order and declare that the said land, as more fully described herein below, situate in the village of Kebella-agara, in the Yagam pattu korale of the Katugampola hatpattu of the Kurunegala District, in the North-Western Province, and shown as lot 3 in preliminary plan 4,728, and in the annexed diagram, and containing in extent 34 perches, is the property of the Crown.

*Description of the Land referred to.*

The land commonly called or known as reservation for road, situated in the village of Kebella-agara, in the Yagam pattu korale of the Katugampola hatpattu of the Kurunegala District, in the North-Western Province, containing in extent 34 perches, shown as lot 3 in preliminary plan 4,728 and in the annexed diagram; and bounded as follows: on the north by Heenmeliya-agarewatta (reservation for road) claimed by Messrs. A. E. Aserappa and J. M. de Mel; on the east by Puswelamulahena, Keenakele claimed by Messrs. A. E. Aserappa and J. M. de Mel, Puswelamulahena, Keenakele (private); on the south by T. P. 226,273; on the west by T. P. 297,164.



Surveyor-General's Office,  
Colombo, January 31, 1919.

Scale of 4 Chains to an Inch.

C. R. LUNDIE,  
for Surveyor-General.

J. M. DAVIES,  
Special Officer.

June 10, 1919.

**Kurunegala S. O. No. 2,616.****Order under Section 4, Sub-section (1), of "The Waste Lands Ordinances of 1897, 1899, 1900, and 1903,"  
admitting Land to be Private Property.**

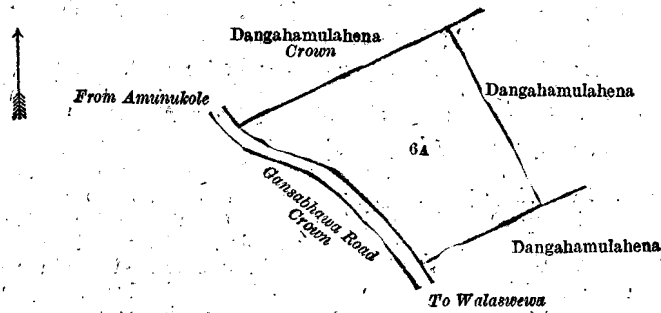
In the matter of the land commonly called or known as Dangahamulahena, situate in the village of Hiriwewa, in the Baladora korale of the Dewameddi hatpattu of the Kurunegala District, in the North-Western Province, and of "The Waste Lands Ordinances of 1897, 1899, 1900, and 1903."

WHEREAS in pursuance of section 1 of the said Ordinances it was duly notified on the 2nd day of March, 1917, that if no claim to the land commonly called or known as Dangahamulahena, situate in the village of Hiriwewa, in the Baladora korale of the Dewameddi hatpattu of the Kurunegala District, in the North-Western Province, containing in extent 1 acre 2 roods and 6 perches, and shown as lot 6A in preliminary plan 1,628 and in the annexed diagram, was made to John Murray Davies, Special Officer appointed under section 28 of the said Ordinances, within the period of three months from the date specified in such notice, such land would be declared the property of the Crown, and dealt with on account of the Crown (*vide* Notice No. 6,229):

And whereas (1) Warnakulasuriya Ilansinha Mudiyansele Gamarala and (2) Warnakulasuriya Ilansinha Mudiyansele Hiriwewe Appu Naidelage Pichcha Naide made claim thereto, and I, John Murray Davies, the aforesaid Special Officer, made due inquiry into such claim, and whereas the said claimants entered into an agreement in writing dated the 30th day of September, 1917, whereby it was agreed that the said 2nd claimant should be declared the owner of the said land, and, I, with the consent of His Excellency the Governor, do hereby admit the claim of the said 2nd claimant to the said land, as more fully described herein below, under section 4, sub-section (1), of the said Ordinances.

*Description of the Land referred to.*

The land commonly called or known as Dangahamulahena, situated in the village of Hiriwewa, in the Baladora korale of the Dewameddi hatpattu of the Kurunegala District, in the North-Western Province, containing in extent 1 acre 2 roods and 6 perches, and shown as lot 6A in preliminary plan 1,628 and in the annexed diagram; and bounded as follows: on the north by Dangahamulahena to be declared the property of the Crown under the Waste Lands Ordinances; on the east by Dangahamulahena to be declared the property of Warnakulasuriya Ilansinha Mudiyansele Kuda Nachchiri under the Waste Lands Ordinances; on the south by Dangahamulahena to be declared the property of Warnakulasuriya Ilansinha Mudiyansele Sitti Nachchiri and another under the Waste Lands Ordinances; on the west by the Gansabhawa road from Walaswewa to Amunukole to be declared the property of the Crown under the Waste Lands Ordinances.



Surveyor-General's Office  
Colombo, March 21, 1919.

Scale of 4 Chains to an Inch.

C. R. LUNDIE,  
for Surveyor-General.

J. M. DAVIES,  
Special Officer.  
May 6, 1919.

**Kurunegala S. O. No. 2,617.**

**Order under Section 4, Sub-section (1), of "The Waste Lands Ordinances of 1897, 1899, 1900, and 1903," admitting Lands to be Private Property.**

In the matter of the lands called or known as Kumbukgahamulahena and Karuwalagahamulahena, situate in the village of Hiriwewa, in the Baladora korale of the Dewamedhi hatpattu of the Kurunegala District, in the North-Western Province, and of "The Waste Lands Ordinances of 1897, 1899, 1900, and 1903."

WHEREAS in pursuance of section 1 of the said Ordinances it was duly notified on the 2nd day of March, 1917, that if no claim to the lands commonly called or known as Kumbukgahamulahena and Karuwalagahamulahena, situate in the village of Hiriwewa, in the Baladora korale of the Dewamedhi hatpattu of the Kurunegala District, in the North-Western Province, containing in extent 3 acres 1 rood and 17 perches, and shown as lots 4 and 27E in preliminary plan 1,628 and in the annexed diagrams, was made to John Murray Davies, Special Officer appointed under section 28 of the said Ordinances, within the period of three months from the date specified in such notice, such lands would be declared the property of the Crown, and dealt with on account of the Crown (*vide* Notice No. 6,229):

And whereas (1) Warnakulasuriya Ilansinha Mudiyansele Gamarala and (2) Warnakulasuriya Ilansinha Mudiyansele Hiriwewe Appu Naidege Pancha Naide made claim thereto, and I, John Murray Davies, the aforesaid Special Officer, made due inquiry into such claim, and whereas the said claimants entered into an agreement in writing dated the 30th day of September, 1917, whereby it was agreed that the said 1st claimant should be declared the owner of the said lands, I, with the consent of His Excellency the Governor, do hereby admit the claim of the said 1st claimant to the said lands, as more fully described herein below, under section 4, sub-section (1), of the said Ordinances.

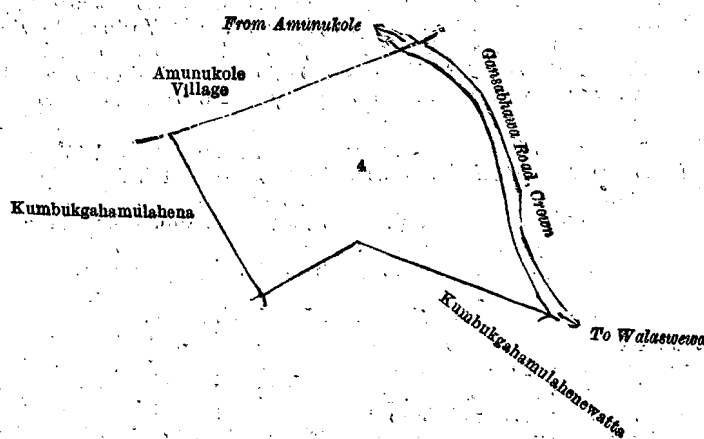
*Description of the Lands referred to.*

The following lots situated in the village of Hiriwewa, in the Baladora korale of the Dewamedhi hatpattu of the Kurunegala District, in the North-Western Province, as described in the annexed diagrams:—

I.—Preliminary plan 1,628:

Lot.	Name of Land.	Extent, A. R. P.
4	Kumbukgahamulahena	2 2 13

and bounded as follows: on the north by the village limit of Aminukole, the Gansabhawa road from Aminukole to Walaswewa to be declared the property of the Crown under the Waste Lands Ordinances; on the east by the Gansabhawa road from Aminukole to Walaswewa to be declared the property of the Crown under the Waste Lands Ordinances; on the south by Kumbukgahamulahenewatta claimed by Patthala Muhandiramalage or Warnakulasuriya Mudiyansele Gamarala; on the west by Kumbukgahamulahena to be declared the property of Warnakulasuriya Ilansinha Mudiyansele Kuda Nachchiri under the Waste Lands Ordinances.



Surveyor-General's Office,  
Colombo, March 21, 1919.

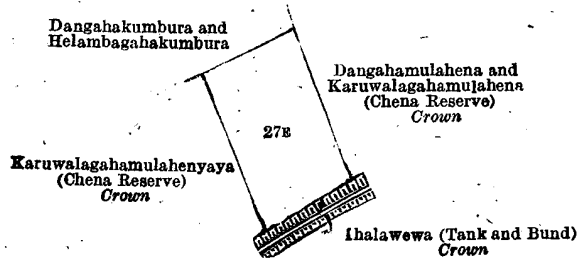
Scale of 4 Chains to an Inch.

C. R. LUNDIE,  
for Surveyor-General.

## II.—Preliminary plan 1,628.

Lot.	Name of Land.	Extent, A. R. P.
27E	Karuwalagahamulahena	0 3 4

and bounded as follows : on the north by Dangahakumbura and Helambagahakumbura claimed by Muhandiramalage Gamaya Naide ; on the east by Dangahamulahena and Karuwalagahamulahena (chena reserve) to be declared the property of the Crown under the Waste Lands Ordinances ; on the south by Ihalawewa (tank and bund) to be declared the property of the Crown under the Waste Lands Ordinances ; on the west by Karuwalagahamulahenyaya (chena reserve) to be declared the property of the Crown under the Waste Lands Ordinances.



Surveyor-General's Office  
Colombo, March 21 1919.

Scale of 4 Chains to an Inch.

May 6, 1919.

J. M. DAVIES,  
Special Officer.

C. R. LUNDIE,  
for Surveyor-General.

## Kurunegala S. O. No. 2,618.

Order under Section 4, Sub-section (1), of "The Waste Lands Ordinances of 1897, 1899, 1900, and 1903,"  
admitting Land to be Private Property.

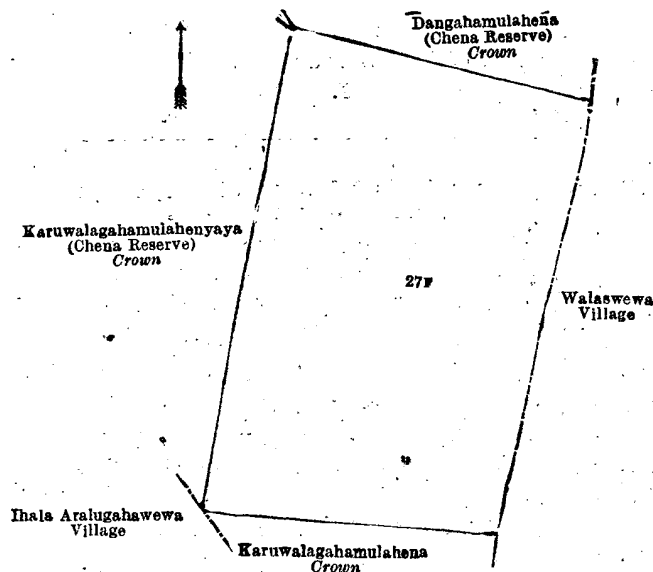
In the matter of the land commonly called or known as Karuwalagahamulahena, situate in the village of Hiriwewa, in the Baladora korale of the Dewamedhi hatpattu of the Kurunegala District, in the North-Western Province, and of "The Waste Lands Ordinances of 1897, 1899, 1900, and 1903."

WHEREAS in pursuance of section 1 of the said Ordinances it was duly notified on the 2nd day of March, 1917, that if no claim to the land commonly called or known as Karuwalagahamulahena, situate in the village of Hiriwewa, in the Baladora korale of the Dewamedhi hatpattu of the Kurunegala District, in the North-Western Province, containing in extent 6 acres 2 roods and 24 perches, and shown as lot 27E in preliminary plan 1,628 and in the annexed diagram, was made to John Murray Davies, Special Officer appointed under section 28 of the said Ordinances, within the period of three months from the date specified in such notice, such land would be declared the property of the Crown, and dealt with on account of the Crown (*vide* Notice No. 6,229) :

And whereas Warnakulasuriya Hansinha Mudiyanse Lage Loku Naehchi made claim thereto, and I, John Murray Davies, the aforesaid Special Officer, made due inquiry into such claim, I, with the consent of His Excellency the Governor, do hereby admit the claim of the said claimant to the said land, as more fully described herein below, under section 4, sub-section (1), of the said Ordinances.

*Description of the Land referred to.*

The land commonly called or known as Karuwalagahamulahena, situated in the village of Hiriwewa, in the Baladora korale of the Dewamedhi hatpattu of the Kurunegala District, in the North-Western Province, containing in extent 6 acres 2 roods and 24 perches, and shown as lot 27E in preliminary plan 1,628 and in the annexed diagram ; and bounded as follows : on the north by Dangahamulahena (chena reserve) to be declared the property of the Crown under the Waste Lands Ordinances ; on the east by the village limit of Walaswewa ; on the south by Karuwalagahamulahena to be declared the property of the Crown under the Waste Lands Ordinances ; on the west by the village limit of Ihala Aralugahawewa, Karuwalagahamulahenyaya (chena reserve) to be declared the property of the Crown under the Waste Lands Ordinances.



Surveyor-General's Office  
Colombo March 21, 1919.

Scale of 4 Chains to an Inch.

May 6, 1919.

J. M. DAVIES,  
Special Officer.

C. R. LUNDIE,  
for Surveyor-General.

## Kurunegala S. O. No. 2,619.

Order under Section 4, Sub-section (1), of "The Waste Lands Ordinances of 1897, 1899, 1900, and 1903,"  
admitting Land to be Private Property.

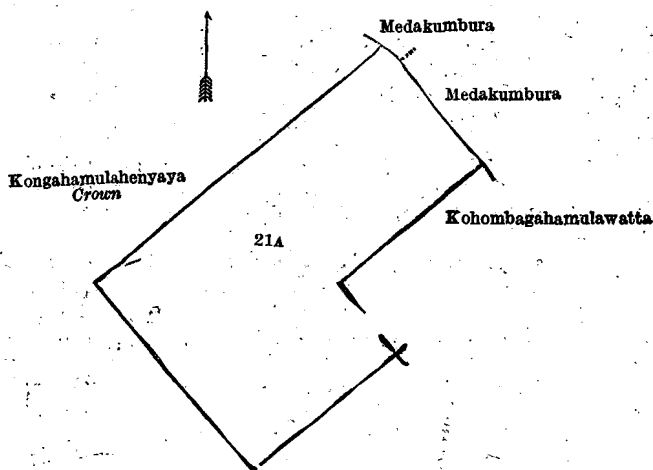
In the matter of the land commonly called or known as Kongahamulahena, situate in the village of Hiriwewa, in the Baladora korale of the Dewamedhi hatpattu of the Kurunegala District, in the North-Western Province, and of "The Waste Lands Ordinances of 1897, 1899, 1900, and 1903."

WHEREAS in pursuance of section 1 of the said Ordinances it was duly notified on the 2nd day of March, 1917, that if no claim to the land commonly called or known as Kongahamulahena, situate in the village of Hiriwewa, in the Baladora korale of the Dewamedhi hatpattu of the Kurunegala District, in the North-Western Province, containing in extent 3 acres 1 rood and 13 perches, and shown as lot 21A in preliminary plan 1,628 and in the annexed diagram, was made to John Murray Davies, Special Officer appointed under section 28 of the said Ordinances, within the period of three months from the date specified in such notice, such land would be declared the property of the Crown, and dealt with on account of the Crown (*vide* Notice No. 6,229):

And whereas (1) Warnakulasuriya Ilansinha Mudiyansele Gamarala and (2) Warnakulasuriya Ilansinha Mudiyansele Hiriwewe Appu Naidege Pichcha Naide made claim thereto, and I, John Murray Davies, the aforesaid Special Officer, made due inquiry into such claim, and whereas the said claimants entered into an agreement in writing dated the 30th day of September, 1917, whereby it was agreed that (a) Warnakulasuriya Ilansinha Mudiyansele Mudiya Naide and (b) ditto Dingirihamy should be declared to be the owners of the said land, I, with the consent of His Excellency the Governor, do hereby admit the said (a) Warnakulasuriya Ilansinha Mudiyansele Mudiya Naide and (b) ditto Dingirihamy to be the owners of the said land, as more fully described herein below, under section 4, sub-section (1), of the said Ordinances.

*Description of the Land referred to.*

The land commonly called or known as Kongahamulahena, situated in the village of Hiriwewa, in the Baladora korale of the Dewamedhi hatpattu of the Kurunegala District, in the North-Western Province, containing in extent 3 acres 1 rood and 13 perches, shown as lot 21A in preliminary plan 1,628 and in the annexed diagram; and bounded as follows: on the north by Kongahamulahenyaya to be declared the property of the Crown under the Waste Lands Ordinances, Medakumbura claimed by Muhandiramalage Naide and others, Medakumbura claimed by Mudali Naide and others; on the east by Medakumbura claimed by Mudali Naide and others, Kohombagahamulawatta (private), Kongahamulahenyaya to be declared the property of the Crown under the Waste Lands Ordinances; on the south and west by Kongahamulahenyaya to be declared the property of the Crown under the Waste Lands Ordinances.



Surveyor-General's Office  
Colombo, March 21, 1919.

Scale of 4 Chains to an Inch.

May 6, 1919.

J. M. DAVIES,  
Special Officer.

C. R. LUNDIE,  
for Surveyor-General.

## Kurunegala S. O. No. 2,620.

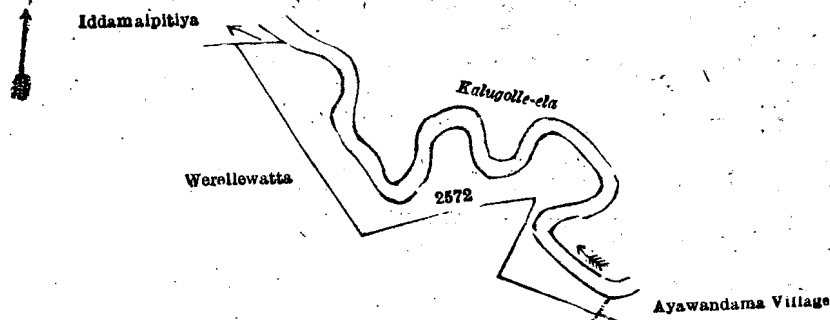
Order under Section 2 of "The Waste Lands Ordinances of 1897, 1899, 1900, and 1903,"  
declaring Land to be Crown Property.

In the matter of the land commonly called or known as Werellehena (reservation along Kalugolle-ela), situate in the village of Demalussa, in the Kudagalboda korale of the Weudawili hatpattu of the Kurunegala District, in the North-Western Province, and of "The Waste Lands Ordinances of 1897, 1899, 1900, and 1903."

THE notice required by section 1 of "The Waste Lands Ordinances of 1897, 1899, 1900, and 1903," having been duly published in manner prescribed by that section in respect of the above-named land (*vide* Notice No. 7,135), and no claim having been made to the said land or to any interest therein within the period of three months from the date specified in the said notice, I, John Murray Davies, Special Officer appointed under section 28 of the said Ordinances, under and by virtue of the powers vested in me in that behalf by section 2 of the said Ordinances, do hereby on this 27th day of May, 1919, order and declare that the said land, as more fully described herein below, situate in the village of Demalussa, in the Kudagalboda korale of the Weudawili hatpattu of the Kurunegala District, in the North-Western Province, and shown as lot 2572 in preliminary plan 4,458 and in the annexed diagram, and containing in extent 1 acre and 20 perches, is the property of the Crown.

*Description of the Land referred to.*

The land commonly called or known as Werellehena (reservation along Kalugolle-ela), situated in the village of Demalussa, in the Kudagalboda korale of the Weudawili hatpattu of the Kurunegala District, in the North-Western Province, containing in extent 1 acre and 20 perches, and shown as lot 2572 in preliminary plan 4,458 and in the annexed diagram; and bounded as follows: on the north by Iddamalpitiya claimed by D. Kirihami, the Kalugolle-ela; on the east by the Kalugolle-ela, the village limit of Ayawandama; on the south and west by Werellewatta claimed by Mrs. Florence Perera.



Surveyor-General's Office,  
Colombo, January 21, 1919.

Scale of 4 Chains to an Inch.  
- J. M. DAVIES,  
Special Officer.  
May 27, 1919.

C. R. LUNDIE,  
for Surveyor-General.

**Puttalam S. O. No. 21.**

**Order under Section 2 of "The Waste Lands Ordinances of 1897, 1899, 1900, and 1903,"  
declaring Lands to be Crown Property.**

In the matter of the lands commonly called or known as Tammanakele *alias* Uhampitiyemukalana, &c., situate in the village of Ihala Tammana, in the Kumarapallam pattu korale of the Demala hatpattu of the Puttalam District, in the North-Western Province, and of "The Waste Lands Ordinances of 1897, 1899, 1900, and 1903."

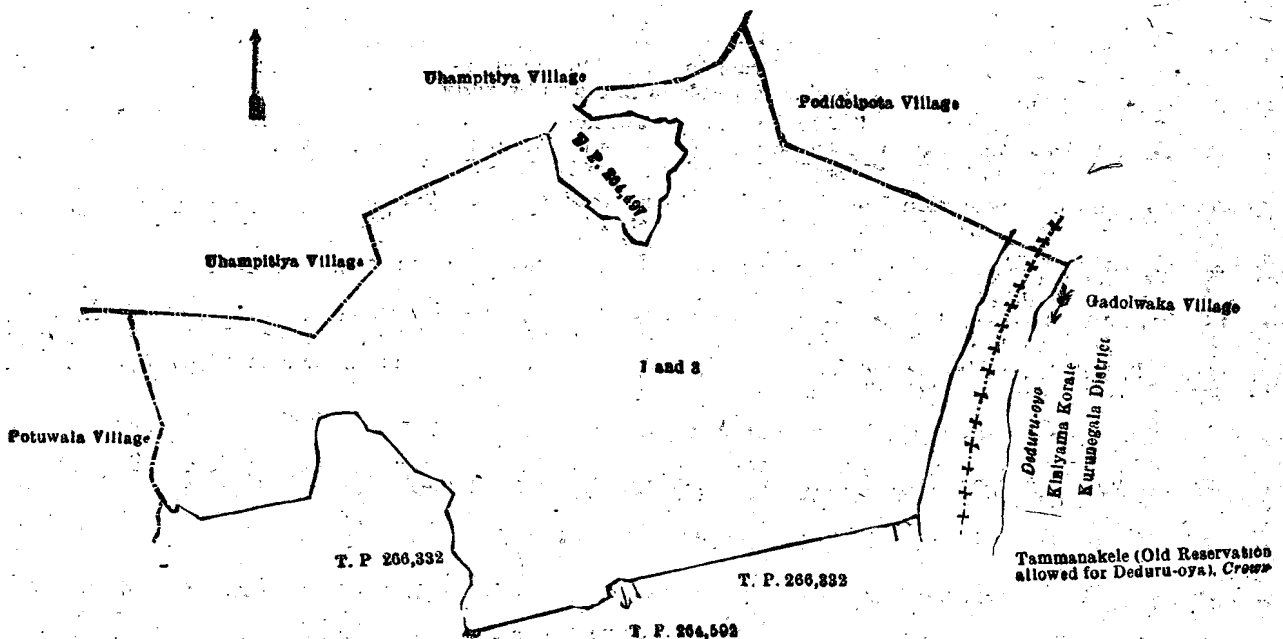
THE notice required by section 1 of "The Waste Lands Ordinances of 1897, 1899, 1900, and 1903," having been duly published in manner prescribed by that section in respect of the above-named lands (*vide* Notice No. 7,113), and no claim having been made to the said lands or to any interest therein within the period of three months from the date specified in the said notice, I, John Murray Davies, Special Officer appointed under section 28 of the said Ordinances, under and by virtue of the powers vested in me in that behalf by section 2 of the said Ordinances, do hereby on this 22nd day of May, 1919, order and declare that the said lands, as more fully described herein below, situate in the village of Ihala Tammana, in the Kumarapallam pattu korale of the Demala hatpattu of the Puttalam District, in the North-Western Province, and shown as lots 1, 3, 5, 6, 7, and 8 in preliminary plan 1,790 and in the annexed diagrams, and containing in extent 221 acres 1 rood and 23 perches, are the property of the Crown.

*Description of the Lands referred to.*

The following lots situated in the village of Ihala Tammana, in the Kumarapallam pattu korale of the Demala hatpattu of the Puttalam District, in the North-Western Province, as described in the annexed diagrams:—

Lot.	Name of Land.	I.—Preliminary plan 1,790.	Extent	A.	R.	P.
1	..	Tammanakele <i>alias</i> Uhampitiyemukalana	..	179	3	31
3	..	Tammanakele (new reservation for Deduru-oya)	..	8	0	36
				188	0	27

and bounded as follows: on the north by the village limit of Uhampitiya, T. P. 264,497, the village limit of Uhampitiya, the village limit of Podidelpota; on the east by the Deduru-oya; on the south by Tammanakele (old reservation allowed for the Deduru-oya) belonging to the Crown, T. Ps. 266,332, 264,592, 266,332; on the west by the village limit of Potuwala, the village limit of Uhampitiya.



Surveyor-General's Office,  
Colombo January 4, 1919.

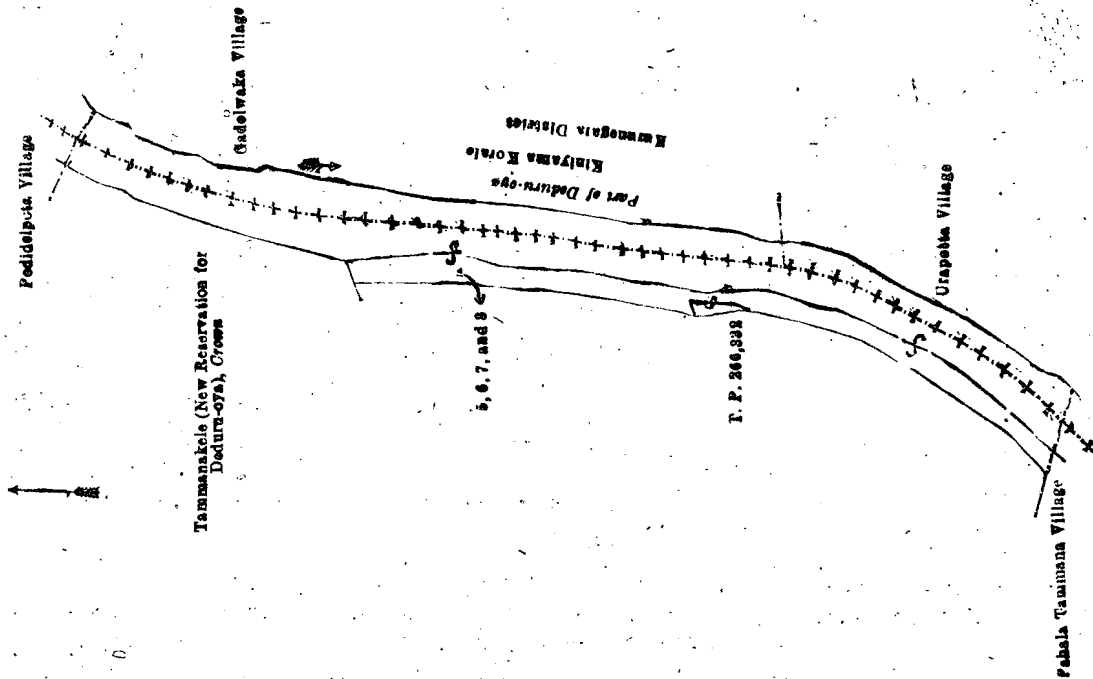
Scale of 16 Chains to an Inch.

C. R. LUNDIE,  
for Surveyor-General.

II.—Preliminary plan 1,790.

Lot.	Name of Land.	Extent, A. R. P.	Lot.	Name of Land.	Extent, A. R. P.
6 ..	Tammana estate (jungle)	.. 0 1 10	8 ..	Deduru-oya (part of)	.. 5 2 12
6 ...	Tammanakele (old reservation allowed for Deduru-oya) ..	.. 11 3 17			
7 ...	Deduru-oya (part of) ..	.. 15 1 37			33 0 36

and bounded as follows : on the north by the village limit of Podidelpota ; on the east by the village limits of Gadolwaka and Urapota (the boundary of the Kinyama korale, Kurunegala District) (part of Deduru-oya), the village limit of Urapota ; on the south by the village limit of Pahala Tammana ; on the west by T. P. 266,332, Tammanakele (new reservation for the Deduru-oya) belonging to the Crown.



Surveyor-General's Office  
Colombo, January 4, 1919.

Scale of 16 Chains to an Inch.

C. R. LUNDIE,  
for Surveyor-General.

May 22, 1919.

J. M. DAVIES,  
Special Officer.

Puttalam S. O. No. 22.

Order under Section (2) of "The Waste Lands Ordinances of 1897, 1899, 1900, and 1903,"  
declaring Lands to be Crown Property,

In the matter of the lands commonly called or known as part of compass para (road), &c., situate in the village of Pahala Tammana, in the Kumarapallam pattu korale of the Demala hatpattu of the Puttalam District, in the North-Western Province, and of "The Waste Lands Ordinances of 1897, 1899, 1900, and 1903."

THE notice required by section 1 of "The Waste Lands Ordinances of 1897, 1899, 1900, and 1903," having been duly published in manner prescribed by that section in respect of the above-named lands (*vide* Notice No. 7,114), and no claim having been made to the said lands or to any interest therein within the period of three months from the date specified in the said notice, I, John Murray Davies, Special Officer appointed under section 28 of the said Ordinances, under and by virtue of the powers vested in me in that behalf by section 2 of the said Ordinances, do hereby on this 22nd day of May, 1917, order and declare that the said lands, as more fully described herein below, situate in the village of Pahala Tammana, in the Kumarapallam pattu korale of the Demala hatpattu of the Puttalam District, in the North-Western Province, and shown as lots 1, 3, 4, 5, 6 in preliminary plan 1,792 and in the annexed diagrams, and containing in extent 25 acres 2 roods and 38 perches, are the property of the Crown.

Description of the Lands referred to.

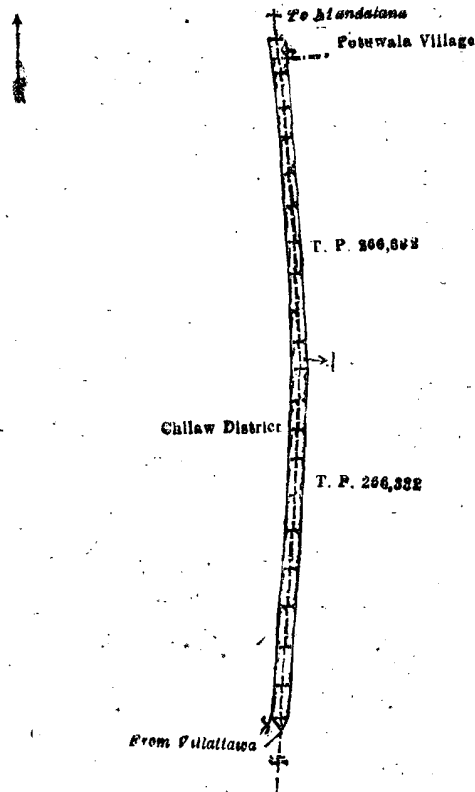
The following lots situated in the village of Pahala Tammana, in the Kumarapallam pattu korale of the Demala hatpattu of the Puttalam District, in the North-Western Province, as described in the annexed diagrams :—

I.—Preliminary plan 1,792.

Lot.	Name of Land.	Extent, A. R. P.
1 ..	Part of compass para (road)	.. 0 0 34

and bounded as follows : on the north by the village limit of Potuwala ; on the east by the village limit of Potuwala, T. P. 266,332 ; on the south by T. P. 266,332 ; on the west by the boundary of Chilaf District (the compass para from Villattawa to Mandalana).





Surveyor-General's Office,  
Colombo, January 4, 1919.

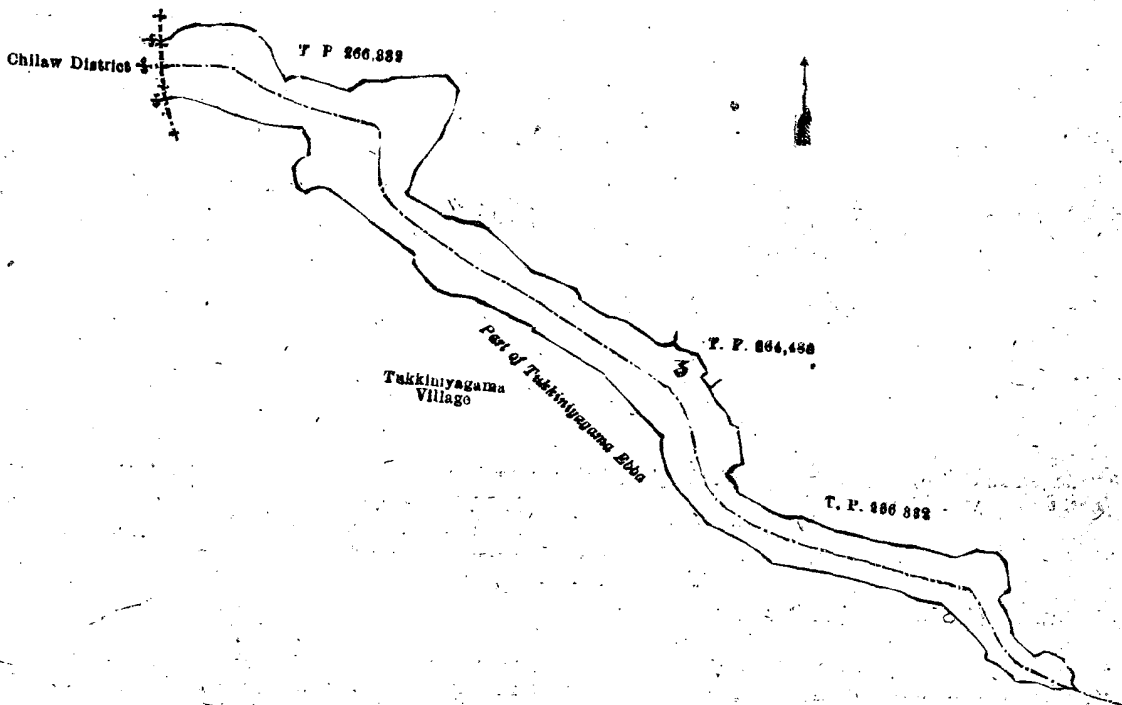
Scale of 4 Chains to an Inch.

C. R. LUNDIE,  
for Surveyor-General.

II.—Preliminary plan 1,792.

Lot.	Name of Land.	Extent, A. R. P.
3	Part of Tukkiniyagama-ebba (water-hole)	6 3 24

and bounded as follows: on the north by T. Ps. 266,332, 264,488; on the east by T. Ps. 264,488, 266,332; on the south by the village limit of Tukkiniyagama (part of Tukkiniyagama-ebba); on the west by the boundary of the Chilaw District.



Surveyor-General's Office,  
Colombo, January 4, 1919.

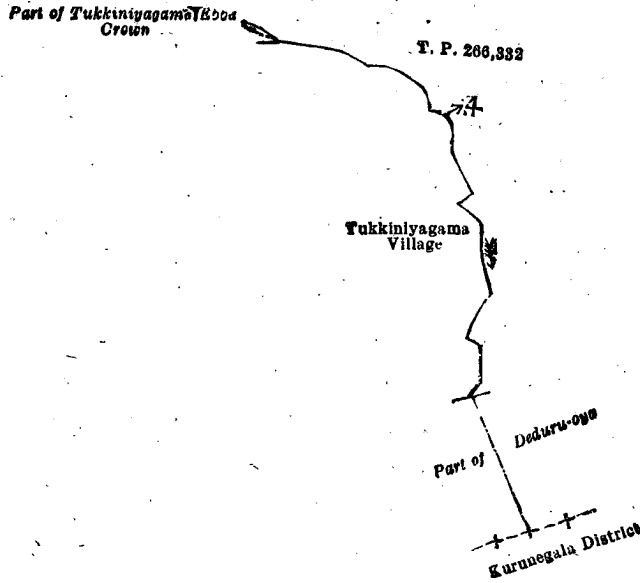
Scale of 8 Chains to an Inch.

C. R. LUNDIE,  
for Surveyor-General.

III.—Preliminary plan 1,792.

Lot.	Name of Land.	Extent, A. R. P.
4	Part of Ebba-ela	0 0 8

and bounded as follows: on the north by T. P. 266,332; on the east by T. P. 266,332, part of Deduru-oya; on the south by the boundary of Kurunegala District; on the west by part of Deduru-oya, the village limit of Tukkiniyagama, part of Tukkiniyagama-ebba belonging to the Crown.



Surveyor-General's Office,  
Colombo, January 4, 1919.

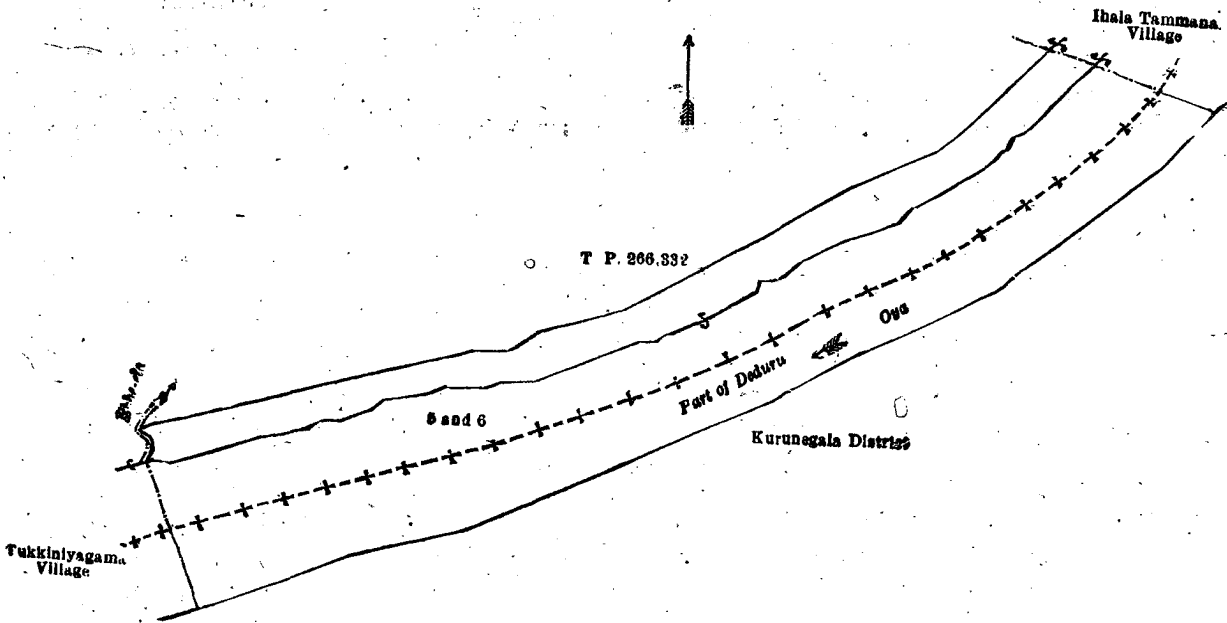
Scale of 4 Chains to an Inch.

C. R. LUNDIE,  
for Surveyor-General.

Lot.	Name of Land.	IV.—Preliminary plan 1,792.
5	Tammanakele (reservation for Deduru-oya)	.. .. .
6	Part of Deduru-oya...	.. .. .

Extent, A. R. P.
6 3 31
11 2 21
<hr/>
18 2 12

and bounded as follows : on the north by T. P. 266,332 ; on the east by the village limit of Ihala Tammana ; on the south by the boundary of Kurunegala District (part of Deduru-oya) ; on the west by the village limit of Tukkiniyagama, the village limit of Tukkiniyagama (Ebba-ela).



Surveyor-General's Office,  
Colombo, January 4, 1919.

Scale of 8 Chains to an Inch.

C. R. LUNDIE,  
for Surveyor-General.

May 22, 1919.

J. M. DAVIES,  
Special Officer.

**Puttalam S. O. No. 23.**

**Order under Section 2 of "The Waste Lands Ordinances of 1897, 1899, 1900, and 1903," declaring Lands to be Crown Property.**

In the matter of the lands commonly called or known as part of Compass para, Palughamulakele (reservation for road), &c., situate in the village of Uhampitiya, in the Kumarapallam pattu korale of the Demala hatpattu of the Puttalam District, in the North-Western Province, and of "The Waste Lands Ordinances of 1897, 1899, 1900, and 1903."

THE notice required by section 1 of "The Waste Lands Ordinances of 1897, 1899, 1900, and 1903," having been duly published in manner prescribed by that section in respect of the above-named lands (*vide* Notice No. 7,137), and no claim having been made to the said lands or to any interest therein within the period of three months from the date specified in the said notice, I, John Murray Davies, Special Officer appointed under section 28 of the said Ordinances, under and by virtue of the powers vested in me in that behalf by section 2 of the said Ordinances, do hereby on this 5th day of June, 1919, order and declare that the said lands, as more fully described herein below, situate in the village of Uhampitiya, in the Kumarapallam pattu korale of the Demala hatpattu of the Puttalam District, in the North-Western Province, and shown as lots 1, 2, 3, 5, 6, 13½, 15, 16, and 19 in preliminary plan 1,789 and in the annexed diagrams, and containing in extent 23 acres 2 roods and 16 perches, are the property of the Crown.

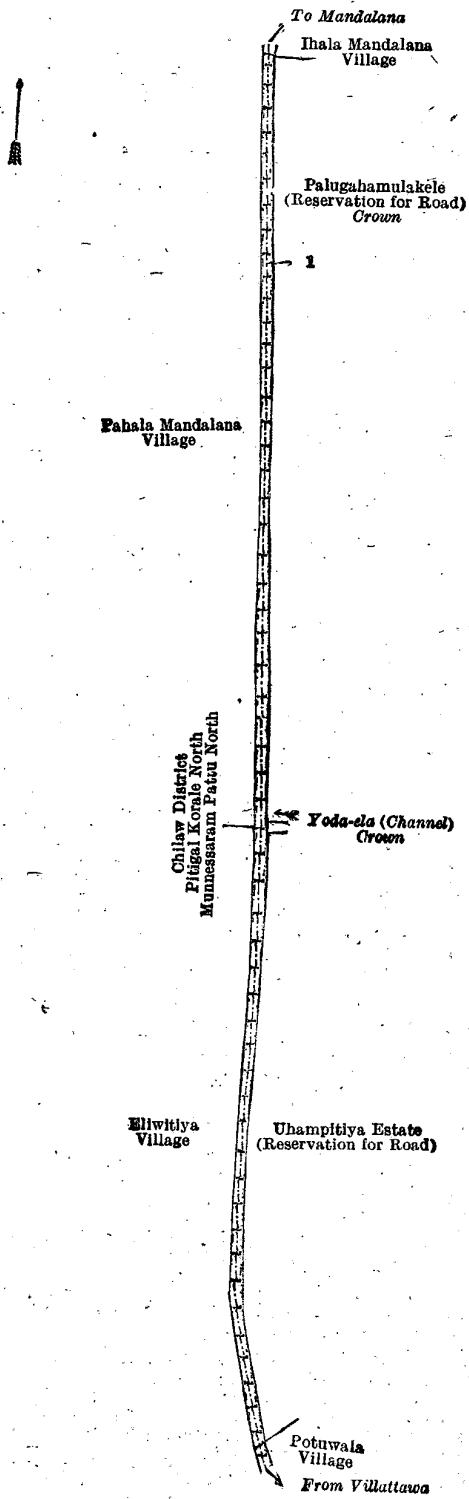
*Description of the Lands referred to.*

The following lots situated in the village of Uhampitiya, in the Kumara pallam pattu korale of the Demala hatpattu of the Puttalam District, in the North-Western Province, as described in the annexed diagrams :—

I.—Preliminary plan 1,789.

Lot.	Name of Land.	Extent, A. R. P.
1	Part of Compass para	1 0 33

and bounded as follows: on the north by the village limit of Ihala Mandalana; on the east by Palugahamulakele (reservation for road) belonging to the Crown, Yoda-ela (channel) belonging to the Crown, Uhampitiya estate (reservation for road, encroachment by Mr. H. L. de Mel) belonging to the Crown; on the south by the village limit of Potuwala; on the west by the village limit of Elwitiya, the boundary of the Chilaw District (Pitigal korale north, Munnesaram pattu north), the village limit of Pahala Mandalana.

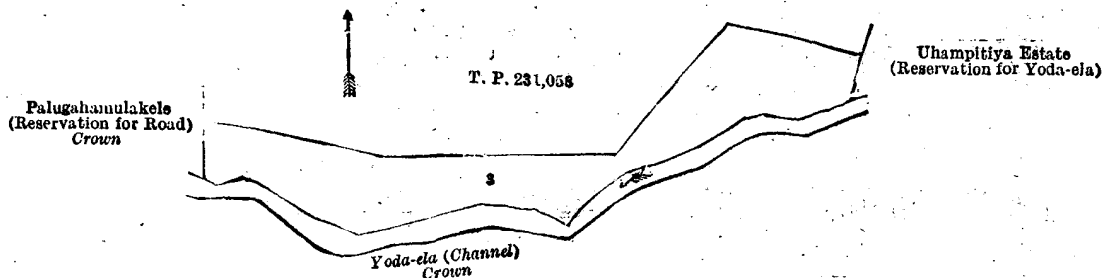




III.—Preliminary plan 1,789.

Lot.	Name of Land.	Extent, A. R. P.
3	Palugahamulakele (reservation for Yoda-ela)	1 3 30

and bounded as follows : on the north by T. P. 231,058 ; on the east by Uhampitiya estate (reservation for Yoda-ela, encroachment by Mr. H. L. de Mel) belonging to the Crown ; on the south by Yoda-ela (channel) belonging to the Crown ; on the west by Palugahamulakele (reservation for road) belonging to the Crown.



Surveyor-General's Office,  
Colombo, January 24, 1919.

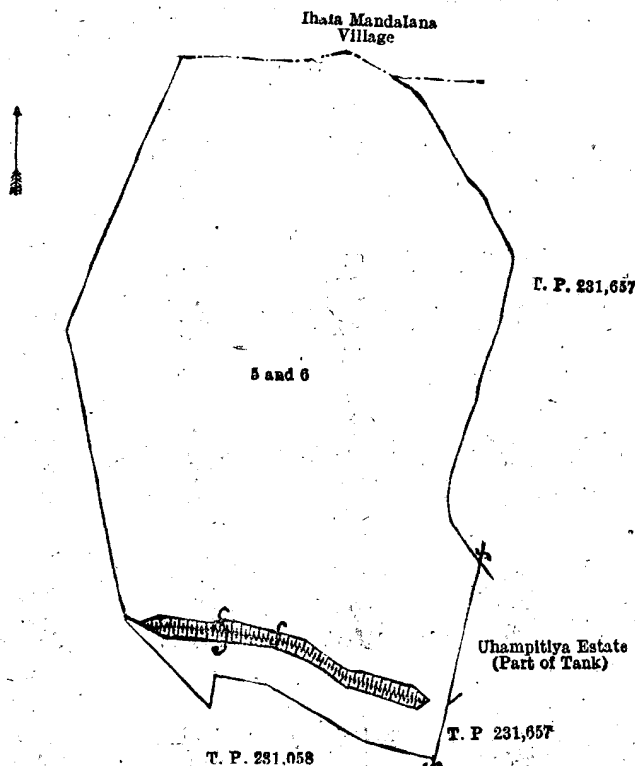
Scale of 4 Chains to an Inch.

C. R. LUNDIE,  
for Surveyor-General.

IV.—Preliminary plan 1,789.

Lot.	Name of Land.	Extent, A. R. P.
5	Palugahakele (reservation for tank bund)	0 2 14
6	Uhampitiyawewa (abandoned tank)	10 0 6
		10 2 20

and bounded as follows : on the north by the village limit of Ihala Mandalana ; on the east by T. P. 231,657, Uhampitiya estate (part of tank) (encroachment by Mr. H. L. de Mel) belonging to the Crown, T. P. 231,657 ; on the south and west by T. P. 231,058.



Surveyor-General's Office,  
Colombo, January 24, 1919.

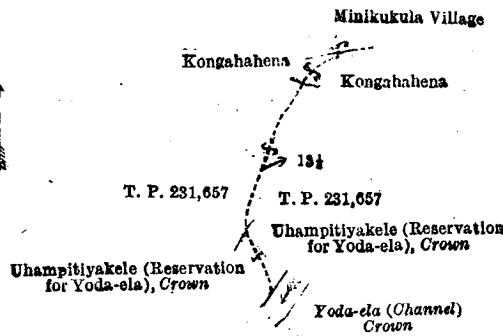
Scale of 4 Chains to an Inch.

C. R. LUNDIE,  
for Surveyor-General.

V.—Preliminary plan 1,789.

Lot.	Name of Land.	Extent, A. R. P.
13½	Footpath	0 0 4

and bounded as follows : on the north by the village limit of Minikukula ; on the east by Kongahahena claimed by the Crown and Mr. H. L. de Mel, T. P. 231,657, Uhampitiyakele (reservation for Yoda-ela) belonging to the Crown, Yoda-ela (channel) belonging to the Crown ; on the south by Uhampitiyakele (reservation for Yoda-ela) belonging to the Crown ; on the west by T. P. 231,657, Kongahahena claimed by the Crown and Mr. H. L. de Mel.



Surveyor-General's Office,  
Colombo, January 24, 1919.

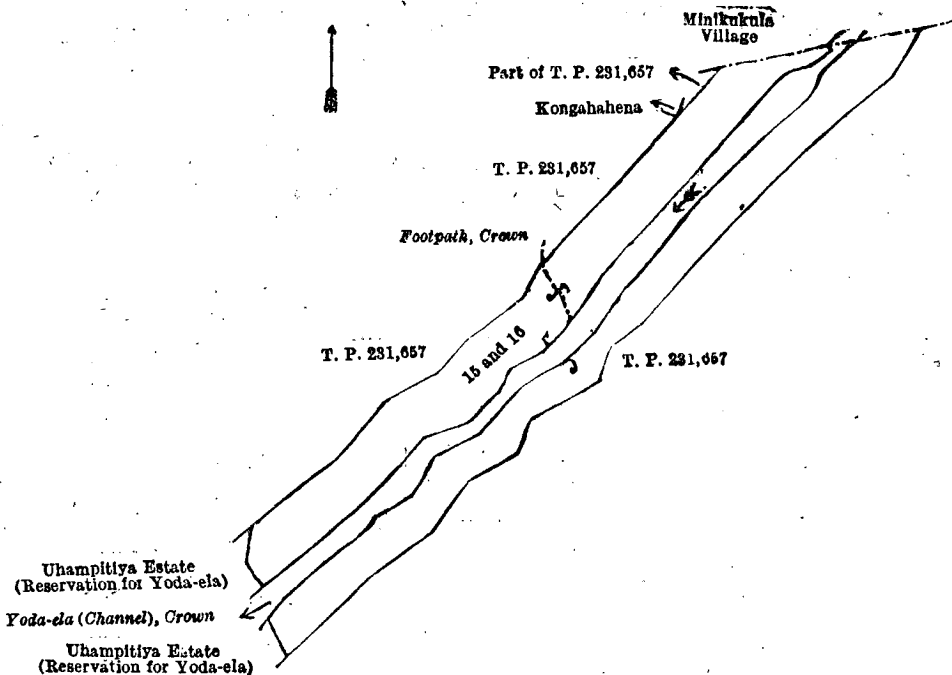
Scale of 4 Chains to an Inch.

C. R. LUNDIE,  
for Surveyor-General.

VI.—Preliminary plan 1,789.

Lot.	Name of Land.	Extent, A. R. P.
15	Uhampitiyakele (reservation for Yoda-ela)	1 3 3
16	Do. ( do. )	1 2 10
		3 1 13

and bounded as follows : on the north by T. P. 231,657, Kongahahena claimed by Mr. H. L. de Mel, part of T. P. 231,657, the village limit of Minikukula ; on the east and south by T. P. 231,657 ; on the west by Uhampitiya estate (reservation for Yoda-ela) (encroachment by Mr. H. L. de Mel) belonging to the Crown, Yoda-ela (channel) belonging to the Crown, Uhampitiya estate (reservation for Yoda-ela) (encroachment by Mr. H. L. de Mel) belonging to the Crown, T. P. 231,657.



Surveyor-General's Office,  
Colombo, January 24, 1919.

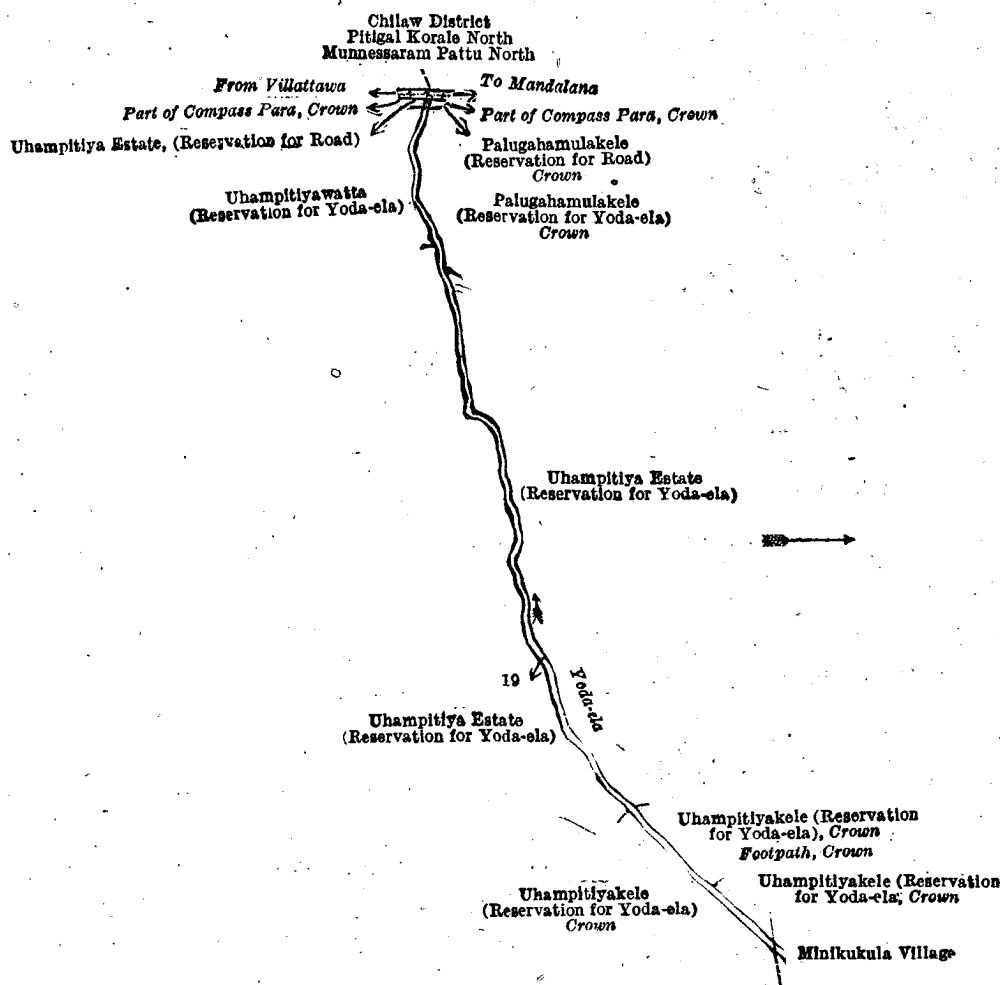
Scale of 4 Chains to an Inch.

C. R. LUNDIE,  
for Surveyor-General.

VII.—Preliminary plan 1,789.

Lot.	Name of Land.	Extent, A. R. P.
19	Yoda-ela (channel)	4 0 23

and bounded as follows : on the north by part of Compass para belonging to the Crown, Palugahamulakele (reservation for road) belonging to the Crown, Palugahamulakele (reservation for Yoda-ela) belonging to the Crown, Uhampitiya estate (reservation for Yoda-ela, encroachment by Mr. H. L. de Mel) belonging to the Crown, Uhampitiyakele (reservation for Yoda-ela) belonging to the Crown, footpath belonging to the Crown, Uhampitiyakele (reservation for Yoda-ela) belonging to the Crown, the village limit of Minikukula ; on the east by Uhampitiyakele (reservation for Yoda-ela) belonging to the Crown, Uhampitiya estate (reservation for Yoda-ela) (encroachment by Mr. H. L. de Mel) belonging to the Crown ; on the south by Uhampitiya estate (reservation for Yoda-ela, encroachment by Mr. H. L. de Mel) belonging to the Crown, Uhampitiyawatta (reservation for Yoda-ela) (encroachment by Mr. H. L. de Mel) belonging to the Crown, Uhampitiya estate (reservation for road) (encroachment by Mr. H. L. de Mel) belonging to the Crown, part of Compass para belonging to the Crown ; on the west by the road from Villattawa to Mandalana (the boundary of the Chilaw District, Pitigal korale north, Munnessaram pattu north).



Surveyor-General's Office,  
Colombo, January 24, 1919

Scale of 4 Chains to an Inch.

C. R. LUNDIE,  
for Surveyor-General.

J. M. DAVIES,  
Special Officer.

June 5, 1919.

#### Anuradhapura S. O. No. 1,011.

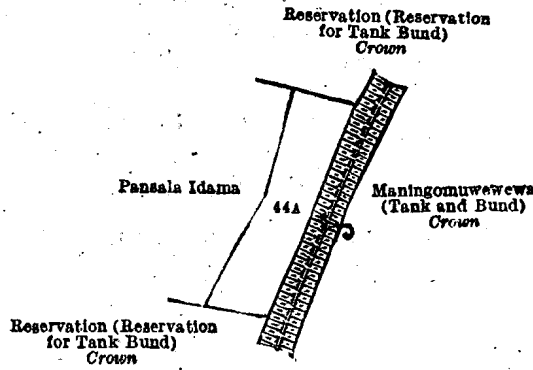
#### Order under Section 2 of "The Waste Lands Ordinances of 1897, 1899, 1900, and 1903," declaring Land to be Crown Property.

In the matter of the land commonly called or known as bund reservation, situate in the village of Maningomuwa, in the Galkadawala tulana of the Nuwaragam korale of the Nuwaragam palata, in the North-Central Province, and of "The Waste Lands Ordinances of 1897, 1899, 1900, and 1903."

THE notice required by section 1 of "The Waste Lands Ordinances of 1897, 1899, 1900, and 1903," having been duly published in manner prescribed by that section in respect of the above-named land (*vide* Notice No. 7,154), and no claim having been made to the said land or to any interest therein within the period of three months from the date specified in the said notice, I, John Murray Davies, Special Officer appointed under section 28 of the said Ordinances, under and by virtue of the powers vested in me in that behalf by section 2 of the said Ordinances, do hereby on this 9th day of June, 1919, order and declare that the said land, as more fully described herein below, situate in the village of Maningomuwa, in the Galkadawala tulana of the Nuwaragam korale of the Nuwaragam palata, in the North-Central Province, and shown as lot 44A in preliminary plan 741 and in the annexed diagram, and containing in extent 2 roods and 14 perches, is the property of the Crown.

#### Description of the Land referred to.

The land commonly called or known as bund reservation, situated in the village of Maningomuwa, in the Galkadawala tulana of the Nuwaragam korale of the Nuwaragam palata, in the North-Central Province, containing in extent 2 roods and 14 perches, shown as lot 44A in preliminary plan 741 and in the annexed diagram; and bounded as follows: on the north by reservation (reservation for tank bund) declared to be the property of the Crown under the Waste Lands Ordinances; on the east by Maningomuwewewa (tank and bund) declared to be the property of the Crown under the Waste Lands Ordinances; on the south by reservation (reservation for tank bund) declared to be the property of the Crown under the Waste Lands Ordinances; on the west by Pansalaidama claimed by M. Bandirala.



Surveyor-General's Office,  
Colombo, January 22, 1919.

Scale of 4 Chains to an Inch.

C. R. LUNDIE,  
for Surveyor-General.

June 9, 1919.

J. M. DAVIES,  
Special Officer.

**Kegalla S. O. No. 276.**

**Order under Section 4, Sub-section (1), of "The Waste Lands Ordinances of 1897, 1899, 1900, and 1903," declaring Lands to be Crown Property.**

In the matter of the lands commonly called or known as Hindagollemadehena (railway reserve), situate in the village of Kansalgomuwa, in the Kinigoda korale of the Kegalla District, in the Province of Sabaragamuwa, and of "The Waste Lands Ordinances of 1897, 1899, 1900, and 1903."

WHEREAS in pursuance of section 1 of the said Ordinances it was duly notified on the 19th day of October, 1917, that if no claim to the lands commonly called or known as Hindagollemadehena (railway reserve), situate in the village of Kansalgomuwa, in the Kinigoda korale of the Kegalla District, in the Province of Sabaragamuwa, containing in extent 1 rood and 20 perches, and shown as lots 63 and 64 in preliminary plan 163 and in the annexed diagrams, was made to Thomas Graham Willett, Special Officer appointed under section 28 of the said Ordinances, within the period of three months from the date specified in such notice, such lands would be declared the property of the Crown, and dealt with on account of the Crown (*vide* Notice No. 6,621):

And whereas (1) Hettipatirennahelage Appuhamy and (2) Kankani Tantiri Karanelis Silva made claim thereto, and whereas the said claimants have withdrawn their claims to the said lands, I, Frederick Lewis, Special Officer appointed under section 28 of the said Ordinances, under and by virtue of the powers vested in me in that behalf by section 4 of the said Ordinances, do hereby on this 12th day of May, 1919, order and declare, under section 4, sub-section (1), of the said Ordinances, that the said lands, as more fully described herein below, are the property of the Crown.

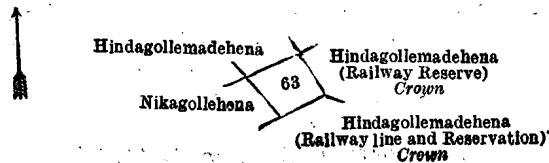
*Description of the Lands referred to.*

The following lots situated in the village of Kansalgomuwa, in the Kinigoda korale of the Kegalla District, in the Province of Sabaragamuwa, as described in the annexed diagrams:—

I.—Preliminary plan 163.

Lot.	Name of Land.	Extent, A. R. P.
63	Hindagollemadehena (railway reserve)	0 0 20

and bounded as follows: on the north by Hindagollemadehena claimed by the Crown and Hettipatirannehelage Appuhamy; on the east by Hindagollemadehena (railway reserve) to be declared the property of the Crown under the Waste Lands Ordinances; on the south by Hindagollemadehena (railway line and reservation) to be declared the property of the Crown under the Waste Lands Ordinances; on the west by Nikagollehena claimed by Kalu Arachchige Pabilis Appu.



Surveyor-General's Office,  
Colombo, April 2, 1919.

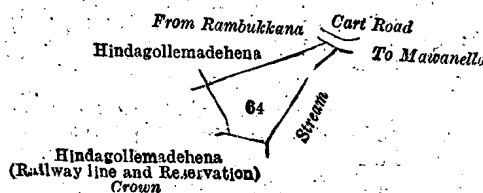
Scale of 4 Chains to an Inch.

C. R. LUNDIE,  
for Surveyor-General.

II.—Preliminary plan 163.

Lot.	Name of Land.	Extent, A. R. P.
64	Hindagollemadehena (railway reserve)	0 1 0

and bounded as follows: on the north by Hindagollemadehena claimed by the Crown and Mangedera Vidanelage Ukku Menika and another, cart road from Rambukkana to Mawanella; on the east by a stream; on the south by Hindagollemadehena (railway line and reservation) to be declared the property of the Crown under the Waste Lands Ordinances; on the west by Hindagollemadehena (railway reserve) to be declared the property of the Crown under the Waste Lands Ordinances.



Surveyor-General's Office,  
Colombo, April 2, 1919.

Scale of 4 Chains to an Inch.

C. R. LUNDIE,  
for Surveyor-General.

May 12, 1919.

FREDERICK LEWIS,  
Special Officer.



## Kegalla S. O. No. 277.

Order under Section 2 of "The Waste Lands Ordinances of 1897, 1899, 1900, and 1903,"  
declaring Lands to be Crown Property.

In the matter of the lands commonly called or known as streams, roads, and footpaths, situate in the village of Wetenna in the Walgam pattu of the Kinigoda korale of the Kegalla District, in the Province of Sabaragamuwa, and of "The Waste Lands Ordinances of 1897, 1899, 1900, and 1903."

THE notice required by section 1 of "The Waste Lands Ordinances of 1897, 1899, 1900, and 1903," having been duly published in manner prescribed by that section in respect of the above-named lands (*vide* Notice No. 7,146), and no claim having been made to the said lands or to any interest therein within the period of three months from the date specified in the said notice, I, John Murray Davies, Special Officer appointed under section 28 of the said Ordinances, under and by virtue of the powers vested in me in that behalf by section 2 of the said Ordinances, do hereby on this 10th day of June, 1919, order and declare that the said lands, as more fully described herein below, situate in the village of Wetenna, in the Walgam pattu of the Kinigoda korale of the Kegalla District, in the Province of Sabaragamuwa, and shown as lots 34 and 35 in preliminary plan 148 and in the annexed diagram, and containing in extent 1 acre 2 roods and 28 perches, are the property of the Crown.

## Description of the Lands referred to.

The following lots situated in the village of Wetenna, in the Walgam pattu of the Kinigoda korale of the Kegalla District, in the Province of Sabaragamuwa, as described in the annexed diagram:—

		Preliminary plan 148.		
Lot.	Name of Land.	Extent, A. R. P.		
34	Streams	1	2	20
35	Roads and footpaths	0	0	8
		1	2	28

and bounded as follows: on the north by the village limit of Walgama, the village limit of Uda Galadeniya, the village limit of Dambulla; on the east by the village limit of Padawigampola; on the south by the village limit of Puwakmote; on the west by the village limit of Puwakmote.

NOTE.—The following lots lying within the above-mentioned boundaries are excluded from this order, and no part of their aggregate acreage of 90 acres 1 rood and 33 perches is included in the acreage of 1 acre 2 roods and 28 perches given above:—

Preliminary plan 148.									
Lot.	Name of Land.	Extent, A. R. P.			Lot.	Name of Land.	Extent, A. R. P.		
A 1	Kumburepillewa	0	1	15	A 18	Welewatta <i>alias</i> Wekandewatta	0	1	28
A 2	Kendagahamulapillewa	0	0	18	A 19	Kotuweherahena <i>alias</i> Wekadahena	1	0	7
A 3	Andawelakumbura, Pinkumbura	12	1	0	A 20	Galagawahena	1	3	16
A 4	Kalahugahamadewatta (T.P.304,023)	2	3	23	A 21	Pansalawatta	0	2	15
A 5	Pillagawawatta	0	0	4	A 22	Galgegawahena	0	3	17
A 6	Do. (T. P. 303,139)	0	2	31	A 23	Embiligollehena	0	1	19
A 7	Muruthehenawatta	0	3	28	A 24	Hitinawatta	3	1	6
A 7A	Pillegawawatta	1	2	5	A 25	Talagahamulawatta	0	2	27
A 8	Welewatta	0	2	1	A 26	Hitinawatta	5	0	7
A 9	Muruthehena (T. P. 303,140)	0	1	18	A 27	Dalukgalemukalana	14	2	32
A 10	Muruthearamba (do.)	0	2	33	A 28	Pillagawamukalana (T. P. 227,170)	4	2	26
A 11	Kudugalearamba	0	0	38	A 29	Ketakelagahamulawatta	0	1	29
A 12	Hitinawatta	1	0	25	A 30	T. Ps. 193,149, 204,627, and 226,776	17	3	4
A 13	Kahakotuwewatta	0	0	21	A 31	Nagollehena and Galpillehena	5	2	34
3 14	Medapillewahena	0	2	5	A 32	Naipenegalagawahena	2	2	35
A 15	Narangahamadearamba and Meda-pillewewatta	2	0	29	A 33	Puwakmotekanda	0	1	36
A 16	Hitinawatta	2	2	32			90	1	33
A 17	Welewatta	2	2	9					

[For Diagram see page 1208.]

## Kegalla S. O. No. 278.

Order under Section 2 of "The Waste Lands Ordinances of 1897, 1899, 1900, and 1903,"  
declaring Lands to be Crown Property.

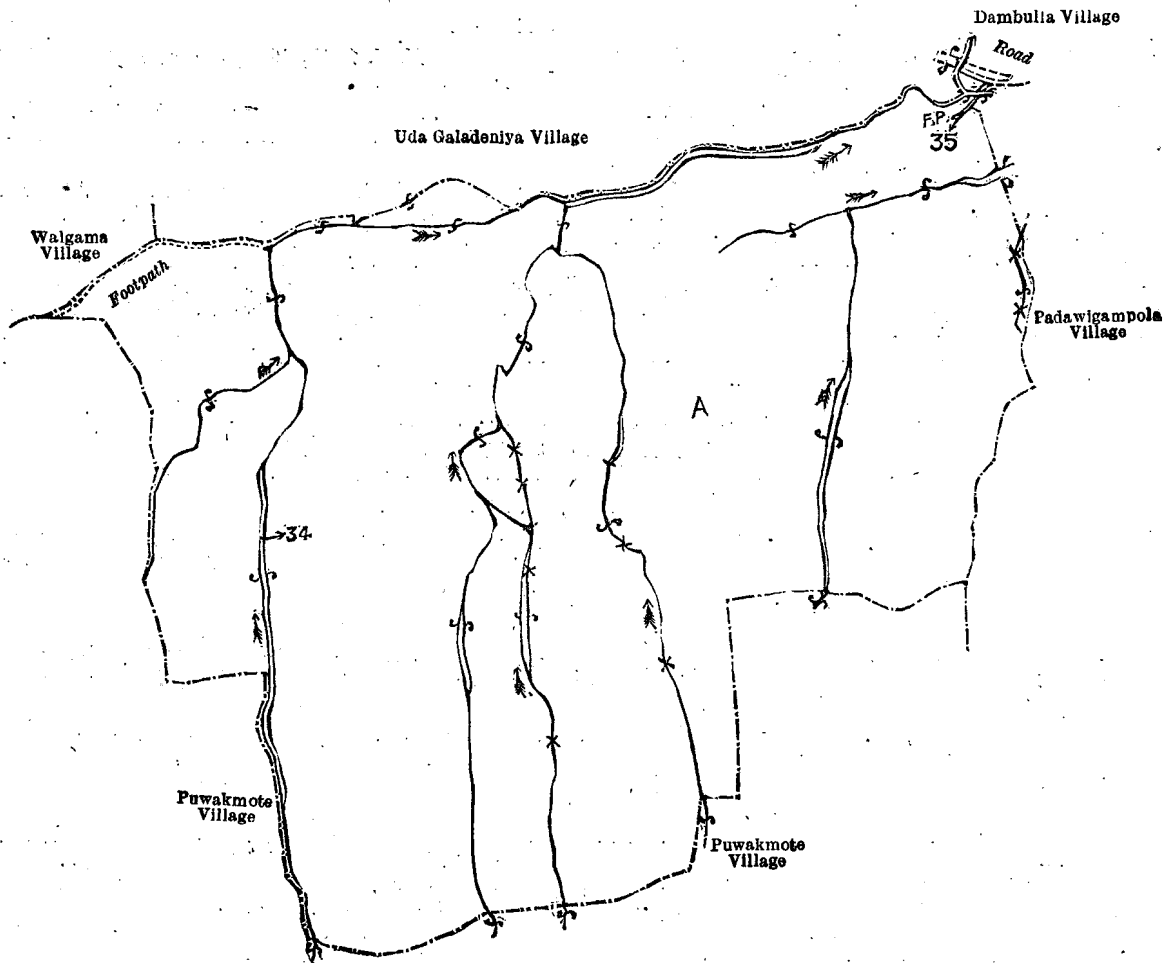
In the matter of the lands commonly called or known as Budugehena *alias* Ambagahahena and Uduwewahena, situate in the village of Dambulla, in the Walgam pattu of the Kinigoda korale of the Kegalla District, in the Province of Sabaragamuwa, and of "The Waste Lands Ordinances of 1897, 1899, 1900, and 1903."

THE notice required by section 1 of "The Waste Lands Ordinances of 1897, 1899, 1900, and 1903," having been duly published in manner prescribed by that section in respect of the above-named lands (*vide* Notice No. 7,147), and no claim having been made to the said lands or to any interest therein within the period of three months from the date specified in the said notice, I, John Murray Davies, Special Officer appointed under section 28 of the said Ordinances, under and by virtue of the powers vested in me in that behalf by section 2 of the said Ordinances, do hereby on this 10th day of June, 1919, order and declare that the said lands, as more fully described herein below, situate in the village of Dambulla, in the Walgam pattu of the Kinigoda korale of the Kegalla District, in the Province of Sabaragamuwa, and shown as lots 31B and 39A in preliminary plan 139 and in the annexed diagrams, and containing in extent 1 acre 3 roods and 11 perches, are the property of the Crown.

## Description of the Lands referred to.

The following lots situated in the village of Dambulla, in the Walgam pattu of the Kinigoda korale of the Kegalla District, in the Province of Sabaragamuwa, as described in the annexed diagrams:—

		I.—Preliminary plan 139.		
Lot.	Name of Land.	Extent, A. R. P.		
31B	Budugehena <i>alias</i> Ambagahahena	0	3	25



Surveyor-General's Office,  
Colombo, December 14, 1918.

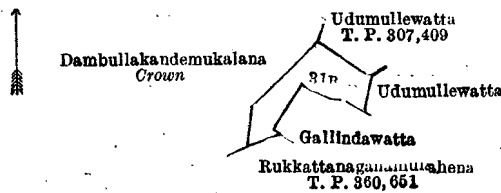
Scale of 8 Chains to an Inch.

C. R. LUNDIE,  
for Surveyor-General.

June 10, 1919.

J. M. DAVIES,  
Special Officer.

and bounded as follows : on the north by Udumullewatta sold by the Crown (T. P. 307,409); on the east by Udumulla-watta claimed by Hurutalpedige Menika and others ; on the south by Gallindawatta claimed by Dewunugalpedige Pinche, Rukkattanagahamulahena sold by the Crown (T. P. 360,651) ; on the west by Dambullakandemukalana declared to be the property of the Crown under the Waste Lands Ordinances.



Surveyor-General's Office,  
Colombo, January 28, 1919.

Scale of 8 Chains to an Inch.

C. R. LUNDIE,  
for Surveyor-General.

II.—Preliminary plan 139.

Lot.	Name of Land.
39A	Uduwewahena

Extent, A. R. P.  
0 3 26

and bounded as follows : on the north by Uduwewahena claimed by the Dambulle Vihare ; on the east by the Walaru-oya (the village limit of Deliwala) ; on the south by Pinnalandehena sold by the Crown (T. P. 308,507) ; on the west by Pinnalandewatta *alias* Kehelwatta claimed by Dewunugalpedige Dingiri and others, Pahala Uduwewakumbura claimed by Hurutalpedige Kiri Poola.



Surveyor-General's Office,  
Colombo, January 28, 1919.

Scale of 8 Chains to an Inch.

C. R. LUNDIE,  
for Surveyor-General.

June 10, 1919.

J. M. DAVIES,  
Special Officer.

**Hambantota S. O. No. 1,566.****Order under Section 4, Sub-section (1), of "The Waste Lands Ordinances of 1897, 1899, 1900, and 1903,"  
declaring Land to be Crown Property.**


In the matter of the land commonly called or known as Dewata (path), situate in the village of Taraperiya, in the West Giruwa pattu of the Hambantota District, in the Southern Province, and of "The Waste Lands Ordinances of 1897, 1899, 1900, and 1903."

WHEREAS in pursuance of section 1 of the said Ordinances it was duly notified on the 12th day of July, 1918, that if no claim to the land commonly called or known as Dewata (path), situate in the village of Taraperiya, in the West Giruwa pattu of the Hambantota District, in the Southern Province, containing in extent 3 perches, and shown as lot 28f1 in block survey preliminary plan 275 and in the annexed diagram, was made to Arnold Langdon Crossman, Special Officer appointed under section 28 of the said Ordinances, within the period of three months from the date specified in such notice, such land would be declared the property of the Crown, and dealt with on account of the Crown (*vide* Notice No. 6,950):

And whereas Ambalakodituwakkuge Don Juanis made claim thereto, and whereas the said claimant has withdrawn his claim to the said land, I, Arnold Langdon Crossman, Special Officer appointed under section 28 of the said Ordinances, under and by virtue of the powers vested in me in that behalf by section 4 of the said Ordinances, do hereby on this 12th day of July, 1919, order and declare, under section 4, sub-section (1), of the said Ordinances, that the said land, as more fully described herein below, is the property of the Crown.

*Description of the Land referred to.*

The land commonly called or known as Dewata (path), situate in the village of Taraperiya, in the West Giruwa pattu of the Hambantota District, in the Southern Province, containing in extent 3 perches, shown as lot 28f1 in block survey preliminary plan 275 and in the annexed diagram; and bounded as follows: on the north by Maragahawatta *alias* Walakadewatta claimed by Ambala Kodituwakkuge Gunasin and others; on the east by Gurugedeniya claimed by Lokuhetti Mudalige Don Thomis and others; on the south by Managewatta claimed by Ambala Kodituwakkuge Gunasin and others; on the west by Manageuswatta claimed by Ambala Kodituwakkuge Don Juwanis and others.



Surveyor-General's Office,  
Colombo, April 6, 1918.

Scale of 8 Chains to an Inch.

C. R. LUNDIE,  
for Surveyor-General.

July 12, 1919.

A. L. CROSSMAN,  
Special Officer.

**Order under Section 4, Sub-section (1), of "The Waste Lands Ordinances of 1897, 1899, 1900, and 1903,"  
declaring Land to be Crown Property.**

In the matter of the land commonly called or known as Kudumbikandalanda, situate in the village of Hissella, in Ganga-boda pattu of Siyane korale east, in the Colombo District of the Western Province, and of "The Waste Lands Ordinances of 1897, 1899, 1900, and 1903."

WHEREAS in pursuance of section 1 of the said Ordinances it was duly notified on the 25th day of October, 1918, that if no claim to the land commonly called or known as Kudumbikandalanda, situate in the village of Hissella, in Ganga-boda pattu of Siyane korale east, in the Colombo District of the Western Province, containing in extent 1 rood and 3 perches, and shown as lot 1 in block survey preliminary plan 55 as described in the annexed diagram, was made to the Assistant Government Agent, Colombo and Negombo Districts, within the period of three months from the date specified in such notice, such land would be declared the property of the Crown, and dealt with on account of the Crown (*vide* Notice No. 7,043):

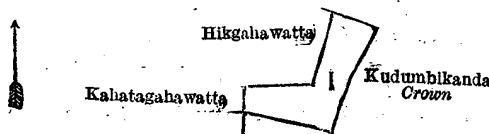
And whereas Kanattaduwege Gunerisa and Ilandaridewage Sela, both of Hissella, made claim thereto, and whereas the said claimants have withdrawn their claims to the said land, I, Guy Stanley Wodeman, Assistant Government Agent, Colombo and Negombo Districts, under and by virtue of the powers vested in me in that behalf by section 4 of the said Ordinance No. 1 of 1899, do hereby on this 18th day of February, 1919, order and declare, under section 4, sub-section (1), of the said Ordinances, that the said land, as more fully described herein below, is the property of the Crown.

*Description of the Land referred to.*

The following lot situated in the village of Hissella, in Ganga-boda pattu of Siyane korale east, in the Colombo District of the Western Province, as described in the annexed diagram:—

Lot.	Name of Land.	Extent, A. R. P.
1	Kudumbikandalanda.	0 1 3

and bounded as follows: on the north, east, and south by Kudumbikanda belonging to the Crown; and on the west by Kahatagahawatta claimed by K. Lawara and others and Hikgahawatta claimed by K. Lawara and others.



Surveyor-General's Office,  
Colombo, August 19, 1918.

Scale of 4 Chains to an Inch.

C. R. LUNDIE,  
for Surveyor-General.

February 18, 1919.

G. S. WODEMAN,  
Assistant Government Agent.

**Order under Section 2 of "The Waste Lands Ordinances of 1897, 1899, 1900, and 1903,"  
declaring Lands to be Crown Property.**

In the matter of the lands commonly called and known as Gurugalpitiya, &c., situate in the village of Polwatta, in Yatigaha pattu of Hapitigam korale of the Negombo District, in the Western Province, and of "The Waste Lands Ordinances of 1897, 1899, 1900, and 1903."

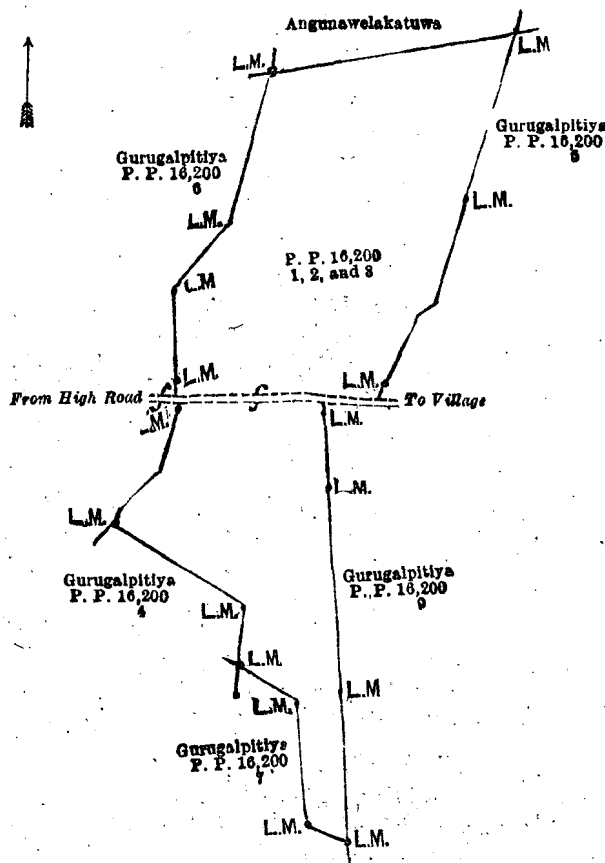
THE notice required by section 1 of "The Waste Lands Ordinances of 1897, 1899, 1900, and 1903," having been duly published in manner prescribed by that section in respect of the above-named lands (*vide* Notice No. 7,106), and no claim having been made to the said lands or to any interest therein within the period of three months from the date specified in the said notice, I, Guy Stanley Wodeman, Assistant Government Agent, Colombo and Negombo Districts, under and by virtue of the powers vested in me in that behalf by section 2 of the said Ordinances, do hereby on this 7th day of June, 1919, order and declare that the said lands, as more fully described herein below, situate in the village of Polwatta, in Yatigaha pattu of Hapitigam korale of the Negombo District, in the Western Province, and shown as lots 1, 2, and 3 in preliminary plan 16,200 and in the annexed diagram, and containing in extent 5 acres 2 roods and 17 perches, are the property of the Crown.

*Description of the Lands referred to.*

The following lots situated in the village of Polwatta, in Yatigaha pattu of Hapitigam korale of the Negombo District, in the Western Province, as described in the annexed diagram :—

Lot.	Name of Land.	Preliminary plan 16,200.	Extent, A. R. P.
1	Gurugalpitiya	.. .. .	3 1 35
2	Do. (reservation for road)	.. .. .	0 0 19
3	Gurugalpitiya	.. .. .	2 0 3
			= 5 2 17

and bounded as follows : on the north by Angunawelakatuwa claimed by W. K. Fernando ; on the east by Gurugalpitiya, land unclaimed by the Crown (P. P. 16,200/5), and Gurugalpitiya claimed by L. H. Fernando of Katana and others (P. P. 16,200/9) ; on the south by Gurugalpitiya claimed by L. G. Fernando and others (P. P. 16,200/7) ; on the south-west by Gurugalpitiya claimed by L. G. Fernando and others (P. P. 16,200/7) and Gurugalpitiya, land unclaimed by the Crown (P. P. 16,200/4) ; and on the west by Gurugalpitiya, land unclaimed by the Crown (P. P. 16,200/6).



Surveyor-General's Office,  
Colombo, December 3, 1918.

Scale of 4 Chains to an Inch.

C. H. VINCE,  
for Surveyor-General.

June 7, 1919.

G. S. WODEMAN,  
Assistant Government Agent.

**Order under Section 4, Sub-section (1), of "The Waste Lands Ordinances of 1897, 1899, 1900, and 1903,"  
declaring Land to be Crown Property.**

In the matter of the land commonly called or known as Damunanyawalagodella *alias* Urutudaweowita (reservation for main road), situate in the village of Ampitigala of Munwattebage pattuwa, in Rayigam korale of the Kalutara District, in the Western Province, and of "The Waste Lands Ordinances of 1897, 1899, 1900, and 1903."

WHEREAS in pursuance of section 1 of the said Ordinances it was duly notified on the 26th day of April, 1918, that if no claim to the land commonly called or known as Damunanyawalagodella *alias* Urutudaweowita (reservation for main road), situate in the village of Ampitigala of Munwattebage pattuwa, in Rayigam korale of the Kalutara District, in the Western Province, containing in extent 26 perches, and shown as lot 2 in preliminary plan 16,365 as described in the

annexed diagram, was made to Charles Valentine Brayne, Assistant Government Agent, Kalutara, within the period of three months from the date specified in such notice, such land would be declared the property of the Crown, and dealt with on account of the Crown (*vide* Notice No. 6,835) :

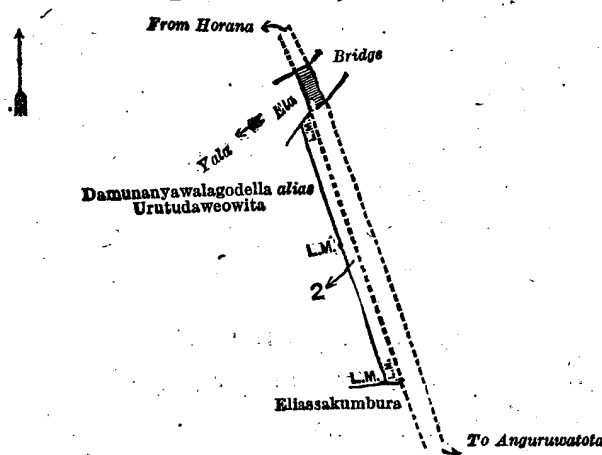
And whereas James Alwis Kulatunga of Ampitigala made claim thereto, and I, Charles Valentine Brayne, Assistant Government Agent of the Kalutara District, made due inquiry into such claim, and whereas the said claimant by an agreement in writing dated the 14th day of February, 1919, whereby in consideration of the Assistant Government Agent admitting as private property outside the Waste Lands Ordinances lot 1 in preliminary plan 16,365, withdrew his claim to the said lot 2 appearing in the said notice, I, Charles Valentine Brayne, Assistant Government Agent, Kalutara, under and by virtue of the powers vested in me in that behalf by section 4 of the said Ordinances, do hereby on this 12th day of March, 1919, order and declare, under section 4, sub-section (1), of the said Ordinances, that the said land, as more fully described herein below, is the property of the Crown.

*Description of the Land referred to.*

The following lot situated in the village of Ampitigala of Munwattebage pattuwa in Rayigam korale of Kalutara District, in the Western Province, as described in the annexed diagram :—

Lot.	Name of Land.	Preliminary plan 16,365.	Extent, A. R. P.
2	Damunanyawalagodella <i>alias</i> Urutudaweowita (reservation for main road)	...	0 0 26

and bounded as follows : on the north by Yala-ela ; east by the road from Horana to Anguruwatota ; south by Eliassakumbura claimed by H. Don Appu and others of Madurawela ; and on the west by Damunanyawalagodella *alias* Urutudaweowita claimed by James Alwis Kulatunge Appuhamy.



Surveyor-General's Office,  
Colombo, March 7, 1917.

Scale of 4 Chains to an Inch.

G. K. THORNHILL,  
for Surveyor-General.

March 12, 1919.

C. V. BRAYNE,  
Assistant Government Agent.

**Order under Section 2 of "The Waste Lands Ordinances of 1897, 1899, 1900, and 1903,"  
declaring Lands to be Crown Property.**

In the matter of the lands commonly called or known as Kotagekele (reservation for tank bund), Kotagekele (reservation for minor road), Kotagekele (reservation for channel), and Kotagekele (reservation for means of access), situate in the village of Kotage, in Anaivilundan pattu south of Pitigal korale north, in the Chilaw District of the North-Western Province, and of "The Waste Lands Ordinances of 1897, 1899, 1900, and 1903."

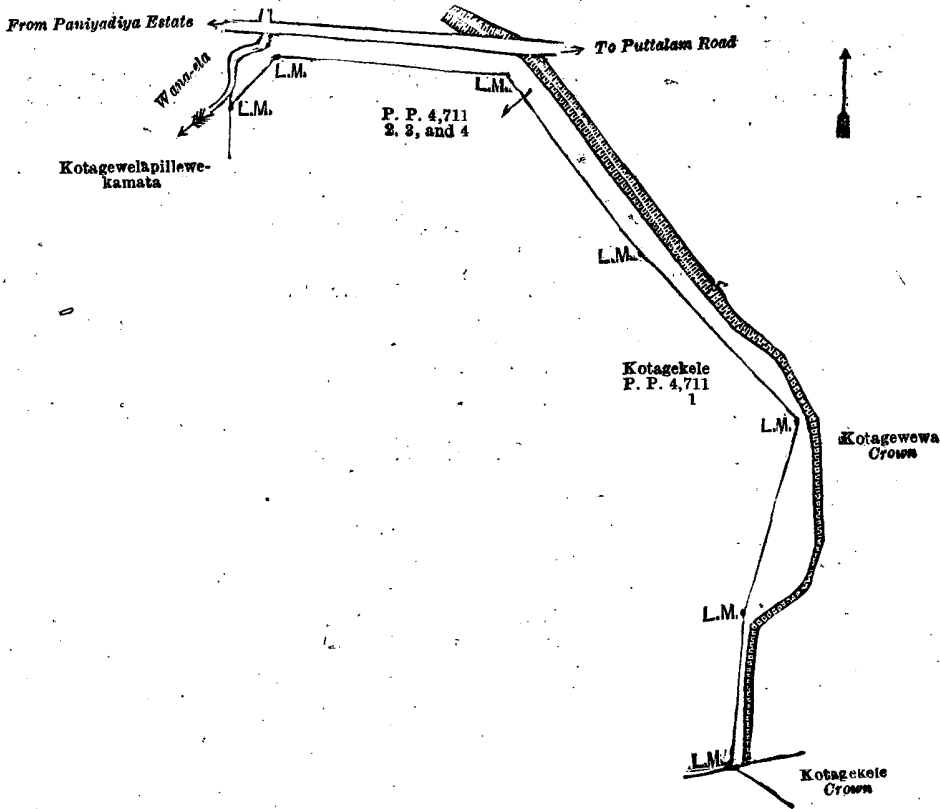
THE notice required by section 1 of "The Waste Lands Ordinances of 1897, 1899, 1900, and 1903," having been duly published in manner prescribed by that section in respect of the above-named lands (*vide* Notice No. 7,092), and no claim having been made to the said lands or to any interest therein within the period of three months from the date specified in the said notice, I, George FitzGeorge Forrest, Assistant Government Agent of the Puttalam and Chilaw Districts of the North-Western Province, under and by virtue of the powers vested in me in that behalf by section 2 of the said Ordinances, do hereby on this 29th day of April, 1919, order and declare that the said lands, as more fully described herein below, situate in the village of Kotage, in Anaivilundan pattu south of Pitigal korale north, in the Chilaw District of the North-Western Province, and shown as lots 2, 3, 4, 6, 7, and 12 in preliminary plan 4,711 and in the annexed diagrams, and containing in extent 2 acres 1 rood and 32 perches, are the property of the Crown.

*Description of the Lands referred to.*

The following lots situated in the village of Kotage, in Anaivilundan pattu south of Pitigal korale north, in the Chilaw District of the North-Western Province, as described in the annexed diagrams :—

I.—Preliminary plan 4,711.			
Lot.	Name of Land.	Extent, A. R. P.	
2	Kotagekele (reservation for tank bund)	0	3 27
3	Do. (reservation for minor road)	0	0 37
4	Do. (reservation for channel)	0	0 7
		1	0 31

and bounded as follows : on the north by road from Paniyadiya estate to Puttalam road ; on the east by Kotagewewa claimed by the Crown ; on the south by Kotagekele claimed by the Crown ; on the west by Kotagekele sold by the Crown to R. C. Proctor, Kotagewelapillewekamata claimed by C. H. Chelladurai and others, and Wana-ela.



Surveyor-General's Office,  
Colombo, September 27, 1918.

Scale of 4 Chains to an Inch.

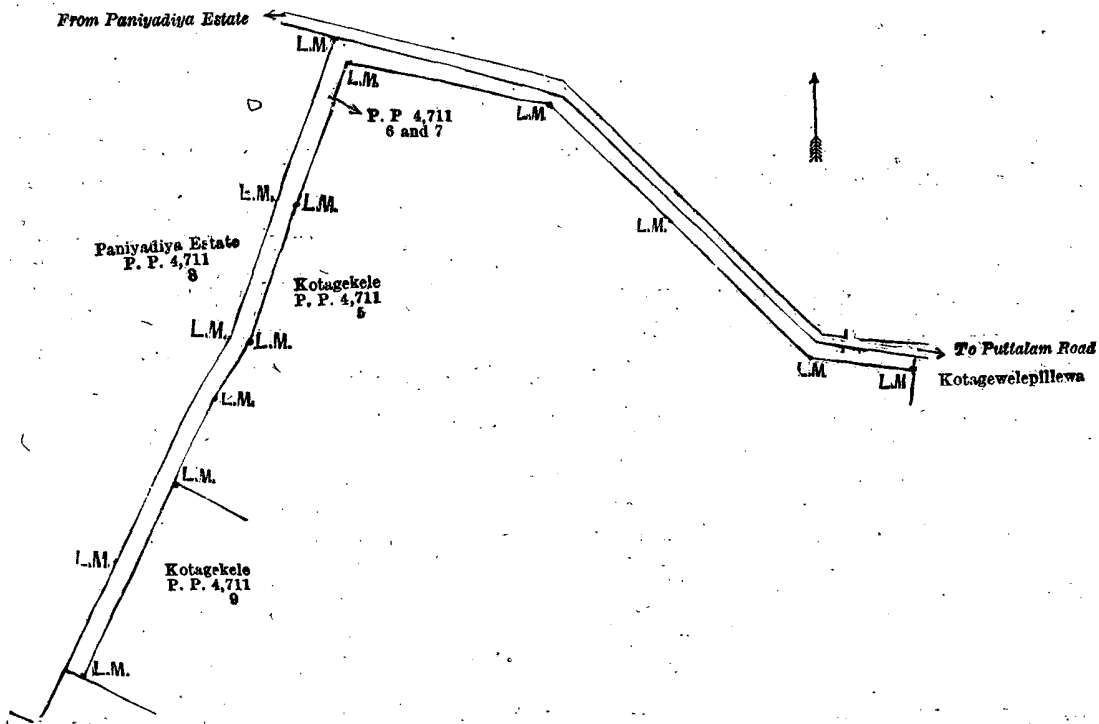
C. H. VINCE,  
for Surveyor-General.

Lot.	Name of Land.	II.—Preliminary plan 4,711.
6	Kotagekele (reservation for minor road)	.. .. .
7	Do. (reservation for means of access)	.. .. .

Extent, A. R. P.
0 2 2
0 2 15

1 0 17

and bounded as follows: on the north by road from Paniyadiya estate to Puttalam road; on the east by Kotagewelpillewa claimed by K. Kanawadi Pulle and others, Kotagekele sold by the Crown to R. C. Proctor, and Kotagekele sold by the Crown to A. Wadivel and others; on the south by Kotagekele claimed by the Crown; on the west by Paniyadiya estate, land unclaimed by the Crown.



Surveyor-General's Office,  
Colombo, September 27, 1918.

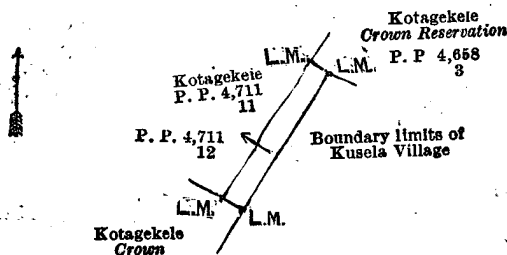
Scale of 4 Chains to an Inch.

C. H. VINCE,  
for Surveyor-General.

III.—Preliminary plan 4,711.

Lot. 12	Name of Land. Kotagekele (reservation for means of access)	Extent, A. R. P. 0 0 24
------------	---	----------------------------

and bounded as follows: on the north by Kotagekele, Crown reservation; on the east by boundary limits of Kusela village; on the south by Kotagekele claimed by the Crown; and on the west by Kotagekele sold by the Crown to R. C. Proctor and another.



Surveyor-General's Office,  
Colombo, September 27, 1918.

Scale of 4 Chains to an Inch.

C. H. VINCE,  
for Surveyor-General.

April 29, 1919.

G. F. FORREST,  
Assistant Government Agent.

Order under Section 4, Sub-section (1), of "The Waste Lands Ordinances of 1897, 1899, 1900, and 1903."

In the matter of the land commonly called or known as Kahatagahawatta, situate in the village of Bujjampola, in Otara palata in the Pitigal korale south of the Chilaw District, in the North-Western Province, and of "The Waste Lands Ordinances of 1897, 1899, 1900, and 1903."

WHEREAS in pursuance of section 1 of the said Ordinances it was duly notified on the 28th day of June, 1918, that if no claim to the land commonly called or known as Kahatagahawatta, situate in the village of Bujjampola, in the Otara palata of Pitigal korale south of the Chilaw District, in the North-Western Province, containing in extent 1 acre 3 roods and 31 perches, and shown as lot 14 in preliminary plan 4,812 as described in the annexed diagram, was made to Walter Ernest Wait, Assistant Government Agent of the Puttalam and Chilaw Districts of the North-Western Province, within the period of three months from the date specified in such notice, such land would be declared the property of the Crown, and dealt with on account of the Crown (*vide* Notice No. 6,938):

And whereas Don Siyadoris Jayasinghe of Bujjampola made claim thereto, and the aforesaid Walter Ernest Wait, Assistant Government Agent of the Puttalam and Chilaw Districts of the North-Western Province, made due inquiry into such claim, and whereas the said claimant and the aforesaid Assistant Government Agent, with the consent of His Excellency the Governor, came to an agreement in writing dated the 22nd day of October, 1918, concerning the said land, under section 4, sub-section (1), of the said Ordinances, whereby it was agreed that the said claimant should be declared the purchaser of the said land upon payment on or before the 31st day of March, 1919, to the Assistant Government Agent of the Puttalam and Chilaw Districts, of a sum of Rupees Two hundred and Ninety-five only (Rs. 295), as the purchase amount of the said land, and whereas the said amount has been duly paid by the said claimant, he is hereby, in pursuance of the agreement aforementioned, declared to be the purchaser of the said land, as more fully described herein below.

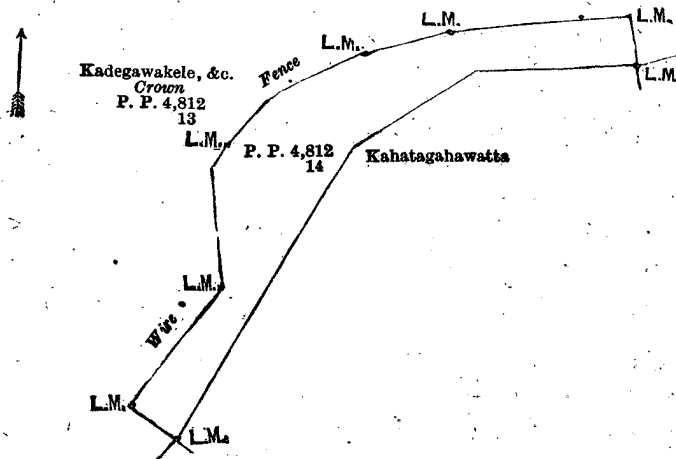
Description of the Land referred to.

The following lot situated in the village of Bujjampola, in Otara palata of Pitigal korale south, in the District of Chilaw of the North-Western Province, as described in the annexed diagram:—

Preliminary plan 4,812.

Lot. 14	Name of Land. Kahatagahawatta	Extent, A. R. P. 1 3 31
------------	----------------------------------	----------------------------

and bounded as follows: on the east by Kahatagahawatta claimed by S. Jayasinghe; and on the north, south, and west by Kadegawakele, &c., claimed by the Crown.



Surveyor-General's Office,  
Colombo, May 2, 1918.

Scale of 4 Chains to an Inch.

C. R. LUNDIE,  
for Surveyor-General.

May 16, 1919.

G. F. FORREST,  
Assistant Government Agent.

**Order under Section 2 of "The Waste Lands Ordinances of 1897, 1899, 1900, and 1903,"  
declaring Lands to be Crown Property.**

In the matter of the lands commonly called or known as Kelegamakele, Kelegamakele (reservation for Gansabhawa road), Kelegamakele (reservation for the school), Kelegamakele (reservation for means of access), Kelegamakele (reservation for Gansabhawa road), and Kelegamakele (reservation for means of access), situate in the village of Kelegama, in Anaivilundan pattu south of Pitigal korale north, in the Chilaw District of the North-Western Province, and of "The Waste Lands Ordinances of 1897, 1899, 1900, and 1903."

THE notice required by section 1 of "The Waste Lands Ordinances of 1897, 1899, 1900, and 1903," having been duly published in manner prescribed by that section in respect of the above-named lands (*vide* Notice No. 7,090), and no claim having been made to the said lands or to any interest therein within the period of three months from the date specified in the said notice, I, George FitzGeorge Forrest, Assistant Government Agent of the Puttalam and Chilaw Districts of the North-Western Province, under and by virtue of the powers vested in me in that behalf by section 2 of the said Ordinances, do hereby on this 29th day of April, 1919, order and declare that the said lands, as more fully described herein below, situate in the village of Kelegama, in Anaivilundan pattu south of Pitigal korale north, in the Chilaw District of the North-Western Province, and shown as lots 1, 2, 3, 4, 6, and 7 in preliminary plan 4,640 and in the annexed diagrams, and containing in extent 6 acres 1 rood and 5 perches, are the property of the Crown.

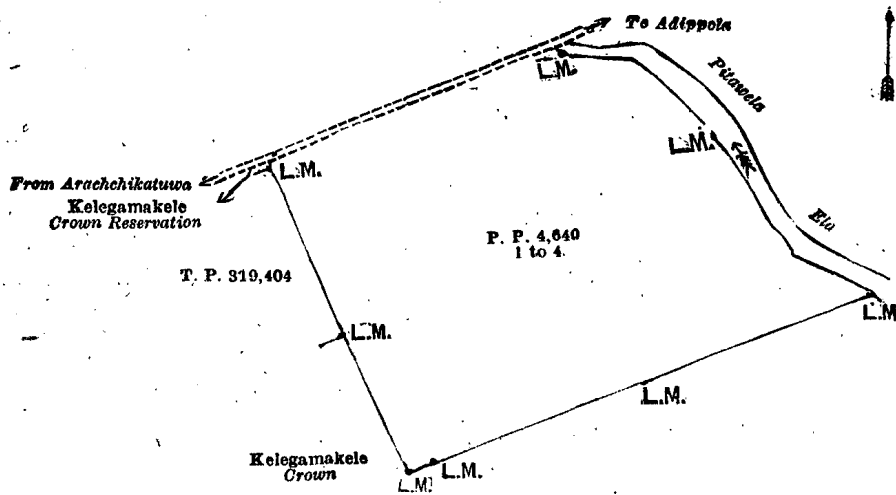
*Description of the Lands referred to.*

The following lots situated in the village of Kelegama, in Anaivilundan pattu south of Pitigal korale north, in the Chilaw District of the North-Western Province, as described in the annexed diagrams:—

**I.—Preliminary plan 4,640.**

Lot.	Name of Land.	Extent, A. R. P.	Lot.	Name of Land.	Extent, A. R. P.
1	Kelegamakele	4 3 20	4	Kelegamakele (reservation for means of access)	0 1 7
2	Do. (reservation for Gansabhawa road)	0 0 7			
3	Do. (reservation for the school)	0 3 20			6 0 14

and bounded as follows: on the north by road from Arachchikatuwa to Adippola; on the east by Pitawela-ela; on the south by Kelegamakele claimed by the Crown; on the west by Kelegamakele claimed by the Crown, T. P. 319,404, and Kelegamakele, Crown reservation.



Surveyor-General's Office,  
Colombo, September 28, 1918.

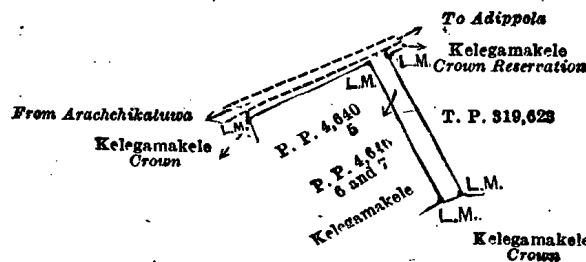
Scale of 4 Chains to an Inch.

C. H. VINCE,  
for Surveyor-General.

**II.—Preliminary plan 4,640.**

Lot.	Name of Land.	Extent, A. R. P.
6	Kelegamakele (reservation for Gansabhawa road)	0 0 7
7	Do. (reservation for means of access)	0 0 24
		0 0 31

and bounded as follows: on the north by road from Arachchikatuwa to Adippola; on the east by Kelegamakele, Crown reservation, and T. P. 319,623; on the south by Kelegamakele claimed by the Crown; on the west by Kelegamakele sold by the Crown to D. M. Horathamy and Kelegamakele claimed by the Crown.



Surveyor-General's Office,  
Colombo, September 28, 1918.

Scale of 4 Chains to an Inch.

C. H. VINCE,  
for Surveyor-General.

April 29, 1919.

G. F. FORREST,  
Assistant Government Agent.



**Order under Section 4, Sub-section (1), of "The Waste Lands Ordinances of 1897, 1899, 1900, and 1903,"  
declaring Lands to be Crown Property.**

In the matter of the lands commonly called or known as Medawewa or Medakumbura (road to dewala and reservation for road), Medawewa or Medakumbura (reservation for footpath), Welipennagahawatta (present road), &c., situate in the village of Talgahawela, in Yagam pattu of Pitigal korale north, in the Chilaw District of the North-Western Province, and of "The Waste Lands Ordinances of 1897, 1899, 1900, and 1903."

WHEREAS in pursuance of section 1 of the said Ordinances it was duly notified on the 13th day of December, 1918, that if no claim to the lands commonly called or known as Medawewa or Medakumbura (road to dewala and reservation for road), Medawewa or Medakumbura (reservation for footpath), Welipennagahawatta (present road), &c., situate in the village of Talgahawela, in Yagam pattu of Pitigal korale north, in the Chilaw District of the North-Western Province, containing in extent 3 roods and 20 perches, and shown as lots 6A, 7, 11, and 12 in preliminary plan 4,767 as described in the annexed diagram, was made to the Assistant Government Agent of the Puttalam and Chilaw Districts of the North-Western Province, within the period of three months from the date specified in such notice, such land would be declared the property of the Crown, and dealt with on account of the Crown (*vide* Notice No. 7,073):

And whereas J. L. Chapman of Kandy, Herat Mudiyansele Sinnappu, Hetti Arachchige Ranhamy, Herat Mudiyansele Bandi Etana, Dissanayakage Moises, and Herat Mudiyansele Punchi Sinno, all of Talgahawela, made claim thereto, and whereas the said claimants have withdrawn their claims to the said lands, I, George FitzGeorge Forrest, Assistant Government Agent of the Puttalam and Chilaw Districts of the North-Western Province, under and by virtue of the powers vested in me in that behalf by section 4 of the said Ordinances, do hereby on this 29th day of May, 1919, order and declare, under section 4, sub-section (1), of the said Ordinances, that the said lands, as more fully described herein below, are the property of the Crown.

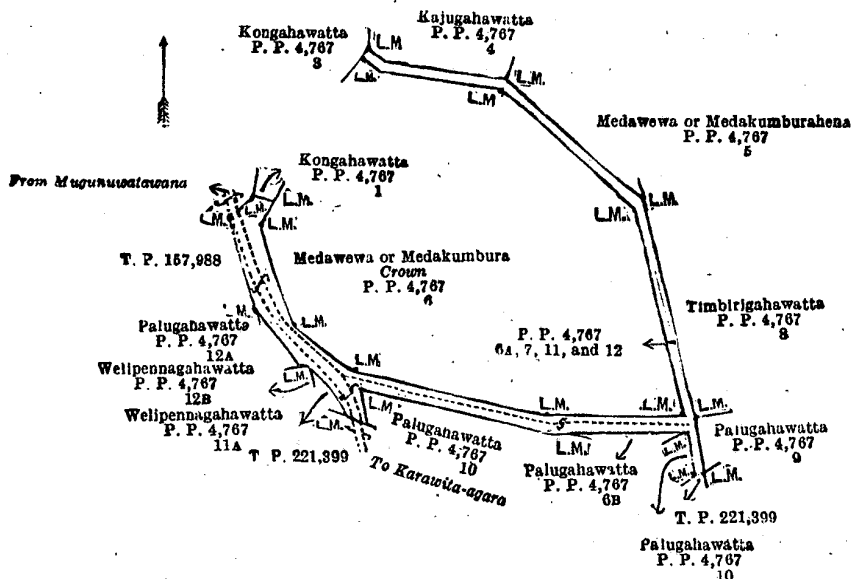
*Description of the Lands referred to.*

The following lots situated in the village of Talgahawela, in Yagam pattu of Pitigal korale north, in the Chilaw District of the North-Western Province, as described in the annexed diagram:—

Preliminary plan 4,767.

Lot.	Name of Land.	Extent, A. R. P.
6A ..	Medawewa or Medakumbura (road to dewala and reservation for road)	0 1 3 <sup>s</sup>
7 ..	Do. (reservation for footpath)	0 1 9
11 ..	Welipennagahawatta (present road)	0 0 13
12 ..	Medawewa or Medakumbura, Welipennagahawatta, and Palugahawatta (road)	0 0 35
		0 3 20

and bounded as follows: on the north by Kongahawatta claimed by H. M. Mudalihamy (P. P. 4,767/3), Kajugahawatta claimed by H. Ranhamy (P. P. 4,767/4), Medawewa or Medakumburahena claimed by Bandi Etana (P. P. 4,767/5); on the east by Timbirigahawatta claimed by Elaris Perera (P. P. 4,767/8), Palugahawatta claimed by J. D. Chapman (P. P. 4,767/9); on the south by T. P. 221,399, Palugahawatta claimed by T. M. Fernando (P. P. 4,767/6B and 10); on the west by T. P. 221,399, Welipennagahawatta claimed by H. Ranhamy (P. P. 4,767/12B and 11A), Palugahawatta claimed by T. M. Fernando (P. P. 4,767/12A), T. P. 157,988, road from Mugunuwatawana to Karawita-agara, Kongahawatta claimed by H. M. Punchisingho (P. P. 4,767/1), and Medawewa or Medakumbura claimed by the Crown (P. P. 4,767/6).



Surveyor-General's Office,  
Colombo, August 30, 1918.

Scale of 4 Chains to an Inch.

C. H. VINCE,  
for Surveyor-General.

May 29, 1919.

G. F. FORREST,  
Assistant Government Agent.

**Order under Section 2 of "The Waste Lands Ordinances of 1897, 1899, 1900, and 1903,"  
declaring Lands to be Crown Property.**

In the matter of the lands commonly called or known as Eliwitiyakela (reservation for minor road), Eliwitiyakela (reservation outside high water mark of tank), and Eliwitiyakela (reservation for minor road), situate in the village of Eliwitiya, in Munnessaram pattu north of Pitigal korale north, in the Chilaw District of the North-Western Province, and of "The Waste Lands Ordinances of 1897, 1899, 1900, and 1903."

THE notice required by section 1 of "The Waste Lands Ordinances of 1897, 1899, 1900, and 1903," having been duly published in manner prescribed by that section in respect of the above-named lands (*vide* Notice No. 7,089), and no claim having been made to the said lands or to any interest therein within the period of three months from the date specified in the said notice, I, George FitzGeorge Forrest, Assistant Government Agent of the Puttalam and Chilaw Districts of the North-Western Province, under and by virtue of the powers vested in me in that behalf by section 2 of the said Ordinances, do hereby on this 29th day of April, 1919, order and declare that the said lands, as more fully described herein below, situate in the village of Eliwitiya, in Munnessaram pattu north of Pitigal korale north, in the Chilaw District, of the North-Western Province, and shown as lots 2, 3, and 7 in preliminary plan 4,650 and in the annexed diagrams, and containing in extent 2 acres 2 roods and 15 perches, are the property of the Crown.

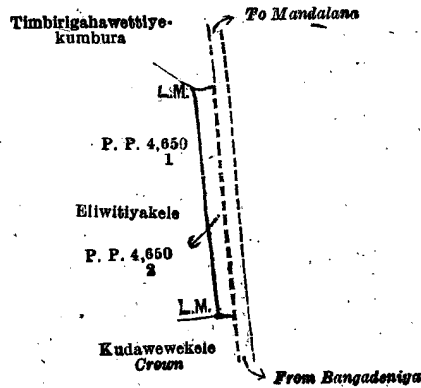
*Description of the Lands referred to.*

The following lots situated in the village of Eliwitiya, in Munnessaram pattu north of Pitigal korale north, in the Chilaw District of the North-Western Province, as described in the annexed diagrams:—

I.—Preliminary plan 4,650.

Lot.	Name of Land.	Extent, A. R. P.
2	Eliwitiyakela (reservation for minor road)	0 0 35

and bounded as follows: on the north by Timbirigahawettiyekumbura claimed by De Mel; on the east by road from Bangadeniya to Mandalana; on the south by Kudawewekele claimed by the Crown; and on the west by Eliwitiyakela sold by the Crown to P. N. P. W. Karunaratne.



Surveyor-General's Office,  
Colombo, October 1, 1918.

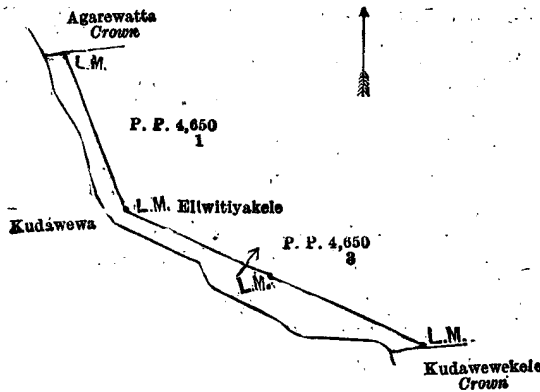
Scale of 4 Chains to an Inch.

C. H. VINCE,  
for Surveyor-General.

II.—Preliminary plan 4,650.

Lot.	Name of Land.	Extent, A. R. P.
3	Eliwitiyakela (reservation outside high water mark of tank)	0 2 4

and bounded as follows: on the north by Agarewatta claimed by the Crown; on the east by Eliwitiyakela sold by the Crown to P. N. P. W. Karunaratne; on the south by Kudawewekele claimed by the Crown; and on the west by Kudawewa.



Surveyor-General's Office,  
Colombo, October 1, 1918.

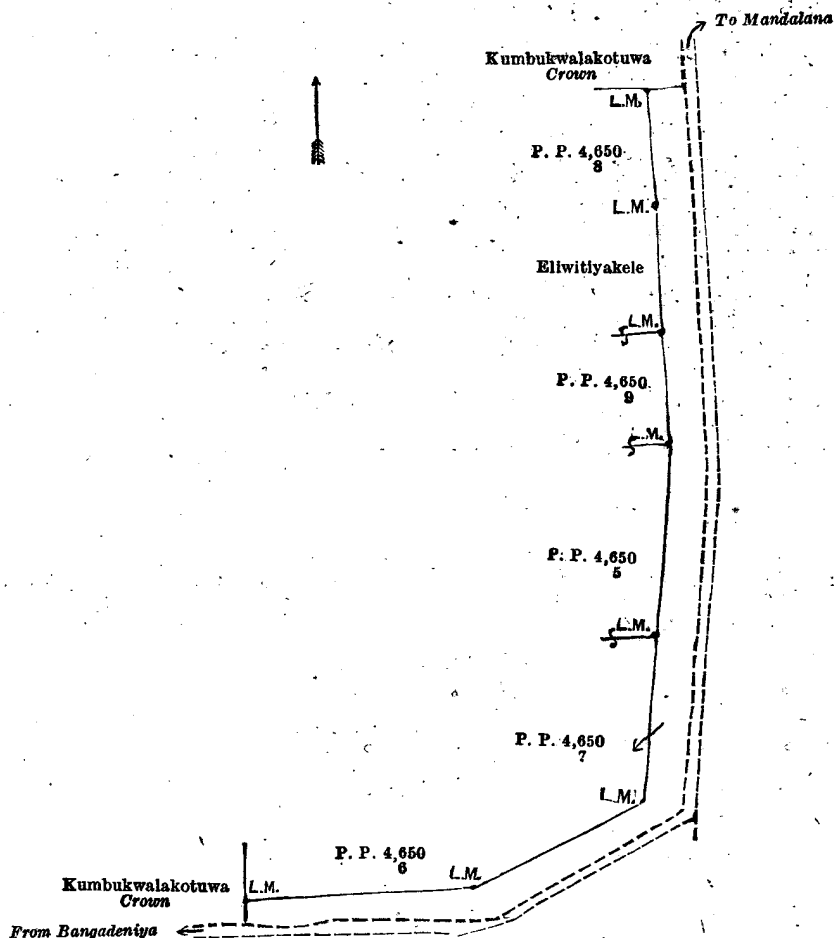
Scale of 4 Chains to an Inch.

C. H. VINCE,  
for Surveyor-General.

III.—Preliminary plan 4,650.

Lot.	Name of Land.	Extent, A. R. P.
7	Eliwitiyakela (reservation for minor road)	1 3 16

and bounded as follows: on the north by Kumbukwalakotuwa claimed by the Crown; on the east and south by road from Bangadeniya to Mandalana; on the west by Kumbukwalakatuwa claimed by the Crown and Eliwitiyakela sold by the Crown to P. N. P. W. Karunaratne.



Surveyor-General's Office,  
Colombo, October 1, 1918.

Scale of 4 Chains to an Inch.

C. H. VINCE,  
for Surveyor-General.

April 29, 1919.

G. F. FORREST,  
Assistant Government Agent.

**PRELIMINARY NOTICES.**

**Hambantota Notice No. 7,332,**

**Notice under "The Waste Lands Ordinances of 1897, 1899, 1900, and 1903."**

TAKE notice that unless within three months from August 15, 1919, the persons, if any, who claim any interest in the lands hereinafter mentioned or in any one or more of such lands or to some interest therein make claim in person or in writing to the said lands or any of them or to some interest therein to Frederick Lewis, Esq., Special Officer appointed under section 28 of "The Waste Lands Ordinances of 1897, 1899, 1900, and 1903," at his office at Colombo :

Such Special Officer, in pursuance of the powers vested in him by the said Ordinances, will declare by writing under his hand that the said lands, or such of them as to which no claim has been made, are the property of the Crown.

FREDERICK LEWIS,  
Special Officer.

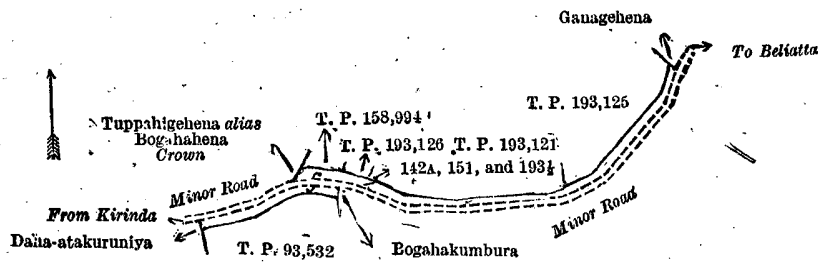
NOTE.—A claim to a right of way over the said lands or any of them is a claim to an interest in the land or lands.

*Description of the Lands referred to.*

The following lots situated in the village of Mahahilla, in the West Giruwa pattu of the Hambantota District, in the Southern Province, as described in the annexed diagrams :—

I.—Block survey preliminary plan 297.		
Lot.	Name of Land.	Extent, A. R. P.
142A	Hinatiyagaldeniya, Hinatiyagaldeniya-atmaga (reservation for road)	0 0 22
151	Bogahahena (reservation for road)	0 2 20
193½	Reservation for road	0 0 28
		0 3 30

and bounded as follows: on the north by the minor road from Kirinda to Beliatta, Tuppahigehena *alias* Bogahahena claimed by the Crown, T. Ps. 158,994, 193,126, 193,121, and 193,125, Ganagehena sold by the Crown; on the east by minor road from Beliatta to Kirinda; on the south by the minor road from Beliatta to Kirinda, Bogahakumbura claimed by Kodituwakkuge Don Lewis and others, T. P. 93,532; on the west by Daha-atakuruniya claimed by Don Dines Samarasakera Weerasuriya and others, minor road from Kirinda to Beliatta.



Surveyor-General's Office,  
Colombo, March 17, 1919.

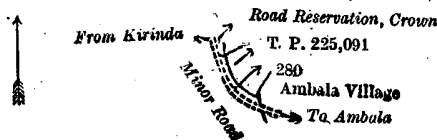
Scale of 8 Chains to an Inch.

C. R. LUNDIE,  
for Surveyor-General.

II.—Block survey preliminary plan 297.

Lot.	Name of Land.	Extent, A. R. P.
280	Hompolahena (reservation for road)	0 0 12

and bounded as follows : on the north by road reservation claimed by the Crown ; on the east by T. P. 225,091, the village limit of Ambala ; on the south and west by the minor road from Ambala to Kirinda.



Surveyor-General's Office,  
Colombo, March 17, 1919.

Scale of 8 Chains to an Inch.

C. R. LUNDIE,  
for Surveyor-General.

Hambantota S. O. 9—1919.

Hambantota Notice No. 7,333.

Notice under "The Waste Lands Ordinances of 1897, 1899, 1900, and 1903."

TAKE notice that unless within three months from August 15, 1919, the persons, if any, who claim any interest in the lands hereinafter mentioned or in any one or more of such lands or to some interest therein make claim in person or in writing to the said lands or any of them or to some interest therein to Frederick Lewis, Esq., Special Officer appointed under section 28 of "The Waste Lands Ordinances of 1897, 1899, 1900, and 1903," at his office at Colombo :

Such Special Officer, in pursuance of the powers vested in him by the said Ordinances, will declare by writing under his hand that the said lands, or such of them as to which no claim has been made, are the property of the Crown.

FREDERICK LEWIS,  
Special Officer.

NOTE.—A claim to a right of way over the said lands or any of them is a claim to an interest in the land or lands.

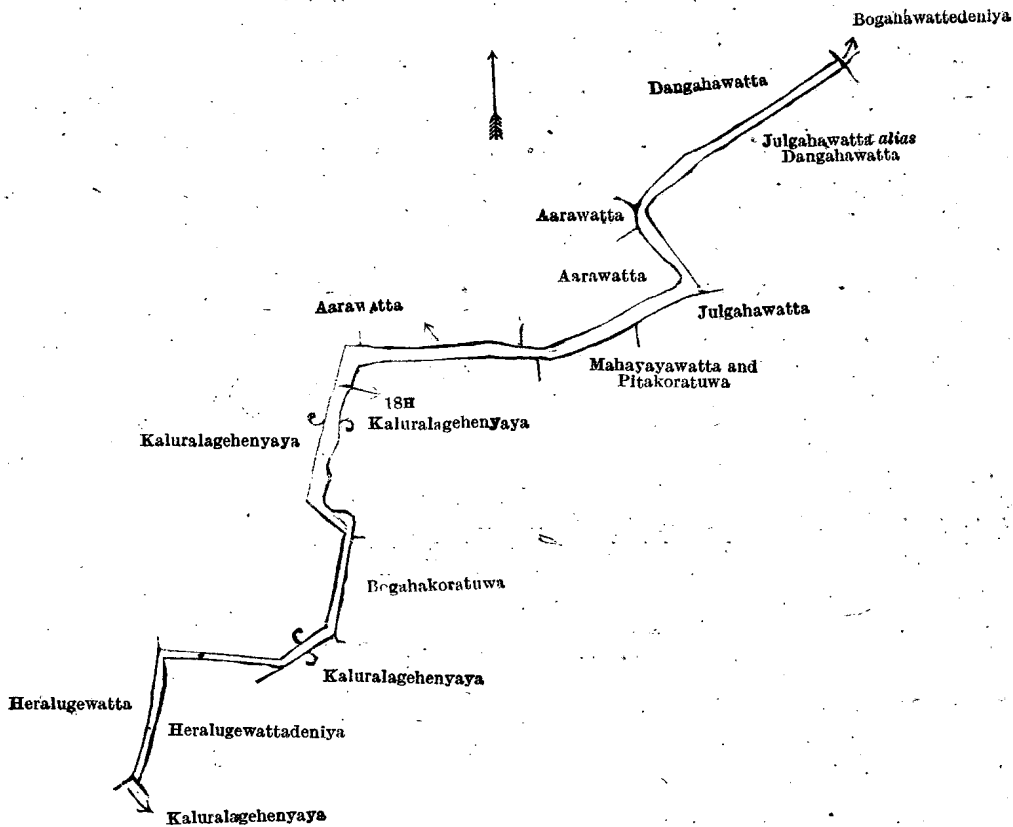
Description of the Lands referred to.

The following lots situated in the village of Kudahilla, in the West Giruwa pattu of the Hambantota District, in the Southern Province, as described in the annexed diagrams :—

I.—Block survey preliminary plan 299.

Lot.	Name of Land.	Extent, A. R. P.
18H	Dewata (road)	0 2 20

and bounded as follows : on the north by Kaluralalagehenyaya (private), Arawatta claimed by Kankanapattiranege Don Davith, Arawatta claimed by Kankanapattiranege Don Andris, Dangahawatta claimed by Edirisinarchchige Samuel Hamy and others ; on the east by Bogahawattedeniya claimed by E. A. Dineshamy and others, Julgahawatta alias Dangahawatta claimed by Hewakankanange Dineshamy ; on the south by Julgahawatta claimed by Edirisinarchchige Dineshamy and others, Mahayawatta and Pitakoratuwa claimed by Godellawattuarachchige Nicholashamy, Kaluralagehenyaya (private), Bogahakoratuwa claimed by Hewakankanange Carolis, Kaluralagehenyaya (private), Heralugewattadeniya claimed by Jayasingarachchige Dingihamy and others, Kaluralagehenyaya (private) ; on the west by Heralugewatta claimed by Ramanayakage Appu and others, Kaluralagehenyaya (private).



Surveyor-General's Office,  
Colombo, April 30, 1918.

Scale of 4 Chains to an Inch.

C. R. LUNDIE,  
for Surveyor-General.

II.—Block survey preliminary plan 299.

Lot.	Name of Land.	Extent, A. R. P.
93½	Gansabhawa road	0 0 35

and bounded as follows : on the north by Ratmalketiawewa claimed by Aganpodige Nomisappu and others, Ambagahahena claimed by Jasin Bastian Aratchige Don Andris and another, Bogahawatta claimed by Jasin Bastian Aratchige Don Andris and another, Bogahahena claimed by Jasin Bastian Aratchige Don Andris, Kurumindingahahena claimed by Jasin Bastian Aratchige Don Andris and another ; on the east by the road ; on the south by Kahatagahahena claimed by Jasin Bastian Aratchige Podihamy and others, T. P. 222,544 ; on the west by T. P. 69,854.



Surveyor-General's Office,  
Colombo, April 30, 1918.

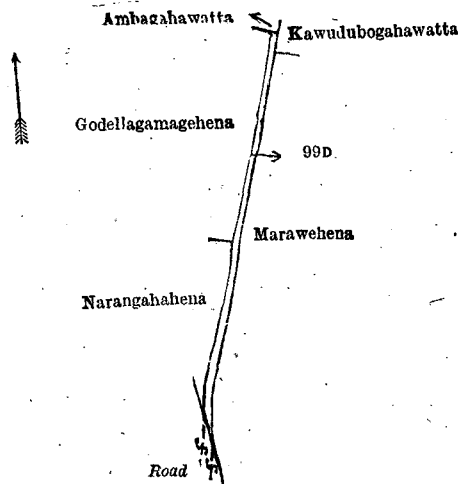
Scale of 4 Chains to an Inch.

C. R. LUNDIE,  
for Surveyor-General.

III.—Block survey preliminary plan 299.

Lot.	Name of Land.	Extent, A. R. P.
99D	Dewata (road)	0 0 19

and bounded as follows : on the north by Ambagahawatta claimed by Kottage Dowanhamy ; on the east by Kawudubogahawatta claimed by Mathes Hewage Hendrick Appu, Marawehena claimed by Subasinghe Jayatuhamy ; on the south by the road ; on the west by Narangahahena claimed by Jasin Bastian Aratchige Don Andris and others, Godellagahahena claimed by Jasin Bastian Aratchige Suwaris and others.



Surveyor-General's Office,  
Colombo, April 30, 1918.

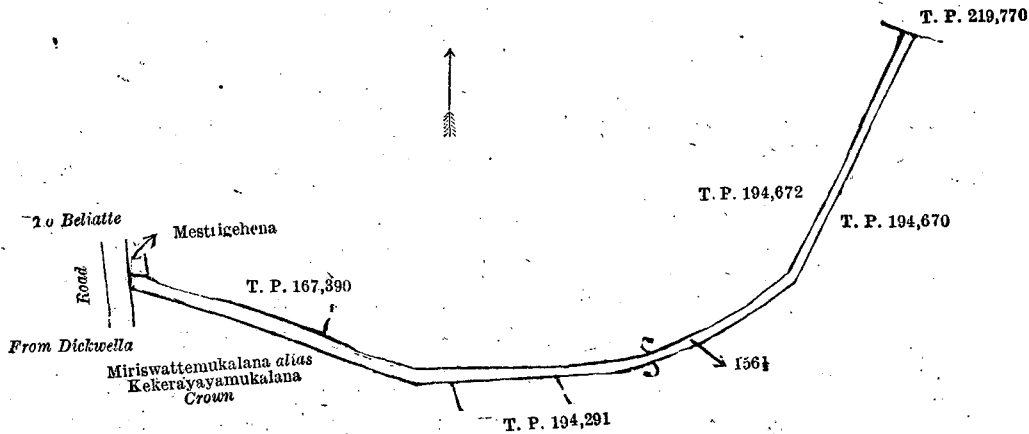
Scale of 4 Chains to an Inch.

C. R. LUNDIE,  
for Surveyor-General.

IV.—Block survey preliminary plan 299.

Lot.	Name of Land.	Extent, A. R. P.
156½	Gansabhawa road	0 1 36

and bounded as follows : on the north by Mestrigehena claimed by D. M. Senaratne, T. Ps. 167,390, 194,672, 219,770 ; on the east by T. P. 194,670 ; on the south by T. Ps. 194,670, 194,291, Miriswattemukalana *alias* Kekeyayamukalana belonging to the Crown ; on the west by the road from Dikwella to Beliatta.



Surveyor-General's Office,  
Colombo, April 30, 1918.

Scale of 4 Chains to an Inch.

C. R. LUNDIE,  
for Surveyor-General.

V.—Block survey preliminary plan 299.

Lot.	Name of Land.	Extent, A. R. P.
158	Kekeyayamukalana (forest)	27 3 7

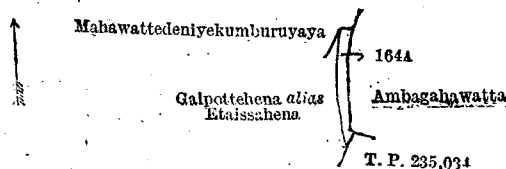
and bounded as follows : on the north by the Gansabhawa road ; on the east by T. P. 194,291, Heentamalahena claimed by D. M. Senaratna, T. Ps. 194,670, 194,669, the village limit of Dedduwawala ; on the south by the village limit of Dedduwawala ; on the west by the road from Dikwella to Beliatta.

[For Diagram see page 1221.]

VI.—Block survey preliminary plan 299.

Lot.	Name of Land.	Extent, A. R. P.
164A	Dewata (road)	0 0 8

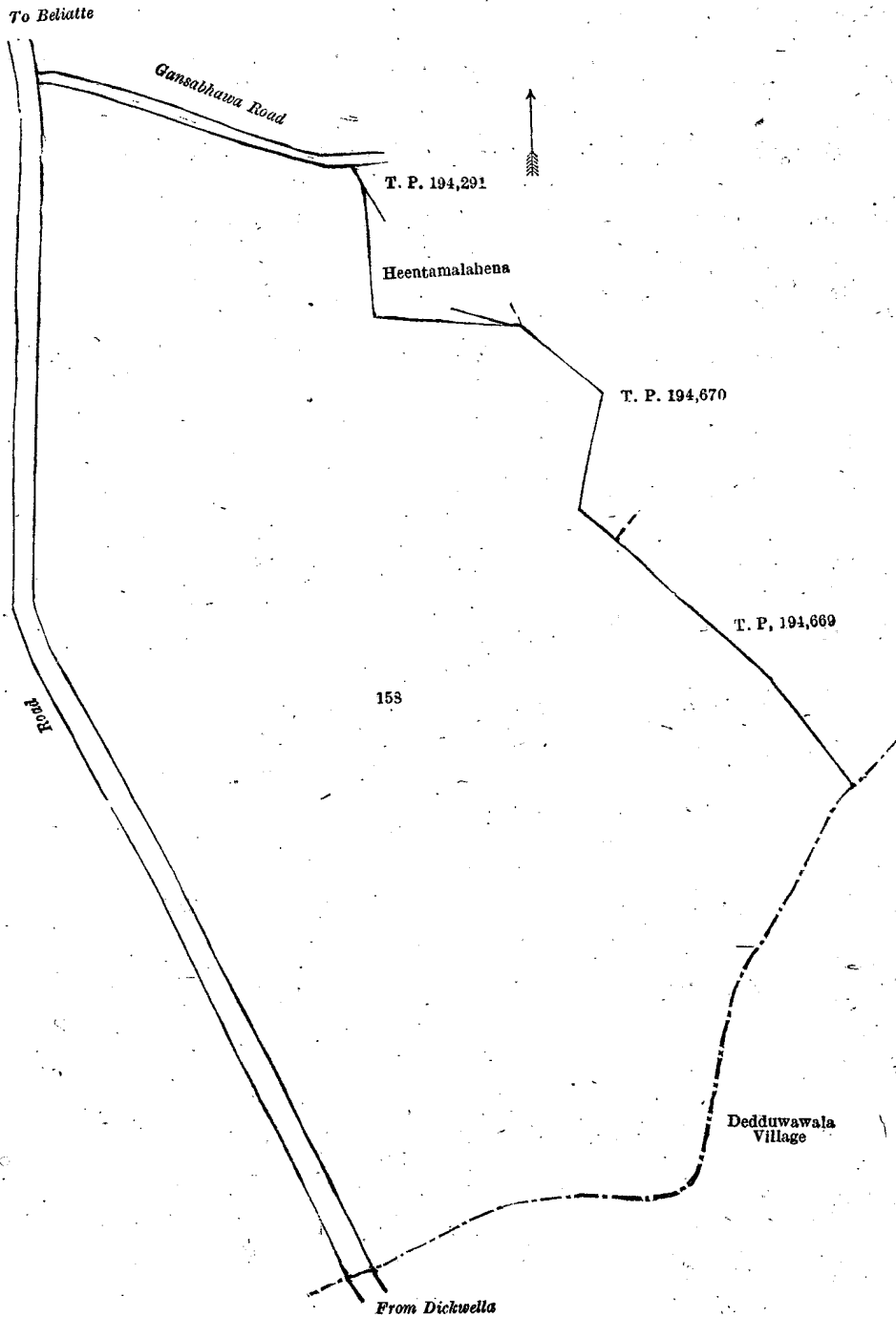
and bounded as follows : on the north by Mahawattedeniyekumburuyaya (private) ; on the east by Ambagahawatta claimed by the trustees of Meegahawela temple ; on the south by T. P. 235,034 ; on the west by Galpothahena *alias* Ataissahena claimed by Garusinarachchige Dingi Appu and others.



Surveyor-General's Office,  
Colombo, April 30, 1918.

Scale of 4 Chains to an Inch.

C. R. LUNDIE,  
for Surveyor-General.



Surveyor-General's Office,  
Colombo, April 30, 1918.

Scale of 4 Chains to an Inch.

C. R. LUNDIE,  
for Surveyor-General.

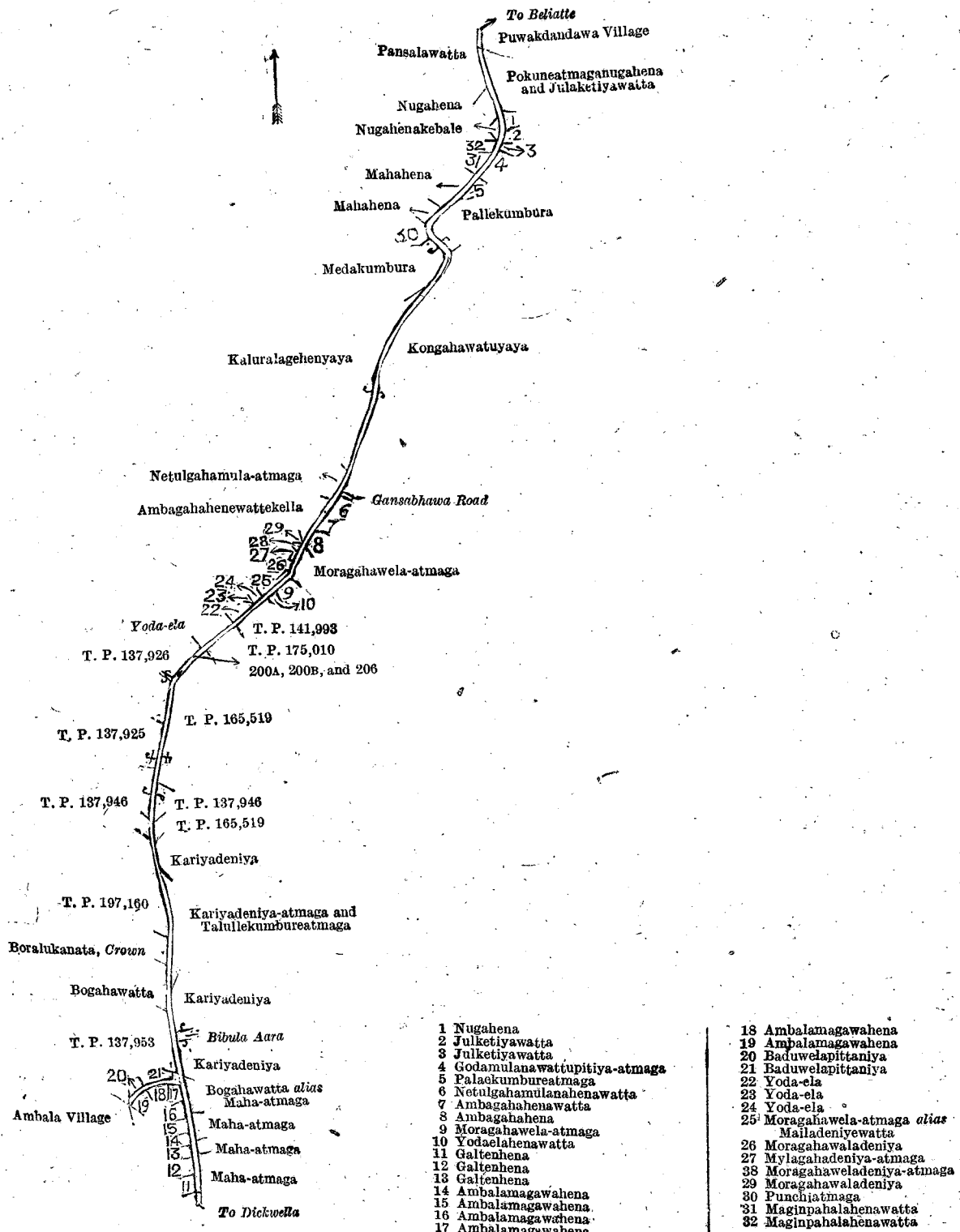
VII.—Block survey preliminary plan 299.

Lot.	Name of Land.	Extent, A. R. P.
200 A ..	Baddiwela-atmaga <i>alias</i> Ambalakaddamandiya ..	0 0 3
200B ..	Ambalakadamandiya ..	0 0 4
206 ..	Mahapara (road) ..	5 3 9

5 3 16

and bounded as follows: on the north by T. P. 137,926, Yoda-ela private, Moragahawela-atmaga *alias* Mailadeniyewatta claimed by Jayawardena Patiranage Don Deonis and others, Moragahawaladeniya claimed by Ratnayaka Liyanage Don Samel, Mailagahadeniya-atmaga claimed by Jayawardena Patiranage Don Deonis and others, Moragahawaladeniya-atmaga claimed by Ratnayaka Liyanage Don Andris and others, Moragahawaladeniya claimed by Ratnayaka Liyanage Don Samel, Ambagahahēnewattekella claimed by Ratnayaka Liyanage Don Adrian and others, Netulgahamula-atmaga claimed by Don Bastian Weerawardena and others, Kaluralagehenyaya (private), Medakumbura claimed by Edirisinghe Arachchige Don Dionis and others, Punchiatmaga claimed by Edirisinghe Arachchige Don Deonis, Mahahena claimed by Edirisinghe Arachchige Don Deonis and others, Mahahena claimed by Don Mathes de Silva Wikramanayaka and another, Maginpahalachenawatta claimed by Koggala Marakkalage Cornelis Silva, Nugahenakebale claimed by Galapothē Mirinchige Charles, Nugahena claimed by Kalahe Acharige Singhohamy and another, Pansalawatta claimed by trustees of Kotagodella Vihara; on the east by the village limit of Puwakdandawa, Pokuncatmaga, Nugahena, and Julaketiya-watta (private), Nugahena claimed by Don Mathes de Silva Wickramasuriya; on the south by Julketiyawatta claimed by Warnasuriya Patabendige Appu Sinno, Julketiyawatta claimed by Koggala Marakkalage Simon Silva, Godamulana wattupitiya-atmaga claimed by Galapathe Mirinchige James de Silva, Palaekumbureatmaga claimed by Jayawardena

Patabendige Don Deonis and others, Pallekumbura claimed by Edirisin Arachchige Don Dionis and others, Kongahawatuwaya (private), Gansabhawa road, Netulgahamulanahenawatta claimed by Jayawardena Patiranage Samelhami and others, Ambagahahenewatta claimed by Edirisin Arachchige Don Deonis, Ambagahahena claimed by Edirisin Arachchige Don Deonis, Moragahawela-atmaga claimed by Jayawardena Patiranage Don Deonis and another, Moragahawela-atmaga claimed by Jayawardena Patiranage Don Deonis, Yodaelahenawatta claimed by Jayawardena Patiranage Don Deonis, T. Ps. 141,993, 175,010, T. Ps. 165,519, 137,946, 165,519, Kariyadeniya claimed by Jasin Bastian Arachchige Don Andris and others, Kariyadeniya-atmaga and Talullekumbure-atmaga claimed by Jasing Bastian Arachchige Don Andris and others, Kariyadeniya claimed by ditto and others, the Bibula-ara, Kariyadeniya claimed by Jasin Bastian Arachchige Don Andris and others, Bogahawatta *alias* Maha-atmaga claimed by Hewa Jayakkarage Danoris, Maha-atmaga claimed by Lokukatti Nanayakkarage Babiana, Maha-atmaga claimed by Wirathamullagamage Babahamy, Maha-atmaga claimed by Ihalawelakankanange Girigoris and others; on the west by Galtenhena claimed by Ihalawelakankanange Ensohamy, Galtenhena claimed by Hewasayakkarage Danoris, Galtenhena claimed by Weerathamullagamage Babahamy, Ambalamagawahena claimed by Hewamitige Barnes Appu, Ambalamagawahena claimed by Weerathamullagamage Babahamy and others, Ambalamagawahena claimed by Hewamanage Arnolis Appu and others, Ambalamagawahena claimed by Ihalawelakankanange Ensohamy and others, Ambalamagawahena claimed by Babandaraguruge Katona and another, Ambalamagawahena claimed by Weerathamullagamage Babahamy and others, the village limit of Ambala, Baduwelapittaniya claimed by Ovinis de Silva Wickramanayaka and others, T. P. 137,953, Bogahawatta claimed by Hewamanage Dondris and others, Boralukanata claimed by the Crown, T. Ps. 97,160, 137,946, 137,925.



Surveyor-General's Office,  
Colombo, April 30, 1918.

Scale of 16 Chains to an Inch.

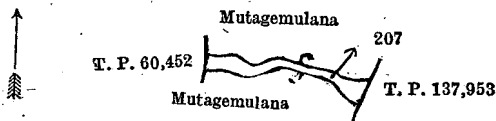
C. R. LUNDIE,  
for Surveyor-General.



VIII.—Block survey preliminary plan 299.

Lot.	Name of Land.	Extent, A. R. P.
207	Bibula-aara (river)	0 0 14

and bounded as follows : on the north by Mutagemulana claimed by Don Hendrick Wickramanayaka and others ; on the east by T. P. 137,953 ; on the south by Mutagemulana claimed by Don Hendrick Wickramanayaka and others ; on the west by T. P. 60,452.



Surveyor-General's Office,  
Colombo. April 30, 1918.

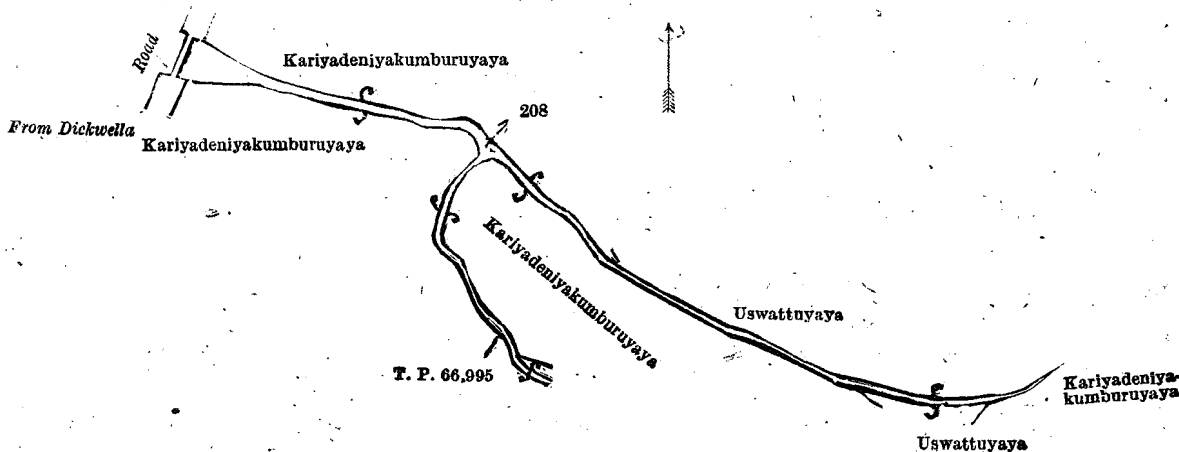
Scale of 4 Chains to an Inch.

C. R. LUNDIE,  
for Surveyor-General.

IX.—Block survey preliminary plan 299.

Lot.	Name of Land.	Extent, A. R. P.
208	Bibula-aara (river)	0 1 31

and bounded as follows : on the north by Kariyadeniyakumburuyaya (private), Uswattuyaya (private); on the east by Kariyadeniyakumburuyaya (private); on the south by Kariyadeniyakumburuyaya (private), Uswattuyaya (private); Kariyadeniyakumburuyaya (private), T. P. 66,995, Kariyadeniyakumburuyaya (private); on the west by the road from Dikwella to Beliatta.



Surveyor-General's Office,  
Colombo. April 30, 1918.

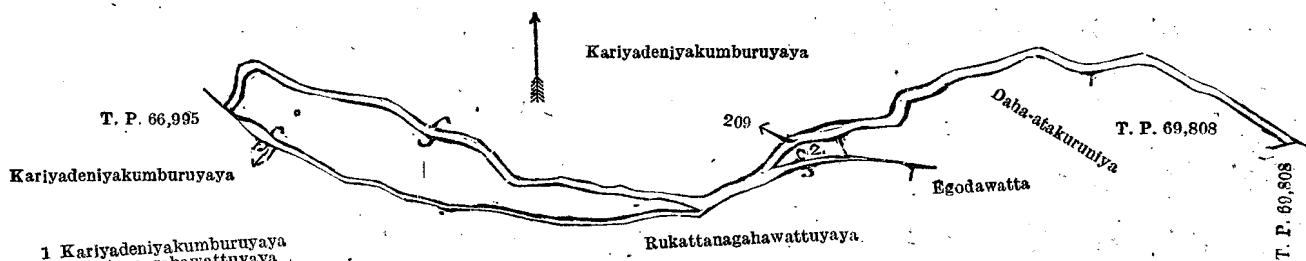
Scale of 4 Chains to an Inch.

C. R. LUNDIE,  
for Surveyor-General.

X.—Block survey preliminary plan 299.

Lot.	Name of Land.	Extent, A. R. P.
209	Bibula-aara (river)	0 2 10

and bounded as follows : on the north and east by Kariyadeniyakumburuyaya (private); on the south by T. P. 69,808, Daha-atakuruniya claimed by Jasin Bastian Arachchige Don Andris and others, Egodawatta claimed by Kaluhallabage Don Appu, Rukattanagahawattuyaya (private), Kariyadeniyakumburuyaya (private); on the west by T. P. 66,995, Kariyadeniyakumburuyaya (private).



Surveyor-General's Office,  
Colombo, April 30, 1918.

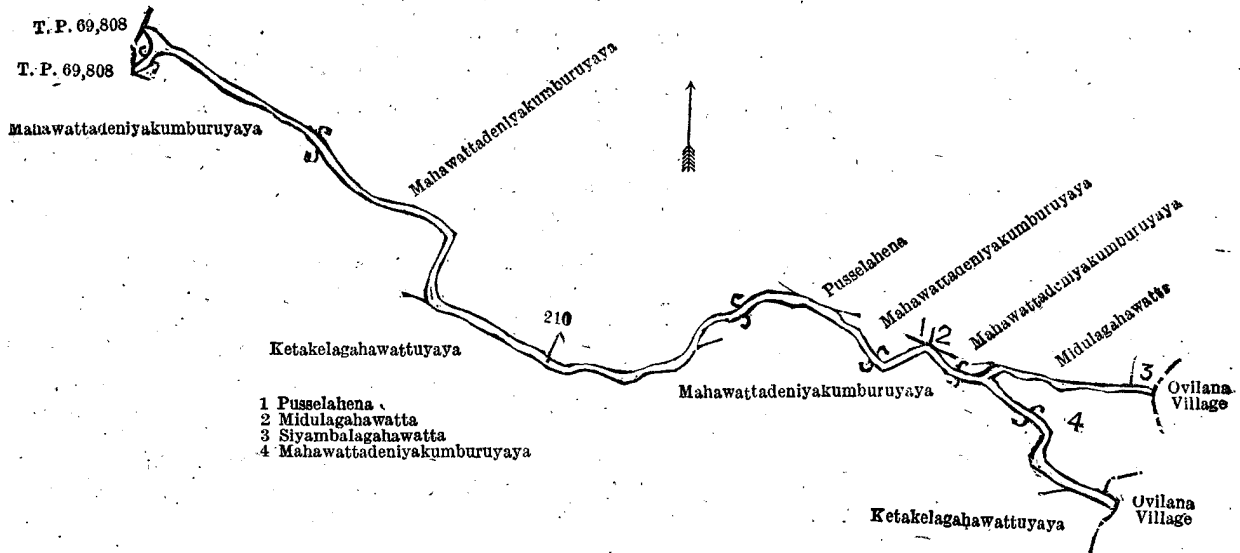
Scale of 4 Chains to an Inch.

C. R. LUNDIE,  
for Surveyor-General.

XI.—Block survey preliminary plan 299.

Lot.	Name of Land.	Extent, A. R. P.
210	Bibula-aara (river)	0 2 3

and bounded as follows : on the north by Mahawattadeniyakumburuyaya (private), Pusselahena claimed by Punchihewage Charles and another, Mahawattadeniyakumburuyaya (private), Pusselahena claimed by Punchihewage Charles and another, Midulagahawatta claimed by Hewa Paraharage Davithhamy, Mahawattadeniyakumburuyaya (private), Midulagahawatta claimed by Hewa Paraharage Davithhamy, Siyambalagahawatta claimed by Waga Achchige Juwanis Appu; on the east by the village limit of Ovilana, Mawattadeniyakumburuyaya (private), the village limit of Ovilana; on the south by Ketakelagahawattuyaya (private), Mahawattadeniyakumburuyaya (private), Ketakelagahawattuyaya (private), Mahawattadeniyakumburuyaya (private); on the west by T. P. 69,808.



Surveyor-General's Office,  
Colombo, April 30, 1918.

Scale of 4 Chains to an Inch.

C. R. LUNDIE,  
for Surveyor-General.

XII.—Block survey preliminary plan 299.

Lot.	Name of Land.	Extent, A. R. P.
211	Gansabhawa road	1 2 14

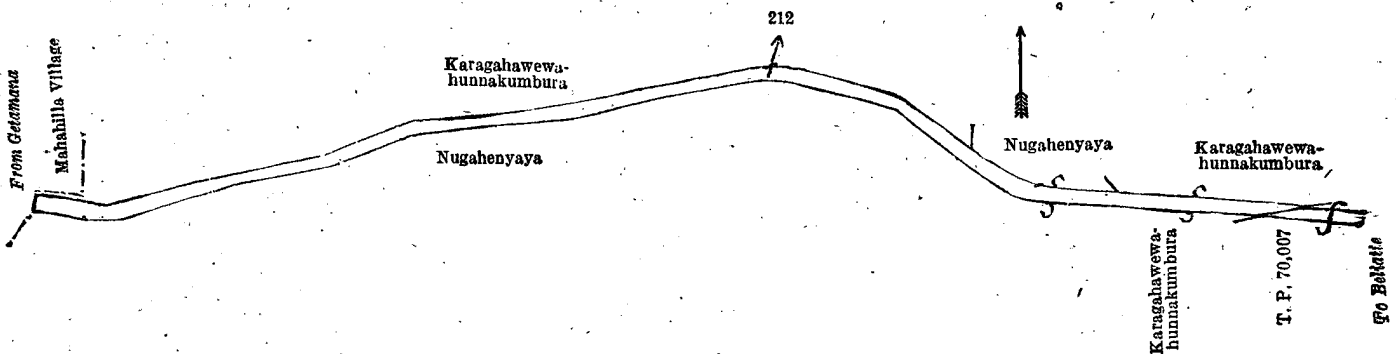
and bounded as follows : on the north by the road ; on the east by Kaluralagehenyaya (private), Godarupe claimed by Edirisin Arachchige Balahamy *alias* Madduma Etana, Kankanangewatta claimed by Waniganayaka Patiranage Andrishamy and others, Pinhena *alias* Pansalawatta claimed by the trustees of Meegahawala Temple, Godellahena claimed by Jayasekera Kankanan Patiranage Don Mathes and others, Pansalakoratuwa claimed by the trustees of Meegahawala Temple, Godakaduruhenena claimed by Kurugamage Don Andris and others, Godakaduruhenena claimed by Kurugamage Don Andris, Pinhena claimed by the trustees of Meegahawala Temple, Kadjugahakoratuwawattuyaya claimed by Waga Achchige Andrishamy and others, T. P. 137,947 ; on the south by Godellehenewatta claimed by Kodituwakkuge Davithhamy, Pansalagawawatta claimed by Wattagedara Arachchige Eliashamy, Pansalawatta claimed by Siddarta Terunnanse ; on the west by Pansalawatta claimed by Siddarta Terunnanse, Pansalakoratuwa claimed by the trustees of Meegahawala Temple, Gallinda-aarapahalakebala-atmaga claimed by Jayasekera Kankanan Patiranage Don Mathes and the trustees of Meegahawala Temple, Niyandagalayagawa-atmaga claimed by the trustees of Meegahawala Temple, Gallindawatta claimed by Jayasekera Kankanan Patiranage Don Mathes, Mahawatta claimed by Watagedera Arachchige Dona Gimarahamine and others, Mahawattadeniyakumburuyaya (private), Medahenawatta claimed by Wannu Arachchige Samelhamy and others, Wallobegahahena claimed by Gurugamage Don Bastian and others, Netulgahamulawatta claimed by Jayawardena Patiranage Don Samel and others, Netulgahamulanahenawatta claimed by Jayawardena Patiranage Don Samel and others.

[For Diagram see page 1225.]

XIII.—Block survey preliminary plan 299.

Lot.	Name of Land.	Extent, A. R. P.
212	Minor road	0 3 17

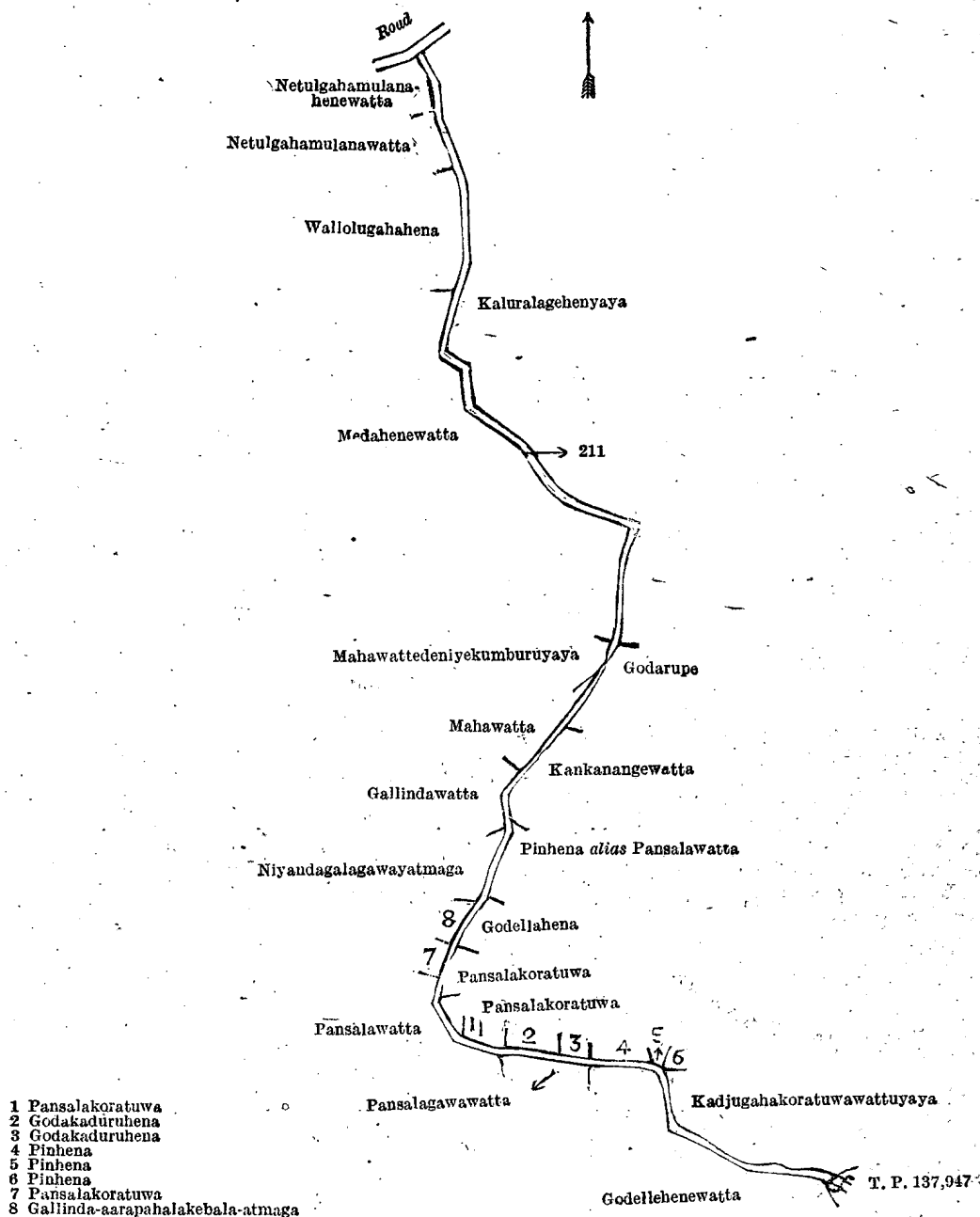
and bounded as follows : on the north by the village limit of Mahahilla, Karagahawewahunnakumbura claimed by E. Denishamy and others, Nugahenyaya (private), Karagahawewahunnakumbura claimed by E. Denishamy and others ; on the east by T. P. 70,007 ; on the south by Karagahawewahunnakumbura claimed by E. Denishamy and others, Nugahenyaya (private) ; on the west by the village limit of Mahahilla.



Surveyor-General's Office,  
Colombo, April 30, 1918.

Scale of 4 Chains to an Inch.

C. R. LUNDIE,  
for Surveyor-General.



Surveyor-General's Office,  
Colombo, April 30, 1918.

Scale of 8 Chains to an Inch.

C. R. LUNDIE,  
for Surveyor-General.

**Hambantota Notice No. 7,334.**

**Notice under "The Waste Lands Ordinances of 1897, 1899, 1900, and 1903."**

TAKE notice that unless within three months from August 15, 1919, the persons, if any, who claim any interest in the lands hereinafter mentioned or in any one or more of such lands or to some interest therein make claim in person or in writing to the said lands or any of them or to some interest therein to A. L. Crossman, Esq., Special Officer appointed under section 28 of "The Waste Lands Ordinances of 1897, 1899, 1900, and 1903," at his office at Colombo :

Such Special Officer, in pursuance of the powers vested in him by the said Ordinances, will declare by writing under his hand that the said lands, or such of them as to which no claim has been made, are the property of the Crown.

A. L. CROSSMAN,  
Special Officer.

NOTE.—A claim to a right of way over the said lands or any of them is a claim to an interest in the land or lands.

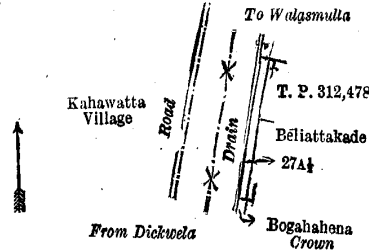
*Description of the Lands referred to.*

The following lots situated in the village of Puwakdandawa, in the West Giruwa pattu of the Hambantota District, in the Southern Province, as described in the annexed diagrams :—

I.—Block survey preliminary plan 308.

Lot.	Name of Land.	Extent, A. R. P.
27A½	Boutiques	0 0 0.97

and bounded as follows : on the north by the road from Walasmulla to Dikwela ; on the east by T. P. 312,478, Beliatte-kade claimed by Juwanis de Silva Wickramasuriya ; on the south by Bogahahena declared to be the property of the Crown under the Waste Lands Ordinances ; on the west by a drain (the road from Dikwela to Walasmulla).



Surveyor-General's Office,  
Colombo, June 4, 1919.

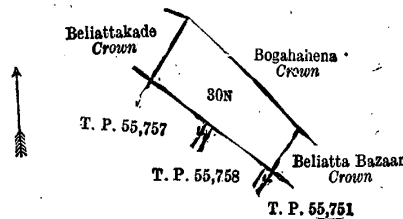
Scale of 1 Chain to an Inch.

C. R. LUNDIE,  
for Surveyor-General.

II.—Block survey preliminary plan 308.

Lot.	Name of Land.	Extent, A. R. P.
30N	Beliatta bazaar	0 0 5

and bounded as follows : on the north by Bogahahena declared to be the property of the Crown under the Waste Lands Ordinances ; on the east by Beliatta bazaar claimed by the Crown ; on the south by T.Ps. 55,751, 55,758, and 55,757 ; on the west by Beliatlakade declared to be the property of the Crown under the Waste Lands Ordinances.



Surveyor-General's Office,  
Colombo, June 4, 1919.

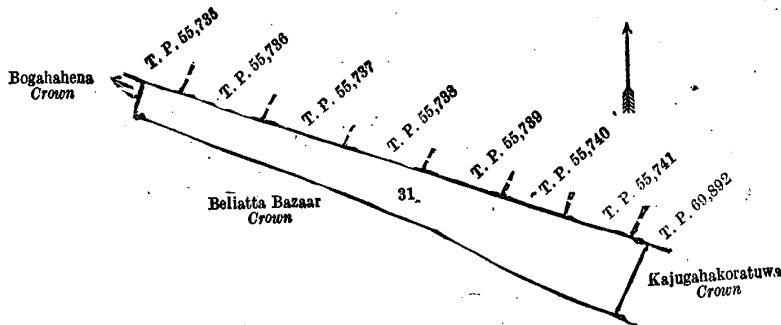
Scale of 1 Chain to an Inch.

C. R. LUNDIE,  
for Surveyor-General.

III.—Block survey preliminary plan 308.

Lot.	Name of Land.	Extent, A. R. P.
31	Kajugahakoratuwa	0 0 14 75

and bounded as follows : on the north by T. Ps. 55,735, 55,736, 55,737, 55,738, 55,739, 55,740, 55,741, and 69,892 ; on the east by Kajugahakoratuwa claimed by the Crown ; on the south by Beliatta bazaar declared to be the property of the Crown under the Waste Lands Ordinances ; on the west by Bogahahena declared to be the property of the Crown under the Waste Lands Ordinances.



Surveyor-General's Office,  
Colombo, June 4, 1919.

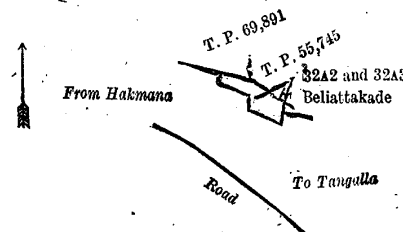
Scale of 1 Chain to an Inch.

C. R. LUNDIE,  
for Surveyor-General.

IV.—Block survey preliminary plan 308.

Lot.	Name of Land.	Extent, A. R. P.
32A2	Beliattakade	0 0 0 25
32A3	Do.	0 0 0 5
		0 0 0 30

and bounded as follows : on the north by T. Ps. 69,891, 55,745 ; on the east by Beliatlakade (private), the road from Tangalla to Hakmana ; on the south and west by the road from Tangalla to Hakmana.



Surveyor-General's Office,  
Colombo, June 4, 1919.

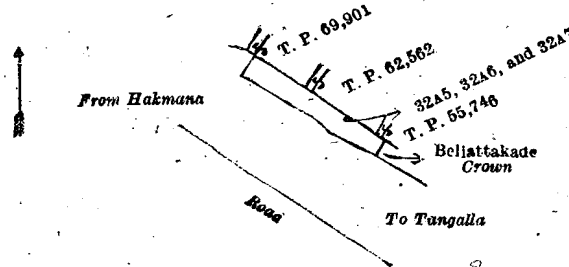
Scale of 1 Chain to an Inch.

C. R. LUNDIE,  
for Surveyor-General.

V.—Block survey preliminary plan 308.

Lot.	Name of Land.	Extent, A. R. P.
32A5 ..	Beliattakade ..	0 0 0.3125
32A6 ..	Do. ..	0 0 0.375
32A7 ..	Do. ..	0 0 0.75
		0 0 1.4375

and bounded as follows : on the north by T. Ps. 69,901, 62,562, and 55,746 ; on the east by T. P. 55,746, Beliattakade declared to be the property of the Crown under the Waste Lands Ordinances ; on the south and west by the road from Tangalla to Hakmana.



Surveyor-General's Office,  
Colombe, June 4, 1919.

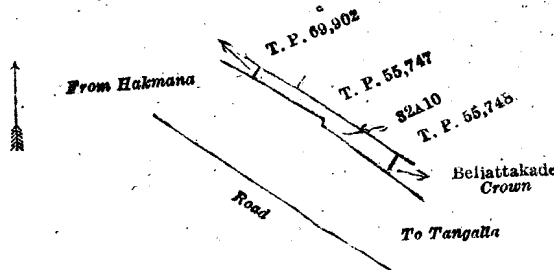
Scale of 1 Chain to an Inch.

C. R. LUNDIE,  
for Surveyor-General.

VI.—Block survey preliminary plan 308.

Lot.	Name of Land.	Extent, A. R. P.
32A10 ..	Beliattakade ..	0 0 1.125

and bounded as follows : on the north by T. Ps. 69,902, 55,747, and 55,748 ; on the east by T. P. 55,748, Beliattakade declared to be the property of the Crown under the Waste Lands Ordinances ; on the south by the road from Tangalla to Hakmana ; on the west by the road from Tangalla to Hakmana, Beliattakade declared to be the property of the Crown under the Waste Lands Ordinances.



Surveyor-General's Office,  
Colombo, June 4, 1919.

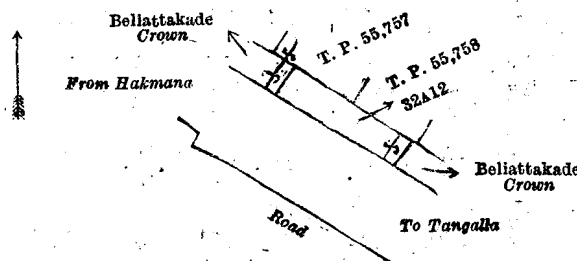
Scale of 1 Chain to an Inch.

C. R. LUNDIE,  
for Surveyor-General.

VII.—Block survey preliminary plan 308.

Lot.	Name of Land.	Extent, A. R. P.
32A12 ..	Beliattakade ..	0 0 2

and bounded as follows : on the north by T. Ps. 55,757 and 55,758 ; on the east by T. P. 55,758, Beliattakade declared to be the property of the Crown under the Waste Lands Ordinances ; on the south by the road from Tangalla to Hakmana ; on the west by the road from Tangalla to Hakmana, Beliattakade declared to be the property of the Crown under the Waste Lands Ordinances.



Surveyor-General's Office,  
Colombo, June 4, 1919.

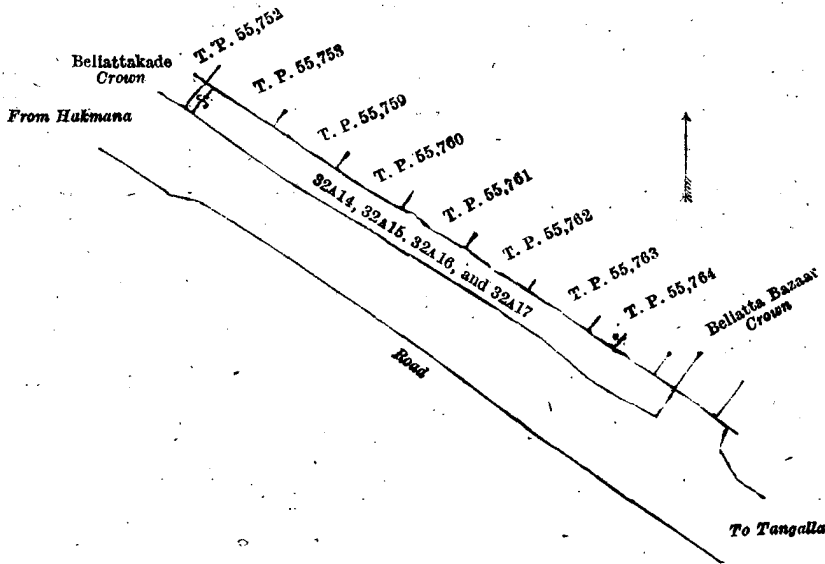
Scale of 1 Chain to an Inch.

C. R. LUNDIE,  
for Surveyor-General.

VIII.—Block survey preliminary plan 308.

Lot.	Name of Land.	Extent, A. R. P.	Lot.	Name of Land.	Extent, A. R. P.
32A14 ..	Beliattakade ..	0 0 2.9375	32A17 ..	Beliattakade ..	0 0 2.375
32A15 ..	Do. ..	0 0 2.875			
32A16 ..	Do. ..	0 0 1.5			
		0 0 1.5			0 0 9.6875

and bounded as follows : on the north by T. Ps. 55,752, 75,553, 55,759, 55,760, 55,761, and 55,762 ; on the east by T. Ps. 55,763 and 55,764, Beliatta bazaar belonging to the Crown, the road from Tangalla to Hakmana ; on the south by the road from Tangalla to Hakmana ; on the west by the road from Tangalla to Hakmana, Beliattakade declared to be the property of the Crown under the Waste Lands Ordinances.



Surveyor-General's Office,  
Colombo, June 4, 1919.

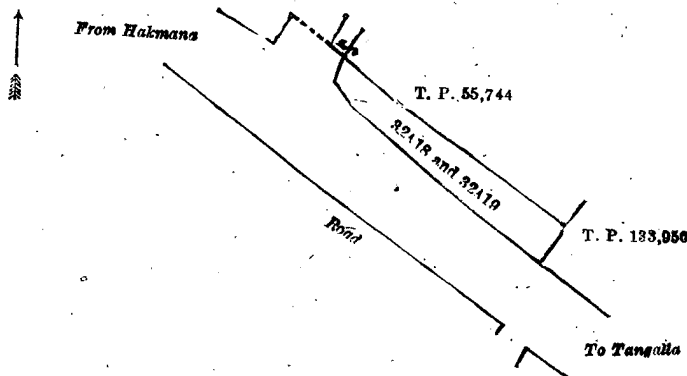
Scale of 1 Chain to an Inch.

C. R. LUNDIE,  
for Surveyor-General.

IX.—Block survey preliminary plan 308.

Lot.	Name of Land.	Extent, A. R. P.
32A18	Post Office premises	0 0 4.3125
32A19	Beliattakade <i>alias</i> Bogahahena	0 0 0.875
		0 0 5.1875

and bounded as follows : on the north by T. P. 55,744 ; on the east by T. P. 133,956 ; on the south and west by the road from Tangalla to Hakmana.



Surveyor-General's Office,  
Colombo, June 4, 1919.

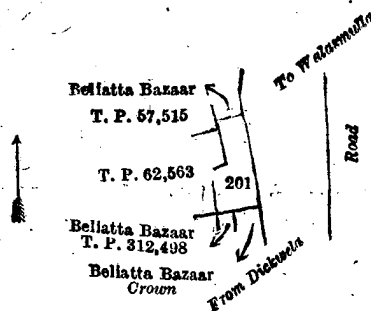
Scale of 1 Chain to an Inch.

C. R. LUNDIE,  
for Surveyor-General.

X.—Block survey preliminary plan 308.

Lot.	Name of Land.	Extent, A. R. P.
201	Beliatta bazaar	0 0 1.50

and bounded as follows : on the north by Beliatta bazaar, encroachment claimed by Francikku Lama Hewage Davith Appu ; on the east by the road from Walasmulla to Dikwela ; on the south by Beliatta bazaar declared to be the property of the Crown under the Waste Lands Ordinances, Beliatta bazaar sold by the Crown (T. P. 312,498) ; on the west by T. Ps. 62,503 and 57,515.



Surveyor-General's Office,  
Colombo, June 4, 1919.

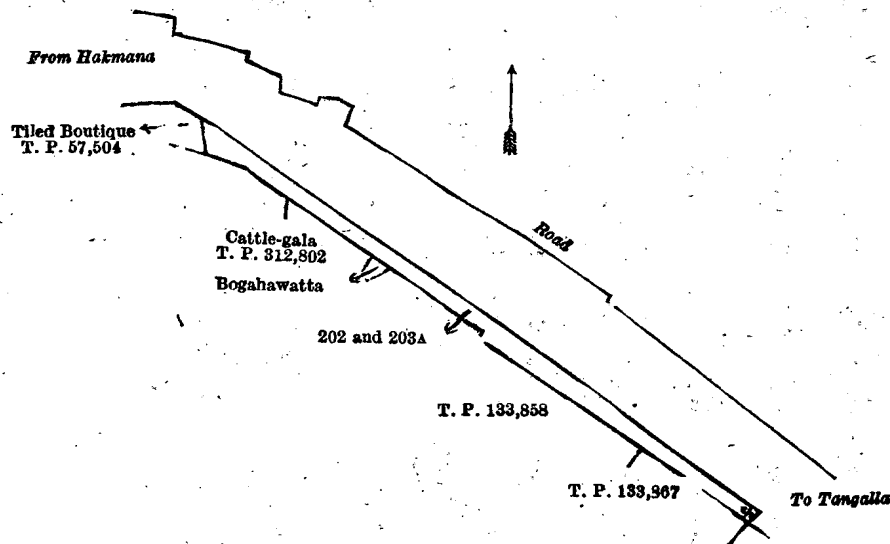
Scale of 1 Chain to an Inch.

C. R. LUNDIE,  
for Surveyor-General.

XI.—Block survey preliminary plan 308.

Lot.	Name of Land.	Extent, A. R. P.
202	Beliatta bazaar ..	0 0 3.625
203A	Cattle gaala ..	0 0 1.82
		0 0 5.445

and bounded as follows : on the north and east by the road from Hakmana to Tangalla ; on the south by T. Ps. 133,867 and 133,858, Bogahawatta claimed by Mirinchige Don Cornelis de Silva, cattle shed sold by the Crown (T. P. 312,802) ; on the west by T. P. 57,504, tiled boutique leased from the Crown.



Surveyor-General's Office,  
Colombo, June 4, 1919.

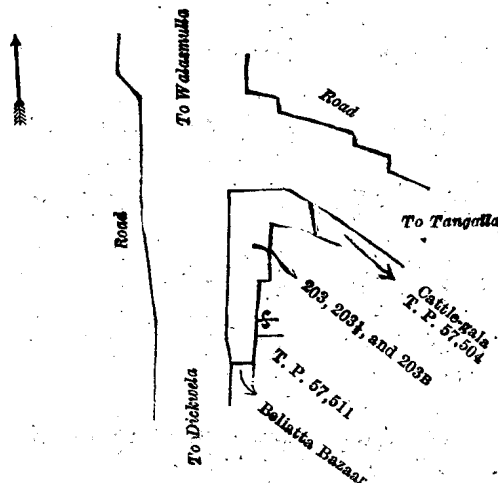
Scale of 1 Chain to an Inch.

C. R. LUNDIE,  
for Surveyor-General.

XII.—Block survey preliminary plan 308.

Lot.	Name of Land.	Extent, A. R. P.
203	Tiled boutique ..	0 0 1.64
203 $\frac{1}{2}$	Cattle shed (gaala) ..	0 0 0.92
203B	Do. ..	0 0 1.22
		0 0 3.78

and bounded as follows : on the north by the road from Walasmulla to Tangalla ; on the east by cattle shed leased from the Crown, T. Ps. 57,504 and 57,511 ; on the south by Beliatta bazaar, encroachment claimed by Kariyawasan Singappuli Tantrige Carolis Appu and another ; on the west by the road from Dikwela to Walasmulla.



Surveyor-General's Office,  
Colombo, June 4, 1919.

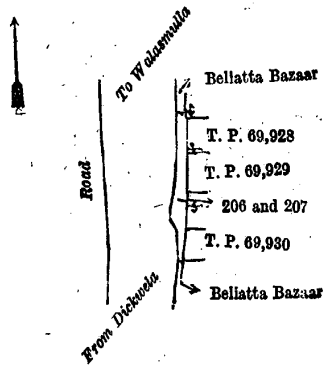
Scale of 1 Chain to an Inch.

C. R. LUNDIE,  
for Surveyor-General.

XIII.—Block survey preliminary plan 308.

Lot.	Name of Land.	Extent, A. R. P.
206	Beliatta bazaar ..	0 0 0.15625
207	Do. ..	0 0 0.65625
		0 0 0.81250

and bounded as follows : on the north by Beliatta bazaar, encroachment claimed by Hewa Kopparage Don Mathes de Silva ; on the east by T. Ps. 69,928, 96,929, and 69,930 ; on the south by Beliatta bazaar (private) ; on the west by the road from Dikwela to Walasmulla.



Surveyor-General's Office,  
Colombo, June 4, 1919.

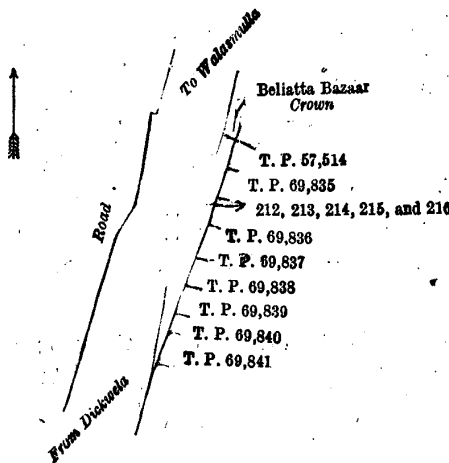
Scale of 1 Chain to an Inch.

C. R. LUNDIE,  
for Surveyor-General.

XIV.—Block survey preliminary plan 308.

Lot.	Name of Land.	Extent, A. R. P.	Lot.	Name of Land.	Extent, A. R. P.
212	Beliatta bazaar	0 0 0.1875	216	Beliatta bazaar	0 0 0.4375
213	Do.	0 0 0.1875			
214	Do.	0 0 0.1875			0 0 1.5
215	Do.	0 0 0.5			

and bounded as follows: on the north by Beliatta bazaar declared to be the property of the Crown under the Waste Lands Ordinances; on the east by T. Ps. 57,514, 69,835, 69,836, 69,837, 69,838, 69,839, 69,840, and 69,841; on the south and west by the road from Dikwela to Walasmulla.



Surveyor-General's Office,  
Colombo, June 4, 1919.

Scale of 1 Chain to an Inch.

C. R. LUNDIE,  
for Surveyor-General.

Hambantota S. O. 11—1919.

Colombo Notice No. 7,335.

Notice under "The Waste Lands Ordinances of 1897, 1899, 1900, and 1903."

TAKE notice that unless within three months from August 15, 1919, the persons, if any, who claim any interest in the lands hereinafter mentioned or in any one or more of such lands appear before the Assistant Government Agent of the Colombo and Negombo Districts, Western Province, and make claim to the said lands or any of them or to some interest therein:

Such Assistant Government Agent, in pursuance of the powers in him vested by Ordinance No. 1 of 1897, will declare by writing under his hand that the said lands, or such of them to which no claim has been made, are the property of the Crown.

G. S. WODEMAN,  
Assistant Government Agent.

Description of the Lands referred to.

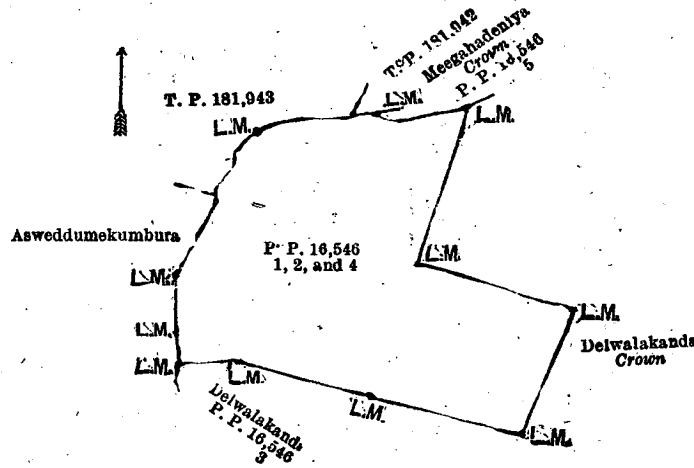
The following lots situated in the village of Delwala, in Udugaha pattu of Hapitigam korale in the Negombo District, of the Western Province, as described in the annexed diagram:—

Preliminary plan 16,546.

Lot.	Name of Land.	Extent, A. R. P.
1	Delwalakanda	2 1 37
2	Do.	0 0 13
4	Do.	0 3 38
		3 2 8

and bounded as follows: on the north by land depicted in title plan 181,942 and Meegahadeniya claimed by the Crown (P. P. 16,546/5); on the east by Delwalakanda claimed by the Crown; on the south by Delwalakanda claimed by the Crown and Delwalakanda, land unclaimed by the Crown (P. P. 16,546/3); on the west by Asweddumekumbura claimed by M. V. Korénis Appu; and on the north-west by land depicted in title plan 181,943.





Surveyor-General's Office,  
Colombo, February 10, 1919.

Scale of 4 Chains to an Inch.

C. H. VINCE,  
for Surveyor-General.

**Kalutara Notice No. 7,336.**

Notice under "The Waste Lands Ordinances of 1897, 1899, 1900, and 1903."

TAKE notice that unless within three months from August 15, 1919, the persons, if any, who claim any interest in the lands hereinafter mentioned or in any one or more of such lands appear before the Assistant Government Agent of the Kalutara District, at his office at Kalutara, and make claim to the said lands or any of them or to some interest therein :

Such Assistant Government Agent, in pursuance of the powers in him vested by "The Waste Lands Ordinances of 1897, 1899, 1900, and 1903," will declare by writing under his hand that the said lands, or such of them as to which no claim has been made, are the property of the Crown.

T. A. HODSON,  
Assistant Government Agent.

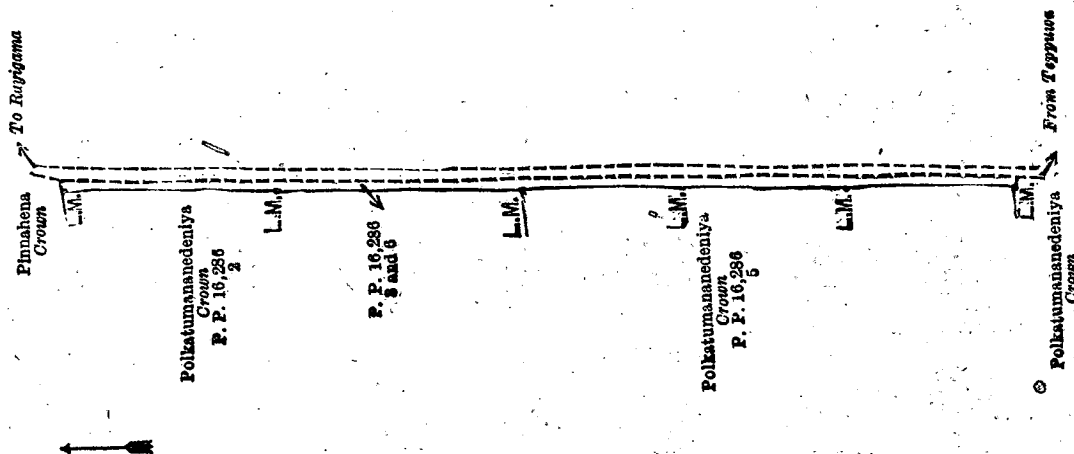
*Description of the Lands referred to.*

The following lots situated in the village of Pelpola, in Munwattebage pattuwa of Rayigam korale of the Kalutara District, in the Western Province, as described in the annexed diagram :—

Preliminary plan 16,286.

Lot.	Name of Land.	Extent, A. R. P.
3	Polkatumananedeniya (reservation for road)	0 0 28
6	Do. ( do. )	0 0 39
		0 1 27

and bounded as follows : on the north by Pinnahena claimed by the Crown ; on the east by the road from Teppuwa to Rayigama ; on the south by Polkatumananedeniya claimed by the Crown ; on the west by Polkatumananedeniya claimed by the Crown (lot 5 in preliminary plan 16,286), Polkatumananedeniya claimed by the Crown (lot 2 in preliminary plan 16,286).



Surveyor-General's Office,  
Colombo, May 19, 1919.

Scale of 4 Chains to an Inch.

C. H. VINCE,  
for Surveyor-General.

**Kandy Notice No. 7,337.**

**Notice under "The Waste Lands Ordinances of 1897, 1899, 1900, and 1903."**

TAKE notice that unless within three months from August 15, 1919, the persons, if any, who claim any interest, including claims to right of way, in the land hereinafter mentioned appear before the Government Agent of the Central Province, at the Kandy Kachcheri, and make claim in person or in writing to the said land or to some interest therein:

Such Government Agent, in pursuance of the powers in him vested by the said Ordinances, will declare by writing under his hand that the said land, to which no claim has been made, is the property of the Crown.

C. S. VAUGHAN,  
Government Agent.

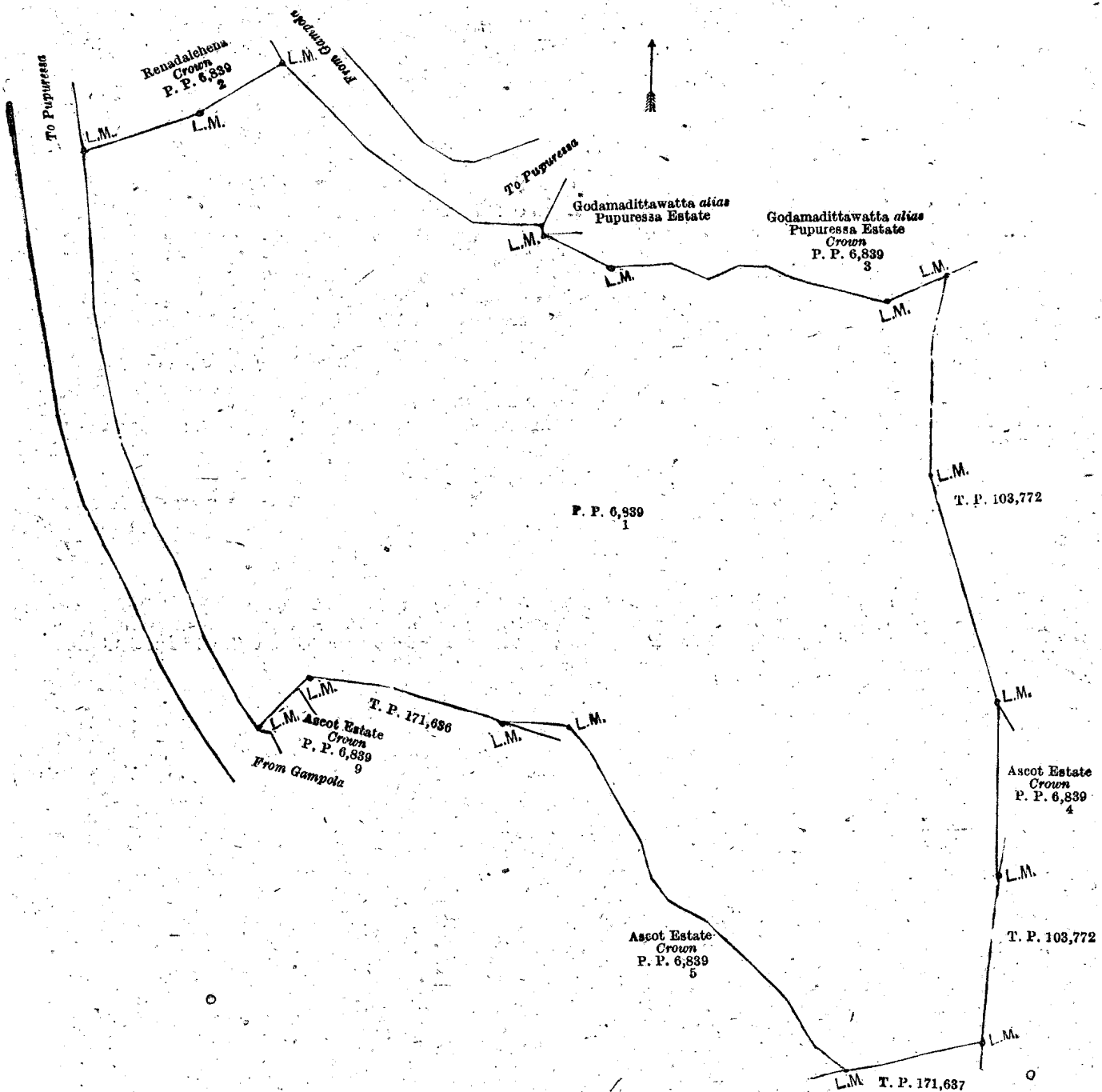
*Description of the Land referred to.*

The following lot situated in the village of Delpitiya, in the Kandukara Ihala korale of the Uda palata division of the Kandy District, of the Central Province, as described in the annexed diagram:—

**Preliminary plan 6,839.**

Lot.	Name of Land.	Extent, A. R. P.
1	Renadela <i>alias</i> Udahena	2 0 31.88

and bounded as follows: on the north by Renadalehena claimed by the Crown (P. P. 6,839/2), the high road from Gampola to Pupuressa, Godamadittawatta *alias* Pupuressa estate claimed by Supan Chetty, and Godamadittawatta *alias* Pupuressa estate claimed by the Crown (P. P. 6,839/3); on the east by land described in title plan 103,772, Ascot estate claimed by the Crown (P. P. 6,839/4); on the south by land described in title plan 171,637, Ascot estate claimed by the Crown (P. P. 6,839/5), (P. P. 6,839/9), and land described in title plan 171,636; on the west by the high road from Gampola to Pupuressa.



Surveyor-General's Office,  
Colombo, June 14, 1919.

Scale of 1 Chain to an Inch.

C. H. VINCE,  
for Surveyor-General.

**Puttalam Notice No. 7,338.****Notice under "The Waste Lands Ordinances of 1897, 1899, 1900, and 1903."**

TAKE notice that unless within three months from August 15, 1919, the persons, if any, who claim any interest in the land hereinafter mentioned appear before the Assistant Government Agent of the Puttalam and Chilaw Districts of the North-Western Province, at his office in Puttalam, and make claim in person or in writing to the said land or to some interest therein:

Such Assistant Government Agent, in pursuance of the powers in him vested by the said Ordinances, will declare by writing under his hand that the said land, to which no claim has been made, is the property of the Crown.

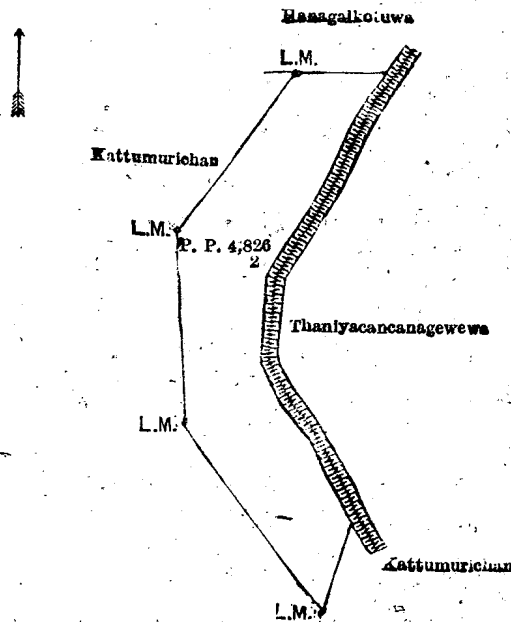
*Description of the Land referred to.*G. F. FORREST,  
Assistant Government Agent.

The following lot situated in the village of Merawala, in Munnessaram pattu south of Pitigal korale north, in the District of Chilaw, of the North-Western Province, as described in the annexed diagram:—

Preliminary plan 4,826.

Lot.	Name of Land.	Extent, A. R. P.
2	Kattumurichan (reservation for bund)	2 0 25

and bounded as follows: on the north by Hanagalkotuwa claimed by J. A. Corea; on the east by Thanlyacancanagewewa; on the south by Kattumurichan claimed by Bastian Vedarala; and on the west by Kattumurichan claimed by M. S. M. Fernando and others (P. P. 4,826/1).



Surveyor-General Office,  
Colombo, August 23, 1917.

Scale of 4 Chains to an Inch.

G. K. THORNEILL,  
for Surveyor-General.**LAND SALES IN THE CENTRAL PROVINCE.**

No. 2,548, C. P.—The Assistant Government Agent, Matale, will on Tuesday, September 30, 1919, at 1 P.M., at his office in Matale Kachcheri, put up to auction, for sale or settlement, or will otherwise dispose of, the under-mentioned portions of Crown land, in accordance with the regulations of Government regarding land sales. Eleven allotments of land situated in the Matale South, North, and East divisions of the Matale District of the Central Province.

Lot.	Name of Land.	Name of Applicant.	Description.	Extent.		Upset price per acre, Rs.
				A.	R. P.	
1302	Egodagederamukalana	R. P. Gorton and Ihalagedera Mudiyanse	Jungle	0	2 1	100
1414	Bulatwatta	Hunnasgiriya Tea Company	Village—Imbulpitiya. Scrub jungle	0	0 19	28 60
1	Warahena	Pinhamy	Village—Kandalama. Jungle fit for paddy	3	0 4	15
2	Do.	—	Jungle and open land (reservation for footpath)	0	0 21	—*
1	Krimetimulla Pahalapitiya	alias M. Menikrala	Village—Talakolawela. Open land fit for paddy cultivation	5	0 2	15
3	Medagodahena	—	Village—Kambarawa. Jungle (reservation for footpath)	0	0 14	—*
4	Do.	—	Jungle (reservation for Gansabhawa road)	0	0 23	—*
1	Illukgollehena	The late C. K. P. Narayane	Village—Pamunuwa. Chena jungle	0	1 5	65
2	Do.	do.	High jungle	0	3 10	65

Lot.	Name of Land.	Name of Applicant.	Description.	Extent: Upset price	
				A. R. P. per acre, Rs.	
1	Gallepalleroda	H. Simon Naide	Jungle (reservation for spring)	0 1 27	37 —*
2	Do.	do.	Jungle	0 1 16	81 20

\* Not for sale.

Further information regarding these lands can be obtained from the Assistant Government Agent, Matale, and plans of them from the Surveyor-General.

Colonial Secretary's Office,  
Colombo, August 11, 1919.

A. S. PAGDEN,  
Acting Colonial Secretary.

## LAND SALES BY THE SETTLEMENT OFFICER.

### CENTRAL PROVINCE.

No. 5,219, S. O.—On Tuesday, September 23, 1919, at 12 noon, the Land Settlement Officer will put up for sale or settlement, at Talagaloia Camp, the under-mentioned portions of Crown land, on the terms authorized by Government. Six allotments of land situated in the Kandupalata korale of the Yatinuwara division of the Kandy District of the Central Province.

Lot.	Name of Land.	Name of Claimant.	Description.	Extent.	
				A. R. P.	
28c	Amukotuwewatta	Elandaripedigedera Appuwa of Balane	Garden	0 1 39	
51f	Kuruwagawahena	Wagapedigedera Sarana of ditto	Chena	0 3 20	
51c	Ambagahamulahena	Wagapedigedera Kira	do.	0 0 30	
55	Gallandeniya	Ditto and others	do.	0 3 20	
55c	Do.	do.	do.	0 1 31	
3b	Walagodawattehena	Paindakaragedera Bandiya	do.	0 1 36	

Upset price at Rs. 15 to Rs. 50 per acre. Further information regarding these lands can be obtained from the Land Settlement Officer, and plans of them from the Surveyor-General.

Colonial Secretary's Office,  
Colombo, August 12, 1919.

A. S. PAGDEN,  
Acting Colonial Secretary.

### NORTH-WESTERN PROVINCE.

No. 5,220, S. O.—On Monday, October 6, 1919, at 11 A.M., the Land Settlement Officer will put up for sale or settlement, at Kuliypitiya, the under-mentioned portions of Crown land, on the terms authorized by Government. Four allotments of land situated in the Yagam pattu korale of Katugampola hatpattu division of the Kurunegala District of the North-Western Province.

Lot.	Name of Land.	Name of Claimant.	Description.	Extent.	
				A. R. P.	
v 78	Dawatagahahenyaya	Don Jusai Jayasuriya Appuhamy of Madampe	Chena	30 1 16	
v 78A	Dawatagahawatta	Gordeyanu Jayamani and Wedegenayake Semeon Appu	Garden	1 1 29	
v 78B	Dawatagahahena	Don Jusey Jayasuriya Appuhamy	Chena	1 0 1	
x 78	Badulagahawatta	Don J. J. Appuhamy	Garden	0 1 27	

Upset price at Rs. 25 per acre. Further information regarding these lands can be obtained from the Land Settlement Officer, and plans of them from the Surveyor-General.

Colonial Secretary's Office,  
Colombo, August 12, 1919.

A. S. PAGDEN,  
Acting Colonial Secretary.

### PROVINCE OF SABARAGAMUWA.

No. 5,221, S. O.—On Friday, September 19, 1919, at 12 noon, the Land Settlement Officer will put up for sale or settlement, at Talagaloia Camp, the under-mentioned portion of Crown land, on the terms authorized by Government. An allotment of land situated in the Galboda korale division of the Kegalla District of the Province of Sabaragamuwa.

Lot.	Name of Land.	Name of Claimant.	Description.	Extent.	
				A. R. P.	
30	Uduhuruwehena	The heirs of Kawanna Saliya Umma of Gampola	Garden	0 2 9	

Upset price at Rs. 15 to Rs. 50 per acre. Further information regarding this land can be obtained from the Land Settlement Officer, and plan of it from the Surveyor-General.

Colonial Secretary's Office,  
Colombo, August 12, 1919.

A. S. PAGDEN,  
Acting Colonial Secretary.

No. 5,222, S. O.—On Tuesday, September 23, 1919, at 12 noon, the Land Settlement Officer will put up for sale or settlement, at Talagaloia Camp, the under-mentioned portions of Crown land, on the terms authorized by Government. Five allotments of land situated in the Galboda korale division of the Kegalla District of the Province of Sabaragamuwa.

Lot.	Name of Land.	Name of Claimant.	Description.	Extent.	
				A. R. P.	
1f	Moragallewatta, Wyrley Grove	Mr. H. L. de Mel and Galaha Estate & Co.	Coconut and rubber	0 3 13	
15	Wyrley Grove	Mr. Rudd	Rubber	16 3 20	
2	Moragallewatta	Mr. H. L. de Mel	do.	0 3 21*	
4b	Do.	do.	Garden	1 2 27*	
5	Wyrley Grove	Mr. Rudd	Rubber	0 3 2*	

\* For lease only.

Upset price at Rs. 15 to Rs. 50 per acre. Further information regarding these lands can be obtained from the Land Settlement Officer, and plans of them from the Surveyor-General.

Colonial Secretary's Office,  
Colombo, August 12, 1919.

A. S. PAGDEN,  
Acting Colonial Secretary.

No. 5,223, S. O.—On Wednesday, September 24, 1919, at 10 A.M., the Land Settlement Officer will put up for sale or settlement, at Talagaloya Camp, the under-mentioned portions of Crown land, on the terms authorized by Government. Eleven allotments of land situated in the Galboda korale division of the Kegalla District of the Province of Sabaragamuwa.

Lot.	Name of Land.	Name of Claimant.	Description.	Extent.
				A. R. P.
100	Beddawala estate	Keppitigala Estate & Co.	Rubber	1 2 36
115	Etambagahamulawatta	(1) Sinhalapedige Ukkuwa, (2) ditto Sedera, (3) ditto Pincha, (4) the heirs of ditto Horatala, (5) ditto Mutuwa Duraya, (6) ditto Esandi, (7) ditto Sirimale, (8) ditto Ukkuwa, (9) ditto Kiri Duraya	Garden	0 3 20
126	Peelamadithagawahena, Peelamadittagawahena-pillewa, Udakotuwehena.	(1) Horatalpedige Samadarie, (2) ditto Siripana, (3) ditto Sohandi, (4) ditto Horatala, (5) Ramahingesu, (6) Henepola Horatalpedige Sarana	Chena	2 1 25
128	Kongahamulahena	(1) Sinhalapedige Sedera, (2) ditto Ukkuwa, (3) ditto Pincha, (4) ditto Ulanduwa, (5) ditto Mutuwa Duraya, (6) ditto Gunaya, (7) ditto Kiri Saduwa, (8) ditto Horatala, (9) Nuwarapassapedige Mohota, (10) ditto Appuwa, (11) ditto Teheiya, (12) ditto Pinchi Duraya	Rubber and plantains	0 3 16
129	Narangahamulahena	(1) Akurampedige Kiri Saduwa, (2) ditto Hapi, (3) ditto Esandi, (4) Sinhalapedige Sandara, (5) ditto Andiya	Chena	0 2 25
130	Kapuhena	(1) Sinhalapedige Kiri Saduwa, (2) Akuranpedige Kiri Saduwa, (3) ditto Hapi, (4) ditto Esandi	do.	0 3 14
159A	Paluwahena	(1) Henayapola Mrtunayakapedige Essendu, (2) ditto Malandu	do.	1 0 9
165A	Kadurugodagalehena	Keppitigala Estate Co.	do.	0 0 20
179	Dalgahamulahena	(1) Weerasanpedige Rankira, (2) Mutunayake Pedige Esandu, (3) Mallanda	do.	1 2 3
191	Egodadeniyawatta	Sinhalapedige Kiri Menika	Garden	0 2 6
195F	Do.	Araselebbe Omerlebbe	Plantains	0 1 19

Upset price at Rs. 15 to Rs. 50 per acre. Further information regarding these lands can be obtained from the Land Settlement Officer, and plans of them from the Surveyor-General.

Colonial Secretary's Office,  
Colombo, August 12, 1919.

A. S. PAGDEN,  
Acting Colonial Secretary.

No. 5,224, S. O.—On Monday, September 22, 1919 at 12 noon, the Land Settlement Officer will put up for sale or settlement, at Talagaloya Camp, the under-mentioned portions of Crown land, on the terms authorized by Government. Nine allotments of land situated in the Galboda korale division of the Kegalla District of the Province of Sabaragamuwa.

Lot.	Name of Land.	Name of Claimant.	Description.	Extent.
				A. R. P.
133	Egodapitiyawatta	(1) Rasnekgedera Tikiri Menika, (2) the heirs of Rasnekgedera Dingiri Banda, (3) ditto Ukku Banda	Garden	0 3 34
160	Betmearambewatta	Rasnekgedera Dingiri Banda	do.	0 2 35
167	Kahatakosgahamulahenewatta	Henekgedera Appuhamy	do.	0 3 6
168	Kahatakosgahamulahena	do.	Chena	0 2 18
181	Tennehena	(1) Alutwattegedera Mudiyanse, (2) Hitigedera Mudiyanselage Mutu Banda	do.	2 3 13
56c	Muthuporuwehena	Mudiyanselage Mudalihamy	do.	1 3 10
34	Galkuragollehena	Crown	do.	0 3 32
70	Do.	do.	do.	0 2 28
71	Do.	do.	do.	1 2 39

Upset price at Rs. 15 to Rs. 50 per acre. Further information regarding these lands can be obtained from the Land Settlement Officer, and plans of them from the Surveyor-General.

Colonial Secretary's Office,  
Colombo, August 12, 1919.

A. S. PAGDEN,  
Acting Colonial Secretary.

No. 5,225, S. O.—On Friday, September 26, 1919, at 12 noon, the Land Settlement Officer will put up for sale or settlement, at Hewadiwela Camp, the under-mentioned portion of Crown land, on the terms authorized by Government. An allotment of land situated in the Kinigoda korale division of the Kegalla District of the Province of Sabaragamuwa.

Lot.	Name of Land.	Name of Claimant.	Description.	Extent.
				A. R. P.
1	Sillugaltennemukalana	Crown	Forest	12 0 2

Upset price at Rs. 50 to Rs. 75 per acre. Further information regarding this land can be obtained from the Land Settlement Officer, and plan of it from the Surveyor-General.

Colonial Secretary's Office,  
Colombo, August 12, 1919.

A. S. PAGDEN,  
Acting Colonial Secretary.

No. 5,226, S. O.—On Wednesday, September 24, 1919, at 12 noon, the Land Settlement Officer will put up for sale or settlement, at Talagaloya Camp, the under-mentioned portions of Crown land, on the terms authorized by Government. Fourteen allotments of land situated in the Galboda korale division of the Kegalla District of the Province of Sabaragamuwa.

Lot.	Name of Land.	Name of Claimant.	Description.	Extent.
				A. R. P.
36	Boraluwehena	Dasanayake Mudiyanselage Dingiri Hami	Chena	0 0 25
37	Do.	do.	do.	1 0 14
28	Udameegahahena	(1) Ilandaripedigedera Siriya, (2) Sinhalapedigedera Liyana of Gangoda	do.	1 3 10
57	Gammanpolawatta	(1) Dasanayake Mudiyanselage Dingiri Banda, (2) ditto Tikiri Banda, Officer	Garden	1 2 9
64	Viharegawahena	Rasnake Mudiyanselage Mudiyanse	do.	1 3 18
66	Udahawattehena	(1) Ditto Punched Menika, (2) ditto Dingiri Banda	Chena	1 0 19
81	Liniagollehena	(1) Dasanayake Mudiyanselage Ram Menika, (2) ditto Punched Menika, (3) ditto Dingiri Menika	Garden	0 1 25
93	Do.	(1) Dasanayake Mudiyanselage Pinchi Banda, (2) ditto Tikiri Banda, Officer, (3) ditto Dingiri Banda, (4) ditto Kiri Banda, (5) ditto Tikiri Banda	Chena	1 0 1

Lot.	Name of Land.	Name of Claimant.	Description.	Extent.		
				A.	R.	P.
94	Walauwawatta	(1) Dasanayake Mudiyansele Punchirala, (2) ditto Ram Menika	Garden	1	1	10
104	Kiriatennehena	Tambawita Sonuttara Terunnanse as incumbent of Tiriatenne Pansala	Chena	0	3	12
114	Walarambehena	Attanayake Mudiyansele Dingiri Menika	Jungle	0	2	19
115	Do.	do.	Chena	0	2	28
121A	Tumpanayawattehena	Maparalalage Kiri Banda	do.	0	1	38
125	Bogahamulahena	Ganegedera Dingiri Appu of Walagoda	do.	0	0	32

Upset price at Rs. 15 to Rs. 50 per acre. Further information regarding these lands can be obtained from the Land Settlement Officer, and plans of them from the Surveyor-General.

Colonial Secretary's Office,  
Colombo, August 12, 1919.

A. S. PAGDEN,  
Acting Colonial Secretary.

No. 5,227, S. O.—On Tuesday, September 23, 1919, at 12 noon, the Land Settlement Officer will put up for sale or settlement, at Talgaloya Camp, the under-mentioned portions of Crown land, on the terms authorized by Government. Five allotments of land situated in the Galboda korale division of the Kegalla District of the Province of Sabaragamuwa.

Lot.	Name of Land.	Name of Claimant.	Description.	Extent.		
				A.	R.	P.
63	Suduambagahamulawatta	Rasnekge Siyatu, (2) ditto Appuhamy	Areanut	0	3	8
20	Pihilagawahena <i>alias</i> Girabogehena	(1) Horatalpedige Kiri Duraya, (2) ditto Sirimala, (3) ditto Menika, (4) ditto Ukku, (5) ditto Kiri Banda, (6) Rankotpedige Kiri Duraya, (7) Sinhalapedige Ukkuwa, (8) Horatalpedige Kiri Ukkuwa, (9) ditto Siridari, (10) Boyagoda Ratemahatmaya, (11) Sinhalapedige Kiri Menika, Vidane Duraya	Overgrown chena	2	1	14
37	Hunusalbategawahena	(1) Horatalpedige Kiri Duraya, (2) ditto Sirimala, (3) ditto Menika, (4) ditto Ukku, (5) ditto Kiri Banda, (6) Rankotpedige Kiri Duraya	Plantains	0	2	7
209	Beddawela estate	Keppetigala Rubber Co.	Rubber	0	0	31*
212	Do.	do.	do.	2	3	6*

\* For lease only.

Upset price at Rs. 15 to Rs. 50 per acre. Further information regarding these lands can be obtained from the Land Settlement Officer, and plans of them from the Surveyor-General.

Colonial Secretary's Office,  
Colombo, August 12, 1919.

A. S. PAGDEN,  
Acting Colonial Secretary.

## LAND ACQUISITION NOTICES.

HAVING been duly directed by the Governor, with the advice of the Executive Council, acting under the provisions of "The Land Acquisition Ordinance of 1876," section 6, to take order for the acquisition of the following lands, required for a public purpose, namely, for the construction of the Kolonnawa-Main Line connection for the oil installation, to wit:—

Lot.	Name of Land.	Description.	Name of Claimant.	Extent.		
				A.	R.	P.
1	Gorakagahawatta	Contains coconut trees and a tiled masonry building	Gallage Appu Sinno	0	0	17.8
2	Do.	Open land	Karanchi Perera	0	0	1.6
3	Do.	Contains a mud cadjan building	P. Podi Sinno Perera	0	0	9.6
4	Kongahawatta	Bare land	G. Porlentina Hamine	0	0	4.6
5	Do.	Contains a jak tree and a mud hut	H. L. Christian Peris	0	0	5.9
6	Gorakagahawatta	Contains 5 coconut trees	Mango Nona	0	0	11.1
7	Do.	Contains 3 coconut trees	P. Manis Perera	0	0	4.5
8	Kongahawatta	Contains 2 coconut trees and a mud hut	G. Carlonchi Hamy	0	0	10.8
9	Do.	Bare land	G. Punchi Nona	0	0	1.2
10	Baduwatta	Contains a mud hut and a masonry latrine	M. M. Dias	0	3	5.2
11	Do.	Contains 3 coconut plants	M. D. Soida Hamy	0	0	24.7
12	Gorakagahakumbura	Swamp	M. M. Dias	0	1	28
13	Gorakagahawatta	Contains coconut and other trees and parts of a masonry building	G. Appu Sinno	0	0	14.3

I hereby give public notice, as required by section 7, that the Government proposes to take possession of the lands. All persons interested in the aforesaid lands are hereby required to appear personally or by agent before me at this office on September 8, 1919, at 12 noon, and to state the nature of their respective interests in the lands, and the amount and particulars of their claims to compensation for such interests.

The Kachcheri,  
Colombo, August 7, 1919.

J. G. FRASER,  
Government Agent.

HAVING been duly directed by the Governor, with the advice of the Executive Council, acting under the provisions of "The Land Acquisition Ordinance of 1876," section 6, to take order for the acquisition of the following lands, required for a public purpose, namely, for the proposed Forest Ranger's quarters, Hatton, to wit:—

Lot.	Name of Land.	Description.	Name of Claimant.	Extent.		
				A.	R.	P.
1	Hatton estate	Tea	The Hatton Estates Co., Ltd.	0	0	3.9
2	Do.	Bare land	do.	0	0	5.5
3	Do.	Tea	do.	0	0	23.2

I hereby give public notice, as required by section 7, that the Government proposes to take possession of the lands. All persons interested in the aforesaid lands are hereby required to appear personally or by agent before me at the Local Board Office, Hatton, on September 8, 1919, at 4 P.M., and to state the nature of their respective interests in the lands, and the amount and particulars of their claims to compensation for such interests.

Kandy Kachcheri,  
August 15, 1919.

C. S. VAUGHAN,  
Government Agent.