

Ceylon Government Gazette

Published by Authority.

No. 7,111 — FRIDAY, JUNE 18, 1920.

Part III. — Lands.

Separate paging is given to each Part in order that it may be filed separately.

	PAGE		PAGE		PAGE
Land Settlement Notices :—		Land Sales by the Government Agents :—		Land Sales by the Settlement Officer :—	
Preliminary Notices ..	845	North-Western Province ..	867	Northern Province ..	—
Final Orders ..	847	North-Central Province ..	—	Eastern Province ..	—
Land Sales by the Government Agents :—		Province of Uva ..	867	North-Western Province ..	878
Western Province ..	—	Province of Sabaragamuwa ..	—	North-Central Province ..	—
Central Province ..	—	Land Sales by the Settlement Officer :—		Province of Uva ..	—
Southern Province ..	862	Western Province ..	—	Province of Sabaragamuwa ..	878
Northern Province ..	—	Central Province ..	872	Land Acquisition Notices ..	883
Eastern Province ..	—	Southern Province ..	—	Land Resumption Notices ..	—

PRELIMINARY NOTICES.

Mannar Notice No. 7,556.

Notice under "The Waste Lands Ordinances of 1897, 1899, 1900, and 1903."

TAKE notice that unless within three months from June 18, 1920, the persons, if any, who claim any interest in the lands hereinafter mentioned or in any one or more of such lands or to some interest therein make claim in person or in writing to the said lands or any of them or to some interest therein to Frederick Lewis, Esq., Special Officer appointed under section 28 of "The Waste Lands Ordinances of 1897, 1899, 1900, and 1903," at his office at Colombo :

Such Special Officer, in pursuance of the powers vested in him by the said Ordinances, will declare by writing under his hand that the said lands, or such of them as to which no claim has been made, are the property of the Crown.

FREDERICK LEWIS,
Special Officer.

NOTE.—A claim to a right of way over the said lands or any of them is a claim to an interest in the land or lands.

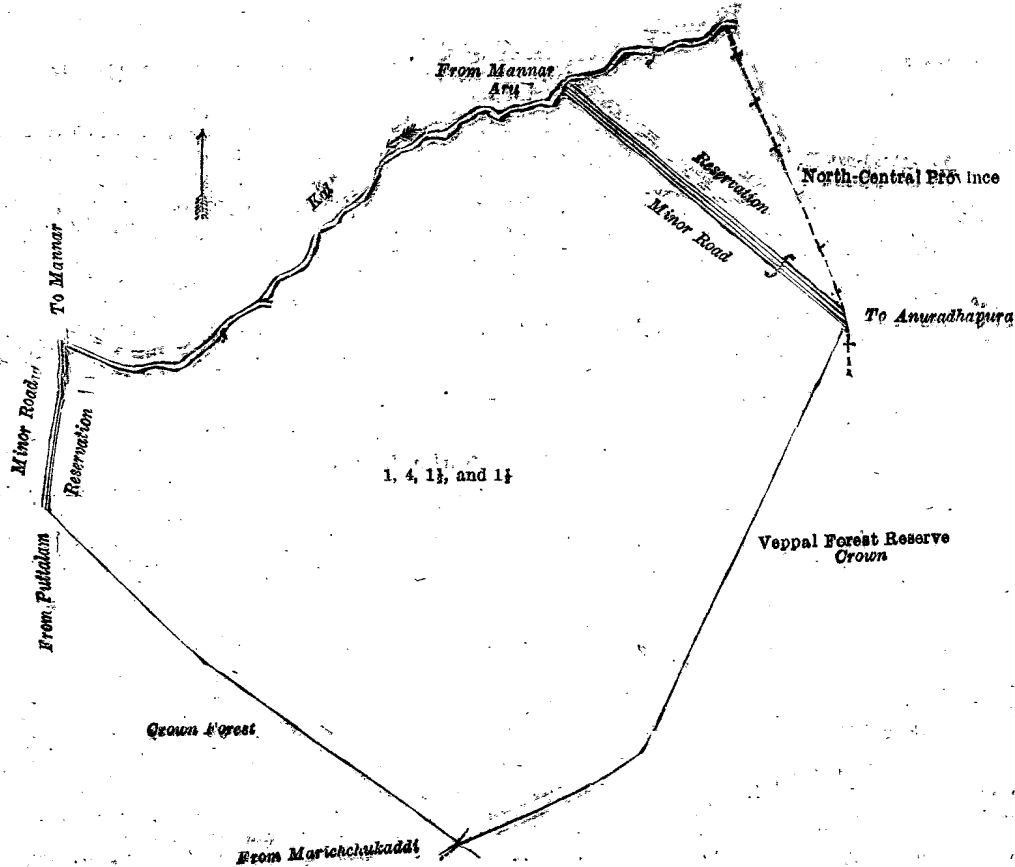
Description of the Lands referred to.

The following lots situated in the Musali South of the Musali division of the Mannar District, in the Northern Province, as described in the annexed diagrams :—

I.—Forest survey preliminary plan 5,192.

Lot.	Name of Land.	Extent, A. R. P.	Lot.	Name of Land.	Extent, A. R. P.
1 ..	Veppal forest reserve	17,086 3 11	1½ ..	Reservation	17 0 8
4 ..	Kal-aru	74 0 11			
1½ ..	Road	10 0 16			17,188 0 6

and bounded as follows : on the north by the Kal-aru ; on the east by the boundary of the North-Central Province; Veppal forest reserve declared to be the property of the Crown under the Waste Lands Ordinances ; on the south by Veppal forest reserve declared to be the property of the Crown under the Waste Lands Ordinances, the Crown forest ; on the west by the Crown forest; the minor road from Puttalam to Mannar.



Surveyor-General's Office,
Colombo, May 6, 1920.

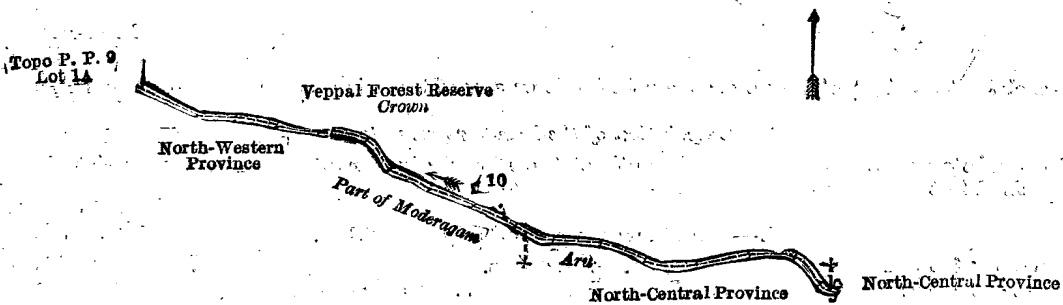
Scale of 128 Chains to an Inch.

G. K. THORNHILL,
for Acting Surveyor-General.

II.—Forest survey preliminary plan 5,192.

Lot.	Name of Land.	Extent, A. R. P.
10	Part of Moderagam-arū	38 3 32

and bounded as follows: on the north by Veppal forest reserve declared to be the property of the Crown under the Waste Lands Ordinances; on the east by the boundary of the North-Central Province; on the south by the boundary of the North-Central Province (part of Moderagam-arū), the boundary of the North-Western Province (part of Moderagam-arū); on the west by topo P. P. 9/lot 1A.



Surveyor-General's Office,
Colombo, May 6, 1920.

Scale of 64 Chains to an Inch.

G. K. THORNHILL,
for Acting Surveyor-General.

Mannar S. O. 5—1920.

FINAL ORDERS.

Galle S. O. No. 394.

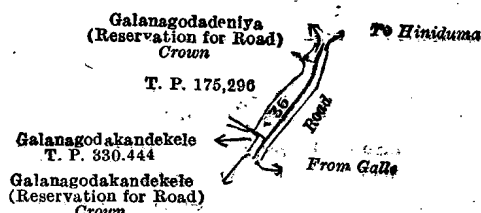
Order under Section 2 of "The Waste Lands Ordinances of 1897, 1899, 1900, and 1903,"
declaring Land to be Crown Property.

In the matter of the land commonly called or known as Galanagoda (reservation for road), situate in the village of Udugama, in the Gangaboda pattu of the Galle District, in the Southern Province, and of "The Waste Lands Ordinances of 1897, 1899, 1900, and 1903."

THE notice required by section 1 of "The Waste Lands Ordinances of 1897, 1899, 1900, and 1903," having been duly published in manner prescribed by that section in respect of the above-named land (*vide* Notice No. 7,382), and no claim having been made to the said land or to any interest therein within the period of three months from the date specified in the said notice, I, Frederick Lewis, Special Officer appointed under section 28 of the said Ordinances, under and by virtue of the powers vested in me in that behalf by section 2 of the said Ordinances, do hereby on this 28th day of February, 1920, order and declare that the said land, as more fully described herein below, situate in the village of Udugama, in the Gangaboda pattu of the Galle District, in the Southern Province, and shown as lot 36 in block survey preliminary plan 528 and in the annexed diagram, and containing in extent 33 perches, is the property of the Crown.

Description of the Land referred to

The land commonly called or known as Galanagoda (reservation for road), situate in the village of Udugama, in the Gangaboda pattu of the Galle District, in the Southern Province, containing in extent 33 perches, shown as lot 36 in block survey preliminary plan 528 and in the annexed diagram, and bounded as follows: on the north by Galanagodadeniya declared to be the property of the Crown under the Waste Lands Ordinances; on the east by the road from Hiniduma to Galle; on the south by Galanagodakandekete (reservation for road) declared to be the property of the Crown under the Waste Lands Ordinances, Galanagodakandekete sold by the Crown (T. P. 330,444); on the west by T. P. 175,296.



Surveyor-General's Office,
Colombo, September 4, 1919.

Scale of 8 Chains to an Inch.

H. P. HARRISON,
for Surveyor-General.

February 28, 1920.

FREDERICK LEWIS,
Special Officer.

Kurunegala S. O. No. 2,921.

Order under Section 4, Sub-section (1), of "The Waste Lands Ordinances of 1897, 1899, 1900, and 1903,"
declaring Land to be Crown Property.

In the matter of the land commonly called or known as Gurugoda-ela (part), situate in the village of Ihala Baladora, in the Baladora korale of the Dewameddi hatpattu of the Kurunegala District, in the North-Western Province, and of "The Waste Lands Ordinances of 1897, 1899, 1900, and 1903."

WHEREAS in pursuance of section 1 of the said Ordinances it was duly notified on the 30th day of March, 1917, that if no claim to the land commonly called or known as Gurugoda-ela (part), situate in the village of Ihala Baladora, in the Baladora korale of the Dewameddi hatpattu of the Kurunegala District, in the North-Western Province, containing in extent 1 rood and 22 perches, and shown as lot 70 in block survey preliminary plan 1,661, and in the annexed diagram, was made to John Murray Davies, Special Officer appointed under section 28 of the said Ordinances, within the period of three months from the date specified in such notice, such land would be declared the property of the Crown, and dealt with on account of the Crown (*vide* Notice No. 6,279):

And whereas (1) Herat Mudiyansele Ausadahamy Vidane, (2) ditto Ukku Banda, (3) ditto Puchiappuhamy, (4) ditto Dingiri Banda, (5) Baladora Dissanayaka Mudiyansele Mudalihamy, (6) Herat Mudiyansele Ausadahamy, (7) Baladora Dissanayaka Mudiyansele Appuhamy, (8) Herat Mudiyansele Dingiri Banda (minor), (9) ditto Banda, (10) Baladora Herat Mudiyansele Mudalihamy, (11) ditto Malhamy, (12) ditto Kaluhamy, and (13) ditto Ukku Menika made claim thereto, and whereas the said claimants having been duly called upon by a notice in writing under section 4, sub-section (1), of the said Ordinances, duly served upon them to produce the evidence and documents upon which they might rely in proof of their claims; and whereas the said 11th claimant having not so appeared or produced such evidence and documents; and whereas the said 1st to the 4th claimants by an agreement in writing dated the 4th day of October, 1917, in consideration of being declared the owners of 23½ acres more or less of lot 13 of the notice and of the block survey preliminary plan 1,661, now shown as lot 13 on the same block survey preliminary plan and of lot 1 of the same notice and of the same block survey preliminary plan, the said 5th claimant by an agreement in writing dated the 4th day of October, 1917, in consideration of being declared the owner of (a) 5 acres more or less of lot 10, (b) 17½ acres more or less of lot 78 and (c) 11 acres more or less of lot 55 of the notice and of the block survey preliminary plan 1,661, now shown as lots (a) 10A, (b) 78, and (c) 55A respectively on the same block survey preliminary plan, the said 6th claimant for himself and as duly appointed representative of the said 8th claimant (minor) by an agreement in writing dated the 4th day of October, 1917, in consideration of the said 6th and 8th claimants being declared along with Herat Mudiyansele Appuhamy the owners of 7 acres more or less and 11 acres more or less of lot 13 of the notice and of the block survey preliminary plan 1,661, now shown as lots 13B and 13B respectively, on the same block survey preliminary plan, the said 7th claimant by an agreement in writing dated the 6th day of October, 1917, in consideration (a) of the said 7th claimant being declared the owner of 4½ acres more or less of lot 4 and (b) of Baladora Dissanayaka Mudiyansele Kapuruhamy being declared the owner of 4½ acres more or less of lot 13 of the notice and of the block survey preliminary plan 1,661, now shown as lots (a) 4A and (b) 13G respectively on the same block survey preliminary plan; and whereas the said 9th claimant by an agreement in writing dated the 4th day of October, 1917, in consideration of being declared along with Herat Mudiyansele Kiri Banda the owner of (a) 14 acres more or less and (b) 5 acres more or less of lot 84 of the notice and of the block survey

preliminary plan 1,661, now shown as lot (a) 84A and (b) 84B respectively, on the same block survey preliminary plan, the said 10th and 13th claimants by two agreements in writing dated 4th and 5th October, 1917, respectively, in consideration of being declared owners of $\frac{3}{4}$ acre more or less of lot 84 of the notice and of the block survey preliminary plan 1,661, now shown as lot 84E on the same block survey preliminary plan, and of lot 56 of the same notice and of the block survey preliminary plan 1,661, and the said 12th claimant by an agreement in writing dated the 5th day of October, 1917, in consideration of being declared owner of (a) $\frac{1}{2}$ acre more or less of lot 78 and (b) $15\frac{1}{2}$ acres more or less of lot 84 of the notice and of the block survey preliminary plan 1,661, now shown as lots (a) 78A and (b) 84D on the same block survey preliminary plan, withdrew claim to the above-mentioned lot 70 of this order; I, Norman Albert Hampton, Special Officer, appointed under section 28 of the said Ordinances, under and by virtue of the powers vested in me in that behalf by section 4 of the said Ordinances, do hereby on this 19th day of March, 1920, order and declare, under section 4, sub-section (1), of the said Ordinances, that the said land, as more fully described herein below, is the property of the Crown.

Description of the Land referred to.

The following lot situated in the village of Ihala Baladora, in the Baladora korale of the Dewameddi hatpattu of the Kurunegala District, in the North-Western Province, as described in the annexed diagram:—

Block survey preliminary plan 1,661.

Lot.	Name of Land.	Extent, A. R. P.
70	Gurugoda-ela (part)	0 1 22

and bounded as follows: on the north by Puwakgahakotuawelyaya claimed by Elakirihamilage Ausadahamy and others; on the east by Puwakgahakotuawelyaya claimed by Elakirihamilage Ausadahamy and others, a road from Padeniya to Baladora Gurugoda; on the south by the village limit of Baladora Gurugoda (part of Gurugoda-ela); on the west by the village limits of Baladora Gurugoda and Pahala Baladora (part of Gurugoda-ela).

[For Diagram see page 849.]

Kurunegala S. O. No. 2,922.

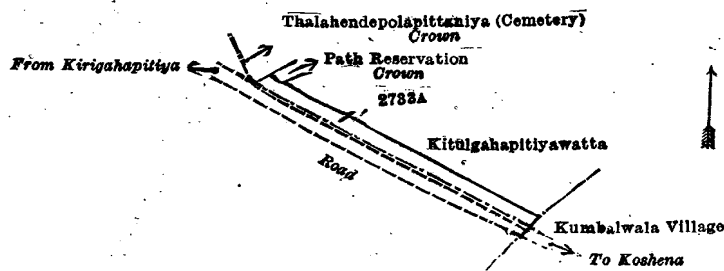
Order under Section 2 of "The Waste Lands Ordinances of 1897, 1899, 1900, and 1903," declaring Land to be Crown Property.

In the matter of the land commonly called or known as reservation for road, situate in the village of Wasaulla, in the Katugampola korale north of the Katugampola hatpattu of the Kurunegala District, in the North-Western Province, and of "The Waste Lands Ordinances of 1897, 1899, 1900, and 1903."

THE notice required by section 1 of "The Waste Lands Ordinances of 1897, 1899, 1900, and 1903," having been duly published in manner prescribed by that section in respect of the above-named land (*vide* Notice No. 7,435), and no claim having been made to the said land or to any interest therein within the period of three months from the date specified in the said notice, I, Howard Orme Fox, Special Officer appointed under section 28 of the said Ordinances, under and by virtue of the powers vested in me in that behalf by section 2 of the said Ordinances, do hereby on this 17th day of March, 1920, order and declare that the said land, as more fully described herein below, situate in the village of Wasaulla, in the Katugampola korale north of the Katugampola hatpattu of the Kurunegala District, in the North-Western Province, and shown as lot 2733A in preliminary plan 4,510 and in the annexed diagram, and containing in extent 39 perches, is the property of the Crown.

Description of the Land referred to

The land commonly called or known as reservation for road, situated in the village of Wasaulla, in the Katugampola korale north of the Katugampola hatpattu of the Kurunegala District, in the North-Western Province, containing in extent 39 perches, and shown as lot 2733A in preliminary plan 4,510 and in the annexed diagram, and bounded as follows: on the north by Thalahendepolapittaniya (cemetery) belonging to Crown, path reservation claimed by the Crown; on the east by Kitulgahapitiyawatta sold by the Crown, the village limit of Kumbalwala; on the south and west by the road from Kirigahapitiya to Koshena.



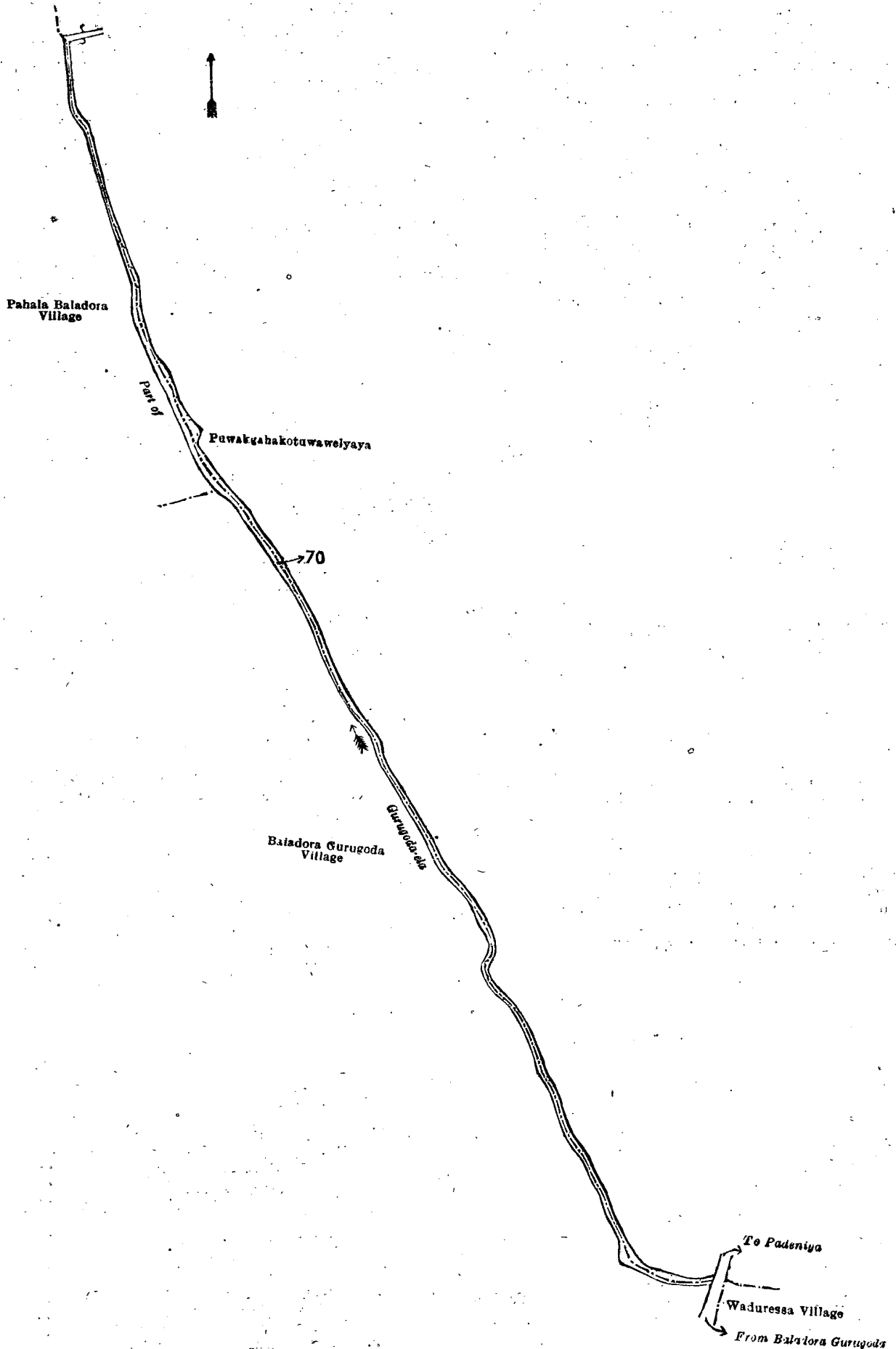
Surveyor-General's Office,
Colombo, September 27, 1919.

Scale of 4 Chains to an Inch.

H. P. HARRISON,
for Surveyor-General.

March 17, 1920.

H. O. Fox,
Special Officer.



Surveyor-General's Office,
Colombo, December 21, 1916.

March 19, 1920.

Scale of 4 Chains to an Inch.

N. A. HAMPTON,
Special Officer

A. H. G. DAWSON,
for Surveyor-General.

Kurunegala S. O. No. 2,923.

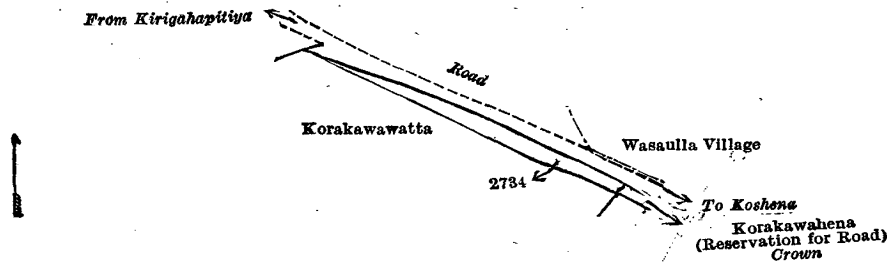
Order under Section 2 of "The Waste Lands Ordinances of 1897, 1899, 1900, and 1903,"
declaring Land to be Crown Property.

In the matter of the land commonly called or known as reservation for road, situate in the village of Minewa, in the Katugampola korale north of the Katugampola hatpattu of the Kurunegala District, in the North-Western Province, and of "The Waste Lands Ordinances of 1897, 1899, 1900, and 1903."

THE notice required by section 1 of "The Waste Lands Ordinances of 1897, 1899, 1900, and 1903," having been duly published in manner prescribed by that section in respect of the above-named land (*vide* Notice No. 7,436), and no claim having been made to the said land or to any interest therein within the period of three months from the date specified in the said notice, I, Howard Orme Fox, Special Officer appointed under section 28 of the said Ordinances, under and by virtue of the powers vested in me in that behalf by section 2 of the said Ordinances, do hereby on this 17th day of March, 1920, order and declare that the said land, as more fully described herein below, situate in the village of Minewa, in the Katugampola korale north of the Katugampola hatpattu of the Kurunegala District, in the North-Western Province, and shown as lot 2734 in preliminary plan 4,510 and in the annexed diagram, and containing in extent 26 perches, is the property of the Crown.

Description of the Land referred to.

The land commonly called or known as reservation for road, situated in the village of Minewa, in the Katugampola korale north of the Katugampola hatpattu of the Kurunegala District, in the North-Western Province, containing in extent 26 perches, and shown as lot 2734 in preliminary plan 4,510 and in the annexed diagram, and bounded as follows: on the north by the road from Kirigahapitiya to Koshena; on the east by the road from Kirigahapitiya to Koshena, Korakawahena (reservation for road) claimed by Crown; on the south and west by Korakawawatta claimed by Don Philip Wijewardene and the Crown.



Surveyor-General's Office,
Colombo, September 27, 1919.

Scale of 4 Chains to an Inch.

H. P. HARRISON,
for Surveyor-General.

March 17, 1920.

H. O. Fox,
Special Officer.

Anuradhapura S. O. No. 1,043.

Order under Section 2 of "The Waste Lands Ordinances of 1897, 1899, 1900, and 1903,"
declaring Lands to be Crown Property.

In the matter of the lands commonly called or known as Migaharoda, adipara (footpath), &c., situate in the village of Katupola, in the Kandu tulana of the Kanadara korale of the Nuwaragam palata, in the North-Central Province, and of "The Waste Lands Ordinances of 1897, 1899, 1900, and 1903."

THE notice required by section 1 of "The Waste Lands Ordinances of 1897, 1899, 1900, and 1903," having been duly published in manner prescribed by that section in respect of the above-named lands (*vide* Notice No. 7,438), and no claim having been made to the said lands or to any interest therein within the period of three months from the date specified in the said notice, I, Norman Albert Hampton, Special Officer, appointed under section 28 of the said Ordinances, under and by virtue of the powers vested in me in that behalf by section 2 of the said Ordinances, do hereby on this 15th day of March, 1920, order and declare that the said lands, as more fully described herein below, situate in the village of Katupola, in the Kandu tulana of the Kanadara korale of the Nuwaragam palata, in the North-Central Province, and shown as lots 1, 2, 3, 4, 5, 6, 7, 8, 9½, 10, 11, 12, 13, 14, 17, 19, 20, 21, 26, 27, 28, 29, 30, 31, 32, 33, 34, 35, 36, 37, 38, 39, 40, 41, 42, 43, 47, 48, 49, 50, 51, 52, 53, 54, 55, 56, 58, 59, 60, 61, 62, 63, 64, 65, and 66 in block survey preliminary plan 774 and in the annexed diagram, and containing in extent 2,508 acres 1 rood and 24 perches, are the property of the Crown.

Description of the Lands referred to.

The following lots situated in the village of Katupola, in the Kandu tulana of the Kanadara korale of the Nuwaragam palata, in the North-Central Province, as described in the annexed diagram:—

Block survey preliminary plan 774.

Lot.	Name of Land.	Extent, A. R. P.	Lot.	Name of Land.	Extent, A. R. P.
1 ..	Migaharoda	.. 678 2 1	19 ..	Tisbamba (sanitary reserve)	.. 1 1 38
2 ..	Adipara (footpath)	.. 0 0 23	20 ..	Wekandebima (tank bund reservation)	.. 3 2 36
3 ..	Migaharoda	.. 23 3 26	21 ..	Horow-ela (field channel)	.. 0 0 8
4 ..	Tammannawa-ela (stream)	.. 3 0 5	26 ..	Mukalana	.. 8 1 10
5 ..	Adipara (footpath)	.. 0 0 5	27 ..	Do. (reservation for path to cemetery)	.. 0 0 9
6 ..	Wan-ela (stream)	.. 1 0 31	28 ..	Minipitiya (cemetery)	.. 0 2 0
7 ..	Adipara (footpath)	.. 0 0 9	29 ..	Wan-ela (stream)	.. 1 2 34
8 ..	Do. (do.)	.. 0 0 4	30 ..	Mukalana	.. 108 1 28
9½ ..	Migaharoda	.. 1 1 8	31 ..	Katupotawawa (tank and bund)	.. 91 1 20
10 ..	Adipara (footpath)	.. 0 0 6	32 ..	Adipara (footpath)	.. 0 0 10
11 ..	Migaharoda	.. 63 0 38	33 ..	Landa (reservation for path)	.. 0 2 6
12 ..	Adipara (footpath)	.. 0 0 22	34 ..	Do. (channel reservation)	.. 129 2 13
13 ..	Waste land (reservation for footpath)	.. 0 0 27	35 ..	Do. (reservation for path)	.. 1 1 2
14 ..	Landa	.. 50 3 3	36 ..	Adipara (footpath)	.. 0 0 24
17 ..	Horow-ela (field channel)	.. 0 0 14			

Lot.	Name of Land.	Extent, A. R. P.	Lot.	Name of Land.	Extent, A. R. P.
37 ..	Adipara (footpath) ..	0 0 5	54 ..	Mukalana ..	1 2 6
38 ..	Kuda Tammannewawewa (tank bund) ..	1 2 7	55 ..	Adipara (footpath) ..	0 0 1
	(abandoned)		56 ..	Wan-ela (stream) ..	0 3 12
39 ..	Maha Tammannewawewa (do.) ..	1 0 31	58 ..	Horow-ela (field channel) ..	0 0 14
40 ..	Kandu-ela (stream) ..	2 2 0	59 ..	Mukalana ..	34 2 0
41 ..	Ela (stream) ..	0 0 23	(0 ..	Adipara (footpath) ..	0 0 13
42 ..	Mukalana ..	913 0 38	61 ..	Siyambalagaswewa-ela (stream) ..	1 1 19
43 ..	Main road ..	3 3 39	62 ..	Mukalana ..	103 2 3
47 ..	Adipara (footpath) (half the area) ..	0 0 31	63 ..	Ela (stream) ..	0 0 35
48 ..	Do. (do.) ..	0 0 25	64 ..	Adipara (footpath) ..	0 0 20
49 ..	Mukalana ..	24 2 14	65 ..	Siyambalagaswewa (tank bund) ..	1 0 3
50 ..	Alappankulama-ela (stream) ..	0 3 17	(abandoned) ..		
51 ..	Mukalana ..	17 2 12	66 ..	Mukalana ..	201 3 16
52 ..	Adipara (footpath) ..	0 0 24			
53 ..	Alappankulama (tank and bund) ..	27 0 36			2,508 1 24

and bounded as follows : on the north by the village limit of Wellamorana, the village limit of Kuda Kirindegama ; on the east by the village limit of Karadikkulama, the village limit of Maradankadawala ; on the south by the village limit of Wellaragama ; on the west by the road from Galkulama to Mihintale (the village limits of Kawarakulama, Nelunkanniya, Hammillewa, and Sattambakulama).

NOTE.—The following lots lying within the above-mentioned boundaries are excluded from this order, and their aggregate acreage of 21 acres and 7 perches is not included in the acreage of 2,508 acres 1 rood and 24 perches given above :—

Block survey preliminary plan 774.

Lot.	Name of Land.	Extent, A. R. P.	Lot.	Name of Land.	Extent, A. R. P.
A 9 ..	Accarawela (T. P. 292,670) ..	1 2 12	B 16 ..	Watuidama ..	1 2 20
A 22 ..	Do. ..	0 0 39	18 ..	Gangoda ..	1 1 3
A 23 ..	Do. (T. P. 292,674) ..	5 0 1	57 ..	Waste land T. P. 238,625) ..	2 0 14
A 24 ..	Do. ..	0 1 23			
A 25 ..	Furanwela ..	6 1 34			21 0 7
B 15 ..	Watuidama ..	2 1 21			

[For Diagram see page 852.]

Anuradhapura S. O. No. 1,044.

Order under Section 2 of "The Waste Lands Ordinances of 1897, 1899, 1900, and 1903," declaring Lands to be Crown Property.

In the matter of the lands commonly called or known as Galemukulana, path, &c., situate in the village of Galmaduwa, in the Elimeda tulana of the Kanadara korale of the Nuwaragam palata, in the North-Central Province, and of "The Waste Lands Ordinances of 1897, 1899, 1900, and 1903."

THE notice required by section 1 of "The Waste Lands Ordinances of 1897, 1899, 1900, and 1903," having been duly published in manner prescribed by that section in respect of the above-named lands (*vide* Notice No. 7,445), and no claim having been made to the said lands or to any interest therein within the period of three months from the date specified in the said notice, I, Norman Albert Hampton, Special Officer appointed under section 28 of the said Ordinances, under and by virtue of the powers vested in me in that behalf by section 2 of the said Ordinances, do hereby on this 23rd day of March, 1920, order and declare that the said lands, as more fully described herein below, situate in the village of Galmaduwa, in the Elimeda tulana of the Kanadara korale of the Nuwaragam palata, in the North-Central Province, and shown as lots 1, 2, 3, 4, 5, 6, 7, 8, 9, 10, 11, 12, 13, 14, 15, 16, 21, 23, 25, 26, 27, 28, 29, 30, 31, 32, 33, 34, 35, 36, and 37 in block survey preliminary plan 776 and in the annexed diagram, and containing in extent 420 acres, 2 roods and 5 perches, are the property of the Crown.

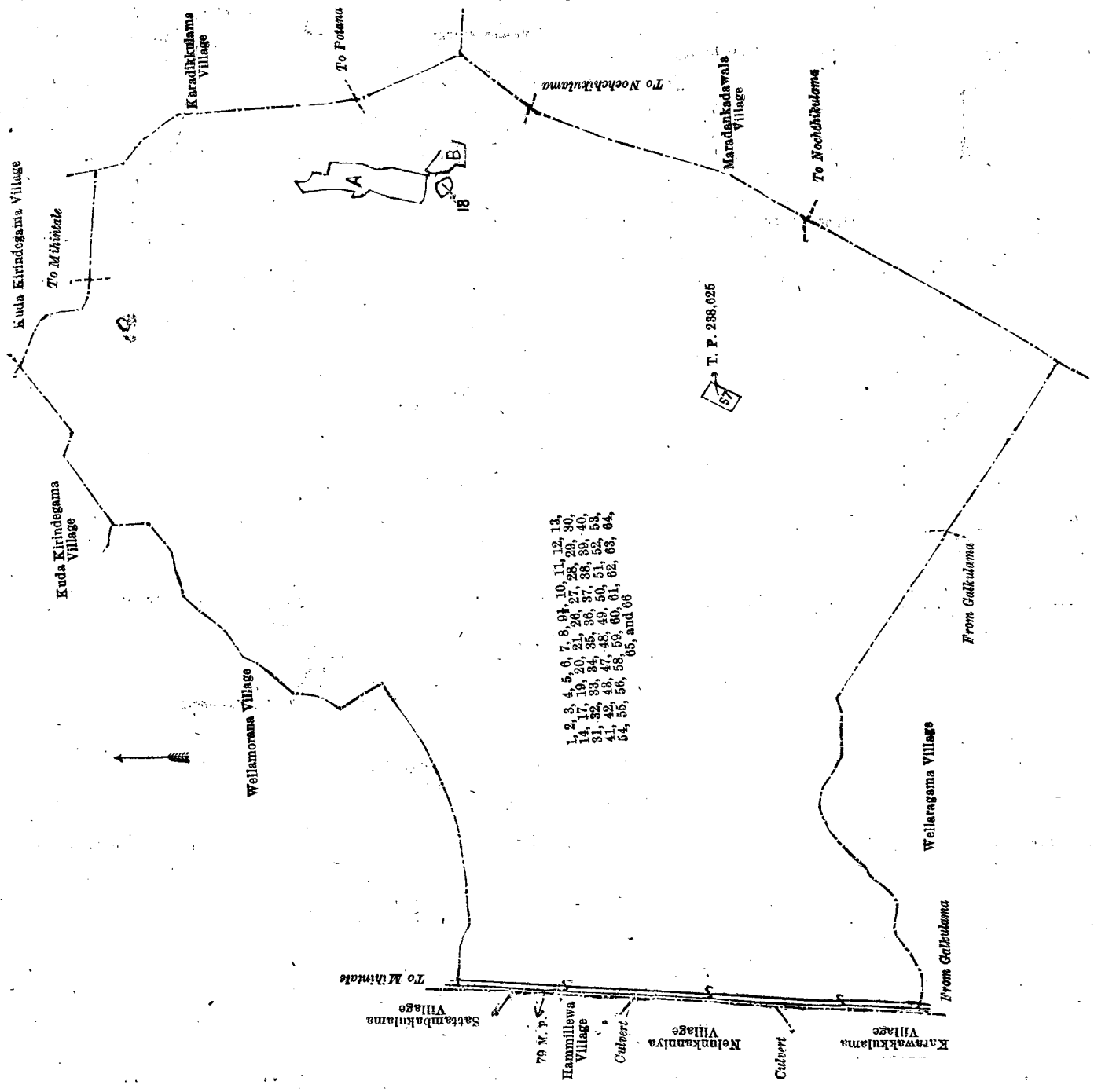
Description of the Lands referred to.

The following lots situated in the village of Galmaduwa, in the Elimeda tulana of the Kanadara korale of the Nuwaragam palata, in the North-Central Province, as described in the annexed diagram :—

Block survey preliminary plan 776.

Lot.	Name of Land.	Extent, A. R. P.	Lot.	Name of Land.	Extent, A. R. P.
1 ...	Galemukulana ..	18 0 34	23 ..	Alutwatta ..	0 0 20
2 ...	Path ..	0 3 12	25 ..	Path and reservation ..	0 0 8
3 ...	Veeragahamukulana ..	5 2 28	26 ..	Wekandebima (reservation for tank bund) ..	0 1 12
4 ...	Malhena ..	152 1 27	27 ..	Path (includes reservation) ..	0 1 7
5 ...	Kattuhena (chena reserve) ..	30 0 15	28 ..	Part of path (includes reservation) ..	0 0 12
6 ...	Galmaduwwewa (tank and bund) ..	37 2 25	29 ..	Medahena ..	1 0 3
7 ...	Wekandebima (reservation for tank bund) ..	1 1 14	30 ..	Footpath ..	0 0 3
8 ...	Reservation for path to cemetery ..	0 0 12	31 ..	Part of footpath ..	0 0 3
9 ...	Cemetery ..	0 2 0	32 ..	Yoda-ela (abandoned bund) ..	0 2 26
10 ...	Rambawewa bund (abandoned) ..	0 2 5	33 ..	Part of ela (stream) ..	0 0 3
11 ..	Heenlanda ..	97 0 24	34 ..	Yoda-ela (abandoned bund) ..	0 0 4
12 ..	Part of Patane-oya (stream) ..	3 0 29	35 ..	Nitulhena ..	8 1 27
13 ..	Footpath ..	0 0 10	36 ..	Ela (stream) ..	0 1 1
14 ..	Parehena ..	4 1 38	37 ..	Mahahena ..	55 1 25
15 ..	Ela (stream) ..	0 2 14			
16 ..	Footpath ..	0 0 18			420 2 5
21 ..	Tisbamba (sanitary reserve) ..	0 3 26			

and bounded as follows : on the north by the village limit of Potana, the village limit of Karunjankulama ; on the east by the village limit of Surukkulama, a footpath to Surukkulama, the village limit of Surukkulama, a footpath to Padukkulama, the village limit of Surukkulama ; on the south by the village limit of Pudukkulama ; on the west by the village limit of Karadikkulama (part of Potane-oya), the village limit of Potana.



Surveyor-General's Office,
Colombo, November 5, 1919.

Scale of 32 Chains to an Inch.

H. P. HARRISON,
for Surveyor-General.

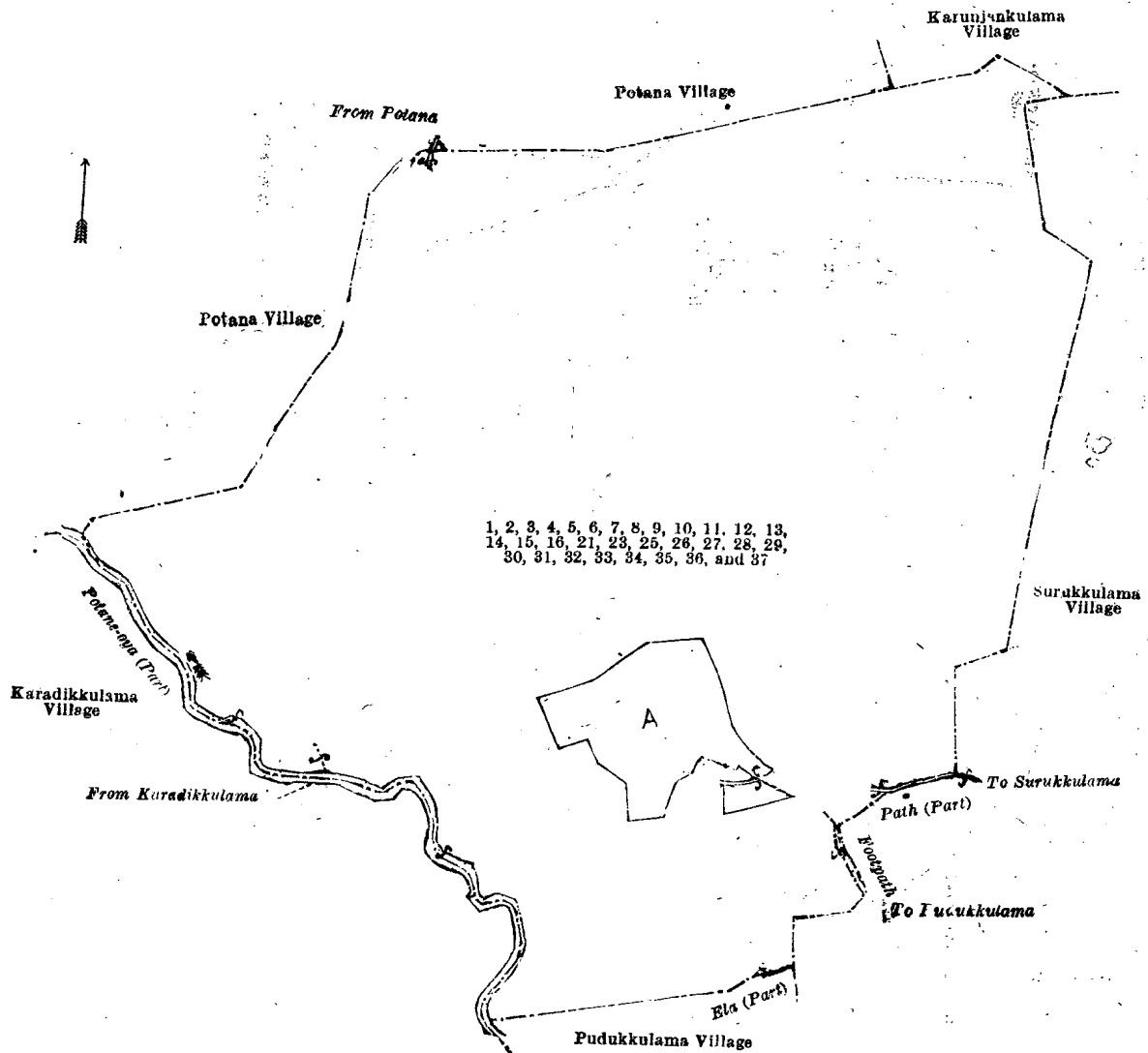
March 15, 1920.

N. A. HAMPTON,
Special Officer.

NOTE.—The following lots lying within the above-mentioned boundaries are excluded from this order, and their aggregate acreage of 16 acres 2 roods and 17 perches is not included in the acreage of 420 acres 2 roods and 5 perches given above :—

Block survey preliminary plan 776.

Lot.	Name of Land:	Extent, A. R. P.	Lot.	Name of Land.	Extent, A. R. P.
A 17	Palugahahena	1 0 5	A 22	Gangoda	1 1 0
A 18	Accarawela (P. Ps. 287,096 and 183,145)	2 1 12	A 24	Wekandekela	1 0 3
19	Diulgahalanda	1 0 15			16 2 17
A 20	Paranawela	9 3 22			



1, 2, 3, 4, 5, 6, 7, 8, 9, 10, 11, 12, 13,
14, 15, 16, 21, 23, 25, 26, 27, 28, 29,
30, 31, 32, 33, 34, 35, 36, and 37

Surveyor-General's Office,
Colombo, October 24, 1919.

Scale of 16 Chains to an Inch.

H. P. HARRISON,
for Surveyor-General.

N. A. HAMPTON,
Special Officer.

March 23, 1920.

Anuradhapura S. O. No. 1,045.

**Order under Section 2 of "The Waste Lands Ordinances of 1897, 1899, 1900, and 1903,"
declaring Lands to be Crown Property.**

In the matter of the lands commonly called or known as Buruthagahamukalana, path, &c., situate in the village of Surukkulama, in the Elimeda tulana of the Kanadara korale of the Nuwaragam palata, in the North-Central Province, and of "The Waste Lands Ordinances of 1897, 1899, 1900, and 1903."

THE notice required by section 1 of "The Waste Lands Ordinances of 1897, 1899, 1900, and 1903," having been duly published in manner prescribed by that section in respect of the above-named lands (*vide* Notice No. 7,425), and no claim having been made to the said lands or to any interest therein within the period of three months from the date specified in the said notice, I, Norman Albert Hampton, Special Officer appointed under section 28 of the said Ordinances, under and by virtue of the powers vested in me in that behalf by section 2 of the said Ordinances, do hereby on this 15th day of March, 1920, order and declare that the said lands, as more fully described herein below, situate in the village of Surukkulama, in the Elimeda tulana of the Kanadara korale of the Nuwaragam palata, in the North-Central Province, and shown as lots 1, 2, 3, 4, 5, 6, 7, 8, 9, 10, 11, 12, 13, 14, 15, 16, 17, 18, 23, 25, 26, and 27 in block survey preliminary plan 777 and in the annexed diagram, and containing in extent 308 acres and 9 perches, are the property of the Crown.

Description of the Lands referred to.

The following lots situated in the village of Surukkulama, in the Elimeda tulana of the Kanadara korale of the Nuwaragam palata, in the North-Central Province, as described in the annexed diagram:—

Block survey preliminary plan 777.

Lot.	Name of Land.	Extent, A. R. P.	Lot.	Name of Land.	Extent, A. R. P.
1	Buruthagahamukalana	20 1 11	7	Footpath	0 0 22
2	Path	0 0 39	8	Mylagahalanda	67 3 34
3	Karuwalagahamukalana	3 2 27	9	Surukkulamawewa (tank and bund)	42 1 31
4	Weeragaslanda	79 1 31	10	Wekandebima (bund reservation)	2 3 27
5	Mahaparehena (chena reservation)	50 0 22	11	Footpath	0 0 7
6	Path (includes reservation)	1 0 3	12	Path	0 0 6

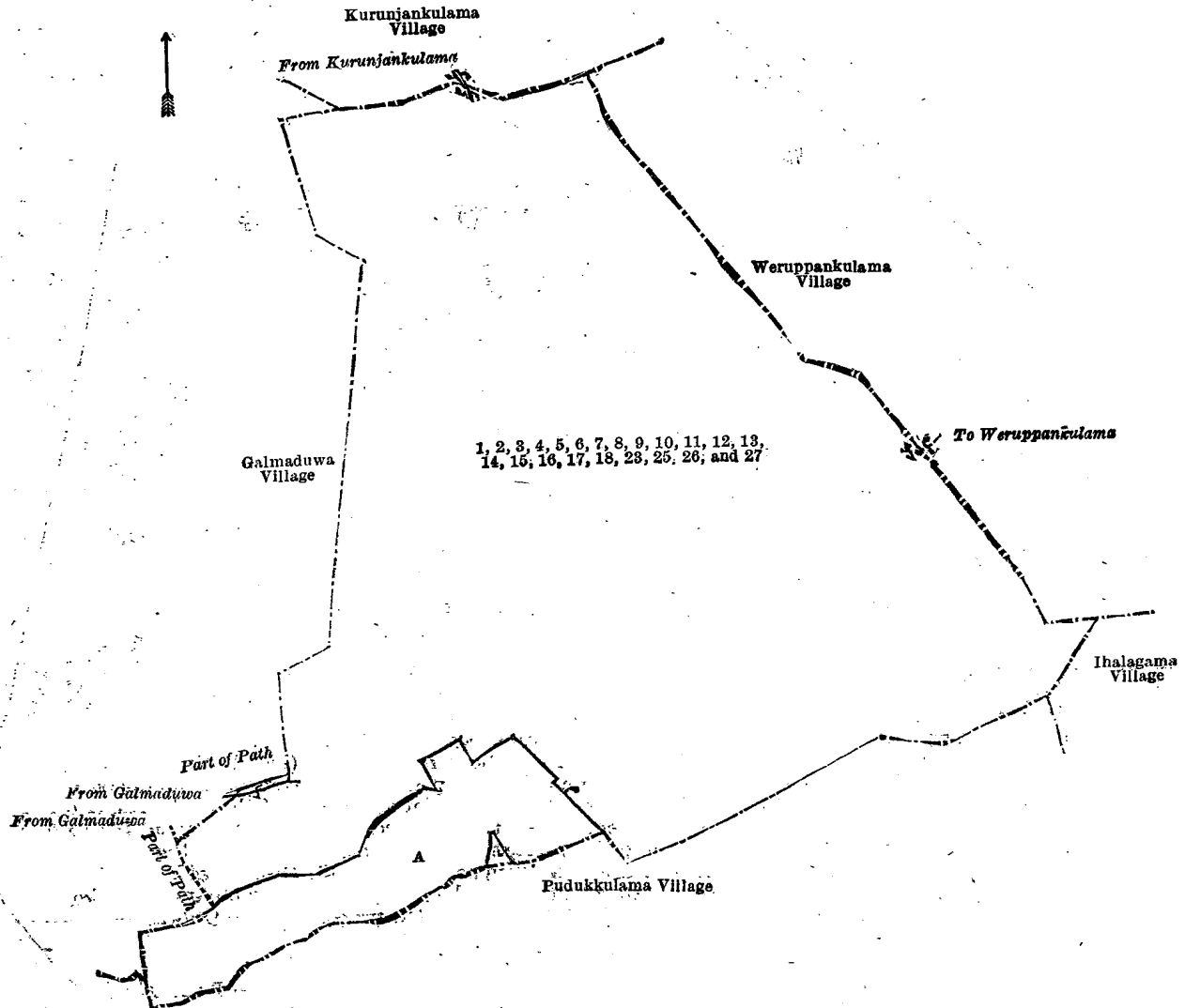
Lot.	Name of Land.	Extent, A. R. P.	Lot.	Name of Land.	Extent, A. R. P.
13	Cemetery	.. 0 2 0	23	Serugahalanda	.. 2 1 22
14	Kudahena	.. 19 3 11	25	Reservation and path	.. 0 0 15
15	Path	.. 0 1 18	26	Medahena	.. 0 2 0
16	Path and reservation (half the area)	.. 0 0 12	27	Tank bund (half the area of bund)	.. 0 0 15
17	Welkatuwa	.. 15 3 13			
18	Footpath (half the area)	.. 0 0 3			308 0 9

and bounded as follows: on the north by the village limit of Galmaduwa, the village limit of Kurunjankulama; on the east by the village limit of Weruppankulama, the village limit of Ihalagama; on the south by the village limit of Pudukkulama; on the west by the village limit of Pudukkulama, part of path from Galmaduwa, the village limit of Galmaduwa, part of path from Galmaduwa, the village limit of Galmaduwa.

NOTE.—The following lots lying within the above-mentioned boundaries are excluded from this order, and their aggregate acreage of 30 acres 1 rood and 8 perches is not included in the acreage of 308 acres and 9 perches given above:—

Block survey preliminary plan 777.

Lot.	Name of Land.	Extent, A. R. P.	Lot.	Name of Land.	Extent, A. R. P.
A 19	Accarawela, T. P. 157,350	.. 4 2 10	A 24	Wekandeaccarawela, T. P. 232,754	3 1 38
A 20	Welbima	.. 0 1 24			
A 21	Puranawela	.. 20 3 12			30 1 8
A 22	Gangoda	.. 1 0 4			



Surveyor-General's Office,
Colombo, October 16, 1919.

Scale of 16 Chains to an Inch.

H. P. HARRISON,
for Surveyor-General.

March 15, 1920.

N. A. HAMPTON,
Special Officer.

Anuradhapura S. O. No. 1,046.

Order under Section 2 of "The Waste Lands Ordinances of 1897, 1899, 1900, and 1903,"
declaring Lands to be Crown Property.

In the matter of the lands commonly called or known as Nikawewehena, ela (stream), &c; situate in the village of Ihalagama, in the Elimeda tulana of the Kanadara korale of the Nuwaragam palata, in the North-Central Province, and of "The Waste Lands Ordinances of 1897, 1899, 1900, and 1903."

THE notice required by section 1 of "The Waste Lands Ordinances of 1897, 1899, 1900, and 1903," having been duly published in manner prescribed by that section in respect of the above-named lands (*vide* Notice No. 7,450), and no claim having been made to the said lands or to any interest therein within the period of three months from the date specified in the said notice, I, Norman Albert Hampton, Special Officer appointed under section 28 of the said Ordinances, under and by virtue of the powers vested in me in that behalf by section 2 of the said Ordinances, do hereby on this 23rd day of March, 1920, order and declare that the said lands, as more fully described herein below, situate in the village of Ihalagama, in the Elimeda tulana of the Kanadara korale of the Nuwaragam palata, in the North-Central Province, and shown as lots 1, 2, 3, 4, 5, 6, 7, 8, 9, 10, 11, 12, 13, 14, 15, 17, 24, 30, 31, 32, 33, 34, 35, 36, 37, 38, 39, 40, 41, 42, 43, 44, 45, 46, 47, 48, 52, and 53 in block survey preliminary plan 780 and in the annexed diagram, and containing in extent 757 acres and 10 perches, are the property of the Crown.

Description of the Lands referred to.

The following lots situated in the village of Ihalagama, in the Elimeda tulana of the Kanadara korale of the Nuwaragam palata, in the North-Central Province, as described in the annexed diagram:—

Block survey preliminary plan 780.

Lot.	Name of Land.	Extent, A. R. P.	Lot.	Name of Land.	Extent, A. R. P.
1	Nikawewahena	2 2 36	33	Minipitiya (cemetery)	0 2 0
2	Ela (stream)	0 0 31	34	Path (reservation for approach road to cemetery)	0 0 3
3	Nikawewa (tank bund)	0 1 34	35	Path	1 0 31
4	Mailagahahena	131 0 1	36	Pinpara (half the area of road)	0 0 39
5	Footpath	0 0 21	37	Kabaragoyawewa (tank bund)	0 0 8
6	Dambagahahena	18 2 21	38	Meegahahena	139 2 22
7	Path	1 0 27	39	Path (cart track)	0 3 7
8	Kohombagahahena	76 2 3	40	Dambagahahena	53 0 5
9	Path (cart track)	0 1 39	41	Ela (stream)	0 1 30
10	Dambagahalanda (reservation for cart track)	0 3 19	42	Weeragahahena	91 0 3
11	Dambagahalanda (chena reserve)	81 0 11	43	Kaluweragaswewa (tank and bund)	21 0 27
12	Reservation for road	0 0 11	44	Reservation for bund	1 2 16
13	Path	1 0 6	45	Path (cart track)	0 1 11
14	Ihalagamawewa (tank and bund)	44 0 28	46	Horrow-ela (channel)	0 1 4
15	Horrow-ela (channel)	0 0 15	47	Weeragahakele	9 1 14
17	Gangoda (reservation for bund)	0 0 34	48	Reservation for road	0 0 20
24	Tisbamba (sanitary reserve)	2 2 37	52	Kumbukgahakele	13 3 12
30	Wekanda (reservation for bund)	1 1 6	53	Part of Galkulame-oya (stream)	0 2 23
31	Footpath	0 0 4			
32	Kongahahena	59 3 31			757 0 10

and bounded as follows: on the north by the village limit of Weruppankulama; on the east by the village limit of Weruppankulama, the village limit of Nivitigama; on the south by the Galkulama-oya (part); on the west by the village limit of Tirappane, the village limit of Pudukkulama, the village limit of Surukkulama.

NOTE.—The following lots lying within the above-mentioned boundaries are excluded from this order, and their aggregate acreage of 47 acres and 2 perches is not included in the acreage of 757 acres and 10 perches given above:—

Block survey preliminary plan 780.

Lot.	Name of Land.	Extent, A. R. P.	Lot.	Name of Land.	Extent, A. R. P.
A 16	Gangoda	2 1 39	A 27	Ihalawela	0 0 18
A 18	Do.	0 0 19	A 28	Do.	0 1 17
A 19	Do.	0 0 9	A 29	T. Ps. 157, 330, 197, 938, and 227,200	5 0 19
A 20	Do.	0 0 24	B 49	Pinkumbura	0 0 24
A 21	Do.	0 0 9	B 50	T. Ps. 274, 963, 328, 926, and 329,265	7 1 21
A 22	Do.	0 0 13	B 51	Meegahahena	2 0 15
A 23	Do.	0 0 33			
A 25	Bogahahena	4 0 26			47 0 2
A 26	Puranawela	24 1 36			

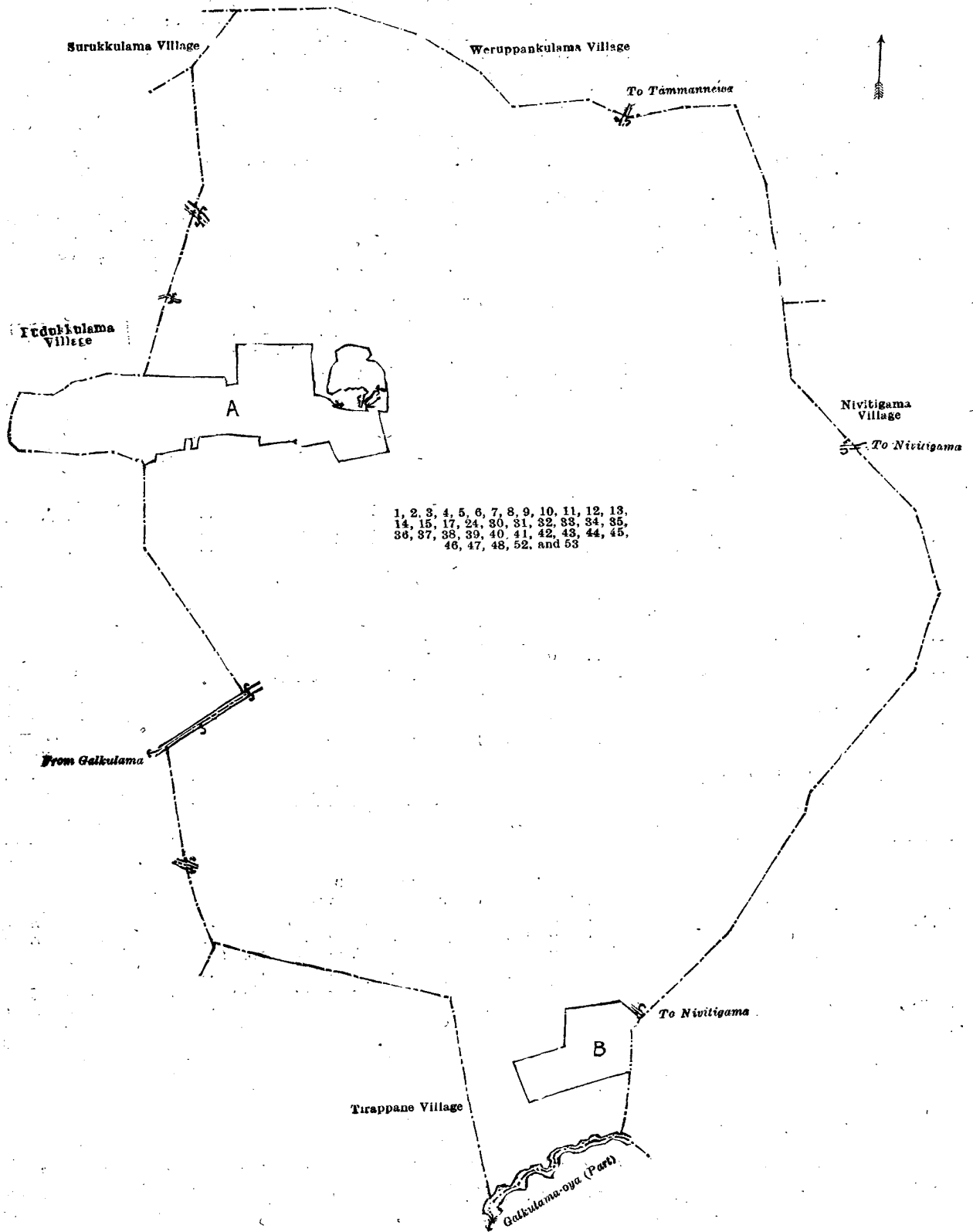
[For Diagram see page 856.]

Uva S. O. No. 2,442.

Order under Section 4, Sub-section (1), of "The Waste Lands Ordinances of 1897, 1899, 1900, and 1903."

In the matter of the lands commonly called or known as Tanahenewatta and Watagodakumbureaskanatta, situate in the village of Rawanaella, in the Kumbalwela korale of the Yatikinda division, in the Province of Uva, and of "The Waste Lands Ordinances of 1897, 1899, 1900, and 1903."

WHEREAS in pursuance of section 1 of the said Ordinances it was duly declared and notified on the 28th day of September, 1917, that if no claim to the lands commonly called or known as Tanahenewatta and Watagodakumbureaskanatta, situate in the village of Rawanaella, in the Kumbalwela korale of the Yatikinda division, in the Province of Uva, containing in extent 1 rood and 23 perches and shown as lots 47D and 55B in block survey preliminary plan 280 and in the annexed diagram, was made to John Murray Davies, Special Officer appointed under section 28 of the said Ordinances, within the period of three months from the date specified in the said notice, such lands would be declared the property of the Crown, and dealt with on account of the Crown (*vide* Notice No. 6,588):



Surveyor-General's Office,
Colombo, October 21, 1919.

Scale of 16 Chains to an Inch.

H. P. HARRISON,
for Surveyor-General.

March 23, 1920.

N. A. HAMPTON,
Special Officer.

And whereas Ellemahagedera Ratnayaka Mudiyansele Menikrala, made claim thereto, and John Murray Davies, Special Officer appointed under section 28 of the said Ordinances, made due inquiry into such claim, and whereas the said claimant and the aforesaid John Murray Davies, with the consent of His Excellency the Governor, came to an agreement in writing dated the 10th day of July, 1918, concerning the said lands, under section 4, sub-section (1), of the said Ordinances, whereby it was agreed that the said claimant should be declared the purchaser of the said lands upon payment on or before the 10th day of October, 1918, to the Government Agent at Badulla, or to the Settlement Officer, of a sum of Rupees Nine only (Rs. 9), as the purchase amount of the said lands, and whereas the said amount has been duly paid by the said claimant, he is hereby, in pursuance of the agreement afore-mentioned, declared to be the purchaser of the said lands, as more fully described herein below.


Description of the Lands referred to.

The following lots situated in the village of Rawanaella, in the Kumbalwela korale of Yatikinda division, in the Province of Uva, as described in the annexed diagrams:—

I.—Block survey preliminary plan 280.

Lot.	Name of Land.	Extent, A. R. P.
47D ..	Tanahenewatta	0 0 31

and bounded as follows: on the north by an ela; on the east by Tanahenewatta sold to Kahagollegedera Weerasingha Mudiyansele Punchirale Appuhamy under the Waste Lands Ordinances; on the south by Tanahena sold to Kahagollegedera Mutu Menika under the Waste Lands Ordinances; on the west by Kahagollegederawatta claimed by B. G. Punchiappu Bass.



Surveyor-General's Office,
Colombo, November 25, 1919.

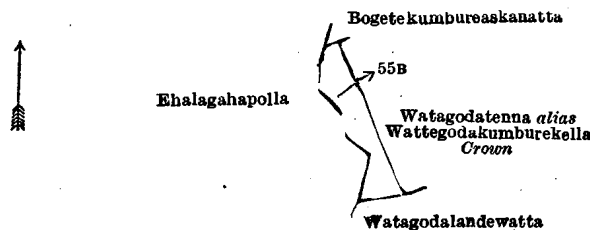
Scale of 4 Chains to an Inch.

H. P. HARRISON,
for Surveyor-General.

II.—Block survey preliminary plan 280.

Lot.	Name of Land.	Extent, A. R. P.
55B ..	Watagodakumbureaskanatta	0 0 32

and bounded as follows: on the north by Bogetekumbureaskanatta sold to Bentotagamage Punchiappuhamy under the Waste Lands Ordinances; on the east by Watagodattenna *alias* Wattegodakumburekella to be declared the property of the Crown under the Waste Lands Ordinances; on the south by Watagodalandewatta claimed by P. Dantuwa; on the west by Ehalagahapolla claimed by Rawana Weerakoon Mudiyansele Mutu Menika.



Surveyor-General's Office,
Colombo, November 25, 1919.

Scale of 4 Chains to an Inch.

H. P. HARRISON,
for Surveyor-General.

M. T. ARCHIBALD,
Special Officer.

January 12, 1920.

Uva S. O. No. 2,443.

Order under Section 4, Sub-section (1), of "The Waste Lands Ordinances of 1897, 1899, 1900, and 1903," admitting Land to be Private Property.

In the matter of the lands commonly called or known as Asweddumahena and Asweddumekumburehena *alias* Pillakadetalawa, situate in the village of Rawanaella, in the Kumbalwela korale of the Yatikinda division, in the Province of Uva, and of "The Waste Lands Ordinances of 1897, 1899, 1900, and 1903."

WHEREAS in pursuance of section 1 of the said Ordinances it was duly notified on the 28th day of September, 1917, that if no claim to the lands commonly called or known as Asweddumahena and Asweddumekumburehena *alias* Pillakadetalawa, situate in the village of Rawanaella, in the Kumbalwela korale of the Yatikinda division, in the Province of Uva, containing in extent 2 acres and 1 perch and shown as lots 30 and 31B in block survey preliminary plan 280 and in the annexed diagram, was made to John Murray Davies, Special Officer appointed under section 28 of the said Ordinances, within the period of three months from the date specified in the said notice, such lands would be declared the property of the Crown, and dealt with on account of the Crown (*vide* Notice No. 6,588):

And whereas Attalekumbure-idame Aparekke Jayasundara Mudiyansele Appuhamy, as trustee of the Rawanaella vihare made claim thereto, and John Murray Davies, the aforesaid Special Officer made due inquiry into such claim; I, Mungo Tennent Archibald, Special Officer appointed under section 28 of the said Ordinances, with the consent of His Excellency the Governor, do hereby, in pursuance of the agreement dated the 12th day of September, 1918, admit the claim of the said vihare to the said lands as more fully described herein below, under section 4, sub-section (1), of the said Ordinances.

Description of the Lands referred to.

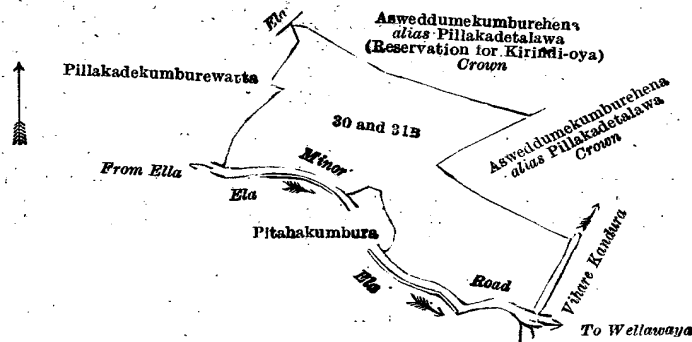
The following lots situated in the village of Rawanaella, in the Kumbalwela korale of the Yatikinda division, in the Province of Uva, as described in the annexed diagram:—

Block survey preliminary plan 280.

Lot.	Name of Land.	Extent, A. R. P.
30 ..	Asweddumahena	0 3 33
31B ..	Asweddumekumburehena <i>alias</i> Pillakadetalawa	1 0 8
		<hr/>
		2 0 1

C 3

and bounded as follows: on the north by Asweddumekumburehena *alias* Pillakadetalawa (reservation for Kirindi-oya) to be declared the property of the Crown under the Waste Lands Ordinances; on the east by Asweddumekumburehena *alias* Pillakadetalawa to be declared the property of the Crown under the Waste Lands Ordinances, the Viharekandura; on the south by the minor road from Wellawaya to Ella (an ela), Pitahakumbura claimed by the trustees of the Ella Vihare, the minor road from Wellawaya to Ella (on ela); on the west by Pillakadekumburewatta claimed by the trustees of the Ella Vihare, an ela.



Surveyor-General's Office,
Colombo, November 25, 1919.

Scale of 4 Chains to an Inch.

H. P. HARRISON,
for Surveyor-General.

January 12, 1920.

M. T. ARCHIBALD,
Special Officer.

Uva S. O. No. 2,444.

Order under Section 4, Sub-section (1), of "The Waste Lands Ordinances of 1897, 1899, 1900, and 1903."

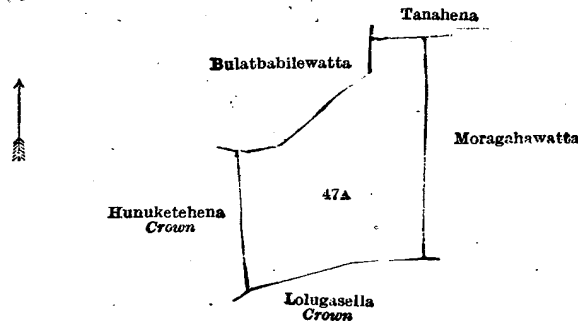
In the matter of the land commonly called or known as Moragahawattehena, situate in the village of Rawanaella, in the Kumbalwela korale of the Yatikinda division, in the Province of Uva, and of "The Waste Lands Ordinances of 1897, 1899, 1900, and 1903."

WHEREAS in pursuance of section 1 of the said Ordinances it was duly declared and notified on the 28th day of September, 1917, that if no claim to the land commonly called or known as Moragahawattehena, situate in the village of Rawanaella, in the Kumbalwela korale of the Yatikinda division, in the Province of Uva, containing in extent 1 acre 2 roods and 9 perches, and shown as lot 47A in block survey preliminary plan 280 and in the annexed diagram, was made to John Murray Davies, Special Officer appointed under section 28 of the said Ordinances, within the period of three months from the date specified in the said notice, such land would be declared the property of the Crown, and dealt with on account of the Crown (*vide* Notice No. 6,588):

And whereas (1) Bandaranayaka Herat, Mudiyansele Heen Bandar Katugaha, (2) ditto Punchi Bandar Katugaha, (3) ditto Gunadasa Bandar Katugaha made claim thereto, and John Murray Davies, Special Officer appointed under section 28 of the said Ordinances, made due inquiry into such claim, and whereas the said claimants and the aforesaid John Murray Davies, with the consent of His Excellency the Governor, came to an agreement in writing dated the 17th, 20th, and 29th days of July, 1918, concerning the said land, under section 4, sub-section (1), of the said Ordinances, whereby it was agreed that the said claimants should be declared the purchasers, in the proportions of $\frac{1}{4}$ to the 1st, $\frac{1}{4}$ to the 2nd, and $\frac{1}{4}$ to the 3rd claimants, of the said land upon payment on or before the 31st day of August, 1918, to the Government Agent at Badulla, of a sum of Rupees Eleven and Cents Twenty-five only (Rs. 11.25), as the purchase amount of the said land, and whereas the said amount has been duly paid by the said claimants they are hereby, in pursuance of the agreement afore-mentioned, declared to be the purchasers in the above-mentioned proportions of the said land, as more fully described herein below.

Description of the Land referred to.

The land commonly called or known as Moragahawattehena, situated in the village of Rawanaella, in the Kumbalwela korale of the Yatikinda division, in the Province of Uva, containing in extent 1 acre 2 roods and 9 perches, and shown as lot 47A in block survey preliminary plan 280 and in the annexed diagram, and bounded as follows: on the north by Bulatbabilewatta claimed by K. Banda Gamarala and others, Tanahena sold to Kahagollegedera Mutu Menika under the Waste Lands Ordinances; on the east by Moragahawatta (private); on the south by Lolugasella declared to be the property of the Crown under the Waste Lands Ordinances; on the west by Hunuketehena to be declared the property of the Crown under the Waste Lands Ordinances.



Surveyor-General's Office,
Colombo, November 25, 1919.

Scale of 4 Chains to an Inch.

H. P. HARRISON,
for Surveyor-General.

January 12, 1920.

M. T. ARCHIBALD,
Special Officer.

Uva S. O. No. 2,445.

Order under Section 4, Sub-section (1), of "The Waste Lands Ordinances of 1897, 1899, 1900, and 1903," admitting Lands to be Private Property.

In the matter of the lands commonly called or known as Arawehena, Arambehena, &c., situate in the village of Rawanaella, in the Kumbalwela korale of the Yatikinda division, in the Province of Uva, and of "The Waste Lands Ordinances of 1897, 1899, 1900, and 1903."

WHEREAS in pursuance of section 1 of the said Ordinances it was duly notified on the 28th day of September, 1917, that if no claim to the lands commonly called or known as Arawehena, Arambehena, &c., situate in the village of Rawanaella, in the Kumbalwela korale of the Yatikinda division, in the Province of Uva, containing in extent 26 acres and 2 roods, and shown as lots 80, 85A, and 105A in block survey preliminary plan 280 and in the annexed diagrams, was made to John Murray Davies, Special Officer appointed under section 28 of the said Ordinances, within the period of three months from the date specified in such notice, such lands would be declared the property of the Crown, and dealt with on account of the Crown (*vide* Notice No. 6,588):

And whereas (1) Bandaranayaka Herat Mudiyansele Heen Bandar Kutugaha, (2) Bandaranayaka Herat Mudiyansele Punchi Bandar Katugaha, (3) Bandaranayaka Herat Mudiyansele Gunadasa Bandar Katugaha, made claim thereto, and John Murray Davies, the aforesaid Special Officer made due inquiry into such claim, I, Mungo Tennent Archibald, Special Officer appointed under section 28 of the said Ordinances, with the consent of His Excellency the Governor, do hereby, in pursuance of the agreement dated the 17th, 20th, and 29th, days of July, 1918, admit the claim of the said claimants to the said lands in the proportions of $\frac{1}{4}$ to the 1st, $\frac{1}{4}$ to the 2nd, and $\frac{1}{4}$ to the 3rd claimant, as more fully described herein below, under section 4, sub-section (1), of the said Ordinances.

Description of the Lands referred to.

The following lots situated in the village of Rawanaella, in the Kumbalwela korale of the Yatikinda division, in Province of Uva, as described in the annexed diagrams:—

Lot.	Name of Land.	I.—Block survey preliminary plan 280.	Extent, A. R. P.
80	Arawehena	12 1 4
85A	Arambehena	5 0 6

(Exclusive of the stream passing through the land.)

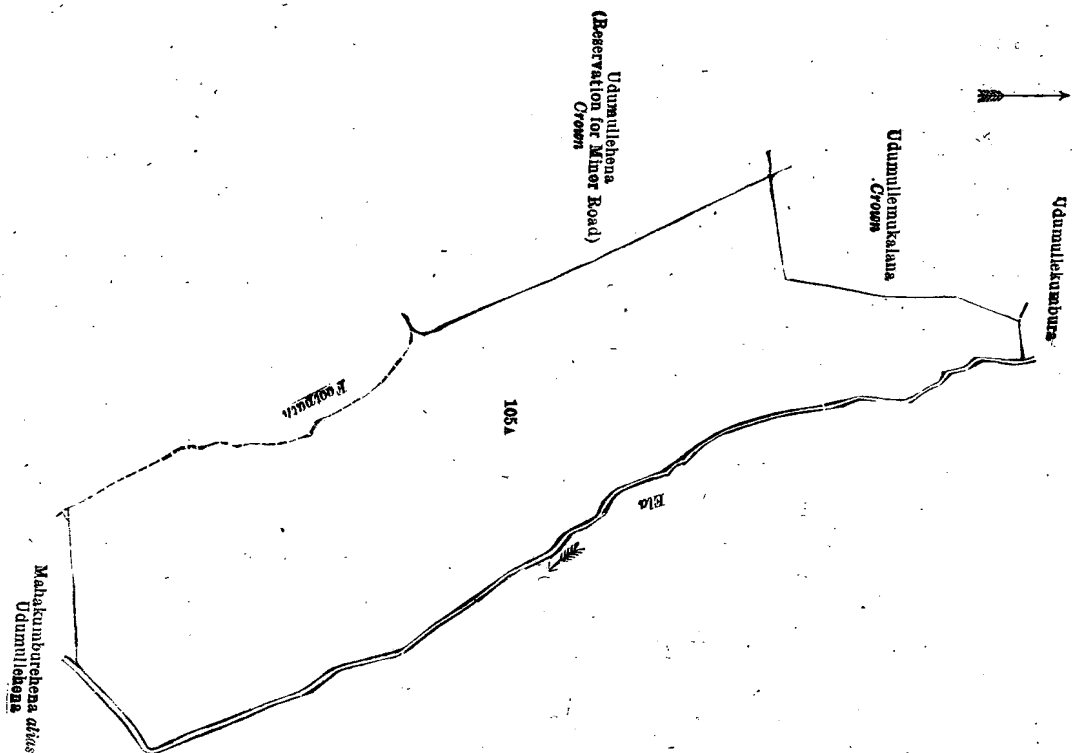
17 1 10

and bounded as follows: on the north by Radigewatta (private), an ela, Arawewatta (private), Arawekumbura (private); on the east by the Kirindi-oya (the village limit of Pattiyakumbura), Arambewatta (private), an ela, Arambekumbura (private), the Kirindi-oya (the village limit of Pattiyakumbura); on the south by Unagulu-ara, Unaguluarepatana to be declared the property of the Crown under the Waste Lands Ordinances; Unaguluarepatana (reservation for minor road) to be declared the property of the Crown under the Waste Lands Ordinances; Arambehena *alias* Arambemukulana to be declared the property of the Crown under the Waste Lands Ordinances; the Etakehel-ara; on the west by Arawehena (reservation for minor road) to be declared the property of the Crown under the Waste Lands Ordinances, Andawalaheehena to be declared the property of the Crown under the Waste Lands Ordinances.

[For Diagram see page 860.]

Lot.	Name of Land.	II.—Block survey preliminary plan 280.	Extent, A. R. P.
105A	Udumullehena and Mahakumburehena	9 0 30

and bounded as follows: on the north by Udumullemukulana to be declared the property of the Crown under the Waste Lands Ordinances, Udumullekumbura (private); on the east by an ela; on the south by an ela, Mahakumburehena *alias* Udumullehena to be declared the property of the Crown under the Waste Lands Ordinances; on the west by a footpath, Udumullehena (reservation for minor road) to be declared the property of the Crown under the Waste Lands Ordinances.



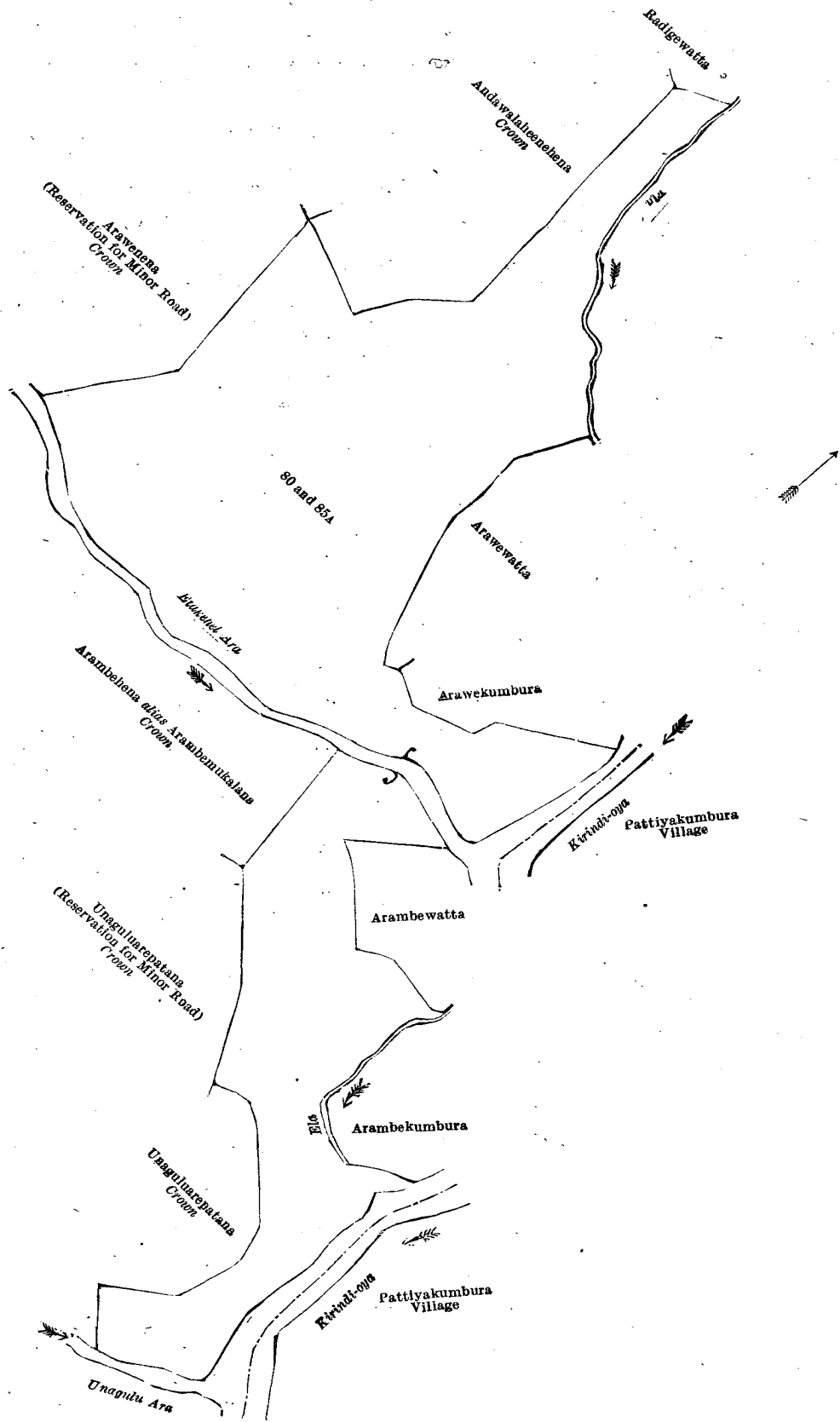
Surveyor-General's Office,
Colombo, November 25, 1919.

Scale of 4 Chains to an Inch.

H. P. HARRISON,
for Surveyor-General.

M. T. ARCHIBALD,
Special Officer.

January 12, 1920.



Surveyor-General's Office,
Colombo, November 25, 1919.

Scale of 4 Chains to an Inch.

H. P. HARRISON,
for Surveyor-General.

Uva S. O. No. 2,446.

Order under Section 4, Sub-section (1), of "The Waste Lands Ordinances of 1897, 1899, 1900, and 1903."

In the matter of the lands commonly called or known as Hompolahulahayehena *alias* Kumbura-addarahena and Pillakadahena, &c., situate in the village of Rawanaella, in the Kumbalwela korale of the Yatikinda division, in the Province of Uva, and of "The Waste Lands Ordinances of 1897, 1899, 1900, and 1903."

WHEREAS in pursuance of section 1 of the said Ordinances it was duly declared and notified on the 28th day of September, 1917, that if no claim to the lands commonly called or known as Hompolahulahayehena *alias* Kumbura-addarahena and Pillakadahena, &c., situate in the village of Rawanaella, in the Kumbalwela korale of the Yatikinda division, in the Province of Uva, containing in extent 2 acres 3 roods and 19 perches and shown as lots 33 and 47c in block survey preliminary plan 280 and in the annexed diagram, was made to John Murray Davies, Special Officer appointed under section 28 of the said Ordinances, within the period of three months from the date specified in the said notice, such lands, would be declared the property of the Crown, and dealt with on account of the Crown (*vide* Notice No. 6,588):

And whereas Kahagollagedera Mutu Menika, made claim thereto, and John Murray Davies, Special Officer appointed under section 28 of the said Ordinances, made due inquiry into such claim, and whereas the said claimant and the aforesaid John Murray Davies, with the consent of His Excellency the Governor, came to an agreement in writing dated the 10th day of July, 1918, concerning the said lands, under section 4, sub-section (1), of the said Ordinances, whereby it was agreed that the said claimant should be declared the purchaser of the said lands upon payment on or before the 10th day of October, 1918, to the Government Agent at Badulla, of a sum of Rupees Twenty-two only (Rs. 22), as the purchase amount of the said lands, and whereas the said amount has been duly paid by the said claimant, he is hereby, in pursuance of the agreement aforementioned, declared to be the purchaser of the said lands, as more fully described herein below.

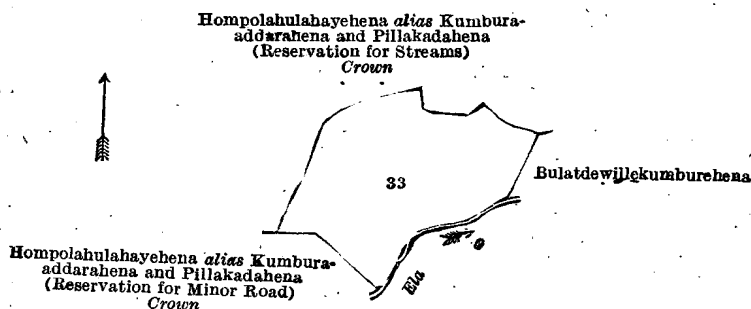
Description of the Lands referred to.

The following lots situated in the village of Rawanaella, in the Kumbalwela korale of the Yatikinda division, in the Province of Uva, as described in the annexed diagrams:—

I.—Block survey preliminary plan 280.

Lot.	Name of Land.	Extent, A. R. P.
33 ..	Hompolahulahayehena <i>alias</i> Kumbura-addarahena and Pillakadahena	1 1 7

and bounded as follows: on the north by Hompolahulahayehena *alias* Kumbura-addarahena and Pillakadahena (reservation for streams) to be declared the property of the Crown under the Waste Lands Ordinances; on the east by Bulatdewillekumburehena sold to Kahagollagedera Banda under the Waste Lands Ordinances, an ela; on the south by an ela, Hompolahulahayehena *alias* Kumbura-addarahena and Pillakadahena (reservation for minor road) to be declared the property of the Crown under the Waste Lands Ordinances; on the west by Hompolahulahayehena *alias* Kumbura-addarahena and Pillakadahena (reservation for streams) to be declared the property of the Crown under the Waste Lands Ordinances.



Surveyor-General's Office,
Colombo, November 25, 1919.

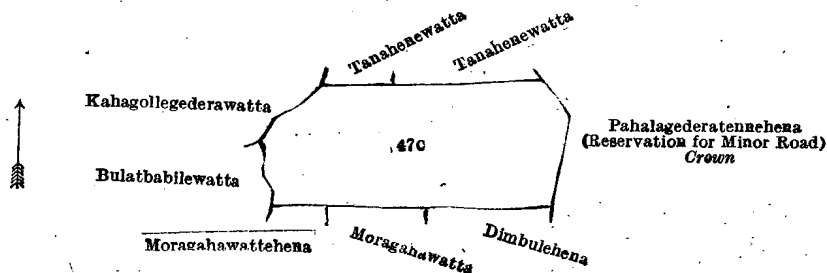
Scale of 4 Chains to an Inch.

H. P. HARRISON,
for Surveyor-General.

II.—Block survey preliminary plan 280.

Lot.	Name of Land.	Extent, A. R. P.
47c ..	Tanahena	1 2 12

and bounded as follows: on the the north by Tanahenewatta sold to Ellemahagedera Ratnayaka Mudiyansele Menikrala under the Waste Lands Ordinances, Tanahenewatta sold to Kahagollagedera Weerasingha Mudiyansele Punchirilage Appuhamy under the Waste Lands Ordinances; on the east by Pahalagederattenhena (reservation for minor road) to be declared the property of the Crown under the Waste Lands Ordinances; on the south by Dimbulehena sold to Pussella Mankadagedera Rajapaksa Randunu Dewayalage Dantuwa under the Waste Lands Ordinances, Moragahawatta (private), Moragahawattihena sold to Bandaranayaka Herat Mudiyansele Heen Bandar, Katugaha and others under the Waste Lands Ordinances; on the west by Bulatbabilewatta claimed by K. Banda Gamarala and others, Kahagollagederawatta claimed by B. G. Punchiappu Bass.



Surveyor-General's Office,
Colombo, November 25, 1919.

Scale of 4 Chains to an Inch.

H. P. HARRISON,
for Surveyor-General.

M. T. ARCHIBALD,
Special Officer.

January 12, 1920.

LAND SALES IN THE SOUTHERN PROVINCE.

No. 3,670, S. P.—The Government Agent, Southern Province, will, on Thursday, August 5, 1920, at 1 P.M., at his office in Galle Kachcheri, put up to auction, for sale or settlement, or will otherwise dispose of, the under-mentioned portions of Crown land, in accordance with the regulations of Government regarding land sales. Twenty-three allotments of land situated in the Gangaboda pattu division of the Galle District of the Southern Province.

Lot.	Name of Land.	Name of Applicant.	Description.	Extent.			Upset price per acre, Rs.
				A.	R.	P.	
Preliminary plan 10,876. Village—Mabotuwana. Claimant—Crown.							
5	Beliattchena	Don Nicholas Kariawasan of Kaluwella	Jungle	1	3	4	60
10	Do.	do.	do.	1	3	35	60
Preliminary plan 11,028. Village—Baddegama East. Claimants—(1) Francis Dissanaikie and (2) Louis Dissanaikie of Baddegama.							
3	Dehigahaduwa <i>alias</i> Ambagahaduwa	A. W. Jayasekera of Baddegama	Contains coconut Plantation	0	2	19	90 57·24
Preliminary plan 11,034. Village—Pahala Keembiya. Claimant—Crown.							
1	Mederipittaniya	Lelwelakanapeddagamage Edoris of Pahala Keembiya	Low jungle	1	2	20	55
Claimant—L. K. G. Edoris.							
2	Mederipittaniya	Lelwalakanapeddagamage Edoris of Pahala Keembiya	Garden Plantation	0	1	6	50 2·90
Claimant—Crown.							
5	Halkadawilakandadeniya-addera	Bopege William Appu of Pahala Keembiya	Low jungle	0	3	36	55
Preliminary plan 11,072. Village—Pahala Lelwala. Claimants—(1) Pahalagamage Babappu and (2) Pahalagamage Kovis.							
1	Puwakgahahenagodawatta	Pahalagamage Kovis Appuhamy of Lelwala	Garden Plantation	0	2	7	45 8·50
Preliminary plan 11,099. Village—Udalamatta. Claimants—Udalamatta Kankanange Adirian and two others.							
10	Kanattewatta	Meddakandegge Udaris of Udalamatta	Garden Plantation	0	0	33	50 21
Preliminary plan 11,101. Village—Ihala Keembiya. Claimant—Crown.							
1	Pannamagakumburagoda	G. D. Jayasundera of Galle	Jungle	2	0	7	60
Preliminary plan 11,122. Village—Mabotuwana. Claimant—Crown.							
3	Barallageudumullegododa	Kunapaddale Lokuge Davith of Mabotuwana	Low jungle	1	0	3	47·50
Preliminary plan 11,125. Village—Mabotuwana. Claimant—Crown.							
2	Pokunagawagodakanda	Marlis de Vas Jagodage of Mabotuwana	Low jungle	1	0	2	42
4	Bedimedaihalamandiya	Weliwitigodage Telenis of Ihala Keembiya	do.	5	1	12	50
Preliminary plan 11,126. Village—Mabotuwana. Claimant—Crown.							
1	Guhalagodakanda <i>alias</i> Gulugahakanda	G. R. Wickrematilleke of Mabotuwana	Jungle	2	3	21	45
Preliminary plan 11,157. Village—Urala. Claimant—Goipolagoda Vidanage Carolis de Silva of Urala.							
2	Hiralugewilakaratura <i>alias</i> Batadombagahawatta	Mr. R. A. H. de Vas of Galle	Garden Plantation	0	0	31	60 1
Preliminary plan 11,205. Village—Yatalamatta. Claimants—Heirs of Andreyas Dissanaika, (1) Livina Dissanaika, (2) James Dissanaika, (3) Amera Dissanaika, and 3 others.							
1	Willimullewatta <i>alias</i> Digamwatta	—	Contains arecanut Plantation	0	2	5	50 11·80
Preliminary plan 11,258. Village—Pataweliwitiya. Claimant—Crown.							
1	Mudubenkandakaratura or Lenamalelakanda	D. Wijeyeratna, Police Officer of Pataweliwitiya	Jungle	1	2	25	42·50
Claimants—Arnolis Peter Abeyisiri Goonewardena and another.							
3	Mudubenkandakaratura	do.	Owita	0	1	27	40
Preliminary plan 11,267. Village—Agaliya. Claimant—H. D. Dinoris.							
3	Agalumulla <i>alias</i> Mottakanda-adderawatta	Kosgallanadurage Dinoris of Agaliya	Owita Plantation	0	0	30	40 3·50
Claimant—Kosgallanadurage Babaris of Agaliya.							
5	Agalumulla <i>alias</i> Mottakanda-adderawatta	Kosgallanadurage Babanis of Agaliya	Garden Plantation	0	0	37	40 57
Preliminary plan 11,311. Village—Lelwala Ihala. Claimant—Crown.							
1	Kekillemandiya or Mille-gahamulana	Walawedurage John of Narawala	Chena	1	0	2	41
Preliminary plan 11,324. Village—Hemmalia. Claimant—H. C. Wijeyesinghe of Baddegama.							
2	Koswatta <i>alias</i> Delgahaduwa	P. Ponnampuruma of Kumbalwella	Contains rubber Plantation	0	0	32	50 10·50

Lot.	Name of Land.	Claimants—(1) Abraham Wijesinghe and (2) Hendrick Wijesinghe.		Description.	Extent.	Upset price
		Name of Applicant.	Description.			
4	Mahalapitiya	D. S. A. Wijesekera of Kaluwella	Open land and rock	0 0 20	50	
Preliminary plan 11,332. Village—Gammeddegoda. Claimant—Crown.						
1	Palowitakanatta	Mapalagama Ruppege Heenhami of Gammeddegoda	Low jungle	1 0 2	37	

Further information regarding these lands can be obtained from the Government Agent, Southern Province, and their plans from the Surveyor-General.

Colonial Secretary's Office,
Colombo, June 15, 1920.

B. HORSBURGH,
Acting Colonial Secretary.

No. 3,671, S. P.—The Government Agent, Southern Province, will, on Tuesday, August 3, 1920, at 1 P.M., at his office in Galle Kachcheri, put up to auction, for sale or settlement, or will otherwise dispose of, the under-mentioned portions of Crown land, in accordance with the regulations of Government regarding land sales. Fourteen allotments of land situated in the Bentota-Walallawiti korale division of the Galle District of the Southern Province.

Lot.	Name of Land.	Preliminary plan 11,457. Village—Ihala Omatte. Claimant—Crown.		Description.	Extent.	Upset price
		Name of Applicant.	Description.			
1	Keenagahagodella	—	Manana	0 0 21	—*	
2	Do.	—	Garden	0 0 6	—*	
3	Do.	—	Manana	0 0 15	—*	
4	Delgahawatteaddarapattiya	—	Owita	0 0 4	—*	
Claimants—(1) M. Adoris and (2) Podisinno.						
5	Delgahawatteaddarapattiya	Magage Podisinno of Ihala Omatte	Owita	0 1 2	100	
Claimant—M. Bastian.						
6	Delgahawatta	Magage Podisinno of Ihala Omatte	Garden	0 0 39	100	
Claimant—Crown.						
7	Delgahawatta	Magage Podisinno of Ihala Omatte	Garden	0 0 14	—*	
8	Anhettiwelamanana	do.	do.	0 0 8	—*	
Claimant—Gonagalage Babichanhamy.						
9	Anhettiwelamanana	Magage Podisinno of Ihala Omatte	Garden	0 0 4	100	
Claimant—M. A. Amaris.						
Preliminary plan 11,471. Village—Metiwiliya. Claimant—M. A. Amaris.						
1	Galwakapolleuwa	Magage Podisinno of Ihala Omatte	Garden	0 3 0	60	
Claimant—M. A. Amaris.						
2	Galwakapolleuwa or Indigahapolleuwa	—	Plantation	—	9	
Claimant—M. A. Amaris.						
3	Do.	Magage Podisinno of Ihala Omatte	Garden	1 0 22	60	
Claimant—M. A. Amaris.						
4	Ratambalagahapolleuwa	Magage Podisinno of Ihala Omatte	Plantation	—	121.50	
Claimant—Edirisinghage Dias Appu.						
4	Ratambalagahapolleuwa	—	Native garden	0 1 10	60	
Claimant—Crown.						
5	Olagodapolleuwa or Katukurundapolleuwa	—	Plantation	—	0.50	
6	Do.	Pallekkankanange Appusino	Scrub jungle	1 0 26	60	
Claimant—Edirisinghage Dias Appu.						
7	Ratambalagahakanatta	Pallekkankanange Appusino	Native garden	1 0 16	60	
Claimant—Edirisinghage Dias Appu.						
8	Do.	do.	Plantation	—	1.60	
Claimant—Edirisinghage Dias Appu.						
8	Do.	do.	Deniya	—	—†	
Claimant—Don Moses Samaranyake Vittachchi of Kommala.						
9	Galwakakumbura	Pallekkankanange Appusino	Paddy field	0 0 8	60	
Claimant—Maharachchige Sedappu of Pitgala.						
10	Galwakakumbura	Pallekkankanange Appusino	Paddy field	0 0 16	60	
Claimant—Crown.						
11	Olagodapolleuwa or Katukurundupolleuwa	Pallekkankanange Appusino	Scrub jungle	0 1 0	—*	
Claimant—Gangabodage Idohamy.						
12	Olagodapolleuwa	Pallekkankanange Appusino	Garden	0 2 27	60	
Claimant—Crown.						
13	Olagodadeniyapolleuwa	Pallekkankanange Appusino	Plantation	—	1	
Claimant—Crown.						
15	Olagodapolleuwa or Katukurundupolleuwa	M. A. Babappu	Deniya	1 2 0	60	
Claimant—Crown.						
15	Olagodapolleuwa or Katukurundupolleuwa	M. A. Babappu	Low jungle	1 0 1	60	

* Reservation (not for sale).

† Lane unclaimed by Crown (not for sale).

Further information regarding these lands can be obtained from the Government Agent, Southern Province, and their plans from the Surveyor-General.

Colonial Secretary's Office,
Colombo, June 15, 1920.

B. HORSBURGH,
Acting Colonial Secretary.

No. 3,672, S. P.—The Government Agent, Southern Province, will on Tuesday, August 3, 1920, at 1 P.M., at his office in Galle Kacheheri, put up to auction, for sale or settlement, or will otherwise dispose of, the under-mentioned portion of Crown land, in accordance with the regulations of Government regarding land sales. An allotment of land situated in the Talpe pattu division of the Galle District of the Southern Province.

Preliminary plan 10,890. Village—Mawella. Claimant—Crown.

Lot.	Name of Land.	Name of Applicant.	Description.	Extent			Upset price per acre, Rs.
				A.	R.	P.	
1	Talgahaudumulgoda	N. G. W. D. Thoronis Appu	Patana	4	1	12	62.50

Further information regarding this land can be obtained from the Government Agent, Southern Province, and its plan from the Surveyor-General.

Colonial Secretary's Office,
Colombo, June 16, 1920.

B. HORSBURGH,
Acting Colonial Secretary.

No. 3,673, S. P.—The Assistant Government Agent, Matara, will on Monday, August 2, 1920, at 3 P.M., at his office in Dikwella Resthouse, put up to auction, for sale or settlement, or will otherwise dispose of, the under-mentioned portions of Crown land, in accordance with the regulations of Government regarding land sales. Eight allotments of land situated in the Wellaboda pattu division of the Matara District of the Southern Province.

Preliminary plan 11,171. Village—Dandeniya. Claimant—A. Don Cornelis.

Lot.	Name of Land.	Name of Applicant.	Description.	Extent			Upset price per acre, Rs.
				A.	R.	P.	
1	Moragahahewatta	—	Encroachment	0	3	16	60
3	Illukmandiyeatmaga	—	Reservation (not for sale)	0	0	12	—
4	Do.	—	do.	0	0	16	—
5	Kerandeniyaehena	Claimant—T. Dingihamy.	Encroachment	0	0	19	60
6	Kosgahahewatta	Claimant—A. Don Cornelis.	Encroachment	0	0	10	60
Preliminary plan 11,501. Village—Urugamuwa. Claimant—Crown.							
1	Karagahahena <i>alias</i> Gulugahahena-kebella	—	Encroachment	1	1	27	50
2	Konewatta <i>alias</i> Kindaliyakele	M. K. Don Bastian	do.	2	3	0	50
3	Konewatta	—	do.	0	2	10	50

Further particulars regarding these lands can be obtained from the Assistant Government Agent, Matara, and plans of them from the Surveyor-General.

Colonial Secretary's Office,
Colombo, June 16, 1920.

B. HORSBURGH,
Acting Colonial Secretary.

No. 3,674, S. P.—The Assistant Government Agent, Matara, will on Tuesday, August 3, 1920, at 11 A.M., at his office in Hakmana Resthouse, put up to auction, for sale or settlement, or will otherwise dispose of, the under-mentioned portions of Crown land, in accordance with the regulations of Government regarding land sales. Five allotments of land situated in the Kandaboda pattu division of the Matara District of the Southern Province.

Final village plan 172. Village—Denegama.

Lot.	Name of Land.	Name of Applicant.	Description.	Extent.		
				A.	R.	P.
173	Dewalagamagehena, Gor. kketiyehena	Crown	Low jungle	24	1	22*
173H	Dewalagawagehena	do.	Encroachment	10	2	18*
173H I	Kalugahakoratuwa	do.	do.	0	0	11*
173 I	Dewalagamagehena	do.	do.	3	3	0*
173 I I	Dewalagamagewatta	do.	do.	1	2	25*

* The price of these lands will be given at the sale.

Further particulars regarding these lands can be obtained from the Assistant Government Agent, Matara, and plans of them from the Surveyor-General.

Colonial Secretary's Office,
Colombo, June 16, 1920.

B. HORSBURGH,
Acting Colonial Secretary.

No. 3,675, S. P.—The Assistant Government Agent, Matara, will on Wednesday, August 4, 1920, at 11 A.M., at his office in Kamburupitiya Resthouse, put up to auction, for sale or settlement, or will otherwise dispose of, the under-mentioned portions of Crown land, in accordance with the regulations of Government regarding land sales. Thirty-four allotments of land situated in the Gangaboda pattu division of the Matara District of the Southern Province.

Final village plan 515. Village—Sapugoda. Claimant—Crown.

Lot.	Name of Land.	Name of Applicant.	Description.	Extent.			Upset price per acre, Rs.
				A.	R.	P.	
38	Batalakoratuwa	S. P. Hinni Appu	Bare land	2	1	7	50
38c	Do.	B. Davithamy	do.	2	0	23	50
Preliminary plan 11,106. Village—Kirinda, Magin Ihala. Claimant—Crown.							
1	Medadeniya-atmaga	Crown	Encroachment	0	1	3	50
Preliminary plan 11,088. Village—Walakanda. Claimant—A. Simon.							
1	Welipottehena	Crown	Encroachment	1	0	6	50
Preliminary plan 11,229. Village—Kirinda, Magin Ihala. Claimant—Crown.							
1	Vitaranagehena	H. Don Hendrick	Jungle	0	3	29	75
Preliminary plan 11,144. Village—Witiyala Ihala. Claimant—Crown.							
2	Aldeniya-atmaga	Crown	Encroachment	0	1	16	75
3	Aldeniyaowita	do.	Owita	0	1	6	75
Preliminary plan 11,087. Village—Walakanda. Claimant—Crown.							
1	Mahallelandahena	H. A. Carolis Appu	Jungle	2	0	5	50
2	Do.	—	do.	1	3	3	50

Lot.	Name of Land.	Name of Applicant.	Description.	Extent.			Upset price per acre, Rs.
				A.	R.	P.	
Preliminary plan 11,105. Village—Walakanda. Claimant—Crown.							
1	Lolugahahena	P. K. Punchi Appu	Jungle	2	3	28	50
2	Lolugahahadeniya	—	Paddy	0	0	30	100
3	Lolugahahena	—	Encroachment	0	3	2	100
Preliminary plan 11,476. Village—Karagoda Uyangoda. Claimant—Nil.							
1	Nugehena	—	Reservation (not for sale)	0	1	24	—
2	Do.	U. P. Ekanayaka	Forest	5	3	18	125
3	Do.	Claimant—Nil.	Reservation (not for sale)	0	2	1	—
4	Do.	Claimant—Crown.	—	—	—	—	—
4	Do.	E. A. Don Cornelis	Forest	6	0	2	125
5	Do.	E. A. Don Hendrick	do.	5	3	33	125
6	Do.	—	do.	1	2	20	100
Preliminary plan 11,228. Village—Kirinda, Magin Ihala. Claimant—D. A. W. Abewardana.							
1	Tennehena	Crown	Encroachment	4	0	1	100
2	Kumangahawatta	Claimant—Don Andris.	Encroachment	1	3	6	80
3	Kahatagahawatta	Claimant—D. A. W. Abewardana.	Encroachment	0	1	13	70
4	Ambagahahenawatta	Claimant—H. Jantishamy.	Encroachment	0	1	37	80
5	Ambagahahena	Claimant—Nil.	—	—	—	—	—
5	Welanketiyahena	Crown	Jungle	6	1	24	65
6	Yakdehigehena	do.	do.	1	3	16	60
8	—	—	Reservation (not for sale)	0	0	38	—
Claimant—Karayalkanatte temple.							
11	Makawitagewatta	Crown	Encroachment	1	1	1	60
Preliminary plan 10,996. Village—Walakanda. Claimant—V. P. Dingi Appu.							
1	Kakunahena or Dola-addarawatta	Crown	Encroachment	0	1	26	50
Preliminary plan 10,997. Village—Walakanda. Claimant—H. A. Heen Appu.							
1	Mahalenlanda or Ambagahakoratuwa	Crown	Encroachment	3	1	0	60
3	Kasturideniyeatmaga	Claimant—M. Andris Appu.	Encroachment	0	3	36	50
4	Kasturideniyeatmaga	Claimant—K. Sinno Appu.	Encroachment	1	0	39	50
6	Kasturideniyeatmaga	Claimant—H. Bala Appu.	Encroachment	2	0	3	50
7	Polkoratuwa-atmaga	Claimant—M. Andiris Appu.	Encroachment	1	1	2	50
8	Kasturideniyawatta	Claimant—Don Bastian.	Encroachment	1	1	32	120
9	Kasturideniyeatmaga	Claimant—R. Heen Appu.	Encroachment	0	3	8	50

Further particulars regarding these lands can be obtained from the Assistant Government Agent, Matara, and plans of them from the Surveyor-General.

Colonial Secretary's Office,
Colombo, June 16, 1920.

B. HORSBURGH,
Acting Colonial Secretary.

No. 3,676, S. P.—The Assistant Government Agent, Matara, will on Thursday, August 5, 1920, at 11 A.M., at his office in Akuressa Resthouse, put up to auction, for sale or settlement, or will otherwise dispose of, the under-mentioned portions of Crown lands, in accordance with the regulations of Government regarding land sales. Fourteen allotments of land situated in the Weligam korale division of the Matara District of the Southern Province.

Lot.	Name of Land.	Name of Applicant.	Description.	Extent.			Upset price per acre, Rs.
				A.	R.	P.	
Preliminary plan 11,473. Village—Midigama East. Claimant—Crown.							
1	Heraligasketiyahena	K. N. Don Carolis	Jungle	9	2	32	110
2	Do.	R. P. Dineshamy	do.	2	0	21	110
3	Do.	—	do.	2	0	7	110
Preliminary plan 11,438. Village—Midigama West. Claimant—A. G. Jayawardana.							
1	Danketiyehena, &c.	Crown	Encroachment	1	1	25	200
2	Hengodayahena	Claimant—S. Hendrick Appu.	Encroachment	2	2	38	100
3	Hengodayahenadeniya	do.	do.	0	2	0	100
4	Hengodahena, &c.	Claimant—A. G. Jayawardana.	Encroachment	0	2	10	200
5	Puwakwattamalapaluwa	Claimant—Seclaratne.	Encroachment	0	2	11	250
Final village plan 560. Village—Wahalakananka. Claimant—Mrs. S. Hewavitarana.							
20K	Batalawattadeniyagoda	Crown	Encroachment	0	0	15	150
20L	Gorakagahadeniyেকে	Claimant—Crown.	—	—	—	—	—
20L	—	R. L. Ephraums	Jungle	1	3	3	75
20M	Paragahawatta	Claimant—P. L. P. Hendrick.	Encroachment	0	0	26	150
20G	Ittagodakanda	Claimant—Crown.	—	—	—	—	—
20G	Do.	R. L. Ephraums	Jungle	0	1	13	75
20G	Do.	do.	do.	0	0	33	75
79	Do.	do.	do.	0	0	33	75

Further particulars regarding these lands can be obtained from the Assistant Government Agent, Matara, and plans of them from the Surveyor-General.

Colonial Secretary's Office,
Colombo, June 16, 1920.

B. HORSBURGH,
Acting Colonial Secretary.

No. 3,677, S. P.—The Assistant Government Agent, Matara, will on Saturday, August 7, 1920, at 2 P.M., at his office in the Deniyaya Resthouse, put up to auction, for sale or settlement, or will otherwise dispose of, the under-mentioned portions of Crown land, in accordance with the regulations of Government regarding land sales. Eighteen allotments of land situated in the Morawak korale division of the Matara District of the Southern Province.

Lot.	Name of Land.	Name of Applicant.	Description.	Extent			Upset price per acre, Rs.
				A.	R.	P.	
Final village plan 8. Village—Kaduruwana. Claimant—Crown.							
57Q	Walapotuwala	.. Crown	.. Field	2	1	35	90
57s	Induru-kelekumbura	.. do.	.. do.	1	1	16	100
Final village plan 23. Village—Urubokka. Claimant—A. P. Babahamy.							
51½A	Godawatta	.. Crown	.. Encroachment	1	0	0	80
Claimant—D. A. Palihawadana.							
51½B	Godawatta	.. Crown	.. Encroachment	1	1	34	40
Claimant—A. P. Babahamy and others.							
51½C	Godawatta	.. Crown	.. Encroachment	2	2	36	45
Claimant—S. Don Davith.							
51½D	Godawattadeniyaowita	.. Crown	.. Encroachment	1	3	7	160
51½E	Stream	.. do.	.. Stream (not for sale)	0	0	16	—
Claimant—D. M. S. Gunawardana.							
104B	Godawatta	.. Crown	.. Encroachment	0	0	27	20
Final village plan 10. Village—Weliwe. Claimant—Crown.							
20½D	Meegahahena	.. Crown	.. Jungle	6	2	10	70
20½E	Do.	.. do.	.. do.	0	1	37	65
Final village plan 170. Village—Pallegama. Claimant—Crown.							
161CC	Pellahena	.. W. Grouisa	.. Jungle	1	0	2	30
161CA	Do.	.. —	.. do.	0	3	36	30
Claimant—T. Dingri.							
161CB	Do.	.. —	.. Garden	0	0	11	—*
169w	Dewalamedahena	.. A. A. W. Ratnayaka	.. do.	4	2	38	55
Claimant—T. Danchia.							
169x	Dewalamedahena	.. —	.. Garden	0	1	25	—*
9	Akurupelmullelogoda	.. D. W. R. Wijesekera	.. do.	7	3	31	55
Final village plan 47. Village—Ehalapitigama. Claimant—T. Danchia.							
8f	Ehalapitigoda	.. G. Kandamby	.. Garden	1	3	3	35
Block survey preliminary plan 45. Village—Kotapola. Claimant—T. Danchia.							
447L	Lindagawahena	.. —	.. Garden	7	3	34	25

* The value of these lots will be given at the sale.

Further particulars regarding these lands can be obtained from the Assistant Government Agent, Matara, and plans of them from the Surveyor-General.

Colonial Secretary's Office,
Colombo, June 16, 1920.

B. HORSBURGH,
Acting Colonial Secretary.

No. 3,678, S. P.—The Government Agent, Southern Province, will on Tuesday, August 10, 1920, at 1 P.M., at his office in Galle Kacheheri, put up to auction, for sale or settlement, or will otherwise dispose of, the under-mentioned portions of Crown land, in accordance with the regulations of Government regarding land sales. Thirteen allotments of land situated in the Talpe pattu division of the Galle District of the Southern Province.

Lot.	Name of Land.	Name of Applicant.	Description.	Extent			Upset price per acre, Rs.
				A.	R.	P.	
Preliminary plan 10,855. Village—Tittagalla. Claimant—Crown.							
1	Yatagahakele	.. D. A. Tillekaratna of Ratgama	.. Low jungle	6	2	37	120
2	Do.	.. do.	.. do.	2	3	22	120
Preliminary plan 11,212. Village—Beranagoda. Claimant—Crown.							
2	Galabadahena	.. Beranagoda Kariyawasan Manage Siyadoris	.. Jungle	0	3	29	62
Claimant—K. M. Siyadoris of Beranagoda.							
3	Galabadahena	.. Beranagoda Kariyawasan Manage Siyadoris	.. Native garden	0	0	24	60
Plantation .. 3							
Claimant—Crown.							
5	Galbodakumburagoda	.. Beranagoda Kariyawasan Manage Siyadoris	.. Chena	0	0	26	61
Preliminary plan 11,233. Village—Tellambure. Claimant—Crown.							
2	Jambughaliyadda	.. K. C. Andris	.. Scrub jungle	1	0	12	67.50
3	Mulanekanatta	.. Karagodagama Kurunhami	.. do.	1	0	9	65
7	Lindagawagodakanda	.. Dodampegamage Charlis Appu	.. do.	4	1	11	80
Preliminary plan 11,363. Village—Kahanda. Claimant—Crown.							
1	Diwiyamerutuduwa	.. Pelaketiyage Therishami of Meepe	.. Jungle	0	2	12	50
Preliminary plan 11,462. Village—Hiyare. Claimant—Crown.							
1	Gahalawilekanda-addaradeniya alias Gurugahaeliyeaddaradeniya	.. Meettarambekanattegamage Cornelis of Deniya	.. of Deniya	0	2	6	60
Preliminary plan 11,468. Village—Hiyare. Claimant—B. Marshal of Magalla.							
1	Meedelladolewattagoda	.. —	.. Garden	7	1	26	60
Plantation .. 539.40							
2	Do.	.. —	.. Garden	1	2	24	60
Plantation .. 78							
Claimants—(1) D. J. de S. Jayawardana, (2) H. V. Nonahami, (3) B. Marshall and others.							
3	Meedolamulana or wewa	.. —	.. Paddy field	7	1	13	80

Further information regarding these lands can be obtained from the Government Agent, Southern Province, and their plans from the Surveyor-General.

Colonial Secretary's Office,
Colombo, June 16, 1920.

B. HORSBURGH,
Acting Colonial Secretary.

LAND SALES IN THE NORTH-WESTERN PROVINCE.

No. 2,164, N.W. P.—The Government Agent, North-Western Province, will on Thursday, July 29, 1920, at 1 p.m., at his office in Kurunegala, put up to auction, for sale or settlement, or will otherwise dispose of, the under-mentioned portions of Crown land, in accordance with the regulations of Government regarding land sales. Sixteen allotments of land situated in the Wannī, Dambadeni, Katugampola, and Hiriyala hatpattus of the Kurunegala District of the North-Western Province.

Wannī hatpattu.

Preliminary plan 4,897. Village—Pahala Alawwagama in Pahalawisideke korale. Claimant—Crown.

Lot.	Name of Land.	Name of Applicant.	Description.	Extent.			Upset price per acre, Rs.
				A.	R.	P.	
1	Palugahahena	S. B. U. Banda of Moragaswewa	Chena	8	0	12	16
2	Do.	do.	do.	1	2	5	16

Preliminary plan 4,896. Village—Galgomuwa in Hatalispaha korale west. Claimant—Crown.

1	Welroda	—	Chena	1	1	9	40
2	Do.	O. Dinis Appuhami	do.	3	2	26	40
3	Do.	—	Coconut garden, encroachment by J. M. Kapuruhami, ex Registrar	1	0	22	200

Dambadeni hatpattu.

Final village plan 418. Village—Kuragamuwa in Udukaha korale east. Claimant—Crown.

11D	Kolongahamulahena	H. Dingiri Banda	Chena	1	3	19	110
13M1	Do.	do.	do.	0	2	1	110
13A	Kirimatiwalahena	do.	do.	2	1	34	110

Katugampola hatpattu.

Final village plan 387. Village—Konduruwawala in Medapattu korale east. Claimant—Crown.

15B	Kongollahena	A. L. M. Salihu	High jungle	3	0	37	25
Preliminary plan 4,886. Village—Karagahagedara in Yatikaha korale north. Claimants—Crown and the heirs of the late Mr. C. A. Vanderstraaten.							
1	Baddayapurana	Mr. L. Nugawela, Ratemahatmaya	High jungle	5	3	16	27.50
4	Kowulepitiyawatta	—	Coconut garden	6	0	32	50
Final village plan 377. Village—Wellawa in Medapattu korale east. Claimant—Mudiyanse Registrar.							
101c	Kalupeliyagodella	—	Coconut garden	0	0	13	75
108	Kalupeliyagodellakele	—	do.	4	2	17	75
Final village plan 290. Village—Uturawala in Medapattu korale west. Claimant—Crown.							
16c	Talgahawattehena	W. Mariya Nona	Garden	1	0	3	25
16c2	Do.	do.	Chena	0	2	38	25
16c3	Do.	do.	Garden	0	1	18	25

Further information regarding these lands may be obtained from the Government Agent, North-Western Province, and their plans from the Surveyor-General.

Colonial Secretary's Office,
Colombo, June 15, 1920.

B. HORSBURGH,
Acting Colonial Secretary.

LAND SALES IN THE PROVINCE OF UVA.

No. 1,397, P. of U.—On Wednesday, July 28, 1920, at 12 noon, the Government Agent for the Province of Uva will put up to auction, at his office in Badulla Kacheheri, the under-mentioned portion of Crown land, on the terms authorized by Government. An allotment of land situated in the Buttala division of the Badulla District of the Province of Uva.

Preliminary plan 2,019. Village—Okkampitiya in Buttala korale of Buttala division.

Lot.	Name of Land.	Name of Applicant.	Description.	Extent.			Upset price per acre, Rs.
				A.	R.	P.	
6	Waneyayakumbura	Kondadeniya Mudiyansele Gamaaide	Paddy field	1	0	16	20*

* This lot will be sold subject to an irrigation rate of Rs. 2 per acre per annum, revisable in 1924 and every five years thereafter, the increase (if any) at any quinquennial revision shall not exceed 50 per cent. of the rate previously levied.

Further information regarding the above land can be obtained from the Government Agent, Province of Uva, and its plan from the Surveyor-General.

Colonial Secretary's Office,
Colombo, June 10, 1920.

B. HORSBURGH,
Acting Colonial Secretary.

No. 1,398, P. of U.—On Wednesday, July 28, 1920, at 12 noon, the Government Agent for the Province of Uva will put up to auction, at his office in Badulla Kacheheri, the under-mentioned portions of Crown land, on the terms authorized by Government. Two allotments of land situated in the Buttala division of the Badulla District of the Province of Uva.

Preliminary plan 2,021. Village—Okkampitiya in Buttala korale of Buttala division.

Lot.	Name of Land.	Name of Applicant.	Description.	Extent.			Upset price per acre, Rs.
				A.	R.	P.	
2	Delgahawatta	Dahamunupattuwe Attapattu Mudiyansele Tissahamy	Native garden contains 4 coconut trees, 1 breadfruit tree, 2 jak trees, 2 mango trees, 2 orange trees, and 1 lime tree about 18 years old, and plantain bushes	0	2	9	20*
3	Do.	do.	Paddy field	0	0	23	30*

* These lots will be sold subject to an irrigation rate of Rs. 2 per acre per annum, revisable in 1924 and every five years thereafter, the increase (if any) at any quinquennial revision shall not exceed 50 per cent. of the rate previously levied.

Further information regarding the above lands can be obtained from the Government Agent, Province of Uva, and their plans from the Surveyor-General.

Colonial Secretary's Office,
Colombo, June 10, 1920.

B. HORSBURGH,
Acting Colonial Secretary.

No. 1,399, P. of U.—On Wednesday, July 28, 1920, at 12 noon, the Government Agent for the Province of Uva will put up to auction, at his office in Badulla Kachcheri, the under-mentioned portions of Crown land, on the terms authorized by Government. Nineteen allotments of land situated in the Udukinda, Wellassa, Wiyaluwa, Buttala, and Wellawaya divisions of the Badulla District of the Province of Uva.

Lot.	Name of Land.	Name of Applicant.	Description.	Extent.			Upset price per acre, Re.
				A.	R.	P.	
Preliminary plan 2,039. Village—Mudunpitagama in Udapalata korale of Udukinda division.							
Claimant—Aluttennegedera Herat Mudiyansele Punchirala.							
2	Medaheennapatana	Aluttenne Appuhamy	Chena, cleared and planted with vegetables	0	2	27	40
Final village plan 169. Village—Kendawinna in Medagampattu korale of Wellassa division.							
Claimant—Crown.							
54	Alipolghawatta	Helawatte Appuhamy of Alane	Abandoned garden	1	1	20	25
Final village plan 48. Village—Kotaweraudagama in Dehiwinipalata korale of Udukinda division.							
Claimant—Crown.							
54A1	Kalugahāhenadaranda	Godakumburegedera Mara-singhe Mudiyansele Siyatu	Patana	0	3	35	45
Preliminary plan 2,043. Village—Udaellagama in Oyapalata korale of Wiyaluwa division.							
Claimant—Crown land, encroached upon by Dingirihamy of Kalugahakandura.							
1	Karandegawawatta <i>alias</i> Karandegawawattehena	—	Chena contains plantains two years old	0	2	5	20*
Claimant—Crown.							
3	Karandegawawattehena	C. C. Rambukpota, Korala of Oyapalata	Jungle and chena	0	3	3	30*
4	Do.	do.	do.	2	1	5	25*
6	Do.	do.	Jungle	0	2	22	25†
8	Do.	do.	do.	0	0	33	20*
Claimant—Crown land, encroached upon by Helliwattegedera Tissahamy.							
9	Dimbulagawakumtura	—	Paddy field	0	0	10	100*
Preliminary plan 2,005. Village—Haputalegama in Mahapalata korale of Udukinda division.							
Claimant—Crown land, encroached upon by A. Peter.							
1	Kandearawewatta	A. Peter of Kandearawa	Vegetable garden contains a temporary house	0	1	22	45†
Preliminary plan 2,061. Village—Wagurewela in Buttala korale of Buttala division.							
Claimant—Crown.							
2	Welapahatharelanda <i>alias</i> Kumbukgaswatta	Perumapullehewage Balahamy of Wagurewela	Chena	1	0	6	50*
4	Aralandaidama	do.	do.	0	0	30	65*
Claimant—Crown land, encroached upon by Alutwela Ganeti of Menadena.							
5	Veherayayaidama <i>alias</i> Givulgaswatta	Alutwela Ganeti of Menadena	Native garden contains plantains, vegetables, &c.	1	0	0	43*
Claimant—Crown land, encroached upon by Jiwulgaswate Ganeti of Menadena.							
7	Pansalwattehena	—	Native garden contains plantains, vegetables, &c.	1	0	2	42*
Preliminary plan 2,019. Village—Okkampitiya in Buttala korale of Buttala division.							
Claimant—Crown.							
2	Waneyaya	Davithamy and Ratnayake Mudiyansele Gamandi	Chena contains a thatched mud house	2	0	9	20*
4	Do.	Illukkumburegedera Ganeti	Chena	1	0	24	20*
Preliminary plan 2,042. Village—Elletota in Dambawinipalata korale of Udukinda division.							
Claimant—Adakkan Kangany.							
14	Galahakumburewatta <i>alias</i> Bogahakumburewatta	—	Contains jak 20 years old, coffee 25 years old, and tea 2 to 15 years old	3	3	7	200†
Preliminary plan 2,057. Village—Rannanguwawa in Kandapalla korale of Wellawaya division.							
Claimant—Gallindagawagedera Siyatu.							
1	Gallindagawahena	—	Chena contains jak 20 to 40 years old and 2 houses	1	0	11	25*
Preliminary plan 2,052. Village—Happoruwa in Buttala korale of Buttala division.							
Claimant—Crown.							
2	Andaramandiyehena	Pelapolwattegedera Banda	Kiri Chena	2	0	20	21*

* Re-advertised.

† This lot will be sold subject to public right of way to paddy fields.

‡ Re-advertised for non-payment of the balance purchase amounts.

Further information regarding the above lands can be obtained from the Government Agent, Province of Uva and plans of them from the Surveyor-General.

Colonial Secretary's Office,
Colombo, June 10, 1920.

B. HORSBURGH,
Acting Colonial Secretary.

No. 1,400, P. of U.—On Tuesday, July 27, 1920, at 12 noon, the Government Agent for the Province of Uva will put up to auction, at his office in Badulla Kachcheri, the under-mentioned portion of Crown land, on the terms authorized by Government. An allotment of land situated in the Buttala division of the Badulla District of the Province of Uva.

Preliminary plan 1,902. Village—Okkampitiya in Buttala korale of Buttala division.

Lot.	Name of Land.	Name of Applicant.	Description.	Extent.			Upset price per acre, Rs.
				A.	R.	P.	
14	Waneyaya	D. M. Gammandi of Okkampitiya	Chena	3	1	2	15

This lot will be sold on the following conditions :—(a) The purchaser should pay the purchase amount in ten annual instalments. (b) The purchaser should pay irrigation rate on the lot at the rate of Rs. 2 per acre per annum, revisable in 1924 and every five years thereafter, the increase (if any) at any quinquennial revision shall not exceed 50 per cent. of the rate previously levied.

Further information regarding the above land can be obtained from the Government Agent, Province of Uva, and its plan from the Surveyor-General.

Colonial Secretary's Office,
Colombo, June 10, 1920.

B. HORSBURGH,
Acting Colonial Secretary.

No. 1,401, P. of U.—On Tuesday, July 27, 1920, at 12 noon, the Government Agent for the Province of Uva will put up to auction, at his office in Badulla, the under-mentioned portions of Crown land, on the terms authorized by Government. Four allotments of land situated in the Buttala division of the Badulla District of the Province of Uva.

Preliminary plan 2,018. Village—Okkampitiya in Buttala korale of Buttala division.

Lot.	Name of Land.	Name of Applicant.	Description.	Extent.		Upset price per acre, Rs.
				A.	R. P.	
2	Panulandeyaya <i>alias</i> Pambelandeyaya	Alutgedera Kiriwante	Chena contains 8 jak trees 30 years old and 4 mee trees	2	0 25	20*
4	Panulandeyaya	Nelligaskotuwe Mudalihami	Chena contains 2 jak trees 30 years old, 2 mee trees, and 1 tamarind tree	1	0 13	17.50*
5	Do.	Mahalawatte Matheshami	Chena contains 2 kolon trees and 1 mee tree	1	0 19	20*
6	Do.	Egodawatte Appuhamy	Chena	0	3 36	15*

* These lots will be sold subject to an irrigation rate of Rs. 2 per acre per annum, revisable in 1924 and every five years thereafter, the increase (if any) at any quinquennial revision shall not exceed 50 per cent. of the rate previously levied. Further information regarding the above lands can be obtained from the Government Agent, Province of Uva, and plans of them from the Surveyor-General.

Colonial Secretary's Office,
Colombo, June 10, 1920.

B. HORSBURGH,
Acting Colonial Secretary.

No. 1,402, P. of U.—On Tuesday, July 27, 1920, at 12 noon, the Government Agent for the Province of Uva will put up to auction, at his office in Badulla Kachcheri, the under-mentioned portions of Crown land, on the terms authorized by Government. Twenty-three allotments of land situated in the Buttala, Wiyaluwa, Udukinda, and Yatikinda divisions of the Badulla District of the Province of Uva.

Preliminary plan 1,902. Village—Okkampitiya in Buttala korale of Buttala division.

Claimant—Crown land, encroached upon by Wewagedera Sudu Banda of Okkampitiya.

Lot.	Name of Land.	Name of Applicant.	Description.	Extent.		Upset price per acre, Rs.
				A.	R. P.	
6	Panlandeyaya or Walauwewatta	—	Chena contains a house and ruins of an old house	0	1 36	20*

Final village plan 179. Village—Egodawelagama in Soranotota korale of Wiyalawa division. Claimant—Crown.

137D	Pinnagollehena	—	Chena, reservation for oya (not for sale)	2	1 29	—†
------	----------------	---	---	---	------	----

Block survey preliminary plan 31. Village—Pattiyagedera in Dehiwinipalata korale of Udukinda division.

Claimant—Crown.

59AK	Dikrodahinna, Galkatuhinna, and Doolbeddekapallepatana	—	Patana, reservation for footpath (not for sale)	0	0 8	—†
59AL	Do.	—	Patana, reservation for kandura (not for sale)	0	3 23	—†
59AM	Do.	—	Patana, reservation for footpath (not for sale)	0	0 33	—†
59AN	Do.	—	do.	0	0 14	—†
59AS	Do.	—	Patana, reservation for minor road (not for sale)	0	3 21	—†
59AT	Do.	—	Patana, reservation for Gansabhawa road (not for sale)	1	1 35	—†
59AU	Do.	—	Patana, reservation for kandura (not for sale)	1	1 26	—†
59AW	Gansabhawa road	—	Road (not for sale)	0	2 34	—†
94	Debeddehena <i>alias</i> Galgodahinnepatana	—	Chena, reservation for kandura and elas (not for sale)	0	3 3	—†
94G	Galgodahinnepatana	—	Chena, reservation for ela and paddy field (not for sale)	0	0 33	—†
94H	Do.	Mr. T. A. Mahamoor	Patana	0	3 24	45
94I	Do.	—	Patana, reservation for ela (not for sale)	0	0 9	—†
94J	Do.	—	Patana	0	1 13	45
94K	Ela	—	Irrigation channel (not for sale)	0	0 10	—†
94L	Do.	—	do.	0	0 7	—†

Final village plan 29. Village—Kendagolla in Rilpola korale of Yatikinda division.

Claimant—Crown land, encroached upon by Paluwattagoda Tissahamy.

64	Paluwattagodahena	Paluwattagoda Tissahamy	Patana, cleared and planted with pineapples	2	1 5	50†
64A	Paluwattagederahena	do.	Chena, cleared and planted with fruit trees, vegetables, and also contains a straw-thatched mud house of three rooms	0	2 26	50‡
64B	Kovilakumburehena	do.	Chena, cleared and planted with pineapples	0	2 27	50
56B	Paluwattagoda	do.	Garden contains pineapples	0	0 12	50¶
Claimant—Crown land, encroached upon by Ismail Lebbe of Udawela.						
60B	Dodangaswatta	Ana Pakir Mahamadu	Garden contains pineapples	0	2 27	50

Claimant—Crown land, encroached upon by Paluwattagode Tissahamy.

Lot.	Name of Land.	Name of Applicant.	Description.	Extent.		Upset price per acre, Rs.
				A.	R. P.	
60c	Dodangaswatta	Paluwattagode Tissahamy	Garden contains pineapples	0	1 21	50**

* Re-advertised.

† To be reserved.

‡ The encroacher on Crown lot 64 in final village plan 29 should pay Rs. 20 as a fine for having encroached, in addition to the full value of the lot.

§ The encroacher on Crown lot 64A in final village plan 29 should pay Rs. 30 as a fine for having encroached, in addition to the full value of the lot.

|| The encroachers on Crown lots 64B and 60B in final village plan 29 should pay Rs. 10 as a fine on each of the lot for having encroached, in addition to the full value of the lots.

¶ The encroacher on Crown lot 56B in final village plan 29 should pay Rs. 2.50 as a fine for having encroached, in addition to the full value of the lot.

** The encroacher on Crown lot 60c in final village plan 29 should pay Rs. 7 as a fine for having encroached, in addition to the full value of the lot.

Further information regarding the sale of the above lands can be obtained from the Government Agent, Province of Uva, and their plans from the Surveyor-General.

Colonial Secretary's Office,
Colombo, June 10, 1920.B. HORSBURGH,
Acting Colonial Secretary.

No. 1,403, P. of U.—On Tuesday, July 27, 1920, at 12 noon, the Government Agent for the Province of Uva, will put up to auction, at his office in Badulla Kachcheri, the under-mentioned portions of Crown land, on the terms authorized by Government. Thirty-two allotments of land situated in the Wiyaluwa and Yatikinda divisions of the Badulla District of the Province of Uva.

Preliminary plan 2,085. Village—Kuttiyagolla in Soranatota korale of Wiyaluwa division. Claimant—Crown.

Lot.	Name of Land.	Name of Applicant.	Description.	Extent.		Upset price per acre, Rs.
				A.	R. P.	
2	Uda-arawepatana	—	Patana	1	0 35	35
3	Do.	—	Patana, reservation for estate road and Gansabhawa path	0	0 16	—*
4	Gansabhawa path	—	Path	0	0 20	—*
5	Uda-arawepatana	—	Patana, reservation for Gansabhawa path and ela	0	0 37	—*
6	Uda-arawepatana <i>alias</i> Kolongahahinnepatana	—	Patana, reservation for ela	0	0 17	—*
9	Footpath	—	Footpath	0	0 4	—*
12	Uda-arawepatana	—	Patana, reservation for estate road and Gansabhawa path	0	1 5	—*
13	Do.	—	Patana, reservation for estate road	0	2 1	—*
14	Estate road (old Gansabhawa road)	—	Road	0	2 8	—*
15	Uda-arawepatana <i>alias</i> Kolongahahinnepatana	—	Patana	3	0 4	35
Claimant—Crown land, encroached upon by the proprietor of Angoda estate.						
17	Angoda estate	—	Contains tea 20 years old and grevillia	6	2 11	800
18	Do.	—	do.	0	0 23	800
Claimant—Crown.						
19	Uda-arawepatana	—	Patana, reservation for estate road and ela	0	0 30	—*
20	Do.	—	Patana	0	1 31	35
21	Do.	—	Patana, reservation for ela	0	0 9	—*
22	Do.	—	Patana, reservation for minor road and estate road	0	0 33	—*
23	Do.	—	Patana	0	1 13	35
24	Do.	—	Patana, reservation for ela	0	0 11	—*
25	Do.	—	Patana, reservation for minor road and ela	0	0 32	—*
26	Do.	—	Patana	0	1 28	35
27	Uda-arawepatana <i>alias</i> Kolongahahinnepatana	—	Patana, reservation for footpath, ela, cattle track, and kanduras	3	0 33	—*
28	Do.	—	Patana, reservation for kandura and minor road	1	0 5	—*
30	Uda-arawepatana	—	Patana, reservation for path	0	0 35	—*
32	Uda-arawepatana <i>alias</i> Kolongahahinnepatana	—	Patana, reservation for minor road	0	3 5	—*
33	Do.	—	Patana, reservation for kandura	1	1 1	—*
Claimant—Crown land, encroached upon by Nallaperumal Kangany of Passara.						
34	Uda-arawewatta	—	Garden contains rubber trees 2 years old and jak trees 1 year old, reservation for kandura, estate road, and minor road	1	1 15	—*
Final village plan 29. Village—Kendagolla in Rilpola korale of Yatikinda division. Claimant—Crown.						
78c1	Galwetiye wattihena	.. Liyangahakumbure Kiriwante	Chena	..	1 1 11	50
78c2	Do.	.. Dikillagommanegedara Appuhamy	do.	..	0 3 27	50
78c3	Do.	.. Dikillagommanegedara Huduhamy	Chena contains sweet potatoes	..	0 2 2	50

Claimant—Crown land, encroached upon by Uhapitagedera Kiri Banda.

Lot.	Name of Land.	Name of Applicant.	Description.	Extent.			Upset price per acre, Rs.
				A.	R.	P.	
78c4	Uhapitagederawatta	—	Native garden contains plantains, &c. . .	0	0	13	50†
Claimant—Crown land, encroached upon by Dikillagommanegedera Huduhamy.							
78c5	Patanehelligahagawahena	—	Native garden contains plantains, &c. . .	0	0	23	50†
Claimant—Crown land, encroached upon by Dikillagommanegedera Huduhamy and Kiriwante.							
78c6	Galwatta	—	Native garden contains plantains, vegetables, 5 kekuna trees about 8 years old	0	1	8	50§

* To be reserved (not for sale).

† The encroacher on Crown lot 78c4 in final village plan 29 should pay Rs. 2·50 as a fine for having encroached, in addition to the full value of the lot.

‡ The encroacher on Crown lot 78c5 in final village plan 29 should pay Rs. 3·50 as a fine for having encroached, in addition to the full value of the lot.

§ The encroacher on Crown lot 78c6 in final village plan 29 should pay Rs. 9 as a fine for having encroached, in addition to the full value of the lot.

Further information regarding the above lands can be obtained from the Government Agent, Province of Uva, and their plans from the Surveyor-General.

Colonial Secretary's Office,
Colombo, June 10, 1920.

B. HORSBURGH,
Acting Colonial Secretary.

No. 1,404, P. of U.—On Thursday, July 29, 1920, at 12 noon, the Government Agent for the Province of Uva will put up to auction, as his office in Badulla Kachcheri, the under-mentioned portion of Crown land, on the terms authorized by Government. An allotment of land situated in the Buttala division of the Badulla District of the Province of Uva.

Preliminary plan 2,053. Village—Okkampitiya in Buttala korale of Buttala division.

Lot.	Name of Land.	Name of Claimant.	Description.	Extent.			Upset price per acre, Rs.
				A.	R.	P.	
4	Siyambalahakumbura	Crown land, encroached upon by Idamegedera Rammenika	Paddy field	0	0	10	30

This lot will be sold subject to an irrigation rate of Rs. 2 per acre per annum, revisable in 1924 and every five years thereafter, the increase (if any) at any quinquennial revision shall not exceed 50 per cent. of the rate previously levied.

Further information regarding the above land can be obtained from the Government Agent, Province of Uva, and its plan from the Surveyor-General.

Colonial Secretary's Office,
Colombo, June 15, 1920.

B. HORSBURGH,
Acting Colonial Secretary.

No. 1,405, P. of U.—On Thursday, July 29, 1920, at 12 noon, the Government Agent for the Province of Uva will put up to auction, at his office in Badulla Kachcheri, the under-mentioned portions of Crown land, on the terms authorized by Government. Forty allotments of land situated in the Wellawaya division of the Badulla District of the Province of Uva.

Preliminary plan 2,060. Village—Medagalbokka in Wellawaya korale of Wellawaya division.

Lot.	Name of Land.	Name of Claimant.	Description.	Extent.			Upset price per acre, Rs.
				A.	R.	P.	
Applicant—Nil.							
3	Galbokkapatana or Lunugala estate	Poonagala Valley Ceylon Co., Ltd.	Gum trees 30 to 40 years old, cattle shed and part of cooly lines	2	2	26	—*
4	Do.	do.	Tea 30 years old	0	0	24	—*
5	Do.	do.	do.	0	2	16	—*
6	Do.	do.	do.	0	1	1	—*
Preliminary plan 2,087. Village—Meda Galbokka in Wellawaya korale of Wellawaya division.							
1	Lunugalla estate	Poonagala Valley Ceylon Co., Ltd.	Contains tea 30 years old	0	0	10	—*
2	Do.	do.	do.	0	0	16	—*
3	Do.	Crown land, encroached upon by Poonagala Valley Ceylon Co., Ltd.	Contains tea 2 years old	2	0	13	200
4	Do.	do.	Contains gum trees 2 years old	3	0	32	150†
5	Estate road	Crown	Road, not for sale	0	0	10	—‡
6	Lunugalla estate	Crown land, encroached upon by Poonagala Valley Ceylon Co., Ltd.	Contains tea bushes 3 years old	0	1	8	220
7	Lunugallapatana alias Mapitikanda	Crown	Patana	6	3	38	50†
8	Estate road	do.	Road, not for sale	0	0	23	—‡
9	Do.	do.	do.	0	0	20	—‡
10	Do.	do.	do.	0	0	34	—‡
11	Mahakanda estate	Crown land, encroached upon by the Gibson Estates, Ltd.	Contains gum trees 25 to 30 years old	0	3	11	150
12	Estate road	Crown	Road, not for sale	0	0	17	—‡
13	Mahakanda estate	Crown land, encroached upon by the Gibson Estates, Ltd.	Contains tea about 29 years old	1	2	12	350§
Preliminary plan 2,088. Village—Diyaluma in Kandapalla korale of Wellawaya division.							
1	Mahakanda estate	Crown land, encroached upon by the Gibson Estates, Ltd.	Contains tea 29 years old	13	3	21	450†
2	Do.	do.	Patana and tea nursery	0	1	10	50
3	Do.	do.	Patana and vegetable garden	0	3	10	55
4	Do.	do.	Contains tea 29 years old	0	0	28	450
5	Do.	do.	Vegetable garden and part of cooly lines	0	0	34	600
6	Do.	do.	Contains tea 29 years old and estate latrine	2	2	21	450

Lot.	Name of Land.	Name of Claimant.	Description.	Extent.			Upset price per acre, Rs.
				A.	R.	P.	
7	Mapitikandadeniya	Crown	Spring, not for sale	1	0	1	—†
8	Mahakanda estate	Crown land, encroached upon by the Gibson Estates, Ltd.	Patana contains vegetable garden, cooly lines, and Hindu temple	0	3	0	2,500
9	Kabaragala estate	Crown land, encroached upon by Poonagala Valley Ceylon Co., Ltd.	Contains tea 25 years old	0	2	19	450
10	Lunugallapatana alias Mapitikanda	do.	Patana contains part of tramway shed and store	0	0	26	100†
11	Do.	Crown	Patana	29	1	3	50†
12	Do.	do.	do.	1	2	27	50
13	Do.	do.	do.	4	0	11	50†
14	Do.	do.	do.	35	3	39	50†
15	Do.	do.	do.	24	0	5	50†
16	—	do.	Standard No. 2, not for sale	0	0	1	—†
17	Estate road	do.	Road, not for sale	1	1	10	—†
18	Do.	do.	do.	0	0	16	—†
19	Do.	do.	do.	0	1	36	—†
20	Lunugallapatana alias Mapitikanda	Crown land, encroached upon by Poonagala Valley Ceylon Co., Ltd.	Contains tea 5 to 25 years old	0	1	37	450
21	Do.	Crown	Patana	0	1	7	50
22	Estate road	do.	Road, not for sale	0	0	5	—†
23	Do.	do.	do.	0	0	10	—†

* Certificate of quiet possession.

† These lots will be sold subject to the condition that Government reserves the right of aerial tramway and means of access to it.

‡ Reserved.

§ This lot will be settled on the claimant at 90 per cent. rebate.

Further information regarding the sale of the above lands can be obtained from the Government Agent, Province of Uva, and their plans from the Surveyor-General.

Colonial Secretary's Office,
Colombo, June 15, 1920.

B. HORSBURGH,
Acting Colonial Secretary.

No. 1,406, P. of U.—The Government Agent of the Province of Uva will on Saturday, July 31, 1920, at 12 noon, at his office in Badulla Kachcheri, put up to auction, for sale or settlement, or will otherwise dispose of, the under-mentioned portion of Crown land, in accordance with the regulations of Government regarding land sales. An allotment of land situated in the Udukinda division of the Badulla District of the Province of Uva.

Preliminary plan 1,577. Village—Alakola-arawa in Meda palata korale of Udukinda division.

Lot.	Name of Land.	Name of Applicant.	Description.	Extent.			Upset price per acre, Rs.
				A.	R.	P.	
277B	Nikagolle and Alakola-arawapatana.	—	Patana	1	1	12	—

This lot 277B is to be given in exchange for lots 2c1, 2c2, and 2c3 in supplement A to final village plan 48.

Further information regarding the above lot can be obtained from the Government Agent, Province of Uva, and plan of it from the Surveyor-General.

Colonial Secretary's Office,
Colombo, June 16, 1920.

B. HORSBURGH,
Acting Colonial Secretary.

LAND SALES BY THE SETTLEMENT OFFICER.

CENTRAL PROVINCE.

No. 5,595, S. O.—On Monday, July 26, 1920, and on the following day, at 9 A.M., the Land Settlement Officer will put up for sale or settlement, at Homapola, the under-mentioned portions of Crown land, on the terms authorized by Government. One hundred and six allotments of land situated in the Udugoda Udasiya pattu of the Matale North division of the Matale District of the Central Province.

Block survey preliminary plan 44.—Ambokudena.

Lot	Name of Land.	Name of Claimant.	Description.	Extent.		
				A.	R.	P.
1	Yonpalliyehena	(1) William Herat Seneviratne, (2) The Ceylon Consolidated Estates, Ltd.	Garden	1	3	22
2	Do.	do.	do.	0	0	15
5	Do.	do.	Open land	3	0	10.
6	Do.	William Keppitipola	Chena	1	0	18
9	Akuramboda estate	The Ceylon Consolidated Estates, Ltd.	Rubber	0	3	23
10	Yonpalliyehena	Adikarinayake Mudiyanse Arachchi	Chena	1	0	3
13	Do.	William Keppitipola	Cleared land	0	1	17
14	AmbokudeneWelapillewa	(1) Dissanayake Mudiyanse Arachchi, (2) ditto Appuhami, ex-Arachchi	Chena	0	1	9
17	Udapitiekolongahamulaha	(1) Adikarinayake Mudiyanse Arachchi, (2) ditto Ukku Banda	do.	1	1	25
18	Dalupotehena	(1) Aramudale Lekammahatmayalagegedera Ukku Banda, (2) ditto Tikiri Banda	do.	0	2	21
19	Walauwewattehena	Eswidagedera Banda	do.	3	2	24
21	Ambokudenawatta	Arumadale Lekammahatmayalagegedera Dingiri Menika	Garden	0	2	30
23	Pahalagederawattehena	(1) Adikarinayake Mudiyanse Arachchi, (2) ditto Ukku Banda	Threshing-floor	1	0	5

Lot.	Name of Land.	Name of Claimant.	Description.	Extent.	
				A.	R. P.
27	Bogahamulahena	Adikarinayake Mudiyanseleagedera Appuhami	Chena	2	0 5
28	Kongahamulahena	(1) Attanayake Mudiyanseleagedera Banda, (2) ditto Puchi Banda, (3) ditto Puchi Banda	Cleared land	1	0 13
29	Pitakotuwekolongahamulahena	(1) Arumadale Lekammahatmayalagegedera Ukku Banda, (2) ditto Tikiri Banda	Chena	1	0 31
31	Lindagawawatta	(1) Adikarinayake Mudiyanseleagedera Mudiyanse, (2) ditto Ukku Banda	Garden	1	0 25
35	Yonpalliyehena	Arumadale Lekammahatmayalagegedera Dingiri Menika	Chena	0	1 13
38	Do.	(1) Dissanayake Mudiyanseleagedera Kalu Menika, (2) The Ceylon Consolidated Estates, Ltd.	do.	4	1 16
40	Weharagawahena	(1) Attanayake Mudiyanseleagedera Dingiri Banda, (2) Ukku Banda	do.	0	2 20
41	Do.	do.	Garden	0	3 33
42	Godapillewahena	Ditto Dingiri Banda	do.	0	3 28
45	Do.	(1) Ditto Dingiri Banda, (2) ditto Basis Menika	Chena	0	0 35
46	Mailagahamulahena	Durayalagegedera Kiri	do.	0	0 22
48	Owileralagekumburepillewa	Adikarinayake Mudiyanseleagedera Basis Menika	do.	0	0 20
51	Mailagahamulahena	(1) Attanayake Mudiyanseleagedera Banda, (2) ditto Puchi Banda, (3) ditto Puchi Banda	Part of a mud hut	0	0 16
52	Do.	do.	Garden	1	0 12
54	Weharagawahena	(1) Attanayake Mudiyanseleagedera Dingiri Banda (2) ditto Ukku Banda	Chena	0	0 22
55	Do.	do.	Garden with a house	0	3 30
56	Do.	do.	Garden	0	0 8
57	Weheralandehenakebella	Ihalagedera Herat Mudiyanseleagedera Mudiyanse, Korala, of Dambulla	Part of a mud hut	0	0 7
58	Do.	do.	Plantains	0	0 19
62	Egodawatta	(1) Dissanayake Mudiyanseleagedera Appuhami, ex-Arachchi, (2) ditto Puchirala, (3) ditto Dingiri Banda, Vel-Vidane	Chena	1	0 23
63	Weheralandehena	William Keppitipola of Monarawila	do.	2	0 34
64	Ehelagollahena	Dissanayake Mudiyanseleagedera Appuhami, ex-Arachchi	do.	2	2 3
65	Do.	(1) Dombawalagedera Ukku Menika, (2) ditto Palingu Menika	do.	0	3 0
66	Do.	Wedyagodagedera Puchirala	Garden	1	0 11
67	Do.	Ditto Heen Banda	Cleared land	2	0 23
69	Andiyakotuwepillewa	Incumbent of Beligammana vihare	Garden	0	1 9
70	Ehelagollahena	Wedyagodagedera Heen Banda	Chena	0	1 26
71	Do.	Wedyagodagedera Puchirala	do.	0	0 22
72	Do.	(1) Danbawalagedera Ukku Menika, (2) ditto Palingu Menika	Plantains	0	1 10
74	Do.	Dissanayake Mudiyanseleagedera Appuhami, ex-Arachchi	Chena	0	3 39
75	Egodawatta	(1) Ditto Appuhami, (2) ditto Puchirala, (3) ditto Dingiri Banda, Vel-Vidane	Open land	0	1 30
79	Sohonagawakumburepillewa	Adikarinayake Mudiyanseleagedera Basis Menika	do.	0	0 21
82	Kirimetiyyagodahena	Adikari Mudiyanseleagedera Banda	do.	0	1 34
86	Yakdessagekumburepillewa	(1) Dissanayake Mudiyanseleagedera Kalu Banda, (2) ditto Appuhami, ex-Arachchi, (3) ditto Kiri Menika	Chena	0	3 21
87	Bogahamulahena	Adikarinayake Mudiyanseleagedera Basis Menika	do.	0	3 28
86½	Yakdessakumburepillewa	Dissanayake Mudiyanseleagedera Kalu Banda	Plantains	0	0 35
88	Gedarawatthehena	(1) Attanayake Mudiyanseleagedera Banda, (2) ditto Puchi Banda, (3) ditto Puchi Banda	Chena	0	2 33
89	Diyambalampitiyehena	Incumbent of Beligammana vihare	do.	0	3 36
90	Dalupotewewelgalagawahena	Adikarinayake Mudiyanseleagedera Basis Menika	do.	2	2 18
91	Akuramboda estate	The Ceylon Consolidated Rubber Estates, Ltd.	Rubber	39	0 4
92	Polgasmullekumburepillewa	Dr. A. S. Mills	Chena	0	1 34
93	Do.	do.	do.	0	1 19
94	Do.	(1) Moragaspiyye Alutwalaue Ukku Amma, (2) ditto Dissa Banda	do.	0	2 0
95	Do.	do.	do.	0	1 23
97	Do.	(1) Udakuvule Dissanayake Mudiyanseleagedera Ukku Banda, (2) ditto Kiri Banda	Chena (reservation for oya)	0	0 32
98	Do.	do.	Chena	0	0 29
100	Do.	(1) John Herat Seneviratne, (2) William Herat Seneviratne	Chena (reservation for oya)	0	2 13
101	Wewelthotakumburepillewa	L. B. Dullewa, Korala	Chena	2	3 16
106	Akuramboda estate	The Ceylon Consolidated Rubber Estates, Ltd.	Rubber	2	3 16
108	Do.	do.	do.	6	3 24
109	Kuratiyahena	Dissanayake Mudiyanseleagedera Kalu Menika	Chena	1	1 14
110	Diyambalampitiyehena	Eswedagedera Kiri Menika	do.	3	2 37
111	Diyambalampitiyehena	Incumbent of Beligammana vihare	do.	0	2 22
114	Yakdessagekumburepillewa	(1) Dissanayake Mudiyanseleagedera Kalu Banda, (2) ditto Appuhami, ex-Arachchi, (3) ditto Kiri Menika	do.	0	0 20
120	Attanayakedalupothahena	(1) Attanayake Mudiyanseleagedera Banda, (2) ditto Puchi Banda, (3) ditto Puchi Banda	do.	0	2 29
121	Boraluwehena	Udakewle Dissanayake Mudiyanseleagedera Dingiri Banda	do.	0	1 39
124	Kirimetiyyehena	William Keppitipola	do.	2	0 21
126	Bogahamulahena	Ambokkudena Alutwattegedera Menika	do.	1	1 29

Lot.	Name of Land.	Name of Claimant.	Description.	Extent.		
				A.	R.	P.
127	Hangiliyakumburepillewa	Wellappuli Arachchige Babehami	Chena	0	3	28
128	Do.	Alutgedera Punchi	do.	1	2	2
130	Do.	do.	Garden	0	1	21
139	Beligammanaviharekumburepillewa	Incumbent of Beligammana vihare	do.	0	3	38
141	Akuramboda estate	The Ceylon Consolidated Rubber Estates, Ltd.	Rubber	4	0	18
143	Do.	do.	do.	33	1	23
144	Polgaswattehena	William Keppitipola of Monarawila	Chena with plantains	3	1	27
147	Attanayakedalupotheulpota	Incumbent of Beligammana vihare	Chena with spring	0	0	28
148	Akuramboda estate	The Ceylon Consolidated Rubber Estates, Ltd.	Rubber	0	0	24
149	Do.	do.	do.	7	1	25
150	Bulugahamulayahena	(1) Adikarinayake Mudiyansegedera Jessi Tikiri Kumarihami, (2) Dr. Mills of Minuwangoda	Chena	5	1	7
151	Mylagahamulahena	(1) Dr. A. S. Mills, (2) Adikari Mudiyansegedera Mudiyanse, Arachchi, (3) ditto Ukku Banda, (4) A. L. M. Ukku Banda, (5) ditto Tikiri Banda	do.	3	1	6
155	Weweltotekumburepillewa	(1) Aramudale Lekammahatmayalagegedera Ukku Banda, (2) ditto Tikiri Banda	do.	1	0	31
156	Do.	The Ceylon Consolidated Rubber Estates, Ltd.	Chena (reservation for oya)	0	2	5
157	Dikliyaddepillewa	Kohona Adikaranwalauwe Tikiri Banda	Chena	0	3	36
158	Tolonpitiyepillewa	(1) Moragaspiyiye Alutwalauwe Dissa Banda, (2) ditto Ukku Amma	Chena (reservation for oya)	0	0	33
159	Tolonpitiyehena	Dr. A. S. Mills	Chena	0	2	26
162	Dikliyaddehena	Kohona Adikaran Walauwe Tikiri Banda	do.	1	3	4
163	Weweltotehena	The Ceylon Consolidated Rubber Estates, Ltd.	do.	0	2	0
164	Tholonpitiyehena	(1) Dr. A. S. Mills, (2) Mrs. Jessie Wanigasekera <i>alias</i> Adikarinayake Mudiyansegedera Jessie Tikiri Kumarihami	do.	7	0	17
164A	Do.	Mrs. Jessie Wanigasekera <i>alias</i> Adikarinayake Mudiyansegedera Jessie Tikiri Kumarihami	do.	4	1	23
165	Tolonpitiyahena	Dr. A. S. Mills	do.	0	3	30
166	Do.	do.	do.	0	2	25
168	Do.	Pallepola Berakaragedera Kalu	do.	0	3	25
169	Do.	(1) Dr. A. S. Mills, (2) Adikarinayake Mudiyansegedera Jessie Tikiri Kumarihami	do.	0	1	26
170	Mahapitiyehena	Dr. A. S. Mills	do.	0	2	5
171	Polgaswatta	Adikarinayake Mudiyansegedera Jessie Tikiri Kumarihami of Matala	Garden	8	3	8
172	Do.	do.	do.	0	1	15
175	Makullagollahena	(1) Eswedagedera Appuhami, (2) ditto Kiri Menika	Chena	0	1	39
176	Makullagollepillewa	Wadiyagodagedera Punchirala	do.	0	0	19
178	Polgaswattehena	Adikarinayake Mudiyansegedera Jessie Tikiri Kumarihami of Matala	Plantains and portion of a hut	0	1	5
179	Do.	do.	Garden	4	1	13
180	Makullagollahena	Wadiyagodagedera Punchirala	Chena and plantains	2	3	23
183	Do.	(1) Eswedagedera Appuhami, (2) ditto Kiri Menika	do.	2	2	2
184	Akuramboda Group	The Ceylon Consolidated Rubber Estates, Ltd.	Rubber	0	0	8

Upset price at Rs. 16 to Rs. 50 per acre. Further information regarding these lands can be obtained from the Land Settlement Officer, and plans of them from the Surveyor-General.

Colonial Secretary's Office,
Colombo, June 16, 1920.

B. HORSBURGH,
Acting Colonial Secretary.

No. 5,596, S. O.—On Wednesday, July 28, 1920, and on the following two days at 9 A.M., the Land Settlement Officer will put up for sale or settlement, at Homapola, the under-mentioned portions of Crown land, on the terms authorized by Government. One hundred and sixty-five allotments of land situated in the Udugoda Udasiya pattu of the Matala North division of the Matala District of the Central Province.

Block survey preliminary plan 33.—Moragaspiyiya.

Lot.	Name of Land.	Name of Claimant.	Description.	Extent.		
				A.	R.	P.
2	Gorakagahamulahena	(1) Yakdessalagegedera Kuda Pina, (2) Miyanakolamade Pahala Walauwe Ukku Banda, (3) ditto Madduma Banda	Chena	0	2	4
4	Miyanakolamadawelpillewamukalana	Crown	Forest	0	0	31
5	Egodawatta	Miyanakolamada Pahala Walauwe Bandara Menika	Garden	1	0	25
13	Miyanakolamadehena	(1) Ditto Ukku Banda, (2) ditto Madduma Banda, (3) ditto Mutu Banda, (4) ditto Bandara Menika	Chena	0	2	0
14	Miyanakolamademukalana	(1) Ditto Ukku Banda, (2) Madduma Banda	Forest	0	1	37
15	Anumetiyyagewattahena	(1) Miyanakolamade Heen Banda, (2) Moragaspiyiye Alutwalauwe Dissa Banda, (3) ditto Ram Banda, (4) ditto William Banda	Chena	0	2	24
16	Yahalewatta	(1) Miyanakolamade Pahala Walauwe Ukku Banda, (2) ditto Madduma Banda, (3) ditto Mutu Banda, (4) ditto Bandara Menika	Garden	0	2	1
17	Do.	do.	Plantains	2	1	0
18	Enderahena	do.	Chena	4	0	35

Lot.	Name of Land.	Name of Claimant.	Description.	Extent.	
				A.	R. P.
19	Parayayehena	L. B. Dullewa, Korala	Chena	4	2 17
21	Dimbulwalawepillewehena	Adikaran Walauwe William Loku Banda	do.	0	2 29
23	Akuramboda estate	Ceylon Consolidated Rubber Co.	Rubber	3	2 20
24	Arambakele	Crown	Low jungle	0	2 35
25	Udagederawattehena	(1) Ehelapola Tikiri Banda, Arachchi, (2) ditto Mutu Banda, (3) ditto Mutu Banda, (4) ditto Samarakoon Banda, (5) Miyanakolamade Mudiyanse Banda, (6) ditto Kiri Banda, (7) ditto Dingiri Banda, (8) ditto Ran Banda	Chena	0	2 28
26	Ambagahalandehena	(1) Ehelapola Tikiri Banda, Arachchi, (2) Adikaran Walauwe Bandara Menika, (3) ditto Dingiri Amma, (4) ditto Matin Banda and others	do.	0	2 17
28	Akuramboda estate	Ceylon Consolidated Rubber Co.	Rubber	6	2 0
30	Kadurugaspiitiyapillewahena	Alut Walauwe Dingiri Amma	Chena	0	1 25
31	Do.	Kapukotuwe Mutu Banda	do.	0	3 15
32	Do.	do.	do.	0	0 25
33	Do.	Ditto and Alutwalauwe Kumarihami	do.	0	3 24
34	Do.	do.	do.	0	0 37
35	Do.	Kakkutuwe Walauwe Mutu Banda	do.	0	1 5
36	Do.	do.	do.	0	0 16
37	Dodangahairawallakumburepillewehena	do.	do.	0	2 11
38	Do.	Alutwalauwe Dingiri Amma	do.	0	0 14
39	Do.	Alutwalauwe Kumarihami	do.	0	0 33
40	Dodangahairawallepillewa	(1) Ditto Kumarihami, (2) ditto Disa Banda, (3) ditto Ram Banda, (4) ditto William Banda	do.	0	0 27
41	Mulwakkadakumburehena	Kapukotuwe Kalu Banda	do.	0	0 12
42	Do.	do.	do.	0	1 22
46	Nikadalupotakumburahena	(1) Ehelapola Tikiri Banda, Arachchi, (2) Mutu Banda	do.	0	0 31
47	Nikadalupotakumburepillewehena	do.	do.	1	0 10
49	Welihenepillewa	L. B. Dullewa, Korala	do.	0	1 4
50	Bogahamulapillewehena	(1) Adikaran Walauwe Tikiri Banda, (2) ditto Madduma Banda, (3) Punchi Banda, (4) Mutu Banda	do.	0	2 18
61	Weleguruawepillewa	Alutwalauwe Kumarihami	do.	0	1 8
62	Arambakele	Crown	Low jungle	0	0 17
67	Moragaspiitiyawalehena	Ehelapola Tikiri Banda, Arachchi	Plantains	0	0 28
71	Elwattehena <i>alias</i> Kapuwattehena	(1) Adikaran Walauwe Bandara Menika, (2) ditto Dingiri Amma, (3) Matin Banda	Chena	2	0 20
73	Adikaranwalauwewattahena	(1) Ditto Loku Banda, (2) ditto Punchi Amma, (3) ditto Kumarihami, (4) ditto Tikiri Banda	do.	1	1 12
76	Delwaturepillewahena	Ehelapola Tikiri Banda, Arachchi	do.	0	0 32
79	Welihenapillewa	do.	do.	0	3 28
80	Bomeegahamulapillewehena	Adikaran Walauwe Tikiri Kumarihami	do.	0	2 0
84	Asweddumaliyaddehena	(1) Paragahakotuwe Tikiri Kumarihami, (2) ditto Ukku Amma	do.	0	1 4
85	Modarapillewa	Hapugahamulawatte Seneviratne, Notary of Kandy	do.	0	1 26
86	Asweddumeliyaddehena	(1) Adikaran Walauwe Tikiri Banda, (2) ditto Mutu Banda, () ditto Punchi Banda, (4) ditto Madduma Banda	do.	0	1 17
89	Kahatagahamulahena	(1) Ditto Loku Banda, (2) ditto Pinchi Amma, (3) ditto Kumarihami	do.	1	1 26
90	Moragahamulawattehena	(1) Kapukotuwe Walauwe Loku Banda, (2) ditto Mutu Banda, (3) ditto Kalu Banda, (4) ditto Heen Banda	do.	0	3 23
91	Kolongahamulahena	(1) Adikaran Walauwe Bandara Menika, (2) ditto Dingiri Amma and others	do.	1	0 19
91½	Kapukotuwewatta	Miyanakolamada Mutu Banda	Garden	0	0 22
94	Paluwattehena	(1) Adikaran Walauwe Mahin Banda, (2) Kinigamarateralage Dingiri Amma	Chena	0	3 25
95	Delwatarepillewahena	(1) Miyanakolamada Pa'ala Walauwe Mutu Banda, (2) ditto Ukku Banda, (3) ditto Madduma Banda, (4) ditto Bandara Menika	do.	0	0 22
96	Bokolawewepillewahena	Kohona Adikaran Walauwe Bandara Menika of Dunamadalewa, in North-Central Province	do.	4	2 18
98	Egodawattehena	Adikaran Walauwe Mutu Banda, (2) Punchi Banda	Vegetables	0	2 0
99	Do.	do.	Chena	0	1 3
100	Egodawatta	Kapukotuwe Walauwe Kalu Banda	Plantains	1	0 21
101	Nidahanhena	(1) Pillewa Walauwe Mutu Banda, (2) Adikaran Walauwe William Loku Banda, (3) ditto Punchi Amma, (4) ditto Kumarihami, (5) ditto Tikiri Banda	Chena	1	2 35
102	Kinigamahena	(1) Ehelapola Tikiri Banda, Arachchi, (2) Adikaran Walauwe Bandara Menika, (3) ditto Dingiri Amma, (4) ditto Matin Banda and others	do.	1	1 4
103	Godawalagawahena	Crown	do.	0	1 6
105	Kandudayagodaowitehena	(1) Adikaran Walauwe Dingiri Amma, (2) Bandara Menika, (3) Matin Banda and others	do.	0	2 39
106	Kudahenayagehena	(1) Kohona Henayalagegedera Kudahenaya, (2) Kapukotuwe Walauwe Mutu Banda	do.	1	0 24
107	Rukattanagahamulahena	(1) Ehelapola Tikiri Banda, Arachchi, (2) Adikaran Walauwe Bandara Menika, (3) ditto Dingiri Amma, (4) ditto Matin Banda and others	do.	0	3 17

No.	Name of Land.	Name of Claimant.	Description.	Extent.		
				A	R.	P.
108	Lunuwaranagahamulahena	(1) Alutgedera Keerala, (2) ditto Pinhami, (3) ditto Mudiyanse, (4) ditto Keerala, (5) ditto Ukku Banda, (6) ditto Punchi Menika, (7) ditto Ukku Amma, (8) ditto Dingiri Menika	Chena	2	1	24
109	Bokolawewagawahena	William de Silva of Matale	do.	0	3	13
110	Pathandugollagawahena	(1) Adikaran Walauwe Bandara Menika, (2) ditto Dingiri Amma and others	do.	2	3	4
111	Alawattayaya <i>alias</i> Kolongahamulahena	Welegedera Walauwe Tikiri Kumarihami	do.	1	0	3
112	Meegahakumburepanguwemukalana	Crown	Low jungle	0	0	28
113	Do.	do.	do.	0	1	23
117	Ruppegawahena	(1) Asgirige Heen Banda, (2) Kapukotuwe Heen Banda	Chena	1	1	20
118	Bannakgederahena	Abdul Cader of Gongawela	do.	0	1	20
119	Siyambala gamuwehena <i>alias</i> Mudalatagatkohonaheehena	(1) Adikaran Walauwe Madduma Banda, (2) ditto Punchi Banda, (3) ditto Mutu Banda	do.	0	2	17
123	Bogahamulalahena	(1) Alutgedera Keerala, (2) ditto Pinhami, (3) ditto Mudiyanse, (4) ditto Keerala, (5) ditto Ukku Banda, (6) ditto Punchi Menika, (7) ditto Ukku Amma, (8) ditto Dingiri Menika	do.	0	3	12
124	Kohonaheenekolongahamulahena	(1) Adikaran Walauwe Bandara Menika, (2) Ehalapola Tikiri Banda, Arachchi, (3) Adikaran Walauwe Bandara Menika, (4) ditto Dingiri Amma, (5) ditto Matin Banda and others	do.	1	0	21
125	Do.	(1) Adikaran Walauwe Mutu Banda, (2) ditto Tikiri Banda, (3) ditto Madduma Banda, (4) ditto Punchi Banda	do.	1	3	25
126	Bogahamulahena	(1) Adikaran Walauwe Madduma Banda, (2) ditto Mutu Banda	do.	1	1	20
129	Do.	do.	do.	0	2	34
130	Alawattayayewatta	Kohona Kudahenaya	Garden	0	0	16
131	Do.	do.	do.	0	2	20
133	Meegahapanguwehena	Crown	Chena	0	1	9
135	Alawattayayegalhemwatta	(1) Henedige Hendrick Soysa of Panadure, (2) Adikaran Walauwe Mutu Banda, (3) Kuruppu Arachchige Don Gomis Appuhami	Garden	1	1	31
136	Millagahamulahena	Kuruppu Arachchige Don Gomis Appuhami	Plantains	1	1	17
137	Alawattayayehena	L. B. Dullewe, Korala, as administrator of Ehalapola Adigar's estate	Chena	1	0	22
138	Do.	(1) Alutgedera Keerala, (2) ditto Pinhami, (3) ditto Mudiyanse, (4) ditto Keerala, (5) ditto Ukku Banda, (6) ditto Punchi Menika, (7) ditto Ukku Amma, (8) ditto Dingiri Menika	do.	2	1	25
139	Manannagewatthehena	Alutgedera Keerala	do.	1	0	4
141	Pihillakotuwehena	(1) Adikaran Walauwe Ukku Amma, (2) ditto Tikiri Kumarihami	do.	2	0	25
143	Kolongaspitiyalahena	Pillewa Alutwalauwe Mutu Banda	do.	3	0	22
144	Marakkayawatta	(1) Alutgedera Keerala, (2) ditto Pinhami, (3) ditto Mudiyanse, (4) ditto Keerala, (5) ditto Ukku Banda, (6) ditto Punchi Menika, (7) ditto Ukku Amma, (8) ditto Dingiri Menika	do.	0	1	23
146	Henakumburegedarawatta	Pillewa Alutwalauwe Mutu Banda	do.	0	1	39
147	Alutgederawatthehena	(1) Ehalapola Tikiri Banda Arachchi, (2) Miyanakola Mada Palahalawauwe Mutu Banda	do.	0	2	29
148	Millagahamulawatt hena	Moragaspiyiye Alutwalauwe Mutu Banda	do.	0	2	8
149	Kandaudagodapillewahena	Ehalapola Tikiri Banda, Arachchi	do.	0	3	34
156	Pannilapillewahena	(1) Alutgedera Keerala, (2) Kapukotuwe Mutu Banda	do.	0	1	27
157	Pannilakumburepillewa	Adikaramwalauwe Bandara Menika	do.	0	1	39
173	Walpolalandehena	(1) Hapugahamulawatte Basnayake Seneviratne Mudiyansele Tikiri Banda, (2) Don Andrian de Silva Tudawa of Talpitiya, Wadduwa	do.	9	0	26
174	Ihala-asweddupillewehena	(1) Alutgedera Keerala, (2) ditto Pinhami, (3) ditto Mudiyanse, (4) ditto Keerala, (5) ditto Ukku Banda, (6) ditto Punchi Menika, (7) ditto Ukku Amma, (8) ditto Dingiri Menika	do.	0	1	29
175	Walpolalandehena	(1) Hapugahamulawatta Basnayake Seneviratne Mudiyansele Tikiri Banda, (2) Don Andrian de Silva Tudawa of Talpitiya, Wadduwa	do.	0	0	5
179	Pelgollewalauwepannilakumburapillewahena	L. B. Dullewa, Korala	do.	0	2	7
187	Mananagewatta	Alutgedera Keerala	Garden	0	3	39
188	Agalagawahena	(1) Alutgedera Keerala, (2) ditto Pinhami, (3) ditto Mudiyanse, (4) ditto Keerala, (5) ditto Ukku Banda and others	Chena	1	1	17
189	Bogahamulahena <i>alias</i> Tibbotuwehena	(1) Alutgedera Keerala, (2) Magammage Don Joseph, (3) Adikaramwalauwe Mutu Banda	do.	2	2	29
190	Weerakoonmudiyanseleghena <i>alias</i> Pallewatta	(1) Dimbulgamuwe Buluanduwagedera Menika, (2) Miyanakolamade Palawalauwe Mutu Banda, (3) ditto Madduma Banda, (4) ditto Ukku Banda, (5) ditto Bandara Menika	do.	0	1	6

Lot.	Name of Land.	Name of Claimant.	Description.	Extent.		
				A.	R.	P.
191	Kolongahamulahena	(1) Adikaranwalaawe Madduma Banda, (2) ditto Punchi Banda, (3) ditto Mutu Banda	Chena	0	1	9
194	Do.	do.	Plantains	2	1	34
195	Kohonaheenahena	(1) Alutgedera Keerala, (2) ditto Pinhami, (3) ditto Mudiyanse, (4) ditto Keerala, (5) ditto Ukku Banda, (6) ditto Punchi Menika, (7) ditto Ukku Amma, (8) ditto Dingiri Menika	Chena	2	3	20
195½	Ehalapola estate	A. T. Sydney Smith, Diyawilakella, Lindula	Rubber	0	0	5
196	Kohonaheena-attikkagahamulahena	Adikaranwalaawe Tikiri Banda	Chena	5	1	11
197	Imbulgahamulahena	Uduranpelessepahalagedera Appuhamy	do.	2	0	31
198	Kiramahatwalaawewatta	(1) Udugama Vidanelagegedera Dingirala, (2) Adikaranwalaawe Bandara Menika	Garden	0	2	21
199	Weerakoonmudiyanselahena <i>alias</i> Pallewattchena	(1) Dimbulganuwe Baluanduwwagedera Menika, (2) Miyanakolamade Pahalawalaawe Mutu Banda, (3) ditto Madduma Banda, (4) ditto Ukku Banda, (5) ditto Bandara Menika	Chena	1	0	21
204	Lindakumburepillawa	Adikaranwalaawe Punchi Banda	Chena in plantains	0	2	23
205	Bogahamulawattchena	(1) A. W. Bandaramenika, (2) A. W. Dingiri Amma, (3) A. W. Mahin Banda, (4) A. W. Sudana Ratna Kumarihamy, (5) A. W. Sirinama Banda, (6) A. W. Chitra Kumarihamy, (7) A. W. Sumana Kumarihamy, (8) A. W. Hamu	Chena	0	3	24
206	Moragahamulakumburepillawehena	(1) Alutgedera Bandirala, (2) ditto Appuhamy	do.	0	1	27
207	Moragahamulakumburepillawehenawat a	do.	Garden	0	2	15
208	Dambagahadalupotehena	(1) Ehelepola Akarabaduwa Vidanelage Keerala, (2) ditto Siyatu	Chena	0	2	15
211	Kahakumarawelawatta	G. A. De Silva of Wadduwa	Jak	3	1	1
212	Walpolagedarawattehenyaya	do.	Chena	7	1	32
213	Kahakumarawelapillawehena	(1) L. B. Dullewa, Korala of Asgiriya, (2) Tikiri Kumarihamy of Nikawella, (3) David Dullewa of Kandy, (4) H. R. Dullewa of Badulla, (5) Mrs. R. A. Amunugama of Kegalla, (6) T. B. Dullewa, <i>ex</i> -Korala of Ranwella, (7) Loku Kumarihamy of Ettipola, (8) Medduma Kumarihamy of Ehalapola, (9) Tikiri Kumarihamy of Maduwanwala, (10) Sarah Kumarihamy of Ehalapola, (11) Baby Kumarihamy of Mannigamuwa, (12) Sangamitta Dullewa of Matale South, (13) Tikiri Kumarihamy of ditto, (14) M. B. Dullewa of Welatta	do.	0	1	16
214	Bogahamulahena hena (reservation for oya)	do.	do.	1	3	31
216	Watteralagewattchena (ditto)	do.	do.	0	3	34
217	Watteralagewatta (ditto)	(1) Paranagama Herat Mudiyanse Kalu Banda, (2) ditto Puchappuhamy	do.	0	2	30
218	Do.	do.	do.	0	1	1
219	Kahakumarawelawalaawehena	L. B. Dullewa, Korala, and others	do.	18	3	8
224	Kahakumarawelapillawehena	do.	do.	1	2	22
225	Walpolalandehena	(1) Don Adirian de Silva Tudawa of Talpitiya, Wadduwa, now of Karawita, (2) Basnayaka Senaviratne Mudiyanse Kalu Banda	do.	2	1	15
226	Thanchihena	(1) S. Kanakarathne, (2) Kapupokunewalaawe Mutu Banda	do.	3	0	26
246	Lindakumburepillawa	Adikaranwalaawe Punchi Banda	do.	0	0	21
248	Lindawatta	(1) Kohana Adikaran Walaawe Mahin Banda, (2) ditto Sudana Ratna Kumarihamy, (3) ditto Sirinama Banda, (4) ditto Prema Banda, (5) ditto Tikiri Banda, (6) ditto Chitra Kumarihamy, (7) ditto Sumane Kumarihamy, (8) ditto Hamu	Garden	1	0	32
249	Kohonasiyambalagahamulawatta	Adikaranwalaawe Ukku Amma	do.	0	2	5
250	Kinigamaimehena	Kinigama Ratamahatminlage Punchi Banda	Chena	0	0	24
251	Ekanayakewalawewatta	A. Tikiri Banda	Garden	0	3	17
252	Kalingunaidegewatta	Ehalapola Pahala Alutgedera Keerala and others	Native garden	0	3	7
253	Kalingunaidegehena	L. B. Dullewa, Korala, &c.	Chena	0	3	3
254	Rilahela estate	Smith & Co.	Rubber	0	1	26
255	Hekolongahamulahena	A. Bandara Menika	Chena	2	1	8
257	Kandegedarawattehena	Alutgedera Keerala, &c.	do.	0	1	11
258	Kandegedarawatta	K. A. Kiri Banda	Garden	0	1	16
259	Alutwattehena	K. A. Tikiri B. nda	Chena	0	0	7
261	Do.	do.	do.	1	1	39
265	Uladawekumburepillawehena	Hapugahamulawatte Dingiri Amma	do.	0	0	26
266	Do.	do.	do.	1	0	6
272	Moragahapillawehena and Ratmalekumburepillawehena	L. B. Dullewa, Korala, &c.	do.	0	3	29
276	Mudunpitemeekanuwamulawahena	S. Kanakarathne	do.	0	2	38

Lot.	Name of Land.	Name of Claimant.	Description.	Extent.	
				A.	R. P.
278	Wediyakmillagahamulahena	S. Kanakarathne and another	Chena	1	2 5
279	Iipathabaralagollehena	H. M. Kalu Banda and another	do.	0	1 4
280	Kolongahamulahena	M. Dingiri Banda, &c.	do.	2	1 26
283	Durayabendimeegahamulahena	S. Kanakarathne, &c.	do.	1	1 10
286	Uladauehena	L. B. Dullewa, Korala, &c.	do.	1	1 27
287	Walauuehena	U. Dingiri Baada, &c.	do.	1	0 11
288	Meegahamulahena	E. A. Kaurala	do.	0	0 23
289	Do.	Crown	do.	1	1 2
290	Kovillandehena	M. Dingiri Banda, &c.	do.	4	0 27
291	Dawatagahamudanehena	do.	do.	0	1 16
293	Talgahamulawatta	N. Dingiri Menika, &c.	Garden	1	0 26
294	Kohona-adikaranwalauwewatta	Ehela, ole Tikiri Banda, Arachchi	do.	0	3 26
295	Galgamuwewalauwewatta or Naduwatta	(1) E. Tikiri Banda, (2) A. Loku Banda	Native garden	0	2 32
297	Gul gahawatta alias Kovillandewatta	N. Mudiyanse	Garden	1	2 14
299	Bogahamulahena	Mandawatte Dingiri Banda	Chena	1	0 15
300	Kovillandehena	L. B. Dullewa, Korala, &c.	do.	6	3 23
303	Batalawattehena	A. A. Kaurala and Appuhamy	do.	0	3 9
304	Kovillandehena	L. B. Dullewa, Korala, &c.	do.	0	1 4
306	Do.	N. Dingiri Banda, &c.	do.	0	2 4
308	Uladauepillawehena	K. B. S. Tikiri Banda	do.	0	2 8
309	Talapalapitiyepillawehena	Trustees of Ehelapole temple	do.	1	0 15
20A	Mudalatagathkotuweheehena	Kiri Banda, late teacher	do.	0	0 5
120B	Makulagahamulahena	(1) K. A. Bandara Menika, (2) K. A. Dingiri Amma, (3) K. A. Mahin Banda	do.	0	3 19
298	Kohaneheenatenehena	E. P. A. Appuhamy	do.	2	0 23
298A	Kohaneheenamudunehena	K. S. Kanakarathne	Tobacco chena	1	1 16

Upset price Rs. 16 to Rs. 50 per acre. Further information regarding these lands can be obtained from the Land Settlement Officer, and plans of them from the Surveyor-General.

Colonial Secretary's Office,
Colombo, June 16, 1920.

B. HORSBURGH,
Acting Colonial Secretary.

NORTH-WESTERN PROVINCE.

No. 5,594, S. O.—On Friday, July 30, 1920, at 12 noon, the Land Settlement Officer will put up for sale or settlement, at Kurunegala Kachcheri, the under-mentioned portions of Crown land, on the terms authorized by Government. Eight allotments of land situated in the Walgam pattu of Dewamedi hatpattu division of the Kurunegala District of the North-Western Province.

Advance extract No. 2 of block survey preliminary plan 771.—Embalawa.

Lot.	Name of Land.	Name of Claimant.	Description.	Extent.	
				A.	R. P.
1	Embalawamukalana	Crown, applied for by S. L. M. Mohamad Marikar	Forest	3	3 28
3	Do.	do.	do.	1	2 12
4	Do.	Crown	do.	0	2 36
5	Koholanepillewa	Crown and (1) Adikari Mudiyanse Ukku Banda, (2) Vedip-puli Mudiyanse Ran Menika, (3) Punchi Banda	do.	0	1 15
6	Asweddumepillewa	Crown and W. D. Banda, Fiscal's peon, Kurunegala	do.	0	2 29
7	Do.	Tennakoon Mudiyanse Kiri Banda	Garden	1	3 26
8	Do.	do.	Chena	0	1 14
2	Embalawamukalana	Crown	Forest	25	1 11*

* For lease only.

Upset price at Rs. 16 to Rs. 50 per acre. Further information regarding these lands can be obtained from the Land Settlement Officer, and plans of them from the Surveyor-General.

Colonial Secretary's Office,
Colombo, June 16, 1920.

B. HORSBURGH,
Acting Colonial Secretary.

PROVINCE OF SABARAGAMUWA.

No. 5,597, S. O.—On Tuesday, July 27, 1920, at 9 A.M., the Land Settlement Officer will put up for sale or settlement, at Talagala-oya Camp, the under-mentioned portions of Crown land, on the terms authorized by Government. Ten allotments of land situated in the Galboda korale division of the Kegalla District of the Province of Sabaragamuwa.

Block survey preliminary plan 176.—Alkegama.

Lot.	Name of Land.	Name of Claimant or Applicant.	Description.	Extent.	
				A.	R. P.
35	Arambehena	(1) Heneka Mudiyanse Ukku Menika, (2) ditto Tikiri Menika, both of Alkegama	Chena	1	0 39
52	Malwattehena	(1) Dissanayaka Mudiyanse Ukku Banda, (2) ditto Dingiri Banda, (3) ditto Bandu Menika, (4) ditto Ram Menika, (5) ditto Mudiyanse, (6) ditto Pinchi Menika	do.	1	1 33
1A	Kamarangahapitiyahena	(1) Edipulgedera Punchirala, (2) ditto Pinchi Banda	do.	0	1 14
1B	Do.	Kadduru Arachchige Amis Perera	Plantains	0	2 2

Lot.	Name of Land.	Name of Claimant or Applicant.	Description.	Extent.		
				A.	R.	P.
16	Kohowilehena	(1) Silanga Arachillagegedera Appuhamy, (2) ditto PUNCHIRALA, (3) ditto Pinchi Menika, (4) ditto Appuhamy, (5) ditto Pinchi Menika, (6) ditto Pinchi Banda, all of Mahakehelwala	Chena	1	3	24
88	Gederakelehena	Ratnayaka Wijeykoon Mudiyansele Kiri Banda	do.	0	3	26
11	Tumpanyawatta	(1) Seeranga Arachillagegedera Pinchi Banda, (2) ditto Pinchi Banda, (3) ditto Pinchi Menika, (4) ditto Pinchi Menika	do.	0	2	21
85A	Gederakelahena	(1) Kurunduwattegedera Balina, (2) Paramuni Munasinga Mudiyansele Kiri Banda	Open land.	0	0	36
86	Do.	do.	do.	0	2	37
88A	Gederakelewatta	do.	Garden	0	0	14

Upset price at Rs. 16 to Rs. 50 per acre. Further information regarding these lands can be obtained from the Land Settlement Officer, and plans of them from the Surveyor-General.

Colonial Secretary's Office,
Colombo, June 16, 1920.

B. HORSBURGH,
Acting Colonial Secretary.

No. 5,598, S. O.—On Tuesday, July 27, 1920, at 9 A.M., the Land Settlement Officer will put up for sale or settlement, at Talagala-oya Camp, the under-mentioned portions of Crown land, on the terms authorized by Government. Three allotments of land situated in the Galboda korale division of the Kegalla District of the Province of Sabaragamuwa.

Lot.	Name of Land.	Name of Claimant.	Description.	Extent.		
				A.	R.	P.
Block survey preliminary plan 174.—Walagoda.						
80	Hitinawatta, Helapita-henawatta	(1) Alakongedera Dingiri Menika, (2) ditto Appuhamy	Garden	1	2	4
81	Thalebendigodawatta	do.	do.	0	2	0
Block survey preliminary plan 165.—Kadigamuwa.						
240	Tuthirimeeyahena	(1) Rasnakgedera Kiri Banda, (2) ditto Pinchi Banda, (3) ditto Dingiri Banda, (4) ditto Pinchi Menika	do.	1	0	15

Upset price at Rs. 16 to Rs. 50 per acre. Further information regarding these lands can be obtained from the Land Settlement Officer, and plans of them from the Surveyor-General.

Colonial Secretary's Office,
Colombo, June 16, 1920.

B. HORSBURGH,
Acting Colonial Secretary.

No. 5,599, S. O.—On Tuesday, July 27, 1920, at 9 A.M., the Land Settlement Officer will put up for sale or settlement, at Talagala-oya Camp, the under-mentioned portions of Crown land, on the terms authorized by Government. Four allotments of land situated in the Galboda korale division of the Kegalla District of the Province of Sabaragamuwa.

Lot.	Name of Land.	Name of Claimant.	Description.	Extent.		
				A.	R.	P.
Block survey preliminary plan 178.—Makehelwala.						
117	Galketiyahena	(1) Diggabalundiagedera Dingiri Appu, (2) ditto Kirihamy, (3) Talagaharalalagegedera Pinchi Menika, (4) ditto PUNCHI BABA	Chena	2	1	12
185	Pitakotuwehena	(1) Munasingedera Mudalihamy of Alkegama, (2) ditto Dingiri Banda of ditto	do.	0	1	21
Block survey preliminary plan 173.—Pallebeddawala.						
93	Liniağollehena	(1) Dasanayake Mudiyansele Pinchi Banda, (2) ditto Tikiri Banda, Officer, (3) ditto Dingiri Banda, (4) ditto Kiri Banda, (5) ditto Tikiri Banda	Chena	1	0	1
57	Gammanpolawatta	(1) Dasanayake Mudiyansele Dingiri Banda, (2) ditto Tikiri Banda, Officer	do.	1	2	9

Upset price at Rs. 16 to Rs. 50 per acre. Further information regarding these lands can be obtained from the Land Settlement Officer, and plans of them from the Surveyor-General.

Colonial Secretary's Office,
Colombo, June 16, 1920.

B. HORSBURGH,
Acting Colonial Secretary.

No. 5,600, S. O.—On Thursday, July 29, 1920, at 9 A.M., the Land Settlement Officer will put up for sale or settlement, at Rambukkana Resthouse, the under-mentioned portions of Crown land, on the terms authorized by Government. Three allotments of land situated in the Kinigoda korale division of the Kegalla District of the Province of Sabaragamuwa.

Lot.	Name of Land.	Name of Claimant.	Description.	Extent.		
				A.	R.	P.
Block survey preliminary plan 138.—Udagaladeniya.						
4	Kapukotuwehena	(1) Singappuli Mudiyansele Kiri Banda, Gan-Arachchi, (2) ditto Dingiri Banda, (3) Vidanelagedera Ram Menika of Wetenna, (4) Singappuli Mudiyansele Ukku Banda of Udagaladeniya	Chena	1	0	14
Block survey preliminary plan 150.—Puwakmote.						
87	Weliullehena	(1) Henekgedera Kaw Menika, (2) Wickrema Achchige Dingiri Menika	Chena	0	2	37
Block survey preliminary plan 152.—Tismalpola.						
13	Palukuttiyawahena	(1) Edirisuriya Mudiyansele Appuhamy, (2) ditto PUNCHIRALA, (3) Gane Arichilage Appuhamy, (4) Edirisuriya Mudiyansele Ran Menika	Garden	2	0	22

Upset price at Rs. 16 to Rs. 50 per acre. Further information regarding these lands can be obtained from the Land Settlement Officer, and plans of them from the Surveyor-General.

Colonial Secretary's Office,
Colombo, June 16, 1920.

B. HORSBURGH,
Acting Colonial Secretary.

No. 5,601, S. O.—On Tuesday, July 27, 1920, at 9 A.M., the Land Settlement Officer will put up for sale or settlement, at Talaga a-oya Camp, the under-mentioned portions of Crown land, on the terms authorized by Government. Three allotments of land situated in the Galboda korale division of the Kegalla District of the Province of Sabaragamuwa.

Lot.	Name of Land.	Block survey preliminary plan 171.—Gangoda.		Description.	Extent.	
		Name of Claimant or Applicant.			A.	R.
9	Girabogehena	(1) Horatalpedige Sirimala, (2) ditto Sarana, (3) ditto Sahandi, all of Gangoda		Chena	1	2 10
14	Girabogehenekotuwa	Do.		do.	0	3 19
172	Hababimahena	(1) Dewatapedige Sirimala, (2) ditto Poola, (3) ditto Rankira, (4) ditto Tikka, (5) ditto Kirisaduwa, (6) ditto Ukku		do.	1	1 5

Upset price at Rs. 16 to Rs. 50 per acre. Further information regarding these lands can be obtained from the Land Settlement Officer, and plans of them from the Surveyor-General.

Colonial Secretary's Office,
Colombo, June 16, 1920.

B. HORSBURGH,
Acting Colonial Secretary.

No. 5,602, S. O.—On Thursday, July 29, 1920, at 9 A.M., the Land Settlement Officer will put up for sale or settlement, at Rambukkana Resthouse, the under-mentioned portions of Crown land, on the terms authorized by Government. Three allotments of land situated in the Kinigoda korale division of the Kegalla District of the Province of Sabaragamuwa.

Lot.	Name of Land.	Block survey preliminary plan 139.—Dambulla.		Description.	Extent.	
		Name of Claimant.			A.	R.
1B	Dambullakandemukalana	Crown		Forest	0	0 27
12	Atherenayahena	Ana Lena Mana Abdul Rahiman of Malwana, Kaduwela		Chena	0	2 3
39A	Udawawahena	(1) D. P. Bandiya, (2) D. P. Dingiri, (3) D. P. Menika, (4) H. P. Kiripula		do.	0	3 26

Upset price at Rs. 16 to Rs. 50 per acre. Further information regarding these lands can be obtained from the Land Settlement Officer, and plans of them from the Surveyor-General.

Colonial Secretary's Office,
Colombo, June 16, 1920.

B. HORSBURGH,
Acting Colonial Secretary.

No. 5,603, S. O.—On Thursday, July 29, 1920, at 9 A.M., the Land Settlement Officer will put up for sale or settlement, at Rambukkana Resthouse, the under-mentioned portions of Crown land, on the terms authorized by Government. Two allotments of land situated in the Kinigoda korale division of the Kegalla District of the Province of Sabaragamuwa.

Lot.	Name of Land.	Block survey preliminary plan 147.—Padawigampola.		Description.	Extent.	
		Name of Claimant.			A.	R.
22	Thithakohupitiyehena	(1) Dahanekarallage Appuhami, (2) Dahaneka Mudiyanse- Appuhami and others		Chena	1	3 5
45	Danmadittehena	(1) Dahanayake Mudiyanse- Appuhami, (2) Herat Mudiyanse- Appuhami, (3) Rajaguru Herat Mudiyanse- Appuhami, (4) ditto Dingiri Amma, (5) ditto Dingiri Mahatmaya, (6) ditto Sirisina Appuhami, (7) ditto Appuhami, all of Deliwala, (8) Dahanaike Mudiyanse- Appuhami, (9) ditto Dingiri Menika, (10) ditto Kiri Menika, (11) Wijesuriya Arachchige Kiri Menika, (12) Edirisuriya Mudiyanse- Appuhami		do.	2	2 36

Upset price at Rs. 16 to Rs. 75 per acre. Further information regarding these lands can be obtained from the Land Settlement Officer, and plans of them from the Surveyor-General.

Colonial Secretary's Office,
Colombo, June 16, 1920.

B. HORSBURGH,
Acting Colonial Secretary.

No. 5,604, S. O.—On Thursday, July 29, 1920, at 9 A.M., the Land Settlement Officer will put up for sale or settlement, at Rambukkana Resthouse, the under-mentioned portion of Crown land, on the terms authorized by Government. An allotment of land situated in the Kinigoda korale division of the Kegalla District of the Province of Sabaragamuwa.

Lot.	Name of Land.	Block survey preliminary plan 149.—Walgama.		Description.	Extent.	
		Name of Claimant.			A.	R.
16	Polkatuemukalana	Crown		Forest	21	1 1

Upset price at Rs. 75 per acre. Further information regarding this land can be obtained from the Land Settlement Officer, and plan of it from the Surveyor-General.

Colonial Secretary's Office,
Colombo, June 16, 1920.

B. HORSBURGH,
Acting Colonial Secretary.

No. 5,605, S. O.—On Thursday, July 29, 1920, at 9 A.M., the Land Settlement Officer will put up for sale or settlement, at Rambukkana Resthouse, the under-mentioned portion of Crown land, on the terms authorized by Government. An allotment of land situated in the Kinigoda korale division of the Kegalla District of the Province of Sabaragamuwa.

Lot.	Name of Land.	Name of Claimant.	Description.	Extent.		
				A.	R.	P.
1½	Tennehena	(1) Singappuli Mudiyansele Kiri Banda, (2) ditto Kaluhami, (3) ditto Dingiri Banda, (4) ditto Punchirala, (5) ditto Mutu Menika, (6) ditto Punchi Banda, (7) ditto Tikiri Banda	Chena	0	1	35

Upset price at Rs. 50 per acre. Further information regarding this land can be obtained from the Land Settlement Officer, and plan of it from the Surveyor-General.

Colonial Secretary's Office,
Colombo, June 16, 1920.

B. HORSBURGH,
Acting Colonial Secretary.

No. 5,606, S. O.—On Thursday, July 29, 1920, at 9 A.M., the Land Settlement Officer will put up for sale or settlement, at Rambukkana Resthouse, the under-mentioned portions of Crown land, on the terms authorized by Government. Three allotments of land situated in the Kinigoda korale division of the Kegalla District of the Province of Sabaragamuwa.

Lot.	Name of Land.	Name of Claimant or Applicant.	Description.	Extent.		
				A.	R.	P.
9	Kahatagahamulawatta	(1) Illandara Dewage Rodo Fernando of Wanawahala, (2) ditto Josaline Fernando, (3) ditto Velo Fernando, (4) ditto William Fernando	Garden	1	2	32
9½	Kahatagahamulahena <i>alias</i> Kandehena	do.	Chena	0	0	8
13	Atalahena <i>alias</i> Kanuketiyehena	(1) Kalu Arachchige Settuhamy, (2) Ehenekgedera Ram Menika, both of Puwakmote	do.	1	0	28

Upset price at Rs. 16 to Rs. 50 per acre. Further information regarding these lands can be obtained from the Land Settlement Officer, and plans of them from the Surveyor-General.

Colonial Secretary's Office,
Colombo, June 16, 1920.

B. HORSBURGH,
Acting Colonial Secretary.

No. 5,607, S. O.—On Tuesday, July 27, 1920, at 9 A.M., the Land Settlement Officer will put up for sale or settlement, at Talagala-oya Camp, the under-mentioned portions of Crown land, on the terms authorized by Government. Six allotments of land situated in the Galboda korale division of the Kegalla District of the Province of Sabaragamuwa.

Lot.	Name of Land.	Name of Claimant or Applicant.	Description.	Extent.		
				A.	R.	P.
75	Thunpanguwehena	(1) Sinhalapedige Arambegedera Muttuwa Duraya, (2) Nuwarapassapedige Appuwa, (3) ditto Tikiria, (4) Horatalpedige Samadara, (5) ditto Siripinna, all of Henepola	Chena	0	3	31
128	Kongahamulahena	(1) Sinhalapedige Kirisaduwa, (2) ditto Arambegedera Muttuwa Duraya, (3) Sinhalapedige Pincha, (4) ditto Ukkuwa, (5) Sinhalapedige Horatalpedige Kirisaduwa, (6) Nuwarapassapedige Mohota, all of Henepola	Rubber and plantains	0	3	16
132	Thalghamulahena	Horatalpedige Sarana of Henepola	Plantain	0	2	2
158	Udakotuwehena	(1) Nuwarapassapedige Hapi, (2) ditto Kiribandu, (3) ditto Kiri Menika, (4) ditto Sittia, (5) ditto Malandu, (6) ditto Sendara, (7) ditto Punchi Ukku	Chena	1	1	0
194	Egodadeniyahena	(1) Sinhalapedige Ukku, (2) Horatalpedige Kira, (3) Pitchy Tamby Abdul Rahiman Lebbe, (4) Sinhalapedige Arambegedera Muttuwa Duraya	do.	3	0	10
4	Thimburawalehena	(1) Sinhalapedige Ukkuwa, (2) ditto Sedara, (3) ditto Bandia, (4) Sinhalapedige Arambegedera Muttuwa Duraya	do.	1	0	10

Upset price at Rs. 16 to Rs. 50 per acre. Further information regarding these lands can be obtained from the Land Settlement Officer, and plans of them from the Surveyor-General.

Colonial Secretary's Office,
Colombo, June 16, 1920.

B. HORSBURGH,
Acting Colonial Secretary.

No. 5,608, S. O.—On Tuesday, July 27, 1920, at 9 A.M., the Land Settlement Officer will put up for sale or settlement, at Talagala-oya Camp, the under-mentioned portion of Crown land, on the terms authorized by Government. An allotment of land situated in the Galboda korale division of the Kegalla District of the Province of Sabaragamuwa.

Lot.	Name of Land.	Name of Claimant or Applicant.	Description.	Extent.		
				A.	R.	P.
14	Galgodawatta	Wattewedagedera Tikiri Appu of Yatiwaldeniya	Garden	0	3	31

Upset price at Rs. 16 to Rs. 50 per acre. Further information regarding this land can be obtained from the Land Settlement Officer, and plan of it from the Surveyor-General.

Colonial Secretary's Office,
Colombo, June 16, 1920.

B. HORSBURGH,
Acting Colonial Secretary.

No. 5,609, S. O.—On Thursday, July 29, 1920, at 9 A.M., the Land Settlement Officer will put up for sale or settlement, at Rambukkana Resthouse, the under-mentioned portions of Crown land, on the terms authorized by Government. Twenty-nine allotments of land situated in the Kinigoda korale division of the Kegalla District of the Province of Sabaragamuwa.

Block survey preliminary plan 149.—Walgama.

Lot.	Name of Land.	Name of Claimant or Applicant.	Description.	Extent.		
				A.	R.	P.
48	Galedandamullehena ..	(1) Tennakoon Mudiyansele Ran Menika, (2) Mudaligedera Kiri Banda, (3) ditto Mudalihamy, (4) ditto Ranamalhamy	Chena ..	2	1	10
50	Galedandamullawatta ..	do. ..	Garden ..	0	0	30
54	Do. ..	do. ..	do. ..	0	2	34
55	Galedandamullahena ..	do. ..	do. ..	0	2	9
56	Do. ..	do. ..	Plantains ..	0	0	36
18	Galpothemadawatta ..	Disanayaka Mudiyansele Ranhamy ..	Garden ..	0	2	30
19	Galpothamadahena ..	do. ..	Chena ..	0	3	8
86	Gedumehena <i>alias</i> Amunegodehena ..	(1) Dissanayaka Mudiyansele Kiri Appu, (2) Wahumpura-durayalage Balinda ..	do. ..	1	1	18
129	Gorekgahawatta ..	Jasin Mudiyansele Punchirala ..	Garden ..	2	2	32
140	Gorekgahamullehena ..	do. ..	Chena ..	0	1	14
142	Walawawatta ..	Marawelegedera Mudalihamy ..	do. ..	1	3	8
144	Wekullemadehena ..	do. ..	do. ..	0	3	23
145	Nikaweratiyawatta ..	(1) Jasin Mudiyansele Dingiri Appu, (2) Herat Mudiyansele Tikiri Menika ..	Garden ..	0	3	34
150	Galindawatta ..	Hiriwelagedera Mudalihamy ..	do. ..	0	1	21
151	Do. ..	do. ..	Rocky chena ..	0	2	14
152	Do. ..	do. ..	Garden ..	0	0	30
251	Galindewattehena ..	do. ..	Chena ..	0	0	32
204	Meegahawattehena ..	(1) Mudaligedera Sirimalhamy, (2) Kuruppu Mudiyansele Ukku Menika, (3) Mudaligedera Appuhamy, (4) ditto Punchirala, (5) ditto Dingiri Appuhamy ..	do. ..	1	0	20
205	Do. ..	do. ..	Garden ..	1	0	9
252	Gallindahena ..	(1) Mudalige Appuhamy, (2) Mudaligedera Ukku Banda ..	Chena ..	2	3	27
253	Gonnamayahena ..	Ataudagedera Appuhamy ..	do. ..	2	2	1
254	Gonnamayawatta ..	do. ..	do. ..	0	3	26
264	Kospelawatta ..	(1) Kaluachchigedera Punchirala, (2) ditto Mudiyansele, (3) ditto Appuhamy, (4) ditto Dingiri Amma ..	Garden ..	2	0	17
370	Kongahagodahena ..	Heratralage Mudiyansele ..	Chena ..	4	3	10
372	Aliyawetichchehena ..	Herat Mudiyansele Punchirala ..	do. ..	0	0	31
373	Aliyawetichchewatta ..	do. ..	Garden ..	0	0	25
375	Do. ..	do. ..	Chena ..	0	1	3
397A	Aliyawetichchewatta Weyagollewatta ..	Herat Mudiyansele Punchi Appuhamy ..	Garden ..	1	0	4
413	Harangahatennapillewa ..	(1) Kalu Arachchigedera Punchirala, (2) ditto Appuhamy, (3) ditto Mudiyansele, (4) Kadahapola Mudiyansele Dingiri Amma ..	Chena ..	0	1	1

Upset price at Rs. 16 to Rs. 50 per acre. Further information regarding these lands can be obtained from the Land Settlement Officer, and plans of them from the Surveyor-General.

Colonial Secretary's Office,
Colombo, June 16, 1920.

B. HORSBURGH,
Acting Colonial Secretary.

No. 5,610, S. O.—On Thursday, July 29, 1920, at 9 A.M., the Land Settlement Officer will put up for sale or settlement, at Rambukkana Resthouse, the under-mentioned portions of Crown land, on the terms authorized by Government. Three allotments of land situated in the Kinigoda korale division of the Kegalla District of the Province of Sabaragamuwa.

Block survey preliminary plan 150.—Puwakmote.

Lot.	Name of Land.	Name of Claimant.	Description.	Extent.		
				A.	R.	P.
61	Gallindepitiyahena ..	(1) Konara Mudiyansele Ukku Banda, (2) Ekanakgedera Punchirala ..	Chena ..	0	3	1
Id	Do. ..	K. M. Ukku Banda and others ..	do. ..	0	1	18
75	Pathahagawapillewewatta ..	(1) The heirs of Kaluwadewage Migel Fernando, (2) Kahagalle Punchina ..	Garden ..	0	3	11

Upset price at Rs. 16 to Rs. 75 per acre. Further information regarding these lands can be obtained from the Land Settlement Officer, and plans of them from the Surveyor-General.

Colonial Secretary's Office,
Colombo, June 16, 1920.

B. HORSBURGH,
Acting Colonial Secretary.

No. 5,611, S. O.—On Thursday, July 29, 1920, at 9 A.M., the Land Settlement Officer will put up for sale or settlement, at Rambukkana Resthouse, the under-mentioned portions of Crown land, on the terms authorized by Government. Two allotments of land situated in the Kinigoda korale division of the Kegalla District of the Province of Sabaragamuwa.

Block survey preliminary plan 162.—Godagandeniya.

Lot.	Name of Land.	Name of Claimant or Applicant.	Description.	Extent.		
				A.	R.	P.
53	Bogahalandewatta ..	T. B. Navaratna ..	Chena ..	3	2	13
53A	Do. ..	do. ..	do. ..	0	0	38

Upset price at Rs. 50 to Rs. 75 per acre. Further information regarding these lands can be obtained from the Land Settlement Office, and plans of them from the Surveyor-General.

Colonial Secretary's Office,
Colombo, June 16, 1920.

B. HORSBURGH,
Acting Colonial Secretary.

No. 5,612, S. O.—On Thursday, July 29, 1920, at 9 A.M., the Land Settlement Officer will put up for sale or settlement, at Rambukkana Resthouse, the under-mentioned portions of Crown land, on the terms authorized by Government. Two allotments of land situated in the Kinigoda korale division of the Kegalla District of the Province of Sabaragamuwa.

Lot.	Name of Land.	Block survey preliminary plan 132.—Dombameda.		Description.	Extent.	
		Name of Claimant.			A.	R. P.
1.	Seruagalmukalana <i>alias</i> Walagamellemukalana	Crown	..	Forest	8	1 1
140	Pansalehena	Ramanada Mudiyanse- laga Tikkirala of Udanwita as the trustee of Udanwita temple	..	Plantains	1	2 16

Upset price at Rs. 75 per acre. Further information regarding these lands can be obtained from the Land Settlement Officer, and plans of them from the Surveyor-General.

Colonial Secretary's Office,
Colombo, June 16, 1920.

B. HORSBURGH,
Acting Colonial Secretary.

No. 5,613, S. O.—On Tuesday, July 27, 1920, at 12 noon, the Land Settlement Officer will put up for sale or settlement, at Talagala-oya Camp, the under-mentioned portions of Crown land, on the terms authorized by Government. Two allotments of land situated in the Galboda korale division of the Kegalla District of the Province of Sabaragamuwa.

Lot.	Name of Land.	Block survey preliminary plan 174.—Walagoda.		Description.	Extent.	
		Name of Claimant or Applicant.			A.	R. P.
1r	Ulanakanda estate, Barandara- hena, and Ingurugalapatana	(1) The Colombo Commercial Co., (2) Werakkodi Mudi- yanse- laga Tikiri Banda and others	..	Rubber, chena, and patana	11	3 26
2	Warakatennehena	Alahakoongedera Appuhamy	..	Chena	0	3 27

Upset price at Rs. 75 per acre. Further information regarding these lands can be obtained from the Land Settlement Officer, and plans of them from the Surveyor-General.

Colonial Secretary's Office,
Colombo, June 16, 1920.

B. HORSBURGH,
Acting Colonial Secretary.

No. 5,614, S. O.—On Tuesday, July 27, 1920, at 9 A.M., the Land Settlement Officer will put up for sale or settlement, at Talagala-oya Camp, the under-mentioned portion of Crown land, on the terms authorized by Government. An allotment of land situated in the Galboda korale division of the Kegalla District of the Province of Sabaragamuwa.

Lot.	Name of Land.	Block survey preliminary plan 164.—Udugama.		Description.	Extent.	
		Name of Claimant or Applicant.			A.	R. P.
112	Embulambehena	Crown	..	Chena	1	2 10

Upset price at Rs. 16 to Rs. 50 per acre. Further information regarding this land can be obtained from the Land Settlement Officer, and plan of it the Surveyor-General.

Colonial Secretary's Office,
Colombo, June 16, 1920.

B. HORSBURGH,
Acting Colonial Secretary.

LAND ACQUISITION NOTICES.

HAVING been duly directed by the Governor, with the advice of the Executive Council, acting under the provisions of "The Land Acquisition Ordinance of 1876," section 6, to take order for the acquisition of the following lands, required for a public purpose, namely, for the construction of a new building for Dangalla and Mitirigala Boys' School, to wit:—

Lot.	Name of Land.	Description.	Name of Claimant.	Advance extract 1 of block survey preliminary plan 18. Village—Dangalla.	
				Extent.	
				A.	R. P.
1	Hikgahawatta	Contains coconut and other trees..	Liyana Arachchige Kiranelis and others..	0	3 12.7
2	Do.	do.	do.	0	1 7.5

I hereby give public notice, as required by section 7, that the Government proposes to take possession of the lands. All persons interested in the aforesaid lands are hereby required to appear personally or by agent before me at this office on July 15, 1920, at 11 A.M., and to state the nature of their respective interests in the lands, and the amount and particulars of their claims to compensation for such interests.

The Kachechi,
Colombo, June 12, 1920.

J. G. FRASER,
Government Agent.

*HAVING been duly directed by the Governor, with the advice of the Executive Council, acting under the provisions of "The Land Acquisition Ordinance of 1876," section 6, to take order for the acquisition of the following lands, required for a public purpose, namely, for building a new school bungalow for the Henemulla Muhammadan school, to wit:—

Preliminary plan 17,178. Village—Henemulla.				Extent.
Lot.	Name of Land.	Description.	Name of Claimant.	A. R. P.
1	Nugagahawatta ..	Garden contains school and coconuts, &c.	A. M. L. Abdul Satabu Marikar of Gorakana	0 1 20.3
2	Do. ..	Garden contains coconuts and 1 jak tree	N. S. M. Mohamradu Alli Marikar of Henemulla	0 0 19.8

I hereby give public notice, as required by section 7, that the Government proposes to take possession of the lands. All persons interested in the aforesaid lands are hereby required to appear personally or by agent before me at the Panadura Resthouse on July 13, 1920, at 10 A.M., and to state the nature of their respective interests in the lands, and the amount and particulars of their claims to compensation for such interests.

Kalutara Kachcheri,
June 9, 1920.

T. A. HODSON,
Assistant Government Agent.

HAVING been duly directed by the Governor, with the advice of the Executive Council, acting under the provisions of "The Land Acquisition Ordinance of 1876," section 6, to take order for the acquisition of the following lands, required for a public purpose, namely, for a burial ground, to wit:—

Supplement A to final village plan 48. Village—Kotaweraudagama.				Extent.
Lot.	Name of Land.	Description.	Name of Claimant.	A. R. P.
2c1	Estate road ..	Road	Downside estate ..	0 0 7.67
2c2	Ambagamuwahena ..	Chena ..	do. ..	0 2 32.50
2c3	Ambagamuwawatta ..	Tea 1 year old	do. ..	0 2 11.83

I hereby give public notice, as required by section 7, that the Government proposes to take possession of the lands. All persons interested in the aforesaid lands are hereby required to appear personally or by agent before me at Badulla Kachcheri on July 31, 1920, at 12 noon, and to state the nature of their respective interests in the lands, and the amount and particulars of their claims to compensation for such interests.

Badulla Kachcheri,
June 7, 1920.

W. L. KINDERSLEY,
Government Agent.