



Ceylon Government Gazette

Published by Authority.

No. 7,045 — FRIDAY, AUGUST 22, 1919.

Part III. — Lands.

Separate paging is given to each Part in order that it may be filed separately.

	PAGE		PAGE		PAGE
Land Settlement Notices :—		Land Sales by the Government Agents :—		Land Sales by the Settlement Officer :—	
Final Orders ..	1237	North-Western Province ..	—	Northern Province ..	—
Preliminary Notices ..	1286	North-Central Province ..	1298	Eastern Province ..	—
Land Sales by the Government Agents :—		Province of Uva ..	—	North-Western Province ..	1303
Western Province ..	—	Province of Sabaragamuwa ..	—	North-Central Province ..	—
Central Province ..	—	Land Sales by the Settlement Officer :—		Province of Uva ..	—
Southern Province ..	1294	Western Province ..	—	Province of Sabaragamuwa ..	—
Northern Province ..	—	Central Province ..	—	Land Acquisition Notices ..	1304
Eastern Province ..	—	Southern Province ..	—	Land Resumption Notices ..	—

FINAL ORDERS.

Mannar S. O. No. 33.

Order under Section 2 of "The Waste Lands Ordinances of 1897, 1899, 1900, and 1903," declaring Lands to be Crown Property.

In the matter of the lands commonly called or known as Kudinilakkani, situate in the Panankattikottu division of Mannar town of Mannar East in Mannar island of the Mannar District, in the Northern Province, and of "The Waste Lands Ordinances of 1897, 1899, 1900, and 1903."

THE notice required by section 1 of "The Waste Lands Ordinances of 1897, 1899, 1900, and 1903," having been duly published in manner prescribed by that section in respect of the above-named lands (*vide* Notice No. 6,511), and no claim having been made to the said lands or to any interest therein within the period of three months from the date specified in the said notice, I, John Murray Davies, Special Officer appointed under section 28 of the said Ordinances, under and by virtue of the powers vested in me in that behalf by section 2 of the said Ordinances, do hereby on this 21st day of June, 1919, order and declare that the said lands, as more fully described herein below, situate in the Panankattikottu division, of the Mannar town of Mannar East of the Mannar island of the Mannar District, in the Northern Province, and shown as lots 1E and 1G in the plan of Panankattikottu division, Mannar town survey, and in the annexed diagrams, and containing in extent 37·12 perches, are the property of the Crown.

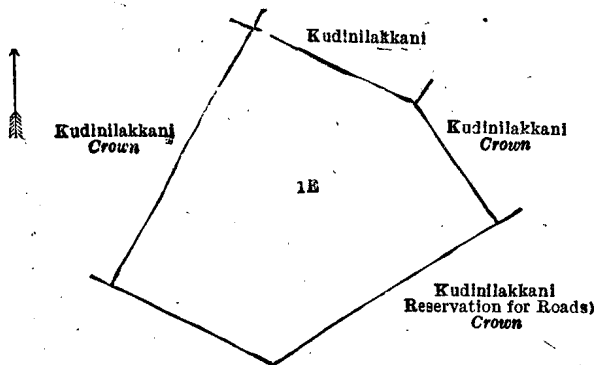
Description of the Lands referred to.

The following lots situated in the Panankattikottu division of Mannar town of Mannar East in Mannar island of the Mannar District, in the Northern Province, as described in the annexed diagrams :—

I.—Plan of Panankattikottu division, Mannar town survey.

Lot.	Name of Land.	Extent, A. R. P.
1E	Kudinilakkani	0 0 30·37

and bounded as follows : on the north by Kudinilakkani sold by the Crown ; on the east by Kudinilakkani to be declared the property of the Crown under the Waste Lands Ordinances, Kudinilakkani (reservation for roads) to be declared the property of the Crown under the Waste Lands Ordinances ; on the south by Kudinilakkani (reservation for roads) to be declared the property of the Crown under the Waste Lands Ordinances ; on the west by Kudinilakkani to be declared the property of the Crown under the Waste Lands Ordinances.



Surveyor-General's Office,
Colombo, June 22, 1917.

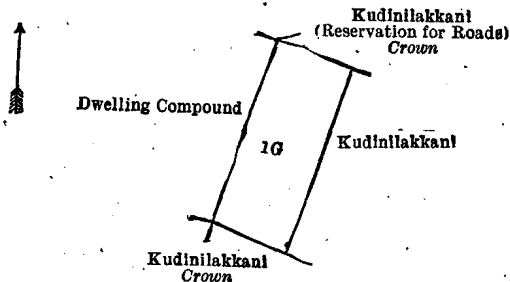
Scale of 1 Chain to an Inch.

A. H. G. DAWSON,
for Surveyor-General.

II.—Plan of Panankattikottu division, Mannar town survey.

Lot.	Name of Land.	Extent, A. R. P.
1G	Kudinilakkani	0 0 6.75

and bounded as follows : on the north by Kudinilakkani (reservation for roads) to be declared the property of the Crown under the Waste Lands Ordinances ; on the east by Kudinilakkani sold by the Crown ; on the south by Kudinilakkani to be declared the property of the Crown under the Waste Lands Ordinances ; on the west by dwelling compound sold by the Crown.



Surveyor-General's Office,
Colombo, June 22, 1917.

Scale of 1 Chain to an Inch.

A. H. G. DAWSON,
for Surveyor-General.

J. M. DAVIES,
Special Officer.

June 21, 1919.

Mannar S. O. No. 34.

Order under Section 2 of "The Waste Lands Ordinances of 1897, 1899, 1900, and 1903,"
declaring Lands to be Crown Property.

In the matter of the lands commonly called or known as reservation for road and reservation for 3rd Cross street, situate in the Pettah division of Mannar town of Mannar East in Mannar island of the Mannar District, in the Northern Province, and of "The Waste Lands Ordinances of 1897, 1899, 1900, and 1903."

THE notice required by section 1 of "The Waste Lands Ordinances of 1897, 1899, 1900, and 1903," having been duly published in manner prescribed by that section in respect of the above-named lands (*vide* Notice No. 6,502), and no claim having been made to the said lands or to any interest therein within the period of three months from the date specified in the said notice, I, John Murray Davies, Special Officer appointed under section 28 of the said Ordinances, under and by virtue of the powers vested in me in that behalf by section 2 of the said Ordinances, do hereby on this 24th day of May, 1919, order and declare that the said lands, as more fully described herein below, situate in the Pettah division of Mannar town of Mannar East in Mannar island of the Mannar District, in the Northern Province, and shown as lots 13 and 57 in the plan of Pettah division of Mannar town survey and in the annexed diagrams, and containing in extent 17.31 perches, are the property of the Crown.

Description of the Lands referred to.

The following lots situated in the Pettah division of Mannar town of Mannar East in Mannar island of the Mannar District, in the Northern Province, as described in the annexed diagrams :—

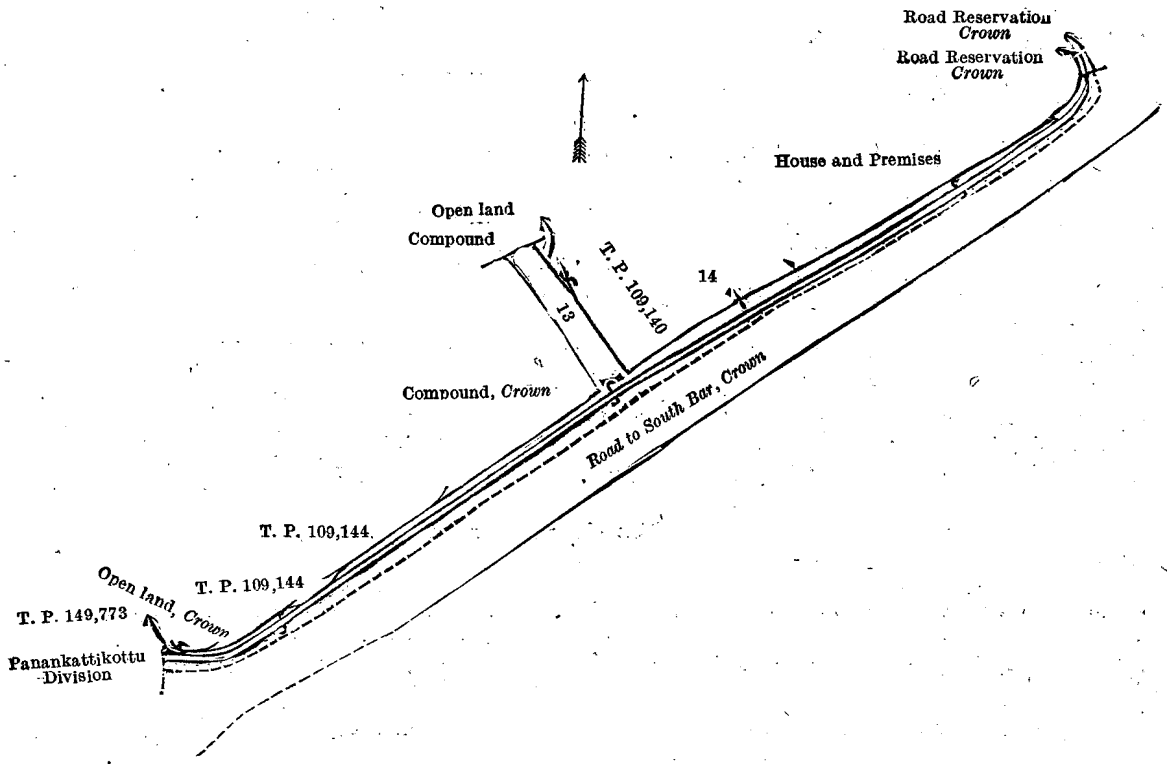
I.—Plan of Pettah division, Mannar town survey.

Lot.	Name of Land.	Extent, A. R. P.
13	Reservation for road	0 0 10.41

and bounded as follows : on the north by T. P. 149,773, open land claimed by the Crown, T. P. 109,144, compound claimed by the Crown, compound (private), open land (private), T. P. 109,140, house and premises (private), road reservation declared to be the property of the Crown under the Waste Lands Ordinances ; on the east and south by the road to South Bar declared to be the property of the Crown under the Waste Lands Ordinances ; on the west by the Panankattikottu division.

NOTE.—The following lot lying with the above-mentioned boundaries is excluded from this part of the order, and its extent of 2.93 perches is not included in the extent of 10.41 perches given above :—

Lot.	Name of Land.	Extent, A. R. P.
14	Cut drain	0 0 2.93



Surveyor-General's Office,
Colombo, April 30, 1919.

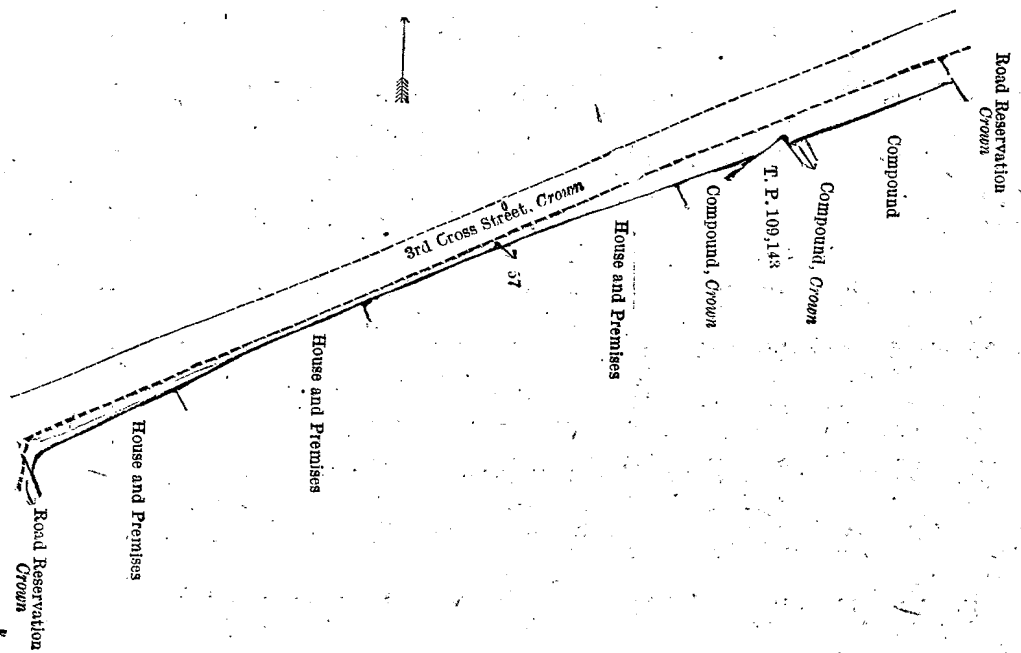
Scale of 1 Chain to an Inch.

C. R. LUNDIE,
for Surveyor-General.

II.—Plan of Pettah division, Mannar town survey.

Lot.	Name of Land.	Extent, A. R. P.
57	Reservation for 3rd Cross street	0 0 6.9

and bounded as follows : on the north by 3rd Cross street declared to be the property of the Crown under the Waste Lands Ordinances ; on the east by road reservation declared to be the property of the Crown under the Waste Lands Ordinances ; on the south by compound (private), compound claimed by the Crown, T. P. 109,143, compound claimed by the Crown, house and premises claimed by Manuelpillai Bastiampillai, house and premises claimed by Mrs. Casparpillai, house and premises claimed by Peduru Anthony ; on the west by road reservation declared to be the property of the Crown under the Waste Lands Ordinances, 3rd Cross street declared to be the property of the Crown under the Waste Lands Ordinances.



Surveyor-General's Office,
Colombo, April 30, 1919.

Scale of 1 Chain to an Inch.

C. R. LUNDIE,
for Surveyor-General.

May 24, 1919.

J. M. DAVIES,
Special Officer.

Kurunegala S. O. No. 2,621.**Order under Section 4, Sub-section (1), of "The Waste Lands Ordinances of 1897, 1899, 1900, and 1903," admitting Land to be Private Property.**

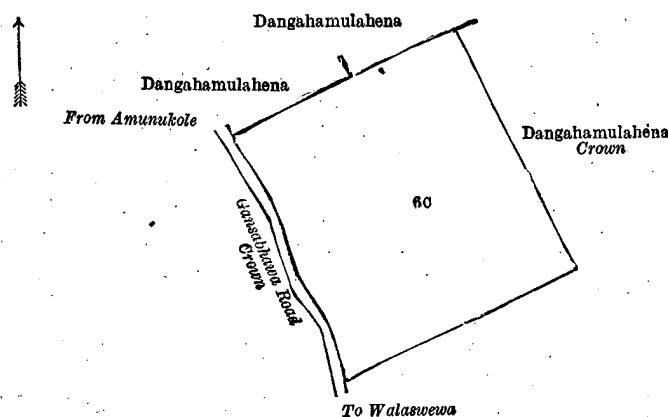
In the matter of the land commonly called or known as Dangahamulahena, situate in the village of Hiriwewa, in the Baladora korale of the Dewamedhi hatpattu of the Kurunegala District, in the North-Western Province, and of "The Waste Lands Ordinances of 1897, 1899, 1900, and 1903."

WHEREAS in pursuance of section 1 of the said Ordinances it was duly notified on the 2nd day of March, 1917, that if no claim to the land commonly called or known as Dangahamulahena, situate in the village of Hiriwewa, in the Baladora korale of the Dewamedhi hatpattu of the Kurunegala District, in the North-Western Province, containing in extent 3 acres and 15 perches, and shown as lot 6c in preliminary plan 1,628 and in the annexed diagram, was made to John Murray Davies, Special Officer appointed under section 28 of the said Ordinances, within the period of three months from the date specified in such notice, such land would be declared the property of the Crown, and dealt with on account of the Crown (*vide* Notice No. 6,229):

And whereas Warnakulasuriya Jayatilaka Mudiyansele Kapugama Sitti Nachchire made claim thereto, and I, John Murray Davies, the aforesaid Special Officer, made due inquiry into such claim, and whereas the said claimant entered into an agreement in writing dated the 4th day of October, 1917, whereby it was agreed that (a) Warnakulasuriya Ilansinha Mudiyansele Sitti Nachchi and (b) ditto Wellappu Vidane should be declared to be the owners of the said land, I, with the consent of His Excellency the Governor, do hereby admit the said (a) Warnakulasuriya Ilansinha Mudiyansele Sitti Nachchi and (b) ditto Wellappu Vidane to be the owners of the said land, as more fully described herein below, under section 4, sub-section (1), of the said Ordinances.

Description of the Land referred to.

The land commonly called or known as Dangahamulahena, situated in the village of Hiriwewa, in the Baladora korale of the Dewamedhi hatpattu of the Kurunegala District, in the North-Western Province, containing in extent 3 acres and 15 perches, and shown as lot 6c in preliminary plan 1,628 and in the annexed diagram; and bounded as follows: on the north by Dangahamulahena to be declared the property of Warnakulasuriya Ilansinha Mudiyansele Hiriwewa Appunaidelage Pichcha Naide under the Waste Lands Ordinances, Dangahamulahena to be declared the property of Warnakulasuriya Ilansinha Mudiyansele Kuda Nachchiri under the Waste Lands Ordinances; on the east and south by Dangahamulahena to be declared the property of the Crown under the Waste Lands Ordinances; on the west by the Gansabhawa road from Walaswewa to Amunukole to be declared the property of the Crown under the Waste Lands Ordinances.



Surveyor-General's Office,
Colombo, March 21, 1919.

Scale of 4 Chains to an Inch.

C. R. LUNDIE,
for Surveyor-General.

May 6, 1919.

J. M. DAVIES,
Special Officer.

Kurunegala S. O. No. 2,622.**Order under Section 4, Sub-section (1), of "The Waste Lands Ordinances of 1897, 1899, 1900, and 1903," admitting Land to be Private Property.**

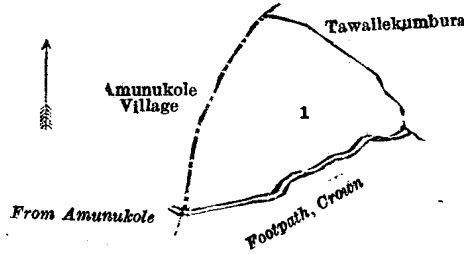
In the matter of the land commonly called or known as Balagodellahenyaya, situate in the village of Hiriwewa, in the Baladora korale of the Dewamedhi hatpattu of the Kurunegala District, in the North-Western Province, and of "The Waste Lands Ordinances of 1897, 1899, 1900, and 1903."

WHEREAS in pursuance of section 1 of the said Ordinances it was duly notified on the 2nd day of March, 1917, that if no claim to the land commonly called or known as Balagodellahenyaya, situate in the village of Hiriwewa, in the Baladora korale of the Dewamedhi hatpattu of the Kurunegala District, in the North-Western Province, containing in extent 1 acre and 17 perches, and shown as lot 1 in preliminary plan 1,628 and in the annexed diagram, was made to John Murray Davies, Special Officer appointed under section 28 of the said Ordinances, within the period of three months from the date specified in such notice, such land would be declared the property of the Crown, and dealt with on account of the Crown (*vide* Notice No. 6,229):

And whereas (1) Warnakulasuriya Ilansinha Mudiyansele Gamarala and (2) Warnakulasuriya Ilansinha Mudiyansele Hiriwewa Appu Naidege Pichcha Naide made claim thereto, and I, John Murray Davies, the aforesaid Special Officer, made due inquiry into such claim, and whereas the said claimants entered into an agreement in writing dated the 30th day of September, 1917, whereby it was agreed that (a) Warnakulasuriya Ilansinha Mudiyansele Walaswewe Pichcha Naide and (b) Warnakulasuriya Ilansinha Mudiyansele Kumarappu should be declared to be owners of the said land, I, with the consent of His Excellency the Governor, do hereby admit the said Warnakulasuriya Ilansinha Mudiyansele Walaswewe Pichcha Naide and (b) Warnakulasuriya Ilansinha Mudiyansele Kumarappu to be the owners of the said land, as more fully described herein below, under section 4, sub-section (1), of the said Ordinances.

Description of the Land referred to.

The land commonly called or known as Balagodellahenyaya, situated in the village of Hiriwewa, in the Baladora korale of the Dewamedhi hatpattu of the Kurunegala District, in the North-Western Province, containing in extent 1 acre and 17 perches, and shown as lot 1 in preliminary plan 1,628 and in the annexed diagram; and bounded as follows: on the north by the village limit of Amunukole, Tawallekumbura claimed by Warnasuriya Mudiyansele Nachchi Nachchiri; on the east by Tawallekumbura claimed by Warnasuriya Mudiyansele Nachchi Nachchiri; on the south by a footpath to Amunukole to be declared the property of the Crown under the Waste Lands Ordinances; on the west by the village limit of Amunukole.



Surveyor-General's Office,
Colombo, March 21, 1919.

Scale of 4 Chains to an Inch.

C. R. LUNDIE,
for Surveyor-General.

J. M. DAVIES,
Special Officer.
May 6, 1919.

Kurunegala S. O. No. 2,623.

Order under Section 4, Sub-section (1), of "The Waste Lands Ordinances of 1897, 1899, 1900, and 1903," admitting Lands to be Private property.

In the matter of the lands commonly called or known as Kongahamulahena, and Galagawahena, situate in the village of Pahala Pannawa, in the Baladora korale of the Dewamedhi hatpattu of the Kurunegala District, in the North-Western Province, and of "The Waste Lands Ordinances of 1897, 1899, 1900, and 1903."

WHEREAS in pursuance of section 1 of the said Ordinances it was duly notified on the 23rd day of March, 1917, that if no claim to the lands commonly called or known as Kongahamulahena and Galagawahena, situate in the village of Pahala Pannawa, in the Baladora korale of the Dewamedhi hatpattu of the Kurunegala District, in the North-Western Province, containing in extent 6 acres and 20 perches and shown as lots 15A and 46B in preliminary plan 1,644 and in the annexed diagrams, was made to John Murray Davies, Special Officer appointed under section 28 of the said Ordinances, within the period of three months from the date specified in such notice, such land would be declared the property of the Crown, and dealt with on account of the Crown (*vide* Notice No. 6,271):

And whereas Vidanelaye Kuppa Thambi made claim thereto, and Howard Orme Fox, Special Officer appointed under section 28 of the said Ordinances, made due inquiry into such claim, I, John Murray Davies, the aforesaid Special Officer, with the consent of His Excellency the Governor, do hereby admit the claim of the said claimant to the said lands, as more fully described herein below, under section 4, sub-section (1), of the said Ordinances.

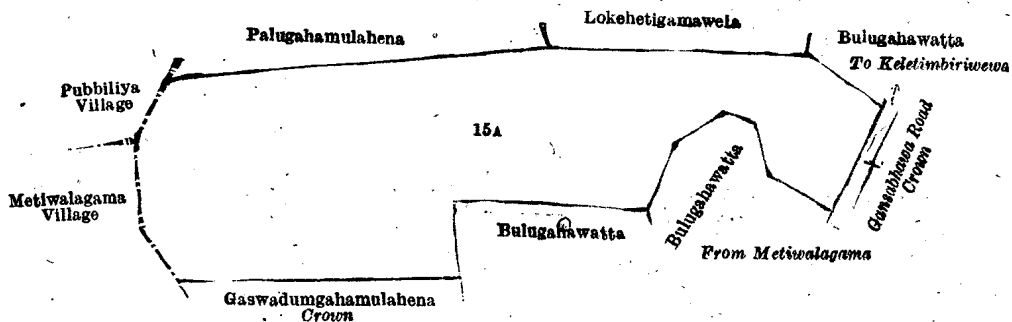
Description of the Lands referred to.

The following lots situated in the village of Pahala Pannawa, in the Baladora korale of the Dewamedhi hatpattu of the Kurunegala District, in the North-Western Province, as described in the annexed diagrams:—

I.—Preliminary plan 1,644.

Lot.	Name of Land.	Extent, A. R. P.
15A	Kongahamulahena	5 0 12

and bounded as follows: on the north by Palugahamulahena to be declared the property of Adampullelaye Asan Meera Lebbe under the Waste Lands Ordinances, Loketigamawela claimed by Vidanelage Kuppa Tamby, Bulugahawatta (private); on the east by Gansabhawa road from Keletimbiriwewa to Metiwalagama to be declared the property of the Crown under the Waste Lands Ordinances; on the south by Bulugahawatta (private), Gaswadungahamulahena to be declared the property of the Crown under the Waste Lands Ordinances; on the west by the village limits of Metiwalagama and Pubbiliya.



Surveyor-General's Office,
Colombo, March 12, 1919.

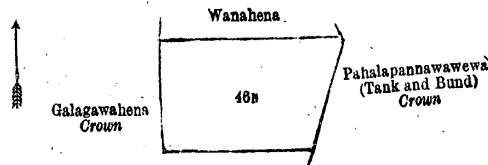
Scale of 4 Chains to an Inch.

C. R. LUNDIE,
for Surveyor-General.

II.—Preliminary plan 1,644.

Lot.	Name of Land.	Extent, A. R. P.
46B	Galagawahena	1 0 8

and bounded as follows: on the north by Wanahena to be declared the property of Adampullelaye Asan Meera Lebbe under the Waste Lands Ordinances; on the east by Pahalapannawawewa (tank and bund) to be declared the property of the Crown under the Waste Lands Ordinances; on the south and west by Galagawahena to be declared the property of the Crown under the Waste Lands Ordinances.



Surveyor-General's Office,
Colombo, March 12, 1919.

Scale of 4 Chains to an Inch.

C. R. LUNDIE,
for Surveyor-General.

J. M. DAVIES,
Special Officer.

April 30, 1919.

Kurunegala O. S. No. 2,624.

Order under Section 4, Sub-section (1), of "The Waste Lands Ordinances of 1897, 1899, 1900, and 1903,"
admitting Land to be Private Property.

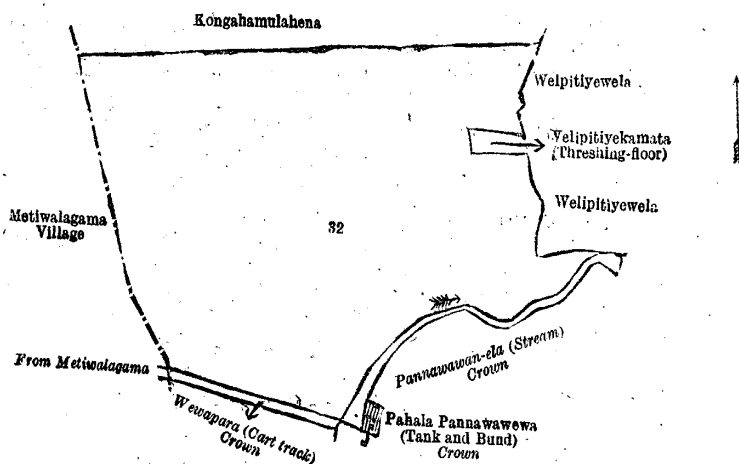
In the matter of the land commonly called of known as Pitalagawahena, situate in the village of Pahala Pannawa, in the Baladora korale of the Dewamedhi hatpattu of the Kurunegala District, in the North-Western Province, and of "The Waste Lands Ordinances of 1897, 1899, 1900, and 1903."

WHEREAS in pursuance of section 1 of the said Ordinances it was duly notified on the 23rd day of March, 1917, that if no claim to the land commonly called or known as Pitalagawahena, situate in the village of Pahala Pannawa, the Baladora korale of the Dewamedhi hatpattu of the Kurunegala District, in the North-Western Province, containing in extent 7 acres and 6 perches, and shown as lot 32 in preliminary plan 1,644 and in the annexed diagram, was made to John Murray Davies, Special Officer appointed under section 28 of the said Ordinances, within the period of three months from the date specified in such notice, such land would be declared the property of the Crown, and dealt with on account of the Crown (*vide* Notice No. 6,271):

And whereas Vidanelaye Velle Tamby made claim thereto, and Howard Orme Fox, Special Officer appointed under section 28 of the said Ordinances, made due inquiry into such claim, I, John Murray Davies, the aforesaid Special Officer, with the consent of His Excellency the Governor, do hereby admit the claim of the said claimant to the said land, as more fully described herein below, under section 4, sub-section (1), of the said Ordinances.

Description of the Land referred to.

The land commonly called or known as Pitalagawahena, situate in the village of Pahala Pannawa, in the Baladora korale of the Dewamedhi hatpattu of the Kurunegala District, in the North-Western Province, containing in extent 7 acres and 6 perches, and shown as lot 32 in preliminary plan 1,644 and in the annexed diagram; and bounded as follows: on the north by Kongahamulahena to be declared the property of Vidanelaye Selema Vidane under the Waste Lands Ordinances; on the east by Welpitiyewela claimed by Elawaltambylage Ismail Lebbe Arachchi and others, Welpitiyekamata (threshing-floor) claimed by Elawaltambylage Ismail Lebbe Arachchi and others; on the south by Pannawawan-ela (stream) to be declared the property of the Crown under the Waste Lands Ordinances, Pahala Pannawawewa (tank and bund) to be declared the property of the Crown under the Waste Lands Ordinances, Wewapara (cart track from Metiwalagama) to be declared the property of the Crown under the Waste Lands Ordinances; on the west by the village limit of Metiwalagama.



Surveyor-General's Office,
Colombo, March 12, 1919.

Scale of 4 Chains to an Inch.

C. R. LUNDIE,
for Surveyor-General.

April 30, 1919.

J. M. DAVIES,
Special Officer.

Kurunegala S. O. No. 2,625.

Order under Section 4, Sub-section (1), of "The Waste Lands Ordinances of 1897, 1899, 1900, and 1903."

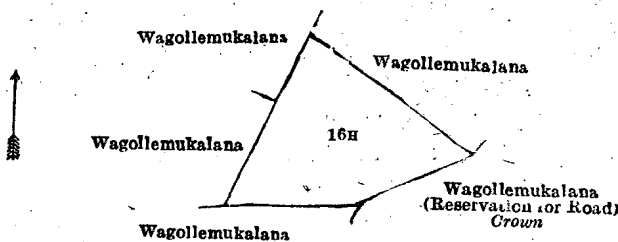
In the matter of the land commonly called or known as Wagollemukalana, situate in the village of Kudagammana, in the Udukaha korale west of the Dambadeni hatpattu of the Kurunegala District, in the North-Western Province, and of "The Waste Lands Ordinances of 1897, 1899, 1900, and 1903."

WHEREAS in pursuance of section 1 of the said Ordinances it was duly declared and notified on the 4th day of May, 1917, that if no claim to the land commonly called or known as Wagollemukalana, situate in the village of Kudagammana, in the Udukaha korale west of the Dambadeni hatpattu of the Kurunegala District, in the North-Western Province, containing in extent 1 acre and 1 perch, and shown as lot 16H in preliminary plan 555 and in the annexed diagram, was made to Norman Albert Hampton, Special Officer appointed under section 28 of the said Ordinances, within the period of three months from the date specified in the said notice, such land would be declared the property of the Crown and dealt with on account of the Crown (*vide* Notice No. 6,319):

And whereas Wijekoon Mudiyansele Dingiri Banda made claim thereto, and I, Norman Albert Hampton, Special Officer appointed under section 28 of the said Ordinances, made due inquiry into such claim, and whereas the said claimant and I, with the consent of His Excellency the Governor, came to an agreement in writing dated the 17th day of November, 1917, concerning the said land, under section 4, sub-section (1), of the said Ordinances, whereby it was agreed that the said claimant should be declared the purchaser of the said land upon payment on or before the 17th day of March, 1918, to the Government Agent at Kurunegala, or to the Settlement Officer, of a sum of Rupees Forty only (Rs. 40), as the purchase amount of the said land, and whereas the said amount has been duly paid by the said claimant, he is hereby, in pursuance of the agreement aforementioned, declared to be the purchaser of the said land, as more fully described herein below.

Description of the Land referred to.

The land commonly called or known as Wagollemukalana, situated in the village of Kudagammana, in the Udukaha korale west of the Dambadeni hatpattu of the Kurunegala District, in the North-Western Province, containing in extent 1 acre and 1 perch, and shown as lot 16H in preliminary plan 555 and in the annexed diagram; and bounded as follows: on the north by Wagollemukalana sold to Siriwardene Mudiyansele Punchi Nilame and others under the Waste Lands Ordinances; on the east by Wagollemukalana sold to Siriwardene Mudiyansele Punchi Nilame and others under the Waste Lands Ordinances, Wagollemukalana (reservation for road) to be declared the property of the Crown under the Waste Lands Ordinances; on the south by Wagollemukalana (reservation for road) to be declared the property of the Crown under the Waste Lands Ordinances, Wagollemukalana sold to Wijekoon Mudiyansele Punchi Banda Tillekeratne, Registrar, under the Waste Lands Ordinances; on the west by Wagollemukalana sold to Siriwardene Mudiyansele Kiri Menika under the Waste Lands Ordinances, Wagollemukalana sold to Dissanayaka Tennakoon Mudiyansele Podi Menika under the Waste Lands Ordinances.



Surveyor-General's Office,
Colombo, October 30, 1918.

Scale of 4 Chains to an Inch.

C. R. LUNDIE,
for Surveyor-General.

April 15, 1919.

N. A. HAMPTON,
Special Officer.

Kurunegala S. O. No. 2,626.

Order under Section 4, Sub-section (1), of "The Waste Lands Ordinances of 1897, 1899, 1900, and 1903."

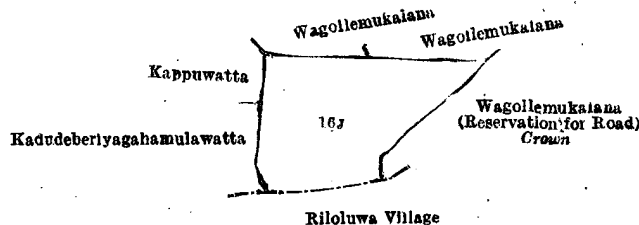
In the matter of the land commonly called or known as Wagollemukalana, situate in the village of Kudagammana, in the Udukaha korale west of the Dambadeni hatpattu of the Kurunegala District, in the North-Western Province, and of "The Waste Lands Ordinances of 1897, 1899, 1900, and 1903."

WHEREAS in pursuance of section 1 of the said Ordinances it was duly declared and notified on the 4th day of May, 1917, that if no claim to the land commonly called or known as Wagollemukalana, situate in the village of Kudagammana, in the Udukaha korale west of the Dambadeni hatpattu of the Kurunegala District, in the North-Western Province, containing in extent 1 acre and 3 perches, and shown as lot 16J in preliminary plan 555 and in the annexed diagram, was made to Norman Albert Hampton, Special Officer appointed under section 28 of the said Ordinances, within the period of three months from the date specified in the said notice, such land would be declared the property of the Crown, and dealt with on account of the Crown (*vide* Notice No. 6,319):

And whereas Wijekoon Mudiyansele Punchi Banda Tillekeratne, Registrar, Boyawalana, made claim thereto, and I, Norman Albert Hampton, Special Officer appointed under section 28 of the said Ordinances, made due inquiry into such claim, and whereas the said claimant and I, with the consent of His Excellency the Governor, came to an agreement in writing dated the 17th day of November, 1917, concerning the said land, under section 4, sub-section (1), of the said Ordinances, whereby it was agreed that the said claimant should be declared the purchaser of the said land upon payment on or before the 17th day of March, 1918, to the Government Agent at Kurunegala, or to the Settlement Officer, of a sum of Rupees Forty only (Rs. 40), as the purchase amount of the said land, and whereas the said amount has been duly paid by the said claimant, he is hereby, in pursuance of the agreement aforementioned, declared to be the purchaser of the said land, as more fully described herein below.

Description of the Land referred to.

The land commonly called or known as Wagollemukalana, situated in the village of Kudagammana, in the Udukaha korale west of the Dambadeni hatpattu of the Kurunegala District, in the North-Western Province, containing in extent 1 acre and 3 perches, and shown as lot 16j in preliminary plan 555 and in the annexed diagram; and bounded as follows: on the north by Wagollemukalana sold to Siriwardene Mudiyansele Kiri Menika under the Waste Lands Ordinances, Wagollemukalana sold to Wijekoon Mudiyansele Dingiri Banda under the Waste Lands Ordinances; on the east by Wagollemukalana (reservation for road) to be declared the property of the Crown under the Waste Lands Ordinances; on the south by the village limit of Riloluwa; on the west by Kadudeberiyagahamulawatta claimed by Punchirala Vidane, Kappuwatta claimed by Edirisinghe Mudiyansele Jamis Appuhamy and another.



Surveyor-General's Office,
Colombo, October 30, 1918.

Scale of 4 Chains to an Inch.

C. R. LUNDIE,
for Surveyor-General.

N. A. HAMPTON,
Special Officer.

April 15, 1919.

Kurunegala S. O. No. 2,627.

Order under Section 4, Sub-section (1), of "The Waste Lands Ordinances of 1897, 1899, 1900, and 1903."

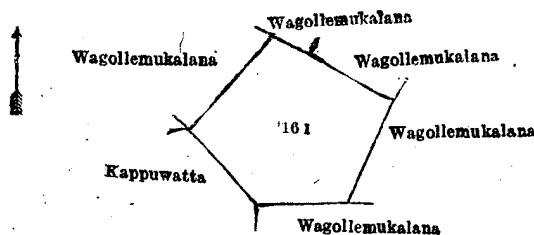
In the matter of the land commonly called or known as Wagollemukalana, situate in the village of Kudagammana, in the Udukaha korale west of the Dambadeni hatpattu of the Kurunegala District, in the North-Western Province, and of "The Waste Lands Ordinances of 1897, 1899, 1900, and 1903."

WHEREAS in pursuance of section 1 of the said Ordinances it was duly declared and notified on the 4th day of May, 1917, that if no claim to the land commonly called or known as Wagollemukalana, situate in the village of Kudagammana, in the Udukaha korale west of the Dambadeni hatpattu of the Kurunegala District, in the North-Western Province, containing in extent 1 acre and 2 perches, and shown as lot 16i in preliminary plan 555 and in the annexed diagram, was made to Norman Albert Hampton, Special Officer appointed under section 28 of the said Ordinances, within the period of three months from the date specified in the said notice, such land would be declared the property of the Crown, and dealt with on account of the Crown (*vide* Notice No. 6,319):

And whereas Siriwardene Mudiyansele Kiri Menika made claim thereto, and I, Norman Albert Hampton, the aforesaid Special Officer appointed under section 28 of the said Ordinances, made due inquiry into such claim, and whereas the said claimant and I, with the consent of His Excellency the Governor, came to an agreement in writing dated the 17th day of November, 1917, concerning the said land, under section 4, sub-section (1), of the said Ordinances, whereby it was agreed that the said claimant should be declared the purchaser of the said land upon payment on or before the 17th day of March, 1918, to the Government Agent at Kurunegala, or to the Settlement Officer, of a sum of Rupees Forty only (Rs. 40), as the purchase amount of the said land, and whereas the said amount has been duly paid by the said claimant, he is hereby, in pursuance of the agreement aforementioned, declared to be the purchaser of the said land, as more fully described herein below.

Description of the Land referred to.

The land commonly called or known as Wagollemukalana, situated in the village of Kudagammana, in the Udukaha korale west of the Dambadeni hatpattu of the Kurunegala District, in the North-Western Province, containing in extent 1 acre and 2 perches, and shown as lot 16i in preliminary plan 555 and in the annexed diagram; and bounded as follows: on the north by Wagollemukalana sold to Siriwardene Mudiyansele Dingiri Banda under the Waste Lands Ordinances, Wagollemukalana sold to Siriwardene Mudiyansele Ukku Menika under the Waste Lands Ordinances, Wagollemukalana sold to Dissanayaka Tennekoon Mudiyansele Podimenika under the Waste Lands Ordinances; on the east by Wagollemukalana sold to Wijekoon Mudiyansele Dingiri Banda under the Waste Lands Ordinances; on the south by Wagollemukalana sold to Wijekoon Mudiyansele Punchi Banda Tillekeratne, Registrar, under the Waste Lands Ordinances, Kappuwatta claimed by Edirisinghe Mudiyansele Jamis Appuhamy and another; on the west by Kappuwatta claimed by Edirisinghe Mudiyansele Jamis Appuhamy and another, Wagollemukalana sold to Siriwardene Mudiyansele Dingiri Banda under the Waste Lands Ordinances.



Surveyor-General's Office,
Colombo, October 30, 1918.

Scale of 4 Chains to an Inch.

C. R. LUNDIE,
for Surveyor-General.

N. A. HAMPTON,
Special Officer.

April 15, 1919.

Kurunegala S. O. No. 2,628.**Order under Section 4, Sub-section (1), of "The Waste Lands Ordinances of 1897, 1899, 1900, and 1903."**

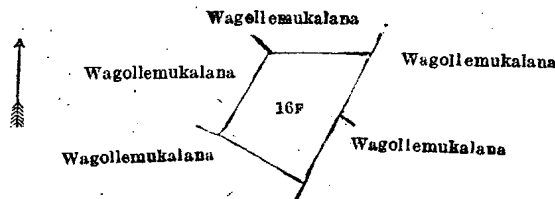
In the matter of the land commonly called or known as Wagollemukalana, situate in the village of Kudagammana, in the Udukaha korale west of the Dambadeni hatpattu of the Kurunegala District, in the North-Western Province, and of "The Waste Lands Ordinances of 1897, 1899, 1900, and 1903."

WHEREAS in pursuance of section 1 of the said Ordinances it was duly declared and notified on the 4th day of May, 1917, that if no claim to the land commonly called or known as Wagollemukalana, situate in the village of Kudagammana, in the Udukaha korale west of the Dambadeni hatpattu of the Kurunegala District, in the North-Western Province, containing in extent 2 roods and 1 perch, and shown as lot 16F in preliminary plan 555 and in the annexed diagram, was made to Norman Albert Hampton, Special Officer appointed under section 28 of the said Ordinances, within the period of three months from the date specified in the said notice, such land would be declared the property of the Crown, and dealt with on account of the Crown (*vide* Notice No. 6,319):

And whereas Dissanayaka Tennakoon Mudiyansele Podi Menika made claim thereto, and I, Norman Albert Hampton, Special Officer appointed under section 28 of the said Ordinances, made due inquiry into such claim, and whereas the said claimant and I, with the consent of His Excellency the Governor, came to an agreement in writing dated the 17th day of November, 1917, concerning the said land, under section 4, sub-section (1), of the said Ordinances, whereby it was agreed that the said claimant should be declared the purchaser of the said land upon payment to the Government Agent at Kurunegala, or to the Settlement Officer, of a sum of Rupees Twenty only (Rs. 20), as the purchase amount of the said land, and whereas the said amount has been duly paid by the said claimant, she is hereby, in pursuance of the agreement aforementioned, declared to be the purchaser of the said land, as more fully described herein below.

Description of the Land referred to.

The land commonly called or known as Wagollemukalana, situated in the village of Kudagammana, in the Udukaha korale west of the Dambadeni hatpattu of the Kurunegala District, in the North-Western Province, containing in extent 2 roods and 1 perch, and shown as lot 16F in preliminary plan 555 and in the annexed diagram; and bounded as follows: on the north by Wagollemukalana sold to Dissanayaka Tennakoon Mudiyansele Muttu Menika under the Waste Lands Ordinances; on the east by Wagollemukalana sold to Siriwardena Mudiyansele Punchi Nilame and others under the Waste Lands Ordinances, Wagollemukalana sold to Wijekoon Mudiyansele Dingiri Banda under the Waste Lands Ordinances; on the south by Wagollemukalana sold to Siriwardena Mudiyansele Kiri Menika under the Waste Lands Ordinances; on the west by Wagollemukalana sold to Siriwardena Mudiyansele Ukku Menika under the Waste Lands Ordinances.



Surveyor-General's Office,
Colombo, October 30, 1918.

Scale of 4 Chains to an Inch.

C. R. LUNDIE,
for Surveyor-General.

N. A. HAMPTON,
Special Officer.
April 15, 1919.

Kurunegala S. O. No. 2,629.**Order under Section 4, Sub-section (1), of "The Waste Lands Ordinances of 1897, 1899, 1900, and 1903."**

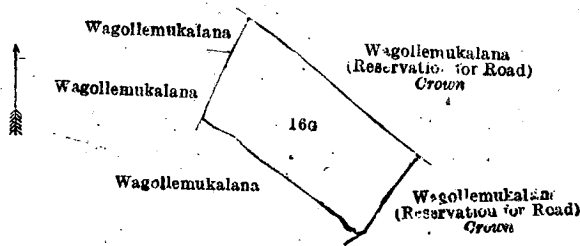
In the matter of the land commonly called or known as Wagollemukalana, situate in the village of Kudagammana, in the Udukaha korale west of the Dambadeni hatpattu of the Kurunegala District, in the North-Western Province, and of "The Waste Lands Ordinances of 1897, 1899, 1900, and 1903."

WHEREAS in pursuance of section 1 of the said Ordinances it was duly declared and notified on the 4th day of May, 1917, that if no claim to the land commonly called or known as Wagollemukalana, situate in the village of Kudagammana, in the Udukaha korale west of the Dambadeni hatpattu of the Kurunegala District, in the North-Western Province, containing in extent 1 acre and 1 perch, and shown as lot 16G in preliminary plan 555 and in the annexed diagram, was made to Norman Albert Hampton, Special Officer appointed under section 28 of the said Ordinances, within the period of three months from the date specified in the said notice, such land would be declared the property of the Crown, and dealt with on account of the Crown (*vide* Notice No. 6,319):

And whereas Weerawardena Patirennahelage Sinchinona on behalf of (1) Siriwardene Mudiyansele Punchi Nilame, (2) ditto Appuhami, and (3) ditto Sarnelis Appuhami (minors) made claim thereto, and I, Norman Albert Hampton, Special Officer appointed under section 28 of the said Ordinances, made due inquiry into such claim, and whereas the said Weerawardena Patirennahelage Sinchinona, as duly appointed representative of the said minors, and I, with the consent of His Excellency the Governor, came to an agreement in writing dated the 17th day of November, 1917, concerning the said land, under section 4, sub-section (1), of the said Ordinances, whereby it was agreed that the said three minors should be declared the purchasers of the said land upon payment on or before the 17th day of March, 1918, to the Government Agent at Kurunegala, or to the Settlement Officer, of a sum of Rupees Forty only (Rs. 40), as the purchase amount of the said land, and whereas the said amount has been duly paid, the said three minors are hereby, in pursuance of the agreement aforementioned, declared to be the purchasers of the said land, as more fully described herein below.

Description of the Land referred to.

The land commonly called or known as Wagollemukalana, situated in the village of Kudagammana, in the Udukaha korale west of the Dambadeni hatpattu of the Kurunegala District, in the North-Western Province, containing in extent 1 acre and 1 perch, and shown as lot 16G in preliminary plan 555 and in the annexed diagram; and bounded as follows: on the north and east by Wagollemukalana (reservation for road) to be declared the property of the Crown under the Waste Lands Ordinances; on the south by Wagollemukalana sold to Wijekoon Mudiyansele Dingiri Banda under the Waste Lands Ordinances; on the west by Wagollemukalana sold to Dissanayaka Tennakoon Mudiyansele Podi Menika under the Waste Lands Ordinances, Wagollemukalana sold to Dissanayaka Tennakoon Mudiyansele Muttu Menika under the Waste Lands Ordinances.



Surveyor-General's Office,
Colombo, October 30, 1918.

Scale of 4 Chains to an Inch.

C. R. LUNDIE,
for Surveyor-General.

April 15, 1919. N. A. HAMPTON,
Special Officer.

Kurunegala S O. No. 2,630.

Order under Section 4, Sub-section (1), of "The Waste Lands Ordinances of 1897, 1899, 1900, and 1903."

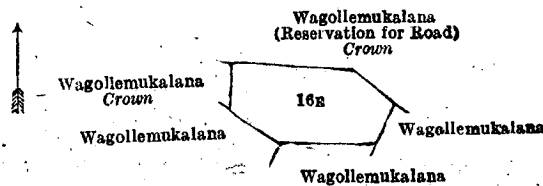
In the matter of the land commonly called or known as Wagollemukalana, situate in the village of Kudagammana, in the Udukaha korale west of the Dambadeni hatpattu of the Kurunegala District, in the North-Western Province, and of "The Waste Lands Ordinances of 1897, 1899, 1900, and 1903."

WHEREAS in pursuance of section 1 of the said Ordinances it was duly declared and notified on the 4th day of May, 1917, that if no claim to the land commonly called or known as Wagollemukalana, situate in the village of Kudagammana, in the Udukaha korale west of the Dambadeni hatpattu of the Kurunegala District, in the North-Western Province, containing in extent 2 roods, and shown as lot 16E in preliminary plan 555 and in the annexed diagram, was made to Norman Albert Hampton, Special Officer appointed under section 28 of the said Ordinances, within the period of three months from the date specified in the said notice, such land would be declared the property of the Crown, and dealt with on account of the Crown (*vide* Notice No. 6,319):

And whereas Dissanayaka Tennakoon Mudiyansele Muttu Menika made claim thereto, and I, Norman Albert Hampton, Special Officer appointed under section 28 of the said Ordinances, made due inquiry into such claim, and whereas the said claimant and I, with the consent of His Excellency the Governor, came to an agreement in writing dated the 17th day of November, 1917, concerning the said land, under section 4, sub-section (1), of the said Ordinances, whereby it was agreed that the said claimant should be declared the purchaser of the said land upon payment to the Government Agent at Kurunegala, or to the Settlement Officer, of a sum of Rupees Twenty only (Rs. 20), as the purchase amount of the said land, and whereas the said amount has been duly paid by the said claimant, she is hereby, in pursuance of the agreement aforementioned, declared to be the purchaser of the said land, as more fully described herein below.

Description of the Land referred to.

The land commonly called or known as Wagollemukalana, situated in the village of Kudagammana, in the Udukaha korale west of the Dambadeni hatpattu of the Kurunegala District, in the North-Western Province, containing in extent 2 roods, and shown as lot 16E in preliminary plan 555 and in the annexed diagram; and bounded as follows: on the north by Wagollemukalana (reservation for road) to be declared the property of the Crown under the Waste Lands Ordinances; on the east by Wagollemukalana sold to Siriwardena Mudiyansele Punchi Nilame and others under the Waste Lands Ordinances; on the south by Wagollemukalana sold to Dissanayaka Tennakoon Mudiyansele Podi Menika under the Waste Lands Ordinances, Wagollemukalana sold to Siriwardena Mudiyansele Ukku Menika under the Waste Lands Ordinances; on the west by Wagollemukalana sold to Siriwardena Mudiyansele Ukku Menika under the Waste Lands Ordinances, Wagollemukalana to be declared the property of the Crown under the Waste Lands Ordinances.



Surveyor-General's Office,
Colombo, October 30, 1918.

Scale of 4 Chains to an Inch.

C. R. LUNDIE,
for Surveyor-General.

April 15, 1919. N. A. HAMPTON,
Special Officer.

Kurunegala S. O. No. 2,631.

Order under Section 4, Sub-section (1), of "The Waste Lands Ordinances of 1897, 1899, 1900, and 1903."

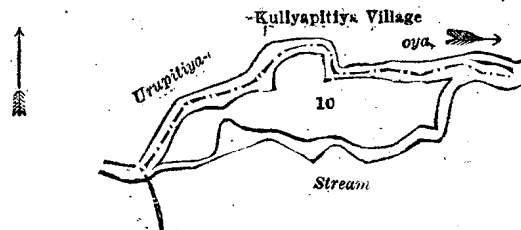
In the matter of the land commonly called or known as Belikelehena, situate in the village of Urupitiya, in the Yatikaha korale south of the Katugampola hatpattu of the Kurunegala District, in the North-Western Province, and of "The Waste Lands Ordinances of 1897, 1899, 1900, and 1903."

WHEREAS in pursuance of section 1 of the said Ordinances it was duly declared and notified on the 26th day of July, 1918, that if no claim to the land commonly called or known as Belikelehena, situate in the village of Urupitiya, in the Yatikaha korale south of the Katugampola hatpattu of the Kurunegala District, in the North-Western Province, containing in extent 2 acres 2 roods and 2 perches, and shown as lot 1C in preliminary plan 980 and in the annexed diagram, was made to John Murray Davies, Special Officer appointed under section 28 of the said Ordinances, within the period of three months from the date specified in the said notice, such land would be declared the property of the Crown, and dealt with on account of the Crown (*vide* Notice No. 6,975):

And whereas Bannehake Mudiyansele Mudalihamy made claim thereto, and I, John Murray Davies, the aforesaid Special Officer appointed under section 28 of the said Ordinances, made due inquiry into such claim, and whereas the said claimant and I, came to an agreement in writing dated the 25th day of January, 1919, concerning the said land, under section 4, sub-section (1), of the said Ordinances, whereby it was agreed that the said claimant should be declared the purchaser of the said land upon payment on or before the 25th day of April, 1919, to the Government Agent at Kurunegala, or to the Settlement Officer, of a sum of Rupees Forty only (Rs. 40), as the purchase amount of the said land, and whereas the said amount has been duly paid by the said claimant, he is hereby, in pursuance of the agreement aforementioned, declared to be the purchaser of the said land, as more fully described herein below.

Description of the Land referred to.

The land commonly called or known as Belikelehen, situated in the village of Urupitiya, in the Yatikaha korale south of the Katugampola hatpattu of the Kurunegala District, in the North-Western Province, containing in extent 2 acres 2 roods and 2 perches, and shown as lot 1c in preliminary plan 980 and in the annexed diagram; and bounded as follows: on the north by the Urupitiya-oya (the village limit of Kuliya-pitiya); on the east and south by a stream; on the west by the Urupitiya-oya (the village limit of Kuliya-pitiya).



Surveyor-General's Office,
Colombo, June 17, 1918.

Scale of 8 Chains to an Inch.

C. R. LUNDIE,
for Surveyor-General.

May 27, 1919.

J. M. DAVIES,
Special Officer.

Kurunegala S. O. No. 2,632.

Order under Section 4, Sub-section (1), of "The Waste Lands Ordinances of 1897, 1899, 1900, and 1903," admitting Lands to be Private Property.

In the matter of the lands commonly called or known as Dangahamulahena and Kumbukgahamulahena, situate in the village of Hiriwewa, in the Baladora korale of the Dewamedhi hatpattu of the Kurunegala District, in the North-Western Province, and of "The Waste Lands Ordinances of 1897, 1899, 1900, and 1903."

WHEREAS in pursuance of section 1 of the said Ordinances it was duly notified on the 2nd day of March, 1917, that if no claim to the lands commonly called or known as Dangahamulahena and Kumbukgahamulahena, situate in the village of Hiriwewa, in the Baladora korale of the Dewamedhi hatpattu of the Kurunegala District, in the North-Western Province, containing in extent 3 acres and 26 perches, and shown as lots 6B and 4A in preliminary plan 1,628 and in the annexed diagrams, was made to John Murray Davies, Special Officer appointed under section 28 of the said Ordinances, within the period of three months from the date specified in such notice, such lands would be declared the property of the Crown, and dealt with on account of the Crown (*vide* Notice No. 6,229):

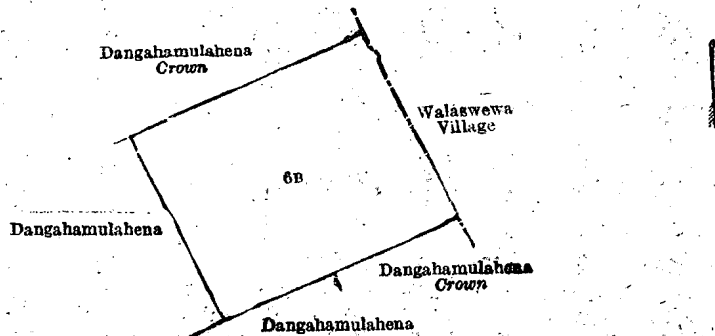
And whereas (1) Warnakulasuriya Ilansinha Mudiyansele Gamarala and (2) Warnakulasuriya Ilansinha Mudiyansele Hiriwewe Appu Naidalage Pichcha Naide made claim thereto, and I, John Murray Davies, the aforesaid Special Officer, made due inquiry into such claim, and whereas the said claimants entered into an agreement in writing dated the 30th day of September, 1917, whereby it was agreed that Warnakulasuriya Ilansinha Mudiyansele Kuda Nachchi should be declared to be the owner of the said lands, I, with the consent of His Excellency the Governor, do hereby admit the said Warnakulasuriya Ilansinha Mudiyansele Kuda Nachchi to be the owner of the said lands, as more fully described herein below, under section 4, sub-section (1), of the said Ordinances.

Description of the Lands referred to.

The following lots situated in the village of Hiriwewa, in the Baladora korale of the Dewamedhi hatpattu of the Kurunegala District, in the North-Western Province, as described in the annexed diagrams:—

Lot.	Name of Land.	I.—Preliminary plan 1,628.	Extent, A. R. P.
6B	Dangahamulahena		2 1 6

and bounded as follows: on the north by Dangahamulahena to be declared the property of the Crown under the Waste Lands Ordinances; on the east by the village limit of Walaswewa; on the south by Dangahamulahena to be declared the property of the Crown under the Waste Lands Ordinances, Dangahamulahena to be declared the property of Warnakulasuriya Ilansinha Mudiyansele Sitti Nachchiri and another under the Waste Lands Ordinances; on the west by Dangahamulahena to be declared the property of Warnakulasuriya Ilansinha Mudiyansele Hiriwewe Appu Naidalage Pichcha Naide under the Waste Lands Ordinances.



Surveyor-General's Office,
Colombo, March 21, 1919.

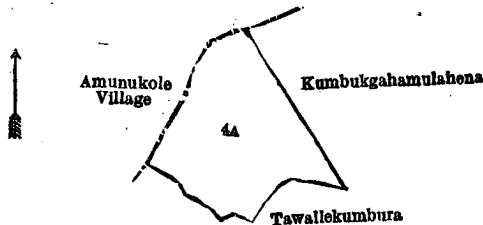
Scale of 4 Chains to an Inch

C. R. LUNDIE,
for Surveyor-General.

II.—Preliminary plan 1,628.

Lot.	Name of Land.	Extent, A. R. P.
4A	Kumbukgahamulahena	0 3 20

and bounded as follows : on the north by the village limit of Amunukole, Kumbukgahamulahena to be declared the property of Warnakulasuriya Iiansinha Mudiyansele Gamarala under the Waste Lands Ordinances ; on the east by Kumbukgahamulahena to be declared the property of Warnakulasuriya Iiansinha Mudiyansele Gamarala under the Waste Lands Ordinances ; on the south by Tawallekumbura claimed by Warnasuriya Mudiyansele Nachchi Nachchiri ; on the west by the village limit of Amunukole.



Surveyor-General's Office,
Colombo, March 21, 1919.

Scale of 4 Chains to an Inch.

C. R. LUNDIE,
for Surveyor-General.

J. M. DAVIES,
Special Officer.

May 6, 1919.

Kurunegala S. O. No. 2,633.

Order under Section 4, Sub-section (1), of "The Waste Lands Ordinances of 1897, 1899, 1900, and 1903," admitting Lands to be Private Property.

In the matter of the lands commonly called or known as Mahapitiyahena, Dangahamulahena, &c., situate in the village of Pahala Pannawa, in the Baladora korale of the Dewamedhi hatpattu, of the Kurunegala District, in the North-Western Province, and of "The Waste Lands Ordinances of 1897, 1899, 1900, and 1903."

WHEREAS in pursuance of section 1 of the said Ordinances it was duly notified on the 23rd day of March, 1917, that if no claim to the lands commonly called or known as Mahapitiyahena, Dangahamulahena, &c., situate in the village of Pahala Pannawa, in the Baladora korale of the Dewamedhi hatpattu of the Kurunegala District, in the North-Western Province, containing in extent 28 acres 2 roods and 2 perches, and shown as lots 19, 32B, 39B, 43, 44, and 48A in preliminary plan 1,644 and in the annexed diagrams, was made to John Murray Davies, Special Officer appointed under section 28 of the said Ordinances, within the period of three months from the date specified in such notice, such lands would be declared the property of the Crown, and dealt with on account of the Crown (*vide* Notice No. 6,271) :

And whereas Isma Lebbe Arachchila made claim thereto, and Howard Orme Fox, Special Officer appointed under section 28 of the said Ordinances, made due inquiry into such claim, I, John Murray Davies, the aforesaid Special Officer, with the consent of His Excellency the Governor, do hereby admit the claim of the said claimant to the said lands, as more fully described herein below, under section 4, sub-section (1), of the said Ordinances.

Description of the Lands referred to.

The following lots situated in the village of Pahala Pannawa, in the Baladora korale of the Dewamedhi hatpattu of the Kurunegala District, in the North-Western Province, as described in the annexed diagrams :—

I.—Preliminary plan 1,644.

Lot.	Name of Land.	Extent, A. R. P.
19	Mahapitiyahena	19 2 35

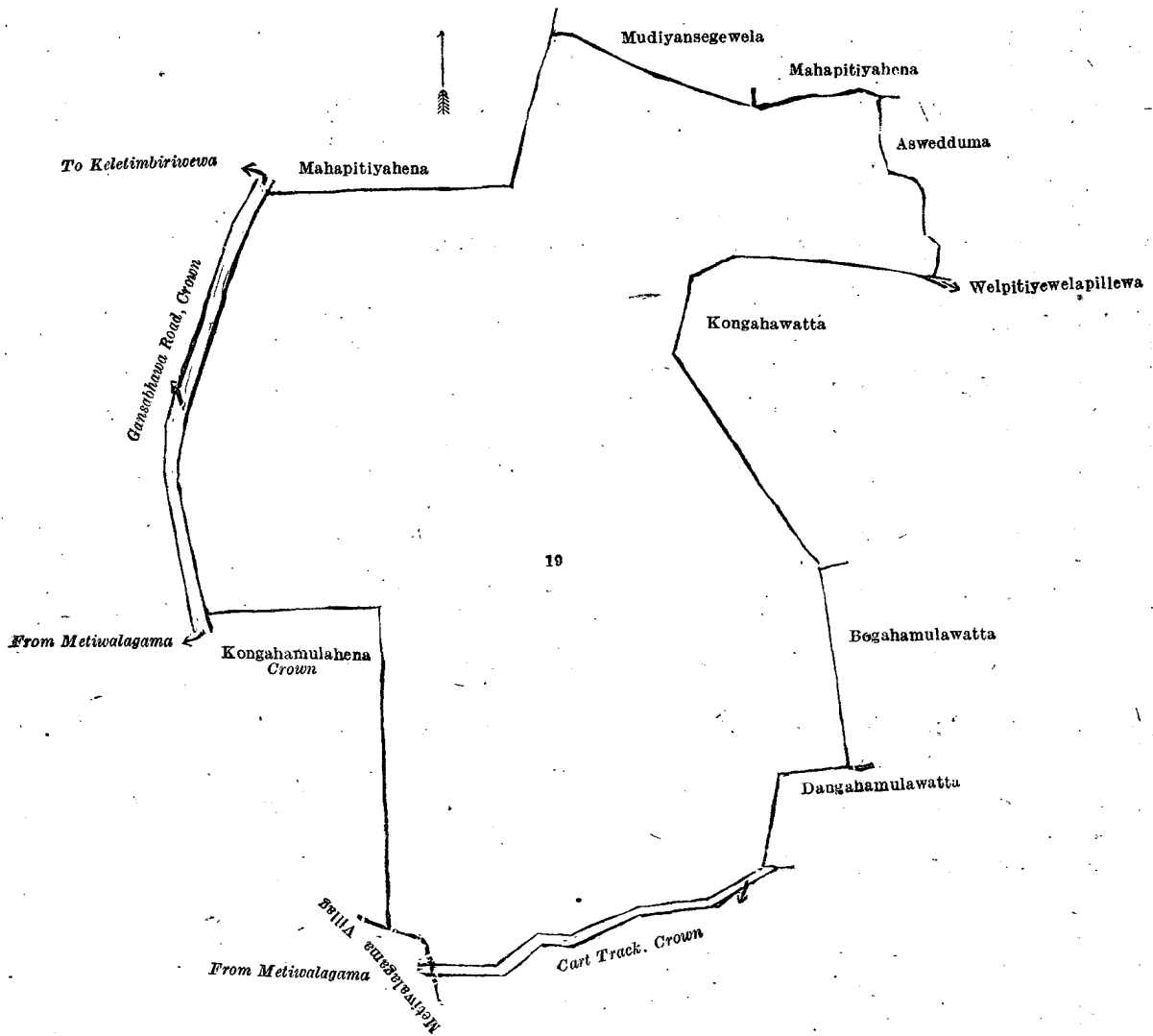
and bounded as follows : on the north by Mahapitiyahena to be declared the property of Meera Lebbelaye Isma Lebbe under the Waste Lands Ordinances, Mudiyansele Gamarala claimed by Elawaltambylage Ismail Lebbe Arachchi, Mahapitiyahena to be declared the property of Pitche Tamby Uduma Lebbe under the Waste Lands Ordinances ; on the east by Aswedduma claimed by Arachillage Salaima Lebbe and others, Wewapitiyewelapillewa claimed by Elawaltambylage Ismail Lebbe Arachchi, Kongahawatta (private), Bogahamulawatta (private), Dangahamulawatta (private) ; on the south by the cart track (from Metiwalagama) to be declared the property of the Crown under the Waste Lands Ordinances ; on the west by the village limit of Metiwalagama, Kongahamulahena to be declared the property of the Crown under the Waste Lands Ordinances, Gansabhawa road (from Metiwalagama to Keletimbiriwewa) to be declared the property of the Crown under the Waste Lands Ordinances.

[For Diagram see page 1249.]

II.—Preliminary plan 1,644.

Lot.	Name of Land.	Extent, A. R. P.
32B	Dangahamulahena	2 0 6

and bounded as follows : on the north by the cart track (from Metiwalagama) to be declared the property of the Crown under the Waste Lands Ordinances, Dangahamulawatta (private), Bogahamulawatta (private) ; on the east by Welpitiyewela claimed by Elawaltambylage Ismail Lebbe Arachchi and others ; on the south by footpath to be declared the property of the Crown under the Waste Lands Ordinances, Kongahamulawatta (private), Kongahamulahena to be declared the property of Vidanelaye Selema Vidane under the Waste Lands Ordinances ; on the west by Kongahamulahena to be declared the property of Vidanelaye Selema Vidane under the Waste Lands Ordinances.



Surveyor-General's Office,
Colombo, March 12, 1919.

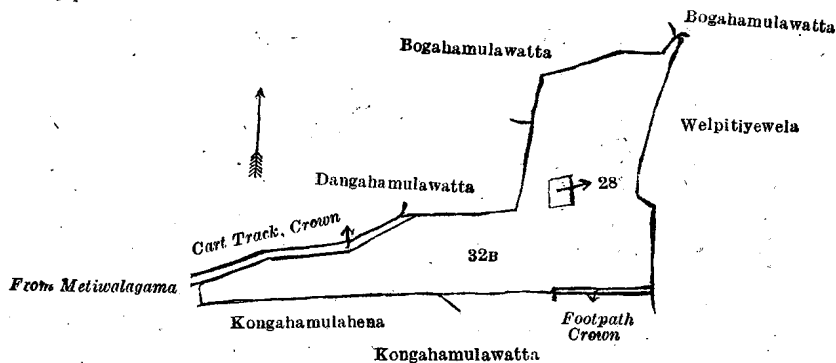
Scale of 4 Chains to an Inch.

C. R. LUNDIE,
for Surveyor-General.

NOTE.—The following lot lying within the above-mentioned boundaries is excluded from this part of the order, and its extent of 4 perches is not included in the acreage of 2 acres and 6 perches given above :—

Preliminary plan 1,644.

Lot.	Name of Land.	Extent, A. R. P.
28	Kolakamata (threshing-floor)	0 0 4



Surveyor-General's Office,
Colombo, March 12, 1919.

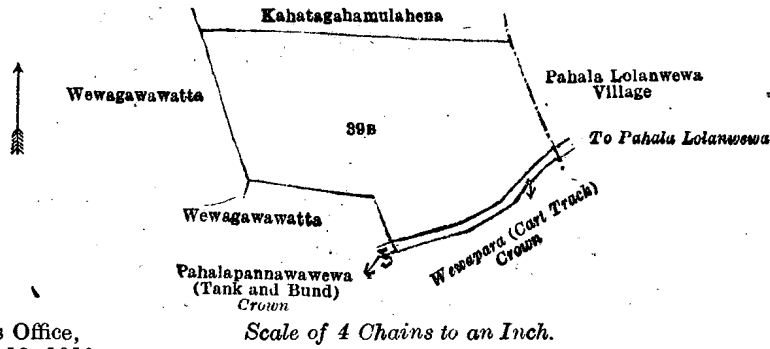
Scale of 4 Chains to an Inch.

C. R. LUNDIE,
for Surveyor-General.

III.—Preliminary plan 1,644.

Lot.	Name of Land.	Extent, A. R. P.
39B	Kahatagahamulahena	2 1 2

and bounded as follows : on the north by Kahatagahamulahena to be declared the property of Vidanelaye Selema Vidane under the Waste Lands Ordinances ; on the east by the village limit of Pahala Lolanwewa ; on the south by Wewapara (cart track) from Pahala Lolanwewa to be declared the property of the Crown under the Waste Lands Ordinances, Pahala-pannawawewa (tank and bund) to be declared the property of the Crown under the Waste Lands Ordinances, Wewagawawatta (private) ; on the west by Wewagawawatta (private).



Surveyor-General's Office,
Colombo, March 12, 1919.

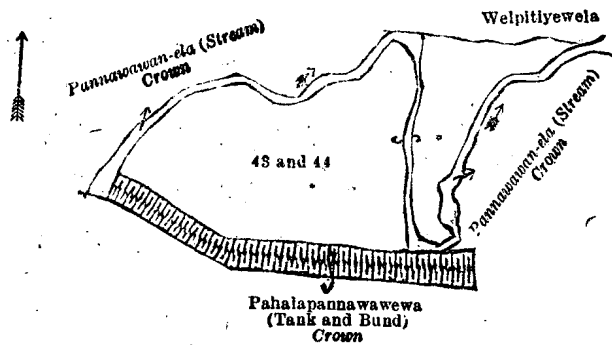
C. R. LUNDIE,
for Surveyor-General.

IV.—Preliminary plan 1,644.

Lot.	Name of Land.	Extent, A. B. P.
43	Wewapaulahena	0 2 14
44	Do.	1 3 5
		2 1 19

(Exclusive of the stream passing through the land.)

and bounded as follows : on the north by Pannawa Wan-ela (stream) to be declared the property of the Crown under the Waste Lands Ordinances, Welpitiyewela claimed by Elawaltambylage Ismail Lebbe Arachchi and others ; on the east by Pannawa Wan-ela (stream) to be declared the property of the Crown under the Waste Lands Ordinances ; on the south by Pahalapannawawewa (tank and bund) to be declared the property of the Crown under the Waste Lands Ordinances ; on the west by Pannawa Wan-ela (stream) to be declared the property of the Crown under the Waste Lands Ordinances.



Surveyor-General's Office,
Colombo, March 12, 1919.

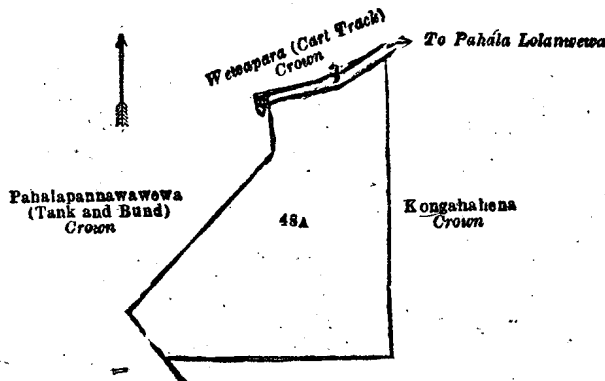
Scale of 4 Chains to an Inch.

C. R. LUNDIE,
for Surveyor-General.

V.—Preliminary plan 1,644.

Lot.	Name of Land.	Extent, A. B. P.
48A	Kongahamulahena	2 0 20

and bounded as follows : on the north by Wewapara (cart track to Pahala Lolanwewa) to be declared the property of the Crown under the Waste Lands Ordinances ; on the east and south by Kongahahena to be declared the property of the Crown under the Waste Lands Ordinances ; on the west by Pahalapannawawewa (tank and bund) to be declared the property of the Crown under the Waste Lands Ordinances.



Surveyor-General's Office,
Colombo, March 12, 1919.

Scale of 4 Chains to an Inch.

C. R. LUNDIE,
for Surveyor-General.

April 30, 1919.

J. M. DAVIES,
Special Officer.

Kurunegala S. O. No. 2,634.

Order under Section 4, Sub-section (1), of "The Waste Lands Ordinances of 1897, 1899, 1900, and 1903,"
declaring Lands to be Crown Property.

In the matter of the lands commonly called or known as Kahatagahahena, cart track, &c., situate in the village of Pahala Pannawa, in the Baladora korale of the Dewameddi hatpattu of the Kurunegala District, in the North-Western Province, and of "The Waste Lands Ordinances of 1897, 1899, 1900, and 1903."

WHEREAS in pursuance of section 1 of the said Ordinances it was duly notified on the 23rd day of March, 1917, that if no claim to the lands commonly called or known as Kahatagahahena, cart track, &c., situate in the village of Pahala Pannawa, in the Baladora korale of the Dewameddi hatpattu of the Kurunegala District, in the North-Western Province, containing in extent 86 acres 1 rood and 28 perches, and shown as lots 1, 2, 3, 10, 4, 8, 15, 18, 19B, 29, 31, 35, 40, 45, 46, 47, and 48 in preliminary plan 1,644 and in the annexed diagrams, was made to John Murray Davies, Special Officer appointed under section 28 of the said Ordinances, within the period of three months from the date specified in such notice, such lands would be declared the property of the Crown, and dealt with on account of the Crown (*vide* Notice No. 6,271):

And whereas (1) Arachchillaye Isma Lebbe and (2) Arachchillaye Uduma Lebbe made claim thereto, and whereas the said claimants have withdrawn their claim to the said lots; and whereas (3) Vidanelaye Kuppa Tambi and (4) Adanpullelaye Assan Meera Lebbe made claim to the said lots 1, 10, 15, and 46; and whereas (5) Isma Lebbe Arachchilla, (6) Pitche Tamby Uduma Lebbe, (7) Vidanelaye Selema Vidane, and (8) Mira Lebbelaye Isma Lebbe made claim to the said lots 4, 19B, and 48; and whereas (9) Vidanelaye Velle Tamby made claim to the said lots 19B and 48; and whereas the said 3rd claimant by an agreement in writing dated the 3rd day of October, 1917, in consideration of (a) the Settlement Officer settling as private property otherwise than under the Waste Lands Ordinances lots 13, 14, 16, and 17 of the block survey preliminary plan 1,644, and (b) his claim to 4 acres 3 roods and 36 perches more or less and 1 acre more or less of lots 15 and 46 respectively of the notice and of the block survey preliminary plan 1,644, now shown as lots 15A and 46B respectively on the same block survey preliminary plan, being admitted under the Waste Lands Ordinances, and the said 4th claimant by an agreement in writing dated the 3rd day of October, 1917, in consideration of his claim to lot 11, and to 2 acres 2 roods and 22 perches more or less and 1 acre more or less of lots 15 and 46 respectively of the notice and of the block survey preliminary plan 1,644, now shown as lots 15B and 46A on the same block survey preliminary plan, being admitted under the Waste Lands Ordinances; withdrew their claims to the above-mentioned lots 1, 10, 15, and 46 of this order; and whereas the said 5th claimant by an agreement in writing dated the 3rd day of October, 1917, in consideration of (a) the Settlement Officer settling as private property otherwise than under the Waste Lands Ordinances lots 24, 25, 26, 27, 36, 41, and 42 of the block survey preliminary plan 1,644, and (b) his claim to lots 43 and 44 and to 2 acres and 4 perches more or less, 2 acres 1 rood and 8 perches more or less, 2 acres more or less, and 19 acres 2 roods and 20 perches more or less of lots 32, 39, 48, and 19 respectively of the notice and of the block survey preliminary plan 1,644, now shown as re-surveyed lots 32B, 39B, 48A, and 19 respectively on the same block survey preliminary plan, being admitted under the Waste Lands Ordinances; the said 6th claimant by an agreement in writing dated the 3rd day of October, 1917, in consideration of (a) the Settlement Officer settling as private property otherwise than under the Waste Lands Ordinances lot 5 of the block survey preliminary plan 1,644, and (b) his claim to 3 acres 1 rood and 16 perches more or less and 2 acres 2 roods and 38 perches more or less of lots 4 and 21 respectively of the notice and of the block survey preliminary plan 1,644, now shown as lots 4A and 21 respectively on the same block survey preliminary plan, being admitted under the Waste Lands Ordinances; the said 7th claimant by an agreement in writing dated the 3rd day of October, 1917, in consideration of (a) the Settlement Officer settling as private property otherwise than under the Waste Lands Ordinances lots 30 and 38 of the block survey preliminary plan 1,644, and (b) his claim to 2 acres 2 roods and 38 perches more or less, 1½ acres more or less, and 3 acres 1 rood and 17 perches more or less of lots 21, 39, and 32 respectively of the notice and of the block survey preliminary plan 1,644, now shown as lots 21A, 39A, and 32A respectively on the same block survey preliminary plan, being admitted under the Waste Lands Ordinances; and the said 8th claimant by an agreement in writing dated the 3rd day of October, 1917, in consideration of (a) the Settlement Officer settling as private property otherwise than under the Waste Lands Ordinances lots 34½ and 37 of the block survey preliminary plan 1,644, and (b) his claim to 1½ acres more or less, 4 acres more or less, and 4 acres 3 roods and 33 perches more or less of lots 39, 19, and 4 respectively of the block survey preliminary plan 1,644, now shown as re-surveyed lots 39, 19A, and 4B respectively on the same block survey preliminary plan, being admitted under the Waste Lands Ordinances, withdrew claim to the above-mentioned lots 4, 19B, and 48 of this order; and whereas the said 9th claimant by an agreement in writing dated the 3rd day of October, 1917, in consideration of his claim to 7 acres more or less of lot 32 of the notice and of the block survey preliminary plan 1,644, now shown as re-surveyed lot 32 on the same block survey preliminary plan, being admitted under the Waste Lands Ordinances, withdrew claim to the above-mentioned lots 19B and 48 of this order, I, John Murray Davies, the aforesaid Special Officer, under and by virtue of the powers vested in me in that behalf by section 4 of the said Ordinances, do hereby on this 30th day of April, 1919, order and declare, under section 4, sub-section (1), of the said Ordinances, that the said lands, as more fully described herein below, are the property of the Crown.

Description of the Lands referred to.

The following lots situated in the village of Pahala Pannawa, in the Baladora korale of the Dewameddi hatpattu of the Kurunegala District, in the North-Western Province, as described in the annexed diagrams:—

I.—Preliminary plan 1,644.

Lot.	Name of Land.	Extent, A. R. P.	Lot.	Name of Land.	Extent, A. R. P.
1 ..	Kahatagahahena ..	7 0 38	10 ..	Kahatagahahena ..	3 3 38
2 ..	Cart track ..	0 0 34			
3 ..	Gansabhawa road ..	0 1 15			11 3 5

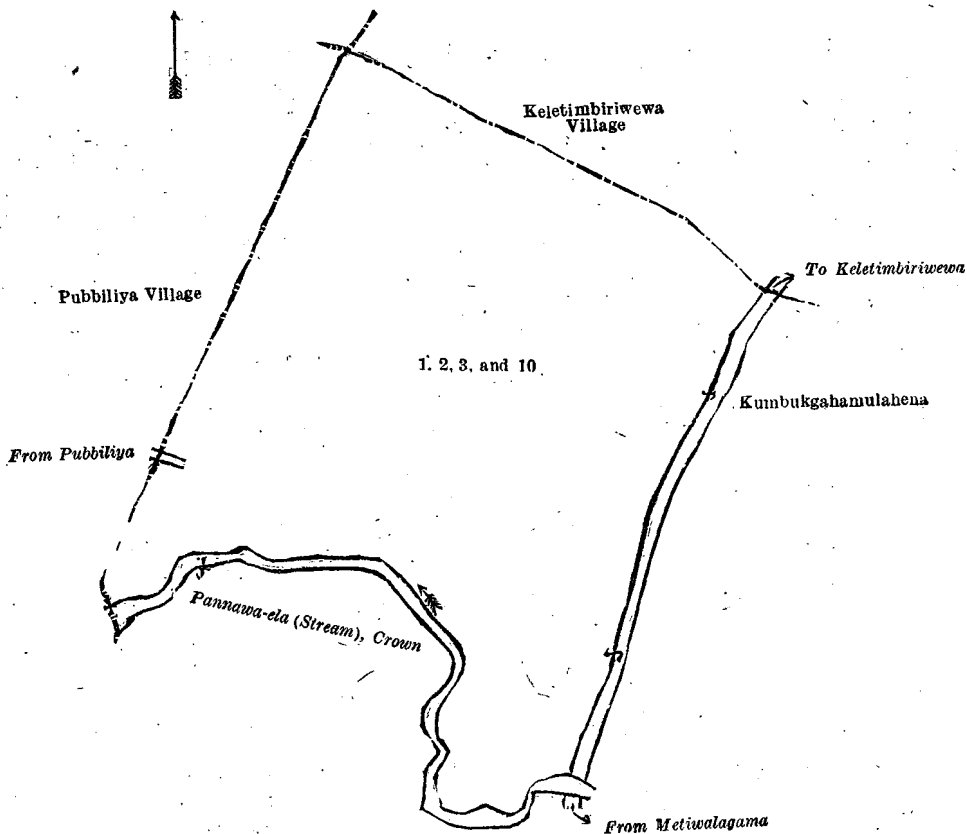
and bounded as follows: on the north by the village limit of Keletimbiriwewa; on the east by Kumbukgahamulahena to be declared the property of Mira Lebbelaye Isma Lebbe under the Waste Lands Ordinances; on the south by Pannawa-ela (stream) to be declared the property of the Crown under the Waste Lands Ordinances; on the west by the village limit of Pubbiliya.

[For Diagram see page 1252.]

II.—Preliminary plan 1,644.

Lot.	Name of Land.	Extent, A. R. P.
4 ..	Kongahamulahena ..	14 1 12

and bounded as follows: on the north by the village limit of Keletimbiriwewa; on the east by the village limit of Pahala Lolanwewa; on the south by Kongahamulahena to be declared the property of Pitche Tamby Uduma Lebbe under the Waste Lands Ordinances, Asweddamawela claimed by Ali Tamby Uduma Lebbe and another, Pannawa-ela (stream) to

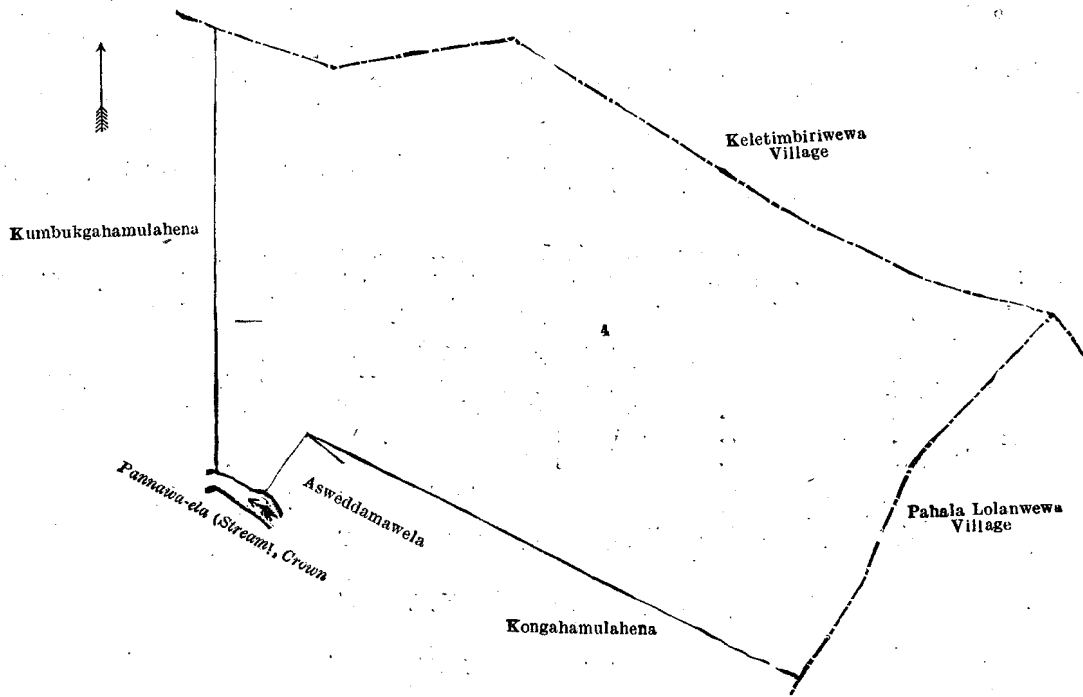


Surveyor-General's Office,
Colombo, March 12, 1919.

Scale of 4 Chains to an Inch.

C. R. LUNDIE,
for Surveyor-General.

be declared the property of the Crown under the Waste Lands Ordinances; on the west by Kumbukgahamulahena to be declared the property of Mira Lebbelaye Isma Lebbe under the Waste Lands Ordinances.



Surveyor-General's Office,
Colombo, March 12, 1919.

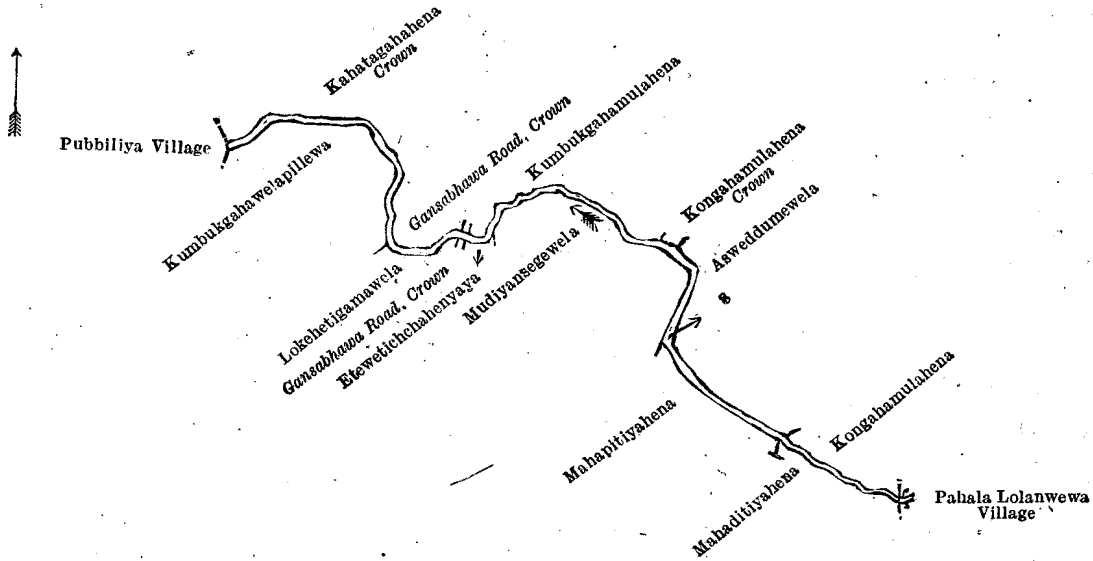
Scale of 4 Chains to an Inch.

C. R. LUNDIE,
for Surveyor-General.

III.—Preliminary plan 1,644.

Lot.	Name of Land.	Extent, A. R. P.
8	Pannawa-ela (stream)	1 0 21

and bounded as follows : on the north by Kahatagahahena to be declared the property of the Crown under the Waste Lands Ordinances, Gansabhawa road to be declared the property of the Crown under the Waste Lands Ordinances, Kumbukgahamulahena to be declared the property of Mira Lebbelaye Isma Lebbe under the Waste Lands Ordinances, Kongahamulahena to be declared the property of the Crown under the Waste Lands Ordinances, Asweddumewela claimed by Ali Tamby Uduma Lebbe and another, Kongahamulahena to be declared the property of Pitche Tamby Uduma Lebbe under the Waste Lands Ordinances ; on the east by the village limit of Pahala Lolanwewa ; on the south by Mahapitiyehena to be declared the property of Vidanelaye Selema Vidane under the Waste Lands Ordinances, Mahapitiyehena to be declared the property of Pichehe Tamby Uduma Lebbe under the Waste Lands Ordinances, Mudiyansegewela claimed by Elawaltambylaye Ismail Lebbe Arachehi, Etewetichchahenyaya (private), Gansabhawa road to be declared the property of the Crown under the Waste Lands Ordinances, Lokehetigamawela claimed by Vidanelaye Kuppattamby, Kumbukgahawelapillewa to be declared the property of Adampullelaye Asan Meera Lebbe under the Waste Lands Ordinances ; on the west by the village limit of Pubbiliya.



Surveyor-General's Office,
Colombo, March 12, 1919.

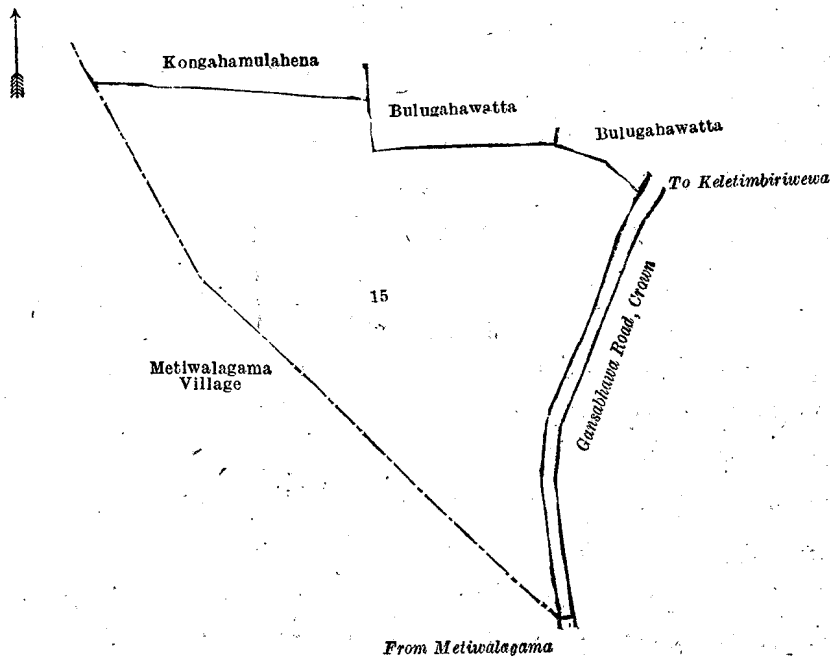
Scale of 8 Chains to an Inch.

C. R. LUNDIE,
for Surveyor-General.

IV.—Preliminary plan 1,644.

Lot.	Name of Land.	Extent, A. R. P.
15	Gaswadumgahamulahena	6 0 6

and bounded as follows : on the north by Kongahamulahena to be declared the property of Vidanelaye Kuppa Tamby under the Waste Lands Ordinances, Bulugahawatta (private) ; on the east by the Gansabhawa road from Keletimbiruwewa to Metiwalagama to be declared the property of the Crown under the Waste Lands Ordinances ; on the south and west by the village limit of Metiwalagama.



Surveyor-General's Office,
Colombo, March 12, 1919.

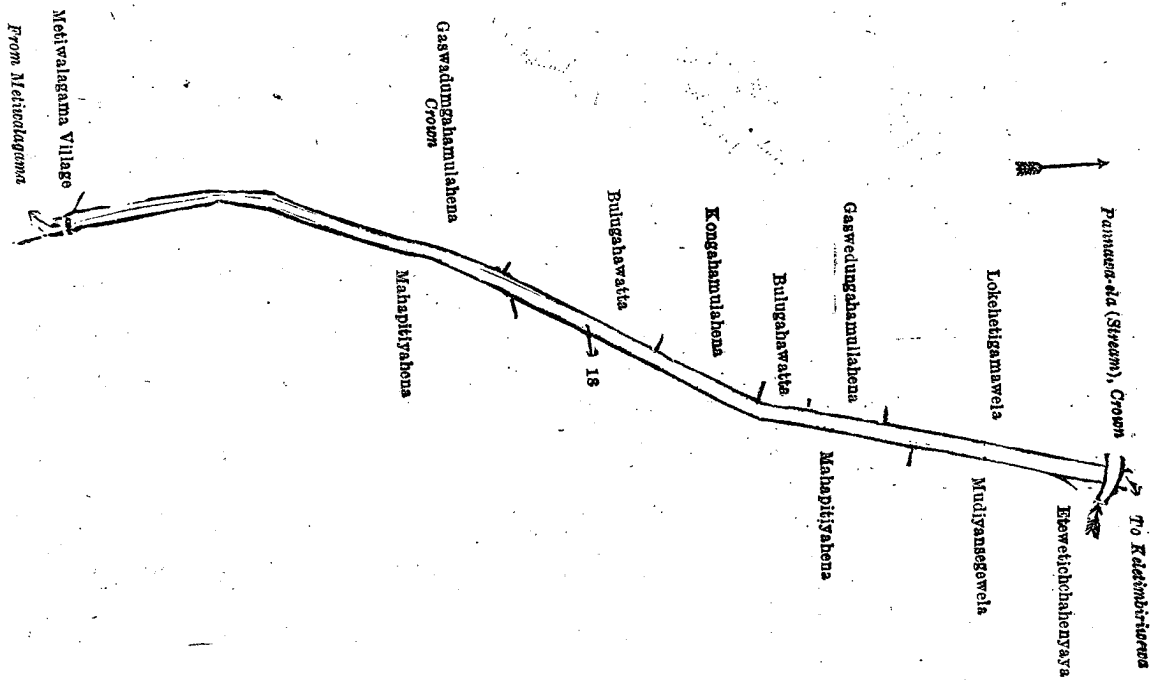
Scale of 4 Chains to an Inch.

C. R. LUNDIE,
for Surveyor-General.

V.—Preliminary plan 1,644.

Lot.	Name of Land.	Extent, A. R. P.
18	Gansabhawa road	0 3 2

and bounded as follows : on the north by Pannawa-ela (stream) to be declared the property of the Crown under the Waste Lands Ordinances ; on the east by Etewetichahenyaya (private), Mudiyansegewela claimed by Elawaltambylaye Ismail Lebbe, Arachchi, Mahapitiyehena to be declared the property of Mira Lebbelaye Isma Lebbe under the Waste Lands Ordinances, Mahapitiyehena to be declared the property of Isma Lebbe Arachchila under the Waste Lands Ordinances ; on the south by the village limit of Metiwalagama ; on the west by Gaswadungamahulahena to be declared the property of the Crown under the Waste Lands Ordinances, Bulugahawatta (private), Kongahamulahena to be declared the property of Vidanelaye Kuppa Tambi under the Waste Lands Ordinances, Bulugahawatta (private), Gaswedungamahullahena (private), Lokehetigamawela claimed by Vidanelaye Kuppa Tambi.



Surveyor-General's Office,
Colombo, March 12, 1919.

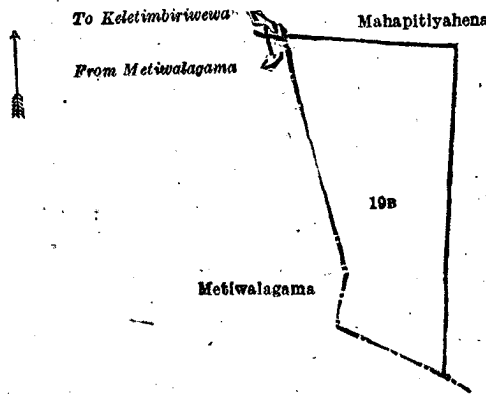
Scale of 4 Chains to an Inch.

C. R. LUNDIE,
for Surveyor-General.

VI.—Preliminary plan 1,644.

Lot.	Name of Land.	Extent, A. R. P.
19B	Kongahamulahena	1 3 11

and bounded as follows : on the north and east by Mahapitiyehena to be declared the property of Isma Lebbe Arachchila under the Waste Lands Ordinances ; on the south and west by the village limit of Metiwalagama.



Surveyor-General's Office,
Colombo, March 12, 1919.

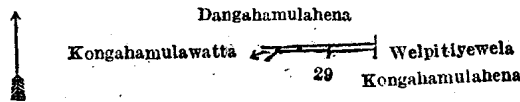
Scale of 4 Chains to an Inch.

C. R. LUNDIE,
for Surveyor-General.

VII.—Preliminary plan 1,644.

Lot.	Name of Land.	Extent, A. R. P.
29	Footpath	0 0 2

and bounded as follows : on the north by Dangamahulahena to be declared the property of Isma Lebbe Arachchila under the Waste Lands Ordinances ; on the east by Welpitiyewela claimed by Elawaltambylaye Ismail Lebbe, Arachchi, and others ; on the south by Kongahamulahena to be declared the property of Vidanelaye Sojema, Vidane; under the Waste Lands Ordinances ; on the west by Kongahamulawatta (private).



Surveyor-General's Office,
Colombo, March 12, 1919.

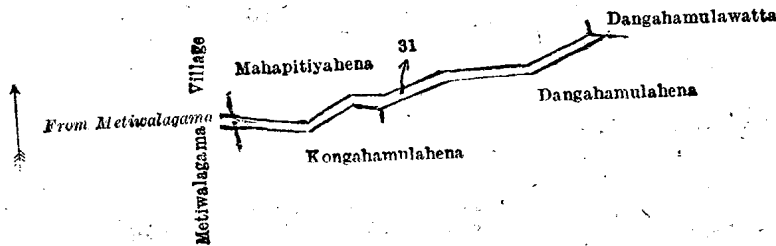
Scale of 4 Chains to an Inch.

C. R. LUNDIE,
for Surveyor-General.

VIII.—Preliminary plan 1,644.

Lot.	Name of Land.	Extent, A. R. P.
31	Cart track	0 0 25

and bounded as follows: on the north by Mahapitiyahena to be declared the property of Isma Lebbe Arachchila under the Waste Lands Ordinances; on the east by Dangahamulawatta (private); on the south by Dangahamulahena to be declared the property of Isma Lebbe Arachchila under the Waste Lands Ordinances, Kongahamulahena to be declared the property of Vidanelaye Selema Vidane under the Waste Lands Ordinances; on the west by the village limit of Metiwalagama.



Surveyor-General's Office,
Colombo, March 12, 1919.

Scale of 4 Chains to an Inch.

C. R. LUNDIE,
for Surveyor-General.

IX.—Preliminary plan 1,644.

Lot.	Name of Land.	Extent, A. R. P.
35	Pannawawan-ela (stream)	0 3 10

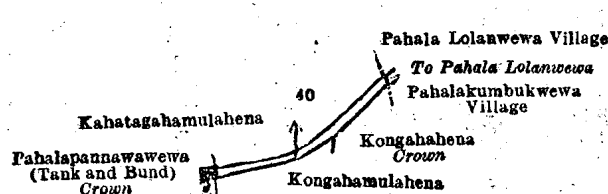
and bounded as follows: on the north by Aswedduma claimed by Arachchillaye Slaima Lebbe and others; on the east by Maguranpitiya claimed by Arachchillaye Slaima Lebbe and others, Kumbukgahamulawatta (private), Rikgahawatta (private), Meegahamulawatta (private), Wewagawawatta (private); on the south by Pahalapannawawewa (tank and bund) to be declared the property of the Crown under the Waste Lands Ordinances, Wewapaulahena to be declared the property of Isma Lebbe Arachchila under the Waste Lands Ordinances, Pahalapannawawewa (tank and bund) to be declared the property of the Crown under the Waste Lands Ordinances; on the west by Pitalagawahena to be declared the property of Vidanelaye Velletamby under the Waste Lands Ordinances, Welpitiyewela claimed by Elawaltambylaye Ismail Lebbe, Arachchi, and others, Wewapaulahena to be declared the property of Isma Lebbe Arachchila under the Waste Lands Ordinances, Welpitiyewela claimed by Elawaltambylaye Ismail Lebbe, Arachchi, and others, Rikgahawatta (private), Welpitiyewela claimed by Elawaltambylaye Ismail Lebbe, Arachchi, and others, Bogahamulawatta (private).

[For Diagram see page 1256.]

X.—Preliminary plan 1,644.

Lot.	Name of Land.	Extent, A. R. P.
40	Wewapara (cart track)	0 0 12

and bounded as follows: on the north by Kathatagahamulahena to be declared the property of Isma Lebbe Arachchila under the Waste Lands Ordinances; on the east by the village limit of Pahala Lolanwewa, the village limit of Kumbukwewa; on the south by Kongahahena to be declared the property of the Crown under the Waste Lands Ordinances, Kongahamulahena to be declared the property of Isma Lebbe Arachchila under the Waste Lands Ordinances; on the west by Pahalapannawawewa (tank and bund) to be declared the property of the Crown under the Waste Lands Ordinances.



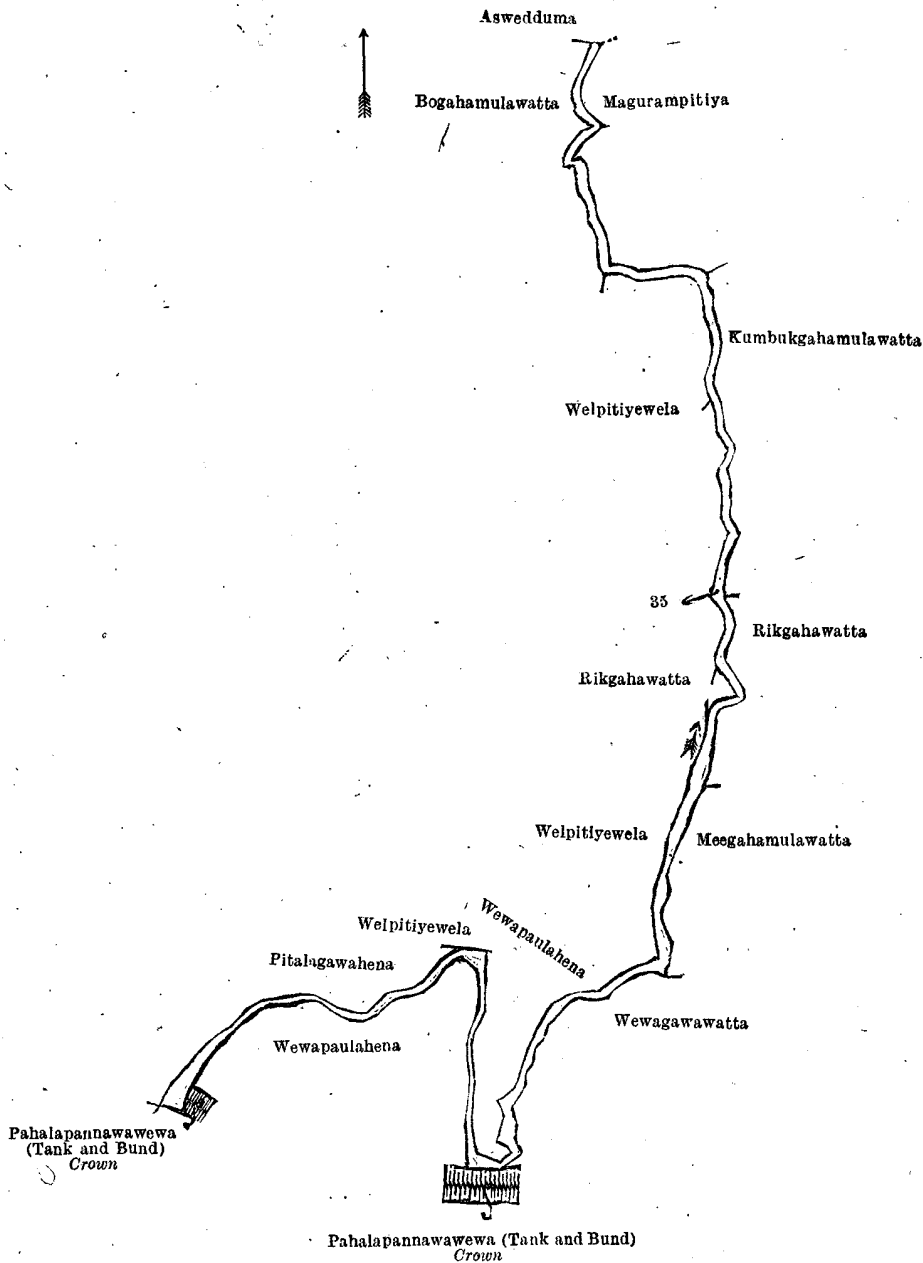
Surveyor-General's Office,
Colombo, March 12, 1919.

Scale of 4 Chains to an Inch.

C. R. LUNDIE,
for Surveyor-General.

XI.—Preliminary plan 1,644.

Lot.	Name of Land.	Extent, A. R. P.	Lot.	Name of Land.	Extent, A. R. P.
45	Wewapara (cart track)	0 0 12	48	Kongahahena	18 2 35
46	Galagawahena	10 1 7			
47	Pahalapannawawewa (tank and bund)	20 1 28			49 2 2



Surveyor-General's Office,
Colombo, March 12, 1919.

Scale of 4 Chains to an Inch.

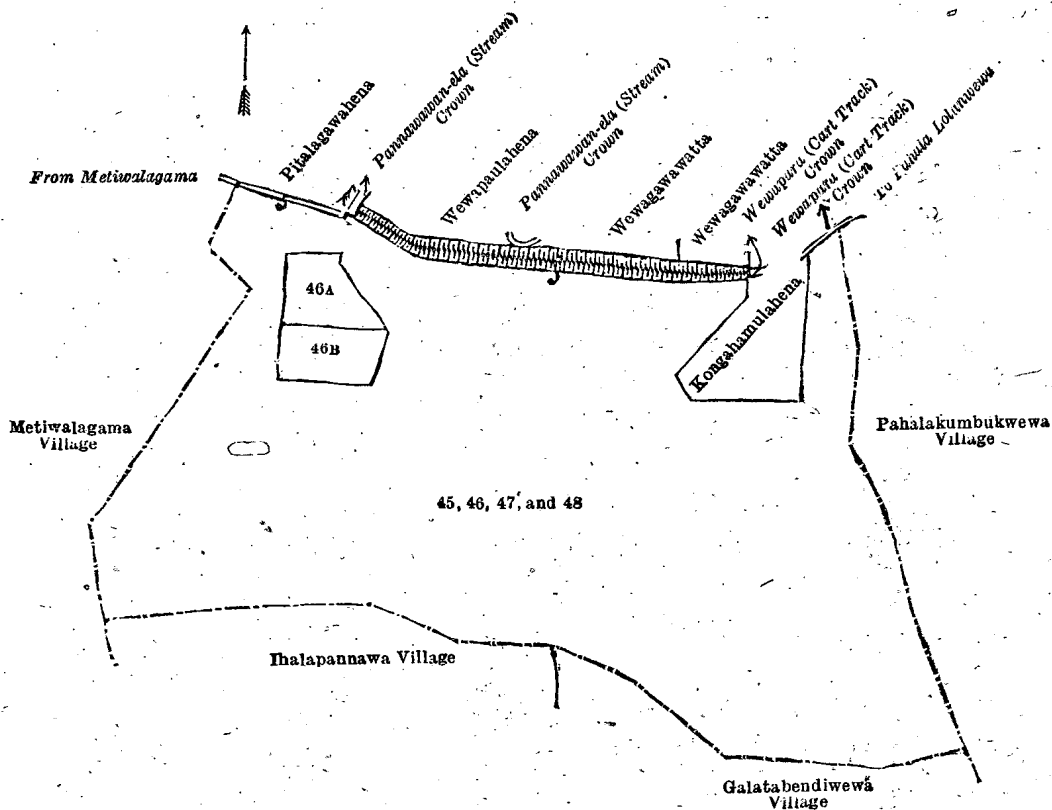
C. R. LUNDIE,
for Surveyor-General.

and bounded as follows : on the north by Pitalagawahena to be declared the property of Vidanelaye Velle Tamby under the Waste Lands Ordinances, Pannawawan-ela (stream) to be declared the property of the Crown under the Waste Lands Ordinances, Wewapaulahena to be declared the property of Isma Lebbe Arachchila under the Waste Lands Ordinances, Pannawawan-ela (stream) to be declared the property of the Crown under the Waste Lands Ordinances, Wewagawawatta (private), Wewapara (cart track) to be declared the property of the Crown under the Waste Lands Ordinances, Kongahamulahena to be declared the property of Isma Lebbe Arachchila under the Waste Lands Ordinances, Wewapara (cart track) to be declared the property of the Crown under the Waste Lands Ordinances ; on the east by the village limit of Pahala Kumbukwewa ; on the south by the village limit of Galatabendiwewa, the village limit of Ihala Pannawa ; on the west by the village limit of Metiwalagama.

NOTE.—The following lots lying within the above-mentioned boundaries are excluded from this part of the order, and their aggregate acreage of 2 acres and 14 perches is not included in the acreage of 49 acres 2 roods and 2 perches given above :—

Preliminary plan 1,644.

Lot.	Name of Land.	Extent, A. R. P.
46A	Wanahena	1 0 6
46B	Galagawahena	1 0 8
		2 0 14



Surveyor-General's Office;
Colombö, March 12, 1919.

Scale of 8 Chains to an Inch.

C. R. LUNDIE,
for Surveyor-General.

April 30, 1919.

J. M. DAVIES,
Special Officer.

Kurunegala S. O. No. 2,635.

Order under Section 4, Sub-section (1), of "The Waste Lands Ordinances of 1897, 1899, 1900, and 1903."

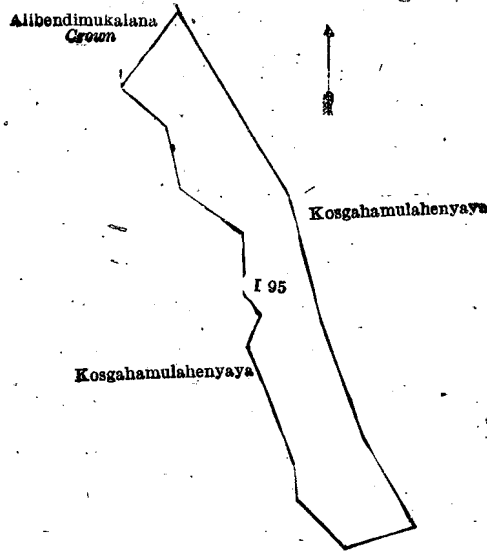
In the matter of the land commonly called or known as Kosgahamulahena, situate in the village of Idangapola, in the Mahagalboda Megoda korale of the Weudawili hatpattu of the Kurunegala District, in the North-Western Province and of "The Waste Lands Ordinances of 1897, 1899, 1900, and 1903."

WHEREAS in pursuance of section 1 of the said Ordinances it was duly declared and notified on the 22nd day of February, 1918, that if no claim to the land commonly called or known as Kosgahamulahena, situate in the village of Idangapola, in the Mahagalboda Megoda korale of the Weudawili hatpattu of the Kurunegala District, in the North-Western Province, containing in extent 1 acre 3 roods and 19 perches, and shown as lot 195 in preliminary plan 4,417 and in the annexed diagram, was made to John Murray Davies, Special Officer appointed under section 28 of the said Ordinances, within the period of three months from the date specified in the said notice, such land would be declared the property of the Crown, and dealt with on account of the Crown (*vide* Notice No. 6,777):

And whereas Jayamaha Mudalige Don Sipiriyana Appuhamy made claim thereto, and Norman Albert Hampton and I, John Murray Davies, Special Officers appointed under section 28 of the said Ordinances, made due inquiry into such claim, and whereas the said claimant and I, with the consent of His Excellency the Governor, came to an agreement in writing dated the 17th day of January, 1919, concerning the said land, under section 4, sub-section (1), of the said Ordinances, whereby it was agreed that the said claimant should be declared the purchaser of the said land upon payment on or before the 17th day of February, 1919, to the Settlement Officer at Colombo, of a sum of Rupees Seventy-five only (Rs. 75); as the purchase amount of the said land, and whereas the said amount has been duly paid by the said claimant, he is hereby, in pursuance of the agreement aforementioned, declared to be the purchaser of the said land, as more fully described herein below.

Description of the Land referred to.

The land commonly called or known as Kosgahamulahena, situated in the village of Idangapola, in the Mahagalboda Megoda korale of the Weudawili hatpattu of the Kurunegala District, in the North-Western Province, containing in extent 1 acre 3 roods and 19 perches, and shown as lot 195 in preliminary plan 4,417, and in the annexed diagram; and bounded as follows: on the north by Alibendimukalana to be declared the property of the Crown under the Waste Lands Ordinances; on the east, south, and west by Kosgahamulahenyaya (private).



Surveyor-General's Office,
Colombo, January 16, 1918.

Scale of 4 Chains to an Inch.

C. R. LUNDIE,
for Surveyor-General.

June 5, 1919.

J. M. DAVIES,
Special Officer.

Kurunegala S. O. No. 2,636.

**Order under Section 2 of "The Waste Lands Ordinances of 1897, 1899, 1900, and 1903,"
declaring Land to be Crown Property.**

In the matter of the lands commonly called or known as reservation for path, &c., situate in the village of Idangapola, in the Mahagalboda Megoda korale of the Weudawili hatpattu of the Kurunegala District, in the North-Western Province, and of "The Waste Lands Ordinances of 1897, 1899, 1900, and 1903."

THE notice required by section 1 of "The Waste Lands Ordinances of 1897, 1899, 1900, and 1903," having been duly published in manner prescribed by that section in respect of the above-named lands (*vide* Notice No. 6,777), and no claim having been made to the said lands or to any interest therein within the period of three months from the date specified in the said notice, I, John Murray Davies, Special Officer appointed under section 28 of the said Ordinances, under and by virtue of the powers vested in me in that behalf by section 2 of the said Ordinances, do hereby on this 5th day of June, 1919, order and declare that the said lands, as more fully described herein below, situate in the village of Idangapola, in the Mahagalboda Megoda korale of the Weudawili hatpattu of the Kurunegala District, in the North-Western Province, and shown as lots E 95, H 95, M 95A, T 95B, and V 95A in preliminary plan 4,417 and in the annexed diagrams, and containing in extent 5 acres 2 roods and 4 perches, are the property of the Crown.

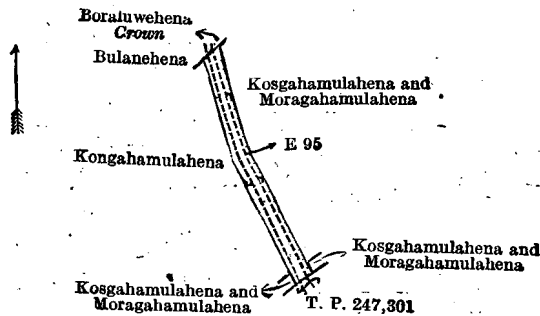
Description of the Lands referred to.

The following lots situated in the village of Idangapola, in the Mahagalboda Megoda korale of the Weudawili hatpattu of the Kurunegala District, in the North-Western Province, as described in the annexed diagrams:—

I.—Preliminary plan 4,417.

Lot.	Name of Land.	Extent, A. R. P.
E 95	Reservation for path	0 0 31

and bounded as follows: on the north by Bulanehena claimed by N. P. Byia and others, Boraluwehena claimed by the Crown; on the east by Kosgahamulahena and Moragahamulahena claimed by J. D. Sipriam Appuhamy, Kosgahamulahena and Moragahamulahena (private); on the south by T. P. 247,301; on the west by Kosgahamulahena and Moragahamulahena (private), Kongahamulahena claimed by J. D. Sipriam Appuhamy.



Surveyor-General's Office,
Colombo, January 16, 1918.

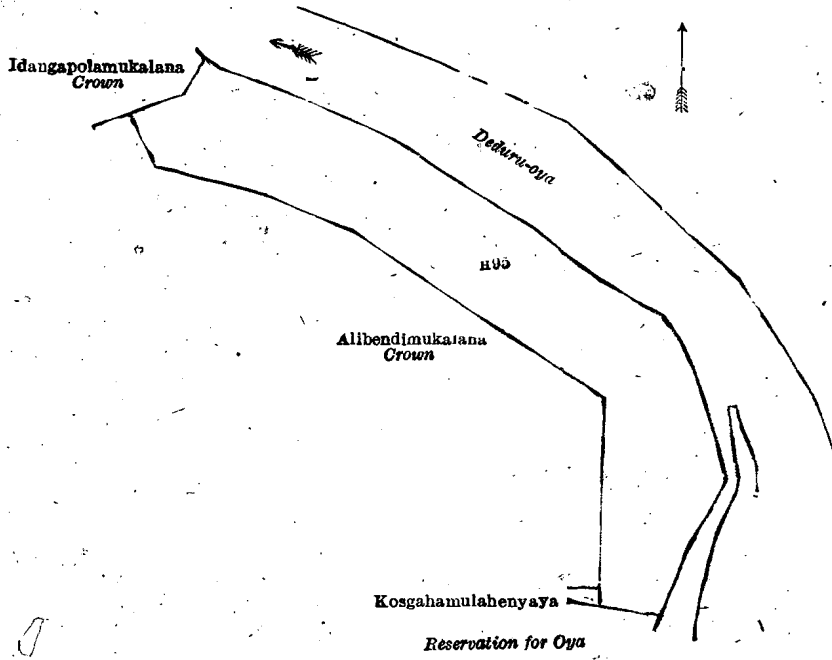
Scale of 4 Chains to an Inch.

C. R. LUNDIE,
for Surveyor-General.

II.—Preliminary plan 4,417.

Lot.	Name of Land.	Extent, A. R. P.
H 95	Oyahabodamukalana (reservation for stream)	3 2 5

and bounded as follows: on the north by Idangapolamukalana belonging to the Crown, the Deduru-oya; on the east by Deduru-oya; on the south by the reservation for oya; on the west by Kosgahamulahenyaya (private), Alibendimukalana to be declared the property of the Crown under the Waste Lands Ordinances.



Surveyor-General's Office,
Colombo, May-17, 1919.

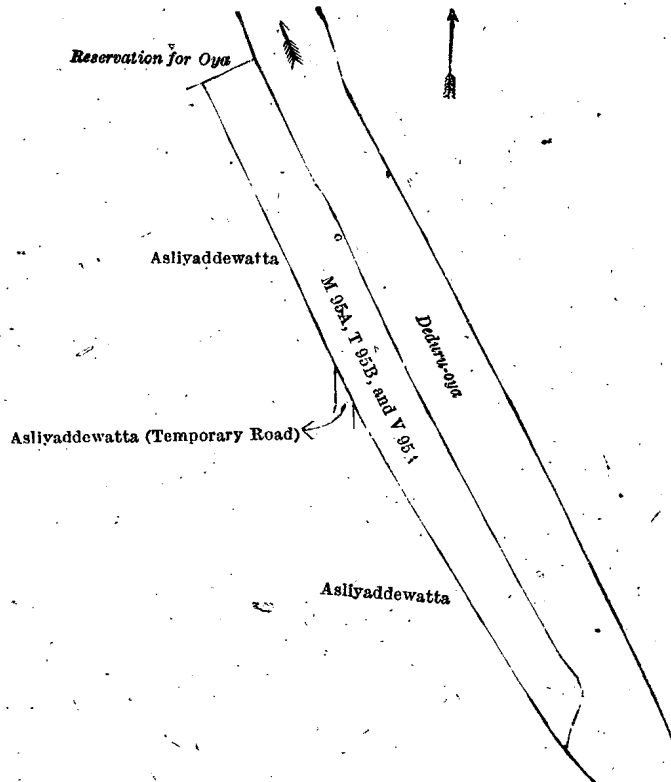
Scale of 4 Chains to an Inch.

C. R. LUNDIE,
for Surveyor-General.

III.—Preliminary plan 4,417.

Lot.	Names of Land.	Extent, A. R. P.
M 95A	Stream reservation	0 2 8
T 95B	Do.	0 0 22
V 95A	Do.	1 0 18
		<u>1 3 8</u>

and bounded as follows : on the north by the reservation for the oya ; on the east and south by the Deduru-oya ; on the west by Asliyaddewatta claimed by J. D. Sipriam Appuhamy, Asliyaddewatta (temporary road) claimed by J. D. Sipriam Appuhamy, Asliyaddewatta claimed by J. D. Sipriam Appuhamy.



Surveyor-General's Office,
Colombo, January 16, 1918.

Scale of 4 Chains to an Inch.

C. R. LUNDIE,
for Surveyor-General.

June 5, 1919.

J. M. DAVIES,
Special Officer.

Kurunegala S. O. No. 2,637.

**Order under Section 2 of "The Waste Lands Ordinances of 1897, 1899, 1900, and 1903,"
declaring Lands to be Crown Property.**

In the matter of the lands commonly called or known as *Telahera alias* Kiullemukalana, Aluthwewa-ela, &c., situate in the village of *Telahera*, in the *Baladora* korale of the *Dewamed* hatpattu of the *Kurunegala* District, in the North-Western Province, and of "The Waste Lands Ordinances of 1897, 1899, 1900, and 1903."

THE notice required by section 1 of "The Waste Lands Ordinances of 1897, 1899, 1900, and 1903," having been duly published in manner prescribed by that section in respect of the above-named lands (*vide* Notice No. 6,215), and no claim having been made to the said lands or to any interest therein within the period of three months from the date specified in the said notice, I, John Murray Davies, Special Officer appointed under section 28 of the said Ordinances, under and by virtue of the powers vested in me in that behalf by section 2 of the said Ordinances, do hereby on this 16th day of April, 1919, order and declare that the said lands, as more fully described herein below, situate in the village of *Telahera*, in the *Baladora* korale of the *Dewamed* hatpattu of the *Kurunegala* District, in the North-Western Province, and shown as lots 15, 16, 39, 48, 63, 65, and 66 in preliminary plan 1,578 and in the annexed diagrams, and containing in extent 205 acres 2 roods and 32 perches, are the property of the Crown.

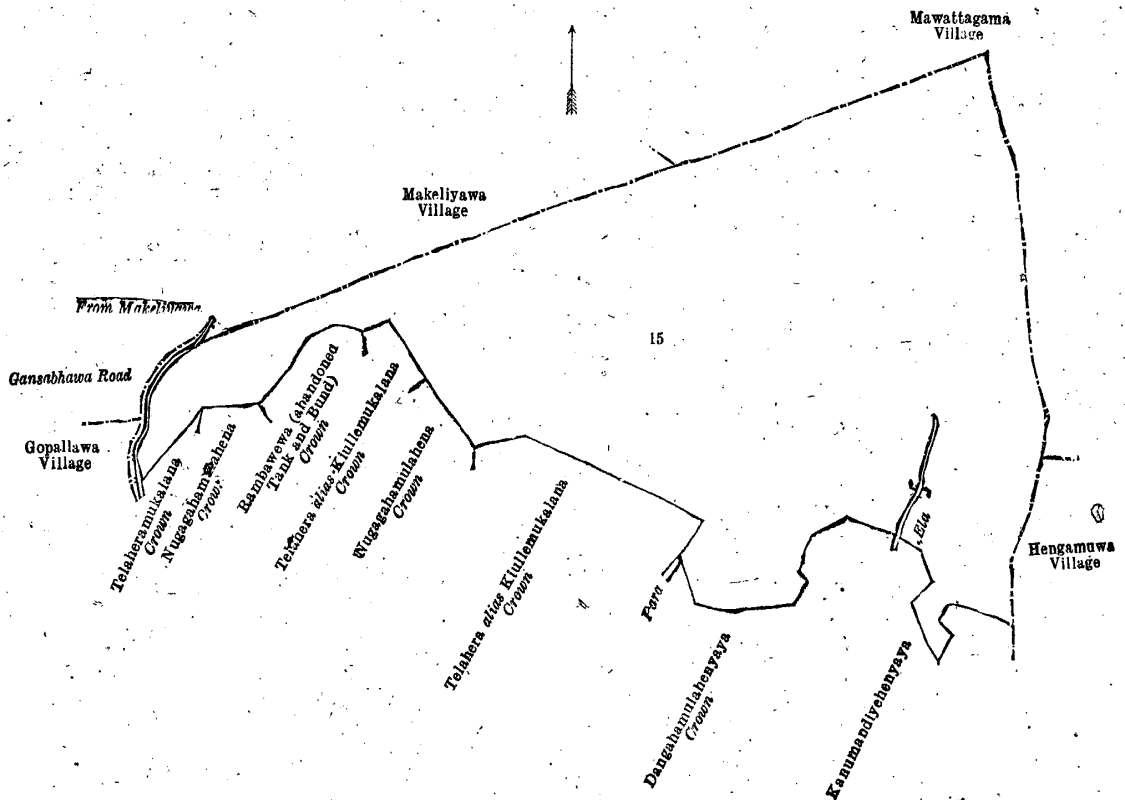
Description of the Lands referred to.

The following lots situated in the village of *Telahera*, in the *Baladora* korale of the *Dewamed* hatpattu of the *Kurunegala* District, in the North-Western Province, as described in the annexed diagrams:—

I.—Preliminary plan 1,578.

Lot.	Name of Land.	Extent, A. R. P.
15	<i>Telahera alias</i> Kiullemukalana	203 0 10

and bounded as follows: on the north by the village limit of *Makiliyawa*, the village limit of *Mawattagama*; on the east by the village limit of *Mawattagama*, the village limit of *Hengamuwa*; on the south by *Kanumandiyehenyaya* (private), an *ela*, *Dangahamulahenyaya* to be declared the property of the Crown under the Waste Lands Ordinances, a *para*, *Telahera alias* Kiullemukalana to be declared the property of the Crown under the Waste Lands Ordinances, *Nugagahamulahena* to be declared the property of the Crown under the Waste Lands Ordinances, *Telahera alias* Kiullemukalana to be declared the property of the Crown under the Waste Lands Ordinances, *Rambawewa* (abandoned tank and bund) to be declared the property of the Crown under the Waste Lands Ordinances, *Nugagahamulahena* to be declared the property of the Crown under the Waste Lands Ordinances, *Telaheramukalana* to be declared the property of the Crown under the Waste Lands Ordinances; on the west by the *Gansabhawa* road to *Makiliyawa* (village limits of *Gopallawa* and *Makiliyawa*).



Surveyor-General's Office,
Colombo, March 11, 1919.

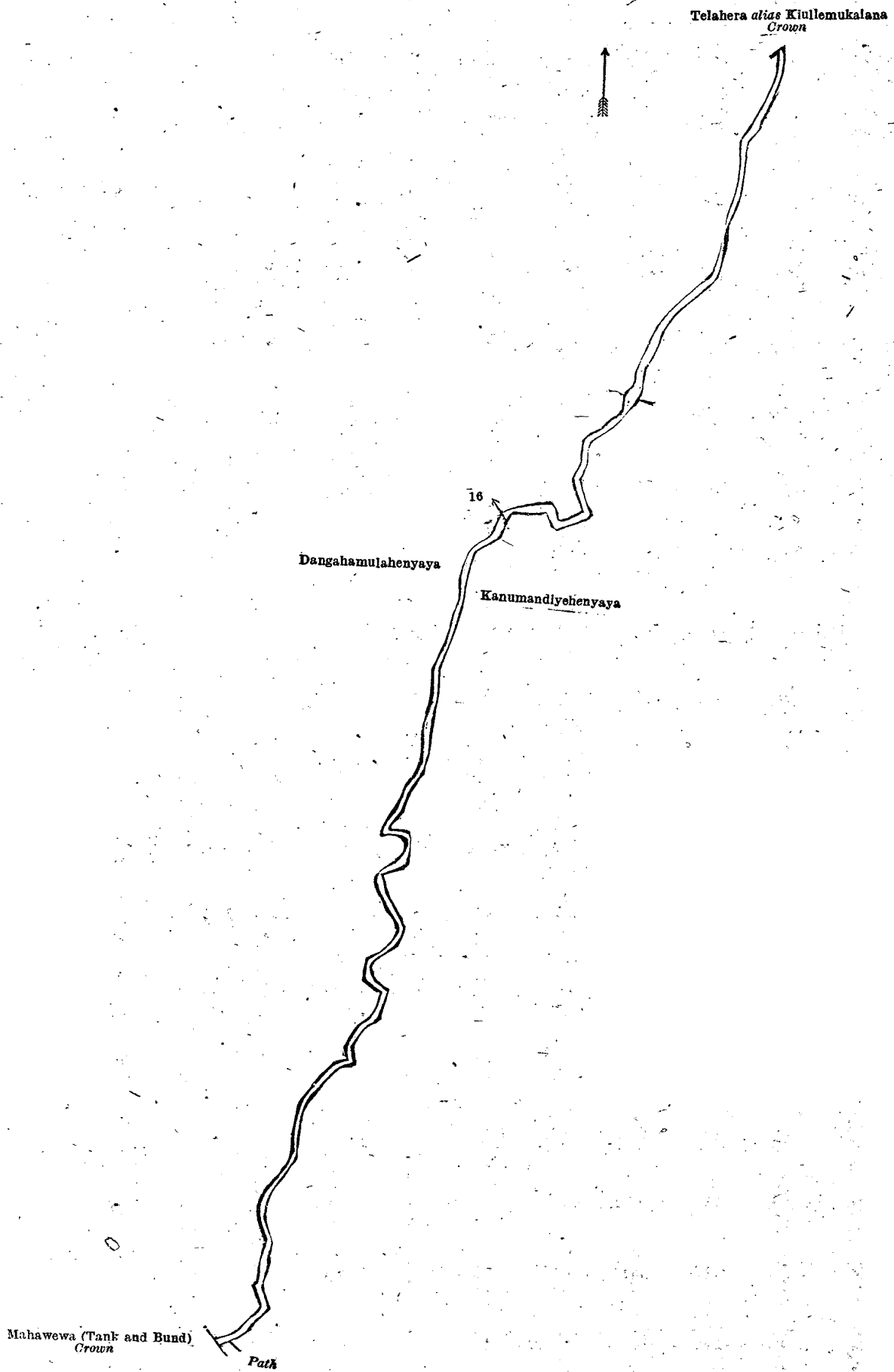
Scale of 16 Chains to an Inch.

C. R. LUNDIE,
for Surveyor-General.

II.—Preliminary plan 1,578.

Lot.	Name of Land.	Extent, A. R. P.
16	<i>Aluthwewa-ela</i>	0 2 34

and bounded as follows: on the north by *Telahera alias* Kiullemukalana to be declared the property of the Crown under the Waste Lands Ordinances; on the east by *Telahera alias* Kiullemukalana to be declared the property of the Crown under the Waste Lands Ordinances, *Kanumandiyehenyaya* (private); on the south by a path, *Mahawewa* (tank and bund) to be declared the property of the Crown under the Waste Lands Ordinances; on the west by *Dangahamulahenyaya* to be declared the property of the Crown under the Waste Lands Ordinances, *Telahera alias* Kiullemukalana to be declared the property of the Crown under the Waste Lands Ordinances.



Surveyor-General's Office,
Colombo, March 11, 1919.

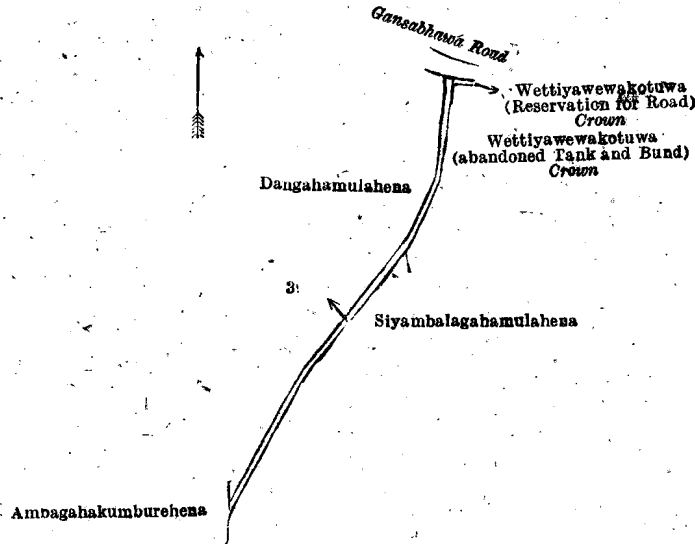
Scale of 4 Chains to an Inch.

C. R. LUNDIE,
for Surveyor-General.

III.—Preliminary plan 1,578.

Lot.	Name of Land.	Extent, A. R. P.
39	Footpath	0 0 21

and bounded as follows : on the north by Gansabhawa road ; on the east by Wettiyawewakotuwa (abandoned tank and bund) to be declared the property of the Crown under the Waste Lands Ordinances, Siyambalagahamulahena claimed by Pinhamy Vidanelagedara Banda and others ; on the south by Ambagahakumburehena (private) ; on the west by Dangahamulahena claimed by Arachchilagedara Ukku Banda and another.



Surveyor-General's Office,
Colombo, March 11, 1919.

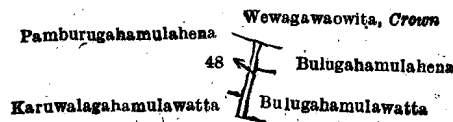
Scale of 4 Chains to an Inch.

C. R. LUNDIE,
for Surveyor-General.

IV.—Preliminary plan 1,578.

Lot.	Name of Land.	Extent, A. R. P.
48	Footpath	0 0 3

and bounded as follows : on the north by Wewagawaowita (reservation for road) to be declared the property of the Crown under the Waste Lands Ordinances ; on the east by Bulugahamulahena claimed by Vidanelagedara Kapuruhamy and another, Bulugahamulawatta claimed by G. Amrahmy ; on the south by Karuwalagahamulawatta claimed by Mudalihamilagedara Ukkuhamy and others ; on the west by Karuwalagahamulawatta claimed by Mudalihamilagedara Ukkuhamy and others, Pamburugahamulahena claimed by Vidanelage Mudalihamy and another.



Surveyor-General's Office,
Colombo, March 11, 1919.

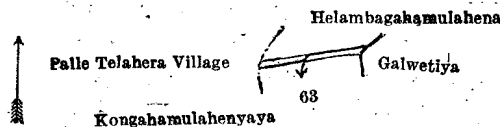
Scale of 4 Chains to an Inch.

C. R. LUNDIE,
for Surveyor-General.

V.—Preliminary plan 1,578.

Lot.	Name of Land.	Extent, A. R. P.
63	Footpath	0 0 3

and bounded as follows : on the north by Helambagahamulahena claimed by Arachchilagedara Ukku Banda and others ; on the east by Galwetiya claimed by Arachchilagedara Ukku Banda and others ; on the south by Kongahamulahenyaya claimed by Arachchilagedara Ukku Banda and others ; on the west by the village limit of Palle Telahera.



Surveyor-General's Office,
Colombo, March 11, 1919.

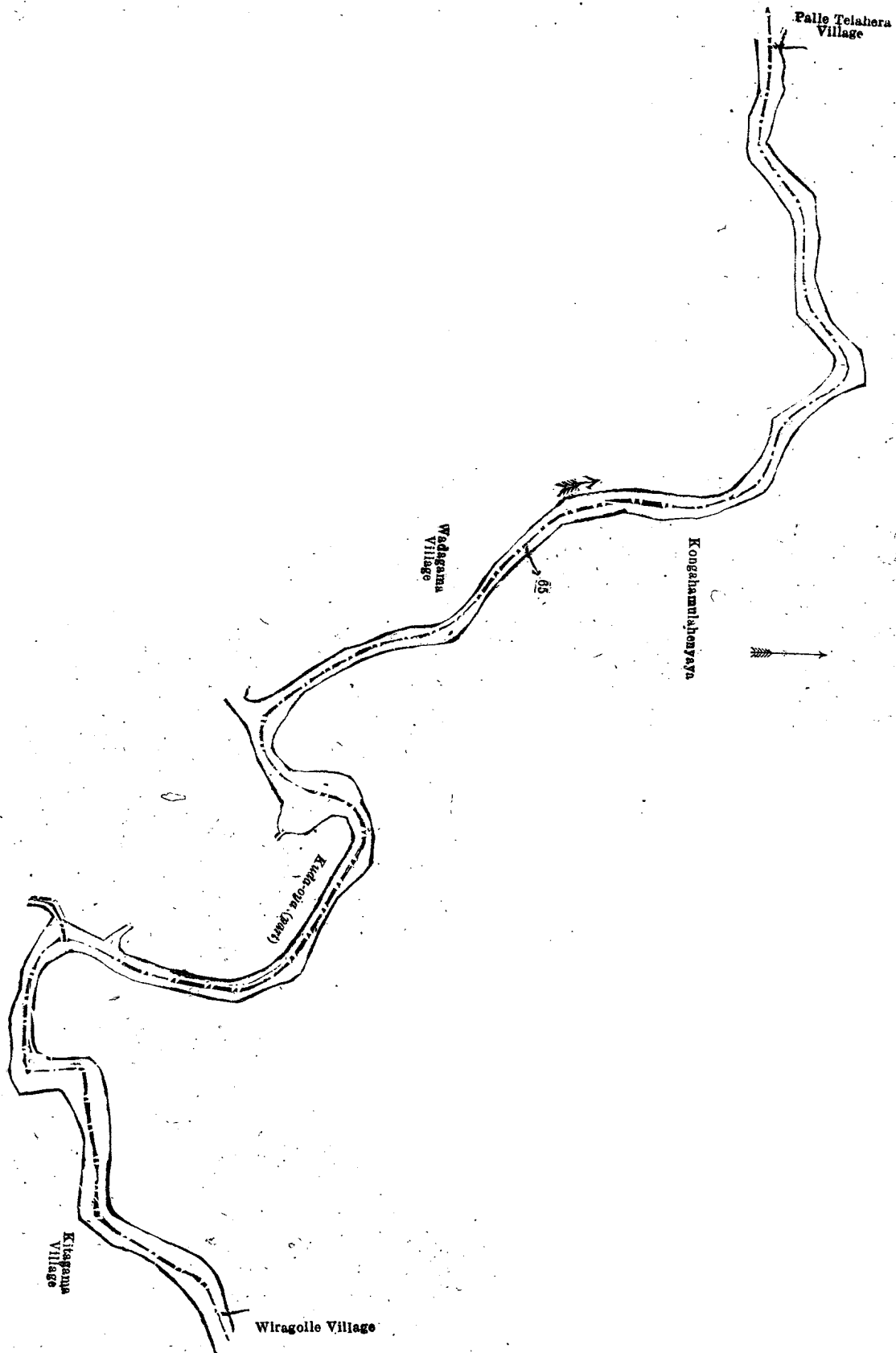
Scale of 4 Chains to an Inch.

C. R. LUNDIE,
for Surveyor-General.

VI.—Preliminary plan 1,578.

Lot.	Name of Land.	Extent, A. R. P.
65	Kuda-oya	1 2 35

and bounded as follows : on the north by Kongahamulahenyaya claimed by Arachchilagedara Ukku Banda and others ; on the east by Kongahamulahenyaya claimed by Arachchilagedara Ukku Banda and others, the village limit of Wiragolle ; on the south by the village limits of Kitagama and Wadagama (part of Kuda-oya) ; on the west by the village limit of Wadagama (part of Kuda-oya), the village limit of Palle Telahera.



Surveyor-General's Office,
Colombo, March 11, 1919.

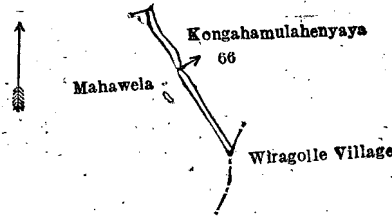
Scale of 4 Chains to an Inch.

C. R. LUNDIE,
for Surveyor-General.

VII.—Preliminary plan 1,578.

Lot.	Name of Land.	Extent, A. R. P.
66	Pita-ela	0 0 6

and bounded as follows: on the north by Kongahamulahenyaya claimed by Vidanelagedara Ambarahamy and others; on the east by Kongahamulahenyaya claimed by Vidanelagedara Ambarahamy and others; on the south by the village limit of Wiragolle; on the west by Mahawela claimed by Vidanelagedara Ambarahamy.



Surveyor-General's Office,
Colombo, March 11, 1919.

Scale of 4 Chains to an Inch.

C. R. LUNDIE,
for Surveyor-General.

April 16, 1919.

J. M. DAVIES,
Special Officer.

Kurunegala S. O. No. 2,633.

Order under Section 4, Sub-section (1), of "The Waste Lands Ordinances of 1897, 1899, 1900, and 1903."

In the matter of the lands commonly called or known as Godapokunahenyaya *alias* Edullagodapitiyehena, &c., situate in the village of Maha Aturumanda, in the Baladora korale of the Dewamedhi hatpattu of the Kurunegala District, in the North-Western Province, and of "The Waste Lands Ordinances of 1897, 1899, 1900, and 1903."

WHEREAS in pursuance of section 1 of the said Ordinances it was duly declared and notified on the 15th day of December, 1916, that if no claim to the lands commonly called or known as Godapokunahenyaya *alias* Edullagodapitiyehena, &c., situate in the village of Maha Aturumanda, in the Baladora korale of the Dewamedhi hatpattu of the Kurunegala District, in the North-Western Province, containing in extent 229 acres 3 roods and 14 perches, and shown as lots 5, 7, 10, and 12 in preliminary plan 1,592 and in the annexed diagram; was made to John Murray Davies, Special Officer appointed under section 23 of the said Ordinances, within the period of three months from the date specified in the said notice, such lands would be declared the property of the Crown, and dealt with on account of the Crown (*vide* Notice No. 6,105):

And whereas Hettiakandage Bastian Fernando made claim thereto, and I, John Murray Davies, the aforesaid Special Officer, made due inquiry into such claim, and whereas the said claimant and I, with the consent of His Excellency the Governor, came to an agreement in writing dated the 3rd day of April, 1918, concerning the said lands, under section 4, sub-section (1), of the said Ordinances, whereby it was agreed that (1) Hettiyakandage Daisy Mary Felicia Fernando and (2) Hettiyakandage Evelyn Maud Ashila Fernando should be declared the purchasers of the said lands upon payment to the Settlement Officer at Colombo of a sum of Rupees Eleven thousand Four hundred and Ninety-two only (Rs. 11,492), as the purchase amount of the said lands, and whereas the said amount has been duly paid, the said (1) Hettiyakandage Daisy Mary Felicia Fernando and (2) Hettiyakandage Evelyn Maud Ashila Fernando are hereby, in pursuance of the agreement aforementioned, declared to be the purchasers of the said lands, as more fully described herein below.

Description of the Lands referred to.

The following lots situated in the village of Maha Aturumanda, in the Baladora korale of the Dewamedhi hatpattu of the Kurunegala District, in the North-Western Province, as described in the annexed diagram:—

Preliminary plan 1,592.

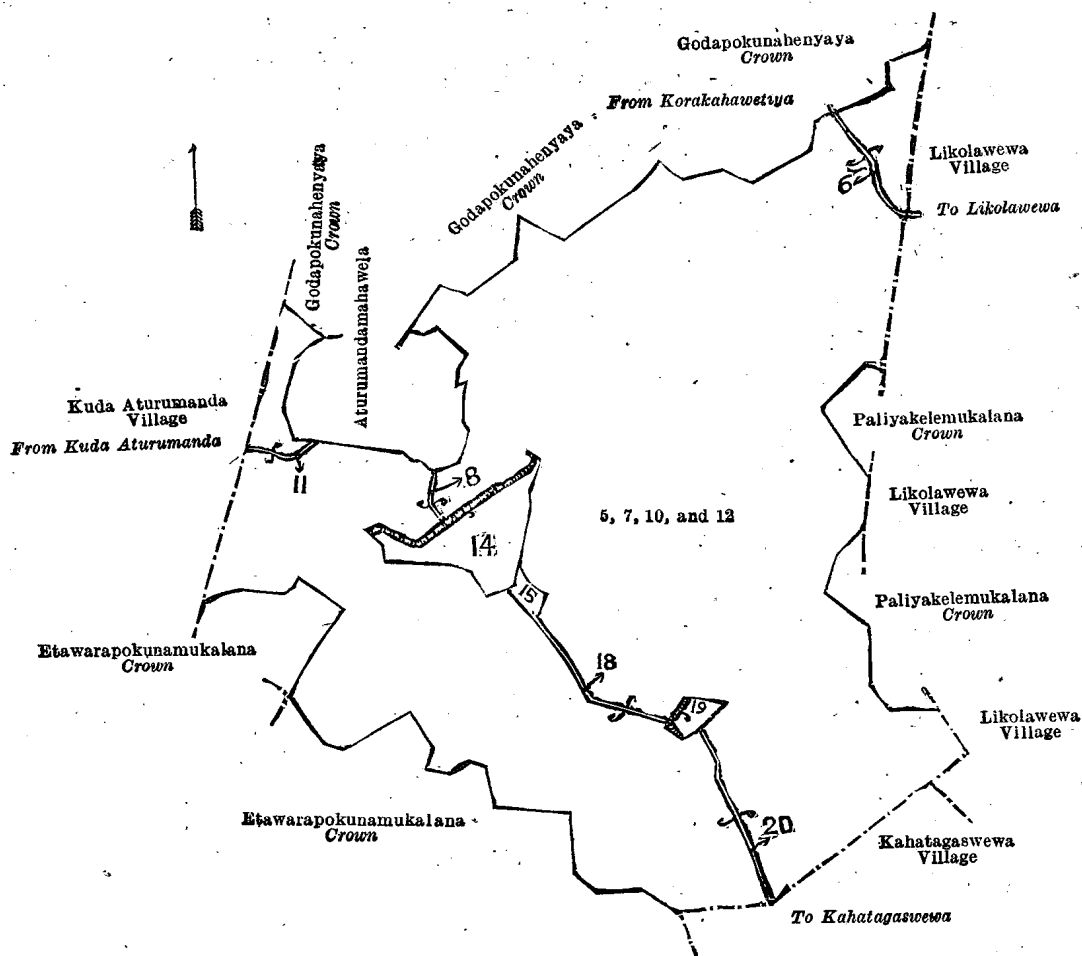
Lot.	Name of Land.	Extent, A. R. P.	Lot.	Name of Land.	Extent, A. R. P.
5	Godapokunahenyaya <i>alias</i> Edullagodapitiyehena	4 2 32	12	Munghenglanda and Nugagahamulahenyaya	70 0 12
7	Godapokunahenyaya	151 3 0			
10	Welagawahenyaya	3 1 10			229 3 14

and bounded as follows: on the north by Godapokunahenyaya to be declared the property of the Crown under the Waste Lands Ordinances, Aturumandamahawela claimed by H. Bastian Fernando, Godapokunahenyaya to be declared the property of the Crown under the Waste Lands Ordinances; on the east by the village limit of Likolawewa, Paliyakelemukalana to be declared the property of the Crown under the Waste Lands Ordinances, the village limit of Likolawewa, Paliyakelemukalana to be declared the property of the Crown under the Waste Lands Ordinances, the village limit of Likolawewa; on the south by the village limits of Likolawewa and Kahatagaswewa, Etawarapokunamukalana to be declared the property of the Crown under the Waste Lands Ordinances; on the west by Etawarapokunamukalana to be declared the property of the Crown under the Waste Lands Ordinances, the village limit of Kuda Aturumanda.

NOTE.—The following lots lying within the above-mentioned boundaries are excluded from this order, and their aggregate acreage of 8 acres 2 roods and 15 perches is not included in the acreage of 229 acres 3 roods and 14 perches given above:—

Preliminary plan 1,592.

Lot.	Name of Land.	Extent, A. R. P.	Lot.	Name of Land.	Extent, A. R. P.
6	Footpath	0 0 19	18	Footpath	0 0 24
8	Do.	0 0 7	19	Aturumandawetiya (tank)	0 2 30
11	Do.	0 0 11	20	cart track	0 1 12
14	Maha-aturumandawewa (tank)	6 2 17			
15	Asweduma	0 2 15			8 2 15



Surveyor-General's Office,
Colombo, April 5, 1919.

Scale of 16 Chains to an Inch.

C. R. LUNDIE,
for Surveyor-General.

J. M. DAVIES,
Special Officer.

April 24, 1919.

Kurunegala S. O. No. 2,639.

Order under Section 4, Sub-section (1), of "The Waste Lands Ordinances of 1897, 1899, 1900, and 1903."

In the matter of the lands commonly called or known as Ambagahamulahena and Ambagahawewaismattehena, situate in the village of Telahera, in the Baladora korale of the Dewamedhi hatpattu of the Kurunegala District, in the North-Western Province, and of "The Waste Lands Ordinances of 1897, 1899, 1900, and 1903."

WHEREAS in pursuance of section 1 of the said Ordinances it was duly declared and notified on the 23rd day of February, 1917, that if no claim to the lands commonly called or known as Ambagahamulahena and Ambagahawewaismattehena, situate in the village of Telahera, in the Baladora korale of the Dewamedhi hatpattu of the Kurunegala District, in the North-Western Province, containing in extent 64 acres 3 roods and 23 perches, and shown as lots 6A and 24 in preliminary plan 1,578 and in the annexed diagrams, was made to John Murray Davies, Special Officer appointed under section 28 of the said Ordinances, within the period of three months from the date specified in the said notice, such lands would be declared the property of the Crown, and dealt with on account of the Crown (*vide* Notice No. 6,215):

And whereas Warnakula Wirasuriya Santiago Fernando made claim thereto, and Howard Orme Fox and I, John Murray Davies, Special Officers appointed under section 28 of the said Ordinances, made due inquiry into such claim, and whereas the said claimant and I, with the consent of His Excellency the Governor, came to an agreement in writing dated the 6th day of May, 1918, concerning the said lands, under section 4, sub-section (1), of the said Ordinances, whereby it was agreed that the said claimant should be declared the purchaser of the said lands for a sum of Rupees Three thousand Two hundred and Thirty-five only (Rs. 3,235), paid as the purchase amount of the said lands by the said claimant, he is hereby, in pursuance of the agreement aforementioned, declared to be the purchaser of the said lands, as more fully described herein below.

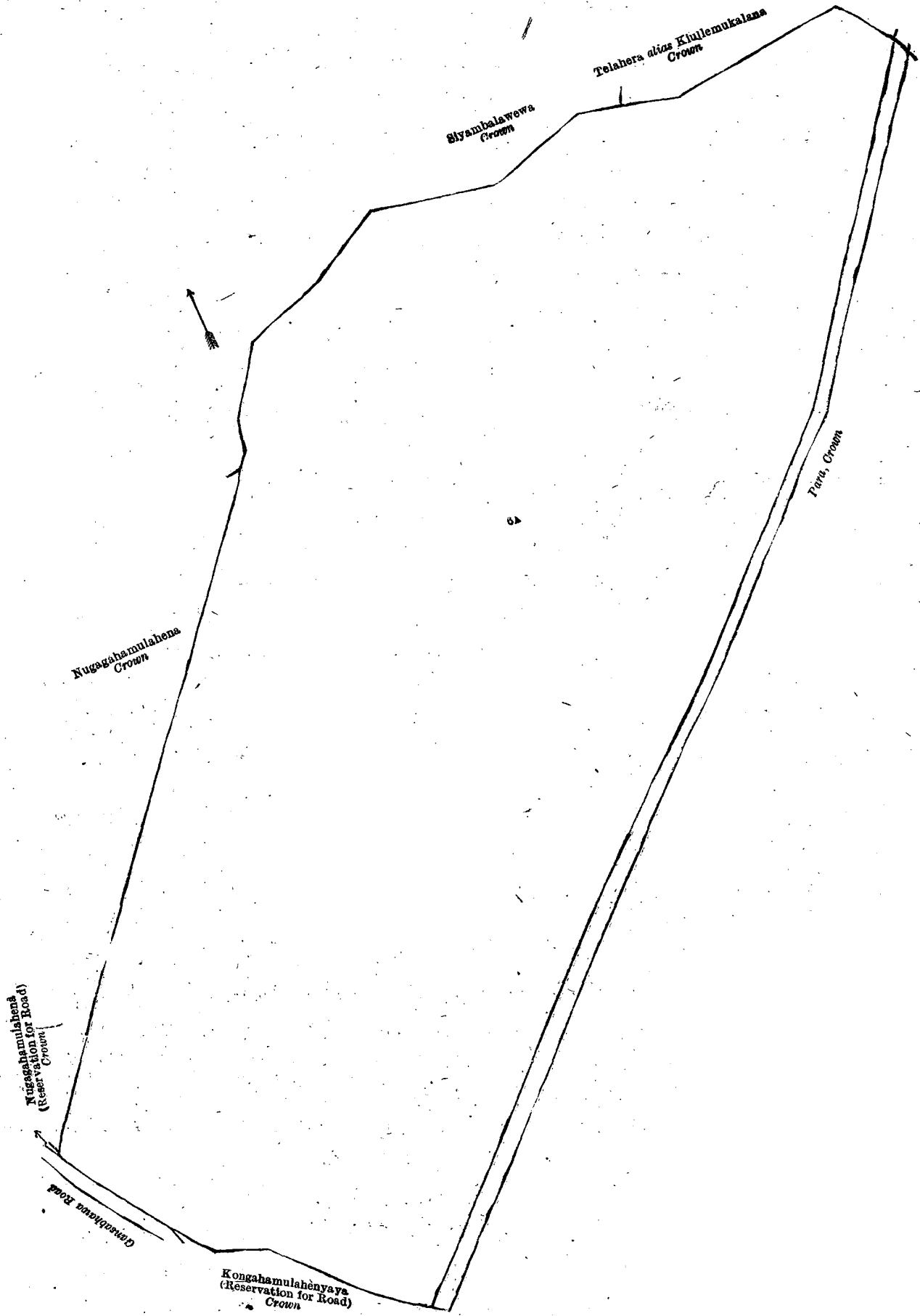
Description of the Lands referred to.

The following lots situated in the village of Telahera, in the Baladora korale of the Dewamedhi hatpattu of the Kurunegala District, in the North-Western Province, as described in the annexed diagrams:—

I.—Preliminary plan 1,578.

Lot.	Name of Land.	Extent, A. R. P.
6A	Ambagahamulahena	48 1 29

and bounded as follows: on the north by Nuggagahamulahena to be declared the property of the Crown under the Waste Lands Ordinances, Siyambalawewa to be declared the property of the Crown under the Waste Lands Ordinances; on the east by Telahera *alias* Kiullemukalana to be declared the property of the Crown under the Waste Lands Ordinances; on the south by para to be declared the property of the Crown under the Waste Lands Ordinances; on the west by Kongahamulahena (reservation for road) to be declared the property of the Crown under the Waste Lands Ordinances, Gansabhawaroad, Nuggagahamulahena (reservation for road) to be declared the property of the Crown under the Waste Lands Ordinances, Nuggagahamulahena to be declared the property of the Crown under the Waste Lands Ordinances,



Surveyor-General's Office,
Colombo, March 11, 1919.

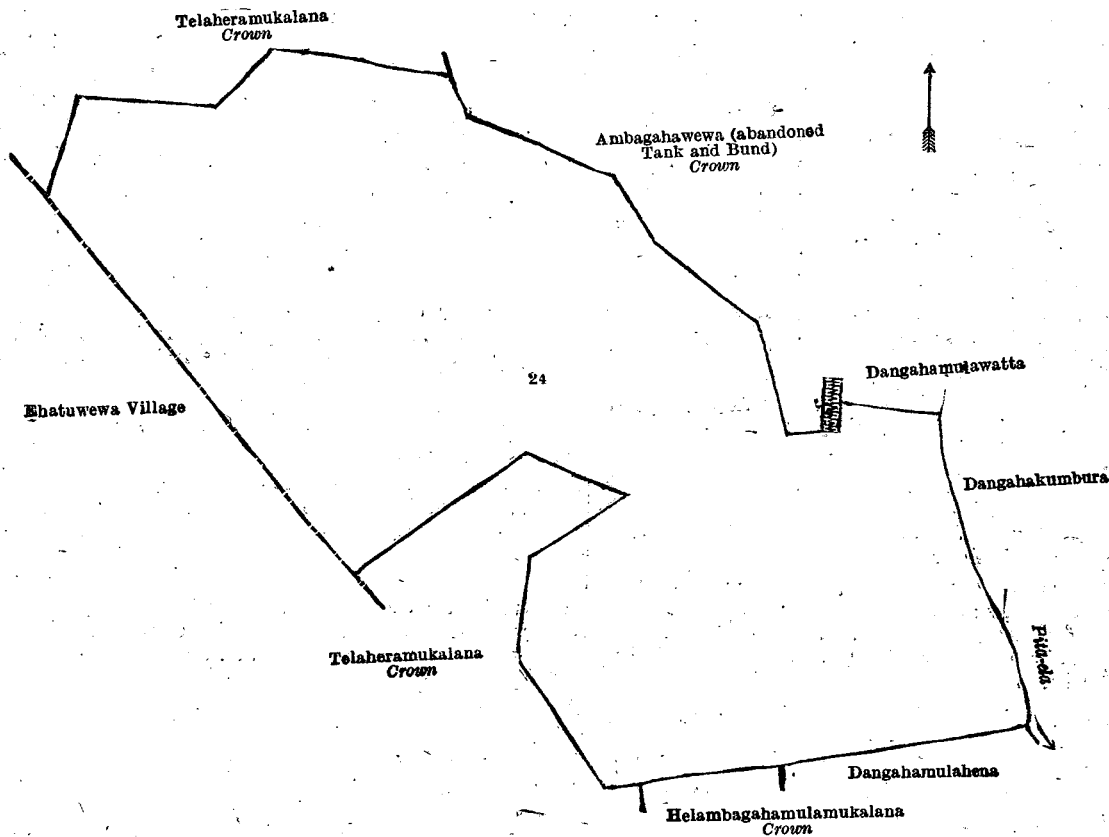
Scale of 4 Chains to an Inch.

C. R. LUNDIE,
for Surveyor-General

II.—Preliminary plan 1,578.

Lot.	Name of Land.	Extent, A. R. P.
24	Ambagahawewaismattehena	16 1 34

and bounded as follows : on the north by Telaheramukalana to be declared the property of the Crown under the Waste Lands Ordinances, Ambagahawewa (abandoned tank and bund) to be declared the property of the Crown under the Waste Lands Ordinances, Dangahamulawatta claimed by Santiago Fernando ; on the east by Dangahakumbura claimed by Santiago Fernando, Pita-ela ; on the south by Dangahamulahena claimed by Telahera Dammadasa, Helambagahamulamukalana to be declared the property of the Crown under the Waste Lands Ordinances, Telaheramukalana to be declared the property of the Crown under the Waste Lands Ordinances ; on the west by Telaheramukalana to be declared the property of the Crown under the Waste Lands Ordinances, the village limit of Ehetuwewa, Telaheramukalana to be declared the property of the Crown under the Waste Lands Ordinances.



Surveyor-General's Office,
Colombo, March 11, 1919.

Scale of 4 Chains to an Inch.

C. R. LUNDIE,
for Surveyor-General.

April 16, 1919.

J. M. DAVIES,
Special Officer.

Puttalam S. O. No. 24.

Order under Section 2 of "The Waste Lands Ordinances of 1897, 1899, 1900, and 1903,"
declaring Lands to be Crown Property.

In the matter of the lands commonly called or known as Dewalemukalana, part of compass para (road), &c., situate in the village of Potuwala, in the Kumarapallam pattu korale of the Demala hatpattu of the Puttalam District, in the North-Western Province, and of "The Waste Lands Ordinances of 1897, 1899, 1900, and 1903."

THE notice required by section 1 of "The Waste Lands Ordinances of 1897, 1899, 1900, and 1903," having been duly published in manner prescribed by that section in respect of the above-named lands (*vide* Notice No. 7, 125), and no claim having been made to the said lands or to any interest therein within the period of three months from the date specified in the said notice, I, John Murray Davies, Special Officer appointed under section 28 of the said Ordinances, under and by virtue of the powers vested in me in that behalf by section 2 of the said Ordinances, do hereby on this 31st day of May, 1919, order and declare that the said lands, as more fully described herein below, situate in the village of Potuwala, in the Kumarapallam pattu korale of the Demala hatpattu of the Puttalam District, in the North-Western Province, and shown as lots 2, 16, 17, 6, 7, 8, 9, and 11 in preliminary plan 1,791 and in the annexed diagrams, and containing in extent 67 acres 3 roods and 10 perches, are the property of the Crown.

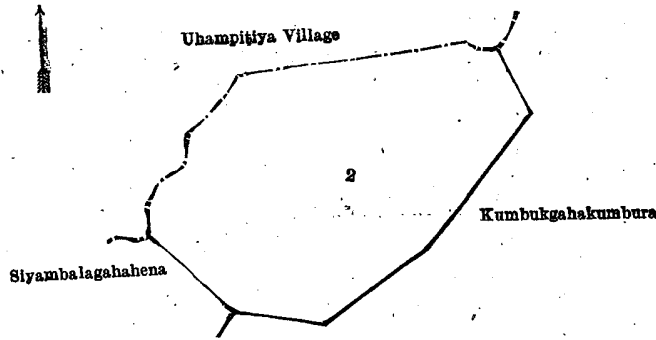
Description of the Lands referred to.

The following lots situated in the village of Potuwala, in the Kumarapallam pattu korale of the Demala hatpattu of the Puttalam District, in the North-Western Province, as described in the annexed diagrams :—

I.—Preliminary plan 1,791.

Lot.	Name of Land.	Extent, A. R. P.
2	Dewalemukalana	3 1 16

and bounded as follows : on the north by the village limit of Uhampitiya ; on the east by Kumbukgahakumbura claimed by Mr. H. L. de Mel ; on the south by Kumbukgahakumbura claimed by Mr. H. L. de Mel, Siyambalagahahena claimed by the Crown and Mr. H. L. de Mel ; on the west by Siyambalagahahena claimed by the Crown and Mr. H. L. de Mel, the village limit of Uhampitiya.



Surveyor-General's Office,
Colombo, January 15, 1919.

Scale of 4 Chains to an Inch.

C. R. LUNDIE,
for Surveyor-General.

II.—Preliminary plan 1,791.

Lot.	Name of Land.	Extent, A. R. P.
16	Part of compass para (road)	0 3 4
17	Road reservation	0 3 29
		1 2 33

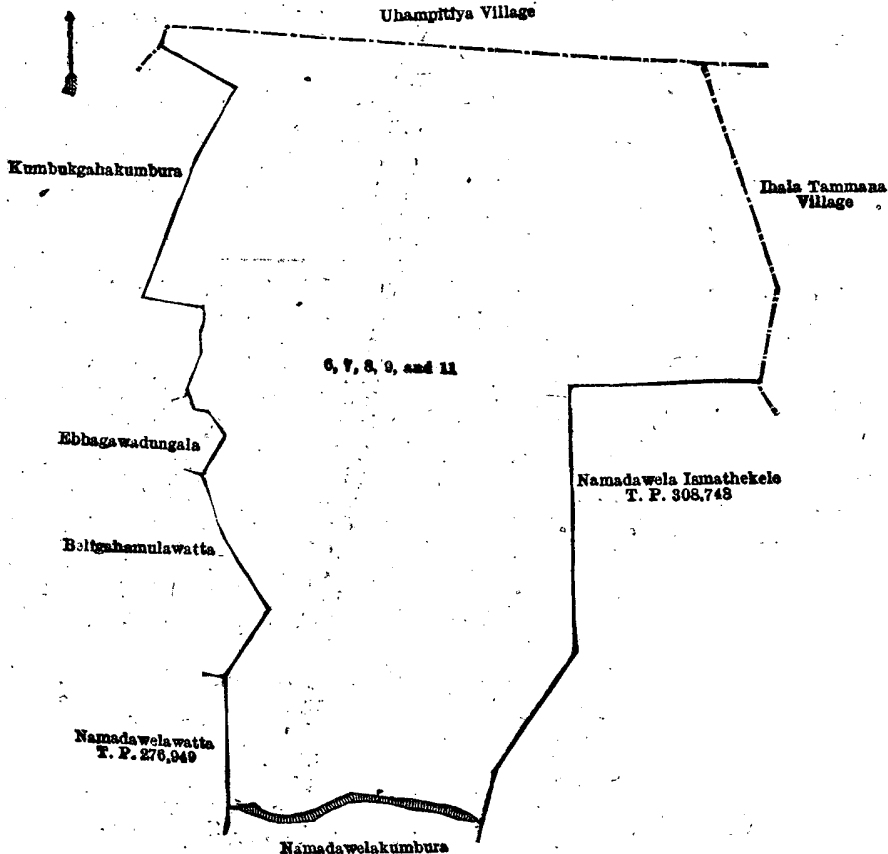
and bounded as follows : on the north by the village limit of Uhampitiya ; on the east by Siyambalagahahena claimed by the Crown and Mr. H. L. de Mel, Kumbukgahakumbura claimed by Mr. H. L. de Mel, Namadawelawatta (T. Ps. 308,749 and 308,747) ; on the south by the village limit of Pahala Tammana ; on the west by the village limit of Eliwitiya, Chilaw District (part of compass para).

[For Diagram see page 1269.]

III.—Preliminary plan 1,791.

Lot.	Name of Land.	Extent, A. R. P.	Lot.	Name of Land.	Extent, A. R. P.
6	Pita-ebba (water-hole)	1 0 29	11	Namadawewewa (abandoned tank and bund)	5 0 39
7	Adipara (footpath)	0 0 9			
8	Namadawelakelemukalana	55 0 39			
9	Minipittaniya (cemetery)	1 0 5			
					62 3 1

and bounded as follows : on the north by the village limit of Uhampitiya ; on the east by the village limit of Ihala Tammana, Namadawelaismathekele (T. P. 308,748) ; on the south by Namadawelakumbura claimed by Mr. H. L. de Mel ; on the west by Namadawelawatta (T. P. 276,949), Beligahamulawatta claimed by Mr. H. L. de Mel, Ebbagawadungala claimed by Mr. H. L. de Mel, Kumbukgahakumbura claimed by Mr. H. L. de Mel, the village limit of Uhampitiya.



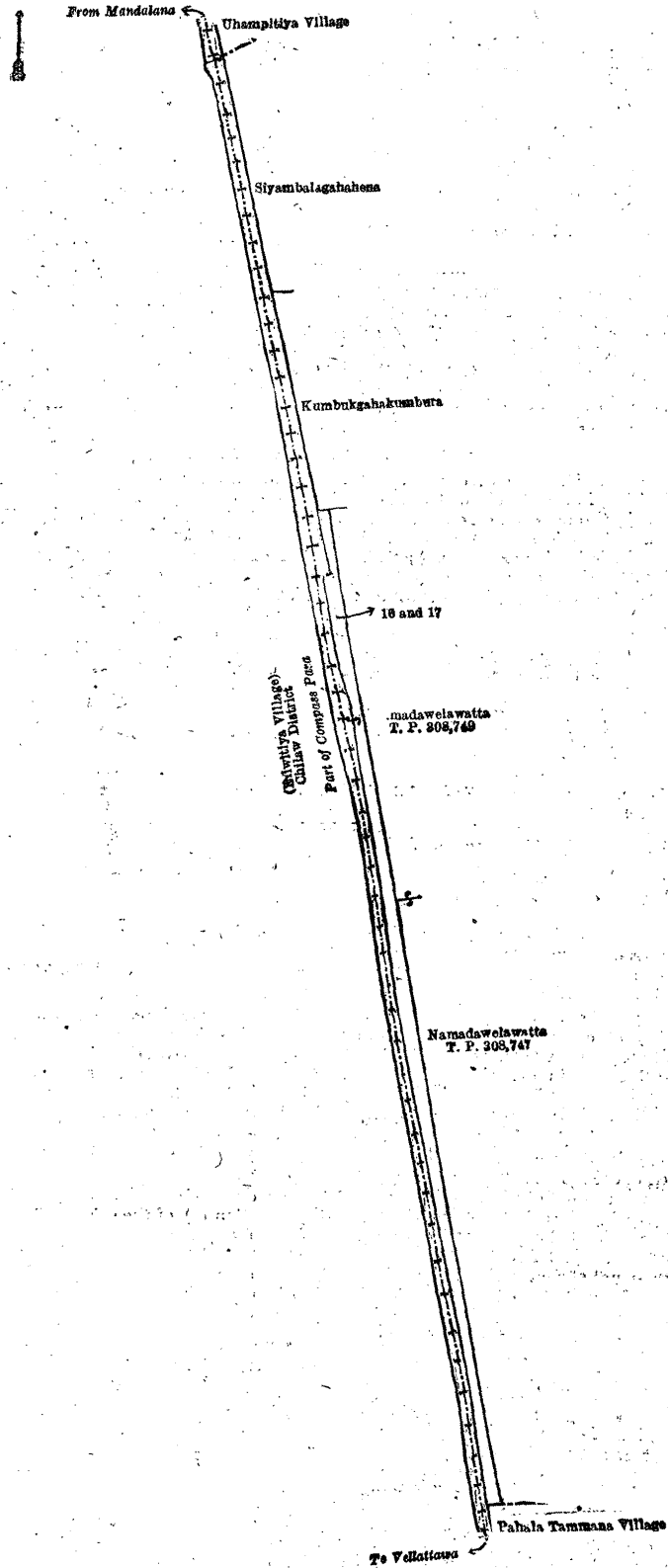
Surveyor-General's Office,
Colombo, January 15, 1919.

Scale of 8 Chains to an Inch.

C. R. LUNDIE,
for Surveyor-General.

May 31, 1919.

J. M. DAVIES,
Special Officer.



Surveyor-General's Office,
Colombo, January 15, 1919.

Scale of 4 Chains to an Inch.

C. R. LUNDIE,
for Surveyor-General.

Uva S. O. No. 2,350.

Order under Section 4, Sub-section (1), of "The Waste Lands Ordinances of 1897, 1899, 1900, and 1903."

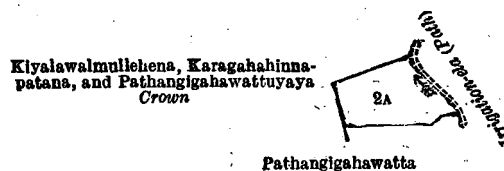
In the matter of the land commonly called or known as Weliarawewatta, situate in the village of Ambagasduwa, in the Yatipalata korale of the Udukinda division, in the Province of Uva, and of "The Waste Lands Ordinances of 1897, 1899, 1900, and 1903."

WHEREAS in pursuance of section 1 of the said Ordinances it was duly declared and notified on the 29th day of June, 1917, that if no claim to the land commonly called or known as Weliarawewatta, situate in the village of Ambagasduwa, in the Yatipalata korale of the Udukinda division, in the Province of Uva, containing in extent 1 acre and 8 perches, and shown as lot 2A in preliminary plan 38 and in the annexed diagram, was made to John Murray Davies, Special Officer appointed under section 28 of the said Ordinances, within the period of three months from the date specified in the said notice, such land would be declared the property of the Crown, and dealt with on account of the Crown (*vide* Notice No. 6,415):

And whereas Polwattagegalle Loku Nona made claim thereto, and Howard Orme Fox and I, John Murray Davies, Special Officers appointed under section 28 of the said Ordinances, made due inquiry into such claim, and whereas the said claimant and I, with the consent of His Excellency the Governor, came to an agreement in writing dated the 23rd day of October, 1917, concerning the said land, under section 4, sub-section (1), of the said Ordinances, whereby it was agreed that the said claimant should be declared the purchaser of the said land upon payment on or before the 23rd day of January, 1918, to the Government Agent at Badulla, or to the Settlement Officer, of a sum of Rupees Seven and Cents Fifty only (Rs. 7. 50), as the purchase amount of the said land, and whereas the said amount has been duly paid by the said claimants, she is hereby, in pursuance of the agreement aforementioned, declared to be the purchaser of the said land, as more fully described herein below.

Description of the Land referred to.

The land commonly called or known as Weliarawewatta, situated in the village of Ambagasduwa, in the Yatipalata korale of the Udukinda division, in the Province of Uva, containing in extent 1 acre and 8 perches, and shown as lot 2A in preliminary plan 38 and in the annexed diagram; and bounded as follows: on the north by Kiyalawalmullehena, Karagahahinna-patana, and Pathangigahawattuyaya to be declared the property of the Crown under the Waste Lands Ordinances; on the east by the irrigation-ela (a path); on the south by Pathangigahawatta sold to Ratnayakage Punchi Nona under the Waste Lands Ordinances; on the west by Kiyalawalmullehena, Karagahahinna-patana, and Pathangigahawattuyaya to be declared the property of the Crown under the Waste Lands Ordinances.



Surveyor-General's Office,
Colombo April 30, 1919.

Scale of 8 Chains to an Inch.

C. R. LUNDIE,
for Surveyor-General.

May 27, 1919. J. M. DAVIES,
Special Officer.

Uva S. O. No. 2,351.

Order under Section 4, Sub-section (1), of "The Waste Lands Ordinances of 1897, 1899, 1900, and 1903."

In the matter of the lands commonly called or known as Pathangigahawatta, situate in the village of Ambagasduwa, in the Yatipalata korale of the Udukinda division, in the Province of Uva, and of "The Waste Lands Ordinances of 1897, 1899, 1900, and 1903."

WHEREAS in pursuance of section 1 of the said Ordinances it was duly declared and notified on the 29th day of June, 1917, that if no claim to the lands commonly called or known as Pathangigahawatta, situate in the village of Ambagasduwa, in the Yatipalata korale of the Udukinda division, in the Province of Uva, containing in extent 2 acres and 11 perches, and shown as lots 2B and 2C in preliminary plan 38 and in the annexed diagram, was made to John Murray Davies, Special Officer appointed under section 28 of the said Ordinances, within the period of three months from the date specified in the said notice, such lands would be declared the property of the Crown, and dealt with on account of the Crown (*vide* Notice No. 6,415):


And whereas Ratnayakage PUNCHINONA made claim thereto, and Howard Orme Fox and I, John Murray Davies, Special Officers appointed under section 28 of the said Ordinances, made due inquiry into such claim, and whereas the said claimant and I, with the consent of His Excellency the Governor, came to an agreement in writing dated the 23rd day of October, 1917, concerning the said lands, under section 4, sub-section (1), of the said Ordinances, whereby it was agreed that the said claimant should be declared the purchaser of the said lands upon payment on or before the 23rd day of January, 1918, to the Government Agent at Badulla, or to the Settlement Officer, of a sum of Rupees Fifteen only (Rs. 15), as the purchase amount of the said lands, and whereas the said amount has been duly paid by the said claimant, she is hereby, in pursuance of the agreement aforementioned, declared to be the purchaser of the said lands, as more fully described herein below.

Description of the Lands referred to.

The following lots situated in the village of Ambagasduwa, in the Yatipalata korale of the Udukinda division, in the Province of Uva, as described in the annexed diagram:—

Lot.	Name of Land.	Extent, A. R. P.
2B	Pathangigahawatta	1 0 31
2C	Do.	0 3 20
		2 0 11

and bounded as follows: on the north by Weliarawewatta sold to Polwattagegalle Loku Nona under the Waste Lands Ordinances; on the east by the irrigation-ela (a path); on the south and west by Kiyalawalmullehena, Karagahahinna-patana, and Pathangigahawattuyaya to be declared the property of the Crown under the Waste Lands Ordinances.



Surveyor-General's Office,
Colombo, April 30, 1919.

Scale of 8 Chains to an Inch.
J. M. DAVIES,
Special Officer.
May 27, 1919.

C. R. LUNDIE,
for Surveyor-General.

Uva S. O. No. 2,352.

**Order under Section 2 of "The Waste Lands Ordinances of 1897, 1899, 1900, and 1903,"
declaring Land to be Crown Property.**

In the matter of the lands commonly called or known as minor road (part), path, &c., situate in the village of Beddekumbura, in the Kumbalwela korale of the Yatikinda division, in the Province of Uva, and of "The Waste Lands Ordinances of 1897, 1899, 1900, and 1903."

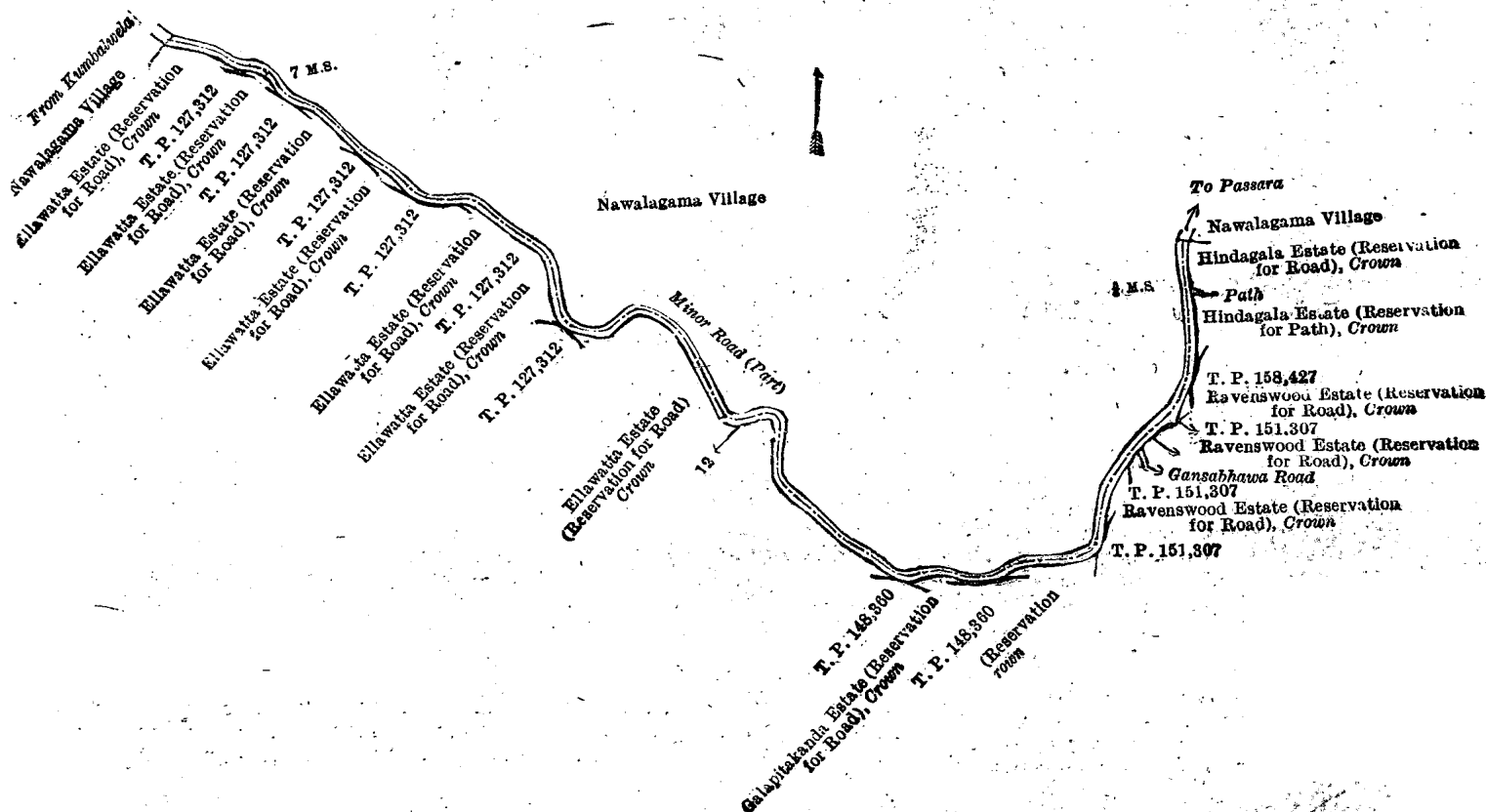
THE notice required by section 1 of "The Waste Lands Ordinances of 1897, 1899, 1900, and 1903," having been duly published in manner prescribed by that section in respect of the above-named lands (*vide* Notice No. 7,141), and no claim having been made to the said lands, or to any interest therein within the period of three months from the date specified in the said notice, I, Arnold Langdon Crossman, Special Officer appointed under section 28 of the said Ordinances, under and by virtue of the powers vested in me in that behalf by section 2 of the said Ordinances, do hereby on this 9th day of June, 1919, order and declare that the said lands, as more fully described herein below, situate in the village of Beddekumbura, in the Kumbalwela korale of the Yatikinda division, in the Province of Uva, and shown as lots 12, 18, 23, 26, 27, 28, 50, 16, 29, 49, 29½, 40, 41, 42, 44, 47, 53, 59, 61, 62, 63, 66, 68, 71, 73, 78, 79, 81, 83, 85, 87, 89, 90, 97, 99, 101, 102, 106, 109 in preliminary plan 274 and in the annexed diagrams, and containing in extent 103 acres and 35 perches, are the property of the Crown.

Description of the Lands referred to.

The following lots situated in the village of Beddekumbura, in the Kumbalwela korale of the Yatikinda division, in the Province of Uva, as described in the annexed diagrams:—

Lot.	Name of Land.	I.—Preliminary plan 274.	Extent, A. R. P.
12	Minor road (part)		0 3 27

and bounded as follows: on the north by the village limit of Nawalagama (minor road (part) from Kumbalwela to Passara); on the east by the village limit of Nawalagama, Hindagala estate (reservation for road) belonging to the Crown, a path, Hindagala estate (reservation for road) belonging to the Crown, T. P. 158,427, Ravenswood estate (reservation for road) belonging to the Crown, T. P. 151,307, Ravenswood estate (reservation for road) belonging to the Crown, Gansabhawa road, T. P. 151,307, Ravenswood estate (reservation for road) belonging to the Crown, T. P. 151,307; on the south by Ravenswood estate (reservation for road) belonging to the Crown, T. P. 148,360, Galapitakanda estate (reservation for road) belonging to the Crown, T. P. 148,360, Ellawatta estate (reservation for road) belonging to the Crown; on the west by Ellawatta estate (reservation for road) belonging to the Crown, T. P. 127,312, Ellawatta estate (reservation for road) belonging to the Crown, T. P. 127,312, Ellawatta estate (reservation for road) belonging to the Crown, T. P. 127,312, Ellawatta estate (reservation for road) belonging to the Crown, T. P. 127,312, Ellawatta estate (reservation for road) belonging to the Crown, T. P. 127,312, Ellawatta estate (reservation for road) belonging to the Crown, T. P. 127,312, Ellawatta estate (reservation for road) belonging to the Crown, T. P. 127,312, Ellawatta estate (reservation for road) belonging to the Crown, the village limit of Nawalagama.



Surveyor-General's Office,
Colombo, January 11, 1919.

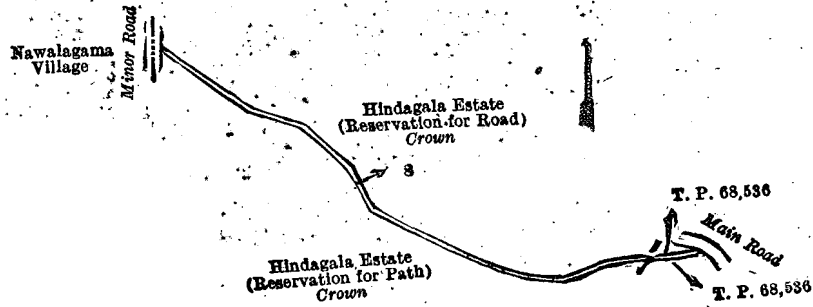
Scale of 8 Chains to an Inch.

C. R. LUNDIE,
for Surveyor-General.

II.—Preliminary plan 274.

Lot.	Path	Name of Land.	Extent, A. R. P.
18			0 0 15

and bounded as follows : on the north by Hindagala estate (reservation for road) belonging to the Crown, T. P. 68,536 ; on the east by the minor road ; on the south by T. P. 68,536, Hindagala estate (reservation for path) belonging to the Crown ; on the west by the village limit of Nawalagama (minor road).



Surveyor-General's Office,
Colombo, January 11, 1919.

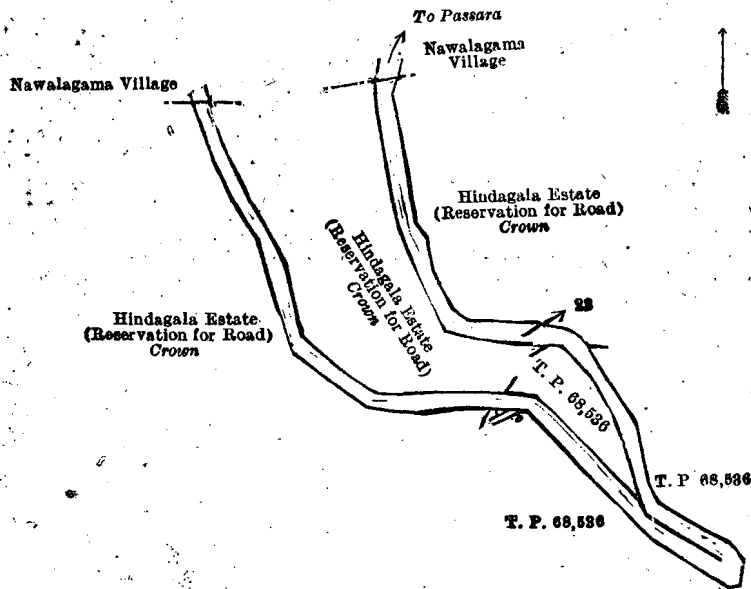
Scale of 8 Chains to an Inch.

C. R. LUNDIE,
for Surveyor-General.

III.—Preliminary plan 274.

Lot.	Main road	Name of Land.	Extent, A. R. P.
23			1 0 13

and bounded as follows : on the north by the village limit of Nawalagama, Hindagala estate (reservation for road) belonging to the Crown, T. P. 68,536, Hindagala estate (reservation for road) belonging to the Crown, the village limit of Nawalagama ; on the east by Hindagala estate (reservation for road) belonging to the Crown, T. P. 68,536 ; on the south by T. P. 68,536, Hindagala estate (reservation for road) belonging to the Crown ; on the west by Hindagala estate (reservation or road) belonging to the Crown.



Surveyor-General's Office,
Colombo, January 11, 1919.

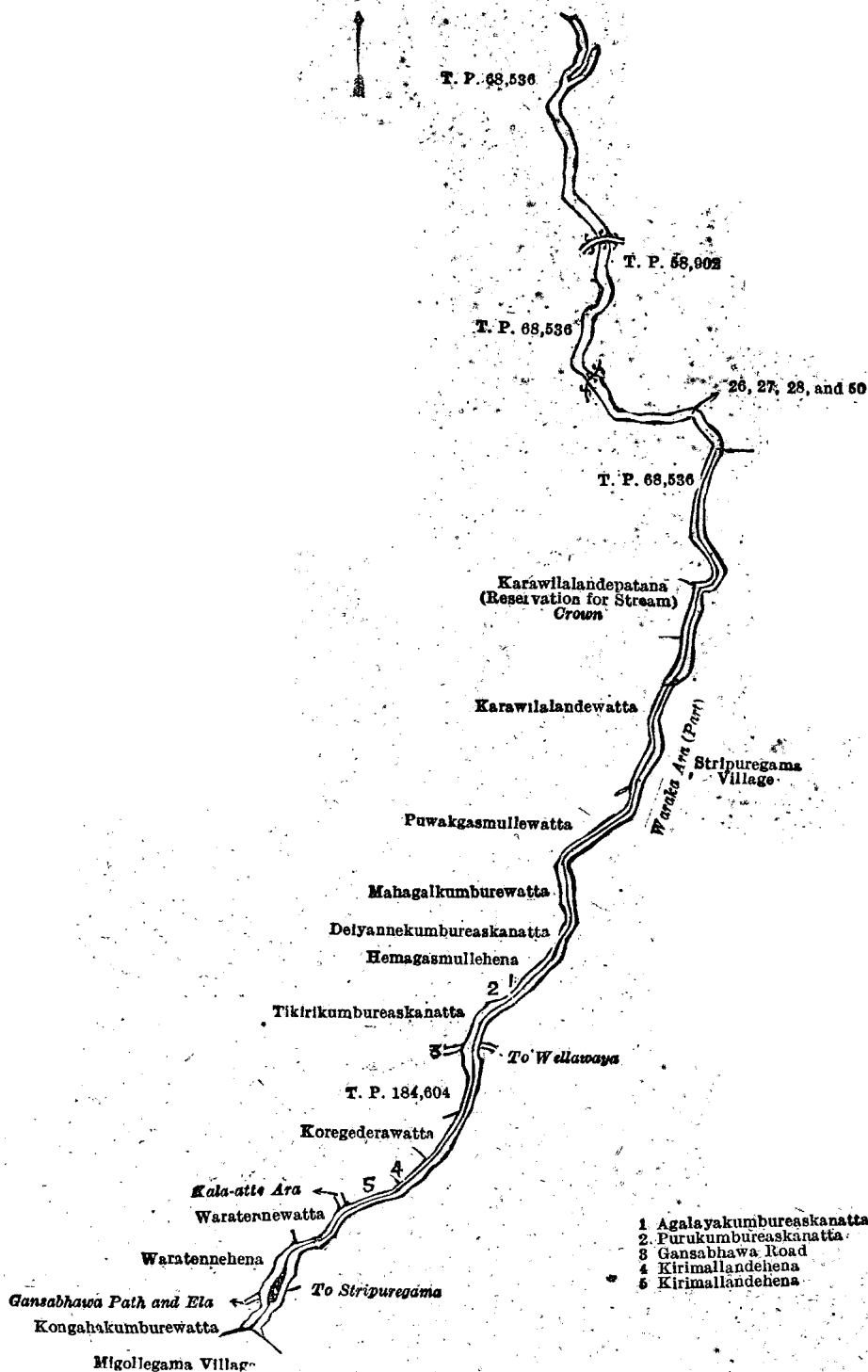
Scale of 8 Chains to an Inch.

C. R. LUNDIE,
for Surveyor-General.

IV.—Preliminary plan 274.

Lot.	Name of Land.	Extent, A. R. P.	Lot.	Name of Land.	Extent, A. R. P.
26	Waraka-ara	1 0 31	50	Waraka-ara (part)	3 1 28
27	Do.	0 2 18			
28	Do.	0 2 29			5 3 26

and bounded as follows : on the north by T. P. 58,902 ; on the east by T. P. 58,902, the village limit of Stripuregama (the part of Waraka-ara) ; on the south by the village limit of Migollegama ; on the west by Kongahakumburewatta claimed by Yapa Mudiyansele Punchirala, Gansabhawa path and ela, Waratennehena claimed by Ran Naide and others, Waratennewatta claimed by Ran Naide and others, the Kala-atte-ara, Kirimallandehena claimed by Ran Naide and another, Kirimallandehena claimed by Aparekka Jayasundera Mudiyansele Kiri Banda and others, Konegedera-watta claimed by Konegedera Appuhamy, T. P. 184,604, the Gansabhawa road, Tikirikumbureaskanatta claimed by Wickramasinghe Mudiyansele Meda Walauwe Punchi Banda, Purukumbureaskanatta claimed by Wickramasinghe Mudiyansele Meda Walauwe Punchi Banda, Agalayakumbureaskanatta claimed by Aparekka Jayasundera Mudiyansele Pupule Walauwe Kiri Banda and others, Hemagasmullehena claimed by Wickramasinghe Mudiyansele Meda Walauwe Kiri Banda and others, Deiyannakumbureaskanatta claimed by Wickramasinghe Mudiyansele Meda Walauwe Kiri Banda, Mahagalkumburewatta claimed by Wickramasinghe Mudiyansele Meda Walauwe Punchi Banda, Puwak-gasmullewatta claimed by Wickramasinghe Mudiyansele Pansalegedera Punchi Banda, Karawilalandewatta claimed by M. Pedru Mendis Baas, Karawilalandepatana (reservation for stream) belonging to the Crown, T. P. 68,536.



Surveyor-General's Office,
Colombo, January 11, 1919.

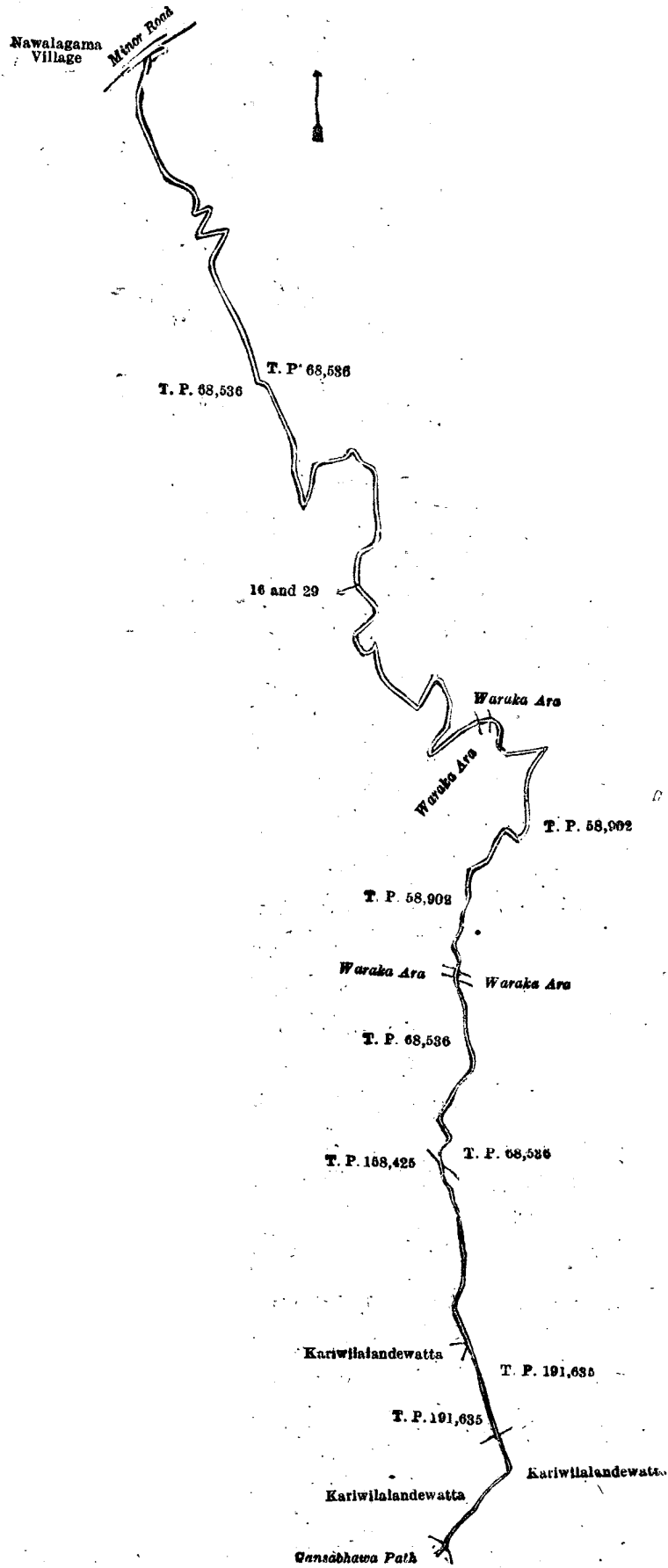
Scale of 16 Chains to an Inch.

C. R. LUNDIE,
for Surveyor-General.

V.—Preliminary plan 274.

Lot.	Name of Land.	Extent, A. R. P.
16	Gansabhawa road	0 0 18
29	Do.	1 0 2
		1 0 20

and bounded as follows: on the north by a minor road (the village limit of Nawalagama); on the east by T. P. 68,536, the Waraka-ara, T. P. 58,902, the Waraka-ara, T. Ps. 68,536, 191,635, Kariwilalandewatta claimed by Mahawattage Pedru Mendis Baas; on the south by the Gansabhawa path; on the west by Kariwilalandewatta claimed by Mahawattage Pedru Mendis Baas, T. P. 191,635, Kariwilalandewatta claimed by Mahawattage Pedru Mendis Baas, T. Ps. 158,425, 68,536, the Waraka-ara, T. P. 58,902, the Waraka-ara, T. P. 68,536.



Surveyor-General's Office,
Colombo, January 11, 1919.

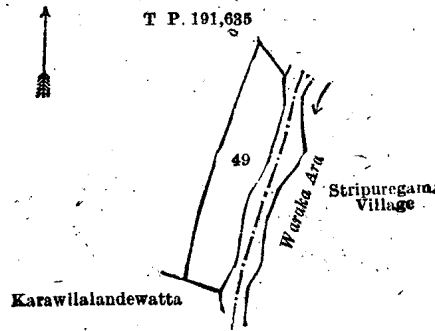
Scale of 8 Chains to an Inch.

C. R. LUNDIE,
for Surveyor-General.

VI.—Preliminary plan 274.

Lot.	Name of Land.	Extent, A. R. P.
49	Karawilalandepatana (reservation for stream)	0 1 36

and bounded as follows : on the north by T. P. 191,635 ; on the east by the Waraka-ara (the village limit of Stripuregama) ; on the south by Karawilalandewatta claimed by M. Pedru Mendis Baas ; on the west by T. P. 191,635.



Surveyor-General's Office.
Colombo, January 11, 1919.

Scale of 4 Chains to an Inch.

C. R. LUNDIE,
for Surveyor-General.

VII.—Preliminary plan 274.

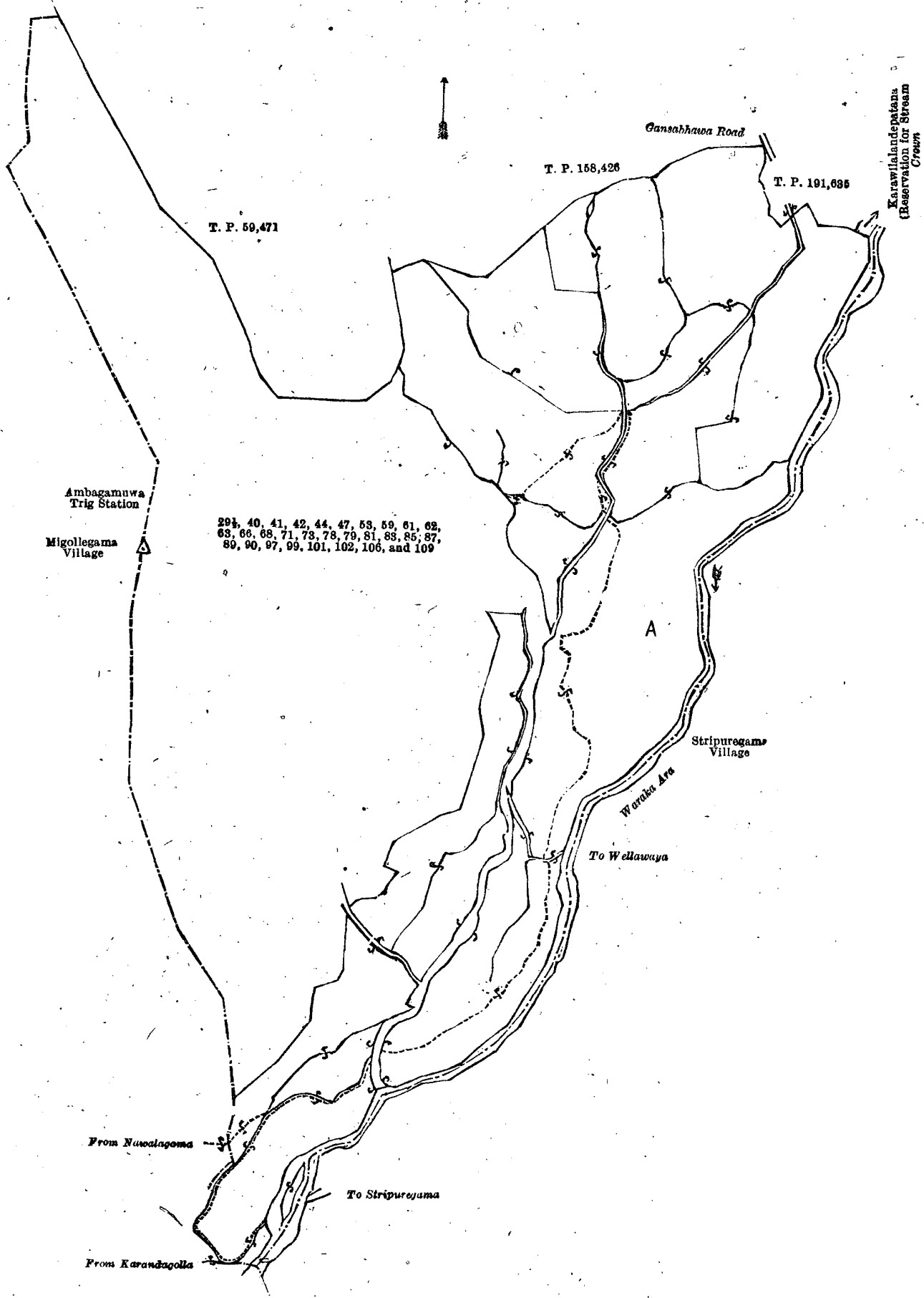
Lot.	Name of Land.	Extent, A. R. P.	Lot.	Name of Land.	Extent, A. R. P.
29½	Gansabhawa path	0 0 25	79	Stream	0 0 11
40	Hompalapitiyepatana, &c.	77 2 12	81	Gansabhawa path	0 0 15
41	Kiulelandemukalana	2 2 7	83	Ela..	0 0 18
42	Kala-atte-ara	3 1 9	85	Gansabhawa path	0 0 2
44	Kalupahanarawepatana	5 3 33	87	Gansabhawa road	0 0 5
47	Dry stream	0 0 17	89	Gansabhawa path	0 0 14
53	Stream	0 0 12	90	Ela..	0 0 16
59	Heraliwatte-ara	0 1 39	97	Telambugasarawa	0 1 9
61	Stream	0 0 6	99	Ela..	0 0 14
62	Gansabhawa path	0 0 8	101	Ela..	0 0 19
63	Madawalatennekumkalana	1 3 4	102	Gansabhawa path	0 0 20
66	Ela	0 0 8	106	Ela..	0 0 5
68	Gansabhawa path	0 0 2	109	Gansabhawa path	0 0 2
71	Ela	0 0 20			
73	Stream	0 0 6			
78	Gansabhawa path	0 0 20			
					93 2 18

and bounded as follows : on the north by T. Ps. 59,471, 158,426, the Gansabhawa road, T. P. 191,635, Karawilalandepatana (reservation for stream) belonging to the Crown ; on the east by the village limit of Stripuregama (the Waraka-ara) ; on the south by the village limit of Stripuregama (the Waraka-ara), the village limit of Migollegama ; on the west by the village limit of Migollegama.

NOTE.—The following lots lying within the above-mentioned boundaries are excluded from this part of the order, and their aggregate acreage of 78 acres 1 rood and 17 perches is not included in the acreage of 93 acres 2 roods and 18 perches given above :—

Preliminary plan 274.

Lot.	Name of Land.	Extent, A. R. P.	Lot.	Name of Land.	Extent, A. R. P.
A 43	Katukendagahawattehena	5 2 21	A 77	Ulpotakumbura	12 1 34
A 45	Madawalagawawatta	1 1 18	A 80	Tikiriawehena	2 1 15
A 46	Perawatta	2 3 10	A 82	Ritigahapatanewatta	0 2 35
A 48	Kariwilalandewatta	6 0 21	A 84	Do. (T. Ps. 175,547, 175,548, and 211,389)	4 1 13
A 51	Do.	6 0 2	A 86	Bokotuwa	0 0 22
A 52	Ambagaha-arawewatta	0 2 16	A 88	Banasalawewatta, &c., T. P. 184,604	1 1 14
A 54	Peragasarawa, &c.	1 1 38	A 91	Konegedera-arawa	1 0 29
A 55	Ranigearawa	0 1 14	A 92	Kirimallande-arawa	1 1 8
A 56	Godaliyaddewatta	1 2 34	A 93	Konegederawatta	1 0 11
A 57	Do.	0 2 21	A 95	Kirimallandehena	1 1 38
A 58	Heraliwattehena	1 1 7	A 96	Do.	0 3 37
A 60	Katukendagahahena	1 2 15	A 98	Bulugahahena, Uduturedarandehena, Ampitiyagawahena	3 1 21
A 64	Egoda-araweaskanatta	0 1 10	A 100	Uduturekumbura	1 1 21
A 65	Egoda-arawekumbura	1 2 18	A 103	Waratennewatta	0 3 33
A 67	Heraliwatta, &c.	2 0 37	A 104	Waratennehena	0 2 11
A 69	Megodagedarawatta	0 1 5	A 105	Kongahakumburewatta	0 0 38
A 70	Hinnarangasarawa	1 1 18	A 107	Waratennekumbura	2 3 34
A 72	Metiwalapitiya	0 3 11	A 108	Waratennekumburehena	0 1 1
A 74	Ambagaha-arawa	1 0 7			
A 75	Ambagaha-arawewatta	0 0 20			
A 76	Puwakgasmullewatta, Mahagal-kumburewatta, Deiyannekumhweaskanatta, &c.	3 3 19			78 1 17



Surveyor-General's Office,
Colombo, January 11, 1919.

Scale of 8 Chains to an Inch.

June 9, 1919.

A. L. CROSSMAN,
Special Officer.

C. R. LUNDIE,
for Surveyor-General.

Kegalla S. O. No. 279.

Order under Section 2 of "The Waste Lands Ordinances of 1897, 1899, 1900, and 1903,"
declaring Lands to be Crown Property.

In the matter of the lands commonly called or known as roads and streams, situate in the village of Siyambalangomuwa, in the Walgam pattu of the Kinigoda korale of the Kegalla District, in the Province of Sabaragamuwa, and of "The Waste Lands Ordinances of 1897, 1899, 1900, and 1903."

THE notice required by section 1 of "The Waste Lands Ordinances of 1897, 1899, 1900, and 1903," having been duly published in manner prescribed by that section in respect of the above-named lands (*vide* Notice No. 7,160), and no claim having been made to the said lands or to any interest therein within the period of three months from the date specified in the said notice, I, John Murray Davies, Special Officer appointed under section 28 of the said Ordinances, under and by virtue of the powers vested in me in that behalf by section 2 of the said Ordinances, do hereby on this 16th day of June, 1919, order and declare that the said lands, as more fully described herein below, situate in the village of Siyambalangomuwa, in the Walgam pattu of the Kinigoda korale of the Kegalla District, in the Province of Sabaragamuwa, and shown as lots 309, 311, 310, and 312 in block survey preliminary plan 128 and in the annexed diagrams, and containing in extent 6 acres 1 rood and 25 perches, are the property of the Crown.

Description of the Lands referred to.

The following lots situated in the village of Siyambalangomuwa, in the Walgam pattu of the Kinigoda korale of the Kegalla District, in the Province of Sabaragamuwa, as described in the annexed daigram:—

Block survey preliminary plan 128.

Lot.	Name of Land.	Extent, A. R. P.	Lot.	Name of Land.	Extent, A. R. P.
309	Roads	2 0 5	312	Streams	0 0 37
311	Do.	0 0 15			
310	Streams	4 0 8			6 1 25

and bounded as follows: on the north by the boundary of the North-Western Province; on the east by the village limit of Hewadiwela; on the south by the village limit of Hewadiwela, the village limit of Udanwita; on the west by the village limit of Udanwita, the village limit of Dombemeda.

NOTE.—The following lots lying within the above-mentioned boundaries are excluded from this order, and no part of their aggregate acreage of 466 acres and 27 perches is included in the acreage of 6 acres 1 rood and 25 perches given above:—

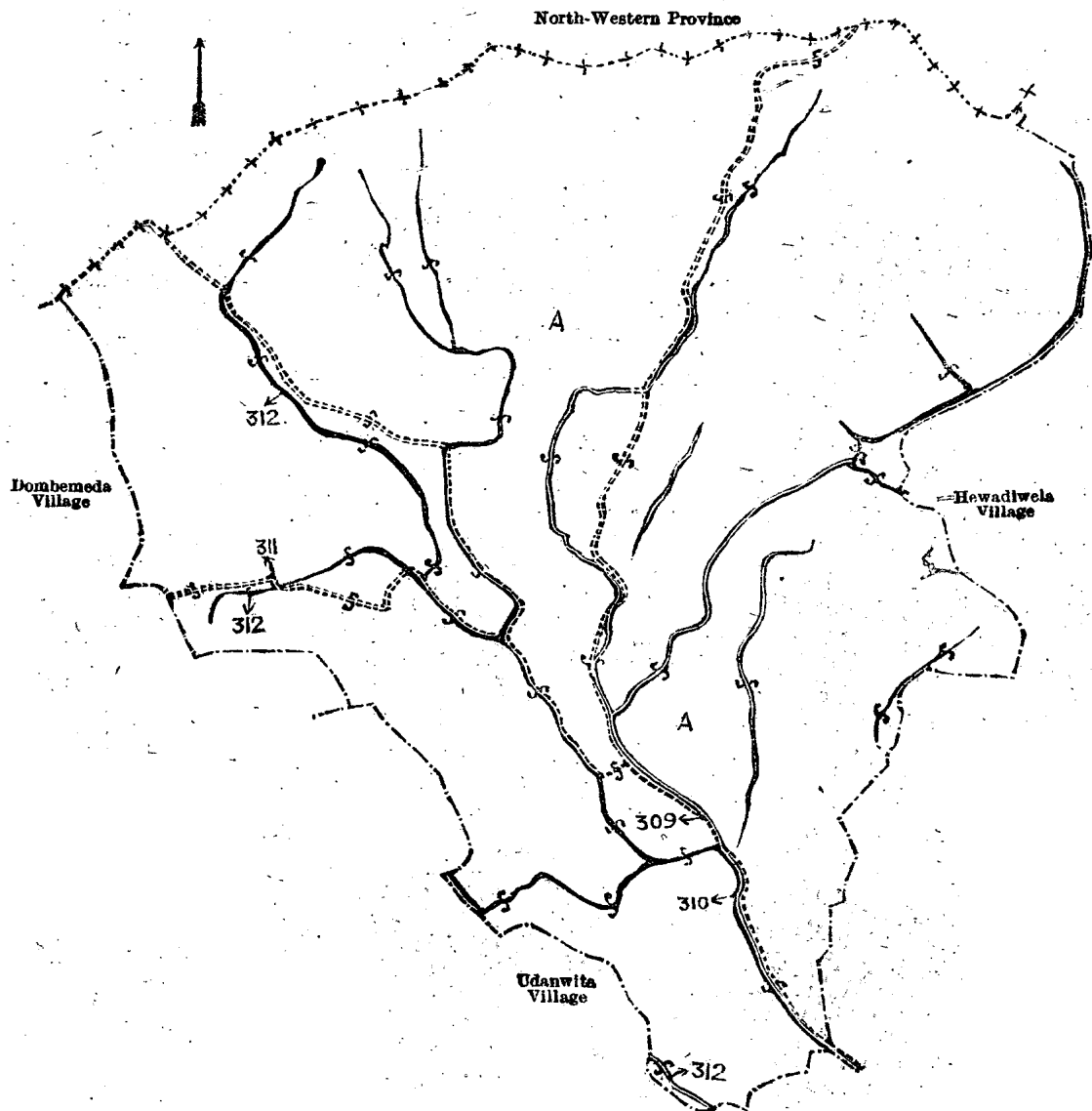
Block survey preliminary plan 128.

Lot.	Name of Land.	Extent, A. R. P.	Lot.	Name of Land.	Extent, A. R. P.
A 1	Patragala estate, Wetakoluwadolewatta, part of T. Ps. 112,925, 205,812	116 0 3	A 38	Tapotiyawatta, T. P. 302,512	0 1 15
A 1½	Kadiharemulakalana, T. P. 302,731	1 0 0	A 39	Tapotiyahena, T. P. 302,513	0 1 32
A 1½	Wetakoluwadolewatta, T. P. 302,436	1 2 19	A 40	Dematagollehena, T. P. 302,440	0 1 21
A 1¼	Do. T. P. 302,438	0 0 17	A 41	Ilukepellesewatta	0 0 36
A 1½	Patragala estate (T. Ps. 176,098, 176,107, and 230,533)	45 3 39	A 42	Ilukepellesepillewa	0 0 30
A 2	Hapugahamademukalana	17 1 11	A 43	Gederawatta	0 2 10
A 2½	Do.	19 3 38	A 44	Vendesiwattehena, T. P. 302,514	0 3 6
A 2½	Do.	4 0 17	A 45	Dematagollewatta, T. P. 302,440	1 1 4
A 2½	Do.	0 3 12	A 46	Do. T. P. 302,441	0 2 8
A 3	Hapugahamadehena, T. P. 309,169	2 2 16	A 47	Dematagollehena, T. P. 302,442	0 2 28
A 4	Kudugalahena, T. P. 302,434	1 0 4	A 48	Polhenawatta, T. P. 304,072	3 2 19
A 5	Kudugalawatta, T. P. 302,434	1 0 5	A 49	Kendagollewatta, T. P. 303,967	2 1 38
A 5½	Godakandehena, T. P. 302,434	1 0 22	A 50	Ilukepellesewatta	0 1 2
A 6	Do. (T. P. 302,504)	1 1 8	A 51	Ilukepellesepillewa	0 0 6
A 7	Do. (T. P. 302,505)	1 2 22	A 52	Ilukepellesekumbura	0 0 10
A 8	Godakandeambagahamulahena, T. P. 304,075	2 2 35	A 53	Egodahitinawatta	0 2 20
A 9	Bulugahamulawatta, T. P. 304,074	3 2 1	A 54	Amunekumbura	1 1 21
A 10	Do.	0 1 27	A 55	Amunekumburepillewa	0 0 6
A 11	Kudugalawatta, T. P. 302,434	0 1 18	A 56	Ketawarawewatta	0 0 32
A 12	Ketewarawepillewa	0 0 19	A 57	Do.	0 0 30
A 13	Malagamayawatta, T. P. 302,979	0 2 32	A 58	Vendesiwatta	0 1 22
A 14	Do. T. P. 302,506	0 2 14	A 59	Do. T. P. 302,515	1 0 24
A 15	Paranagodakandehena, T. P. 302,507	0 3 28	A 60	Walpolamullepillewa	0 0 30
A 16	Pansalawatta	0 1 15	A 61	Bomedepillewa	0 0 31
A 17	Ketewarawekumbura	1 0 30	A 62	Bomedewatta	0 1 17
A 18	Gamaralagehena, T. P. 302,508	1 0 30	A 63	Ilukepellesekumbura	0 0 35
A 19	Godakandehena, T. P. 302,509	0 3 34	A 64	Amunekumbura	0 3 3
A 20	Do. T. P. 302,437	0 3 24	A 65	Halpanwilawatta	0 2 13
A 21	Bulugahamulawatta, T. P. 304,074	0 2 5	A 66	Vendesiwatta	0 3 18
A 22	Kalotuwwawewatta, T. P. 302,732	0 0 36	A 67	Ketakelepillewa	0 0 24
A 23	Kalotuwwawepillewa, T. P. 310,120	0 0 33	A 68	Dematagollewatta, T. P. 302,440	1 0 1
A 24	Kethiwarawekumbura	0 1 37	A 69	Kongahagodewatta	0 1 15
A 25	Beligahamulawatta	0 1 4	A 70	Dematagollewatta, T. P. 302,516	1 3 34
A 26	Do. T. P. 302,510	0 2 39	A 71	Wewepillewa, T. P. 302,444	0 0 13
A 27	Tapotiyawatta, T. P. 302,439	0 2 20	A 72	Delgahamulahena	1 0 38
A 28	Godakandewatta, T. P. 302,511	1 1 20	A 73	Walpolamulakumbura	0 3 33
A 29	Kendegollewatta, T. P. 308,770	1 0 1	A 74	Amunekumbura	0 0 38
A 30	Bulugahamulahena, T. P. 304,074	0 2 1	A 75	Do.	0 3 39
A 31	Egodawatta	0 2 17	A 76	Paranagederawatta	0 1 16
A 32	Ketewarawekumbura	0 1 35	A 77	Ketakelekumbura	1 1 22
A 33	Do.	0 0 39	A 77½	Dematagollewatta	0 0 6
A 34	Do.	0 1 2	A 78	Kongahagodawatta, T. P. 302,517	0 2 26
A 35	Do.	0 1 28	A 79	Wewekumbura	0 2 16
A 36	Seeniyagahamulawatta	0 2 12	A 80	Kadupalakumbureowita	0 0 17
A 37	Beligahamulawatta	0 1 25	A 81	Bomedehena	0 2 7
			A 82	Amunukumbura	0 2 28
			A 83	Do.	0 2 18
			A 84	Paranagederawatta	0 3 3
			A 84½	Ketakelepillewa	0 0 15

Lot.	Name of Land.	Extent, A. R. P.	Lot.	Name of Land.	Extent, A. R. P.
A 85	Ketakekumbura	0 2 3	A 166	Apullanalagegederawatta	0 0 20
A 86	Ambalamagawawatta, T. P. 302,980	0 2 33	A 167	Do.	0 0 25
A 87	Ritigahamulawatta, T. P. 302,518	0 0 20	A 168	Pahalagederawatta	0 2 16
A 88	Ambalamagawahena, T. P. 302,980	0 3 37	A 169	Wewakumbura	0 1 27
A 88A	Pataragala estate	0 0 7	A 170	Asweddumawatta	0 2 6
A 89	Gorokgahakotuwekumbura	0 2 28	A 171	Uda-asweddumahena, T. P. 302,443	0 3 2
A 90	Kadupotakumbura	0 2 15	A 172	Dagonnawewatta	0 2 23
A 91	Do.	0 1 29	A 173	Dagonnawekumbura	0 3 35
A 92	Ritigahamulahena, T. P. 302,518	1 1 33	A 174	Durakumbura	0 2 26
A 93	Kadawatakumbura	1 0 27	A 175	Pahalagederawatta	0 2 36
A 94	Kadupatakumbura	0 2 21	A 176	Arambekumbura	2 2 25
A 95	Do.	1 3 1	A 177	Galewatta	0 2 22
A 96	Amunekumbura	0 2 20	A 178	Galewattepilewa	0 1 22
A 97	Kahagalamulawatta	2 1 38	A 179	Wewekumbura	1 1 0
A 98	Kadawatakumbura	0 3 9	A 180	Asweddumawatta	0 1 38
A 99	Paranagederawatta	0 1 37	A 181	Dagonnawewatta, T. P. 302,445	1 1 20
A 100	Kadupatakumbura	0 3 32	A 182	Dagonnawehena, T. P. 302,453	0 0 37
A 101	Amunekumbura	0 2 21	A 183	Dagonnawekumbura	0 1 31
A 102	Do.	0 0 37	A 184	Kadewata	0 1 19
A 103	Talagahamulagederawatta	0 3 26	A 185	Galewatta	0 0 39
A 104	Ketakekumbura	0 0 25	A 186	Galewattepilewa	0 0 22
A 105	Ketakekumbura	0 2 11	A 187	Gederagawakumbura	0 3 16
A 106	Do.	0 2 17	A 188	Paranagederawatta	0 1 36
A 107	Galewatta, T. P. 302,519	0 1 35	A 189	Embillagollehena, T. P. 302,521	1 2 16
A 108	Wewekumbura	0 2 31	A 190	Nikagollewatta, T. P. 304,073	2 1 0
A 109	Wewagawahena, T. P. 320,339	1 0 30	A 191	Dagonnawewatta, T. P. 302,453	0 3 37
A 110	Not used	—	A 192	Do. T. P. 302,446	0 1 10
A 111	Kadupatakumbura	0 1 30	A 193	Dagonnawekumbura	0 1 26
A 112	Munatugodapillewa	0 1 2	A 194	Medamuttettuwedurakumbura	1 2 32
A 113	Amunakumbura	0 1 5	A 195	Lolugahawatta	0 0 30
A 114	Do.	0 0 14	A 196	Lolugahawattepilewa	0 1 11
A 115	Talagahamulagederawatta	0 1 10	A 197	Gederagawakumbura, Pahalapitiya-kumbura, &c.	3 2 26
A 116	Ketakekumbura	0 2 18	A 197½	Meegahamulawatta	0 1 31
A 117	Galewattepilewa	0 1 25	A 198	Pitiyegeraderawatta	0 2 39
A 118	Wewekumbura	0 1 15	A 199	Dagonnawewatta, T. P. 302,446	0 1 28
A 119	Do.	0 0 19	A 200	Malnaidekotuwekumbura	0 2 8
A 120	Wewewatta	1 1 29	A 201	Arambekumbura	2 0 36
A 121	Kadawatakumbura	0 2 22	A 202	Pitiyegeraderawatta	0 2 14
A 122	Do.	0 2 21	A 203	Hinembillagollemukalana	7 2 30
A 123	Medegodella	0 1 27	A 204	Dagonnawehena, T. P. 302,446	0 1 32
A 124	Kadupotakumbura	0 0 3	A 205	Do. T. P. 302,447	0 0 36
A 125	Do.	0 1 18	A 206	Dagonnawekumbura	0 1 37
A 126	Godakumbura	0 0 36	A 207	Migahamulakumbura	0 0 19
A 127	Hitinawatta	1 0 1	A 208	Halpanwelagederawatta	1 1 31
A 128	Amunekumbura	0 2 7	A 209	Nikagollewatta	1 3 23
A 129	Ketakekumbura	0 0 15	A 210	Nikagollehena <i>alias</i> Malgahamulahena, T. P. 304,073	3 0 22
A 130	Do.	0 0 17	A 211	Dagonnawehena, T. P. 302,522	1 1 33
A 131	Ketakekumbura	0 2 1	A 212	Dagonnawekumbura	0 1 18
A 132	Do.	0 2 2	A 213	Medamuttettuwekumbura	1 0 22
A 133	Galewattepilewa	0 1 17	A 214	Ulugederawatta	2 0 1
A 134	Wewekumbura	0 1 14	A 215	Bogahawattepilewa	0 1 37
A 135	Do.	0 1 19	A 216	Bogahawattekumbura	0 3 5
A 136	Wetakuluwadelwatta	5 1 23	A 217	Araboddekumbura	0 1 31
A 137	Kadawattekumbura	0 1 8	A 218	Kalukumbura	0 0 24
A 138	Do.	0 1 11	A 219	Do.	0 1 8
A 139	Medagodella	0 2 5	A 220	Pahalawatta	0 1 18
A 140	Kadupotakumbura	0 2 5	A 221	Do.	0 0 14
A 141	Godakumbura	0 2 9	A 222	Dagonnawewatta, T. P. 302,448	2 2 27
A 142	Amunekumbura	0 1 2	A 223	Kalukumbura	0 1 9
A 143	Ketakekumbura	0 1 16	A 224	Pahalawatta	0 0 10
A 144	Do.	0 1 4	A 225	Gedarawatta	0 0 15
A 145	Do.	0 0 27	A 226	Kammalagawakumburapillewa	0 0 24
A 146	Do.	0 0 27	A 227	Nikagollewatta	1 0 32
A 147	Galewattepilewa	0 1 11	A 228	Amunekadulleasweddumakumbura	1 3 5
A 148	Wewekumbura	0 3 19	A 229	Amunekadulleasweddumapillewa, T. P. 304,077	0 2 12
A 149	Uda-asweddumakumbura	1 2 5	A 230	Araboddekumbura	0 3 27
A 150	Kahatagahamulakumbura	0 1 25	A 231	Pahalawatta	0 0 32
A 151	Ranagiramullakumbura	1 1 20	A 232	Gederawatta	0 0 34
A 152	Amunekumbura	0 0 24	A 233	Kammalagawakumbura	0 2 1
A 153	Gederawattepilewa	0 0 11	A 234	Araboddewatta	0 0 38
A 154	Apullanmalagegederawatta	0 0 23	A 235	Kalukumbura	0 0 38
A 155	Amunekumbura	0 0 23	A 236	Do.	0 3 28
A 156	Arambekumbura	0 0 21	A 237	Pahalawatta	0 0 17
A 157	Puwakgahawela	1 1 9	A 238	Kammalagawakumbura	0 1 11
A 158	Galewattepilewa	0 1 2	A 239	Ulugederawatta	2 2 34
A 159	Wewekumbura	0 1 21	A 240	Kammalagawakumbura	0 2 5
A 160	Asweddumawatta	0 1 36	A 241	Do.	0 1 4
A 161	Embillagollehena, T. P. 302,520	2 0 2	A 242	Kammalewatta	0 1 17
A 162	Kapuhewatta (T. P. 193,780)	11 1 27	A 243	Do.	0 1 9
A 163	Uda-asweddumawatta, T. P. 302,443	1 0 37			
A 164	Uda-asweddumakumbura	0 2 20			
A 165	Pallegederawatta	0 1 39			

Lot.	Name of Land.	Extent, A. R. P.	Lot.	Name of Land.	Extent, A. R. P.
A 244	Kammalewatta	0 2 5	A 279	Deniyekumbura	0 2 35
A 245	Deniyakumbura	1 1 35	A 280	Rukgahakotuwekumbura	0 2 28
A 246	Goluwayekotuwekumbura	0 2 13	A 281	Ankeruppepuswellekumbura	0 2 17
A 247	Dagonnawehena, T. P. 302,448	0 3 22	A 282	Ankeruppekumbura	0 2 1
A 248	Dagonnawewatta	0 1 32	A 282½	Wegollekumbura	0 0 38
A 249	Araboddekumbura	1 1 39	A 283	Dangollekumbura	0 1 21
A 250	Hapudandawemuttettuwekumbura	1 3 27	A 284	Ankruppekumbura	1 3 2
A 251	Dangollekumbura	0 1 22	A 285	Palankumbura	0 0 39
A 252	Do.	0 1 34	A 286	Do.	0 1 29
A 253	Gamagekumbura	1 2 35	A 287	Do.	0 1 5
A 254	Amunekadullewatta	0 1 28	A 288	Migahamulakumbura	0 3 29
A 255	Dagonnawehena, T. P. 304,076	0 0 17	A 289	Galgodewatta	1 0 23
A 255½	Dagonnawewatta, T. P. 304,076	0 0 30	A 290	Deniyapillewa	0 0 12
A 256	Araboddepillewa	0 1 39	A 291	Rukgahakotuwepillewa	0 0 22
A 257	Dangollekumbura	0 1 10	A 292	Ankeruppepillewa	0 0 30
A 258	Dangollepillewa	0 0 10	A 293	Palanekumbura	0 3 20
A 259	Eraboddekumbura	0 2 37	A 294	Do.	0 1 12
A 260	Do.	0 1 22	A 295	Do.	0 2 2
A 261	Goluwayekotuwepillewa	0 1 15	A 296	Galgodehena, T. P. 302,450	1 0 7
A 262	Walawewatta	1 0 35	A 297	Galgodewatta	0 2 28
A 263	Walawehena	0 0 37	A 298	Ankeruppewatta	1 2 6
A 264	Araboddepillewa	0 0 28	A 299	Galgodehena, T. P. 302,778	0 1 35
A 265	Araboddekumbura	0 1 8	A 300	Do. T. P. 302,779	1 0 7
A 266	Hapudandawekumbura	2 2 36	A 301	Ankeruppewatta, T. P. 302,435	2 0 24
A 267	Dangollekumbura	0 2 0	A 302	Palankumbura	0 2 11
A 268	Dangollepillewa	0 0 22	A 303	Pansalahena	4 0 18
A 269	Ambagahamullekumbura	0 1 38	A 304	Badalgekumbura	1 3 35
A 270	Palankumburewatta	0 2 11	A 305	Palankumbura	1 0 6
A 271	Walawewatta	3 1 2	A 306	Galgodewatta, T. P. 302,451	0 2 6
A 272	Do.	1 2 34	A 307	Galgodewatta (T. P. 174,481)	8 0 24
A 273	Dangollekumbura	1 0 17	A 307½	Do. T. P. 302,452	0 2 15
A 274	Do.	0 2 8	A 307¾	Galgodehena, T. P. 304,156	0 0 22
A 275	Godapalukumbura	0 3 34	A 307½	Galgodewatta, T. P. 302,451	0 1 19
A 276	Do.	0 3 2	A 308	Badalgekumbura	0 0 36
A 277	Pahalawatta	0 1 29			
A 278	Walawwewattehena, T. P. 302,449	1 1 1			

466 0 27



Surveyor-General's Office,
Colombo, January 17, 1919.

Scale of 16 Chains to an Inch.

June 16, 1919.

J. M. DAVIES,
Special Officer.

C. R. LUNDIE,
for Surveyor-General.

**Order under Section 4, Sub-section (1), of "The Waste Lands Ordinances of 1897, 1899, 1900, and 1903,"
declaring Lands to be Crown Property.**

In the matter of the lands commonly called or known as Hallindewatta, &c., situate in the village of Dampe, in Meda pattu of Hewagam korale, in the Colombo District of the Western Province, and of "The Waste Lands Ordinances of 1897, 1899, 1900, and 1903."

THE notice required by section 1 of the said Ordinances having been duly published in manner prescribed by that section in respect of the above-named lands (*vide* Notice No. 6,865), and a claim having been made to the said lands by Kondasingha Acharige Daniel Sosa of Sarikkamulla in Panadure totamune, Kalutara District, and the said claimant having been duly called upon by me by a notice in writing under section 4, sub-section (1), of the said Ordinances, duly served upon him to produce before me the evidence and documents upon which he may rely in proof of his claim, and not having so appeared or produced such evidence and documents, I, Guy Stanley Wodeman, Assistant Government Agent, Colombo and Negombo Districts, do hereby on this 21st day of January, 1919, order and declare, under section 4, sub-section (1), of the said Ordinances, that the said lands commonly called or known as Hallindewatta, situate in the village of Dampe, in Meda pattu of Hewagam korale, in the Colombo District of the Western Province, containing in extent 3 acres and 21 perches, and shown as lots 3, 6, 7, and 10 in preliminary plan 16,191 and in the annexed certified tracing therefrom, are the property of the Crown.

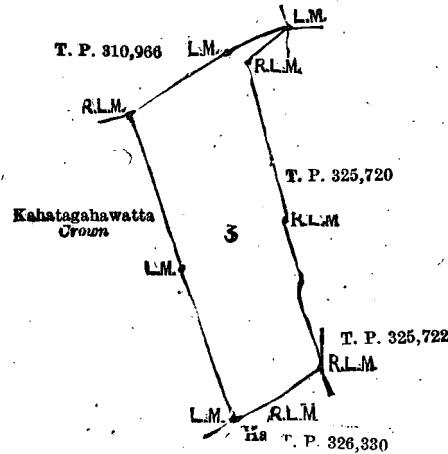
Description of the Lands referred to.

The following lots situated in the village of Dampe, in Meda pattu of Hewagam korale, in the Colombo District of the Western Province, as described in the annexed diagrams:—

I.—Preliminary plan 16,191.

Lot.	Name of Land.	Extent, A. R. P.
3	Hallindewatta	1 2 35

and bounded as follows: on the north-east by lands depicted in title plans 325,720 and 325,722; on the south-east by land depicted in title plan 326,330; on the south-west by Kahatagahawatta belonging to the Crown; and on the north-west by land depicted in title plan 310,966.



Surveyor-General's Office,
Colombo, February 3, 1917.

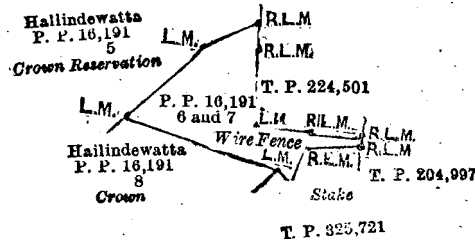
Scale of 4 Chains to an Inch.

G. K. THORNHILL,
for Surveyor-General.

II.—Preliminary plan 16,191.

Lot.	Name of Land.	Extent, A. R. P.
6	Hallindewatta	0 1 3
7	Do.	0 1 5
		0 2 8

and bounded as follows: on the north by land depicted in title plan 224,501; on the east by land depicted in title plans 204,997 and 325,721; on the south by land depicted in title plan 325,721 and Hallindewatta claimed by the Crown (P. P. 16,191/8); and on the north-west by Hallindewatta Crown reservation (P. P. 16,191/5).



Surveyor-General's Office,
Colombo, January 9, 1919.

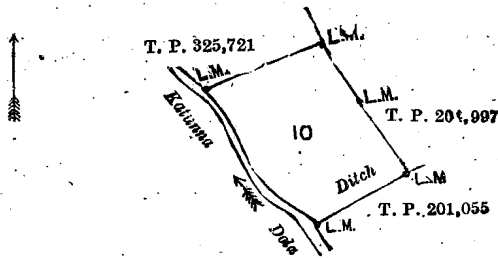
Scale of 4 Chains to an Inch.

C. H. VINCE,
for Surveyor-General.

III.—Preliminary plan 16,191.

Lot.	Name of Land.	Extent, A. R. P.
10	Hallindewatta	0 3 18

and bounded as follows: on the north-east by land depicted in title plan 204,997; on the south-east by land depicted in title plan 201,055; on the south-west by Katunna-dola; and on the north-west by land depicted in title plan 325,721.



Surveyor-General's Office,
Colombo, February 3, 1917.

Scale of 4 Chains to an Inch.

G. K. THORNHILL,
for Surveyor-General.

January 21, 1919.

G. S. WODEMAN,
Assistant Government Agent.

**Order under Section 2 of "The Waste Lands Ordinances of 1897, 1899, 1900, and 1903,"
declaring Land to be Crown Property.**

In the matter of the land commonly called and known as Hallindewatta (reservation for footpath), situate in the village of Dampe, in Meda pattu of Hewagam korale, in the Colombo District of the Western Province, and of "The Waste Lands Ordinances of 1897, 1899, 1900, and 1903."

THE notice required by section 1 of "The Waste Lands Ordinances of 1897, 1899, 1900, and 1903," having been duly published in manner prescribed by that section in respect of the above-named land (*vide* Notice No. 6,865), and no claim having been made to the said land or to any interest therein within the period of three months from the date specified in the said notice, I, Guy Stanley Wodeman, Assistant Government Agent, Colombo and Negombo Districts, under and by virtue of the powers vested in me in that behalf by section 2 of the said Ordinances, do hereby on this 21st day of January, 1919, order and declare that the said land, as more fully described herein below, situate in the village of Dampe, in Meda pattu of Hewagam korale, in the Colombo District of the Western Province, and shown as lot 5 in preliminary plan 16,191 and in the annexed certified tracing therefrom, and containing in extent 20 perches, is the property of the Crown.

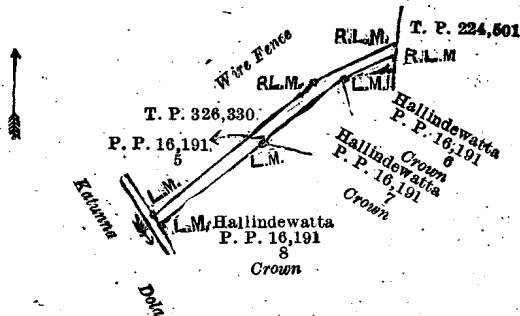
Description of the Land referred to.

The following lot situated in the village of Dampe, in Meda pattu of Hewagam korale, in the Colombo District of the Western Province, as described in the annexed diagram:—

Preliminary plan 16,191.

Lot.	Name of Land.	Extent, A. B. P.
5	Hallindewatta (reservation for footpath)	0 0 20

and bounded as follows: on the east by land depicted in title plan 224,501; on the south-east by Hallindewatta claimed by the Crown (P. P. 16,191/6), Hallindewatta claimed by the Crown (P. P. 16,191/7), Hallindewatta claimed by the Crown (P. P. 16,191/8); on the south-west by Katunna-dola; and on the north-west by land depicted in title plan 326,330.



Surveyor-General's Office,
Colombo, January 9, 1919.

Scale of 4 Chains to an Inch.

C. H. VINCE,
for Surveyor-General.

January 21, 1919.

G. S. WODEMAN,
Assistant Government Agent.

**Order under Section 2 of "The Waste Lands Ordinances of 1897, 1899, 1900, and 1903,"
declaring Lands to be Crown Property.**

In the matter of the lands commonly called or known as Dunumodagaha-owita (reservation for cart track) and Pahala-wilalangalandukele (reservation for the stream), situate in the village of Angunuwila, in Rajakumarawanni pattu of Puttalam pattu division, in the Puttalam District, of the North-Western Province, and of "The Waste Lands Ordinances of 1897, 1899, 1900, and 1903."

THE notice required by section 1 of "The Waste Lands Ordinances of 1897, 1899, 1900, and 1903," having been duly published in manner prescribed by that section in respect of the above-named lands (*vide* Notice No. 7,118), and no claim having been made to the said lands or to any interest therein within the period of three months from the date specified in the said notice, I, George FitzGeorge Forrest, Assistant Government Agent of the Puttalam and Chilaw Districts of the North-Western Province, under and by virtue of the powers vested in me in that behalf by section 2 of the said Ordinances, do hereby on this 15th day of May, 1919, order and declare that the said lands, as more fully described herein below, situate in the village of Angunuwila, in Rajakumarawanni pattu of Puttalam pattu division, in the Puttalam District, of the North-Western Province, and shown as lots 1 and 4 in preliminary plan 4,776 and in the annexed diagrams, and containing in extent 1 rood and 8 perches, are the property of the Crown.

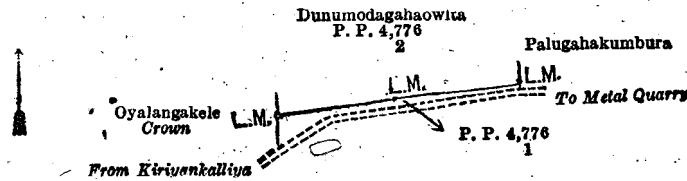
Description of the Lands referred to.

The following lots situated in the village of Angunuwila, in Rajakumarawanni pattu of Puttalam pattu division, in the Puttalam District, of the North-Western Province, as described in the annexed diagrams:—

I.—Preliminary plan 4,776.

Lot.	Name of Land.	Extent, A. R. P.
1	Dunumodagahaowita (reservation for cart track)	0 0 13

and bounded as follows: on the north by Dunumodagahaowita sold by the Crown to W. K. Kirihami; on the east by Palugahakumbura claimed by D. M. Tissera and others; on the south by road from Kiriyanakalliya to metal quarry; and on the west by Oyalangakele claimed by the Crown.



Surveyor-General's Office,
Colombo, August 20, 1918.

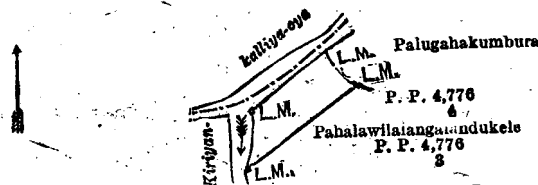
Scale of 4 Chains to an Inch.

C. H. VINCE,
for Surveyor-General.

II.—Preliminary plan 4,776.

Lot.	Name of Land.	Extent, A. R. P.
4	Pahalawilalangandukele (reservation for the stream)	0 0 35

and bounded as follows: on the north and west by Kiriyanakalliya-oya; on the south by Pahalawilalangandukele sold by the Crown to P. Mudalihamy; on the east by Palugahakumbura claimed by P. Mudalihamy.



Surveyor-General's Office,
Colombo, August 20, 1918.

Scale of 4 Chains to an Inch.

C. H. VINCE,
for Surveyor-General.

May 15, 1919.

G. F. FORREST,
Assistant Government Agent.

**Order under Section 2 of "The Waste Lands Ordinances of 1897, 1899, 1900, and 1903,"
declaring Land to be Crown Property.**

In the matter of the land commonly called or known as Magilamvillukadu (reservation for road), situate in the village of Karaitivu, in Pomparippu pattu, of Kalpitiya division, in the Puttalam District, of the North-Western Province, and of "The Waste Lands Ordinances of 1897, 1899, 1900, and 1903."

THE notice required by section 1 of "The Waste Lands Ordinances of 1897, 1899, 1900, and 1903," having been duly published in manner prescribed by that section in respect of the above-named land (*vide* Notice No. 7,119); and no claim having been made to the said land or to any interest therein within the period of three months from the date specified in the said notice, I, George FitzGeorge Forrest, Assistant Government Agent of the Puttalam and Chilaw Districts of the North-Western Province, under and by virtue of the powers vested in me in that behalf by section 2 of the said Ordinances, do hereby on this 15th day of May, 1919, order and declare that the said land, as more fully described herein below, situate in the village of Karaitivu, in Pomparippu pattu of Kalpitiya division, in the Puttalam District, of the North-Western Province, and shown as lot 710 in preliminary plan 4,005 and in the annexed diagram, and containing in extent 1 rood and 9 perches, is the property of the Crown.

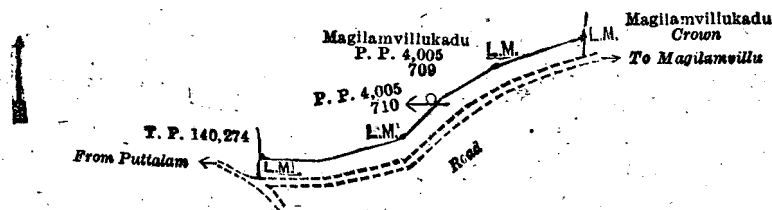
Description of the Land referred to.

The following lot situated in the village of Karaitivu, in Pomparippu pattu of Kalpitiya division, in the Puttalam District, of the North-Western Province, as described in the annexed diagram:—

Preliminary plan 4,005.

Lot.	Name of Land.	Extent, A. R. P.
710	Magilamvillukadu (reservation for road)	0 1 9

and bounded as follows: on the north by Magilamvillukadu sold by the Crown to M. Mira Saibo Marikar; on the east by Magilamvillukadu claimed by the Crown; on the south by road from Puttalam to Magilamvillu; and on the west by land depicted in T. P. 140,274.



Surveyor-General's Office,
Colombo, August 29, 1918.

Scale of 4 Chains to an Inch.

C. H. VINCE,
for Surveyor-General.

May 15, 1919.

G. F. FORREST,
Assistant Government Agent.

**Order under Section 2 of "The Waste Lands Ordinances of 1897, 1899, 1900, and 1903,"
declaring Land to be Crown Property.**

In the matter of the land commonly called or known as Kakapalaiadikadu or Kakapalaiadi (reservation for road), situate in the village of Palliwasalpadu, in Akkarai pattu south of Puttalam pattu division of the Puttalam District, in the North-Western Province, and of "The Waste Lands Ordinances of 1897, 1899, 1900, and 1903."

THE notice required by section 1 of "The Waste Lands Ordinances of 1897, 1899, 1900, and 1903," having been duly published in manner prescribed by that section in respect of the above-named land (*vide* Notice No. 7,117), and no claim having been made to the said land or to any interest therein within the period of three months from the date specified in the said notice, I, George FitzGeorge Forrest, Assistant Government Agent of the Puttalam and Chilaw Districts of the North-Western Province, under and by virtue of the powers vested in me in that behalf by section 2 of the said Ordinances, do hereby on this 15th day of May, 1919, order and declare that the said land, as more fully described herein below, situate in the village of Palliwasalpadu, in Akkarai pattu south of Puttalam pattu division of the Puttalam District, in the North-Western Province, and shown as lot 2 in preliminary plan 4,778 and in the annexed diagram, and containing in extent 1 rood and 21 perches, is the property of the Crown.

Description of the Land referred to.

The following lot situated in the village of Palliwasalpadu, in Akkarai pattu south of Puttalam pattu division of the Puttalam District, in the North-Western Province, as described in the annexed diagram:—

Lot.	Name of Land.	Extent, A. R. P.
2	Kakapalaiadikadu or Kakapalaiadi (reservation for road)	0 1 21

and bounded as follows: on the north by Kakapalaiadikadu or Kakapalaiadi sold by the Crown to M. A. L. Fernando; on the east by Crown reservation (preliminary plan 4,694/2); on the south by road from seabeach to Kanamulai; on the west by Crown reservation (preliminary plan 4,280/1921).



Surveyor-General's Office,
Colombo, August 31, 1918.

Scale of 4 Chains to an Inch.

C. H. VINCE,
for Surveyor-General.

May 15, 1919.

G. F. FORREST,
Assistant Government Agent.

**Order under Section 4, Sub-section (1), of "The Waste Lands Ordinances of 1897, 1899, 1900, and 1903,"
declaring Land to be Crown Property.**

In the matter of the land commonly called or known as Kadegawakele, &c., situate in the villages of Haldanduwana and Bujjampola, in Otara palata of Pitigal korale south, in the Chilaw District, of the North-Western Province, and of "The Waste Lands Ordinances of 1897, 1899, 1900, and 1903."

WHEREAS in pursuance of section 1 of the said Ordinances it was duly notified on the 28th day of June, 1918, that if no claim to the land commonly called or known as Kadegawakele, &c., situate in the villages of Haldanduwana and Bujjampola, in Otara palata of Pitigal korale south, in the Chilaw District, of the North-Western Province, containing in extent 62 acres and 22 perches, and shown as lot 13 in preliminary plan 4,812 as described in the annexed diagram, was made to Walter Ernest Wait, Assistant Government Agent of the Puttalam and Chilaw Districts of the North-Western Province, within the period of three months from the date specified in such notice, such land would be declared the property of the Crown, and dealt with on account of the Crown (*vide* Notice No. 6,937):

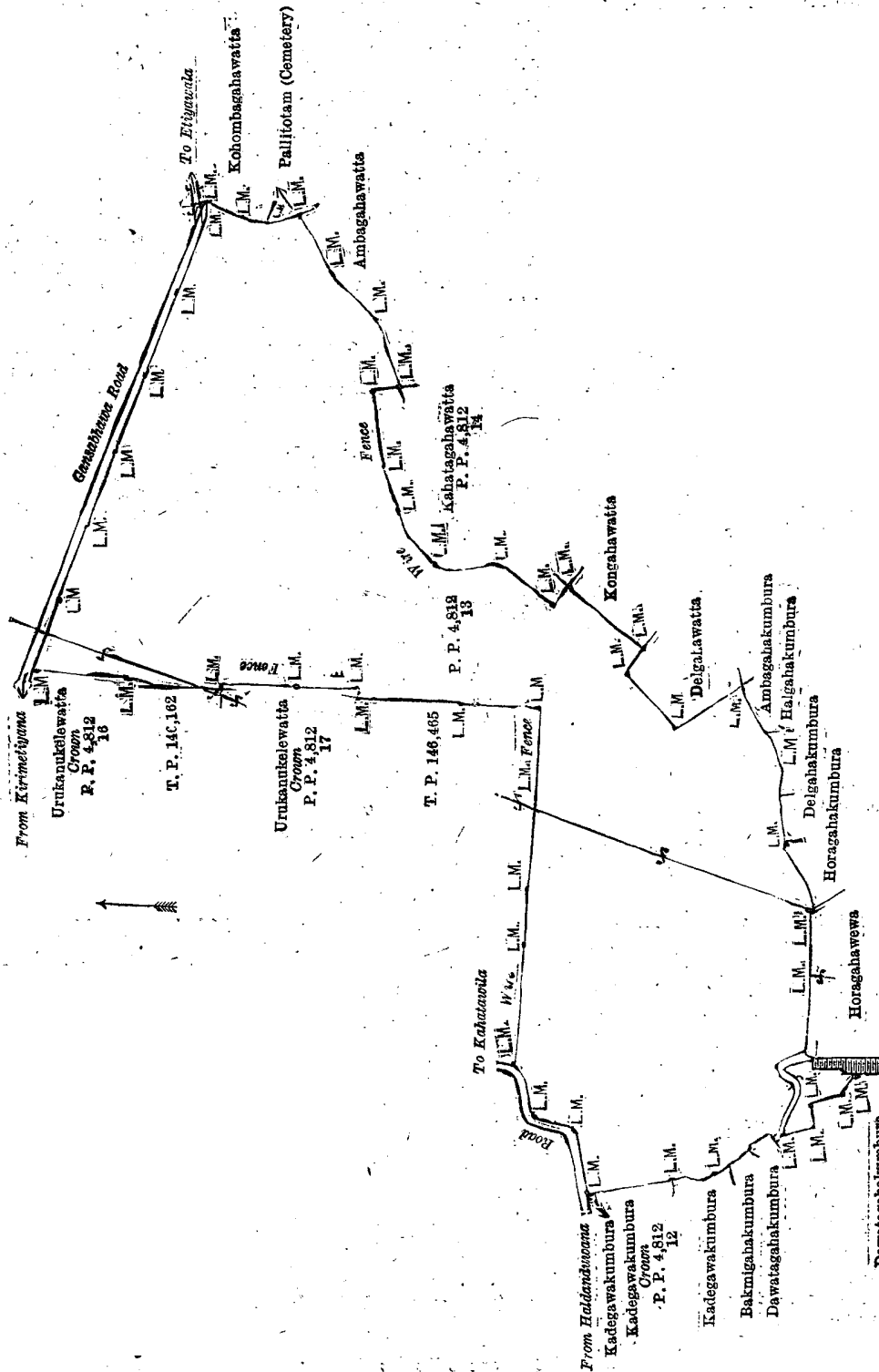
And whereas Singhabahu Mudiyansele Sirimanis Appuhamy Vedarala of Haldanduwana made claim thereto, and whereas the said claimant and the aforesaid Walter Ernest Wait came to an agreement in writing dated the 14th day of March 1919, whereby in consideration of lot 12 in preliminary plan 4,812 being admitted private, he withdrew his claim to the aforesaid land, I, George FitzGeorge Forrest, Assistant Government Agent of the Puttalam and Chilaw Districts of the North-Western Province, under and by virtue of the powers vested in me in that behalf by section 4 of the said Ordinances, do hereby on this 16th day of May, 1919, order and declare, under section 4, sub-section (1), of the said Ordinances, that the said land, as more fully described herein below, is the property of the Crown.

Description of the Land referred to.

The following lot situated in the villages Haldanduwana and Bujjampola, in Otara palata of Pitigal korale south, in the District of Chilaw, of the North-Western Province, as described in the annexed diagram:—

Lot.	Name of Land.	Extent, A. R. P.
13	Kadegawakele, &c.	62 0 22

and bounded as follows: on the north by road from Kirimetiya to Etiyawala; on the east by Kohombagawatta claimed by R. M. Sinno Appuhamy, Pallitotam (cemetery) claimed by S. M. Mohamado Tamby and others, Ambagawatta claimed by R. M. Baroney Appuhamy and others, Kahatagawatta claimed by the Crown and S. Jayasinghe, Kongahawatta claimed by T. Jarlis Peiris and Delgahawatta claimed by H. Herat; on the south by Ambagahakumbura claimed by T. Jarlis Peiris, Halgahakumbura claimed by T. Jarlis Peiris and others, Delgahakumbura claimed by T. Jarlis Peiris and others, Horagahakumbura claimed by H. Herat and others, Horagahawewa claimed by R. M. Allis Appu and others, and Dewatagahakumbura claimed by R. M. Allis Appuhamy; on the west by Dawatagahakumbura claimed by J. Davith Appuhamy, Bakmigahakumbura claimed by H. A. Appusinno, Kadegawakumbura claimed by S. M. Sirimanis and others, Kadegawakumbura claimed by the Crown, Kadegawakumbura claimed by S. M. Sirimanis and others, road from Haldanduwana to Kahatawila, T. P. 146,465, Urukanukelewatta claimed by the Crown, T. P. 146,162, and Urukanukelewatta claimed by the Crown.



Surveyor-General's Office,
Colombo, June 14, 1918

Scale of 8 Chains to an Inch.

G. K. THORNHILL,
for Surveyor-General.

G. F. FORREST,
Assistant Government Agent.

May 16, 1919.

Order under Section 4, Sub-section (1), of "The Waste Lands Ordinances of 1897, 1899, 1900, and 1903."

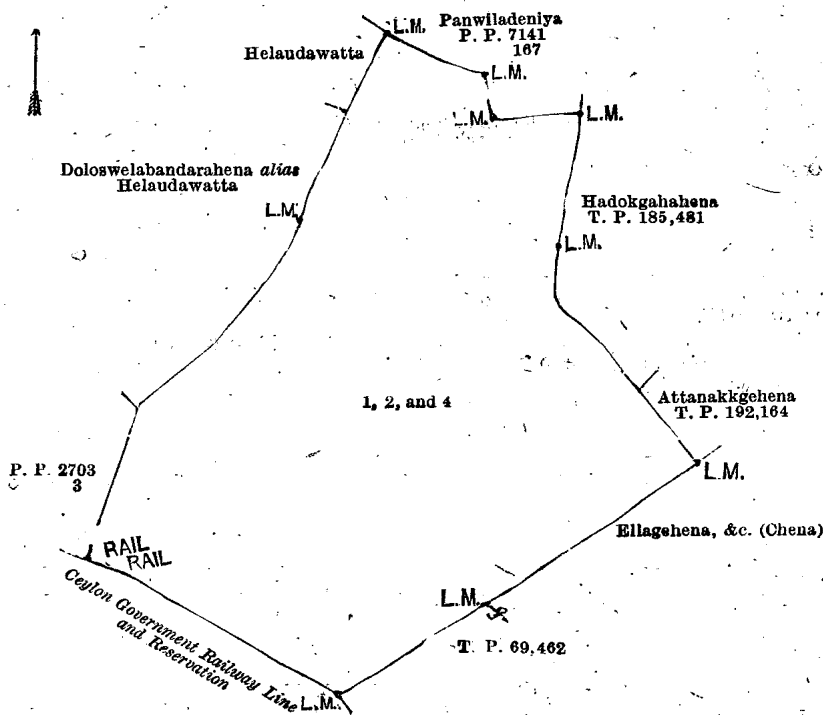
In the matter of the lands commonly called or known as Kirihamigehena *alias* Panwilagawahena and Pitadeniyehenyaya, situate in the village of Weralupe, in the Uda pattu south of Kuruwiti korale of the Ratnapura District, in the Province of Sabaragamuwa, and of "The Waste Lands Ordinances of 1897, 1899, 1900, and 1903."

WHEREAS in pursuance of section 1 of the said Ordinances it was duly declared and notified on the 1st day of February, 1918, that if no claim to the lands commonly called or known as Kirihamigehena *alias* Panwilagawahena and Pitadeniyehenyaya, situate in the village of Weralupe, in the Uda pattu south of Kuruwiti korale of the Ratnapura District, in the Province of Sabaragamuwa, containing in extent 9 acres and 21 perches, and shown as lots 1, 2, and 4 in preliminary plan 2,703 and in the annexed diagram, was made to Baxandall Constantine, Esq., Government Agent of the Province of Sabaragamuwa, within the period of three months from the date specified in the said notice, such lands would be declared the property of the Crown, and dealt with on account of the Crown (*vide* Notice No. 6,764):

And whereas (1) Arnold Constantine Attygalla and (2) Handapangodage Siyadoris Peeris, both of Ratnapura, made claim thereto, and I, Baxandall Constantine, Government Agent of the Province of Sabaragamuwa, made due inquiry into such claim, and whereas the said claimants and I, with the consent of His Excellency the Governor, came to an agreement in writing dated the 25th day of September, 1918, concerning the said lands, under section 4, sub-section (1), of the said Ordinances, whereby it was agreed that the said claimants should be declared the purchasers of the said lands upon payment on or before the 31st day of December, 1918, to the Government Agent at Ratnapura, of a sum of Rupees Three hundred and Twenty-two and Cents Forty-two (Rs. 322.42) as the purchase amount of the said lands, and whereas the said amount has been duly paid by the said claimants, they are hereby, in pursuance of the agreement aforementioned, declared to be the purchasers of the said lands, as more fully described herein below.

Description of the Lands referred to.

The lands commonly called or known as Kirihamigehena *alias* Panwilagawahena and Pitadeniyehenyaya, situate in the village of Weralupe, in the Uda pattu south of Kuruwiti korale, of the Ratnapura District, in the Province of Sabaragamuwa, containing in extent 9 acres and 21 perches, and shown as lots 1, 2, and 4 in preliminary plan 2,703 and in the annexed diagram; and bounded as follows: on the north by Panwiladeniya claimed by A. C. Attygalla, P. P. 7,141/167; on the east by Hadokgahahena claimed by M. K. Kamel Appu, T. P. 185,481, Attanakkeghena claimed by M. K. Kamel Appu, T. P. 192,164; on the south by Ellagehena, &c. (chena) claimed by E. G. Punchi Appuhami and A. C. Attygalla, T. P. 69,462 (rubber claimed by A. C. Attygalla), Ceylon Government Railway line and reservation; on the west by lot 3 in preliminary plan 2,703, Doloswela Bandarahena *alias* Helaudawatta claimed by N. A. Gunasekera, Helaudawatta claimed by H. Charlis.



Surveyor-General's Office,
Colombo, November 16, 1917.

Scale of 4 Chains to an Inch.

G. K. THORNHILL,
for Surveyor-General.

B. CONSTANTINE,
Government Agent.

April 3, 1919.

Order under Section 2 of "The Waste Lands Ordinances of 1897, 1899, 1900, and 1903," declaring Lands to be Crown Property.

In the matter of the lands commonly called or known as Banagala, situate in the village of Attanagoda, in the Egodapota pattu of Galboda korale of the Kegalla District, in the Province of Sabaragamuwa, and of "The Waste Lands Ordinances of 1897, 1899, 1900, and 1903."

THE notice required by section 1 of "The Waste Lands Ordinances of 1897, 1899, 1900, and 1903," having been duly published in manner prescribed by that section in respect of the above-named lands (*vide* Notice No. 6,959), and no claim having been made to the said lands or to any interest therein within the period of three months from the date specified in the said notice, I, George Frederick Reginald Browning, Assistant Government Agent of the Kegalla District, Province of Sabaragamuwa, under and by virtue of the powers vested in me in that behalf by section 2 of the said Ordinances, do hereby on this 14th day of March, 1919, order and declare that the said lands, as more fully described herein below, situate in the village of Attanagoda in the Egodapota pattu of Galboda korale of the Kegalla District, in the Province of Sabaragamuwa, as shown as lots 2 and 3 in preliminary plan 2,638 and in the annexed diagrams, and containing in extent 2 roods and 6 perches, are the property of the Crown.

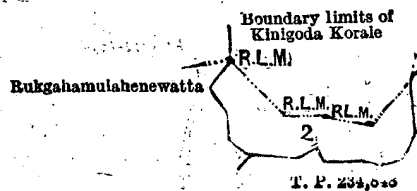
Description of the Lands referred to.

The following lots situated in the village of Attanagoda, in the Egodapota pattu of the Galboda korale of the Kegalla District, in the Province of Sabaragamuwa, as described in the annexed diagrams:—

I.—Preliminary plan 2,638.

Lot.	Name of Land.	Extent.	A. R. P.
2	Banagala (rook)	0	1 32

and bounded as follows: on the north by boundary limits of Kinigoda korale, on the east and south by title plan 234,848; and on the west by Rukgahamulahenewatta claimed by M. M. Loku Banda.



Surveyor-General's Office,
Colombo, October 10, 1917.

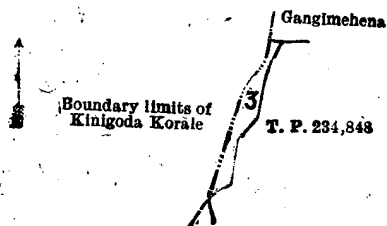
Scale of 4 Chains to an Inch.

G. K. THORNHILL,
for Surveyor-General.

II.—Preliminary plan 2,638.

Lot.	Name of Land.	Extent, A. R. P.
3	Banagala (rock)	0 0 14

and bounded as follows: on the north by Ganimehena claimed by Karandupone Estate Company; on the east by title plan 234,848; and on the south and west by the boundary limits of Kinigoda korale.



Surveyor-General's Office,
Colombo, October 10, 1917.

Scale of 4 Chains to an Inch.

G. K. THORNHILL,
for Surveyor-General.

March 14, 1919. G. F. R. BROWNING,
Assistant Government Agent.

PRELIMINARY NOTICES.

Jaffna Notice No. 7,339.

Notice under "The Waste Lands Ordinances of 1897, 1899, 1900, and 1903."

TAKE notice that unless within three months from August 22, 1919, the persons, if any, who claim any interest in the land hereinafter mentioned make claim in person or in writing to the said land or to some interest therein to J. M. Davies, Esq., Special Officer appointed under section 28 of "The Waste Lands Ordinances of 1897, 1899, 1900, and 1903," at his office at Colombo:

Such Special Officer, in pursuance of the powers vested in him by the said Ordinances, will declare by writing under his hand that the land, to which no claim has been made, is the property of the Crown.

J. M. DAVIES,
Special Officer.

NOTE.—A claim to a right of way over the said lands or any of them is a claim to an interest in the land or lands.

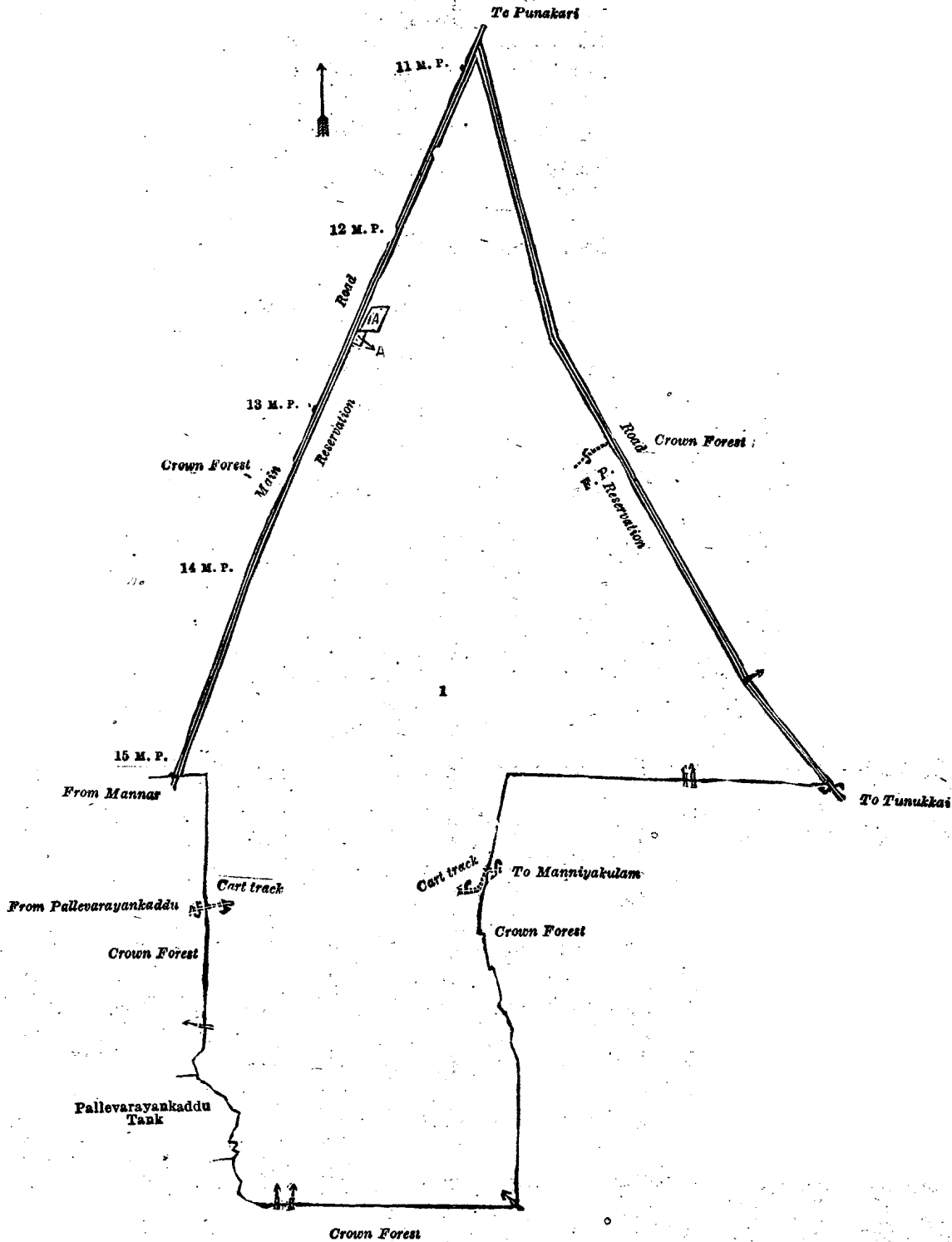
Description of the Land referred to.

The land commonly called or known as Chunavil forest reserve, situated in the villages of Chunavil, Pallearayan-kaddu, and Maniyakulam, of the Pallearayan-kaddu, Punaryn, and Tunnakkai divisions of the Jaffna District, in the Northern Province, containing in extent 5,684 acres and 27 perches, and shown as lot 1 in preliminary plan 5,146 and in the annexed diagram; and bounded as follows: on the north by the reservation for the main road from Mannar to Punakari (the Crown forest), reservation for the road from Punakari to Tunukkai (the Crown forest); on the east by the reservation for the road from Punakari to Tunukkai (the Crown forest), the Crown forest; on the south by the Crown forest; on the west by the Crown forest, Pallearayan-kaddu tank, the Crown forest, reservation for the main road from Mannar to Punakari (the Crown forest).

NOTE.—The following lots lying within the above-mentioned boundaries are excluded from this notice, and their aggregate acreage of 9 acres and 2 roods is not included in the acreage of 5,684 acres and 27 perches given above:—

Lot.	Name of Land.	Extent, A. R. P.
1A	Chunavil cholai (T. P. 198,133)	8 2 32
A	Excision for Chunavil madam	0 3 8
		9 2 0

Preliminary plan 5,146.



Surveyor-General's Office,
Colombo, July 29, 1919.

Scale of 64 Chains to an Inch.
Jaffna S. O. 5—1919.

H. P. HARRISON,
for Surveyor-General.

Kurunegala Notice No. 7340.

Notice under "The Waste Lands Ordinances of 1897, 1899, 1900, and 1903."

TAKE notice that unless within three months from August 22, 1919, the persons, if any, who claim any interest in the lands hereinafter mentioned or in any one or more of such lands or to some interest therein make claim in person or in writing to the said lands or any of them or to some interest therein to J. M. Davies, Esq., Special Officer appointed under section 28 of "The Waste Lands Ordinances of 1897, 1899, 1900, and 1903," at his office at Colombo:

Such Special Officer, in pursuance of the powers vested in him by the said Ordinances, will declare by writing under his hand that the said lands, or such of them as to which no claim has been made, are the property of the Crown.

J. M. DAVIES,
Special Officer.

NOTE.—A claim to a right of way over the said lands or any of them is a claim to an interest in the land or lands.

Description of the Lands referred to.

The following lots situated in the village of Gurussa, in the Ihala Otota korale of the Hiriyala hatpattu of the Kurunegala District, in the North-Western Province, as described in the annexed diagram:—

Block survey preliminary plan 1,773.

Lot.	Name of Land.	Extent, A. R. P.	Lot.	Name of Land.	Extent, A. R. P.
1	Galpahihinne-ela (stream)	0 2 38	37	Dambagahakotuwewewa (tank, abandoned)	1 0 7
2	Hapugollemukalana	443 3 11	39	Udagurussa welegala	2 3 29
3	Footpath	0 0 26	40	Kandumullehena	0 1 19
4	Hapugollemukalana	330 0 7	41	Guru-ela (stream) (half the area)	0 1 0
5	Footpath	0 0 14	42	Do. (do.)	3 1 3
6	Do. (path and reservation)	0 0 30	43	Ambagahamulagala, Ambagahamulaha	11 2 28
7	Do.	0 0 19	45	Path (path and reservation)	0 0 21
8	Kandumullehenyaya	113 2 29	47	Cart track (road)	0 2 31
9	Kendagolle-ela	1 3 37	56	Footpath (path and reservation)	0 0 17
10	Kandumullehenyaya	58 3 39	59	Wewpitiyehena, Wewpitiyekumbure	17 3 25
11	Footpath (path and reservation)	1 0 34	60	Wewpitiyewewa (tank, abandoned)	1 0 14
12	Kandumullehenyaya	63 3 23	61	Cart track (road and reservation)	1 0 30
13	Heen-ela (stream)	1 2 11	62	Kadipitikumburepillewa, Halmille	59 1 28
14	Kadurugahamulaha, Kebellagolle	151 1 9	63	Kadipitimullekumbureismathehena	0 0 30
15	Nekatgewewa (tank abandoned)	1 2 10	64	(reservation for tank bund)	0 3 12
16	Makulgahakotuwewewa (tank, abandoned)	1 2 5	65	Kurukuttiya-ela (half the area of stream)	0 0 26
20	Cart track (cart track and reservation)	0 3 2			
28	Footpath	0 0 12			
29	Do.	0 0 3			
30	Cart track (road)	0 0 26			
36	Godawalewewa (tank, abandoned)	0 1 27			
					1,273 2 22

and bounded as follows: on the north by the village limit of Madahapola; on the east by the village limit of Madahapola, the village limit of Omaragolla, the village limit of Palliyadda; on the south by the village limit of Palliyadda, the village limit of Nabata (part of Guru-ela), the village limit of Nabata, the village limit of Nabata (part of Kurakuttiya-ela), the village limit of Nabata; on the west by the village limit of Hapatgamuwa, the village limit of Madahapola, the village limit of Madahapola (Galpahihinna-ela).

NOTE.—The following lots lying within the above-mentioned boundaries are excluded from this notice, and their aggregate acreage of 105 acres 2 roods and 25 perches is not included in the acreage of 1,273 acres 2 roods and 22 perches given above:—

Block survey preliminary plan 1,733.

Lot.	Name of Land.	Extent, A. R. P.	Lot.	Name of Land.	Extent, A. R. P.
4 $\frac{1}{2}$	Hapugollamukalana	1 3 36	A 35	Dambagahakotuwekumbura	7 2 8
A 17	Neketgewelekumburakamata	0 1 20	A 38	Udagurussewela, Muttettuwekum	13 0 38
A 18	Neketgewelekumbura	5 2 9	A 44	Polkotuwegala	2 1 38
A 19	Migahamulawattahena, Attikkagahamulaha, Mihintaladeniyehena, Migahamulaha	3 2 31	A 46	Polkotuwewattegala	0 3 34
A 21	Mihintaladeniya, Attikkagahamulagala, Attikkagahamulaha, Mihintaladeniyehena	3 2 13	A 48	Kalahawatawanawatta, Halmillagahakotuwapolkotuwa, Welipele	28 0 7
A 22	Mihintaladeniyaismattehehena	0 1 20	A 49	watta, Wanninkkuralagewatta, Bandarawatta, and Bogahamulakamata	0 2 23
A 23	Mihintaladeniyewatta	0 3 23	A 50	Halmillagahakotuwewatta	5 0 7
A 24	Do.	0 0 7	A 51	Pitakotuwekadupitimulla	0 0 8
A 25	Mihintaladeniyewatta, Mihintaladeniyagoda, Mihintaladeniya	7 0 34	A 52	Water-hole	1 3 6
A 26	Ambagahawatta, Pahalagamewatta, &c.	3 0 35	A 53	Attikkagahamulagala	0 0 38
A 27	Migahamulawatta	0 0 34	A 54	Do.	0 1 9
A 31	Kumbukralagewatta, Pinwattahena, Attikkagahamulawatta	3 1 13	A 55	Hammillegolleralagewattegala	2 1 37
A 32	Gederawatta	0 0 21	A 57	Attikkagahamulaha	2 2 17
A 33	Ritigahamulawatta	1 3 32	A 58	Wewpitiyekumbura	1 2 10
A 34	Paluwatta, Paranagederawatta	6 0 17		Polpitiyawattagala	
					105 2 25

[For Diagram see page 1289.]

Kurunegala Notice No. 7,341.

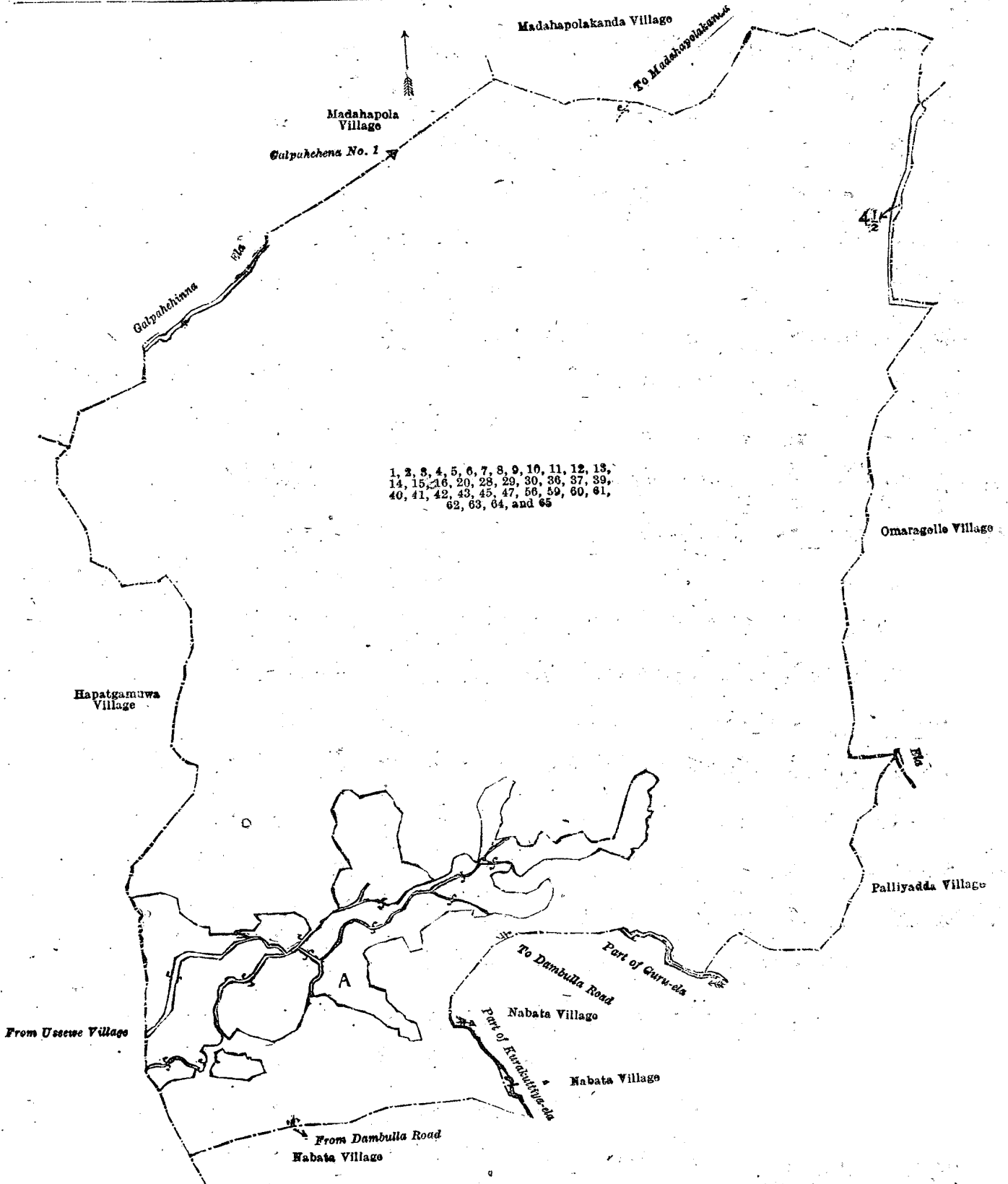
Notice under "The Waste Lands Ordinances of 1897, 1899, 1900, and 1903."

TAKE notice that unless within three months from August 22, 1919, the persons, if any, who claim any interest in the lands hereinafter mentioned or in any one or more of such lands or to some interest therein make claim in person or in writing to the said lands or any of them or to some interest therein to N. A. Hampton, Esq., Special Officer appointed under section 28 of "The Waste Lands Ordinances of 1897, 1900, 1899, and 1903," at his office at Colombo:

Such Special Officer, in pursuance of the powers vested in him by the said Ordinances, will declare by writing under his hand that the said lands, or such of them as to which no claim has been made, are the property of the Crown.

N. A. HAMPTON,
Special Officer.

NOTE.—A claim to a right of way over the said lands or any of them is a claim to an interest in the land or lands.



Surveyor-General's Office,
Colombo, June 27, 1919.

Scale of 20 Chains to an Inch.

C. R. LUNDIE,
for Surveyor-General.

Kurunegala S. O. 72—1919.

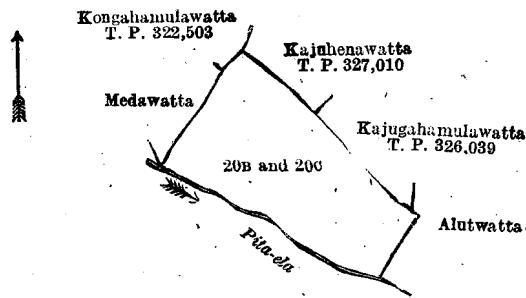
Description of the Lands referred to.

The following lots situated in the village of Epaladeniya, in the Udukaha korale west of the Dambadeni hatpattu of the Kurunegala District, in the North-Western Province, as described in the annexed diagram:—

Block survey preliminary plan 570.

Lot.	Name of Land.	Extent, A. B. F.
20B	Delgahamulahena...	0 2 24
20c	Do.	0 2 7

and bounded as follows: on the north by Kajuhewawatta sold by the Crown (T. P. 327,010), Kajugahamulawatta sold by the Crown (T. P. 326,039); on the east by Alutwatta claimed by Senanayake Mudiyansele Appuhami; on the south by Pita-ela; on the west by Medawatta claimed by Senanayake Mudiyansele Punchi Appuhami and another, Kongahamulawatta sold by the Crown (T. P. 322,503).



Surveyor-General's Office,
Colombo, June 11, 1919.

Scale of 4 Chains to an Inch.

C. R. LUNDIE,
for Surveyor-General.

Kurunegala S. O. 73—1919.

Puttalam Notice No. 7,342.

Notice under "The Waste Lands Ordinances of 1897, 1899, 1900, and 1903."

TAKE notice that unless within three months from August 22, 1919, the persons, if any, who claim any interest in the lands hereinafter mentioned or in any one or more of such lands, or to some interest therein make claim in person or in writing to the said lands or any of them or to some interest therein to J. M. Davies, Esq., Special Officer appointed under section 28 of "The Waste Lands Ordinances of 1897, 1899, 1900, and 1903," at his office at Colombo:

Such Special Officer, in pursuance of the powers vested in him by the said Ordinances, will declare by writing under his hand that the said lands, or such of them as to which no claim has been made, are the property of the Crown.

J. M. DAVIES,
Special Officer.

NOTE.—A claim to a right of way over the said lands or any of them is a claim to an interest in the land or lands.

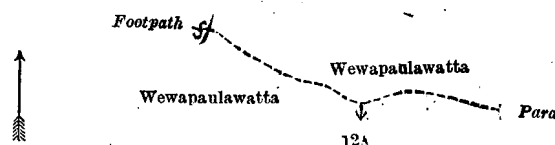
Description of the Lands referred to.

The following lots situated in the village of Wendakaduwa, in the Kumara Pallam pattu korale of the Demala hatpattu of the Puttalam District, in the North-Western Province, as described in the annexed diagrams:—

I.—Block survey preliminary plan 1,781.

Lot.	Name of Land.	Extent, A. R. P.
12A	Footpath	0 0 5

and bounded as follows: on the north by Wewapaulawatta (private); on the east by para; on the south by Wewapaulawatta (private); on the west by a footpath.



Surveyor-General's Office,
Colombo, June 30, 1919.

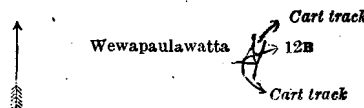
Scale of 4 Chains to an Inch.

C. R. LUNDIE,
for Surveyor-General.

II.—Block survey preliminary plan 1,781.

Lot.	Name of Land.	Extent, A. R. P.
12B	Cart track	0 0 1

and bounded as follows: on the north by Wewapaulawatta (private); on the east and south by a cart track; on the west by Wewapaulawatta (private).



Surveyor-General's Office,
Colombo, June 30, 1919.

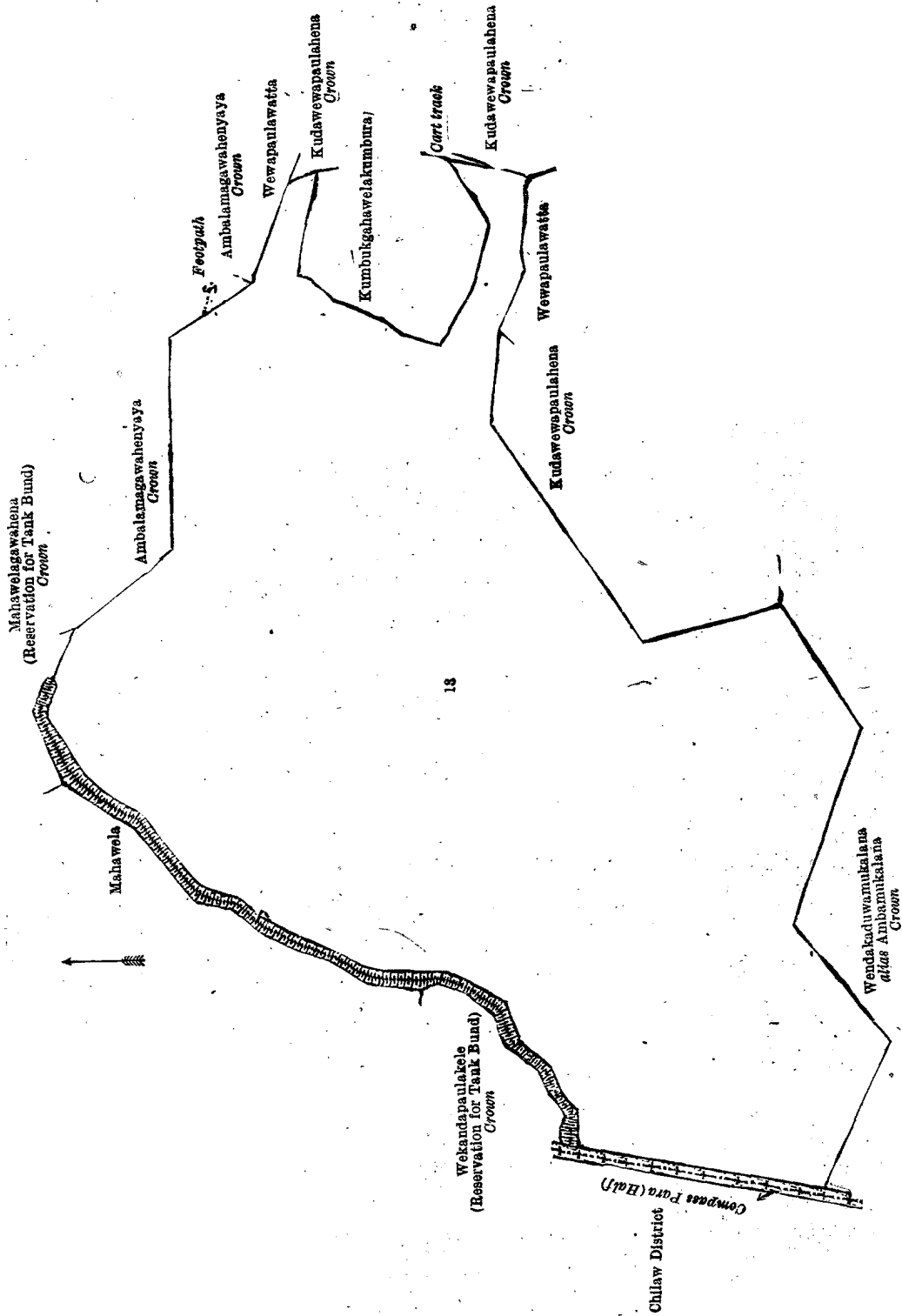
Scale of 4 Chains to an Inch.

C. R. LUNDIE,
for Surveyor-General.

III.—Block survey preliminary plan 1,781.

Lot.	Name of Land.	Extent, A. R. P.
13	Mahawewa (tank)	25 1 21

and bounded as follows: on the north by Mahawelagawahena (reservation for tank bund) belonging to the Crown, Ambalamagawahenyaya belonging to the Crown, a footpath, Ambalamagawahenyaya belonging to the Crown, Wewapaulawatta (private); on the east by Kudawewapaulahena belonging to the Crown, Kumbukgahawelakumbura claimed by Rankotpedidurayalage Puncheda, a cart track, Kudawewapaulahena belonging to the Crown, Wewapaulawatta claimed by Vanaviraja Wasala Mudiyansele Appuhamy, Kudawewapaulahena belonging to the Crown; on the south by Wendakaduwanukalana alias Ambamukalana belonging to the Crown; on the west by the Compass para (half) (the boundary of the Chilaw District), Wekandapaulakelé (reservation for tank bund) belonging to the Crown, Mahawela claimed by Wanaviraja Appuhamilage Lekama and others.



Surveyor-General's Office,
Colombo, June 30, 1919.

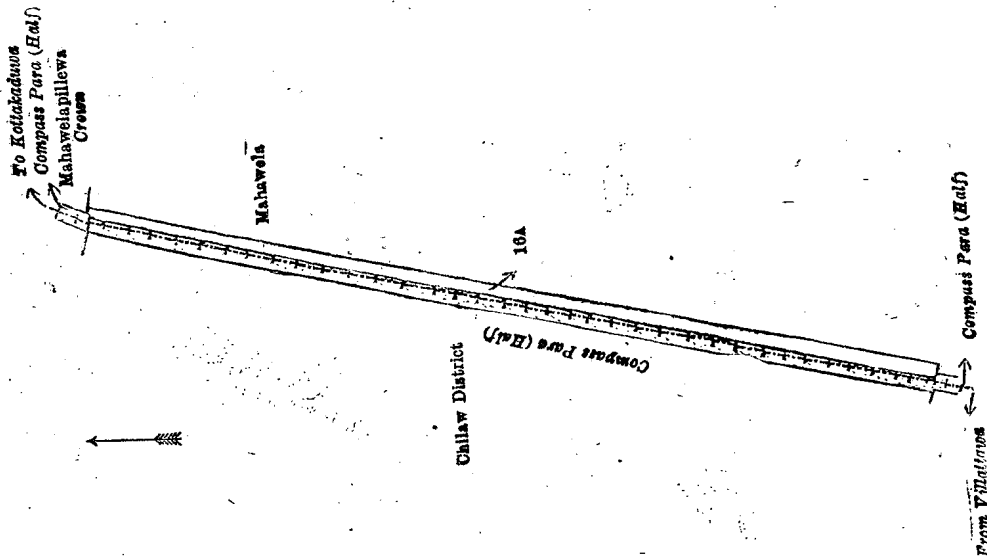
Scale of 4 Chains to an Inch.

C. R. LUNDIE,
for Surveyor-General.

IV.—Block survey preliminary plan 1,781.

Lot.	Name of Land.	Extent, A. R. P.
16A	Compass para (half)	0 1 31

and bounded as follows: on the north by Compass para (half), Mahawelapillewa belonging to the Crown; on the east by Mahawela claimed by Wanaviraja Appuhamilage Lekama and others; on the south by Compasspara (half); on the west by the boundary of the Chilaw District (Compass para (half)).



Surveyor-General's Office,
Colombo, June 30, 1919.

Scale of 4 Chains to an Inch.

C. R. LUNDIE,
for Surveyor-General.

Puttalam S. O. 22—1919.

Anuradhapura Notice No. 7,343.

Notice under "The Waste Lands Ordinances of 1897, 1899, 1900, and 1903."

TAKE notice that unless within three months from August 22, 1919, the persons, if any, who claim any interest in the lands hereinafter mentioned or in any one or more of such lands or to some interest therein make claim in person or in writing to the said lands or any of them or to some interest therein to J. M. Davies, Esq., Special Officer appointed under section 28 of "The Waste Lands Ordinances of 1897, 1899, 1900, and 1903," at his office at Colombo :

Such Special Officer, in pursuance of the powers vested in him by the said Ordinances, will declare by writing under his hand that the said lands, or such of them as to which no claim has been made, are the property of the Crown.

J. M. DAVIES,
Special Officer.

NOTE.—A claim to a right of way over the said lands or any of them is a claim to an interest in the land or lands.


Description of the Lands referred to.

The following lots situated in the village of Elayapattuwa, in the Galkadawala tulana of the Nuwaragam korale of the Nuwaragam palata, in the North-Central Province, as described in the annexed diagrams :—

I.—Block survey preliminary plan 704.

Lot.	Name of Land.	Extent, A. R. P.
76D	Welli-ela (channel)	0 0 1

and bounded as follows : on the north by Palugahakumbura belonging to the Crown ; on the east by T. P. 174,314 ; on the south by Palugahakumbura belonging to the Crown ; on the west by Pahalawelwelkatuwa belonging to the Crown.



Surveyor-General's Office,
Colombo, June 10, 1919.


Scale of 4 Chains to an Inch.

C. R. LUNDIE,
for Surveyor-General.

II.—Block survey preliminary plan 704.

Lot.	Name of Land.	Extent, A. R. P.
81r	Welli-ela (channel)	0 0 2

and bounded as follows : on the north by Palugahakumbura belonging to the Crown, Galpotttekumbura claimed by Kadira Velathe Gamarala ; on the east by Galpotttekumbura claimed by Kadira Velathe Gamarala, Palugahakumbura belonging to the Crown ; on the south by Palugahakumbura belonging to the Crown ; on the west by T. P. 174,314.



Surveyor-General's Office,
Colombo, June 10, 1919.

Scale of 4 Chains to an Inch.

C. R. LUNDIE,
for Surveyor-General.

Anuradhapura S. O. 18—1919.

Anuradhapura Notice No. 7,344.

Notice under "The Waste Lands Ordinances of 1897, 1899, 1900, and 1903."

TAKE notice that unless within three months from August 22, 1919, the persons, if any, who claim any interest in the land hereinafter mentioned make claim in person or in writing to the said land or to some interest therein to J. M. Davies, Esq., Special Officer appointed under section 28 of "The Waste Lands Ordinances of 1897, 1899, 1900, and 1903," at his office at Colombo :

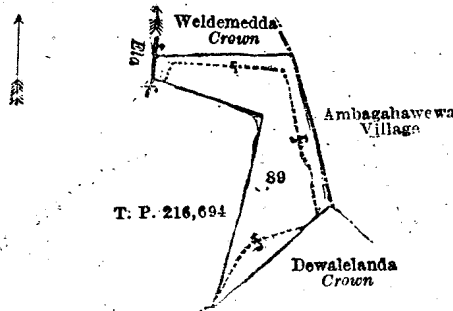
Such Special Officer, in pursuance of the powers vested in him by the said Ordinances, will declare by writing under his hand that the land, to which no claim has been made, is the property of the Crown.

J. M. DAVIES,
Special Officer.

NOTE.—A claim to a right of way over the said lands or any of them is a claim to an interest in the land or lands.

Description of the Land referred to.

The land commonly called or known as Akkarawelawedibima (chena and abandoned field), situated in the village of Kudawewa, in the Andarawe tulana of the Wilachchiya korale of the Nuwaragam palata, in the North-Central Province, containing in extent 3 roods and 2 perches, shown as lot 89 in block survey preliminary plan 728 and in the annexed diagram; and bounded as follows : on the north by Weldemedda declared to be the property of the Crown under the Waste Lands Ordinances ; on the east by the village limit of Ambagahawewa ; on the south by Dewalelanda declared to be the property of the Crown under the Waste Lands Ordinances ; on the west by T. P. 216,694, an cla.



Surveyor-General's Office,
Colombo, June 30, 1919.

Scale of 4 Chains to an Inch.

C. R. LUNDIE,
for Surveyor-General.

Anuradhapura S. O. 19—1919.

Kalutara Notice No. 7,345.

Notice under "The Waste Lands Ordinances of 1897, 1899, 1900, and 1903."

TAKE notice that unless within three months from August 22, 1919, the persons, if any, who claim any interest in the land hereinafter mentioned appear before the Assistant Government Agent of the Kalutara District, at his office at Kalutara, and make claim to the said land or to some interest therein :

Such Assistant Government Agent, in pursuance of the powers in him vested by "The Waste Lands Ordinances of 1897, 1899, 1900, and 1903," will declare by writing under his hand that the said land, as to which no claim has been made is the property of the Crown.

T. A. HODSON,
Assistant Government Agent.

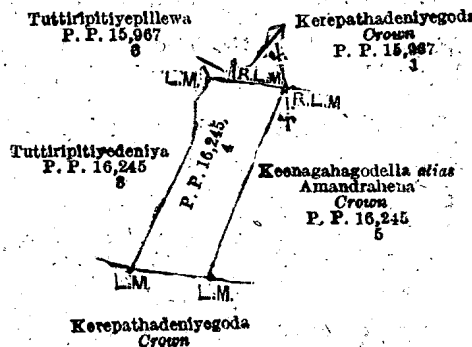
Description of the Land referred to.

The following lot situated in the village of Kitulgoda, in Maha pattuwa north of Pasdun korale east of the Kalutara District, in the Western Province, as described in the annexed diagram :—

Preliminary plan 16,245.

Lot.	Name of Land.	Extent, A. R. P.
4	Keenagahagodella <i>alias</i> Amandrahena (reservation for paddy field).	0 2 20

and bounded as follows : on the north by Tuttiripitiyepillewa, land unclaimed by the Crown (lot 3 in preliminary plan 15,967), Kerepathadeniyegoda claimed by the Crown (lot 1 in preliminary plan 15,967) ; on the east by Keenagahagodella *alias* Amandrahena claimed by the Crown (lot 5 in preliminary plan 16,245) ; on the south by Kerepathadeniyegoda claimed by the Crown ; on the west by Tuttiripitiyedeniya, land unclaimed by the Crown (lot 3 in preliminary plan 16,245).



Surveyor-General's Office,
Colombo, May 1, 1919.

Scale of 4 Chains to an Inch.

C. H. VINCE,
for Surveyor-General.

Badulla Notice No. 7,346.

Notice under "The Waste Lands Ordinances of 1897, 1899, 1900, and 1903."

TAKE notice that unless within three months from August 22, 1919, the persons, if any, who claim any interest in the lands hereinafter mentioned or in any one or more of such lands appear before the Government Agent of the Province of Uva, and make claim in person or in writing to the said lands or any of them or to some interest therein :

Such Government Agent, in pursuance of the powers in him vested by the said Ordinances, will declare by writing under his hand that the said lands, or such of them as to which no claim has been made, are the property of the Crown.

L. W. C. SCHRAEDER,
Government Agent.

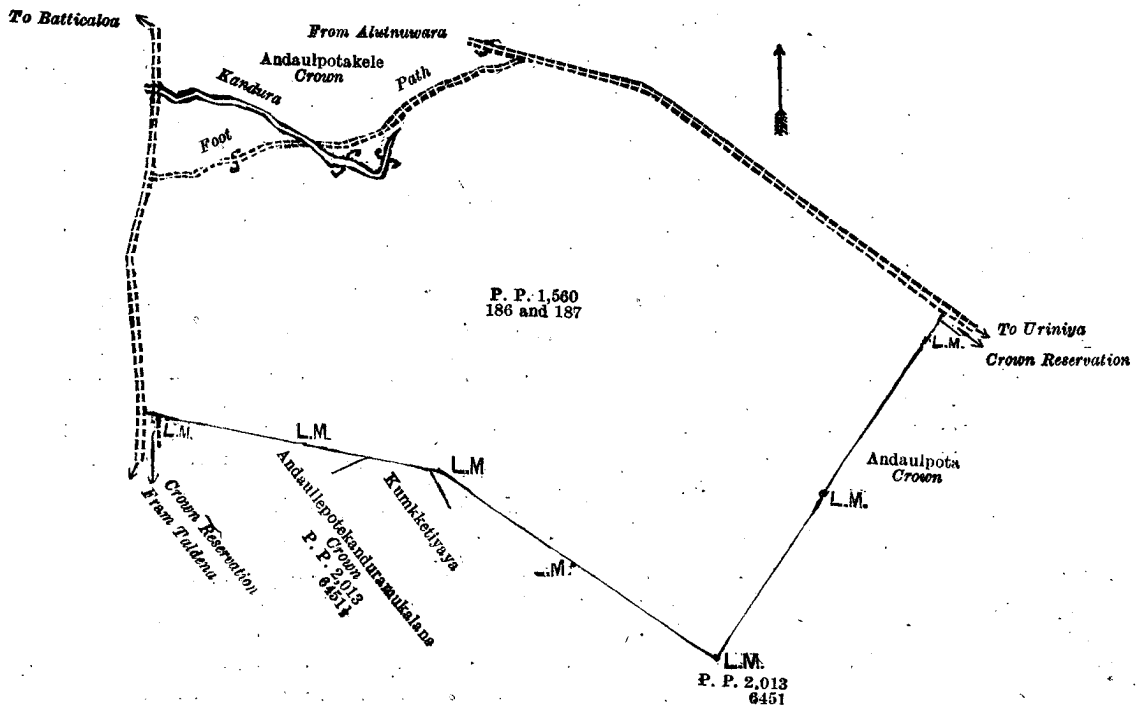
Description of the Lands referred to.

The following lots situated in the village of Medebedda, in Bintenna korale of the Bintenna division, in the Badulla District, of the Province of Uva, as described in the annexed diagram:—

Preliminary plan 1,560.

Lot.	Name of Land.	Extent, A. R. P.
186	Andaulpotakele	42 0 17
187	Do. (reservation for road, path, and stream)	10 1 38
		52 2 15

and bounded as follows: on the north by road from Alutnuwara to Uriniya, Andaulpotakele claimed by the Crown, kandura, and footpath; on the east by Crown reservation and Andaulpota claimed by the Crown; on the south by (lot 6451 in P. P. 2,013), Kumkktiyaya claimed by Madabadde Appuhamy Gamarala, Andaullepotekanduramukalana claimed by the Crown (lot 6451½ in P. P. 2,013), and Crown reservation; and on the west by road from Taldena to Batticaloa.



Surveyor-General's Office,
Colombo, May 30, 1919.

Scale of 8 Chains to an Inch.

C. H. VINCE,
for Surveyor-General.

LAND SALES IN THE SOUTHERN PROVINCE.

No. 3,566, S. P.—The Government Agent, Southern Province, will on Thursday, October 2, 1919, at 1 P.M., at his office in Galle Kachcheri, put up to auction, for sale or settlement, or will otherwise dispose of, the under-mentioned portions of Crown land in accordance with the regulations of Government regarding land sales. Eighteen allotments of land situated in the Wellaboda pattu division of the Galle District of the Southern Province.

Preliminary plan 11,190. Village—Talgahawatta. Applicant—Pattiniyahakuru Heralis of Talgahawatta.

Lot.	Name of Land.	Name of Claimant.	Description.	Extent, A. R. P.	Upset price per acre, Rs.
3	Talgahawattemanana alias Hiwathigewalalangabedda	Crown	Low jungle	1 0 3	80
Applicant—Nil.					
4	Talgahawattemanana alias Hiwathigewalalangabedda	Ilandaridewa Andoris	Contains cinnamon Plantation	0 3 23	75
5	Do.	Kaluwahakuru Kira	Coconut garden Plantation	0 1 0	75
Preliminary pla 11,201.					
1	Millagahawatta	Village—Magala South. Hewahakuru Liyaneris	Coconut garden Plantation	1 0 17	80
2	Do.	do.	Coconut garden Plantation	0 1 27	80
					20

Lot.	Name of Land.	Name of Claimant.	Description.	Preliminary plan 11,202. Village—Magala South. Applicant—Nil.	
				Extent.	Upset price
				A.	R. P. per acre, Rs.
1	Indigahaudumullemanana <i>alias</i> Angulugallelawa	Vidana Mahadurage Enis of Angulugalla	Native garden Plantation	0 3 2	75 6
2	Do.	Crown	Low jungle (not for sale)	0 0 9	—*
3	Indigahaudumullemanana <i>alias</i> Angulugallelawa	Crown	Applicant—Vidana Mahadurage Enis of Karadeniya. Low jungle	1 0 5	85
				Preliminary plan 11,203. Village—Talgahawatta. Applicant—Nil.	
1	Delgaha-addaraowita	Kaluwahakuru Amanis	Owita	0 3 30	75
2	Delgaha-addaramanana	Crown	Patana (not for sale)	0 1 1	—*
3	Do.	Kaluwahakuru Amanis	Native garden Plantation	1 3 37	75 5
5	Urameruowita	do.	Owita Plantation	0 1 32	75 11 50
				Preliminary plan 11,204. Village—Talgahawatta. Applicant—Nil.	
1	Delgahawatta	Ilandaridewa Puncho	Contains coconut Plantation	0 2 1	60 23
2	Manangodella <i>alias</i> Talgahawattekele	Crown	Applicant—P. H. Daniel of Karadeniya. Low jungle	0 3 5	60
3	Delgahawatteowita	I. D. Upaneris	Sweet potatoes	0 0 6	60
4	Manangodella <i>alias</i> Talgahawattekele	Crown	Chena and low jungle (not for sale)	0 1 32	—*
5	Do.	Suduhakuru Karonchi	Coconut garden Plantation	0 0 34	60 13
6	Do.	Ilandaridewa Simaris	Cinnamon Plantation	0 0 12	60 2 50
7	Manangodella <i>alias</i> Talgahawattekele	Crown	Applicant—P. H. Daniel of Karadeniya. Chena	0 3 26	60
8	Manangodellewatta	Suduhakuru Deonis	Applicant—Nil. Coconut garden Plantation	0 3 15	60 35
1	Kohilawelakele	Crown	Preliminary plan 11,217. Village—Batapola. Applicant—Kasturi Arachchi Simon of Karadeniya. Low jungle	0 3 33	185†

* Reservation.

† With mining rights.

Further information regarding these lots can be obtained from the Government Agent, Southern Province, and their plans from the Surveyor-General.

Colonial Secretary's Office,
Colombo, August 14, 1919.

A. S. PAGDEN,
Acting Colonial Secretary.

No. 3,567, S. P.—The Assistant Government Agent, Hambantota, will on Monday, October 6, 1919, at 1 P.M., at his office in the Hambantota Kachcheri, put up to auction, for sale or settlement, or will otherwise dispose of, the under-mentioned portions of Crown land, in accordance with the regulations of Government regarding land sales. Twenty-one allotments of land situated in the Magam pattu division of the Hambantota District of the Southern Province.

Irrigation preliminary plan 1. Tract No. 3.
Village—Wirawila.

Applicant—Nil. Description—Jungle.

Lot.	Name of Land.	Extent.		Upset price
		A.	R. P. per acre, Rs.	
196	Molakepupattana	6 1 0	50	
199	Do.	4 0 36	57 50	
195	Do.	2 3 29	57 50	
194	Do.	4 2 22	57 50	
200	Do.	4 0 18	57 50	
203½	Do.	4 3 29	57 50	
202	Do.	4 2 13	57 50	
193	Do.	5 1 26	65	
192	Polgahawelana	5 1 26	65	
188	Molakepupattana	7 0 19	65	
189	Do.	7 0 36	65	
207	Do.	3 0 39	67 50	
206	Do.	3 3 38	67 50	
210	Do.	8 2 21	67 50	
209	Do.	7 1 16	67 50	
208	Do.	5 2 23	67 50	
204	Do.	3 3 30	67 50	
211	Do.	5 1 17	37 50	
212	Do.	4 0 26	37 50	
213	Do.	4 2 35	37 50	
214	Do.	6 1 24	37 50	

These lands are irrigable under the Kirindi-oya right bank scheme, and are liable to payment of an irrigation rate of Rs. 4 per acre per annum, revisable every five years,

revision of which rate will be subject to the condition that the revised rate will not be more than 50 per cent. higher than the last preceding rate.

Further information regarding these lands can be obtained from the Assistant Government Agent, Hambantota, and plans of them from the Surveyor-General.

Colonial Secretary's Office,
Colombo, August 14, 1919.

A. S. PAGDEN,
Acting Colonial Secretary.

No. 3,568, S. P.—The Assistant Government Agent, Hambantota, will on Tuesday, October 7, 1919, at 1 P.M., at his office in the Hambantota Kachcheri, put up to auction, for sale or settlement, or will otherwise dispose of, the under-mentioned portions of Crown land, in accordance with the regulations of Government regarding land sales. Fifty allotments of land situated in the Magam pattu division of the Hambantota District of the Southern Province.

Irrigation preliminary plan 1. Tract No. 4.
Village—Wirawila.

Applicant—Nil. Description—Jungle.

Lot.	Name of Land.	Extent.		Upset price
		A.	R. P. per acre, Rs.	
222	Molakepupattana	5 1 16	55	
227	Do.	4 0 24	55	
223	Do.	2 3 38	55	
226	Do.	4 0 2	55	
224	Do.	2 2 8	55	
225	Do.	4 2 9	55	
255	Uduwilagodana	2 3 32	52 50	
228	Molakepupattana	4 0 20	55	
229	Do.	3 3 31	55	
231	Do.	4 2 36	55	
253	Uduwilagodana	4 2 38	52 50	
232	Molakepupattana	5 0 2	55	
252	Uduwilagodana	4 3 29	52 50	
259	Do.	5 0 22	55	

Lot.	Name of Land.	Extent.			Upset price per acre, Rs.
		A.	R.	P.	
262	Uduwilagodana	4	3	29	55
263	Do.	4	3	2	55
264	Uduwila	6	0	30	55
257	Uduwilagodana	6	1	19	55
260	Do.	6	3	12	55
261	Do.	5	0	38	55
233	Molakepupatana	2	0	12	55
235	Do.	6	0	15	55
237	Do.	5	3	9	55
250	Uduwila	5	0	2	52.50
251	Uduwilagodana	5	0	2	52.50
238	Molakepupatana	9	0	3	55
239	Do.	9	2	5	55
248	Uduwilagodana	4	3	29	52.50
249	Uduwila	5	0	2	52.50
265	Do.	6	2	15	55
267	Do.	4	3	29	55
268	Do.	8	1	28	55
240	Molakepupatana	5	0	7	55
241	Do.	5	0	30	55
242	Do.	4	2	30	65
243	Do.	8	1	31	65
247	Uduwilagodana	4	3	29	52.50
245	Do.	4	0	2	65
270	Do.	4	3	29	65
275	Do.	5	1	12	65
271	Do.	4	3	29	65
274	Do.	4	2	17	65
272	Do.	4	3	29	65
276	Do.	7	0	8	65
273	Do.	2	3	36	65
285	Warawitiyagodana	5	1	1	65
279	Do.	5	2	11	65
281	Do.	3	3	8	65
278	Do.	11	1	18	65
284	Do.	5	3	31	65

These lands are irrigable under the Kirindi-oya right bank scheme, and are liable to payment of an irrigation rate of Rs. 4 per acre per annum, revisable every five years, revision of which rate will be subject to the condition that the revised rate will not be more than 50 per cent. higher than the last preceding rate.

Further information regarding these lands can be obtained from the Assistant Government Agent, Hambantota, and plans of them from the Surveyor-General.

Colonial Secretary's Office, A. S. PAGDEN,
Colombo, August 14, 1919. Acting Colonial Secretary.

No. 3,569, S. P.—The Assistant Government Agent, Hambantota, will on Wednesday, October 8, 1919, at 1 P.M., at his office in Hambantota Kachcheri, put up to auction, for sale or settlement, or will otherwise dispose of, the under-mentioned portions of Crown land, in accordance with the regulations of Government regarding land sales. Twenty-two allotments of land situated in the Magam pattu division of the Hambantota District of the Southern Province.

Irrigation preliminary plan 1. Tract No. 5.

Village—Wirawila.

Applicant—Nil. Description—Forest.

Lot.	Name of Land.	Extent.			Upset price per acre, Rs.
		A.	R.	P.	
300	Uduwila	8	1	27	55
301	Do.	3	2	38	55
302	Do.	7	1	10	55
292	Do.	5	0	6	53.50
294	Do.	6	2	29	55
295	Do.	9	2	37	55
290	Do.	5	0	7	53.50
289	Do.	8	2	16	53.50
293	Do.	7	1	23	53.50
322	Warawitiya	5	3	4	55
323	Do.	4	1	39	55
330	Do.	4	3	11	55
331	Do.	5	0	2	55
332	Do.	5	0	2	55
333	Do.	6	3	25	55
335	Do.	4	2	19	55
338	Do.	4	3	35	55
339	Do.	5	1	6	55
325	Do.	4	2	13	55

Lot.	Name of Land.	Extent.			Upset price per acre, Rs.
		A.	R.	P.	
326	Warawitiyagodana	6	2	26	55
328	Do.	6	3	35	55
329	Do.	4	2	4	55

These lands are irrigable under the Kirindi-oya right bank scheme, and are liable to payment of an irrigation rate of Rs. 4 per acre per annum, revisable every five years, revision of which rate will be subject to the condition that the revised rate will not be more than 50 per cent. higher than the last preceding rate.

Further information regarding these lands can be obtained from the Assistant Government Agent, Hambantota, and plans of them from the Surveyor-General.

Colonial Secretary's Office, A. S. PAGDEN,
Colombo, August 14, 1919. Acting Colonial Secretary.

No. 3,570, S. P.—The Assistant Government Agent, Hambantota, will on Thursday, October 9, 1919, at 1 P.M., at his office in the Hambantota Kachcheri, put up to auction for sale or settlement, or will otherwise dispose of, the under-mentioned portions of Crown land, in accordance with the regulations of Government regarding land sales. Eighteen allotments of land situated in the Magam pattu division of the Hambantota District of the Southern Province.

Irrigation preliminary plan 1. Tract No. 6.

Village—Wirawila.

Applicant—Nil. Description—Forest.

Lot.	Name of Land.	Extent.			Upset price per acre, Rs.
		A.	R.	P.	
345	Warawitiyalanda	5	0	32	55
344	Do.	5	3	22	55
343	Do.	4	2	7	55
350	Do.	7	1	32	55
349	Do.	5	0	2	55
351	Do.	8	2	18	55
353	Do.	3	1	20	55
352	Do.	5	0	2	55
356	Do.	3	3	17	55
357	Do.	5	1	12	62.50
359	Do.	3	3	35	62.50
362	Do.	4	0	27	62.50
363	Do.	3	0	23	62.50
368	Do.	7	0	15	37.50
360	Do.	2	3	38	62.50
361	Do.	3	3	25	62.50
364	Do.	4	1	18	62.50
367	Do.	8	3	20	62.50

These lands are irrigable under the Kirindi-oya right bank scheme, and are liable to payment of an irrigation rate of Rs. 4 per acre per annum, revisable every five years, revision of which rate will be subject to the condition that the revised rate will not be more than 50 per cent. higher than the last preceding rate.

Further information regarding these lands can be obtained from the Assistant Government Agent, Hambantota, and plans of them from the Surveyor-General.

Colonial Secretary's Office, A. S. PAGDEN,
Colombo, August 14, 1919. Acting Colonial Secretary.

No. 3,571, S. P.—The Assistant Government Agent, Hambantota, will on Friday, October 10, 1919, at 1 P.M., at his office in the Hambantota Kachcheri, put up to auction, for sale or settlement, or will otherwise dispose of, the under-mentioned portions of Crown land, in accordance with the regulations of Government regarding land sales. Fifty-three allotments of land situated in the Magam pattu division of the Hambantota District of the Southern Province.

Irrigation preliminary plan 1. Tract No. 7.

Village—Wirawila.

Applicant—Nil. Description—Forest.

Lot.	Name of Land.	Extent.			Upset price per acre, Rs.
		A.	R.	P.	
380	Gonagamalanda	2	0	13	52.50
381	Do.	2	3	32	52.50
382	Do.	2	2	6	52.50
384	Do.	5	0	2	52.50
385	Do.	4	0	5	52.50
394	Do.	5	0	2	52.50
396	Do.	4	3	13	52.50
397	Do.	5	0	0	52.50

Lot.	Name of Land.	Extent. Upset price		Lot.	Name of Land.	Extent. Upset price		
		A. R. P.	per acre, Rs.			A. R. P.	per acre, Rs.	
399	Gonagamalanda	4	2 36	52.50	417	Gonagamavillu	5 0 2	55
400	Do.	4	3 22	52.50	414	Gonagamalanda and Gona-	1 2 37	55
389	Do.	3	2 13	52.50		gamavillu		
390	Do.	2	3 37	52.50	415	Gonagamavillu	4 2 34	55
429	Do.	3	0 22	55	371	Gonagamalanda	10 0 21	62.50
386	Do.	5	2 26	52.50	379	Do.	9 1 19	62.50
430	Do.	3	0 1	55	378	Do.	9 2 38	62.50
432	Do.	2	2 6	55	402	Do.	9 2 23	57.50
434	Do.	3	3 8	34.55	404	Do.	9 2 19	57.50
435	Do.	4	3 15	55	372	Do.	11 1 30	62.50
436	Do.	6	0 16	55	373	Do.	10 1 17	62.50
437	Do.	6	3 29	55	377	Do.	9 2 35	62.50
439	Do.	6	3 7	55	374	Do.	5 0 14	62.50
392	Do.	4	2 38	52.50	376	Do.	9 3 2	62.50
426	Do.	4	3 12	55	405	Do.	7 3 16	57.50
393	Do.	5	0 2	52.50	406	Do.	10 3 3	57.50
425	Do.	4	3 29	55	410	Do.	9 3 22	57.50
424	Gonagamavillu and Gona-	4	3 29	55	408	Do.	8 3 20	57.50
	gama'landa				409	Do.	4 1 33	57.50
423	Do.	6	3 0	55	<p>These lands are irrigable under the Kirindi-oya right bank scheme, and are liable to payment of an irrigation rate of Rs. 4 per acre per annum, revisable every five years, revision of which rate will be subject to the condition that the revised rate will not be more than 50 per cent. higher than the last preceding rate.</p> <p>Further information regarding these lands can be obtained from the Assistant Government Agent, Hambantota, and plans of them from the Surveyor-General.</p> <p>Colonial Secretary's Office, A. S. PAGDEN, Colombo, August 14, 1919. Acting Colonial Secretary.</p>			
395	Gonagamalanda	4	3 9	52.50				
419	Gonagamalanda and Gona-	4	3 29	55				
	gamavillu							
420	Do.	4	3 29	55				
421	Do.	4	3 29	55				
422	Gonagamavillu	3	3 29	55				
412	Gonagamalanda and Gona-	4	3 30	55				
	gamavillu							
418	Do.	5	0 2	55				
413	Do.	4	3 30	55				

No. 3,572, S. P.—The Assistant Government Agent, Matara, will on Thursday, October 9, 1919, at 10 A.M., at his office in the Deniyaya resthouse, put up to auction, for sale or settlement, or will otherwise dispose of, the under-mentioned portions of Crown land, in accordance with the regulations of Government regarding land sales. Twenty-four allotments of land situated in the Morawak korale division of the Matara District of the Southern Province.

Lot.	Name of Land.	Name of Applicant.	Description.	Extent. Upset price,		
				A. R. P.	per acre, Rs.	
Block survey preliminary plan 45. Village—Kotapola.						
6E	Kapatanumekumbura	Crown	Field	0	0 20	50
312G1	Unamalagodahena, Peellehena	do.	Jungle	1	1 16	30
317E	Unamalagodahena	R. V. Pelis	do.	1	0 6	30
317F	Tiriwanagalketiye'hena	Heen Appu	do.	1	0 4	30
317G	Unamalagodahena	Danieris	do.	0	3 4	30
445c	Olinnegalketiye'hena	D. H. Abeyewickrama	do.	1	3 37	30
Final village plan 34. Village—Warakagoda.						
21C	Berawawitagodahena	S. W. W. Ratnayaka	Jungle	8	2 18	55
21E	Do.	N. Upalis	do.	8	2 7	55
21D	Do.	A. A. W. Ratnayaka	do.	8	2 16	55
21F	Do.	Sinno Appu	do.	8	2 3	55
21G	Do.	Dona Gimara	Garden	0	0 35	50
21I	Berawawitagodahena or Megodapelowatta	do.	do.	0	0 27	50
21J	Dandenyahena alias Kandagalahena	Babun Appu	do.	0	0 37	50
21K	Nabugasgodamulla	A. A. W. Ratnayaka	do.	0	0 21	50
Final village plan 169. Village—Matugobe.						
194B2	Gorakagahahena, Mahahena	A. A. W. Ratnayaka	Jungle	8	2 15	105
194B4	Do.	D. B. R. Wijesekara	do.	0	1 0	100
194B5	Do.	do.	do.	8	2 20	105
194B6	Do.	D. W. R. Wijesekara	do.	8	2 20	105
194B7	Do.	D. A. de Silva	do.	6	3 9	105
194B9	Daranagalahena, Gorakagahahena	E. Gunesekara	do.	1	0 25	100
Final village plan 5. Village—Gorakawala.						
32A9	Pallekandadeniya	E. W. P. Dissanayaka	Deniya	0	2 16	50
32A $\frac{1}{2}$	Nariyawiladeniya	do.	do.	0	3 28	50
Final village plan 26. Village—Banagala.						
5c	Palagalahena	P. de S. Weerasuriya	Jungle	7	3 20	40
138I	Annasigalahena	M. G. Emanis	do.	0	3 33	30

Further particulars regarding these lands can be obtained from the Assistant Government Agent, Matara, and plans of them from the Surveyor-General.

Colonial Secretary's Office,
Colombo, August 20, 1919.

A. S. PAGDEN,
Acting Colonial Secretary.

It is hereby notified for general information that the under-mentioned land sales have been postponed for the dates noted against them:—

Land Sale Notice Number.	Gazette Number and Date.	Date of Postponement.
3,561	7,041 of August 1, 1919	November 20, 1919
3,564	7,042 of August 8, 1919	October 9, 1919
3,565	Do.	November 25, 1919

The Kacheheri,
Galle, August 12, 1919.

R. S. V. POULLIER,
for Government Agent.

LAND SALES IN THE NORTH-CENTRAL PROVINCE.

No. 2,071, N.C. P.—The Government Agent, North-Central Province, will on Wednesday, October 1, 1919, at 1 P.M., at his office in the Anuradhapura Kachcheri, put up to auction, for sale or settlement, or will otherwise dispose of, the under-mentioned portions of Crown land, in accordance with the regulations of Government regarding land sales. Forty-two allotments of land situated in the Hurulu and Kalagam palatas of the Nuwarakalawiya district of the North-Central Province.

Preliminary plan 5,335. Village—Himbutugollewa in Uddiyankulama korale.

Lot.	Name of Land.	Name of Applicant.	Description.	Extent.		Upset price per acre, Rs.
				A.	R. P.	
1	Diulgahaidama	U. Punchirala of Himbutugollewa	Low jungle	1	0 7	18.50
2	Do.	—	Reservation for pinpara	0	0 15	—*
Preliminary plan 5,336. Village—Himbutugollewa in Uddiyankulama korale.						
1	Hikgahaidama	K. Dingirala of Himbutugollewa	Owita fit for paddy	1	0 30	20
2	Patha-accare	—	Paddy field, encroachment by W. Neeli Etani of Himbutugollewa	0	0 16	25
Preliminary plan 5,338. Village—Ulpota in Kunchuttu korale.						
1	Ehatugahaidama	—	Reservation for oya	0	2 36	—*
2	Do.	Omaru Ahamadu Lebbe of Ulpota	Jungle fit for paddy	0	3 37	20
Preliminary plan 5,340. Village—Nikagahawewa in Matombuwa korale.						
1	Dambagahaidama	T. Kapurala of Nikagahawewa	Jungle fit for paddy	1	0 7	15
Preliminary plan 5,341. Village—Nabadawewa in Kalagam korale south.						
1	Meegahawatta	A. D. Punchi Singho Appuhamy of Nabadawewa	Open land contains a hut, &c.	0	3 38	20
2	Do.	—	Reservation for footpath	0	0 7	—*
3	Do.	—	Reservation for tank bund	0	1 34	—*
Preliminary plan 5,347. Village—Maminiyawa in Maminiya korale.						
1	Kolongahahena	W. A. Kapuru Banda of Maminiyawa	Jungle	0	3 34	15
2	Do.	—	Reservation for road	0	0 11	—*
Preliminary plan 5,348. Village—Kiriya gaswewa in Matombuwa korale.						
1	Diwulgahakotuwa Nabadagahakele	or K. Kapurala of Kiriya gaswewa	Jungle fit for paddy	1	0 0	15
2	Do.	—	do.	1	0 10	15
Preliminary plan 5,349. Village—Kiriya gaswewa in Matombuwa korale.						
1	Kadurugahaidama Munghenaidama	or P. Kapurala of Kiriya gaswewa	Jungle fit for paddy	2	0 17	15
2	Do.	—	Reservation for means of access	0	0 34	—*
Preliminary plan 5,350. Village—Pahalagama in Matombuwa korale.						
1	Pahalagamaidama	S. Kiribanda of Wayaulpota	Jungle fit for paddy	1	0 15	15
2	Do.	—	do.	1	0 35	15
Preliminary plan 5,351. Village—Rotawewa in Matombuwa korale.						
1	Dambagahaidama	Hedaya Vel Panikkiya of Weragala and others	Jungle fit for paddy	2	1 7	15
2	Do.	do.	do.	0	1 2	15
3	Do.	—	Reservation for irrigation channel	0	2 24	—*
4	Do.	—	do.	0	0 12	—*
Preliminary plan 5,352. Village—Radagama in Kalagam korale south.						
1	Ambagahakotuwa	—	Reservation for road	0	0 37	—*
2	Do.	—	Chena fit for paddy, encroachment by Appuwa Velpediya	4	0 10	17.50
3	Radagamakele	Appuwa and Puspa of Radagama	Chena fit for paddy	5	1 16	26
4	Do.	do.	Paddy field, encroachment by Appuwa and Puspa of Radagama	0	2 20	25
5	Do.	—	Reservation for tank bund	1	0 12	—*
Preliminary plan 5,353. Village—Gambirigaswewa in Kiralowa korale.						
1	Kongahahena	A. Punchirala and another of Gambirigaswewa	Chena fit for paddy	2	0 3	15
Preliminary plan 5,354. Village—Orukmankulama in Ulagalla korale.						
1	Weeragaha-akkaraya	Dingiri Banda, Vel-Vidane of Orukmankulama	Jungle fit for paddy	1	0 1	15
2	Godaweralugahaidama	—	do.	0	2 32	15
3	Do.	Malhamy, Vel-Vidane of Kahapat-wilagama	do.	1	0 3	15
4	Do.	—	Reservation for channel	0	2 5	—*
5	Lolugahaidama	S. Wannihamy of Orukmankulama	Jungle fit for paddy	0	3 28	15
6	Do.	—	Reservation for channel	0	1 15	—*
7	Do.	—	Jungle fit for paddy	2	1 39	15
8	Do.	—	Reservation for stream	0	0 25	—*
Preliminary plan 5,355. Village—Siwalakulama in Uddiyankulama korale.						
1	Dambagahaidama	S. Kalu Banda of Siwalakulama	Jungle fit for paddy	1	3 37	15
2	Do.	—	Reservation for tank bund	0	1 7	—*
3	Mailagahayaya	R. Mudiyanse of Siwalakulama	Jungle fit for paddy	1	2 5	15

Lot.	Name of Land.	Name of Applicant.	Description.	Extent.		Upset price per acre, Rs.
				A.	R. P.	
4	Diulgahaidama	B. Dingiri Banda of Siwalakulama	Jungle fit for paddy	1	0 9	15
5	Do.	—	Reservation for ela	0	3 29	—*
6	Do.	—	Reservation for cart track	0	0 1	—*

* Not for sale.

Further particulars regarding these lands can be obtained from the Government Agent, North-Central Province, and their plans from the Surveyor-General.

Colonial Secretary's Office,
Colombo, August 14, 1919.

A. S. PAGDEN,
Acting Colonial Secretary.

No. 2,072, N.C. P.—The Government Agent, North-Central Province, will on Thursday, October 30, 1919, at 1 P.M., at his office in the Anuradhapura Kachcheri, put up to auction, for sale or settlement, or will otherwise dispose of, the under-mentioned portions of Crown land, in accordance with the regulations of Government regarding land sales. Thirty-four allotments of land situated in the Hurulu and Kalagam palatas of the Nuwarakalawiya district of the North-Central Province.

Lot.	Name of Land.	Name of Applicant.	Description.	Extent.		Upset price per acre, Rs.
				A.	R. P.	
		Preliminary plan 5,307. Village—Gonumeriyawa in Kalpe korale.				
1	Dambagahaidama	S. V. Kapuwa Velpediya of Gonumeriyawa	Jungle fit for paddy	1	0 1	15*
		Preliminary plan 5,311. Village—Maradankadawala in Kalpe korale.				
1	Siyambalagahaidama	K. Ran Etani of Maradankadawala	High jungle fit for paddy	0	3 0	21*
		Preliminary plan 5,324. Village—Tibbotuwewa in Maminiya korale.				
1	Tibbotuwewekele	M. M. Noor Mohamadu of Kekirawa	Jungle	9	0 8	30*
3	Do.	I. H. M. Mohamadu Meyadeen of Kekirawa	do.	2	0 16	30*
		Preliminary plan 5,339. Village—Pahala Nidigama in Kiralowa korale.				
2	Dikelaaidama	N. E. Pitche Marikkar and 18 others of Uda Nidigama	Jungle fit for paddy	3	1 2	25*
		Preliminary plan 5,360. Village—Giranegama in Kiralowa korale.				
1	Nikagasweleyaya	Appuhamy, Vel-Vidane of Giranegama	Low jungle fit for paddy	2	3 15	17
		Preliminary plan 5,365. Village—Hammillewa in Unduruwa korale.				
1	Mylagahahena	P. Ranhamy of Hammillewa	Low jungle fit for paddy	2	0 5	15
		Preliminary plan 5,367. Village—Kumbukwewa in Kalagam korale south.				
1	Kongahahena	R. Kapurala and another of Kumbukwewa	Jungle	2	0 29	20
2	Do.	do.	do.	1	3 3	20
		Preliminary plan 5,368. Village—Pahala Nidigama in Kiralowa korale.				
1	Haliyalagawahena	Uduma Lebbe, Vel-Vidane, and 2 others; Uda Nidigama	Jungle fit for paddy	2	0 0	15
2	Ditto and path	—	Reservation for footpath	0	0 6	—†
		Preliminary plan 5,369. Village—Teldinnanwewa in Kiralowa korale.				
1	Dambagahahena	Pulage Gunaya	Low jungle fit for paddy	0	1 27	15
2	Weehena	do.	Paddy chena	0	2 5	15
3	Dambagahakele	—	Reservation for Amune-ela	0	2 22	—†
		Preliminary plan 5,371. Village—Ranawa in Kiralowa korale.				
1	Nitulghaidama	K. M. Tikiri Appu of Ranawa	Jungle fit for garden	0	1 33	15
2	Wathagawahena	do.	Chena kurakkan, leased by Nanhamy	0	2 0	18
3	Nitulghaidama	—	Reservation for road	0	0 25	—†
		Preliminary plan 5,372. Village—Mahahettigama in Unduruwa korale.				
1	Palugahahena	R. Banda of Mahahettigama	Jungle fit for paddy	2	0 20	15
		Preliminary plan 5,373. Village—Gonadeniyagama in Unduruwa korale.				
1	Keeriyagahahena	—	Reservation for tank bund	0	1 24	—†
2	Do.	B. P. Kawwa of Gonadeniyagama	Jungle fit for paddy	0	2 39	15
3	Do.	—	Reservation for path	0	0 23	—†
		Preliminary plan 5,375. Village—Parawahagama in Kiralowa korale.				
1	Meegahahena	W. Appuhamy and another of Parawahagama	Chena fit for paddy	1	3 36	20
		Preliminary plan 5,377. Village—Gonadeniyagama in Unduruwa korale.				
1	Keeriyagahapitiya	K. Lensuwa Vidane Hensaya and another	Jungle fit for paddy	2	0 2	15
2	Do.	—	Reservation for road	0	0 1	—†
3	Welkotuwa	—	Paddy field, encroachment by K. Lensuwa	0	0 28	20
		Preliminary plan 5,378. Village—Kiridiwatta in Kiralowa korale.				
1	Siyambalagahahena	P. R. R. Banda Wewu Lekama of Kiridiwatta	Jungle	4	0 7	21
2	Gambirigahawatta	R. Kalu Banda, Arachchi	Coconut garden	0	1 22	20
3	Do.	—	Reservation for footpath	0	0 3	—†
4	Kohombagahaidama	—	Garden, encroachment by W. M. Kiri Banda	0	0 29	20
		Preliminary plan 5,379. Village—Elapatwewa in Kunchuttu korale.				
1	Hurugahaidama	K. Menikrala of Elapatwewa	Jungle fit for paddy	1	0 7	18
2	Wewakandagawawela	—	Paddy field, encroachment by the applicant	0	0 32	30

Lot.	Name of Land.	Name of Applicant.	Description.	Extent.		Upset price per acre, Rs.
				A.	R. P.	
3	Hurugahaidama	—	Reservation for stream..	0	0 36	—†
4	Do.	—	Reservation for tank bund	0	1 14	—†
5	Wewakandagawawela	—	do.	0	0 35	—†

* These lots were advertised before (*vide Ceylon Government Gazette* No. 7,017 of June 6, 1919). † Not for sale.
Further particulars regarding these lands can be obtained from the Government Agent, North-Central Province, and their plans from the Surveyor-General.

Colonial Secretary's Office,
Colombo August 15, 1919.

A. S. PAGDEN,
Acting Colonial Secretary.

No. 2,073, N.C. P.—The Government Agent, North-Central Province, will on Wednesday, October 8, 1919, at 1 P.M., at his office in the Anuradhapura Kachcheri, put up to auction, for sale or settlement, or will otherwise dispose of the under-mentioned portions of Crown land, in accordance with the regulations of Government regarding land sales, Thirty-six allotments of land situated in the Nuwaragam and Hurulu palatas of the Nuwarakalawiya district of the North-Central Province.

Lot.	Name of Land.	Name of Applicant.	Description.	Extent.		Upset price per acre, Rs.
				A.	R. P.	
Preliminary plan 5,356. Village—Sivalakulama in Uddiyankulama korale.						
1	Dambagahaidama	W. Ranhamy Appuhamy and another of Sivalakulama	Jungle fit for paddy	2	0 17	18.50
Preliminary plan 5,361. Village—Kalpe in Kalpe korale.						
1	Kubukgahaidama	K. Kadirate and another of Kalpe	Jungle	1	0 31	15
2	Do.	—	Reservation for tank bund	0	1 38	—*
3	Do.	—	Reservation for stream..	0	1 0	—*
4	Do.	—	Reservation for means of access	0	0 9	—*
5	Meegahaidama	K. Kapurala, Vel-Vidane of Mekichewa	Forest	0	2 29	20
6	Do.	do.	do.	0	1 2	20
7	Do.	—	Reservation for Horow-ela	0	0 38	—*
8	Do.	—	do.	0	1 5	—*
9	Do.	—	Reservation for road	0	0 16	—*
Preliminary plan 5,363. Village—Todamaduwa in Uddiyankulama korale.						
1	Diulgahayaya	K. L. Sellate and another	Jungle fit for paddy	1	3 11	22
2	Kubukgahayaya	P. Velate of Galwaduwegama	do.	0	3 20	15
3	Do.	—	Paddy field, encroachment by P. Velate of Galwaduwegama	0	0 20	30
4	Do.	—	Reservation for Manankattiya-oya	3	3 26	—*
5	Elipathagahayaya or Diulgahayaya	K. V. Kandate of Galwaduwegama and 2 others	Jungle fit for paddy	1	0 8	15
6	Akkaraidama or Kubukgahayaya	A. V. Kirinaidurala Vedarala of Galwaduwegama and another	do.	1	0 33	18
Final village plan 22. Village—Tariyankulama in Kanadara korale.						
1D	Tariyankulamakele	Sahodarage Walli of Tariyankulama	Jungle fit for paddy	1	3 33	17.50
1E	Do.	H. Kapuwa of Tariyankulama	do.	9	1 32	17.50
10B	Do.	K. Ukuwa of Tariyankulama	Jungle fit for garden	0	3 26	17.50
10E	Do.	—	Jungle fit for paddy	0	1 35	17.50
10D	Do.	R. Neela of Nelunkanniya	do.	0	1 23	17.50
10F	Do.	T. Tikirapediya of Tariyankulama	do.	2	0 33	17.50
15B	Do.	S. Pulinguwa of Bandiyalankulama	Jungle fit for garden	0	1 9	17.50
Final village plan 166. Village—Kattamankulama in Kende korale.						
2F	Wiragahamukalana alias Kattamankulamakele	Punchirala Arachchi and 5 others	Low jungle	8	3 28	17.50
2G	Do.	Malhamy Vel-Vidane and 5 others	do.	6	0 25	17.50
2H	Do.	B. Appurala of Mankadawala	do.	4	0 18	17.50
2I	Mahawela	—	Paddy field, encroachment by Punchirala Arachchi and 5 others	2	2 21	20
Final village plan 251. Village—Kudawewa in Kanadara korale.						
1H	Kudawewakele	L. Anthony of Mihintale	Jungle fit for paddy	4	2 6	18
Final village plan 252. Village—Iluppakanniya in Kanadara korale.						
7s	Iluppakanniyakele	L. Anthony of Mihintale	Jungle fit for paddy	0	3 26	18
Final village plan 254. Village—Mahakalattewa in Kanadara korale.						
3T	Mahakalattewakele	M. Ponnamma of Mahakalattewa	Jungle fit for garden	0	3 28	20
3W	Do.	K. V. Theivana	do.	1	1 9	20
7U	Do.	K. Kanapathy of Kurundankulama	Forest fit for garden	2	1 16	20
7T	Do.	S. Nagappen, Vel-Vidane of Mahakalattewa	Forest fit for paddy	6	0 5	22
Final village plan 299. Village—Kumbukgahawewa in Nuwaragam korale.						
3K	Kumbukgahawewakele	B. Nanhamy of Kubukgahawewa	Jungle	3	0 4	17†
3L	Do.	W. Kaluhamy of Kumbukgahawewa	Low jungle	7	0 35	17†
3M	Do.	A. Herathamy of Kumbukgahawewa	do.	7	3 33	17†

* Not for sale.

† These lots will be sold subject to the conditions that the owner or owners will pay such rates as may be fixed by Government in the future, and that there is no guarantee that the rates fixed will not exceed those now in force for other lands under the Kalawewa-Yoda-ela scheme. For the present the lots are subject to a rate of Rs. 2 per acre per annum. Water for these lots will be given for maha cultivation only.

Further particulars regarding these lots can be obtained from the Government Agent, North-Central Province, and their plans from the Surveyor-General.

Colonial Secretary's Office,
Colombo, August 16, 1919.

A. S. PAGDEN,
Acting Colonial Secretary.

No. 2,074, N.C. P.—The Government Agent, North-Central Province, will on Monday, October 27, 1919, at 1 P.M., at his office in the Anuradhapura Kachcheri, put up to auction, for sale or settlement, or will otherwise dispose of, the under-mentioned portions of Crown land, in accordance with the regulations of Government regarding land sales. Thirty-five allotments of land situated in the Hurulu and Kalagam palatas of the Nuwarakalawiya district of the North-Central Province.

Lot.	Name of Land.	Name of Applicant.	Description.	Extent.		Upset price per acre, Rs.
				A.	R. P.	
Preliminary plan 3,999. Village—Pahalagama in Uddiyankulama korale.						
899	Palugahalanda	H. Kadira of Kudakelegama	Jungle fit for paddy	2	0 8	20*
Preliminary plan 4,502. Village—Walahawiddawewa in Kalpe korale.						
2267	Diulgahalanda	M. Punchirala of Rasnakawewa	Jungle fit for paddy	3	3 39	15*
2267A	Migahaidama	V. Ranhamy, ex-Vel-Vidane of Walahawiddawewa	do.	1	0 7	15*
Preliminary plan 4,947. Village—Tikkanpotana in Mahapotana korale.						
1	Dambagahahena	K. W. M. Banda	Chena	4	0 15	15†
Preliminary plan 5,275. Village—Araluwewa in Uddiyankulama korale.						
1	Mailagahaidama	B. Dingiri Banda of Siwalakulama	Jungle	0	3 27	15*
3	Do.	K. Banda of Siwalakulama	Jungle fit for paddy	1	3 36	15*
Village—Tamarakulama in Uddiyankulama korale.						
4	Mailagahaidama	S. Kalu Banda of Siwalakulama	Jungle fit for paddy	1	0 3	17.50*
Preliminary plan 5,293. Village—Mahakiribbewa in Uddiyankulama korale.						
1	Mailagahaidama	N. M. Sinnatamby of Mahakiribbewa	Low jungle fit for paddy	1	0 8	15*
3	Akkarakumbura	—	Paddy field, encroachment by K. Levatamby	0	0 19	30*
Preliminary plan 5,318. Village—Maminiyawa in Maminiya korale.						
1	Kongahahena	B. S. I. Mudiyanse and another of Maminiyawa	Jungle fit for paddy	4	1 22	25
2	Do.	—	Reservation for Heen-oya	1	3 36	—†
3	Etawahahena	I. H. Kiri Banda of Maminiyawa	Jungle fit for paddy	9	2 34	20
4	Do.	—	Reservation for Heen-oya	2	3 13	—†
5	Kongahahena alias Etawahahena	I. Banda Sahakara and 3 others of Maminiyawa	Jungle fit for paddy	5	2 21	20
6	Kongahahena	—	Paddy field, encroachment by Punchi Banda and others of Maminiyawa	1	0 4	20
7	Do.	—	Reservation for Heen-oya	2	1 5	—†
8	Siyambalagasyaya	W. A. Punchi Banda and 4 others of Maminiyawa	Jungle fit for paddy	9	1 25	20
9	Do.	—	do.	1	1 23	15
10	Do.	—	Reservation for Heen-oya	2	1 27	—†
11	Diulgahahena	D. Tikiri Appuhamy, Vel-Vidane, and 9 others of Maminiyawa	Jungle fit for paddy	9	3 28	20
12	Do.	—	do.	8	0 5	20.
Preliminary plan 5,329. Village—Periyakulama in Kalagam korale north.						
1	Palugahaidama	M. Punchirala of Periyakulama	Jungle	0	2 13	45
2	Do.	—	Reservation for ela	1	0 19	—†
3	Do.	M. Punchirala of Periyakulama	Jungle	0	1 18	35
Preliminary plan 5,330. Village—Madawala in Matombuwa korale.						
1	Dambagahaidama	R. G. Vela of Madawala	Jungle fit for paddy	0	3 33	22
2	Do.	S. Kotahaluwa of Madawala	do.	0	2 14	20
Preliminary plan 5,345. Village—Nawagaswewa in Kalagam korale south.						
1	Palugahahena	K. Punchirala of Kubukwewa	Jungle fit for paddy	1	1 10	15
2	Do.	—	Reservation for ela	0	1 28	—†
Preliminary plan 5,346. Village—Maminiyawa in Maminiya korale.						
1	Kongahahena	I. B. S. Mudiyanse and 8 others of Maminiyawa	Jungle	3	3 4	18
2	Meegahahena	I. Kiri Banda and another of Maminiyawa	do.	1	3 24	15
3	Do.	—	Reservation for Heen-oya	1	0 36	—†
Preliminary plan 5,357. Village—Hammillewa in Unduruwa korale.						
1	Dambagahahena	W. M. Kapurala and 3 others of Hammillewa	Jungle fit for paddy	1	3 21	15
2	Siyambalagahapittaniya	P. H. Herathamby of Gansaba Hammillewa	do.	0	3 39	20
3	Do.	—	Reservation for tank bund	0	1 3	—†
Preliminary plan 5,358. Village—Moragollegama in Unduruwa korale.						
1	Mahawihena Pallewela	alias E. Punchi Banda, Arachchi of Dambewatawana	Jungle fit for paddy	8	3 35	18

* These lots were advertised before (*vide Ceylon Government Gazette* No. 7,014 of May 30, 1919).

† This lot was advertised before (*vide Ceylon Government Gazette* No. 6,883 of June 22, 1917).

* Not for sale.

Further particulars regarding these lands can be obtained from the Government Agent, North-Central Province, and their plans from the Surveyor-General.

No. 2,075, N.C. P.—The Government Agent, North-Central Province, will on Tuesday, November 4, 1919, at 1 p.m., at his office in the Anuradhapura Kacheheri, put up to auction for sale or settlement, or will otherwise dispose of, the under-mentioned portions of Crown land, in accordance with the regulations of Government regarding land sales. Forty-seven allotments of land situated in the Hurulu and Kalagam palatas of the Nuwarakalawiya district of the North-Central Province.

Lot.	Name of Land.	Preliminary plan 5,380. Village—Padiketuwewa in Ulagalla korale.	Name of Applicant.	Description.	Extent.			Upset price per acre, Rs.
					A.	R.	P.	
1	Mahawela <i>alias</i> Kadurugas-pitiywela		—	Paddy field, encroachment by Kiriya Vel-Vidane and 4 others	0	1	20	30
2	Do.		Kapurala Vel-Vidane of Padiketuwewa	Paddy field, encroachment by Kapurala Vel-Vidane	2	1	2	30
3	Mahawelalangkaele		do.	Jungle fit for paddy	0	3	24	15
4	Mahawela <i>alias</i> Kadurugas-pitiywela and Mahawelalangkaele		—	Reservation for tank bund	1	2	36	—*
5	Mahawela <i>alias</i> Kadurugas-pitiywela		—	Paddy field, encroachment by Kanda of Kurapaiyawa	0	0	16	30
6	Do.		—	Paddy field, encroachment by Seerala of Mawatawela	0	3	12	30
7	Do.		—	Paddy field, encroachment by K. Kapurala of Padiketuwewa and another	1	0	13	30
8	Mahawelalangkaele		—	Jungle fit for paddy	0	1	0	15
9	Do.		—	Reservation for tank bund	0	2	5	—*
Preliminary plan 5,383. Village—Indunugala in Kalagam korale south.								
1	Godakiralagahahena		D. Kirihamy, Korala of Eppawala	Chena	0	1	24	20
Preliminary plan 5,384. Village—Pallekagama in Kalagam korale south.								
1	Diulgahahena		W. Banda of Pallekagama	Chena	1	0	0	20
2	Do.		—	Reservation for minor road	0	1	15	—*
Preliminary plan 5,386. Village—Miwewa in Kiralowa korale.								
1	Dambagaha-akkare		R. Samara and 2 others of Miwewa	Jungle fit for paddy	2	0	11	15
2	Do.		—	Reservation for road	0	0	22	—*
Preliminary plan 5,387. Village—Kadurugaswewa in Unduruwa korale.								
1	Dambagahahena		K. Bakira Panikkiya and another of Kadurugaswewa	Jungle fit for paddy	2	0	7	15
2	Do.		—	Reservation for ela	0	0	22	—*
Preliminary plan 5,390. Village—Galnewa in Negampaha korale.								
1	Arugalapaulayaya or Vehenkattuwa		H. K. M. Dingiri Appu and 2 others	Jungle	4	0	25	17.50
2	Do.		—	Reservation for road	0	0	17	—*
Preliminary plan 5,391. Village—Marasinghamillewa in Kiralowa korale.								
1	Karandagahapillewa or Dambagahakele		A. Ukku Banda and another	Jungle	0	3	15	25
2	Do.		do.	Paddy field	0	0	29	20
Preliminary plan 5,393. Village—Pahalawalaswewa in Negampaha korale.								
1	Palugahakatuwa		W. Ukku Banda Sahakara of Walaswewa	Jungle	1	0	1	25
2	Dedureyaya		K. Kapurala and another of Walaswewa	do.	1	3	37	25
3	Dedurehena		—	do.	0	2	37	15
4	Do.		W. Ukku Banda Sahakara	do.	0	3	25	15
5	Do.		—	Reservation for Yoda-ela bund	0	3	25	—*
6	Do.		—	Open land	0	3	24	15
7	Do.		—	Reservation for tank bund	0	0	32	—*
Preliminary plan 5,394. Village—Pahalawalaswewa in Negampaha korale								
1	Andaragasyaya		A. Kapurala of Walaswewa	Jungle	1	0	6	15
2	Do.		—	Reservation for Yoda-ela	0	2	37	—*
3	Do.		W. M. Kapurala and another	Jungle	3	3	36	16
4	Do.		—	Reservation for cart track	0	0	36	—*
5	Do.		—	Reservation for tank bund	0	0	16	—*
6	Kuruweehenewela		—	Paddy field, encroachment by K. Kapurala and others of Walaswewa	0	1	0	20
7	Do.		—	do.	0	0	14	20
Preliminary plan 5,397. Village—Manewa in Kelagam korale north.								
1	Dambageidama		K. Kapurala Vedarala and another	Jungle	1	3	29	15
Preliminary plan 5,399. Village—Machchagama in Kalagam korale north.								
1	Hurigahaidama		—	Jungle fit for paddy	0	1	17	15
Village—Manewa in Kalagam korale north.								
2	Hurigahaidama		U. Keerala and others of Manewa	do.	1	0	0	15
3	Ehetugahaidama		K. A. Banda and 2 others of Manewa	do.	1	3	19	15
4	Hurigahaidama		R. W. A. Banda and 3 others of Manewa	Jungle	3	3	12	17.50
5	Keeriyagahaidama		K. Banda and another of Manewa	do.	2	0	5	15
6	Do.		—	—	—	—	—	—
7	Talgahahena		—	Resevation for tank bund	0	1	10	—*
			—	do.	0	2	22	—*

Lot.	Name of Land.	Name of Applicant.	Description.	Extent.		Upset price per acre, Rs.
				A.	R. P.	
8	Talgahahena	—	Jungle	1	2 17	15
9	Do.	R. K. Keerala of Manewa	do.	3	2 36	15
10	Do.	—	do.	1	0 32	15
11	Do.	—	Reservation for path	0	2 9	—*
21	Puranawatta	R. Dingiri Banda and 3 others	Old coconut garden	1	0 20	30

* Not for sale.

Further particulars regarding these lands can be obtained from the Government Agent, North-Central Province, and their plans from the Surveyor-General.

Colonial Secretary's Office,
Colombo, August 19, 1919.

A. S. PAGDEN,
Acting Colonial Secretary.

No. 2,076, N.C. P.—The Government Agent, North-Central Province, will on Friday, November 7, 1919, at 1 P.M., at his office in the Anuradhapura Kacheheri, put up to auction, for sale or settlement, or will otherwise dispose of, the under-mentioned portions of Crown land, in accordance with the regulations of Government regarding land sales. Twenty-one allotments of land situated in the Nuwaragam, Hurulu, and Kalagam palatas of the Nuwarakalawiya district of the North-Central Province.

Lot.	Name of Land.	Name of Applicant.	Description.	Extent.		Upset price per acre, Rs.
				A.	R. P.	
Preliminary plan 5,319. Village—Pahalakayinattama in Uddiyankulama korale.						
1	Kumbukgahaidama	N. Kirihami of Kayinattama	High jungle fit for paddy	3	0 33	19
2	Do.	—	Reservation for stream	1	1 18	—*
3	Do.	K. Ranhami of Kayinattama	High jungle fit for paddy	4	1 0	19
4	Panakkagahaidama	P. Silamburala of Kayinattama	do.	0	3 27	22.50
Preliminary plan 5,400. Village—Manewa in Kalagam korale north.						
1	Weeragahaidama	R. Thewahamy, Vel-Vidane of Manewa	Jungle fit for paddy	2	0 25	20
2	Do.	—	Reservation for Yoda-ela	0	0 37	—*
Preliminary plan 5,401. Village—Musnawa in Negampaha-korale.						
1	Kongahaidama or Siyambalagahayaya	Ranhami Korala of Kubukwewa	Low jungle	2	0 13	15
Final village plan 9. Village—Nellyyagama in Kalagam korale north.						
2D	Keeriyagahahena	B. P. Pina and 7 others of Hammillewa	Chena fit for paddy	4	0 19	15
6C	Helambagahahena	Sudana Vel-Panikkiya	Chena	1	3 21	15
Final village plan 155. Village—Gonewa in Kende korale.						
1F	Gonewakele	K. N. Ukku Naide and 5 others	Jungle	8	0 20	18
1I	Do.	K. Sinna, Vel-Vidane, and 3 others of Mahawewa	do.	3	3 35	18
Final village plan 214. Village—Mahabellankadawala in Nuwaragam korale.						
1I	Mahabellankadawala-kele	Badderala Vel-Vidane and another of Kudabellankadawala	Forest	6	0 27	19
Final village plan 257. Village—Ponnawarakulama in Kanadara korale.						
1K	Ponnawarakulama-kele	V. de Costa of Anuradhapura	Forest fit for paddy	15	0 20	53
1L	Do.	—	do.	1	2 10	53
1O	Do.	S. Sinniah of Anuradhapura	Forest fit for garden	3	0 1	53
1P	Do.	R. H. Haramanis Appuhamy of Anuradhapura	do.	8	3 22	53
1S	Do.	K. Nallamma of Anuradhapura	Forest	5	3 2	53
1T	Do.	—	Chena, leased to M. Kaduruwel	7	0 9	53
10D	Do.	Rasamma of Anuradhapura	Jungle fit for garden	3	3 28	54
Final village plan 402. Village—Kunchikulama in Ulagalla korale.						
12A	Ellagalamukalana or Weeragaha-akkaraya	K. V. Kadiravela and 3 others of Kudakanumulla	Forest	0	2 37	22.50
Final village plan 407. Village—Atawirawewa in Ulagalla korale.						
1E	Ellagalamukalana or Weeragaha-akkaraya	K. V. Kadiravela and 3 others of Kudakanumulla	Forest	7	1 24	18.50

* Not for sale.

Further particulars regarding these lands can be obtained from the Government Agent, North-Central Province, and their plans from the Surveyor-General.

Colonial Secretary's Office,
Colombo, August 19, 1919.

A. S. PAGDEN,
Acting Colonial Secretary.

LAND SALES BY THE SETTLEMENT OFFICER.

NORTH-WESTERN PROVINCE.

No. 5,228, S. O.—On Monday, October 6, 1919, at 12 noon, the Land Settlement Officer will put up for sale or settlement, at Kuliyaipitiya, the under-mentioned portions of Crown land, on the terms authorized by Government. Two allotments of land situated in the Katugampola korale north of Katugampola hatpattu division of the Kurunegala District of the North-Western Province.

Lot.	Name of Land.	Name of Claimant.	Description.	Extent.	
				A.	R. P.
J 68	Hennmulla estate	E. L. F. de Soyza	Garden and chena	122	1 31
O 68	Do.	do.	do.	66	3 8

NOTE.—An area of 1 square chain more or less out of each lot will be excluded from the sale as a reservation for the tank bund.

Upset price at Rs. 45 per acre. Further information regarding these lands can be obtained from the Land Settlement Officer, and plans of them from the Surveyor-General.

Colonial Secretary's Office,
Colombo, August 19, 1919.

A. S. PAGDEN,
Acting Colonial Secretary.

LAND ACQUISITION NOTICES.

HAVING been duly directed by the Governor, with the advice of the Executive Council, acting under the provisions of "The Land Acquisition Ordinance of 1876," section 6, to take order for the acquisition of the following lands, required for a public purpose, namely, for the improvement of the present site of the Jaltara Boys' School, to wit:—

Lot.	Name of Land.	Description.	Name of Claimant.	Extent.	
				A. R. P.	
1	Uduwilalanda	Coconut garden	Crown	0	1 20
2	Do.	do.	do.	0	0 1·7
3	Do.	do.	A. Punchi Nona Hamy	0	0 20·2
4	Do.	do.	B. Carlina Perera, &c.	0	1 39·9

I hereby give public notice, as required by section 7, that the Government proposes to take possession of the lands. All persons interested in the aforesaid lands are hereby required to appear personally or by agent before me at this office on September 15, 1919, at 12 noon, and to state the nature of their respective interests in the lands, and the amount and particulars of their claims to compensation for such interests.

The Kachcheri,
Colombo, August 18, 1919.

J. G. FRASER,
Government Agent.

HAVING been duly directed by the Governor, with the advice of the Executive Council, acting under the provisions of "The Land Acquisition Ordinance of 1876," section 6, to take order for the acquisition of the following land, required for a public purpose, namely, a school, to wit:—

Lot.	Name of Land.	Description.	Name of Claimant.	Extent.	
				A. R. P.	
24	Medagoda	Chena	Liyanage Singho and others of Gombaddala	0	2 10

I hereby give public notice, as required by section 7, that the Government proposes to take possession of the land. All persons interested in the aforesaid land are hereby required to appear personally or by agent before me at the Village Committee Bungalow, Mulatiyana, on October 3, 1919, at 10 A.M., and to state the nature of their respective interests in the land, and the amount and particulars of their claims to compensation for such interests.

Matara Kachcheri,
August 11, 1919.

T. REID,
Assistant Government Agent.

HAVING been duly directed by the Governor, with the advice of the Executive Council, acting under the provisions of "The Land Acquisition Ordinance of 1876," section 6, to take order for the acquisition of the following land, required for a public purpose, namely, a public latrine, to wit:—

Lot.	Name of Land.	Description.	Name of Claimant.	Extent.	
				A. R. P.	
1	Tembiliyagahawatta or Sinnaudayaltotam	Garden	S. A. Dairis Appu and others	0	0 2·3

I hereby give public notice, as required by section 7, that the Government proposes to take possession of the land. All persons interested in the aforesaid land are hereby required to appear personally or by agent before me at Weligama Resthouse on October 8, 1919, at 10 A.M., and to state the nature of their respective interests in the land, and the amount and particulars of their claims to compensation for such interests.

Matara Kachcheri,
August 11, 1919.

T. REID,
Assistant Government Agent.

HAVING been duly directed by the Governor, with the advice of the Executive Council, acting under the provisions of "The Land Acquisition Ordinance of 1876," section 6, to take order for the acquisition of the following land, required for a public purpose, namely, a public latrine, to wit:—

Lot.	Name of Land.	Description.	Name of Claimant.	Extent.	
				A. R. P.	
1	Walawwewatta	Garden	Mr. C. H. Ernst and others of Matara	0	0 4·75

I hereby give public notice, as required by section 7, that the Government proposes to take possession of the land. All persons interested in the aforesaid land are hereby required to appear personally or by agent before me at Matara Kachcheri on September 16, 1919, at 11 A.M., and to state the nature of their respective interests in the land, and the amount and particulars of their claims to compensation for such interests.

Matara Kachcheri,
August 11, 1919.

T. REID,
Assistant Government Agent.

HAVING been duly directed by the Governor, with the advice of the Executive Council, acting under the provisions of "The Land Acquisition Ordinance of 1876," section 6, to take order for the acquisition of the following land, required for a public purpose, namely, a public latrine, to wit:—

Lot.	Name of Land.	Description.	Name of Claimant.	Extent.	
				A. R. P.	
1	Issarahawatta	Garden	Gan-Arachchige Siddonachchele and others of Karawidiya	0	0 6·4

I hereby give public notice, as required by section 7, that the Government proposes to take possession of the land. All persons interested in the aforesaid land are hereby required to appear personally or by agent before me at Weligama Resthouse on October 8, 1919, at 10 A.M., and to state the nature of their respective interests in the land, and the amount and particulars of their claims to compensation for such interests.

Matara Kachcheri,
August 11, 1919.

T. REID,
Assistant Government Agent.