

# Ceylon Government Gazette

Published by Authority.

No. 7,048 — FRIDAY, AUGUST 29, 1919.

## Part III.—Lands.

Separate paging is given to each Part in order that it may be filed separately.

	PAGE		PAGE		PAGE
Land Settlement Notices :—		Land Sales by the Government Agents :—		Land Sales by the Settlement Officer :—	
Preliminary Notices ..	.. 1305	North-Western Province ..	.. —	Northern Province ..	.. —
Final Orders ..	.. 1307	North-Central Province ..	.. 1358	Eastern Province ..	.. —
Land Sales by the Government Agents :—		Province of Uva ..	.. —	North-Western Province ..	.. 1360
Western Province ..	.. —	Province of Sabaragamuwa ..	.. —	North-Central Province ..	.. —
Central Province ..	.. 1355	Land Sales by the Settlement Officer :—		Province of Uva ..	.. —
Southern Province ..	.. 1356	Western Province ..	.. —	Province of Sabaragamuwa ..	.. 1363
Northern Province ..	.. —	Central Province ..	.. —	Land Acquisition Notices ..	.. 1364
Eastern Province ..	.. —	Southern Province ..	.. —	Land Resumption Notices ..	.. —

### PRELIMINARY NOTICES.

#### Colombo Notice No. 7,347.

##### Notice under "The Waste Lands Ordinances of 1897, 1899, 1900, and 1903."

TAKE notice that unless within three months from August 29, 1919, the persons, if any, who claim any interest in the land hereinafter mentioned appear before the Assistant Government Agent of the Colombo and Negombo Districts of the Western Province, at his office in Colombo, and make claim in person or in writing to the said land or to some interest therein :

Such Assistant Government Agent, in pursuance of the powers in him vested by the said Ordinances, will declare by writing under his hand that the said land, to which no claim has been made, is the property of the Crown.

#### Description of the Land referred to.

G. S. WODEMAN,

Assistant Government Agent.

The following lot situated in the village of Mugurugampola Handurumulla, in Udugaha pattuwa of Hapitigam korale in the Negombo District, of the Western Province, as described in the annexed diagram :—

Preliminary plan 16,495.

Lot.	Name of Land.	Extent, A. R. P.
1	Galahitiyamottawa	4 2 17

and bounded as follows : on the north-east by lands depicted in title plans 53,736, 269,271, and 53,736 and footpath from road to village ; on the south-east by Galagawatta claimed by Girigoris Appu and others ; and on the north-west by lands depicted in title plans 258,210 and 257,065.

[For Diagram see page 1305.]

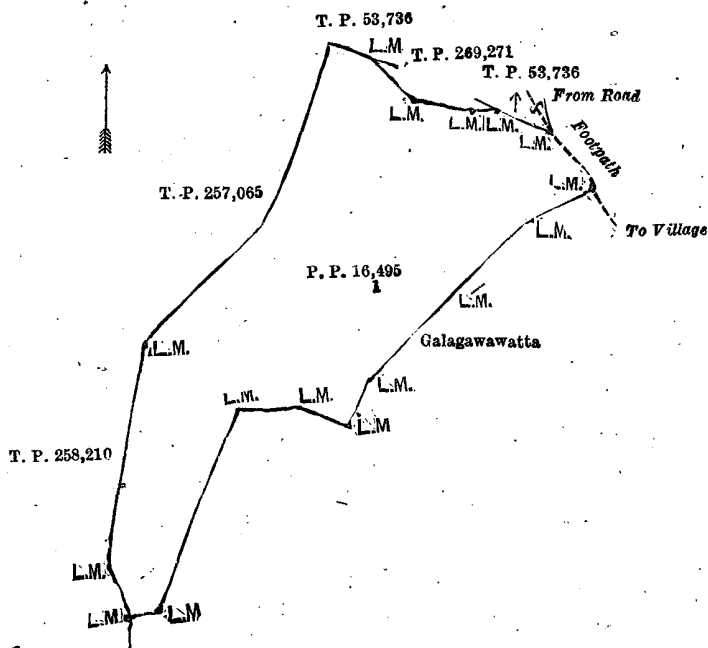
#### Kalutara Notice No. 7,348.

##### Notice under "The Waste Lands Ordinances of 1897, 1899, 1900, and 1903."

TAKE notice that unless within three months from August 29, 1919, the persons, if any, who claim any interest in the lands hereinafter mentioned or in any one or more of such lands appear before the Assistant Government Agent of the Kalutara District, at his office at Kalutara, and make claim to the said lands or any of them or to some interest therein :

Such Assistant Government Agent, in pursuance of the powers in him vested by "The Waste Lands Ordinances of 1897, 1899, 1900, and 1903," will declare by writing under his hand that the said lands, or such of them as to which no claim has been made, are the property of the Crown.

T. A. HODSON,  
Assistant Government Agent.



Surveyor-General's Office,  
Colombo, April 7, 1919.

Scale of 4 Chains to an Inch.

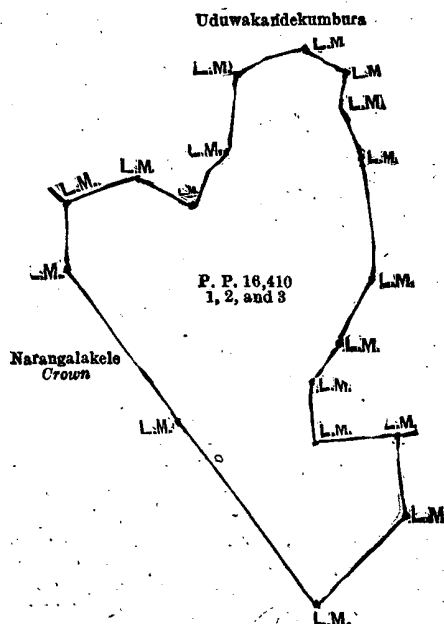
C. H. VINCE,  
for Surveyor-General.

*Description of the Lands referred to.*

The following lots situated in the village of Kalugala, in Maha pattuwa south of Pasdun korale east, of the Kalutara District, in the Western Province, as described in the annexed diagram:—

Lot	Name of Land.	Preliminary plan 16,410.	Extent, A. R. P.
1	Uduwakandehena ..	.. .. .	1 3 0
2	Do.	.. .. .	1 0 10
3	Uduwakandehena <i>alias</i> Narangalakele	.. .. .	1 3 9
			4 2 19

and bounded as follows: on the north by Uduwakandekumbura claimed by G. Bastian and others; on the east by Uduwakandekumbura claimed by G. Bastian and others, Narangalakele claimed by the Crown; on the south and west by Narangalakele claimed by the Crown.



Surveyor-General's Office,  
Colombo, May 20, 1919.

Scale of 4 Chains to an Inch.

C. H. VINCE,  
for Surveyor-General.

**FINAL ORDERS.****Mannar S. O. No. 35.****Order under Section 4, Sub-section (1), of "The Waste Lands Ordinances of 1897, 1899, 1900, and 1903," admitting Land to be Private Property.**

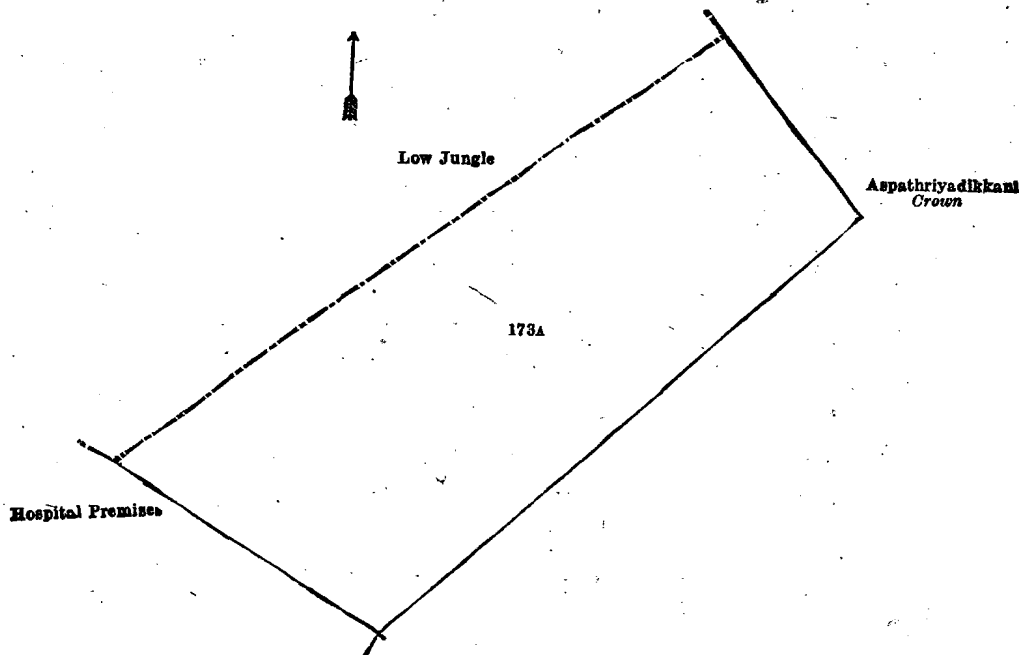
In the matter of the land commonly called or known as Attalaikulamtarai, situate in Sinnakadai division of Mannar town of Mannar East in Mannar island of the Mannar District, in the Northern Province, and of "The Waste Lands Ordinances of 1897, 1899, 1900, and 1903."

WHEREAS in pursuance of section 1 of the said Ordinances it was duly notified on the 24th day of August, 1917, that if no claim to the land commonly called or known as Attalaikulamtarai, situate in Sinnakadai division of Mannar town of Mannar East in Mannar island of the Mannar District, in the Northern Province, containing in extent 2 roods, and shown as lot 173A in the plan of Sinnakadai division of Mannar town survey and in the annexed diagram, was made to John Murray Davies, Special Officer appointed under section 28 of the said Ordinances, within the period of three months from the date specified in such notice, such land would be declared the property of the Crown, and dealt with on account of the Crown (*vide* Notice No. 6,512):

And whereas Anthony Pillai Chelliah on behalf of his mother Anthony Pillai Anamma made claim thereto, and I, John Murray Davies, the aforesaid Special Officer, made due inquiry into such claim, and whereas the said Anthony Pillai Chelliah, as representative of his mother, and I came to an agreement in writing dated the 19th day of December, 1917, whereby it was agreed that he should be declared the owner of the said land, I do hereby admit the said Anthony Pillai Chelliah to be the owner of the said land, as more fully described herein below, under section 4, sub-section (1), of the said Ordinances.

*Description of the Land referred to.*

The land commonly called or known as Attalaikulamtarai, situated in Sinnakadai division of Mannar town of Mannar East in Mannar island of the Mannar District, in the Northern Province, containing in extent 2 roods, and shown as lot 173A in the plan of Sinnakadai division of Mannar town survey and in the annexed diagram; and bounded as follows: on the north by low jungle claimed by B. Anthonipillai; on the east by Aspathriyadikkani to be declared the property of the Crown under the Waste Lands Ordinances; on the south by Aspathriyadikkani to be declared the property of the Crown under the Waste Lands Ordinances; on the west by Hospital premises to be declared the property of the Crown under the Waste Lands Ordinances; low jungle claimed by B. Anthonipillai.



Surveyor-General Office,  
Colombo, April 8, 1919.

Scale of 1 Chain to an Inch.

C. R. LUNDIE,  
for Surveyor-General.

June 13, 1919.

J. M. DAVIES,  
Special Officer.

**Mannar S. O. No. 36.****Order under Section 4, Sub-section (1), of "The Waste Lands Ordinances of 1897, 1899, 1900, and 1903," declaring Land to be Crown Property.**

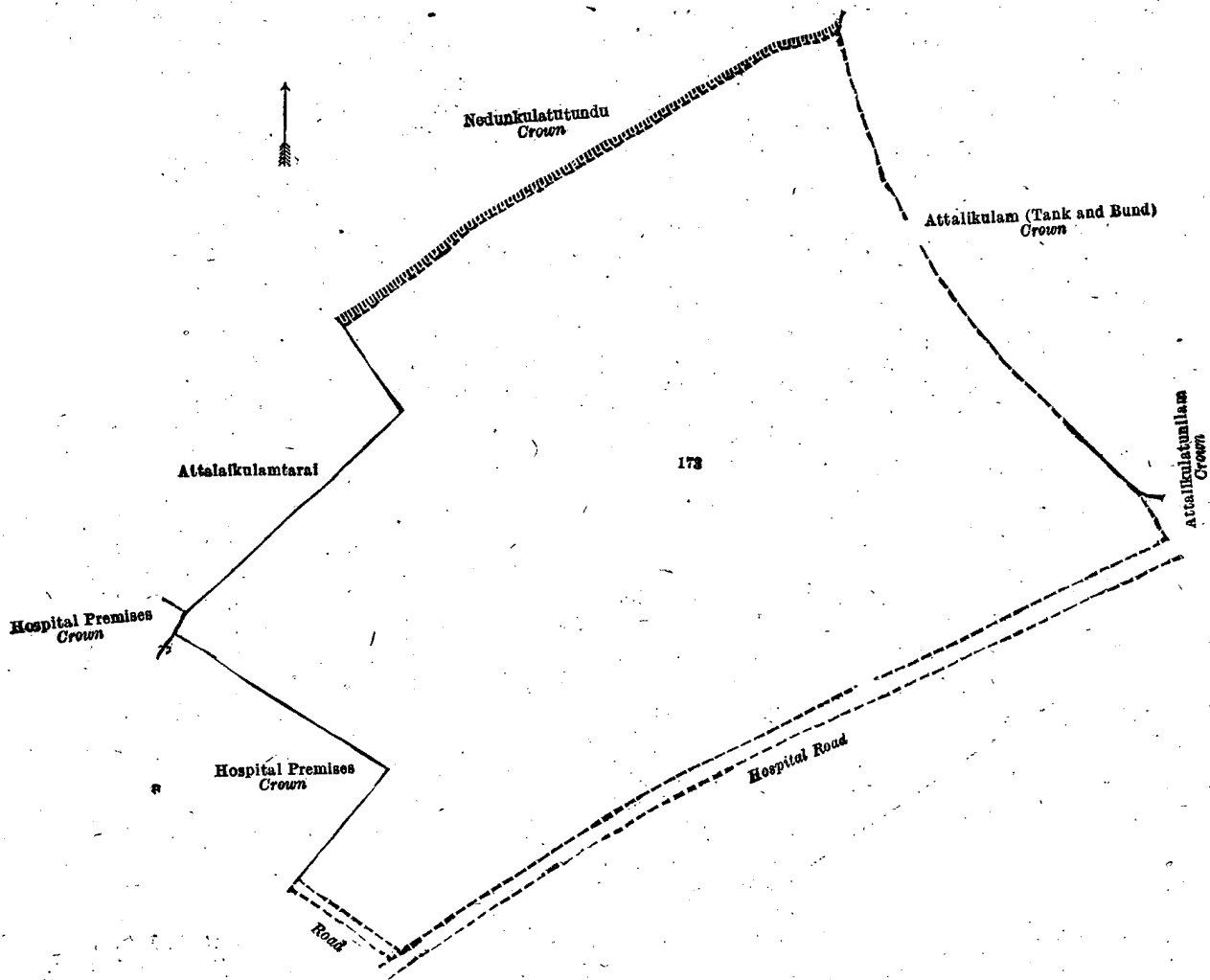
In the matter of the land commonly called or known as Aspathriyadikkani, situate in Sinnakadai division of Mannar town of Mannar East in Mannar island of Mannar District, in the Northern Province, and of "The Waste Lands Ordinances of 1897, 1899, 1900, and 1903."

WHEREAS in pursuance of section 1 of the said Ordinances it was duly notified on the 24th day of August, 1917, that if no claim to the land commonly called or known as Aspathriyadikkani, situate in Sinnakadai division of Mannar town of Mannar East in Mannar island of Mannar District, in the Northern Province, containing in extent 5 acres 2 roods and 12·57 perches, and shown as lot 173 in the plan of Sinnakadai division of Mannar town survey and in the annexed diagram, was made to John Murray Davies, Special Officer appointed under section 28 of the said Ordinances, within the period of three months from the date specified in such notice, such land would be declared the property of the Crown, and dealt with on account of the Crown (*vide* Notice No. 6,512):

And whereas Anthonypillai Chelliah on behalf of his mother Anthonypillai Anamma made claim thereto, and whereas the said claimant, as representative of the said Anthonypillai Anamma, came to an agreement in writing dated the 19th day of December, 1917, whereby in consideration of his being declared the owner of  $\frac{1}{2}$  an acre more or less of lot 173 of the notice and of the plan of Sinnakadai division, Mannar town survey, now shown as lot 173A on the same plan, he withdrew claim to the above-mentioned lot 173 of this order, I, John Murray Davies, the aforesaid Special Officer, under and by virtue of the powers vested in me in that behalf by section 4 of the said Ordinances, do hereby on this 13th day of June, 1919, order and declare, under section 4, sub-section (1), of the said Ordinances, that the said land, as more fully described herein below, is the property of the Crown.

*Description of the Land referred to.*

The land commonly called or known as Aspathriyadikkani, situated in Sinnakadai division of Mannar town of Mannar East in Mannar island of the Mannar District, in the Northern Province, containing in extent 5 acres 2 roods and 12·57 perches, and shown as lot 173 in the plan of Sinnakadai division of Mannar town survey and in the annexed diagram, and bounded as follows: on the north by Nedunkulatutundu to be declared the property of the Crown under the Waste Lands Ordinances; on the east by Attalikulam (tank and bund) to be declared the property of the Crown under the Waste Lands Ordinances, Attalikulatunilam to be declared the property of the Crown under the Waste Lands Ordinances; on the south by the Hospital road; on the west by a road, Hospital premises to be declared the property of the Crown under the Waste Lands Ordinances, Attalaikulamtarai to be declared the property of Anthony Pillai Chelliah under the Waste Lands Ordinances.



Surveyor-General's Office,  
Colombo, April 8, 1919.

Scale of 2 Chains to an Inch.

C. R. LUNDIE,  
for Surveyor-General.

June 13, 1919.

J. M. DAVIES,  
Special Officer.

**Mannar S. O. No. 37.**

**Order under Section 2 of "The Waste Lands Ordinances of 1897, 1899, 1900, and 1903,"  
declaring Lands to be Crown Property.**

In the matter of the lands commonly called or known as open land (road and road reservation), Uppukula (tank and part of its bund), &c., situate in the Uppukulam division of Mannar town of Mannar East, in Mannar island, in the Mannar District, in the Northern Province, and of "The Waste Lands Ordinances of 1897, 1899, 1900, and 1903."

THE notice required by section 1 of "The Waste Lands Ordinances of 1897, 1899, 1900, and 1903," having been duly published in manner prescribed by that section in respect of the above-named lands (*vide* Notice No. 6,506), and no claim having been made to the said lands or to any interest therein within the period of three months from the date specified in

the said notice, I, John Murray Davies, Special Officer, appointed under section 28 of the said Ordinances, under and by virtue of the powers vested in me in that behalf by section 2 of the said Ordinances, do hereby on this 15th day of April, 1919, order and declare that the said lands, as more fully described herein below, situate in the Uppukulam division of Mannar town of Mannar East, in Mannar island, in the Mannar District, in the Northern Province, and shown as lots 1, 47, 48, 50½, 51, 51B, 52, 81, 82, 83, 83A, 90, 111, 113, 116, 117, 118, 119, 120, 120½, 122, 124, 126, 127A, 127B, 129, 130, 131, 133½, 134, 14, 23A, 23D, 53, 54, 73, 93, 100, 95, 101, 121, 80A, 21B, 22, 22A, 23B, 23C, 23C1, 23C2, 24A, 24B, 27, 28, 28½, and 27C in the Uppukulam division of Mannar town survey and in the annexed diagrams, and containing in extent 46 acres 1 rood and 16 84 perches, are the property of the Crown.

*Description of the Lands referred to.*

The following lots situated in Uppukulam division of Mannar town of Mannar East, in Mannar island, in the Mannar District, in the Northern Province, as described in the annexed diagrams :—

I.—Plan of Uppukulam division, Mannar town survey.

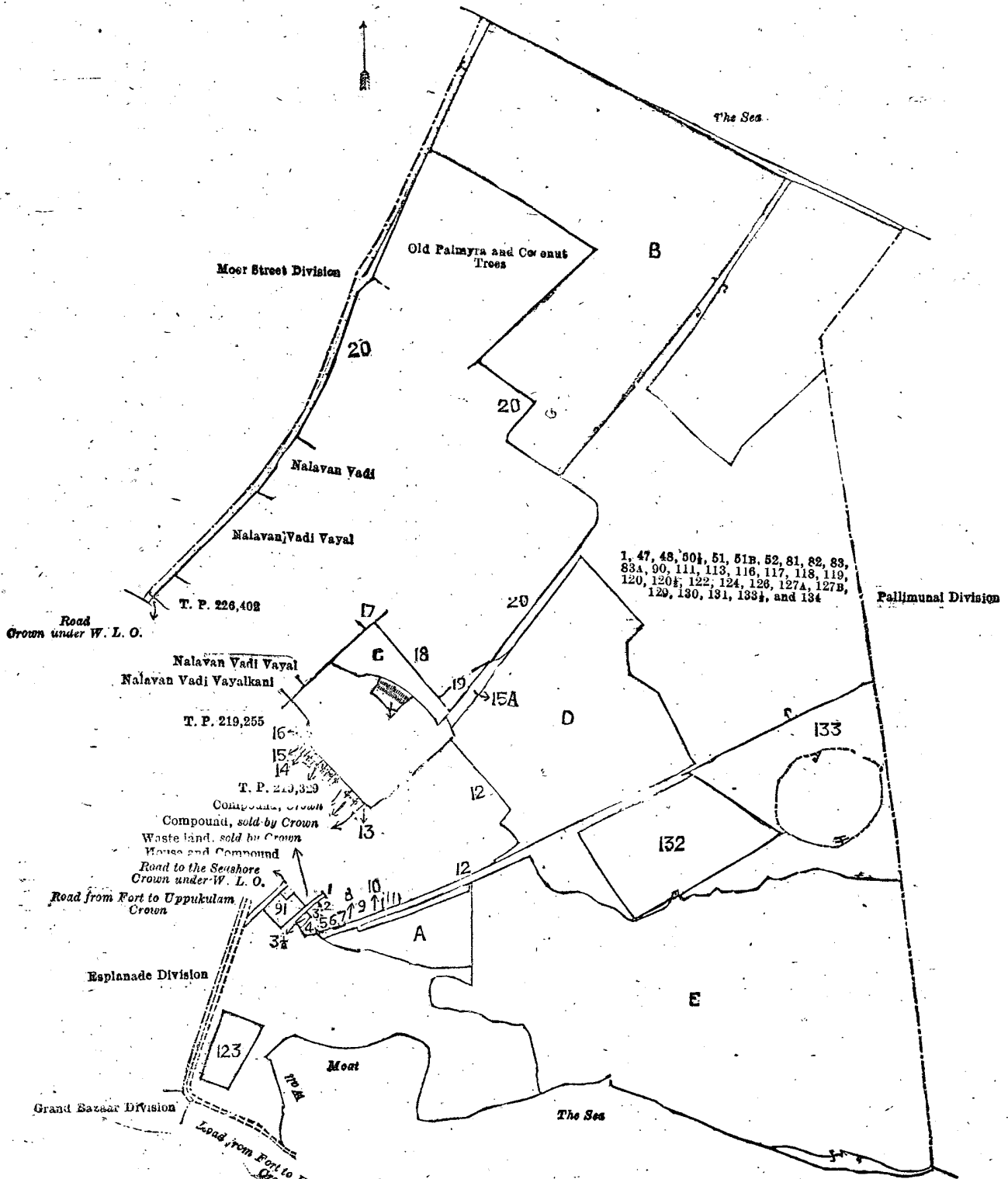
Lot.	Name of Land.	Extent.	A.	R.	P.	Lot.	Name of Land.	Extent.	A.	R.	P.
1	Open land (road and road reservation)	..	1	1	10 59	118	Vannakkulam (tank and bund)	4	3	32	21
47	Uppukula (tank and part of its bund)	..	3	0	34 50	119	Road to Pallimunai	..	0	3	28 75
48	Open land	..	0	1	32 25	120	Open land	..	5	3	33 84
50½	Do.	..	0	0	4 95	120½	Moat embankment	..	0	2	6 90
51	Road to the seashore	..	1	1	11 17	122c	Road to resthouse	..	0	0	2 81
51B	Do.	..	0	0	5 72	124	Athanakaraikulam (tank and bund)	..	3	0	31 95
52	Road on bund	..	0	0	30 37	126	Open land	..	0	1	7 72
81	Open land	..	0	0	38 65	127A	Waste land	..	0	0	17
82	Gala land	..	0	1	12 28	127B	Do.	..	0	0	3 75
83	Open land (road reservation)	..	0	0	1 72	129	Tank and bund	..	0	2	26 68
83A	Do. ( do. )	..	0	0	2 25	130	Open land	..	0	0	14 87
90	Lane	..	0	0	8 13	131	Do. (road reservation)	..	0	1	5 93
111	Open land (road reservation)	..	0	0	30 64	133½	Do.	..	2	0	35 21
113	Open land	..	14	0	6 09	134	Palkulam (tank and bund)	..	0	2	10 87
116	Foreshore	..	0	1	33 68				43	3	1 91
117	Open land	..	2	0	0 43						

and bounded as follows : on the north by the sea ; on the east by Pallimunai division ; on the south by the sea, moat, wall, the road from Uppukulam to Fort belonging to the Crown, the Grand Bazaar division ; on the west by the esplanade division, the road from Fort to Uppukulam belonging to the Crown, road to the seashore to be declared the property of the Crown under the Waste Lands Ordinances, house and compound claimed by Kasinather Mailwaganam and others, lane to be declared the property of the Crown under the Waste Lands Ordinances, T. P. 217,642, house and compound claimed by Eramuthu Ummah, a compound containing six 5-year old coconut trees, T. P. 109,124, waste land claimed by Eramuthu Ummah, house and compound claimed by Baaputurai Seguthavidu and others, house and compound claimed by Anachi Anthony, lane to be declared the property of the Crown under the Waste Lands Ordinances, house and compound claimed by Sultan Marikar Kappali, lane to be declared the property of the Crown under the Waste Lands Ordinances, house and compound claimed by the heirs of Muniandi M. Sumapillai (wife), paddy field claimed by the heirs of Kasinather Sinnathamby, road to the seashore to be declared the property of the Crown under the Waste Lands Ordinances, waste land sold by Crown, compound sold by Crown, compound claimed by the Crown, T. P. 219,329, part of a temporary hut and compound leased from the Crown, road from Fort to Uppukulam belonging to the Crown, part of T. P. 219,255, Nalawanvadiyalkani claimed by A. S. A. Mohamado Assena Marakar, Nalawanvadiyaval (private), Nalawanvadi claimed by Aliar Mohamadu Assena Marakar, high land in low jungle with old palmyra claimed by Kasinathar Mailwaganam, paddy field and high land claimed by ditto, high land in low jungle with old palmyra claimed by ditto, old palmyra and coconut trees claimed by Sinnathamby Casim and shareholders, high land in low jungle with old palmyra claimed by Kasinathar Mailwaganam, Nalawanvadi claimed by Aliar Mohamad Assena Marakar ; Nalawanvadiyaval (private), T. P. 226,402, road to be declared the property of the Crown under the Waste Lands Ordinances, the Moor street division.

NOTE.—The following lots lying within the above boundaries are excluded from this part of the order, and no part of their aggregate acreage of 89 acres and 3 43 perches is included in the acreage of 43 acres 3 roods and 1 91 perches given above:—

Plan of Uppukulam division, Mannar town survey.

Lot.	Name of Land.	Extent.	A.	R.	P.	Lot.	Name of Land.	Extent.	A.	R.	P.
49	Mariamman Kovil (Hindu temple and premises)	..	0	0	36 96	B 114	Pandakasalikadu	..	4	1	20 31
83B	Part of T. P. 109,124	..	0	0	1 06	B 114A	Do.	..	5	0	0
123	Resthouse and premises	..	0	3	9 81	B 115	Cremation ground	..	0	1	24 96
A 124A	Athana Karaikulam (tank and bund) (part of T. P. 226,400)	..	0	0	0 05	C 50	Open land	..	1	0	1 03
A 125	Part of temporary hut and compound	..	0	0	12 60	C 50A	Do.	..	0	0	1
51A	Road to the seashore	..	0	0	21	D 50B	Do.	..	0	0	4 40
133	Open land	..	4	2	24 12	D 50½A	Do.	..	0	0	6 40
A 125A	Part of T. P. 226,400	..	0	0	9 68	D 110A	Open land containing several old palmyra trees	..	0	0	34 26
A 126A	Open land	..	0	0	0 49	D 110B	Do.	..	0	2	3 69
A 126B	Do.	..	0	0	1 86	D 112	Hindu temple premises	..	10	1	0 65
A 127	Waste land (part of T. P. 226,400)	..	1	2	26 27	E 128	Salt waste	..	13	2	27 63
A 128A	Salt water ( do. )	..	0	0	4 18	E 135	Do.	..	15	0	10 21
B 2	Padiriyarkadu alias Udaikadu	..	15	0	25 75	E 136	Do.	..	3	0	6 52
B 3	Open land	..	7	1	14 46	E 137	Open land	..	0	1	35 56
						91	Waste Land	..	0	0	34 52
						132	Muhammadan burial ground	..	4	2	4
									89	0	3 43



- 1 Lane, Crown under W. L. O.
- 2 T. P. 217,842
- 3 House and compound
- 3½ Compound contains six 5-year old coconut trees
- 4 T. P. 109,124
- 5 Waste land
- 6 House and compound
- 7 House and compound
- 8 Lane, Crown under W. L. O.
- 9 House and compound
- 10 Lane, Crown under W. L. O.
- 11 House and compound
- 12 Paddy field
- 13 Road to the seashore, Crown under W. L. O.
- 14 Part of a temporary hut and compound, leased from the Crown
- 15 Road from Fort to Uppukulam, Crown
- 16 Part of T. P. 219,255
- 17 Nalavan Vadi
- 18 High land in low jungle with old palmyra
- 19 Paddy field and high land
- 20 High land in low jungle with old palmyra

Surveyor-General's Office,  
Colombo, June 13, 1916.

Scale of 8 Chains to an Inch.

A. H. G. DAWSON,  
for Surveyor General.

## II.—Plan of Uppukulam division, Mannar town survey.

Lot.	Name of Land.	Extent, A. R. P.
14	Road	0 1 27.46

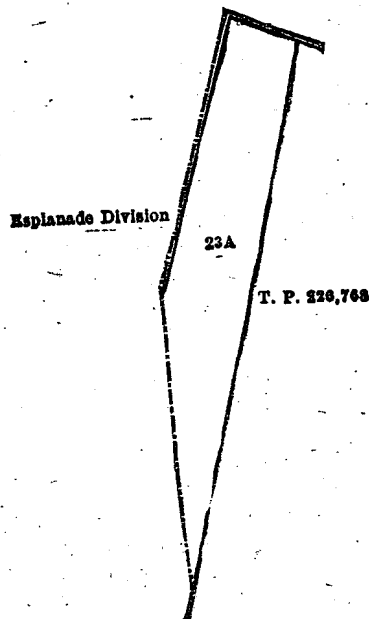
and bounded as follows : on the north by open land (road and reservation), to be declared the property of the Crown under the Waste Lands Ordinances, T. P. 226,402, parts of T. Ps. 217,643 and 226,402, coconut garden leased from the Crown, T. P. 219,255 ; on the east by a road to be declared the property of the Crown under the Waste Lands Ordinances ; on the south by houses and compound claimed by P. Cader Fakteer, waste land sold to Savarali Sellatampi and another under the Waste Lands Ordinances, open land (reservation for lane) to be declared the property of the Crown under the Waste Lands Ordinances, open land to be declared the property of the Crown under the Waste Lands Ordinances, part of T. P. 217,644 ; on the west by the Moor street division.

[For Diagram see page 1312.]

## III.—Plan of Uppukulam division, Mannar town survey.

Lot.	Name of Land.	Extent, A. R. P.
23A	Open land	0 0 15.31

and bounded as follows : on the north by the esplanade division ; on the east and south by T. P. 226,768 ; on the west by the esplanade division.




Scale of 1 Chain to an Inch.

Surveyor-General's Office,  
Colombo, June 13, 1916.A. H. G. DAWSON,  
for Surveyor-General.

## IV.—Plan of Uppukulam division, Mannar town survey.

Lot.	Name of Land.	Extent, A. R. P.
23D	Open land	0 0 1.08

and bounded as follows : on the north and east by T. P. 226,768 ; on the south and west by the esplanade division.



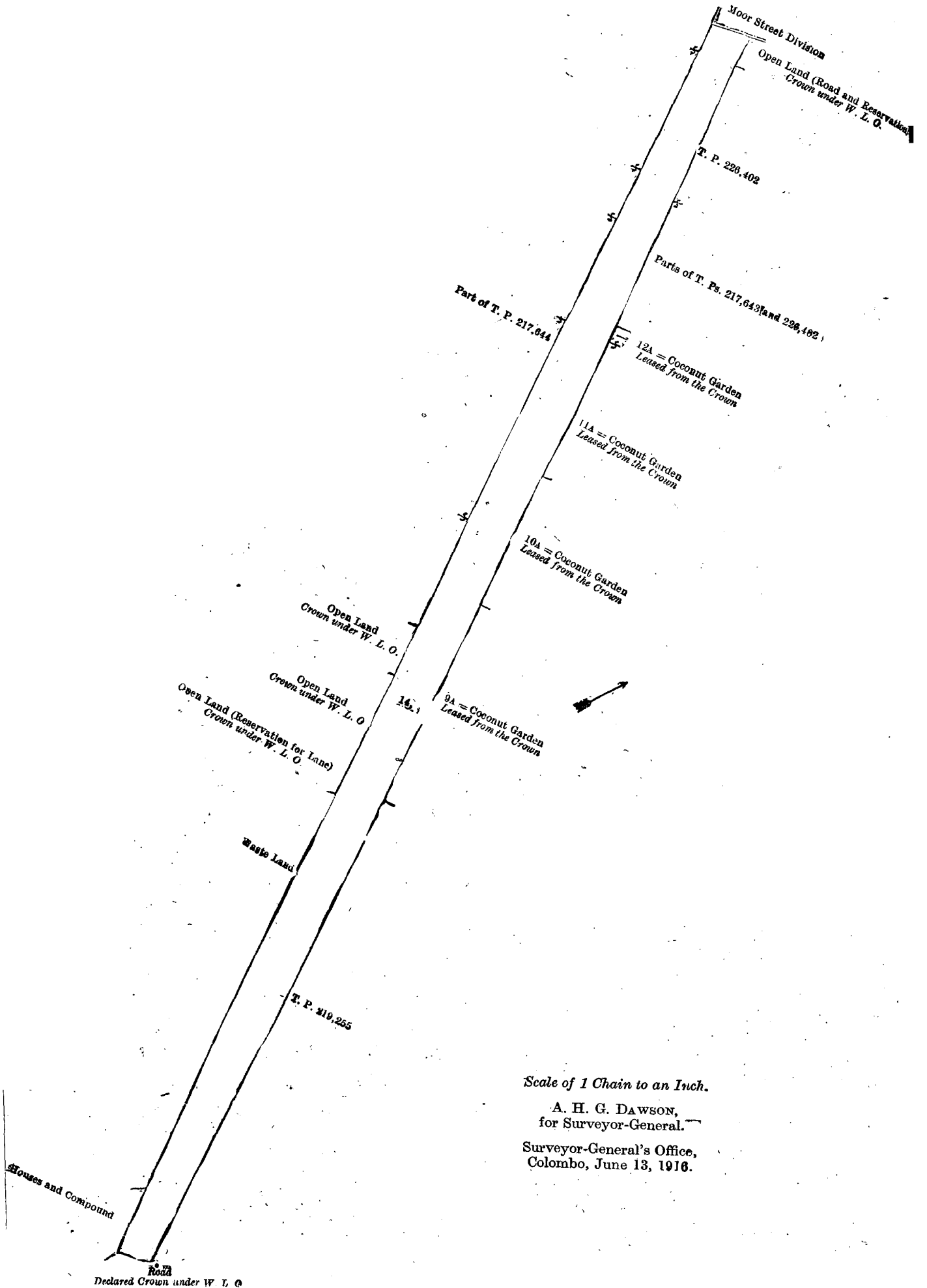
Scale of 1 Chain to an Inch.

Surveyor-General's Office,  
Colombo, June 13, 1916.A. H. G. DAWSON,  
for Surveyor-General.

## V.—Plan of Uppukulam division, Mannar town survey.

Lot.	Name of Land.	Extent, A. R. P.
53	Road	0 0 35.81

and bounded as follows : on the north by T. P. 186,800, houses and compound belonging to K. Velupillai, house and compound claimed by S. Meydeen Tamby, T. P. 187,941, road belonging to the Crown, house and compound claimed by Kalandar Mastan Kanni and others, road claimed by the Crown, waste land leased from the Crown, T. P. 219,329, waste land sold by Crown, road on bund to be declared the property of the Crown under the Waste Lands Ordinances ; on the east by paddy field claimed by the heirs of Kasinather Sinnatamby, house and compound claimed by Mariachy's granddaughter, Angelina, house and compound claimed by Mathelania, wife of Arokiam, lane to be declared the property of the Crown under the Waste Lands Ordinances ; on the south by open land to be declared the property of the Crown under the Waste Lands Ordinances, lane to be declared the property of the Crown under the Waste Lands Ordinances, house and compound claimed by Kasinather Mailwaganam and others, waste land claimed by Kasinather Mailwaganam,



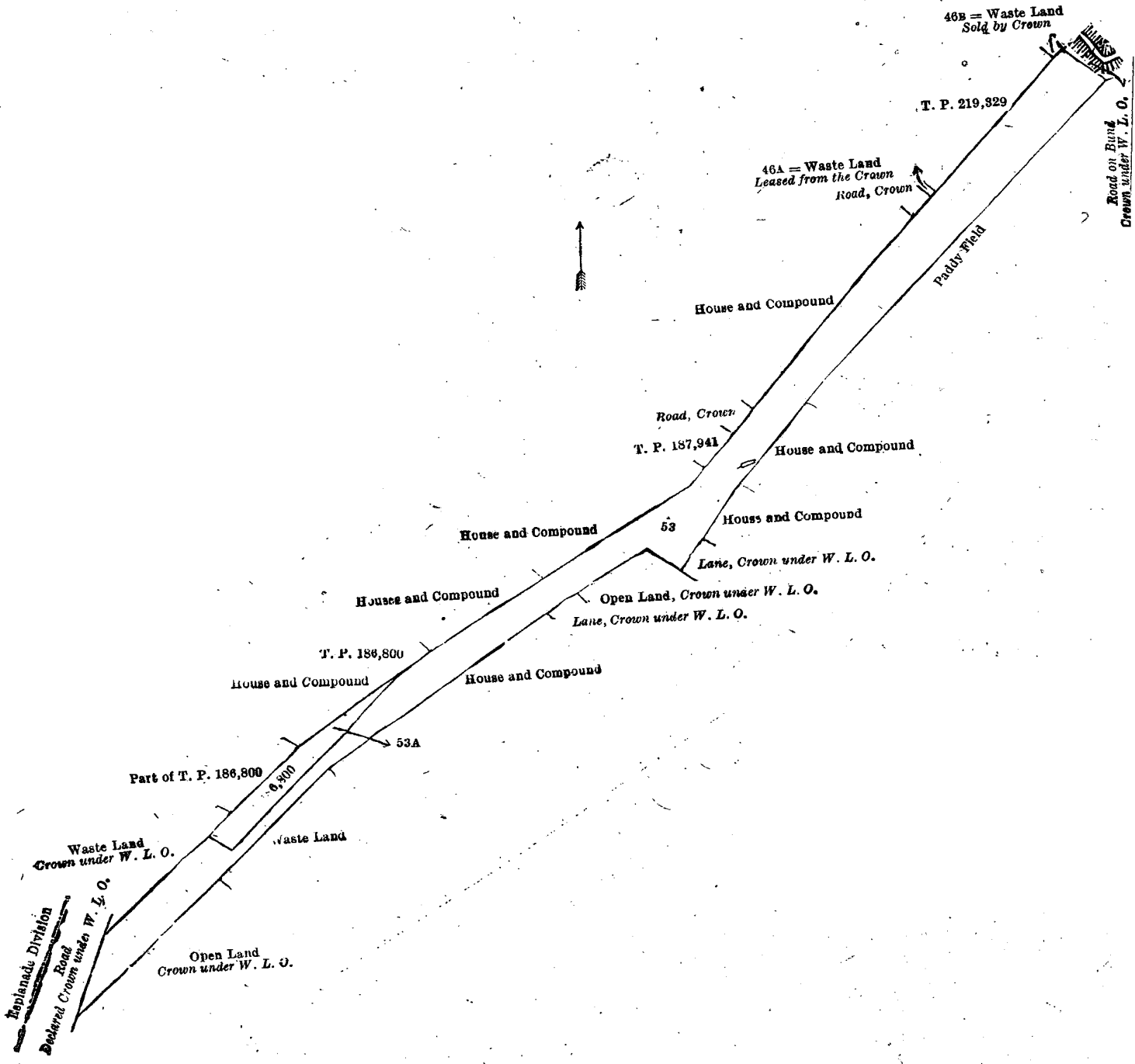


open land to be declared the property of the Crown under the Waste Lands Ordinances ; on the west by road to be declared the property of the Crown under the Waste Lands Ordinances (the esplanade division), waste land to be declared the property of the Crown under the Waste Lands Ordinances, part of T. P. 186,800, house and compound claimed by Suppiah Muttusamy, T. P. 186,800.

NOTE.—The following lot lying within the above boundaries is excluded from this part of the order, and its extent of 3·86 perches is not included in the extent of 35·81 perches given above :—

Plan of Uppukulam division, Mannar town survey.

Lot.	Name of Land.	Extent, A. B. P.
53A	Part of road (part of T. P. 186,800)	0 0 3·86



Surveyor-General's Office,  
Colombo, June 13, 1916.

Scale of 1 Chain to an Inch.

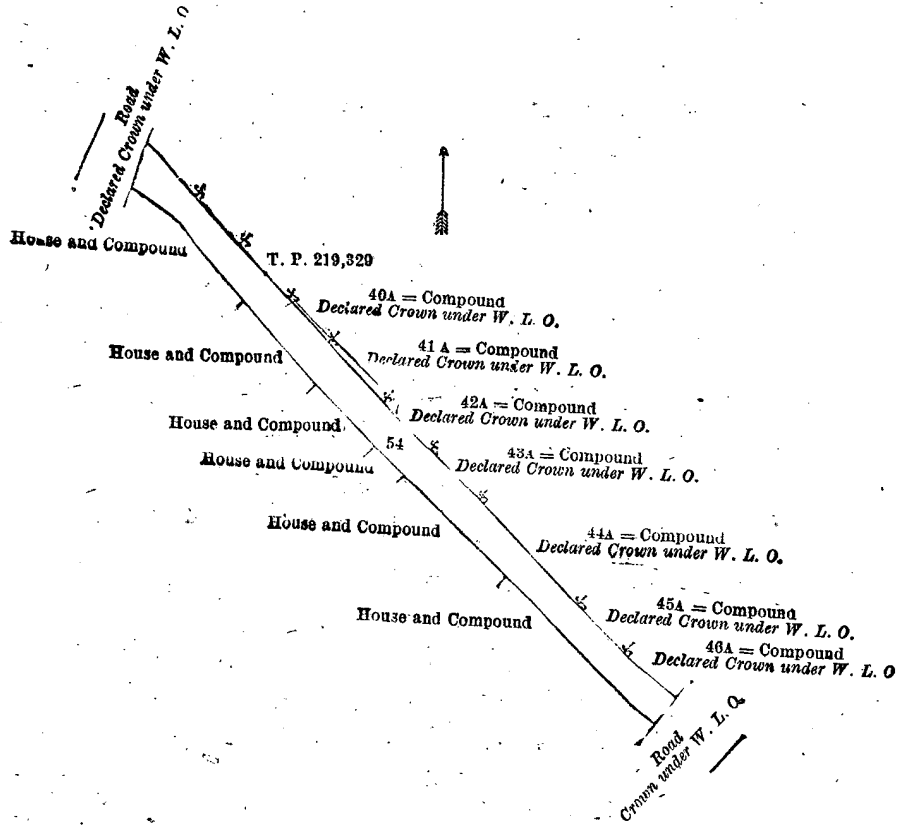
A. H. G. DAWSON,  
for Surveyor-General.

VI.—Plan of Uppukulam division, Mannar town survey.

Lot.	Name of Land.	Extent, A. B. P.
54	Road	0 0 11·65

and bounded as follows : on the north by T. P. 219,329, compound declared to be the property of the Crown under the Waste Lands Ordinances ; on the east by the compound to be declared the property of the Crown under the Waste Lands Ordinances, road to be declared the property of the Crown under the Waste Lands Ordinances ; on the south by house and compound claimed by Kalandar Mastan Kanni and others, house and compound claimed by Mohideen Saibo Meera

Saibo and others; on the west by house and compound claimed by Kapammah (widow of Mammado Cassim), house and compound claimed by Thangachiammah (wife of Sinnatamby) and shareholders, house and compound claimed by Pakeeran, house and compound claimed by Pichai Meeramma (wife of Mustapah), road declared to be the property of the Crown under the Waste Lands Ordinances.



Surveyor-General's Office,  
Colombo, June 13, 1916.

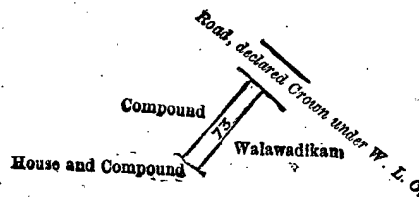
Scale of 1 Chain to an Inch.

A. H. G. DAWSON,  
for Surveyor-General.

VII.—Plan of Uppukulam division, Mannar town survey.

Lot.	Name of Land.	Extent, A. R. P.
73	Lane	0 0 0.78

and bounded as follows: on the north by a road declared to be the property of the Crown under the Waste Lands Ordinances; on the east by Walawadikani claimed by Sultan Maraikayar Mohammado Kappaliyar; on the south by house and compound claimed by Madaaru Sadakutamby and others; on the west by compound claimed by Semelimmah (wife of I. Pichai).



Surveyor-General's Office,  
Colombo, June 13, 1916.

Scale of 1 Chain to an Inch.

A. H. G. DAWSON,  
for Surveyor-General.

VIII.—Plan of Uppukulam division, Mannar town survey.

Lot.	Lane	Name of Land.	Extent, A. R. P.
93			0 0 13.18
100	Open land		0 0 6.25

0 0 19.43

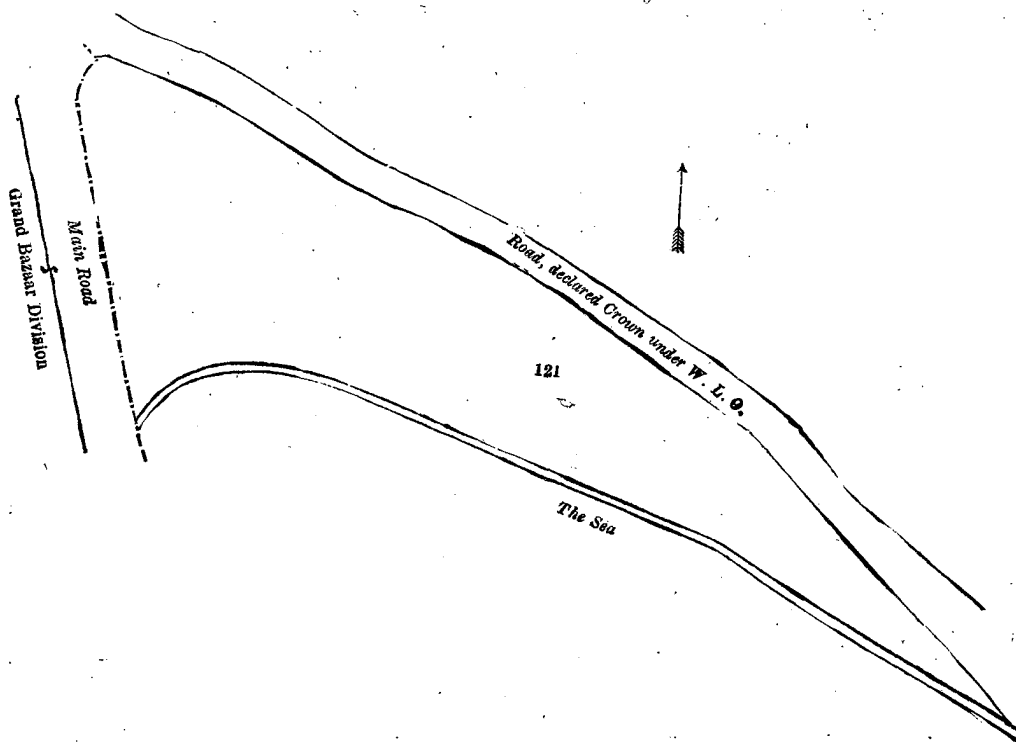
and bounded as follows: on the north by road to be declared the property of the Crown under the Waste Lands Ordinances lane to be declared the property of the Crown under the Waste Lands Ordinances, house and compound claimed by Seyadusivan, house and compound claimed by Sinnammah (widow of Casimeyadeen), house and compound claimed by Meyadeen Ummah (widow of Kuppah Pichchai) and others; on the east by house and compound claimed by Vaa Ummah (wife of Naguron) and others, lane to be declared the property of the Crown under the Waste Lands Ordinances, house and compound claimed by Sultan Maraikar Kappali; on the south by open land (road reservation) to be declared the property of the Crown under the Waste Lands Ordinances, house and compound claimed by Anachi Anthony, house and compound claimed by Nikkilal (widow of Karuppen) and others, T. P. 217.642; on the west by lane to be declared the property of the Crown under the Waste Lands Ordinances, house and compound claimed by Kasinather Mailwaganam.



X.—Plan of Uppukulam division, Mannar town survey.

Lot.	Name of Land.	Extent, A. R. P.
121	Open land	0 1 35.56

and bounded as follows : on the north and east by road to be declared the property of the Crown under the Waste Lands Ordinances ; on the south by the sea ; on the west by the main road (the Grand Bazaar division).



Surveyor-General's Office,  
Colombo, June 13, 1916.

Scale of 1 Chain to an Inch.

A. H. G. DAWSON,  
for Surveyor-General.

XI.—Plan of Uppukulam division, Mannar town survey.

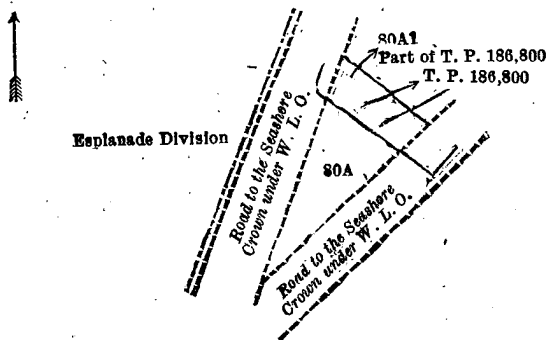
Lot.	Name of Land.	Extent, A. R. P.
80A	Waste land	0 0 3.73

and bounded as follows : on the north by T. P. 186,800 ; on the east by the road to the seashore to be declared the property of the Crown under the Waste Lands Ordinances ; on the south by the road to the seashore to be declared the property of the Crown under the Waste Lands Ordinances, road to Uppukulam division (esplanade division) ; on the west by the road to Uppukulam division (the esplanade division).

NOTE.—The following lot lying within the above boundaries is excluded from this part of the order, and its extent of 2.10 perches is not included in the extent of 3.73 perches given above :—

Plan of Uppukulam division, Mannar town survey.

Lot.	Name of Land.	Extent, A. R. P.
80A1	Waste land (part of T. P. 186,800)...	0 0 2.10



Surveyor-General's Office,  
Colombo, June 25, 1917.

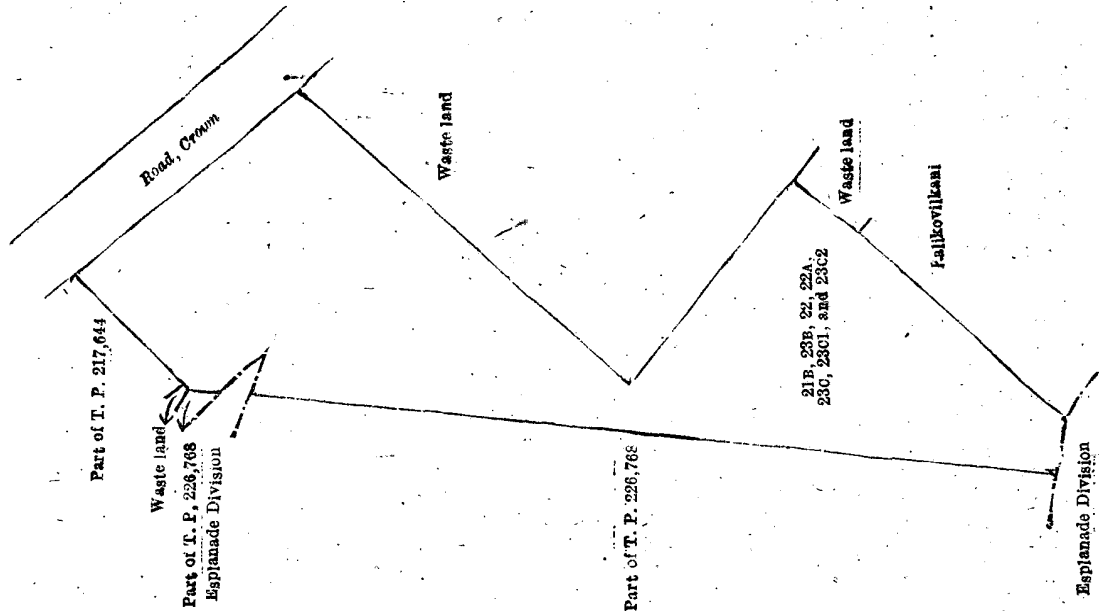
Scale of 1 Chain to an Inch.

A. H. G. DAWSON,  
for Surveyor-General.

XII.—Plan of Uppukulam division, Mannar town survey.

Lot.	Name of Land.	Extent, A. R. P.	Lot.	Name of Land.	Extent, A. R. P.
21B	Open land	0 0 7.37	3c	Open land	0 0 25.53
22	Do.	0 0 21.54	23c1	Do.	0 0 8.18
22A	Reservation for lane	0 0 8.95	23c2	Reservation for lane	0 0 4.40
23B	Two temporary huts and compound	0 0 4.56			
					0 2 0.53

and bounded as follows : on the north by waste land sold by the Crown, part of T. P. 217,644, road to be declared the property of the Crown under the Waste Lands Ordinances ; on the east by waste land sold to Savarali Sellathampi and another under the Waste Lands Ordinances, waste land (private), Kalikovilkani (private) ; on the south by Kalikovilkani (private), the boundary of esplanade division ; on the west by part of T. P. 226,768, the boundary of esplanade division, part of T. P. 226,768.



Surveyor-General's Office,  
Colombo. August 28, 1918.

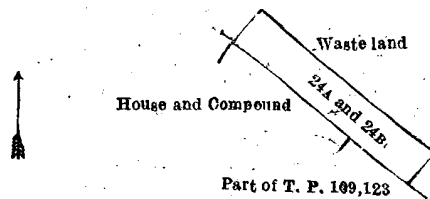
Scale of 1 Chain to an Inch.

C. R. LUNDIE,  
for Surveyor-General.

XIII.—Plan of Uppukulam division, Mannar town survey.

Lot.	Name of Land.	Extent, A. R. P.
24A ..	Bare land ..	0 0 2.70
24B ..	Do. ..	0 0 1.56
		0 0 4.26

and bounded as follows : on the north and east by waste land sold to Savarali Sellathampi and another under the Waste Lands Ordinances ; on the south by waste land sold to Savarali Sellathampi and another under the Waste Lands Ordinances, part of T. P. 109,123 ; on the west by house and compound claimed by Pulekanni Ussen Saibo.



Surveyor-General's Office,  
Colombo, August 28, 1918.

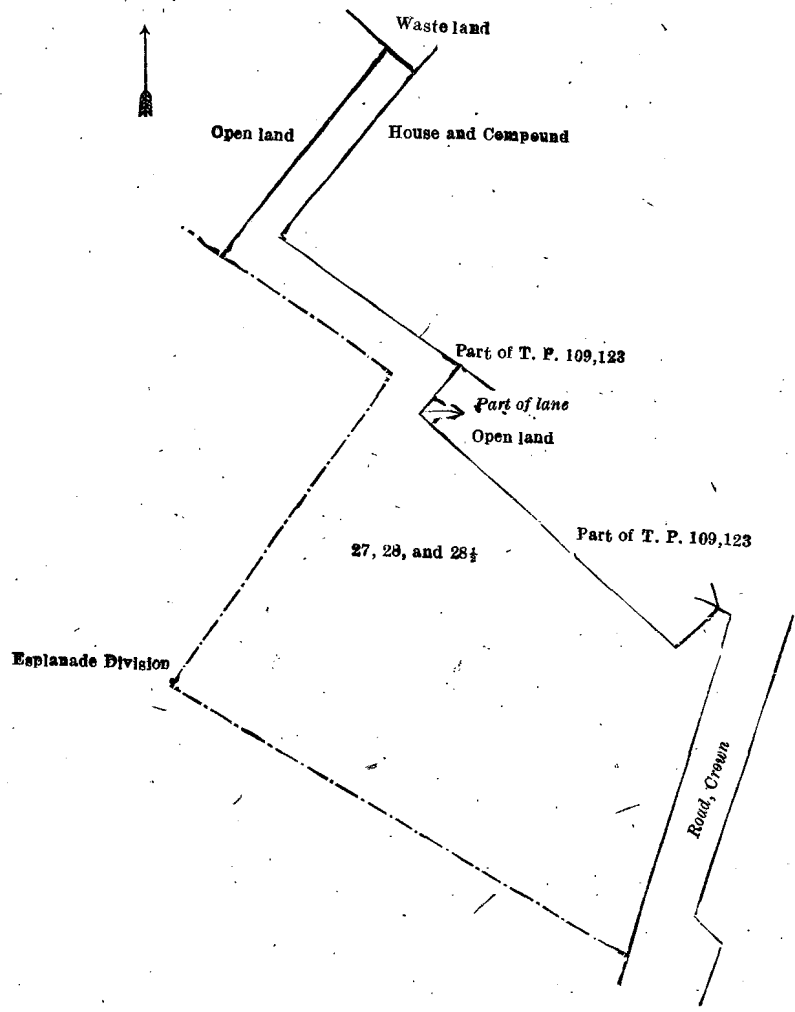
Scale of 1 Chain to an Inch.

C. R. LUNDIE,  
for Surveyor-General.

XIV.—Plan of Uppukulam division, Mannar town survey.

Lot.	Name of Land.	Extent, A. R. P.
27 ..	Lane ..	0 0 9.22
28 ..	Open land ..	0 1 29.13
28½ ..	Do. (road reservation) ..	0 0 2.72
		0 2 1.07

and bounded as follows : on the north by open land (private), waste land (private) ; on the east by house and compound claimed by Pulekanni Ussen Saibo, part of T. P. 109,123, part of lane, open land (private), part of T. P. 109,123, road to be declared the property of the Crown under the Waste lands Ordinances ; on the south and west by the boundary of the esplanade division.



Surveyor-General's Office,  
Colombo, August 28, 1918.

Scale of 1 Chain to an Inch.

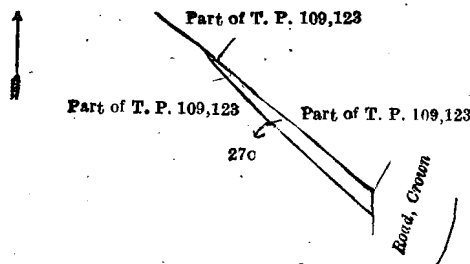
C. R. LUNDIE,  
for Surveyor-General,

XV.—Plan of Uppukulam division, Mannar town survey.

Lot.	Name of Land.
27c	Part of lane

Extent, A. R. P.  
0 0 1.02

and bounded as follows: on the north by part of T. P. 109,123; on the east by a road to be declared the property of the Crown under the Waste Lands Ordinances; on the south and west by part of T. P. 109,123.



Surveyor-General's Office,  
Colombo, August 28, 1918.

Scale of 1 Chain to an Inch.

C. R. LUNDIE,  
for Surveyor-General.

J. M. DAVIES,  
Special Officer.

April 15, 1919.

**Kurunegala S. O. No. 2,640.**

**Order under Section 4, Sub-section (1), of "The Waste Lands Ordinances of 1897, 1899, 1900, and 1903," admitting Lands to be Private Property.**

In the matter of the lands commonly called or known as Kumbukgahawelapillewa, Palugahamulahena, and Wanahena, situate in the village of Pahala Pannawa, in the Baladora korale of the Dewamedhi hatpattu of the Kurunegala District, in the North-Western Province, and of "The Waste Lands Ordinances of 1897, 1899, 1900, and 1903."

WHEREAS in pursuance of section 1 of the said Ordinances it was duly notified on the 23rd day of March, 1917, that if no claim to the lands commonly called or known as Kumbukgahawelapillewa, Palugahamulahena, and Wanahena, situate in the village of Pahala Pannawa, in the Baladora korale of the Dewamedhi hatpattu of the Kurunegala District,

in the North-Western Province, containing in extent 5 acres 3 roods and 22 perches, and shown as lots 11, 15B, and 46A in preliminary plan 1,644 and in the annexed diagrams, was made to John Murray Davies, Special Officer appointed under section 28 of the said Ordinances, within the period of three months from the date specified in such notice, such lands would be declared the property of the Crown, and dealt with on account of the Crown (*vide* Notice No. 6,271) :

And whereas Adanpullelaye Asan Meera Lebbe made claim thereto, and Horward Orme Fox, Special Officer appointed under section 28 of the said Ordinances, made due inquiry into such claim, I, John Murray Davies, the aforesaid Special Officer with the consent of His Excellency the Governor, do hereby admit the claim of the said claimant to the said lands, as more fully described herein below, under section 4, sub-section (1), of the said Ordinances.

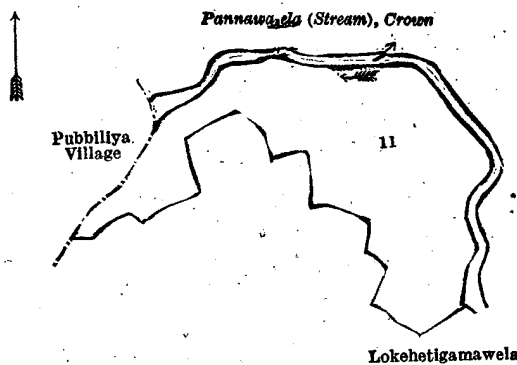
*Description of the Lands referred to.*

The following lots situated in the village of Pahala Pannawa, in the Baladora korale of the Dewameddi hatpattu of the Kurunegala District, in the North-Western Province, as described in the annexed diagrams :—

I.—Preliminary plan 1,644.

Lot.	Name of Land.	Extent, A. R. P.
11	Kumbukgahawelapillewa	2 0 18

and bounded as follows : on the north and east by Pannawa-ela (stream) to be declared the property of the Crown under the Waste Lands Ordinances ; on the south by Lokahetigamawela claimed by Vidanelage Kuppa Tamby ; on the west by the village limit of Pubbiliya.



Surveyor-General's Office,  
Colombo, March 12, 1912.

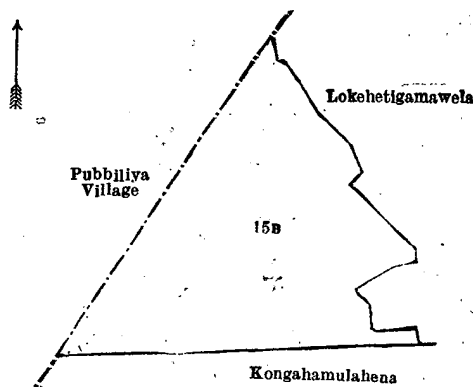
Scale of 4 Chains to an Inch.

C. R. LUNDIE,  
for Surveyor-General.

II.—Preliminary plan 1,644.

Lot.	Name of Land.	Extent, A. R. P.
15B	Palugahamulahena	2 2 38

and bounded as follows : on the north by the village limit of Pubbiliya, Lokahetigamawela claimed Vidanelage-Kuppa Tamby ; on the east by Lokahetigamawela claimed by Vidanelage Kuppa Tamby ; on the south by Kongahamulahena to be declared the property of Vidanelage Kuppa Tamby under the Waste Lands Ordinances ; on the west by the village limit of Pubbiliya.



Surveyor-General's Office,  
Colombo, March 12, 1919.

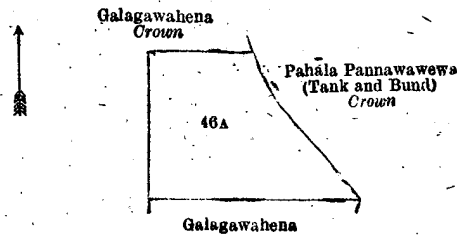
Scale of 4 Chains to an Inch.

C. R. LUNDIE,  
for Surveyor-General.

III.—Preliminary plan 1,644.

Lot.	Name of Land.	Extent, A. R. P.
46A	Wanahena	1 0 6

and bounded as follows : on the north by Galagawahena to be declared the property of the Crown under the Waste Lands Ordinances ; on the east by Pahala Pannawawewa (tank and bund) to be declared the property of the Crown under the Waste Lands Ordinances ; on the south by Galagawahena to be declared the property of Vidanelage Kuppa Tamby under the Waste Lands Ordinances ; on the west by Galagawahena to be declared the property of the Crown under the Waste Lands Ordinances.



Surveyor-General's Office,  
Colombo, March 12, 1919.

Scale of 4 Chains to an Inch.

C. R. LUNDIE,  
for Surveyor-General.

April 30, 1919.

J. M. DAVIES,  
Special Officer.

**Kurunegala S. O. No. 2,641.**

**Order under Section 4, Sub-section (1), of "The Waste Lands Ordinances of 1897, 1899, 1900, and 1903," admitting Lands to be Private Property.**

In the matter of the lands commonly called or known as Kumbukgahamulahena, Mahapitiyahena, and Gaswadumgahamulahena, situate in the village of Pahala Pannawa, in the Baladora korale of the Dewamedhi hatpattu of the Kurunegala District, in the North-Western Province, and of "The Waste Lands Ordinances of 1897, 1899, 1900, and 1903."

WHEREAS in pursuance of section 1 of the said Ordinances it was duly notified on the 23rd day of March, 1917, that if no claim to the lands commonly called or known as Kumbukgahamulahena, Mahapitiyahena, and Gaswadumgahamulahena, situate in the village of Pahala Pannawa, in the Baladora korale of the Dewamedhi hatpattu of the Kurunegala District, in the North-Western Province, containing in extent 10 acres 2 roods and 13 perches, and shown as lots 4B, 19A, and 39 in preliminary plan 1,644 and in the annexed diagrams, was made to John Murray Davies, Special Officer appointed under section 28 of the said Ordinances, within the period of three months from the date specified in such notice, such lands would be declared the property of the Crown, and dealt with on account of the Crown (*vide* Notice No. 6,271):

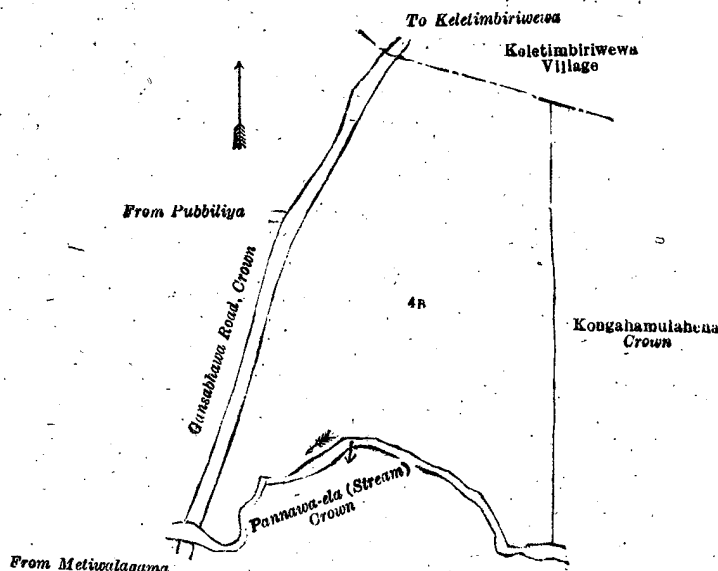
And whereas Mira Lebbelage Isma Lebbe made claim thereto, and Howard Orme Fox, Special Officer appointed under section 28 of the said Ordinances, made due inquiry into such claim, I, John Murray Davies, the aforesaid Special Officer, with the consent of His Excellency the Governor, do hereby admit the claim of the said claimant to the said lands, as more fully described herein below, under section 4, sub-section (1), of the said Ordinances.

*Description of the Lands referred to.*

The following lots situated in the village of Pahala Pannawa, in the Baladora korale of the Dewamedhi hatpattu of the Kurunegala District, in the North-Western Province, as described in the annexed diagrams:—

Lot.	Name of Land.	I.—Preliminary plan 1,644.	Extent, A. R. P.
4B	Kumbukgahamulahena		5 0 0

and bounded as follows: on the north by the village limit of Keletimbiriwewa; on the east by Kongahamulahena to be declared the property of the Crown under the Waste Lands Ordinances; on the south by Pannawa-ela (stream) to be declared the property of the Crown under the Waste Lands Ordinances; on the west by Gansabhawa road (from Metiwalgama to Keletimbiriwewa) to be declared the property of the Crown under the Waste Lands Ordinances.



Surveyor-General's Office,  
Colombo, March 12, 1919.

Scale of 4 Chains to an Inch.

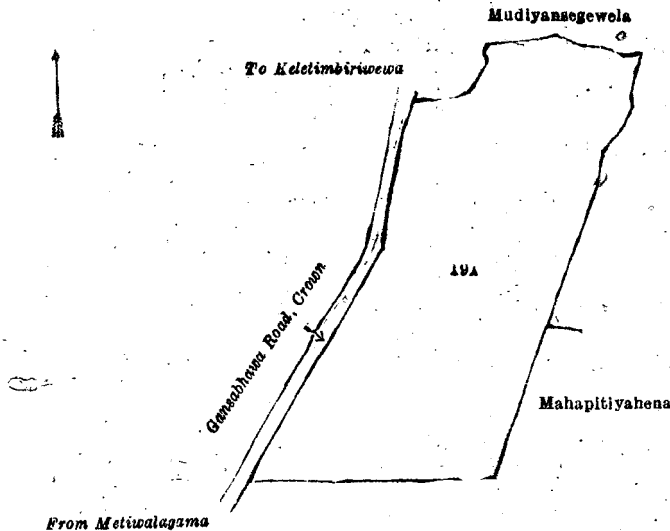
C. R. LUNDIE,  
for Surveyor-General.

II.—Preliminary plan 1,644.

Lot.	Name of Land.	Extent, A. R. P.
19A	Mahapitiyahena	4 0 12

and bounded as follows: on the north by Mudiyansegewela claimed by Elawattambylage Ismail Lebbe, Arachchi; on the east by Mudiyansegewela claimed by Elawattambylage Ismail Lebbe, Arachchi, Mahapitiyahena to be declared the property of Isma Lebbe Arachchila under the Waste Lands Ordinances; on the south by Mahapitiyahena to be declared the property of Isma Lebbe Arachchila under the Waste Lands Ordinances; on the west by Gansabhawa road (from Metiwalgama to Keletimbiriwewa) to be declared the property of the Crown under the Waste Lands Ordinances.





Surveyor-General's Office,  
Colombo, March 12, 1918.

Scale of 4 Chains to an Inch.

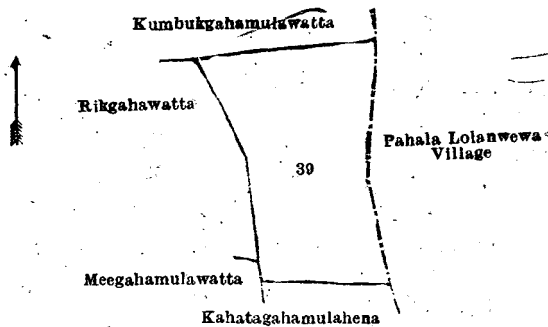
C. R. LUNDIE,  
for Surveyor-General.

Lot.	Name of Land.
39	Gaswadumgahamulahena

III.—Preliminary plan 1,644.

Extent, A. R. P.  
1 2 1

and bounded as follows: on the north by Kumbukgahamulawatta (private); on the east by the village limit of Pahala Lolanwewa; on the south by Kahatagahamulahena to be declared the property of Vidanelage Selema Vidane under the Waste Lands Ordinances; on the west by Meegahamulawatta (private), Rikgahawatta (private).



Surveyor General's Office,  
Colombo, March 12, 1919.

Scale of 4 Chains to an Inch.

C. R. LUNDIE,  
for Surveyor-General.

J. M. DAVIES,  
Special Officer.  
April 30, 1919.

**Kurunegala S. O. No. 2,642.**

**Order under Section 4, Sub-section (1), of "The Waste Lands Ordinances of 1897, 1899, 1900, and 1903," admitting Lands to be Private Property.**

In the matter of the lands commonly called or known as Kongahamulahena and Mahapitiyahena, situate in the village of Pahala Pannawa, in the Baladora korale of the Dewameddi hatpattu of the Kurunegala District, in the North-Western Province, and of "The Waste Lands Ordinances of 1897, 1899, 1900, and 1903."

WHEREAS in pursuance of section 1 of the said Ordinances it was duly notified on the 23rd day of March, 1917, that if no claim to the lands commonly called or known as Kongahamulahena and Mahapitiyahena, situate in the village of Pahala Pannawa, in the Baladora korale of the Dewameddi hatpattu of the Kurunegala District, in the North-Western Province, containing in extent 6 acres and 29 perches, and shown as lots 4A and 21 in preliminary plan 1,644 and in the annexed diagrams, was made to John Murray Davies, Special Officer appointed under section 28 of the said Ordinances, within the period of three months from the date specified in such notice, such lands would be declared the property of the Crown, and dealt with on account of the Crown (*vide* Notice No. 6,271):

And whereas Pitche Tamby Uduma Lebbe made claim thereto, and Howard Orme Fox, Special Officer appointed under section 28 of the said Ordinances, made due inquiry into such claim, I, John Murray Davies, the aforesaid Special Officer with the consent of His Excellency the Governor, do hereby admit the claim of the said claimant to the said lands, as more fully described herein below, under section 4, sub-section (1), of the said Ordinances.

*Description of the Lands referred to.*

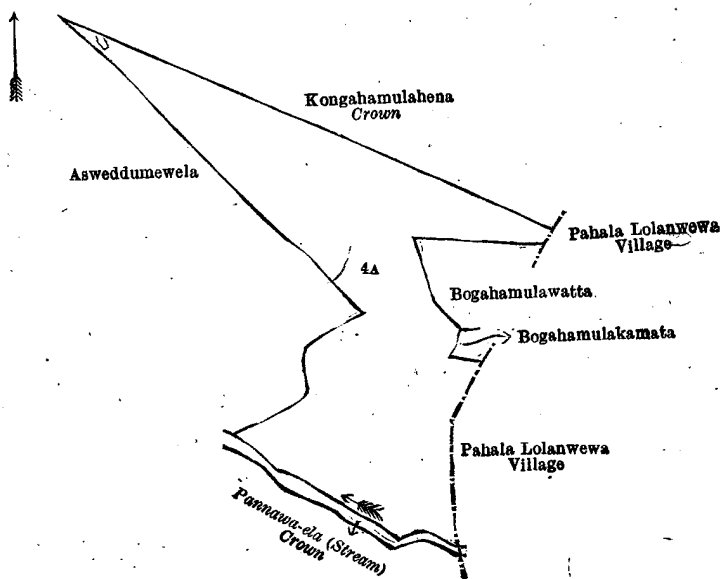
The following lots situated in the village of Pahala Pannawa, in the Baladora korale of the Dewameddi hatpattu of the Kurunegala District, in the North-Western Province, as described in the annexed diagrams:—

Lot.	Name of Land.
4A	Kongahamulahena

I.—Preliminary plan 1,644.

Extent, A. R. P.  
3 1 31

and bounded as follows: on the north by Kongahamulahena to be declared the property of the Crown under the Waste Lands Ordinances; on the east by the village limit of Pahala Lolanwewa, Bogahamulawatta (private), Bogahamulakamata claimed by Uduma Lebbe and others, the village limit of Pahala Lolanwewa; on the south by Pannawa-ela (stream) to be declared the property of the Crown under the Waste Lands Ordinances; on the west by Asweddumewela claimed by Ali Thambi Uduma Lebbe and another.



Surveyor-General's Office,  
Colombo, March 12, 1919.

Scale of 4 Chains to an Inch.

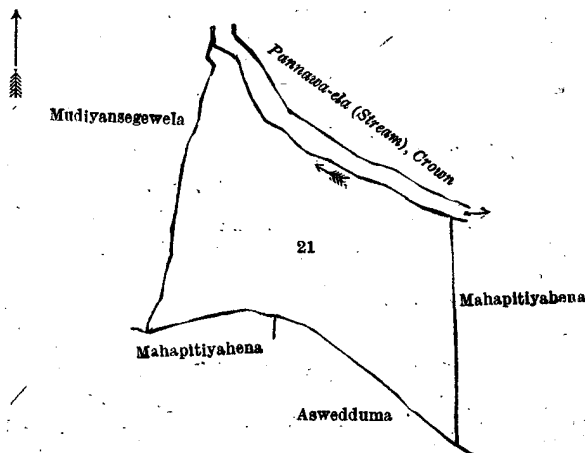
C. R. LUNDIE,  
for Surveyor-General.

II.—Preliminary plan 1,644.

Lot.	Name of Land.
21	Mahapitiyahena

Extent, A. R. P.  
2 2 38

and bounded as follows: on the north by Pannawa-ela (stream) to be declared the property of the Crown under the Waste Lands Ordinances; on the east by Mahapitiyahena to be declared the property of Vidanelage Selema Vidane under the Waste Lands Ordinances; on the south by Aswedduma claimed by Arachchillage Slaima Lebbe and others, Mahapitiyahena to be declared the property of Isma Lebbe Arachchila under the Waste Lands Ordinances; on the west by Mudiyansegewela claimed by Elawaltambylage Ismail Lebbe Arachehi.



Surveyor-General's Office,  
Colombo, March 12, 1912.

Scale of 4 Chains to an Inch.

C. R. LUNDIE,  
for Surveyor-General.

J. M. DAVIES,  
Special Officer.

April 30, 1919.

**Kurunegala S. O. No. 2,643.**

**Order under Section 4, Sub-section (1), of "The Waste Lands Ordinances of 1897, 1899, 1900, and 1903," admitting Lands to be Private Property.**

In the matter of the lands commonly called or known as Mahapitiyahena, Kongahamulahena, and Kahatagahamulahena, situate in the village of Pahala Pannawa, in the Baladora korale of the Dewamedi hatpattu of the Kurunegala District, in the North-Western Province, and of "The Waste Lands Ordinances of 1897, 1899, 1900, and 1903."

WHEREAS in pursuance of section 1 of the said Ordinances it was duly notified on the 23rd day of March, 1917, that if no claim to the lands commonly called or known as Mahapitiyahena, Kongahamulahena, and Kahatagahamulahena, situate in the village of Pahala Pannawa, in the Baladora korale of the Dewamedi hatpattu of the Kurunegala District, in the North-Western Province, containing in extent 7 acres 2 roods and 12 perches, and shown as lots 21A, 32A, and 39A in preliminary plan 1,644 and in the annexed diagrams, was made to John Murray Davies, Special Officer appointed under section 28 of the said Ordinances, within the period of three months from the date specified in such notice, such lands would be declared the property of the Crown, and dealt with on account of the Crown (*vide* Notice No. 6,271):

And whereas Vidanelaye Selema Vidane made claim thereto, and Howard Orme Fox, Special Officer appointed under section 28 of the said Ordinances, made due inquiry into such claim, I, John Murray Davies, the aforesaid Special Officer, with the consent of His Excellency the Governor, do hereby admit the claim of the said claimant to the said lands, as more fully described herein below, under section 4, sub-section (1), of the said Ordinances.

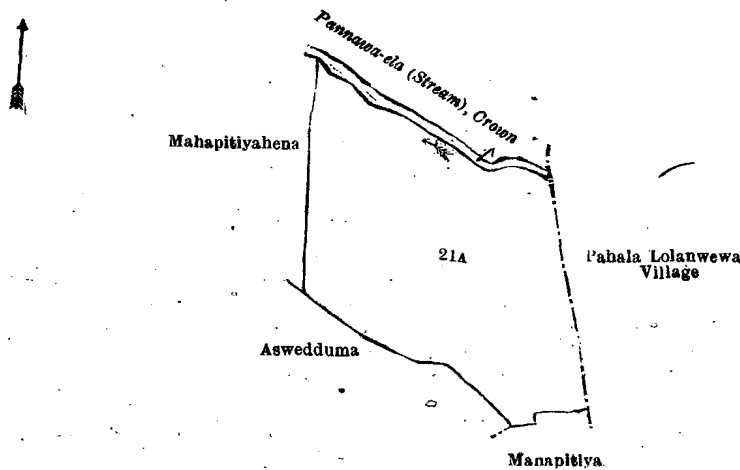
*Description of the Lands referred to.*

The following lots situated in the village of Pahala Pannawa, in the Baladora korale of the Dewamede hatpattu of the Kurunegala District, in the North-Western Province, as described in the annexed diagrams:—

I.—Preliminary plan 1,644.

Lot.	Name of Land.	Extent, A. R. P.
21A	Mahapitiyahena	2 2 38

and bounded as follows: on the north by Pannawa-ela (stream) to be declared the property of the Crown under the Waste Lands Ordinances; on the east by the village limit of Pahala Lolanwewa; on the south by Maguranpitiya claimed by Arachchillage Slaima Lebbe and others, Aswedduma claimed by Arachchillage Slaima Lebbe and others; on the west by Mahapitiyahena to be declared the property of Pitche Thamby Uduma Lebbe under the Waste Lands Ordinances.



Surveyor-General's Office,  
Colombo, March 12, 1919.

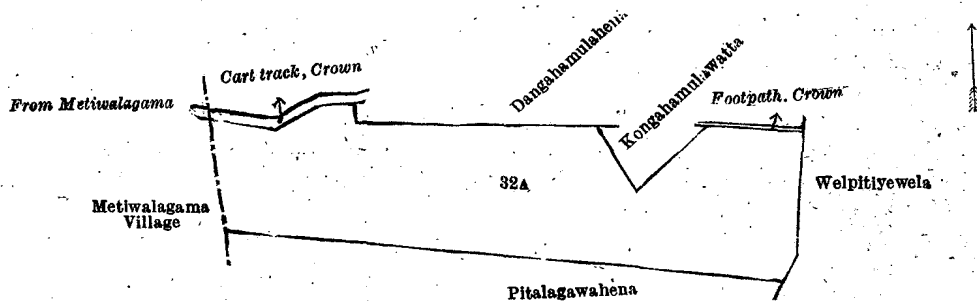
Scale of 4 Chains to an Inch.

C. R. LUNDIE,  
for Surveyor-General.

II.—Preliminary plan 1,644.

Lot.	Name of Land.	Extent, A. R. P.
32A	Kongahamulahena	3 1 9

and bounded as follows: on the north by cart track (from Metiwalagama) to be declared the property of the Crown under the Waste Lands Ordinances; Dangahamulahena to be declared the property of Isma Lebbe Arachchila under the Waste Lands Ordinances; Kongahamulawatta (private), footpath to be declared the property of the Crown under the Waste Lands Ordinances; on the east by Welpitiyawela claimed by Elawaltambylage Ismail Lebbe Arachchi and others; on the south by Pitalagawahena to be declared the property of Vidanelage Velle Thamby under the Waste Lands Ordinances; on the west by the village limit of Metiwalagama.



Surveyor-General's Office,  
Colombo, March 12, 1919.

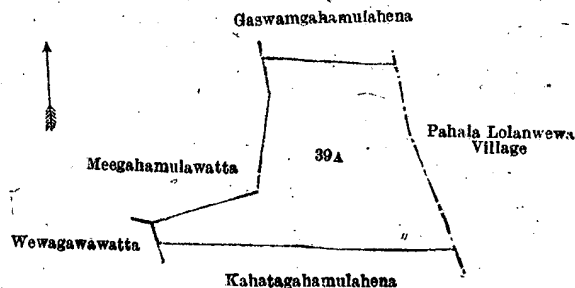
Scale of 4 Chains to an Inch.

C. R. LUNDIE,  
for Surveyor-General.

III.—Preliminary plan 1,644.

Lot.	Name of Land.	Extent, A. R. P.
39A	Kahatagahamulahena	1 2 5

and bounded as follows: on the north by Gaswamgahamulahena to be declared the property of Mira Lebbelage Isma Lebbe under the Waste Lands Ordinances; on the east by the village limit of Pahala Lolanwewa; on the south by Kahatagahamulahena to be declared the property of Isma Lebbe Arachchila under the Waste Lands Ordinances; on the west by Wewagawawatta (private), Meegahamulawatta (private).



Surveyor-General's Office,  
Colombo, March 12, 1919.

Scale of 4 Chains to an Inch.

C. R. LUNDIE,  
for Surveyor-General.

April 30, 1919.

J. M. DAVIES,  
Special Officer.

### Kurunegala S. O. No. 2,644.

#### Order under Section 4, Sub-section (1), of "The Waste Lands Ordinances of 1897, 1899, 1900, and 1903," declaring Lands to be Crown Property.

In the matter of the lands commonly called or known as Wagollemukalana, Wagollemukalana (reservation for road), &c., situate in the village of Kudagammana, in the Udukaha korale west of the Dambadeni hatpattu of the Kurunegala District, in the North-Western Province, and of "The Waste Lands Ordinances of 1897, 1899, 1900, and 1903."

WHEREAS in pursuance of section 1 of the said Ordinances it was duly notified on the 4th day of May, 1917, that if no claim to the lands commonly called or known as Wagollemukalana, Wagollemukalana (reservation for road), &c., situate in the village of Kudagammana, in the Udukaha korale west of the Dambadeni hatpattu of the Kurunegala District, in the North-Western Province, containing in extent 4 acres 2 roods and 3 perches, and shown as lots 14, 14A, 15, 15A, 15B, 16A, 16B, and 16D in preliminary plan 555 and in the annexed diagrams, was made to Norman Albert Hampton, Special Officer appointed under section 28 of the said Ordinances, within the period of three months from the date specified in such notice, such lands would be declared the property of the Crown, and dealt with on account of the Crown (*vide* Notice No. 6,319):

And whereas (1) Disanayaka Tennakoon Mudiyansele Podi Menika made claim thereto, and whereas she came to an agreement in writing dated the 17th day of November, 1917, whereby in consideration of being declared the purchaser of  $\frac{1}{2}$  acre more or less of lot 16 of the notice and of the block survey preliminary plan 555, now shown as lot 16F on the same block survey preliminary plan, for a sum of Rs. 20, she withdrew claim to the said lots 14, 14A, 15, 15A, 15B, 16A, 16B, and 16D; and whereas (2) Siriwardena Mudiyansele Dingiri Banda and (3) ditto Ukku Menika made claim to the above-mentioned lot 16D, and whereas they came to two agreements in writing, both dated the 17th day of November, 1917, whereby in consideration of their being declared the purchasers of 1 acre more or less, each of lot 16 of the notice and of the block survey preliminary plan 555, now shown as resurveyed lots 16 and 16C respectively on the same block survey preliminary plan, for Rs. 40 each, they withdrew claim to the said lot 16D; and whereas (4) Siriwardena Mudiyansele Kiri Menika, (5) Wijekoon Mudiyansele Dingiri Banda, and (6) ditto Punchi Banda Tillekaratna, Registrar, made claim to the above-mentioned lots 15, 15A, 15B, 16A, 16B, and 16D, and whereas they came to three agreements in writing, all dated the 17th day of November, 1917, whereby in consideration of their being declared the purchasers of 1 acre more or less each of lot 16 of the notice and of the block survey preliminary plan 555, now shown as lots 16I, 16H, and 16J respectively on the same block survey preliminary plan, for Rs. 40 each, they withdrew claim to the said lots 15, 15A, 15B, 16A, 16B, and 16D; and whereas (7) Weerawardena Patirennahelage Sinchi Nona made claim on behalf of the minors (a) Siriwardena Mudiyansele Punchi Nilame, (b) ditto Appuhamy, and (c) ditto Sarnelis Appuhamy to the above-mentioned lots 14, 14A, 15, 15A, 15B, and 16D, and whereas she, as duly appointed representative of the said three minors, came to an agreement in writing dated the 17th day of November, 1917, whereby in consideration of their being declared the purchasers of 1 acre more or less of lot 16 of the notice and of the block survey preliminary plan 555, now shown as lot 16G on the same block survey preliminary plan, for Rs. 40, she withdrew claim to the said lots 14, 14A, 15, 15A, 15B, and 16D, I, Norman Albert Hampton, the aforesaid Special Officer, under and by virtue of the powers vested in me in that behalf by section 4 of the said Ordinances, do hereby on this 15th day of April, 1919, order and declare, under section 4, sub-section (1), of the said Ordinances, that the said lands, as more fully described herein below, are the property of the Crown.

#### Description of the Lands referred to.

The following lots situated in the village of Kudagammana, in the Udukaha korale west of the Dambadeni hatpattu of the Kurunegala District, in the North-Western Province, as described in the annexed diagrams:—

#### I.—Preliminary plan 555.

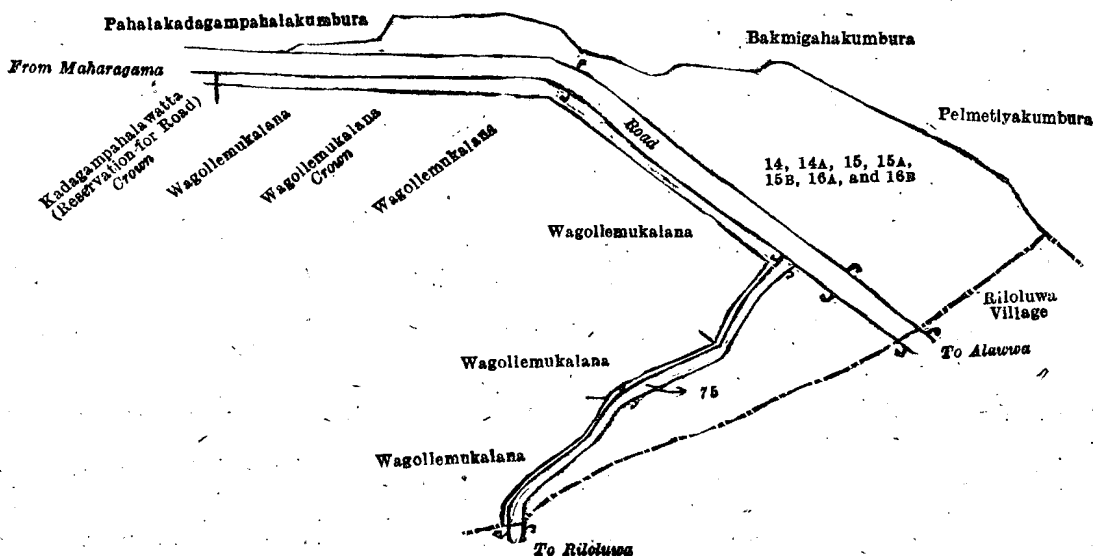
Lot.	Name of Land.	Extent, A. R. P.	Lot.	Name of Land.	Extent, A. R. P.
14	Wagollemukalana	2 2 10	16A	Wagollemukalana (reservation for road)	0 1 21
14A	Do. (reservation for road)	0 1 15	16B	Do. (do)	0 0 13
15	Do.	0 3 25			
15A	Do. (reservation for road)	0 0 13			
15B	Do. (do)	0 0 11			4 1 28

and bounded as follows: on the north by the road from Maharagama to Alawwa, Pahala Kadagampahalakumbura claimed by S. M. Ukku Banda and others, Bakmigahakumbura claimed by S. M. Kiri Banda, Pelmetiyakumbura claimed by Ahamadu Lebbe; on the east by Pelmetiyakumbura claimed by Ahamadu Lebbe, the village limit of Riloluwa; on the south by the village limit of Riloluwa, Wagollemukalana sold to Wijekoon Mudiyansele Punchi Banda Tillekaratne, Registrar under the Waste Lands Ordinances, Wagollemukalana sold to Wijekoon Mudiyansele Dingiri Banda under the Waste Lands Ordinances, Wagollemukalana sold to Siriwardena Mudiyansele Punchi Nilame and others under the Waste Lands Ordinances, Wagollemukalana sold to Disanayaka Tennakoon Mudiyansele Muttu Menika under the Waste Lands Ordinances, Wagollemukalana to be declared the property of the Crown under the Waste Lands Ordinances, Wagollemukalana sold to Siriwardena Mudiyansele Ukku Menika under the Waste Lands Ordinances; on the west by Kadampahalawatta (reservation for road) declared to be the property of the Crown under the Waste Lands Ordinances.

NOTE.—The following lot lying within the above boundaries is excluded from this part of the order, and its extent of 32 perches is not included in the acreage of 4 acres 1 rood and 28 perches given above :—

Lot.	Name of Land.	Extent, A. R. P.
75	Gansabhawa road ..	0 0 32

Preliminary plan 555.



Surveyor-General's Office,  
Colombo, October 30, 1918.

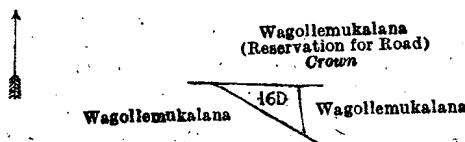
Scale of 4 Chains to an Inch.

C. R. LUNDIE,  
for Surveyor-General.

Lot.	Name of Land.	Extent, A. R. P.
16D	Wagollemukalana ..	0 0 15

II.—Preliminary plan 555.

and bounded as follows: on the north by Wagollemukalana (reservation for road) to be declared the property of the Crown under the Waste Lands Ordinances; on the east by Wagollemukalana sold to Dissanayaka Tennakoon Mudiyansele Muttu Menika under the Waste Lands Ordinances; on the south and west by Wagollemukalana sold to Siriwardena Mudiyansele Ukku Menika under the Waste Lands Ordinances.



Surveyor-General's Office,  
Colombo October 30, 1918.

Scale of 4 Chains to an Inch.

C. R. LUNDIE,  
for Surveyor-General.

April 15, 1919. N. A. HAMPTON,  
Special Officer.

**Kurunegala S. O. No. 2,645.**

**Order under Section 2 of "The Waste Lands Ordinances of 1897, 1899, 1900, and 1903," declaring Lands to be Crown Property.**

In the matter of the lands commonly called or known as Werellehena (reservation along Kalugolle-ela), situate in the village of Ayawandama, in the Kudagalboda korale of the Weudawili hatpattu of the Kurunegala District, in the North-Western Province, and of "The Waste Lands Ordinances of 1897, 1899, 1900, and 1903."

THE notice required by section 1 of "The Waste Lands Ordinances of 1897, 1899, 1900, and 1903," having been duly published in manner prescribed by that section in respect of the above-named lands (*vide* Notice No. 7,136), and no claim having been made to the said lands or to any interest therein within the period of three months from the date specified in the said notice, I, John Murray Davies, Special Officer appointed under section 28 of the said Ordinances, under and by virtue of the powers vested in me in that behalf by section 2 of the said Ordinances, do hereby on this 27th day of May, 1919, order and declare that the said lands, as more fully described herein below, situate in the village of Ayawandama, in the Kudagalboda korale of the Weudawili hatpattu of the Kurunegala District, in the North-Western Province, and shown as lots 2573 and 2577 in preliminary plan 4,458 and in the annexed diagram, and containing in extent 3 roods and 23 perches, are the property of the Crown.

*Description of the Lands referred to.*

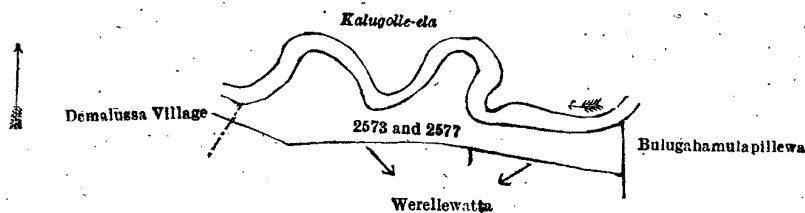
The following lots situated in the village of Ayawandama, in the Kudagalboda korale of the Weudawili hatpattu of the Kurunegala District, in the North-Western Province, as described in the annexed diagram :—

Preliminary plan 4,458.

Lot.	Name of Land.	Extent, A. R. P.
2573	Werellehena (reservation along Kalugolle-ela) ..	0 2 25
2577	Do. ( do. ) ..	0 0 38

0 3 23  
C 4

and bounded as follows : on the north by the Kalugolle-ela ; on the east by Bulugahamulapillewa claimed by P. Wijendra Naide ; on the south by Werellewatta claimed by Mrs. Florence Perera ; on the west by the village limit of Demalussa.



Surveyor-General's Office,  
Colombo, January 21, 1919.

Scale of 4 Chains to an Inch.

C. R. LUNDIE,  
for Surveyor-General.

J. M. DAVIES,  
Special Officer.  
May 27, 1919.

### Kurunegala S. O. No. 2,646.

#### Order under Section 4, Sub-section (1), of "The Waste Lands Ordinances of 1897, 1899, 1900, and 1903."

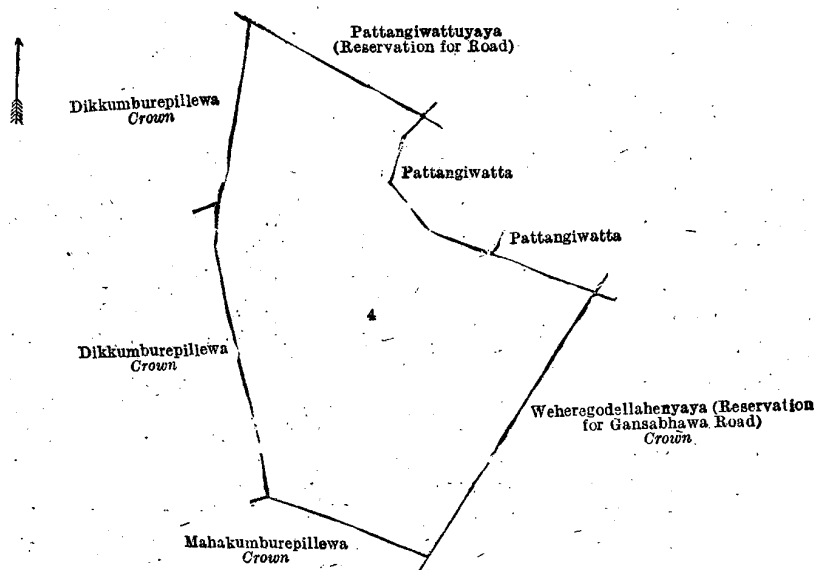
In the matter of the land commonly called or known as Godallahena, situate in the village of Kanadulla, in the Katugampola korale of the Katugampola hatpattu of the Kurunegala District, in the North-Western Province, and of "The Waste Lands Ordinances of 1897, 1899, 1900, and 1903."

WHEREAS in pursuance of section 1 of the said Ordinances it was duly declared and notified on the 7th day of April, 1916, that if no claim to the land commonly called or known as Godallahena, situate in the village of Kanadulla, in the Katugampola korale of the Katugampola hatpattu of the Kurunegala District, in the North-Western Province, containing in extent 5 acres 2 roods and 13 perches, and shown as lot 4 in advance extract of block survey preliminary plan 992 and in the annexed diagram, was made to John Murray Davies, Special Officer appointed under section 28 of the said Ordinances, within the period of three months from the date specified in the said notice, such land would be declared the property of the Crown, and dealt with on account of the Crown (*vide* Notice No. 5,806) :

And whereas Abraham Wijesinghe Jayawardene made claim thereto, and I, John Murray Davies, the aforesaid Special Officer, made due inquiry into such claim, and whereas the said claimant and I, with the consent of His Excellency the Governor, came to an agreement in writing dated the 27th day of October, 1917, concerning the said land, under section 4, sub-section (1), of the said Ordinances, whereby it was agreed that the said claimant should be declared the purchaser of the said land upon payment to the Government Agent at Kurunegala, or to the Settlement Officer, or to the Treasury Officer at Chilaw, of a sum of Rupees One hundred and Three and Cents Twenty only (Rs. 103.20), as the purchase amount of the said land, and whereas the said amount has been duly paid by the said claimant, he is hereby, in pursuance of the agreement aforementioned, declared to be the purchaser of the said land, as more fully described herein below.

#### Description of the Land referred to.

The land commonly called or known as Godallahena, situated in the village of Kanadulla, in the Katugampola korale of the Katugampola hatpattu of the Kurunegala District, in the North-Western Province ; containing in extent 5 acres 2 roods and 13 perches, and shown as lot 4 in advance extract of block survey preliminary plan 992 and in the annexed diagram ; and bounded as follows : on the north by Pattangi wattuyaya (reservation for road), Pattangi watta claimed by Mr. G. L. Rupasinghe ; on the east by Weheregodallahenyaya (reservation for Gansabhawa road) to be declared the property of the Crown under the Waste Lands Ordinances ; on the south by Mahakumburepillewa to be declared the property of the Crown under the Waste Lands Ordinances ; on the west by Dikkumburepillewa to be declared the property of the Crown under the Waste Lands Ordinances.



Surveyor-General's Office,  
Colombo, January 29, 1919.

Scale of 4 Chains to an Inch.

C. R. LUNDIE,  
for Surveyor-General.

J. M. DAVIES,  
Special Officer.  
April 2, 1919.

## Kurunegala S. O. No. 2,647.

## Order under Section 4, Sub-section (1), and Section 2 of "The Waste Lands Ordinances of 1897, 1899, 1900, and 1903," declaring Lands to be Crown Property.

In the matter of the lands commonly called or known as footpath, Munhena *alias* Welipillewa, &c., situate in the village of Kahatagaswewa, in the Baladora korale of the Dewamedhi hatpattu of the Kurunegala District, in the North-Western Province, and of "The Waste Lands Ordinances of 1897, 1899, 1900, and 1903."

WHEREAS in pursuance of section 1 of the said Ordinances it was duly notified on the 19th day of January, 1917, that if no claim to the lands commonly called or known as footpath, Munhena *alias* Welipillewa, &c., situate in the village of Kahatagaswewa, in the Baladora korale of the Dewamedhi hatpattu of the Kurunegala District, in the North-Western Province, containing in extent 395 acres 1 rood and 24 perches, and shown as lots 2, 5, 6, 9, 10, 11, 12, 13, 17, 18, 19, 20, 21, 22, 23, 24, 25, 26, 28, 29, and 34 in preliminary plan 1,593 and in the annexed diagram, was made to John Murray Davies, Special Officer appointed under section 28 of the said Ordinances, within the period of three months from the date specified in such notice, such lands would be declared the property of the Crown, and dealt with on account of the Crown (*vide* Notice No. 6,148):

And whereas (1) Lansakara Charles Patirana and (2) Sembukutti Arachchige Joronis Silva made claim to the above-mentioned lot 10, and whereas they withdrew their claims thereto; and whereas (3) Godfrey Edward Madawela made claim to the above-mentioned lots 6, 10, 17, 19, and 29, and whereas he withdrew his claim thereto; and whereas (4) Hettiakandage Bastian Fernando made claim to the above-mentioned lot 6, and whereas he came to an agreement in writing dated the 3rd day of April, 1918, whereby, in consideration of (a) Hettiakandage Daisy Mary Felicia Fernando and (b) ditto Evelyn Maud Ashila Fernando being declared the purchasers of 19 acres more or less of lots 1 and 3 of the notice and of the block survey preliminary plan 1,593, for a sum of Rs. 950, he withdrew claim to the said lot 6; and whereas (5) Sembukutti Arachchige Francis Silva made claim to the above-mentioned lot 10, and whereas he came to an agreement in writing dated the 1st day of July, 1918, whereby, in consideration of his being declared the purchaser of 40 acres more or less of the said lot 10 upon payment to the Assistant Government Agent at Puttalam, or to the Settlement Officer, of a sum of Rs. 1,800, he withdrew his claim to the remainder of the said lot 10; and whereas it was further agreed by the same agreement that in default of such payment, the claim of the said claimant to the said 40 acres more or less should also be considered to have been withdrawn, and the said 40 acres more or less should be declared to be the property of the Crown; and whereas the said claimant has failed to make the said payment by the due date; and whereas no claim was made to the above-mentioned lots 2, 5, 9, 11, 12, 13, 18, 20, 21, 22, 23, 24, 25, 26, 28, and 34, within the period of three months given in the notice, I, John Murray Davies, the aforesaid Special Officer, under and by virtue of the powers vested in me in that behalf by section 4 of the said Ordinances, do hereby, on this 28th day of May, 1919, order and declare the said lots 6, 10, 17, 19, and 29, under section 4, sub-section (1), of the said Ordinances, and the said lots 2, 5, 9, 11, 12, 13, 18, 20, 21, 22, 23, 24, 25, 26, 28, and 34, under section 2 of the said Ordinances, to be the property of the Crown.

## Description of the Lands referred to.

The following lots situated in the village of Kahatagaswewa, in the Baladora korale of the Dewamedhi hatpattu of the Kurunegala District, in the North-Western Province, as described in the annexed diagram:—

## Preliminary plan 1,593.

Lot.	Name of Land.	Extent, A. R. P.	Lot.	Name of Land.	Extent, A. R. P.
2	Footpath	0 1 16	20	Nagollamukalana	18 3 4
5	Do.	0 0 30	21	Pansalwatta	0 0 13
6	Munhena <i>alias</i> Welipillewa	21 3 30	22	Footpath	0 0 2
9	Road	0 0 12	23	Pansalwatta	0 0 8
10	Yalhenahenyaya	222 3 2	24	Footpath	0 1 19
11	Minipitiya (cemetery)	0 0 14	25	Nagollemukalana	2 1 11
12	Yalhenemukalana	6 1 20	26	Pokunehena	19 2 32
13	Pahalawela (tank and bund)	7 3 16	28	Ihalawewa (tank and bund)	5 1 36
17	Welipillewahenyaya	4 1 28	29	Palugahaumulahena <i>alias</i> Gurugodehena	7 2 35
18	Road	2 1 31	34	Road	0 1 7
19	Ihalapokunehena and Kotuwagamahenyaya	74 0 18			395 1 24

and bounded as follows: on the north by the village limit of Maha-aturumanda, the village limit of Likolawewa; on the east by the village limit of Likolawewa, the village limit of Wetakuluwewa, the village limit of Boraluwewa; on the south by the village limit of Welpitiya, the village limit of Nebodapokuna, the village limit of Danwila; on the west by the village limit of Timbiripokuna, the village limit of Maha-aturumanda.

NOTE.—The following lots lying within the above boundaries are excluded from this order, and their aggregate acreage of 106 acres 1 rood and 31 perches is not included in the acreage of 395 acres 1 rood and 24 perches given above:—

## Preliminary plan 1,593.

Lot.	Name of Land.	Extent, A. R. P.	Lot.	Name of Land.	Extent, A. R. P.
7	Daminnagahamulakamata	0 0 5	A 31	Dangahamulawatta	0 2 0
8	Siyambalagahakumbureyaya	21 1 14	A 32	Karangahamulawatta	0 1 8
27	Dangahamulawatta	2 0 9	A 33	Timbirigahamulawatta	1 0 36
28½	Wewagawahena	0 2 28	A 35	Helambagahamulawatta	2 0 19
A 14	Kongahamulakamata	0 0 12	1	Godapokunehenyaya	18 0 38
A 15	Tavallekumbura Millagahakumbura, &c.	13 1 7	3	Athdewawakele	16 1 7
A 16	Ambagahamulawatta	2 1 10	4	Siyambalagahamulawatta	27 2 3
A 30	Kajugahamulawatta	0 1 35			106 1 31

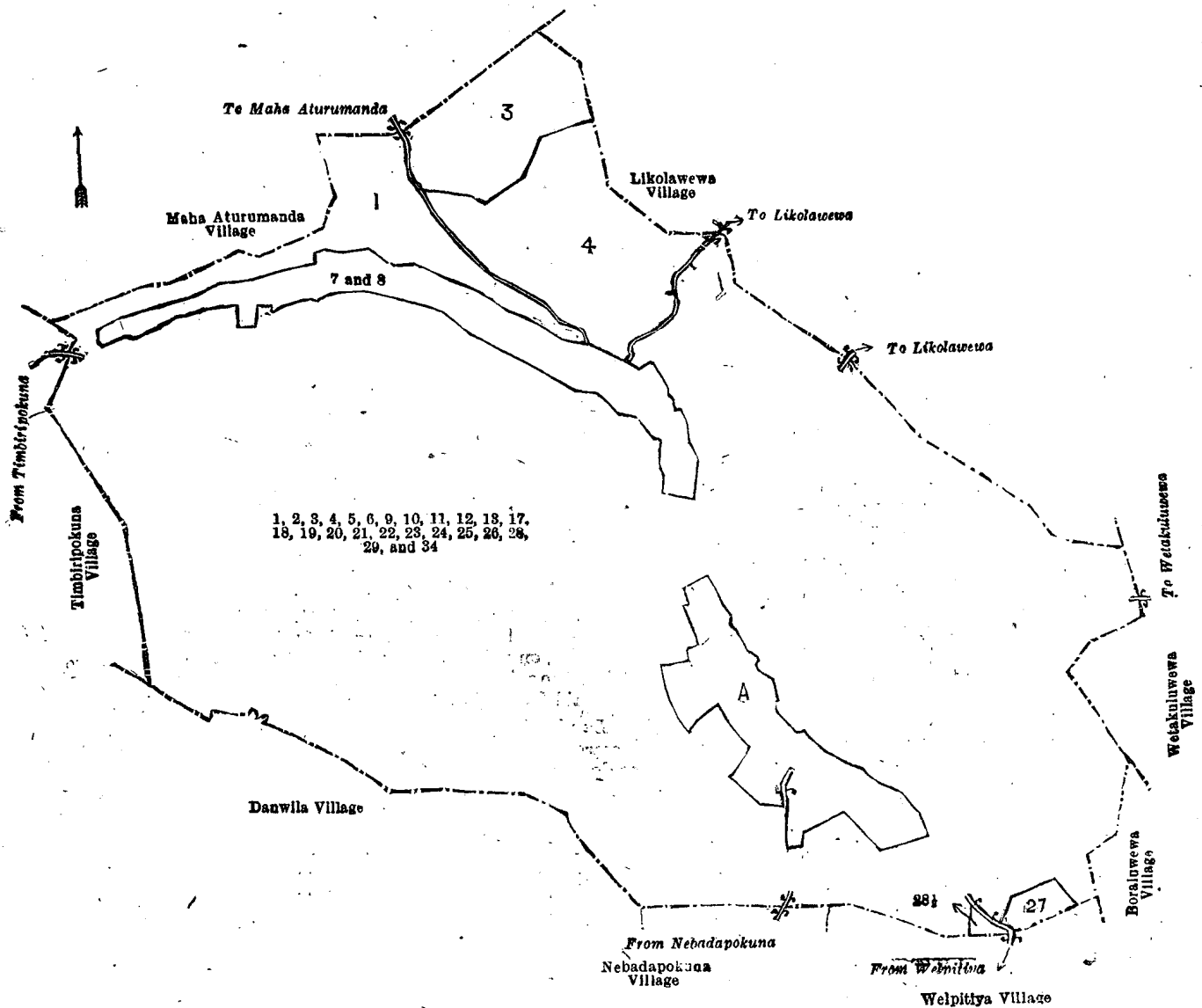
[For Diagram see page 1328.]

## Kurunegala-S. O. No. 2,648.

## Order under Section 4, Sub-section (1), of "The Waste Lands Ordinances of 1897, 1899, 1900, and 1903."

In the matter of the land commonly called or known as Wagollemukalana, situate in the village of Kudagammana, in the Udukaha korale west of the Dambadeni hatpattu of the Kurunegala District, in the North-Western Province, and of "The Waste Lands Ordinances of 1897, 1899, 1900, and 1903."

WHEREAS in pursuance of section 1 of the said Ordinances it was duly declared and notified on the 4th day of May, 1917, that if no claim to the land commonly called or known as Wagollemukalana, situate in the village of Kudagammana, in the Udukaha korale west of the Dambadeni hatpattu of the Kurunegala District, in the North-Western Province,



Surveyor-General's Office,  
Colombo, May 12, 1916.

Scale of 16 Chains to an Inch.

A. H. G. DAWSON,  
for Surveyor-General.

J. M. DAVIES,  
Special Officer.  
May 28, 1919.

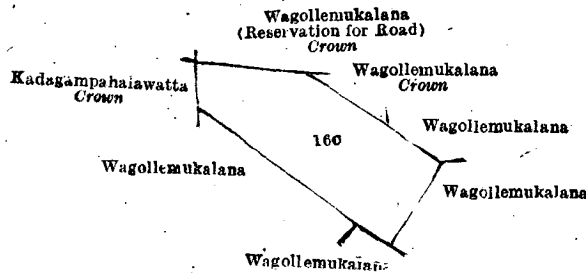
containing in extent 1 acre, and shown as lot 16c in preliminary plan 555 and in the annexed diagram, was made to Norman Albert Hampton, Special Officer appointed under section 28 of the said Ordinances, within the period of three months from the date specified in the said notice, such land would be declared the property of the Crown, and dealt with on account of the Crown (*vide* Notice No. 6,319):

And whereas Siriwardena Mudiyansele Utku Menika made claim thereto, and I, Norman Albert Hampton, Special Officer appointed under section 28 of the said Ordinances, made due inquiry into such claim, and whereas the said claimant and I, with the consent of His Excellency the Governor, came to an agreement in writing dated the 17th day of November, 1917, concerning the said land, under section 4, sub-section (1), of the said Ordinances, whereby it was agreed that the said claimant should be declared the purchaser of the said land upon payment on or before the 17th day of March, 1918, to the Government Agent at Kurunegala, or to the Settlement, of a sum of Rupees Forty only (Rs. 40), as the purchase amount of the said land, and whereas the said amount has been duly paid by the said claimant, he is hereby, in pursuance of the agreement aforementioned, declared to be the purchaser of the said land, as more fully described herein below.

*Description of the Land referred to.*

The land commonly called or known as Wagollemukalana, situated in the village of Kudagammana, in the Udukaha korale west of the Dambadeni hatpattu of Kurunegala District, in the North-Western Province, containing in extent 1 acre, and shown as lot 16c in preliminary plan 555 and in the annexed diagram; and bounded as follows: on the north by Wagollemukalana (reservation for road) to be declared the property of the Crown under the Waste Lands Ordinances, Wagollemukalana to be declared the property of the Crown under the Waste Lands Ordinances, Wagollemukalana sold to Dissanayaka Tennekoon Mudiyansele Muttu Menika under the Waste Lands Ordinances; on the east by Wagollemukalana sold to Dissanayaka Tennekoon Mudiyansele Podi Menika under the Waste Lands Ordinances; on the south by Wagollemukalana sold to Siriwardena Mudiyansele Kiri Menika under the Waste Lands Ordinances, Wagollemukalana sold to Siriwardena Mudiyansele Dingiri Banda under the Waste Lands Ordinances; on the west by Kadagampahalawatta claimed by the Crown.





Surveyor-General's Office,  
Colombo, October 30, 1918.

Scale of 4 Chains to an Inch.

C. R. LUNDIE,  
for Surveyor-General.

April 15, 1919. N. A. HAMPTON,  
Special Officer.

**Kurunegala S. O. No. 2,649.**

**Order under Section 2 of "The Waste Lands Ordinances of 1897, 1899, 1900, and 1903,"  
declaring Lands to be Crown Property.**

In the matter of the lands commonly called or known as Helambagahahenyaya and Kahatagahamulahenyaya (chena reserve), &c., situate in the village of Hirigolla, in the Baladora korale of the Dewamedhi hatpattu of the Kurunegala District, in the North-Western Province, and of "The Waste Lands Ordinances of 1897, 1899, 1900, and 1903."

The notice required by section 1 of "The Waste Lands Ordinances of 1897, 1899, 1900, and 1903," having been duly published in manner prescribed by that section in respect of the above-named lands (*vide* Notice No. 6,246), and no claim having been made to the said lands or to any interest therein within the period of three months from the date specified in the said notice, I, John Murray Davies, Special Officer appointed under section 28 of the said Ordinances, under and by virtue of the powers vested in me in that behalf by section 2 of the said Ordinances, do hereby, on this 17th day of June, 1919, order and declare that the said lands, as more fully described herein below, situate in the village of Hirigolla, in the Baladora korale of the Dewamedhi hatpattu of the Kurunegala District, in the North-Western Province, and shown as lots 2, 5, 6, 8, 12, 13, 15, 26, 37, and 46 in block survey preliminary plan 1,654 and in the annexed diagrams, and containing in extent 37 acres and 8 perches, are the property of the Crown.

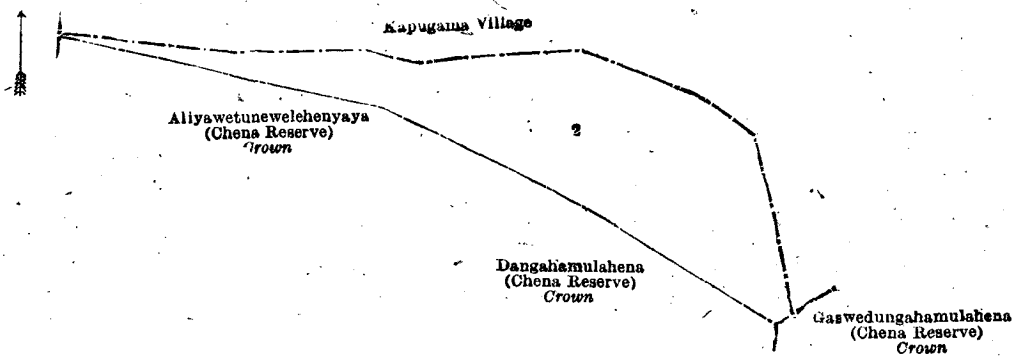
*Description of the Lands referred to.*

The following lots situated in the village of Hirigolla, in the Baladora korale of the Dewamedhi hatpattu of the Kurunegala District, in the North-Western Province, as described in the annexed diagrams:—

**I.—Block survey preliminary plan 1,654.**

Lot.	Name of Land.	Extent, A. R. P.
2	Helambagahahenyaya and Kahatagahamulahenyaya (chena reserve)	10 1 36

and bounded as follows: on the north and east by the village limit of Kapugama; on the south by Gaswedungahamulahena (chena reserve) to be declared the property of the Crown under the Waste Lands Ordinances, Dangahamulahena (chena reserve) to be declared the property of the Crown under the Waste Lands Ordinances; on the west by Dangahamulahena (chena reserve) to be declared the property of the Crown under the Waste Lands Ordinances, Aliyawetunewelehennyaya (chena reserve) to be declared the property of the Crown under the Waste Lands Ordinances.



Surveyor-General's Office,  
Colombo, May 8, 1919.

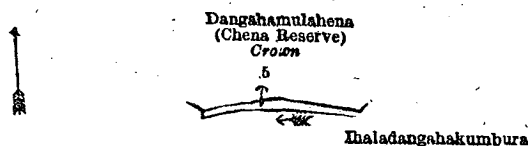
Scale of 8 Chains to an Inch.

C. R. LUNDIE,  
for Surveyor-General.

**II.—Block survey preliminary plan 1,654.**

Lot.	Name of Land.	Extent, A. R. P.
5	Pita-ela (stream)	0 0 8

and bounded as follows: on the north by Dangahamulahena (chena reserve) to be declared the property of the Crown under the Waste Lands Ordinances; on the east, south, and west by Ihaladangahakumbura claimed by Ratnayaka Mudi-yanselage Menuhamy and others.



Surveyor-General's Office,  
Colombo, May 8, 1919.

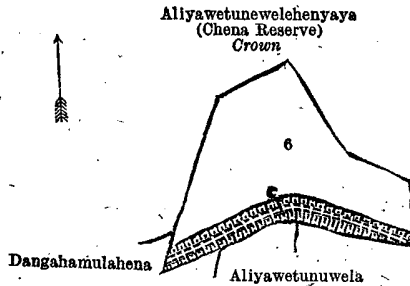
Scale of 4 Chains to an Inch.

C. R. LUNDIE,  
for Surveyor-General.

III.—Block survey preliminary plan 1,654.

Lot.	Name of Land.	Extent, A. R. P.
6	Aliyawetichchiwewa (tank and bund)	1 1 4

and bounded as follows : on the north and east by Aliyawetunewehehenyaya (chena reserve) to be declared the property of the Crown under the Waste Lands Ordinances ; on the south by Aliyawetuneweleyaya (chena reserve) to be declared the property of the Crown under the Waste Lands Ordinances, Aliyawetunuwela claimed by Ratnayaka Mudiyansele Mudiyanse Arachchi, Dangahamulahena to be declared the property of Ratnayaka Mudiyansele Mudiyanse and others under the Waste Lands Ordinances ; on the west by Dangahamulahena to be declared the property of Ratnayaka Mudiyansele Mudiyanse and others under the Waste Lands Ordinances, Aliyawetunawehehenyaya (chena reserve) to be declared the property of the Crown under the Waste Lands Ordinances.



Surveyor-General's Office,  
Colombo, May 8, 1919.

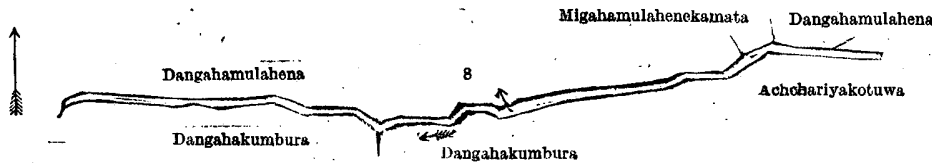
Scale of 4 Chains to an Inch.

C. R. LUNDIE,  
for Surveyor-General

IV.—Block survey preliminary plan 1,654.

Lot.	Name of Land.	Extent, A. R. P.
8	Pita-ela (stream)	0 1 5

and bounded as follows : on the north by Dangahamulahena to be declared the property of Ratnayaka Mudiyansele Mudiyanse and others under the Waste Lands Ordinances, Migahamulahenekamata claimed by Tennakoon Mudiyansele Mutu Menika, Dangahamulahena to be declared the property of Ratnayaka Mudiyansele Mudiyanse and others under the Waste Lands Ordinances, Achchariyakotuwa claimed by Tennakoon Mudiyansele Mutu Menika and others ; on the east by Achchariyakotuwa claimed by Tennakoon Mudiyansele Mutu Menika and others ; on the south by Achchariyakotuwa claimed by Tennakoon Mudiyansele Mutu Menika and others, Dangahakumbura claimed by Ratnayaka Mudiyansele Kiri Banda, ditto claimed by Ratnayaka Mudiyansele Dingiri Banda ; on the west by Dangahamulahena to be declared the property of Ratnayaka Mudiyansele Mudiyanse and others under the Waste Lands Ordinances.



Surveyor-General's Office,  
Colombo, May 8, 1919.

Scale of 4 Chains to an Inch.

C. R. LUNDIE,  
for Surveyor-General

V.—Block survey preliminary plan 1,654.

Lot.	Name of Land.	Extent, A. R. P.
12	Unapanduragawahena	0 3 18
13	Hirigollemahawewa (tank and bund)	13 0 1
		13 3 19

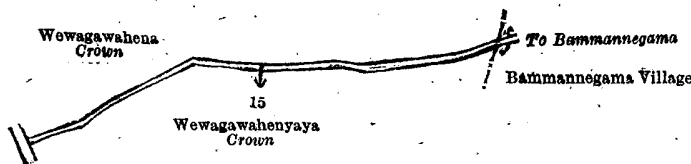
and bounded as follows : on the north by Siyambalagahamulahena (chena reserve) to be declared the property of the Crown under the Waste Lands Ordinances ; on the east by Pitiyehena (chena reserve) to be declared the property of the Crown under the Waste Lands Ordinances, the village limit of Bammannegama ; on the south by Wewagawahena to be declared the property of the Crown under the Waste Lands Ordinances, Gansabhawa road to be declared the property of the Crown under the Waste Lands Ordinances ; on the west by Kohombagahamulagala (private), Dangahamulagala (private), Dangahamulahena (private), Asweddekumbura claimed by Ratnayaka Mudiyansele Kiri Banda, Gaswedun-gahamulahena (chena reserve) to be declared the property of the Crown under the Waste Lands Ordinances.

[For Diagram see page 1331.]

VI.—Block survey preliminary plan 1,654.

Lot.	Name of Land.	Extent, A. R. P.
15	Footpath	0 0 22

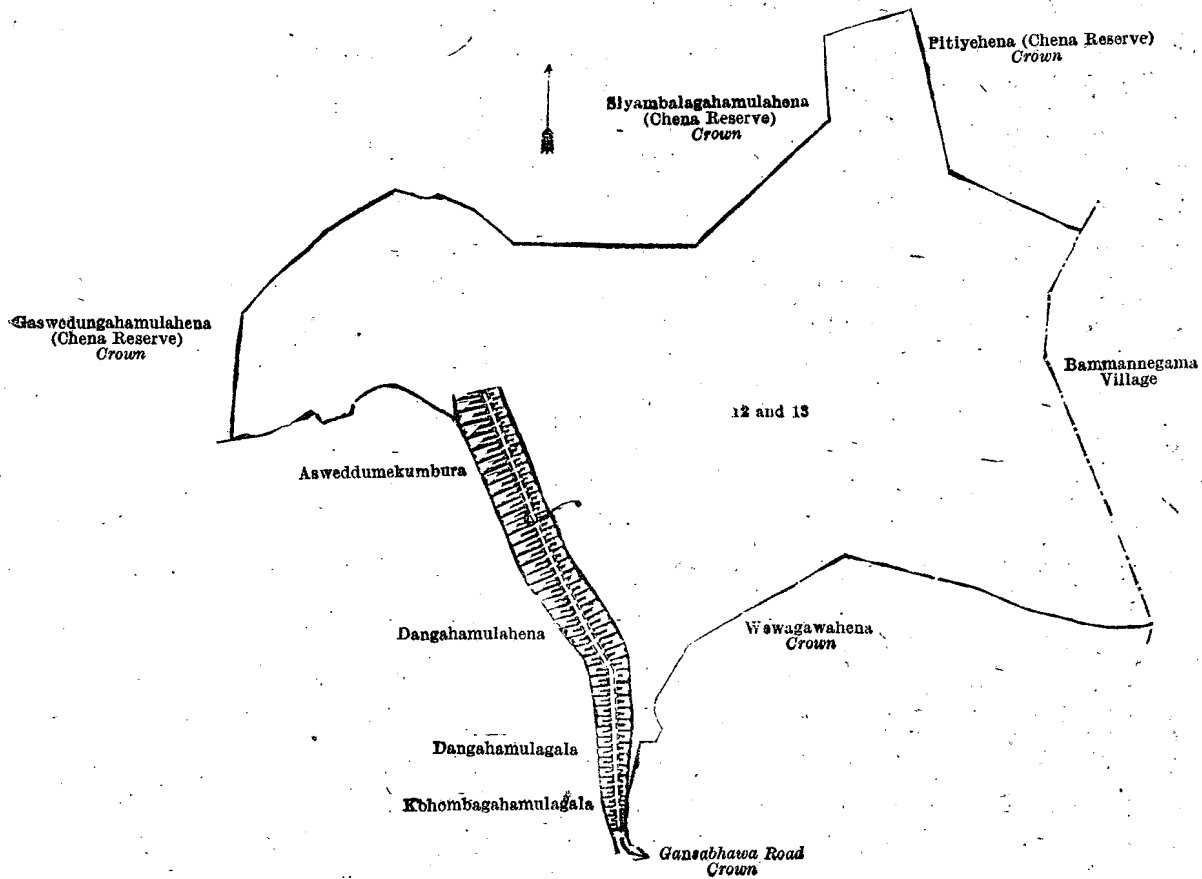
and bounded as follows : on the north by Wewagawahena to be declared the property of the Crown under the Waste Lands Ordinances ; on the east by the village limit of Bammannegama ; on the south by Wewagawahenyaya to be declared the property of the Crown under the Waste Lands Ordinances ; on the west by Gansabhawa road to be declared the property of the Crown under the Waste Lands Ordinances.



Surveyor-General's Office,  
Colombo, May 8, 1919.

Scale of 4 Chains to an Inch.

C. R. LUNDIE,  
for Surveyor-General



Surveyor-General's Office,  
Colombo, May 8, 1919.

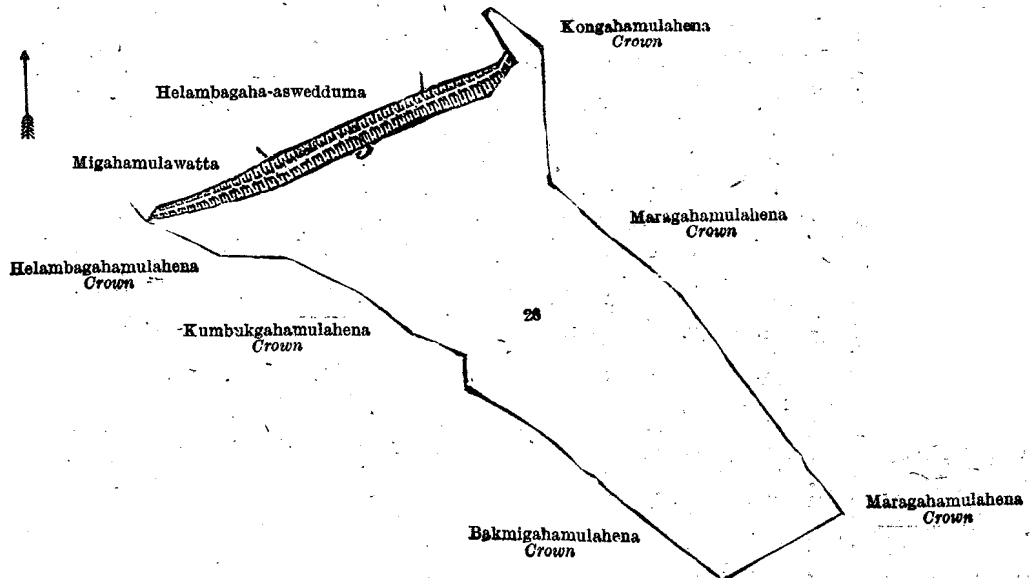
Scale of 4 Chains to an Inch.

C. R. LUNDIE,  
for Surveyor-General.

VII.—Block survey preliminary plan 1,654.

Lot.	Name of Land.	Extent, A. R. P.
26	Helambagahawewa (tank and bund)	5 3 38

and bounded as follows : on the north by Migahamulawatta claimed by Mapala Mudiyansele Mudalihamy and others Helambagaha-aswedduma claimed by Ratnayaka Mudiyansele Punchirala, Kongahamulahena to be declared the property of the Crown under the Waste Lands Ordinances ; on the east by Kongahamulahena to be declared the property of the Crown under the Waste Lands Ordinances, Maragahamulahena to be declared the property of the Crown under the Waste Lands Ordinances ; on the south by Maragahamulahena to be declared the property of the Crown under the Waste Lands Ordinances, Bakmigahamulahena to be declared the property of the Crown under the Waste Lands Ordinances ; on the west by Kumbukgahamulahena to be declared the property of the Crown under the Waste Lands Ordinances, Helambagahamulahena to be declared the property of the Crown under the Waste Lands Ordinances.



Surveyor-General's Office,  
Colombo, May 8, 1919.

Scale of 4 Chains to an Inch.

C. R. LUNDIE,  
for Surveyor-General.

## VIII.—Block survey preliminary plan 1,654.

Lot.	Name of Land.	Extent, A. R. P.
37	Gansabhawa road	1 0 38

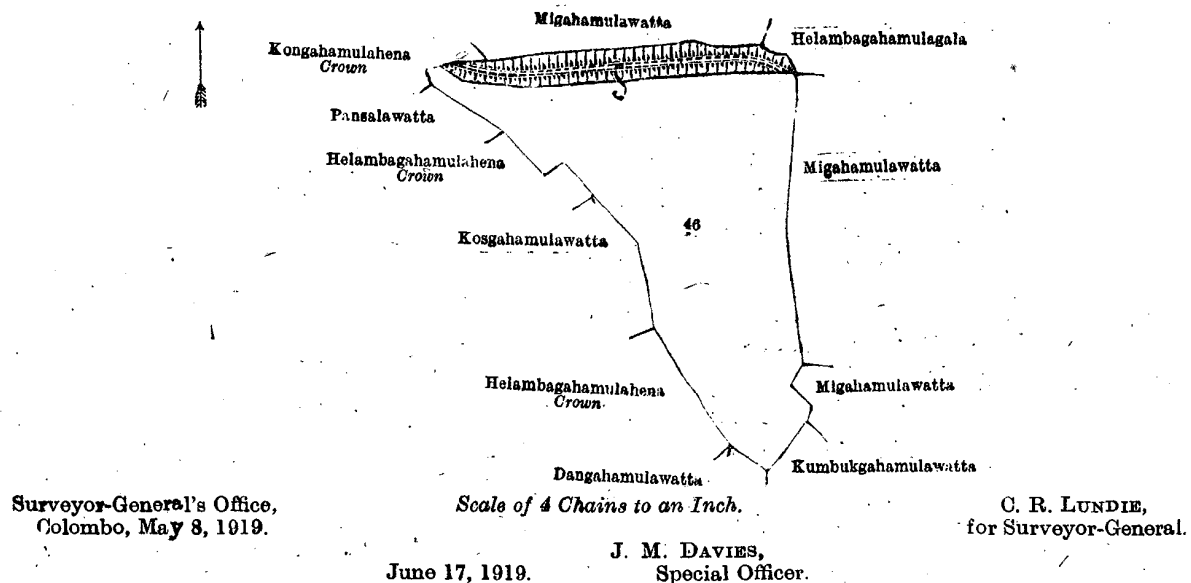
and bounded as follows : on the north by Hirigollemahawewa (tank and bund) to be declared the property of the Crown under the Waste Lands Ordinances ; on the east by Wewagawahena to be declared the property of the Crown under the Waste Lands Ordinances, a footpath to be declared the property of the Crown under the Waste Lands Ordinances, Wewagawahena to be declared the property of the Crown under the Waste Lands Ordinances, Bulugahamulahena to be declared the property of the Crown under the Waste Lands Ordinances, Migahamulawatta claimed by Ratnayaka Mudiyansele Pinhamy, Migahamulahena claimed by Ratnayaka Mudiyansele Wannihamy and another, Migahamulawatta claimed by Ratnayaka Mudiyansele Mudalihamy, Andaragahamulahena to be declared the property of the Crown under the Waste Lands Ordinances, Kahatagahamulahena to be declared the property of the Crown under the Waste Lands Ordinances, Mylagahamulahena to be declared the property of the Crown under the Waste Lands Ordinances ; on the south by the village limit of Indihena ; on the west by Mylagahamulahena to be declared the property of the Crown under the Waste Lands Ordinances, Dangahamulahena to be declared the property of the Crown under the Waste Lands Ordinances, Kumbukgahamulawatta claimed by Ratnayaka Mudiyansele Appuhamy and another, Kumbukgahamulawatta claimed by Ratnayaka Mudiyansele Ranhamy and another, Migahamulawatta claimed by Ratnayaka Mudiyansele Ukku Banda Vidane, Migahamulawatta claimed by Ratnayaka Mudiyansele Ukku Banda Vidane and others, Helambagahamulagala claimed by Ratnayaka Mudiyansele Appuhamy and another, Ambagahamulawatta claimed by Mapala Mudiyansele Ukku Appuhamy and another, Kadurugahamulahena (private), Kohombagahamulagala (private).

[For Diagram see page 1333.]

## IX.—Block survey preliminary plan 1,654.

Lot.	Name of Land.	Extent, A. R. P.
46	Kudawewa (tank and bund)	3 2 38

and bounded as follows : on the north by Kongahamulahena to be declared the property of the Crown under the Waste Lands Ordinances, Migahamulawatta claimed by Ratnayaka Mudiyansele Menuhamy, Helambagahamulagala claimed by Ratnayaka Mudiyansele Appuhamy and another ; on the east by Helambagahamulagala claimed by Ratnayaka Mudiyansele Appuhamy and another, Migahamulawatta claimed by Ratnayaka Mudiyansele Ukku Banda and others, Migahamulawatta claimed by Ratnayaka Mudiyansele Ukku Banda and others, Kumbukgahamulawatta claimed by Ratnayaka Mudiyansele Ranhamy and another ; on the south by Kumbukgahamulawatta claimed by Ratnayaka Mudiyansele Ranhamy and another, Dangahamulawatta claimed by Ratnayaka Mudiyansele Banda and others, Helambagahamulahena to be declared the property of the Crown under the Waste Lands Ordinances ; on the west by Kogahamulawatta claimed by Ratnayaka Mudiyansele Menuhamy, Helambagahamulahena to be declared the property of the Crown under the Waste Lands Ordinances, Pansalawatta claimed by Ratnayaka Mudiyansele Menuhamy and others, Kongahamulahena to be declared the property of the Crown under the Waste Lands Ordinances.



## Kurunegala S. O. No. 2,350.

**Order under Section 4, Sub-section (1), of "The Waste Lands Ordinances of 1897, 1899, 1900, and 1903,"**  
admitting Lands to be Private Property.

In the matter of the lands commonly called or known as Dangahamulahena and Kongahamulahena, situate in the village of Hirigolla, in the Baladora korale of the Dewameddi hatpattu of the Kurunegala District, in the North-Western Province, and of "The Waste Lands Ordinances of 1897, 1899, 1900, and 1903."

WHEREAS in pursuance of section 1 of the said Ordinances it was duly notified on the 9th day of March, 1917, that if no claim to the lands commonly called or known as Dangahamulahena and Kongahamulahena, situate in the village of Hirigolla, in the Baladora korale of the Dewameddi hatpattu of the Kurunegala District, in the North-Western Province, containing in extent 36 acres 2 roods and 23 perches, and shown as lots 1A and 33A in block survey preliminary plan 1,654 and in the annexed diagrams, was made to John Murray Davies, Special Officer appointed under section 28 of the said Ordinances, within the period of three months from the date specified in such notice, such lands would be declared the property of the Crown, and dealt with on account of the Crown (*vide* Notice No. 6,246) :

And whereas (1) Ratnayaka Mudiyansele Mudiyanse, (2) Ratnayake Mudiyansele Dingiri Banda, (3) ditto Punchi Banda, and (4) ditto Tikiri Banda made claim thereto, and Howard Orme Fox and I, John Murray Davies, Special Officers appointed under section 28 of the said Ordinances, made due inquiry into such claim, I, John Murray Davies, the aforesaid Special Officer, with the consent of His Excellency the Governor, do hereby admit the claim of the said claimants to the said lands, as more fully described herein below, under section 4, sub-section (1), of the said Ordinances.



*Description of the Lands referred to.*

The following lots situated in the village of Hirigolla, in the Baladora korale of the Dewamedhi hatpattu of the Kurunegala District, in the North-Western Province, as described in the annexed diagrams :—

## I.—Block survey preliminary plan 1,654.

Lot.	Name of Land.	Extent, A. R. P.
1A	Dangahamulahena	28 0 19

and bounded as follows : on the north by the village limit of Kobeyigane, Aliyawetunewehehenyaya (chena reserve) to be declared the property of the Crown under the Waste Lands Ordinances, Aliyawetichewewa (tank and bund) to be declared the property of the Crown under the Waste Lands Ordinances ; on the east by Aliyawetunuwela claimed by Ratnayaka Mudiyansele Mudiyanse ; on the south by Achchiriyakotuwa claimed by Tennakoon Mudiyansele Mutu Menika and others, the Pita-ela to be declared the property of the Crown under the Waste Lands Ordinances, Migahamulahenekamata claimed by Tennakoon Mudiyansele Mutu Menika, the Pita-ela to be declared the property of the Crown under the Waste Lands Ordinances, Dangahakumbura claimed by Ratnayaka Mudiyansele Dingiri Banda, Lindakumbura claimed by Ratnayaka Mudiyansele Mudiyanse, Siyambalagahakumbura claimed by Ratnayaka Mudiyansele Mudiyanse Arachchi ; on the west by the village limit of Kobeyigane.

NOTE.—The following lot lying within the above-mentioned boundaries is excluded from this part of the order, and its extent of 2 roods and 30 perches is not included in the acreage of 28 acres and 19 perches given above :—

## Block survey preliminary plan 1,654.

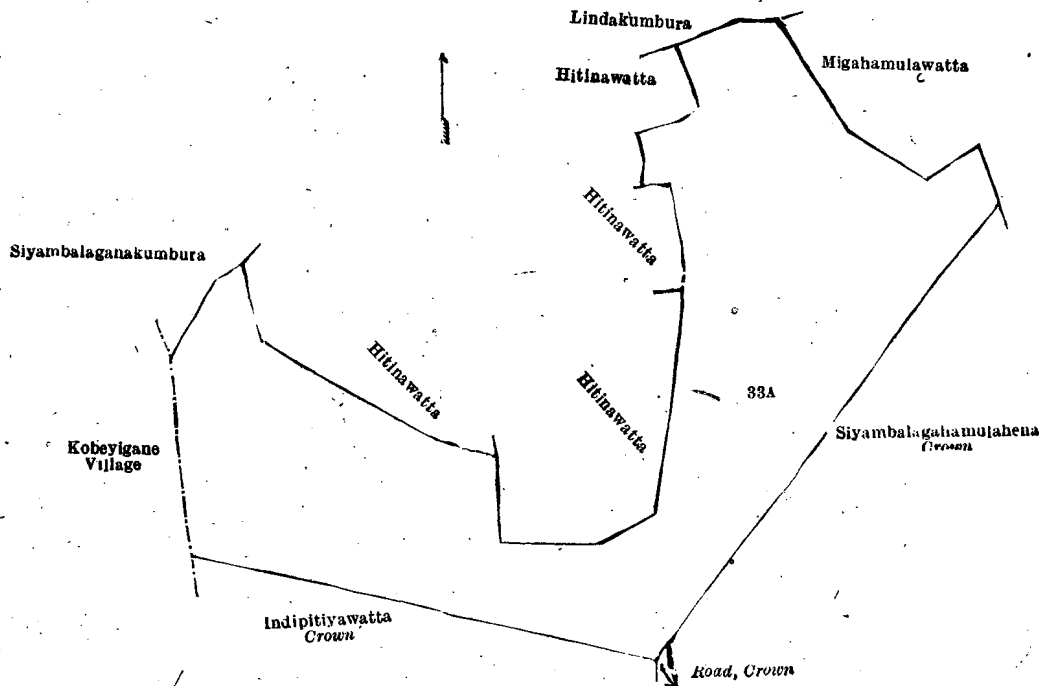
Lot.	Name of Land.	Extent, A. R. P.
9	Migahamulawatta	0 2 30

[For Diagram see page 1335.]

## II.—Block survey preliminary plan 1,654.

Lot.	Name of Land.	Extent, A. R. P.
33A	Kongahamulahena	8 2 4

and bounded as follows : on the north by Siyambalagahakumbura claimed by Ratnayaka Mudiyansele Mudiyanse Arachchi, Hitinawatta claimed by Ratnayaka Mudiyansele Mudiyanse Arachchi, Lindakumbura claimed by Ratnayaka Mudiyansele Mudiyanse, Migahamulawatta claimed by Mapala Mudiyansele Mudalihamy and others ; on the east by Migahamulawatta claimed by Mapala Mudiyansele Mudalihamy and others, Siyambalagahamulahena to be declared the property of the Crown under the Waste Lands Ordinances, a road to be declared the property of the Crown under the Waste Lands Ordinances ; on the south by Indipitiyawatta to be declared the property of the Crown under the Waste Lands Ordinances ; on the west by the village limit of Kobeyigane, Siyambalagahakumbura claimed by Ratnayaka Mudiyansele Mudiyanse Arachchi.



Surveyor-General's Office,  
Colombo, May 8, 1918.

Scale of 4 Chains to an Inch.

C. R. LUNDIE,  
for Surveyor-General.

June 17, 1919.

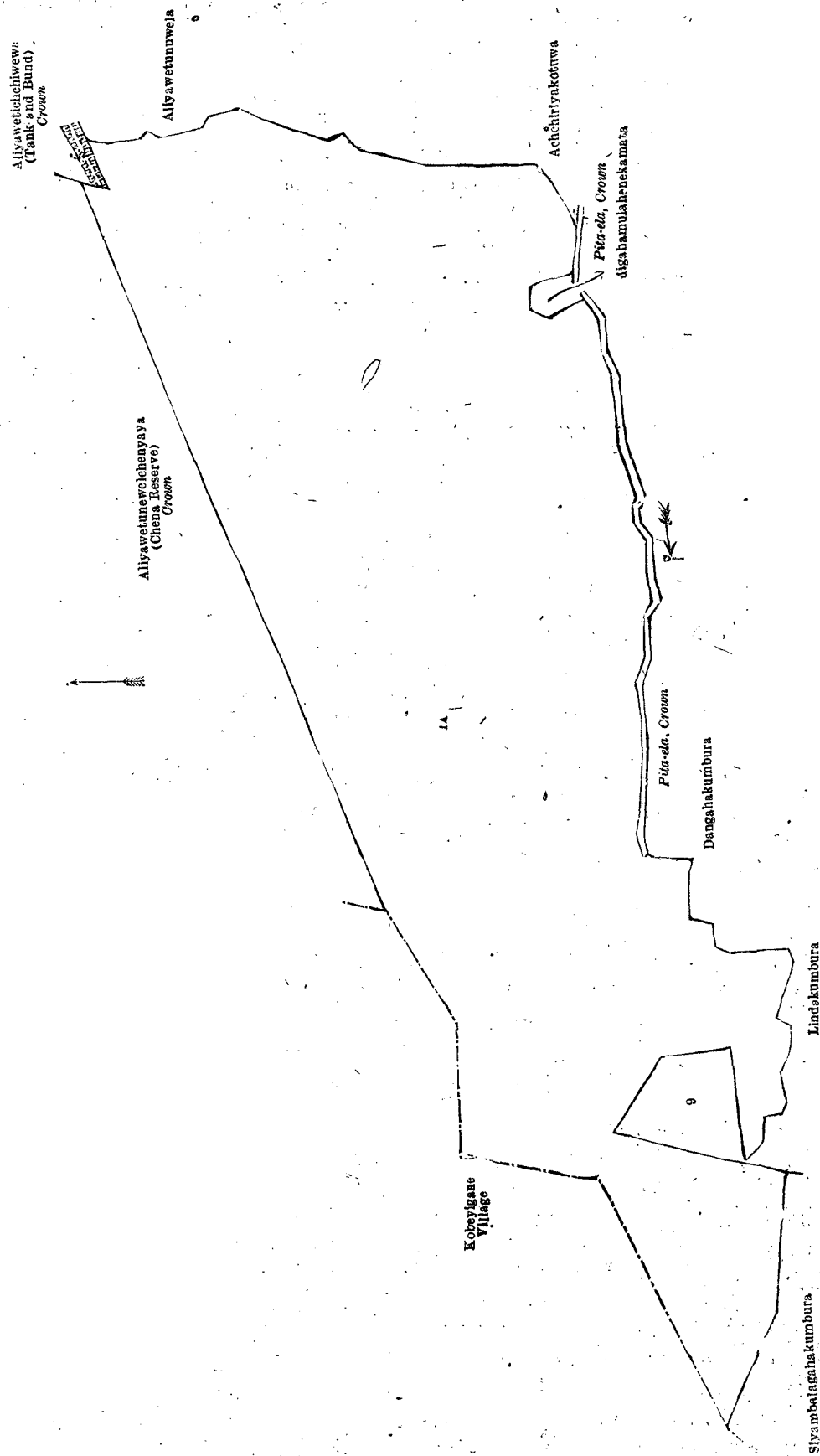
J. M. DAVIES,  
Special Officer.

## Kurunegala S. O. No. 2,651.

## Order under Section 4, Sub-section (1), of "The Waste Lands Ordinances of 1897, 1899, 1900, and 1903."

In the matter of the lands commonly called or known as Ihalatimbirimadapillewa, Ihalatimbirimadawela, &c., situate in the village of Kanawa, in the Mahagalboda Egoda korale of the Hiriyala hatpattu of the Kurunegala District, in the North-Western Province, and of "The Waste Lands Ordinances of 1897, 1899, 1900, and 1903."

WHEREAS in pursuance of section 1 of the said Ordinances it was duly declared and notified on the 24th day of May, 1918, that if no claim to the lands commonly called or known as Ihalatimbirimadapillewa, Ihalatimbirimadawela, &c., situate in the village of Kanawa, in the Mahagalboda Egoda korale of the Hiriyala hatpattu of the Kurunegala District, in the North-Western Province, containing in extent 5 acres and 38 perches, and shown as lots N 849, O 849, O 849A, and R 849 in preliminary plan 1,923 and in the annexed diagram, was made to John Murray Davies, Special Officer appointed under section 28 of the said Ordinances, within the period of three months of the date specified in the said notice, such lands would be declared the property of the Crown, and dealt with on account of the Crown (*vide* Notice No. 6,873) :



Surveyor-General's Office,  
Colombo, May 8, 1918.

Scale of 4 Chains to an Inch.

C. R. LUNDIE,  
for Surveyor-General.

And whereas Dissanayaka Mudiyansele Dingiri Appuhamy made claim thereto, and Norman Albert Hampton, Special Officer appointed under section 28 of the said Ordinances, made due inquiry into such claim, and whereas the said claimant and the said Norman Albert Hampton, Special Officer, came to an agreement in writing dated the 5th day of November, 1918, concerning the said lands, under section 4, sub-section (1), of the said Ordinances, whereby it was agreed that (a) Dissanayaka Mudiyansele Punchi Banda, (b) ditto Kalu Banda, (c) ditto Kiri Banda, (d) ditto Dingiri Banda should be declared the purchasers of the said lands upon payment on or before the 5th day of April, 1919, to the Government Agent at Kurunegala, of a sum of Rupees Eighty-four only (Rs. 84), as the purchase amount of the said lands, and whereas the said amount has been duly paid by the said claimants, the said (a) Dissanayaka Mudiyansele Punchi Banda, (b) ditto Kalu Banda, (c) ditto Kiri Banda, and (d) ditto Dingiri Banda are hereby, in pursuance of the agreement aforementioned, declared to be the purchasers of the said lands, as more fully described herein below.

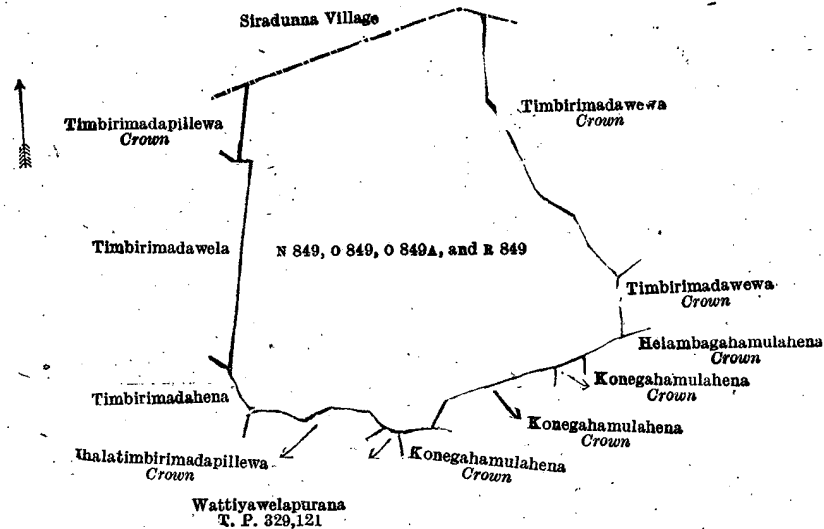
*Description of the Lands referred to.*

The following lots situated in the village of Kanawa, in the Mahagalboda Egoda korale of the Hiriyala hatpattu of the Kurunegala District, in the North-Western Province, as described in the annexed diagram :—

Preliminary plan 1,923.

Lot.	Name of Land.	Extent, A. R. P.	Lot.	Name of Land.	Extent, A. R. P.
N 849 ..	Ihalatimbirimadapillewa	.. 1 0 26	R 849 ...	Timbirimadapillewa	... 0 2 10
O 849 ..	Ihalatimbirimadawela	.. 2 0 21			
O 849A ..	Ihalatimbirimadapurana	... 1 1 21			5 0 38

and bounded as follows : on the north by the village limit of Siradunna ; on the east by Timbirimadawewa to be declared the property of the Crown under the Waste Lands Ordinances ; on the south by Helambagahamulahena to be declared the property of the Crown under the Waste Lands Ordinances, Konegahamulahena to be declared the property of the Crown under the Waste Lands Ordinances, Wattiyawelapurana (T. P. 329,121), Ihalatimbirimadapillewa to be declared the property of the Crown under the Waste Lands Ordinances ; on the west by Timbirimadahena sold by the Crown, Timbirimadawela claimed by Appuhamy and another, Timbirimadapillewa to be declared the property of the Crown under the Waste Lands Ordinances.



Surveyor-General's Office,  
Colombo, May 19, 1919.

Scale of 4 Chains to an Inch.

C. R. LUNDIE,  
for Surveyor-General.

J. M. DAVIES,  
Special Officer.

June 18, 1919.

**Kurunegala S. O. No. 2,652.**

**Order under Section 4, Sub-section (1), of "The Waste Lands Ordinances of 1897, 1899, 1900, and 1903," declaring Land to be Crown Property.**

In the matter of the land commonly called or known as Timbirimadawewa, situate in the village of Kanawa, in the Mahagalboda Egoda korale of the Hiriyala hatpattu of the Kurunegala District, in the North-Western Province, and of "The Waste Lands Ordinances of 1897, 1899, 1900, and 1903."

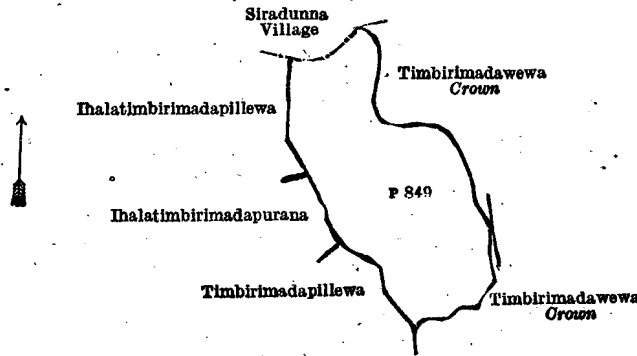
WHEREAS in pursuance of section 1 of the said Ordinances it was duly notified on the 24th day of May, 1918, that if no claim to the land commonly called or known as Timbirimadawewa, situate in the village of Kanawa, in the Mahagalboda Egoda korale of the Hiriyala hatpattu of the Kurunegala District, in the North-Western Province, containing in extent 1 acre 2 roods and 2 perches, and shown as lot R 849 in preliminary plan 1,923 and in the annexed diagram, was made to John Murray Davies, Special Officer appointed under section 28 of the said Ordinances, within the period of three months from the date specified in such notice, such land would be declared the property of the Crown, and dealt with on account of the Crown (*vide* Notice No. 6,873) :

And whereas Dissanayaka Mudiyansele Dingiri Appuhamy made claim thereto, and whereas the said claimant came to an agreement in writing dated the 5th day of November, 1918, whereby in consideration of (a) Dissanayaka Mudiyansele Punchi Banda, (b) ditto Kalu Banda, (c) ditto Kiri Banda, and (d) ditto Dingiri Banda being declared the purchasers of lots N 849, O 849, O 849A, and R 849 of the notice and of the preliminary plan 1,923, for a sum of Rs. 84, withdrew claim to the above-mentioned lot R 849 of this order, I, John Murray Davies, the aforesaid Special Officer, under and by virtue of the powers vested in me in that behalf by section 4 of the said Ordinances, do hereby on this 18th day of June, 1919, order and declare, under section 4, sub-section (1), of the said Ordinances, that the said land, as more fully described herein below, is the property of the Crown.



*Description of the Land referred to.*

The land commonly called or known as Timbirimadawewa, situated in the village of Kanawa, in the Mahagalboda Egoda korale of the Hiriyala hatpattu of the Kurunegala District, in the North-Western Province, containing in extent 1 acre 2 roods and 2 perches, shown as lot P 849 in preliminary plan 1,923 and in the annexed diagram; and bounded as follows: on the north by the village limit of Siradunna; on the east and south by Timbirimadawewa to be declared the property of the Crown under the Waste Lands Ordinances; on the west by Timbirimadapillewa sold under the Waste Lands Ordinances to Dissanayaka Mudiyansele Punchi Banda and others, Ihalatimbirimadapurana sold under the Waste Lands Ordinances to Dissanayaka Mudiyansele Punchi Banda and others, Ihalatimbirimadapillewa sold under the Waste Lands Ordinances to Dissanayaka Mudiyansele Punchi Banda and others.



Surveyor-General's Office,  
Colombo, May 19, 1919.

Scale of 4 Chains to an Inch.

C. R. LUNDIE,  
for Surveyor-General.

J. M. DAVIES,  
Special Officer.

June 18, 1919.

**Kurunegala S. O. No. 2,653.**

**Order under Section 2 of "The Waste Lands Ordinances of 1897, 1899, 1900, and 1903," declaring Lands to be Crown Property.**

In the matter of the lands commonly called or known as Timbirimadapillewa, Konegahamulahena, &c., situate in the village of Kanawa, in the Mahagalboda Egoda korale of the Hiriyala hatpattu of the Kurunegala District, in the North-Western Province, and of "The Waste Lands Ordinances of 1897, 1899, 1900, and 1903."

THE notice required by section 1 of "The Waste Lands Ordinances of 1897, 1899, 1900, and 1903," having been duly published in manner prescribed by that section in respect of the above-named lands (*vide* Notice No. 6,873), and no claim having been made to the said lands or to any interest therein within the period of three months from the date specified in the said notice, I, John Murray Davies, Special Officer appointed under section 28 of the said Ordinances, under and by virtue of the powers vested in me in that behalf by section 2 of the said Ordinances, do hereby on this 18th day of June, 1919, order and declare that the said lands, as more fully described herein below, situate in the village of Kanawa, in the Mahagalboda Egoda korale of the Hiriyala hatpattu of the Kurunegala District, in the North-Western Province, and shown as lots M 849, O 849B, Q 849B, U 849, V 849A, V 849, V 849A, V 849B, W 849, W 849A, Q 849A, T 849A, L 849, D 850A, R 851, S 851, N 850½C, U 848, V 848, and T 850A in the preliminary plan 1,923 and in the annexed diagrams, and containing in extent 20 acres 3 roods and 31 perches, are the property of the Crown.

*Description of the Lands referred to.*

The following lots situated in the village of Kanawa, in the Mahagalboda Egoda korale of the Hiriyala hatpattu of the Kurunegala District, in the North-Western Province, as described in the annexed diagrams:—

I.—Preliminary plan 1,923.

Lot.	Name of Land.	Extent, A. R. P.
M 849	Timbirimadapillewa	0 0 29

and bounded as follows: on the north by the village limit of Siradunna; on the east by Ihalatimbirimadapillewa sold under the Waste Lands Ordinances to Dissanayaka Mudiyansele Punchi Banda and others; on the south and west by Timbirimadawela claimed by Appuhamy and another.



Surveyor-General's Office,  
Colombo, May 19, 1919.

Scale of 4 Chains to an Inch.

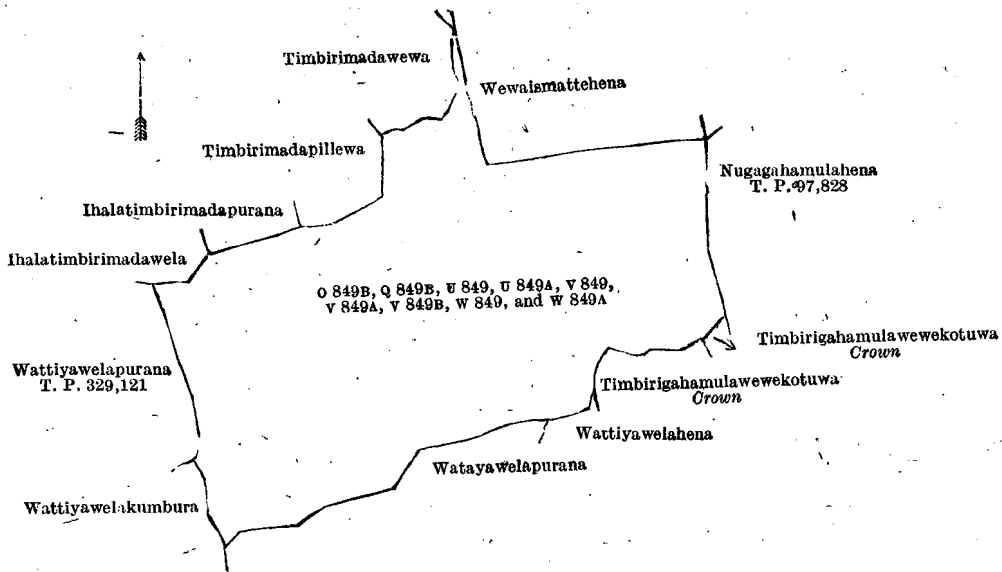
C. R. LUNDIE,  
for Surveyor-General.

II.—Preliminary plan 1,923.

Lot.	Name of Land.	Extent, A. R. P.	Lot.	Name of Land.	Extent, A. R. P.
O 849B	Konegahamulahena	0 0 35	V 849B	Wattiyawelahena	0 1 30
Q 849B	Timbirimadawewa	0 1 10	W 849	Helambagahamulahena	2 0 4
U 849	Wattiyawelapurana	1 1 11	W 849A	Wattiyawelahena	0 0 19
V 849A	Konegahamulahena	0 2 38			
V 849	Helambagahamulahena	1 0 10			
V 849A	Konegahamulahena	0 0 37			6 1 34

and bounded as follows: on the north by Ihalatimbirimadawela sold under the Waste Lands Ordinances to Dissanayaka Mudiyansele Punchi Banda and others, Ihalatimbirimadapurana sold under the Waste Lands Ordinances to Dissanayaka Mudiyansele Punchi Banda and others, Timbirimadapillewa sold under the Waste Lands Ordinances to Dissanayaka Mudiyansele Punchi Banda and others, Timbirimadawewa to be declared the property of the Crown under the Waste Lands Ordinances, Wewaismattehena sold by the Crown; on the east by Nugagahamulahena (T. P. 97,828); on the south

by Timbirigahumulawewekotuwa declared to be the property of the Crown under the Waste Lands Ordinances, Wattiyawelahena sold by the Crown, Wattiyawelapurana sold by the Crown; on the west by Wattiyawelakumbura (private), Wattiyawelapurana (T. P. 329,121).



Surveyor-General's Office,  
Colombo, May 19, 1919.

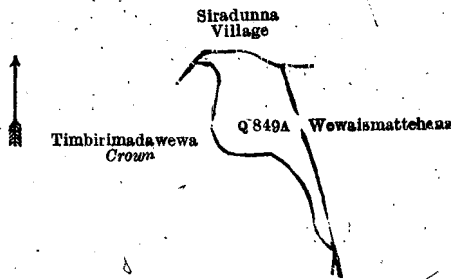
Scale of 4 Chains to an Inch.

C. R. LUNDIE,  
for Surveyor-General

III.—Preliminary plan 1,923.

Lot.	Name of Land.	Extent, A. R. P.
Q 849A	Timbirimadawewa	0 1 18

and bounded as follows: on the north by the village limit of Siradunna; on the east by Wewaimattchena sold by the Crown; on the south and west by Timbirimadawewa to be declared the property of the Crown under the Waste Lands Ordinances.



Surveyor-General's Office,  
Colombo, May 19, 1919.

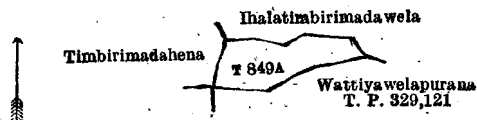
Scale of 4 Chains to an Inch.

C. R. LUNDIE,  
for Surveyor-General.

IV.—Preliminary plan 1,923.

Lot.	Name of Land.	Extent, A. R. P.
T 849A	Ihalatimbirimadapillewa	0 0 35

and bounded as follows: on the north and east by Ihala Timbirimadawela sold under the Waste Lands Ordinances to Dissanayaka Mudiyansele Banda and others; on the south by Wattiyawelapurana (T. P. 329,121); on the west by Timbirimadahena sold by the Crown.



Surveyor-General's Office,  
Colombo, May 19, 1919.

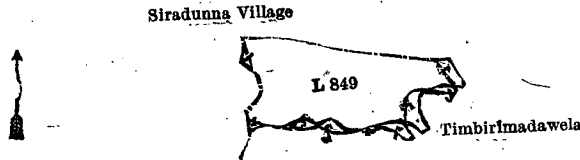
Scale of 4 Chains to an Inch.

C. R. LUNDIE,  
for Surveyor-General.

V.—Preliminary plan 1,923.

Lot.	Name of Land.	Extent, A. R. P.
L 849	Timbirimadapillewa	0 2 20

and bounded as follows: on the north by the village limit of Siradunna; on the east and south by Timbirimadawela claimed by Appuhamy and another; on the west by the village limit of Siradunna.



Surveyor-General's Office  
Colombo April 11, 1918.

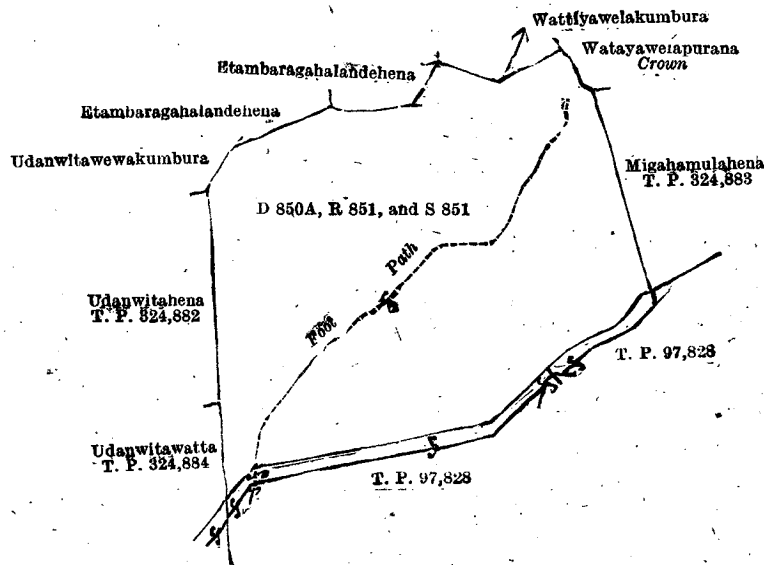
Scale of 4 Chains to an Inch.

C. R. LUNDIE,  
for Surveyor-General.

VI.—Preliminary plan 1,923.

Lot.	Name of Land.	Extent, A. R. P.
D 850A ..	Etambagahamulahena ..	0 1 4
R 851 ..	Attamurugallandehena, Udanwitawelapillewa ..	4 1 5
S 851 ..	Wattayawattehena <i>alias</i> Etambagahamulahena ..	1 2 5
		6 0 14

and bounded as follows : on the north by Etambaragahalandehena claimed by Ahamadu Lebbelage Saramma and another, Wattiyawelakumbura claimed by Tennekoon Mudiyanseage Punchirala and another ; on the east by Watayawelapurana sold by the Crown, Migahamulahena sold by the Crown (T. P. 324,883), T. P. 97,828; on the south by T. P. 97,828; on the west by Udanwitawatta sold by the Crown (T. P. 324,884), Udanwitahena sold by the Crown (T. P. 324,882), Udanwitawakumbura claimed by Warawalā temple.



Surveyor-General's Office,  
Colombo April 11, 1918.

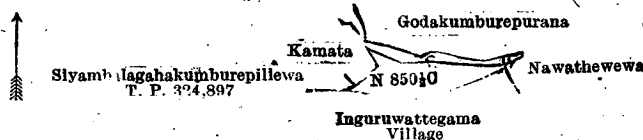
Scale of 4 Chains to an Inch.

C. R. LUNDIE,  
for Surveyor-General.

VII.—Preliminary plan 1,923.

Lot.	Name of Land.	Extent, A. R. P.
N 850½c ..	Godakumburepillewa ..	0 0 36

and bounded as follows : on the north by Godakumburepurana claimed by Ukku Menika and others ; on the east by Nawathewewa claimed by Punchi Menika and others, the village limit of Inguruwattagama ; on the south by the village limit of Inguruwattagama ; on the west by Siyambalagahakumburepillewa sold by the Crown (T. P. 324,897), Kamata claimed by Dingiri Banda and others.



Surveyor-General's Office,  
Colombo, April 11, 1918.

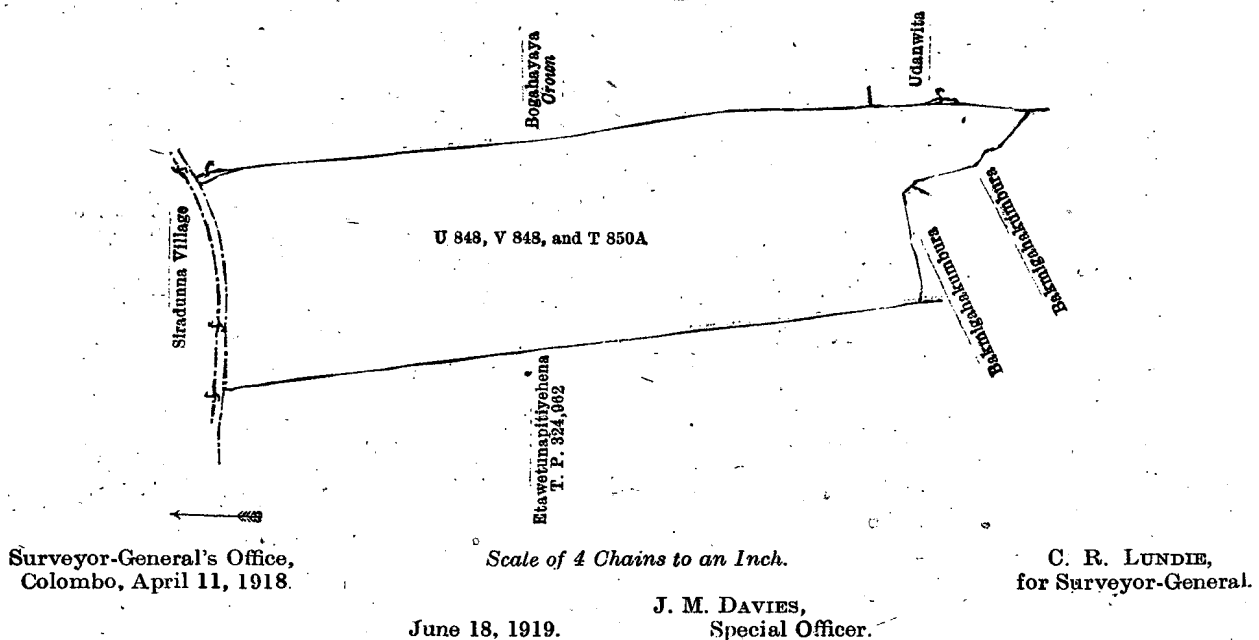
Scale of 4 Chains to an Inch.

C. R. LUNDIE,  
for Surveyor-General.

VIII.—Preliminary plan 1,923.

Lot.	Name of Land.	Extent, A. R. P.
U 848 ..	Madangahamulahena ..	4 0 30
V 848 ..	Bogahayaya ..	2 1 15
T 850A ..	Madangahamulahena ..	0 1 0
		6 3 5

and bounded as follows : on the north by the village limit of Siradunna ; on the east by Bogahayaya sold by the Crown, Udanwita claimed by Menikhamy Punchirala Mudiyanse ; on the south by Bakmigahakumbura claimed by Habibu, Bakmigahakumbura claimed by Punchirala Vedarala ; on the west by Etawetunapitzyehena sold by the Crown (T. P. 324,962).



**Kurunegala S. O. No. 2,654.**

**Order under Section 4, Sub-section (1), of "The Waste Lands Ordinances of 1897, 1899, 1900, and 1903,"  
declaring Lands to be Crown Property.**

In the matter of the lands commonly called or known as footpath, Dangahamulahena, &c., situate in the village of Hiriwewa, in the Baladora korale of the Dewameddi hatpattu of the Kurunegala District, in the North-Western Province, and of "The Waste Lands Ordinances of 1897, 1899, 1900, and 1903."

WHEREAS in pursuance of section 1 of the said Ordinances it was duly notified on the 2nd day of March, 1917, that if no claim to the lands commonly called or known as footpath, Dangahamulahena, &c., situate in the village of Hiriwewa, in the Baladora korale of the Dewameddi hatpattu of the Kurunegala District, in the North-Western Province, containing in extent 99 acres 3 roods and 14 perches, and shown as lots 2, 6D, 21, 22, 23, 27, 27c, 27D, 29, 5, 6, 17, 25, and 27G in preliminary plan 1,628 and in the annexed diagrams, was made to John Murray Davies, Special Officer appointed under section 28 of the said Ordinances, within the period of three months from the date specified in such notice, such lands would be declared the property of the Crown, and dealt with on account of the Crown (*vide* Notice No. 6,229):

And whereas (1) Warnakulasuriya Ilansinha Mudiyansele Gamarala, (2) Warnakulasuriya Ilansinha Mudiyansele Hiriwewa Appu Naidege Pichcha Naide, (3) Warnakulasuriya Jayatileka Mudiyansele Kapugama Sitti Nachchire, and (4) Warnakulasuriya Ilansinha Mudiyansele Loku Nachchi made claim thereto; and whereas the said 1st and 2nd claimants by an agreement in writing dated the 30th day of September, 1917, in consideration of (a) the said 1st claimant being declared the owner of 2½ acres more or less and ¾ acre more or less of lots 4 and 27 respectively of the notice and of the block survey preliminary plan 1,628, now shown as re-surveyed lots 4 and 27E respectively on the same block survey preliminary plan, (b) Warnakulasuriya Ilansinha Mudiyansele Mudiya Naide and ditto Dingirihamy being declared the owners of 3½ acres more or less of lot 21 of the said notice and block survey preliminary plan, now shown as lot 21A on the same block survey preliminary plan, (c) the said 2nd claimant being declared the owner of 1½ acres more or less of lot 6 of the said notice and block survey preliminary plan, now shown as lot 6A on the same block survey preliminary plan, (d) Warnakulasuriya Ilansinha Mudiyansele Kuda Nachchi being declared the owner of 2½ acres more or less and ¾ acres more or less of lots 6 and 4 respectively of the said notice and block survey preliminary plan, now shown as lots 6B and 4A respectively on the same block survey preliminary plan, (e) Warnakulasuriya Ilansinha Mudiyansele Walaswewa Pichcha Naide and Warnakulasuriya Ilansinha Mudiyansele Kumarappu being declared the owners of lot 1 of the said notice and block survey preliminary plan, and (f) two portions of lots 21 and 27 of the said notice and block survey preliminary plan each of 1 acre more or less, now shown as lots 21B and 27B on the same block survey preliminary plan, being admitted as private property outside the Waste Lands Ordinances, withdrew claim to the above-mentioned lots 2, 6D, 21, 22, 23, 27, 27c, 27D, 29, 5, 6, 17, 25, and 27G of this order; and whereas the said 3rd and 4th claimants by two agreements in writing dated the 4th day of October, 1917, and the 1st day of October, 1917, respectively, (a) in consideration of their being declared the owners of 3 acres more or less and 6½ acres more or less respectively of lot 27 of the notice and of the block survey preliminary plan 1,628, now shown as lots 27A and 27F respectively on the same block survey preliminary plan, and (b) in consideration of Warnakulasuriya Ilansinha Mudiyansele Sitti Nachchi and ditto Welappu Vidane being declared the owners of 3 acres more or less of lot 6 of the said notice and block survey preliminary plan, now shown as lot 2c on the same block survey preliminary plan, withdrew claim to the above-mentioned lots 2, 6D, 21, 22, 23, 27, 27c, 27D, 29, 5, 6, 17, 25, and 27G of this order, I, John Murray Davies, the aforesaid Special Officer under and by virtue of the powers vested in me in that behalf by section 4 of the said Ordinances, do hereby on this 6th day of April, 1919, order and declare, under section 4, sub-section (1), of the said Ordinances, that the said lands, as more fully described herein below, are the property of the Crown.

*Description of the Lands referred to.*

The following lots situated in the village of Hiriwewa, in the Baladora korale of the Dewameddi hatpattu of the Kurunegala District, in the North-Western Province, as described in the annexed diagrams:—

I.—Preliminary plan 1,628.

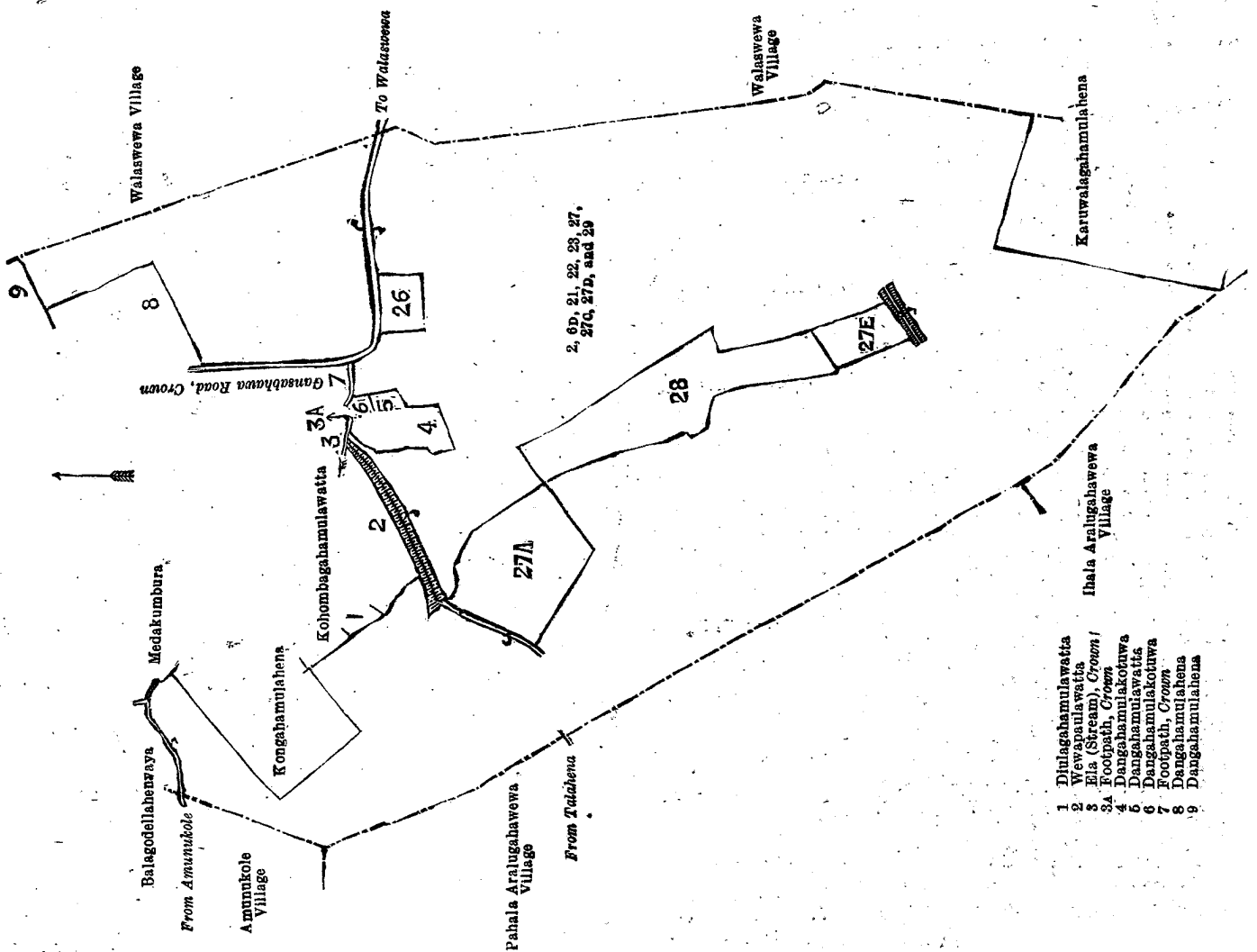
Lot.	Name of Land.	Extent, A. R. P.	Lot.	Name of Land.	Extent, A. R. P.
2	Footpath	0 0 9	27c	Mailagahamulawatta	6 1 20
6D	Dangahamulahena	10 1 36	27D	Dangahamulahena, Karuwalagahamulahena	28 0 13
21	Kongahamulahenyaya	11 2 24	29	Ihalawewa (tank and bund)	1 2 33
22	Footpath	0 0 20			
23	Pahalawewa (tank and bund)	3 1 15			
27	Karuwalagahamulahenyaya	28 3 2			
					90 2 12

and bounded as follows: on the north by Balagodellahenyaya to be declared the property of Warnakulasuriya Ilansinha Mudiyansele Walaswewa Piche Naide and another under the Waste Lands Ordinances, Medakumbura claimed by Muhandiramalage Naide and others, Kongahamulahena to be declared the property of Warnakulasuriya Ilansinha Mudiyansele Mudiya Naide and another under the Waste Lands Ordinances, Kohombagahamulawatta claimed by Patthala Muhandiramalage or Warnakulasuriya Ilansinha Mudiyansele Mudiyanse Naide, Diulagahamulawatta claimed by Patthala Muhandiramalage or Warnakulasuriya Ilansinha Mudiyansele Mahanachchire, Wewapaulawatta claimed by Muhandiramalage Gama Naide and others, ela (stream) to be declared the property of the Crown under the Waste Lands Ordinances, footpath to be declared the property of the Crown under the Waste Lands Ordinances, Dangahamulakotuwa (private), Dangahamulawatta claimed by Muhandiramalage Gamaya Naide, Dangahamulakotuwa (private), footpath to be declared the property of the Crown under the Waste Lands Ordinances, Gansabhiwa road to be declared the property of the Crown under the Waste Lands Ordinances, Dangahamulahena to be declared the property of Warnakulasuriya Ilansinha Mudiyansele Siti Nachchiri and another under the Waste Lands Ordinances, Dangahamulahena to be declared the property of Warnakulasuriya Ilansinha Mudiyansele Kuda Nachchiri under the Waste Lands Ordinances; on the east by the village limit of Walaswewa; on the south by Karuwalagahamulahena to be declared the property of Warnakulasuriya Ilansinha Mudiyansele Loku Nachchiri under the Waste Lands Ordinances, the village limit of Ihala Aralugahawewa; on the west by the village limits of Pahala Aralugahawewa and Amunukole.

NOTE.—The following lots lying within the above boundaries are excluded from this part of the order, and their aggregate acreage of 8 acres 3 roods and 16 perches is not included in the acreage of 90 acres 2 roods and 12 perches given above:—

Preliminary plan 1,628.

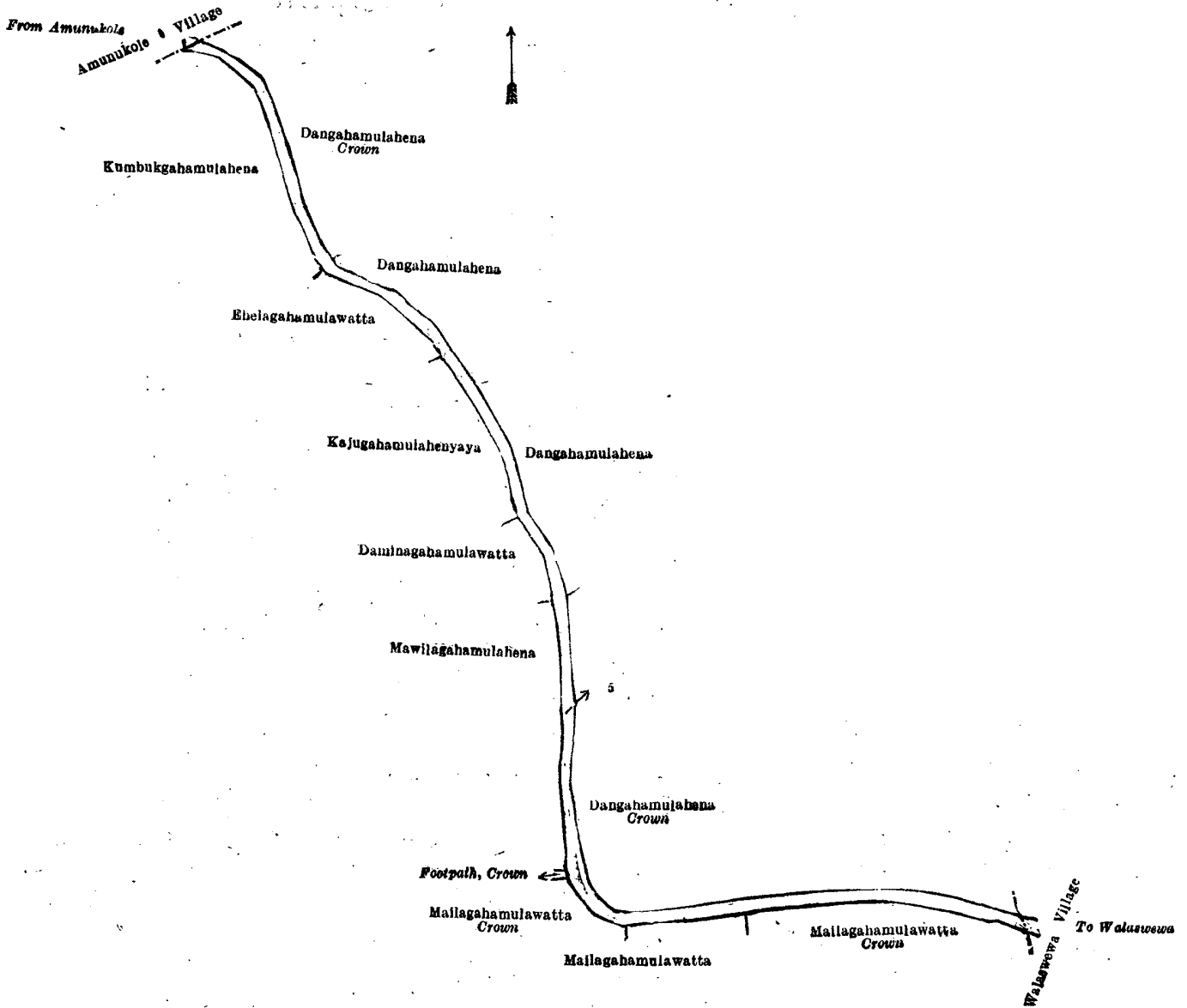
Lot.	Name of Land.	Extent, A. R. P.
26	Mailagahamulawatta	0 2 28
27A	Karuwalagahamulahena	3 0 12
27E	Do.	0 3 4
28	Diyagilma, Dangahamulakumbura, Dangahakumbura	4 1 12
		8 3 16



II.—Preliminary plan 1,628.

Lot.	Name of Land.	Extent, A. R. P.
5	Gansabhawa road	1 0 10

and bounded as follows : on the north by the village limit of Amunukole ; on the east by Dangahamulahena to be declared the property of the Crown under the Waste Lands Ordinances, Dangahamulahena to be declared the property of Warnakulasuriya Ilansinha Mudiyansele Hiriwewa Appu Naidelage Pichcha Naide under the Waste Lands Ordinances, Dangahamulahena to be declared the property of Warnakulasuriya Ilansinha Mudiyansele Sitti Nachchiri and another under the Waste Lands Ordinances, Dangahamulahena to be declared the property of the Crown under the Waste Lands Ordinances, the village limit of Walaswewa ; on the south by Mailagahamulawatta to be declared the property of the Crown under the Waste Lands Ordinances, Mailagahamulawatta claimed by Muhandiramalage Gamaya Naide, Mailagahamulawatta to be declared the property of the Crown under the Waste Lands Ordinances ; on the west by a footpath to be declared the property of the Crown under the Waste Lands Ordinances, Mailagahamulahena claimed by Muhandiramalage Anthony Fernando, Daminagahamulawatta claimed by Muhandiramalage Gamarala, Kajugahamulahenyaya claimed by Muhandiramalage Anthony Fernando and another, Ehelagahamulawatta claimed by Warnakulasuriya Ilansinha Mudiyansele or Patthala Muhandiramalage Wellappu Vidane, Kumbukgahamulahena to be declared the property of Warnakulasuriya Ilansinha Mudiyansele Gamarala under the Waste Lands Ordinances.



Surveyor-General's Office,  
Colombo, March 21, 1919.

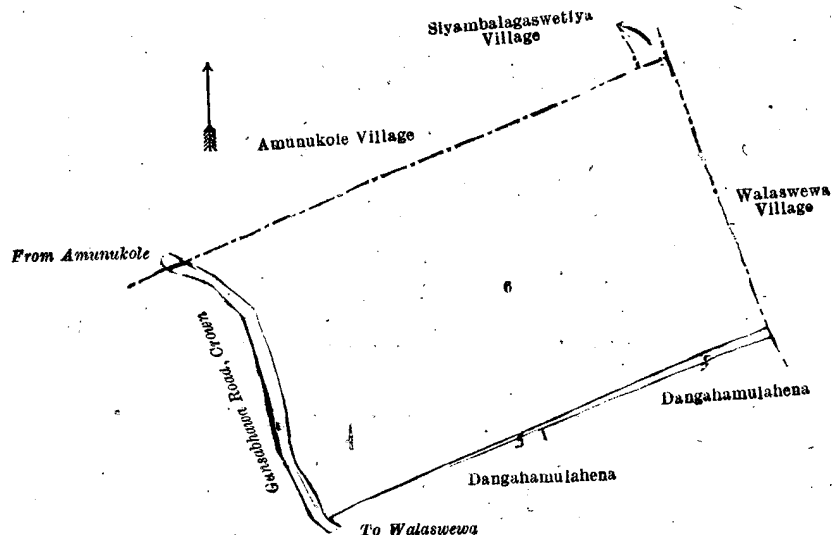
Scale of 4 Chains to an Inch.

C. R. LUNDIE,  
for Surveyor-General.

III.—Preliminary plan 1,628.

Lot.	Name of Land.	Extent, A. R. P.
6	Dangahamulahena	6 2 11

and bounded as follows : on the north by the village limits of Amunukole and Siyambalagaswetiya ; on the east by the village limit of Walaswewa ; on the south by Dangahamulahena to be declared the property of Warnakulasuriya Ilansinha Mudiyansele Kuda Nachchiri under the Waste Lands Ordinances, Dangahamulahena to be declared the property of Warnakulasuriya Ilansinha Mudiyansele Hiriwewa Appu Naidelage Pichcha Naide under the Waste Lands Ordinances ; on the west by the Gansabhawa road from Walaswewa to Amunukole to be declared the property of the Crown under the Waste Lands Ordinances;



Surveyor-General's Office,  
Colombo, March 21, 1919.

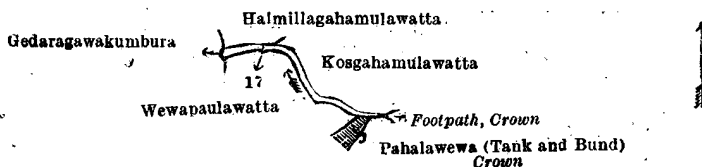
Scale of 4 Chains to an Inch.

C. R. LUNDIE,  
for Surveyor-General.

IV.—Preliminary plan 1,628.

Lot.	Name of Land.	Extent, A. R. P.
17	Ela (stream)	0 0 7

and bounded as follows : on the north by Halmillagahamulawatta claimed by Muhandiramalage Anthony Fernando, Kosgahamulawatta claimed by Muhandiramalage Anthony Fernando and others ; on the east by a footpath to be declared the property of the Crown under the Waste Lands Ordinances ; on the south by Paluwewa (tank and bund) to be declared the property of the Crown under the Waste Lands Ordinances, Wewapaulawatta claimed by Muhandiramalage Gama Naide and others ; on the west by Gedaragawakumbura claimed by Muhandiramalage Anthony Fernando and others.



Surveyor-General's Office,  
Colombo, March 21, 1919.

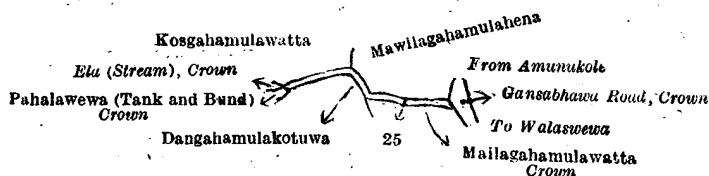
Scale of 4 Chains to an Inch.

C. R. LUNDIE,  
for Surveyor-General.

V.—Preliminary plan 1,628.

Lot.	Name of Land.	Extent, A. R. P.
25	Footpath	0 0 8

and bounded as follows : on the north by Kosgahamulawatta claimed by Muhandiramalage Anthony Fernando and others, Mawilagahamulahena claimed by Muhandiramalage Anthony Fernando ; on the east by the Gansabawa road from Amunukole to Walaswewa to be declared the property of the Crown under the Waste Lands Ordinances ; on the south by Mailagahamulawatta to be declared the property of the Crown under the Waste Lands Ordinances, Dangahamulakotuwa (private), Pahalawowa (tank and bund) to be declared the property of the Crown under the Waste Lands Ordinances ; on the west by ela (stream) to be declared the property of the Crown under the Waste Lands Ordinances.



Surveyor-General's Office,  
Colombo, March 21, 1919.

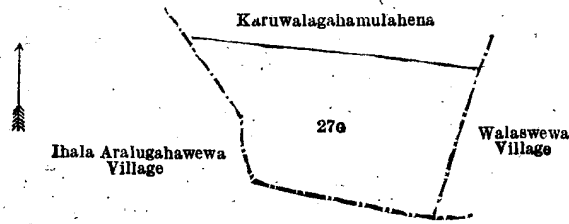
Scale of 4 Chains to an Inch.

C. R. LUNDIE,  
for Surveyor-General.

VI.—Preliminary plan 1,628.

Lot.	Name of Land.	Extent, A. R. P.
27a	Karuwalagahamulahena	1 2 0

and bounded as follows : on the north by Karuwalagahamulahena to be declared the property of Warnakulasuriya Ilangintha Mudiyansele Loku Nachchiri under the Waste Lands Ordinances ; on the east by the village limit of Walaswewa ; on the south and west by the village limit of Ihala Aralugahawewa.



Surveyor-General's Office,  
Colombo, March 21, 1919.

Scale of 4 Chains to an Inch.

C. R. LUNDIE,  
for Surveyor-General.

J. M. DAVIES,  
Special Officer.

April 6, 1919.

### Kurunegala S. O. No. 2,655.

#### Order under Section 4, Sub-section (1), of "The Waste Lands Ordinances of 1897, 1899, 1900, and 1903," declaring Lands to be Crown Property.

In the matter of the lands commonly called or known as Telaheramukalana, Ambagahawewaismattehena, &c., situate in the village of Telahera, in the Baladora korale of the Dewameddi hatpattu of the Kurunegala District, in the North-Western Province, and of "The Waste Lands Ordinances of 1897, 1899, 1900, and 1903."

WHEREAS in pursuance of section 1 of the said Ordinances it was duly notified on the 23rd day of February, 1917, that if no claim to the lands commonly called or known as Telaheramukalana, Ambagahawewaismattehena, &c., situate in the village of Telahera, in the Baladora korale of the Dewameddi hatpattu of the Kurunegala District, in the North-Western Province, containing in extent 190 acres 1 rood and 38 perches, and shown as lots 1, 22, 23, 25, 26, 2, 3, 4, 17½, 33, 34, 35, 41, 54, 69, 70, 73, 5, 6, 7, 8, 18, 19, 17, 45, 46, 17B, 27, 40, 72, and 75A in preliminary plan 1,578 and in the annexed diagrams, was made to John Murray Davies, Special Officer appointed under section 28 of the said Ordinances, within the period of three months from the date specified in such notice, such lands would be declared the property of the Crown, and dealt with on account of the Crown (*vide* Notice No. 6,215):

And whereas (1) Warnakula Wirasuriya Santiago Fernando made claim to the said lots 22, 23, 25, 2, 3, 4, 33, 34, 35, 5, 7, 8, 18, and 19, and whereas he came to an agreement in writing dated the 6th day of May, 1918, whereby in consideration of (a) his receiving a Crown grant for lot 32 of the block survey preliminary plan 1,578 for Rs. 317.50, and (b) his being declared the purchaser of lot 24 and of 48 acres and 1 rood more or less of lot 6 of the notice and of the block survey preliminary plan 1,578, now shown as lot 6A on the same block survey preliminary plan, for Rs. 3,235, he withdrew claim to the above-mentioned lots 22, 23, 25, 2, 3, 4, 33, 34, 35, 5, 7, 8, 18, and 19 of this order; and whereas (2) Gandara Kumarihamillage Ambarahamy, (3) ditto Kirihamige Mudalihamy, (4) ditto Kiri Banda Gan-Arachchi, (5) ditto Undiyarala Arachchilage Mudalihamy, (6) ditto Kawralage Mudalihamy, (7) ditto Kawralage Ranmenika, (8) ditto Wannihamige Kiri Banda, (9) Mudalihamillage Ukkuhamy *alias* Gandara Kumarihamillage Ukkuhamy, (10) Gandara Kumarihamillage Bandirallage Punchirala (minor), (11) ditto Kaluhamy, (12) ditto Kapuruhamy, (13) ditto Dingiri Banda Vidane *alias* Vidanelage Dingiri Banda Vel-Vidane, (14) Gandara Kumarihamillage Ausadahamy (minor), (15) ditto Ukkubanda, (16) ditto Vidanelage Punchirala (minor), (17) ditto Abeyratna Appuhamy, (18) ditto Pinhamige Ranmenika, (19) Patiraja Mudiyanselage Punchirala, and (20) Gandara Kumarihamillage Banda made claim to the above-mentioned lots 1, 22, 23, 25, 26, 2, 4, 17½, 33, 34, 35, 41, 54, 69, 70, 73, 5, 6, 7, 8, 18, 19, 17, 45, 46, 17B, 27, 40, 72, and 75A; and whereas the said 20th claimant having died during the pendency of the inquiry his claim was duly represented by (20A) Gandara Kumarihamillage Bandage Ranmenika and (20B) Gandara Kumarihamillage Puchi Etana; and whereas the said 2nd, 3rd, 4th, 5th, 6th, 7th, 8th, 11th, 12th, 17th, 18th, 19th, and (20A) claimants, the said 9th, 13th, and 15th claimants for themselves and as duly appointed representatives of the said 10th, 14th, and 16th claimants (minors), respectively, by an agreement in writing dated the 6th day of October, 1917, and the said (20B) claimant by an agreement in writing dated the 7th day of October, 1917, in consideration of the Settlement Officer settling as private otherwise than under the Waste Lands Ordinances lots 28, 36, 38, 47, 50, 51, 53, 58, 64, 67, 71, 74 of the block survey preliminary plan 1,578 29 acres more or less of lot 17 of the same block survey preliminary plan, now shown as lot 17A on the same block survey preliminary plan, and lot 75 of the same block survey preliminary plan, except the path through it, withdrew claim to the above-mentioned lots 1, 22, 23, 25, 26, 2, 4, 17½, 33, 34, 35, 41, 54, 69, 70, 73, 5, 6, 7, 8, 18, 19, 17, 45, 46, 17B, 27, 40, 72, and 75A of this order, I, the aforesaid John Murray Davies, Special Officer, under and by virtue of the powers vested in me in that behalf by section 4 of the said Ordinances, do hereby on this 16th day of April, 1919, order and declare, under section 4, sub-section (1), of the said Ordinances, that the said lands, as more fully described herein below, are the property of the Crown.

#### Description of the Lands referred to.

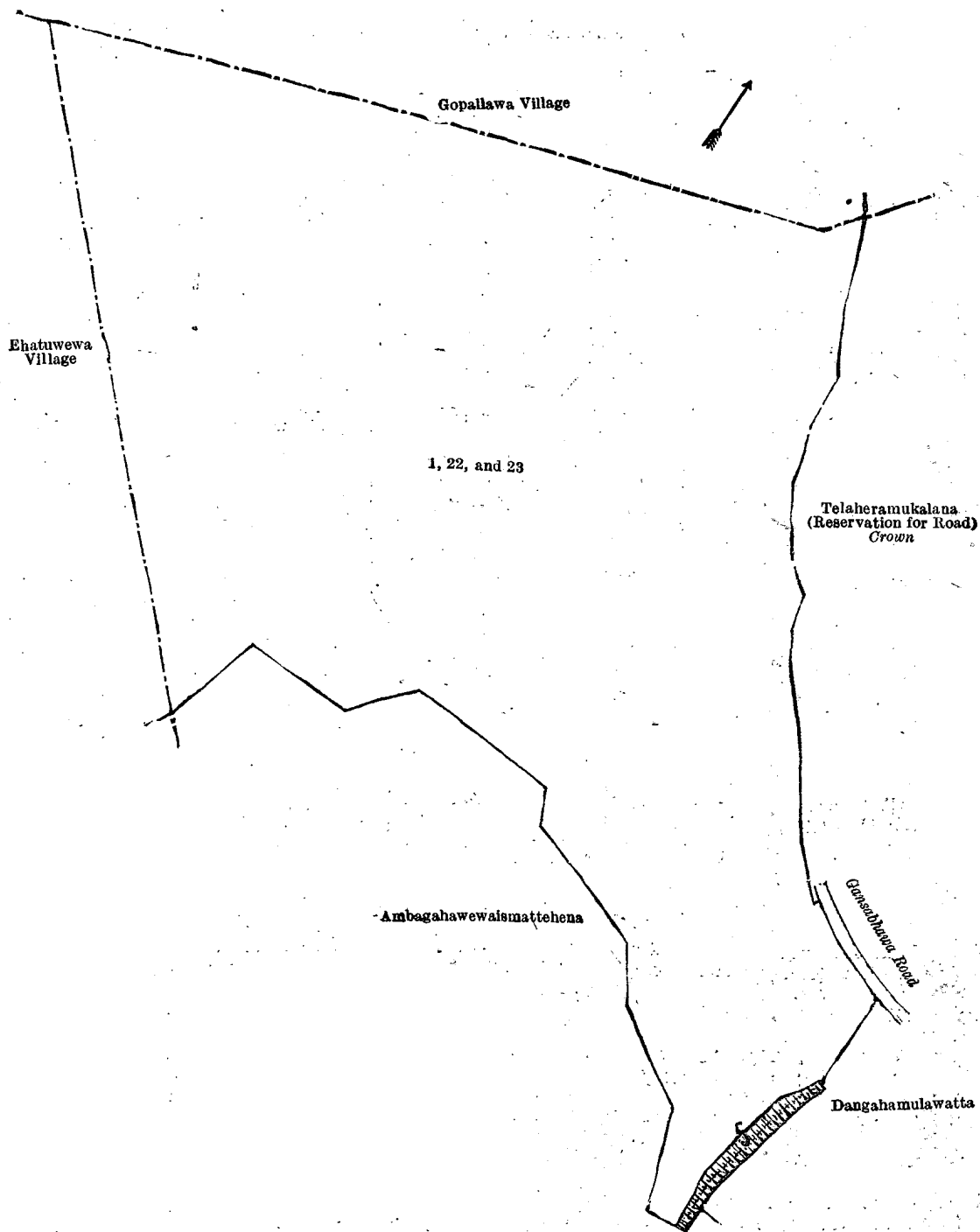
The following lots situated in the village of Telahera, in the Baladora korale of the Dewameddi hatpattu of the Kurunegala District, in the North-Western Province, as described in the annexed diagrams:—

#### I.—Preliminary plan 1,578.

Lot.	Name of Land.	Extent, A. R. P.
1	Telaheramukalana	23 1 17
22	Ambagahawewaismattehena	1 0 4
23	Ambagahawewa (abandoned tank and bund)	4 0 32
		28 2 13

and bounded as follows: on the north by the village limit of Gopallawa; on the east by Telaheramukalana (reservation for road) to be declared the property of the Crown under the Waste Lands Ordinances, Gansabhawa road, Dangahamulawatta claimed by Santiago Fernando, Ambagahawewaismattehena sold to Warnakula Wirasuriya Santiago Fernando under the Waste Lands Ordinances; on the south by Ambagahawewaismattehena sold to Warnakula Wirasuriya Santiago Fernando under the Waste Lands Ordinances; on the west by the village limit of Ehatuwewa.





Surveyor-General's Office,  
Colombo, March 11, 1919.

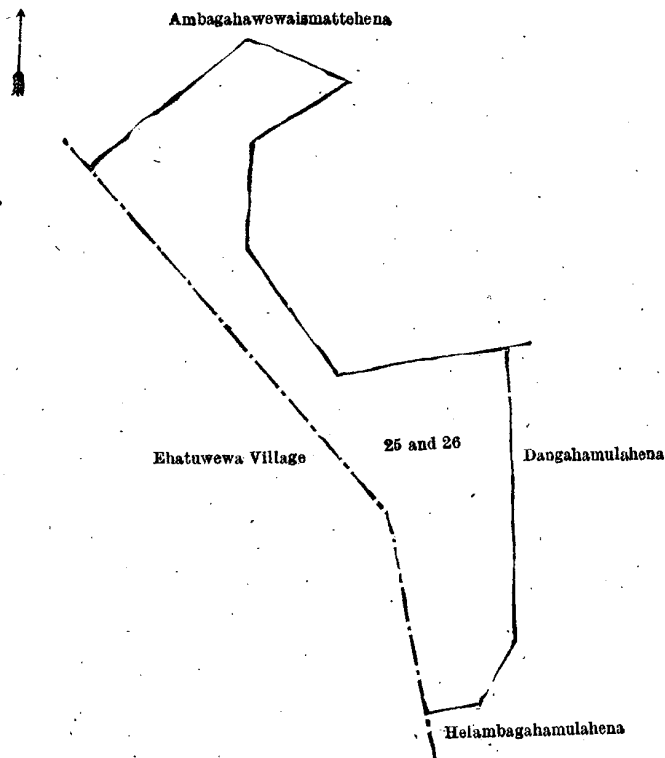
Scale of 4 Chains to an Inch.

C. R. LUNDIE,  
for Surveyor-General.

II.—Preliminary plan 1,578.

Lot.	Name of Land.	Extent, A. R. P.
25	Telaheramukalana	2 0 8
26	Helambaghamulamukalana	1 3 31
		3 3 39

and bounded as follows: on the north by Ambagahawewaismattehena sold to Warnakula Wirasuriya Santiago Fernando under the Waste Lands Ordinances; on the east by Ambagahawewaismattehena sold to Warnakula Wirasuriya Santiago Fernando under the Waste Lands Ordinances, Dangahamulahena claimed by Telahera Dammadassa; on the south by Helambaghamulahena claimed by Arachchilagedara Ukku Banda and others; on the west by the village limit of Ehatuwewa.



Surveyor-General's Office,  
Colombo, March 11, 1919.

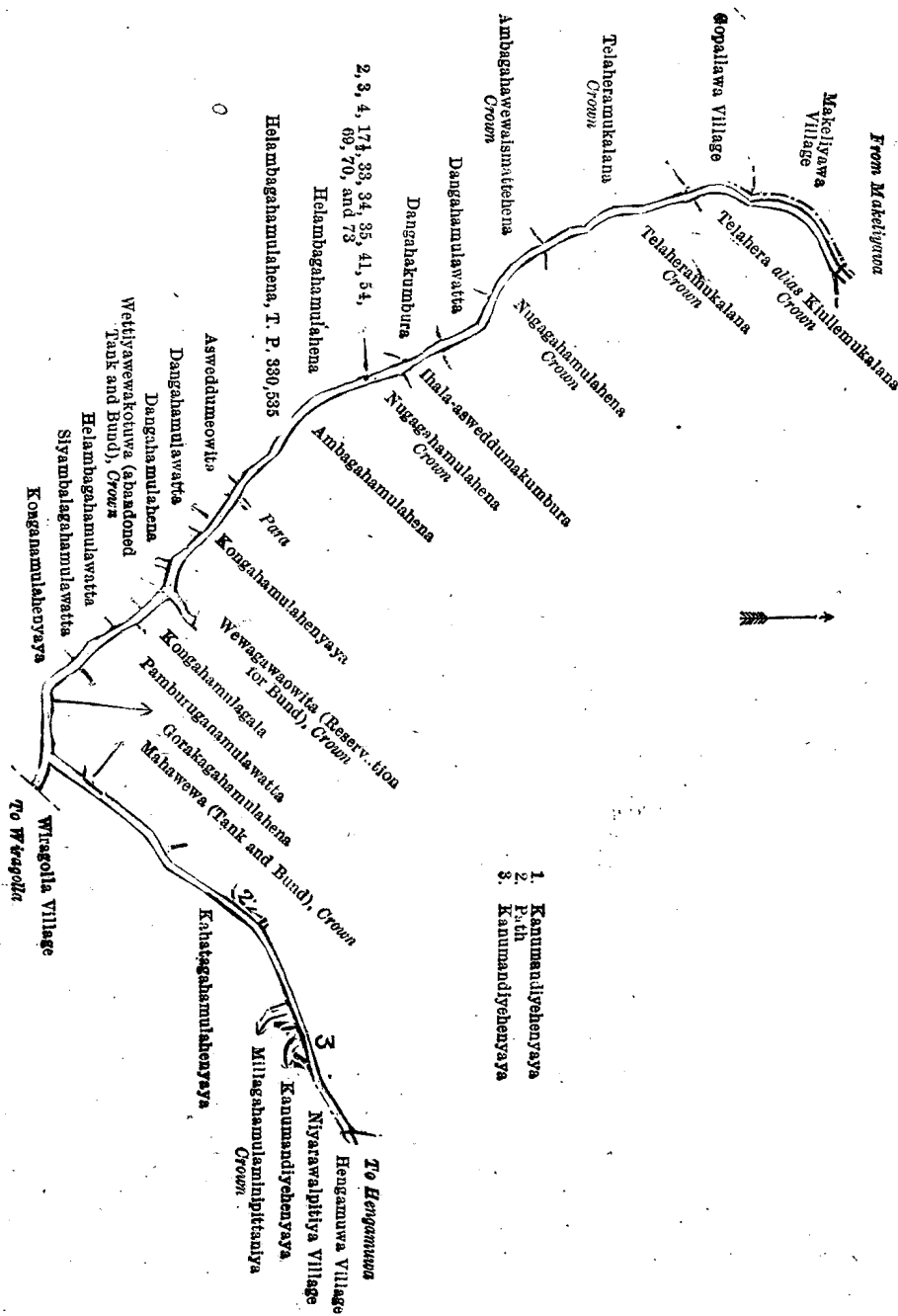
Scale of 4 Chains to an Inch.

C. R. LUNDIE,  
for Surveyor-General.

III.—Preliminary plan 1,578.

Lot.	Name of Land.	Extent, A. R. P.	Lot.	Name of Land.	Extent, A. R. P.
2	Telaheramukalana (reservation for road)	0 0 19	35	Kongahamulahenyaya (reservation for road)	0 0 7
3	Gansabhawa road	4 2 19	41	Wettiyawewakotuwa (do.)	0 0 5
4	Kongahamulahenyaya (reservation for road)	0 0 33	54	Gorakagahamulahena (do.)	0 0 19
17½	Konmandiyehenyaya, Mylagahamulagala, Kosgahamulagala, and Dangahamulagala (reservation for road)	0 0 9	69	Kongahamulahenyaya (do.)	0 0 15
33	Helambagahamulahena (reservation for road)	0 0 9	70	Kahatagahamulahenyaya (do.)	0 1 4
34	Kongahamulahenyaya (do.)	0 0 12	73	Kanumandiyehenyaya (do.)	0 0 39
					5 3 30

and bounded as follows: on the north by the village limit of Makeliyawa, Telahera *alias* Kiullemukalana to be declared the property of the Crown under the Waste Lands Ordinances, Telaheramukalana to be declared the property of the Crown under the Waste Lands Ordinances, Nugagahamulahena to be declared the property of the Crown under the Waste Lands Ordinances, Ihala-asweddumakumbura (private), Nugagahamulahena to be declared the property of the Crown under the Waste Lands Ordinances, Ambagahamulahena sold to Warnakula Wirasuriya Santiago Fernando under the Waste Lands Ordinances, Kongahamulahenyaya (private), Wewagawaowita (reservation for bund) to be declared the property of the Crown under the Waste Lands Ordinances, Kongahamulagala claimed by Arachchilage Ukku Banda, Pamburugahamulawatta claimed by Vidanelage Mudalihamy and another, Gorakagahamulahena claimed by Vidanelagedara Kiri Banda Arachchi and others, Mahawewa (tank and bund) to be declared the property of the Crown under the Waste Lands Ordinances, Kanumandiyehenyaya (private), path, Kanumandiyehenyaya (private); on the east by the village limit of Hengamuwa; on the south by the village limit of Niyaraawalpitiya, Kanumandiyehenyaya claimed by Vidanelagedara Ambarahamy and others, Millagahamulamini pittaniya to be declared the property of the Crown under the Waste Lands Ordinances, Kahatagahamulahenyaya claimed by Vidanelagedara Ambarahamy and others, the village limit of Wiragolla; on the west by Kongahamulahenyaya claimed by Vidanelagedara Ambarahamy and others, Siyambalagahamulawatta claimed by Arachchilage Ukku Banda and others, Helambagahamulawatta claimed by Pinhamy Vidane Banda and others, Wettiyawewakotuwa (abandoned tank and bund) to be declared the property of the Crown under the Waste Lands Ordinances, a footpath, Dangahamulahena claimed by Arachchilage Ukku Banda and another, Dangahamulawatta claimed by G. Ukku Banda and another, Asweddumeowita claimed by Vidanelagedara Punchi Appuhamy and another, Helambagahamulahena claimed by Santiago Fernando (T. P. 330,535), Dangahakumbura claimed by Santiago Fernando, Dangahamulawatta claimed by Santiago Fernando, Ambagahawewaismattehenā to be declared the property of the Crown under the Waste Lands Ordinances, Telaheramukalana to be declared the property of the Crown under the Waste Lands Ordinances, the village limit of Gopallawa, the village limit of Makeliyawa.



Surveyor-General's Office,  
Colombo, March 11, 1919.

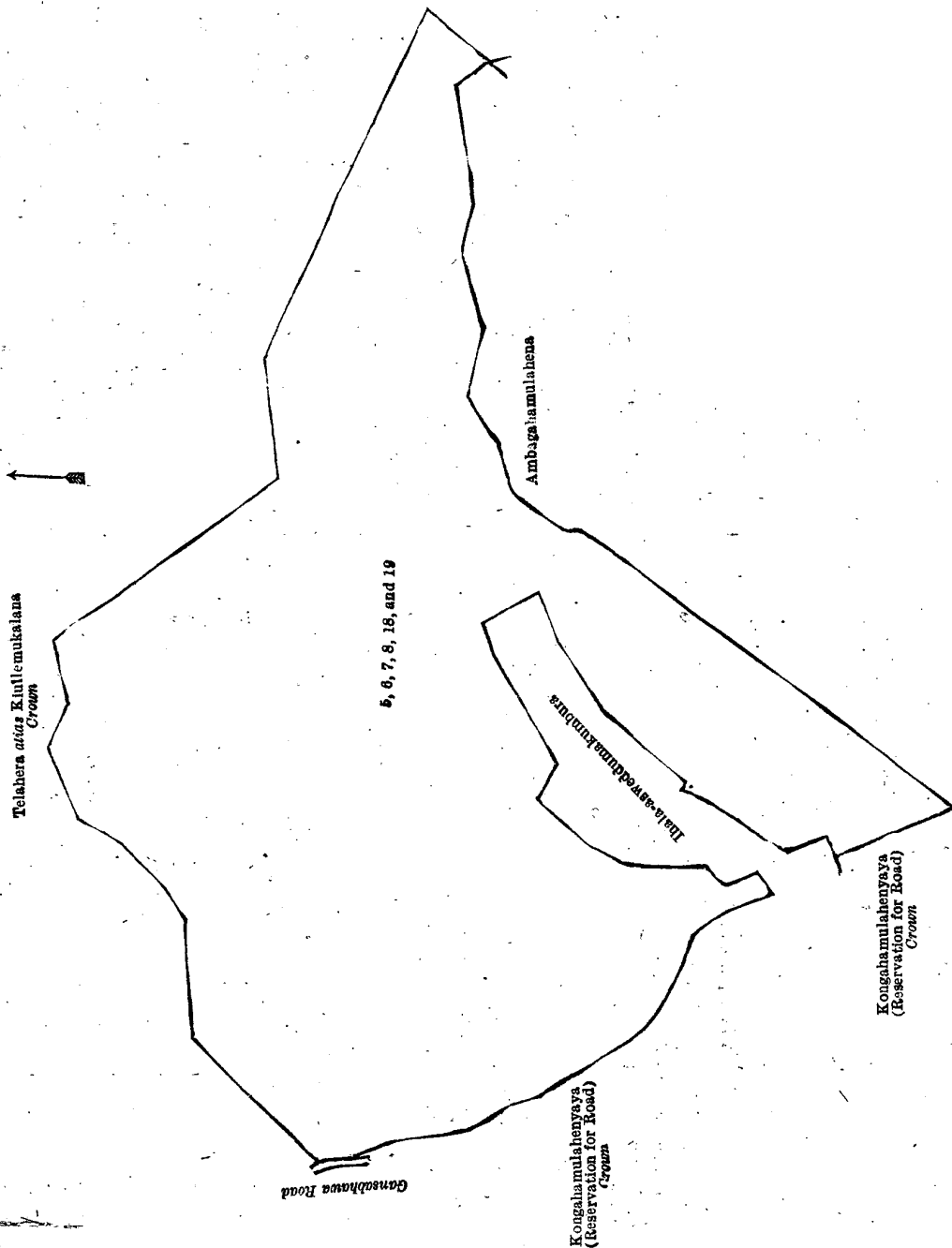
Scale of 16 Chains to an Inch.

C. R. LUNDIE,  
for Surveyor-General.

IV.—Preliminary plan 1,578.

Lot.	Name of Land.	Extent, A. R. P.	Lot.	Name of Land.	Extent, A. R. P.
5	Telaheramukalana	3 2 12	18	Telahera alias Kiullemukalana	9 0 1
6	Nugagahamulahena	58 2 3	19	Siyambalawewa (tank and bund)	10 0 36
7	Rambawewa (abandoned tank and bund)	5 3 25			
8	Telahera alias Kiullemukalana	2 2 11			89 3 8

and bounded as follows : on the north by Telahera alias Kiullemukalana to be declared the property of the Crown under the Waste Lands Ordinances ; on the east by Telahera alias Kiullemukalana to be declared the property of the Crown under the Waste Lands Ordinances, Ambagahamulahena sold to Warnakula Wirasuriya Santiago Fernando under the Waste Lands Ordinances ; on the south by Ambagahamulahena sold to Warnakula Wirasuriya Santiago Fernando under the Waste Lands Ordinances, Kongahamulahenyaya (reservation for road) to be declared the property of the Crown under the Waste Lands Ordinances, Ihala-asweddumakumbura (private) ; on the west by Kongahamulahenyaya (reservation for road) to be declared the property of the Crown under the Waste Lands Ordinances, Gansabhawa road.



Surveyor-General's Office,  
Colombo, March 11, 1919.

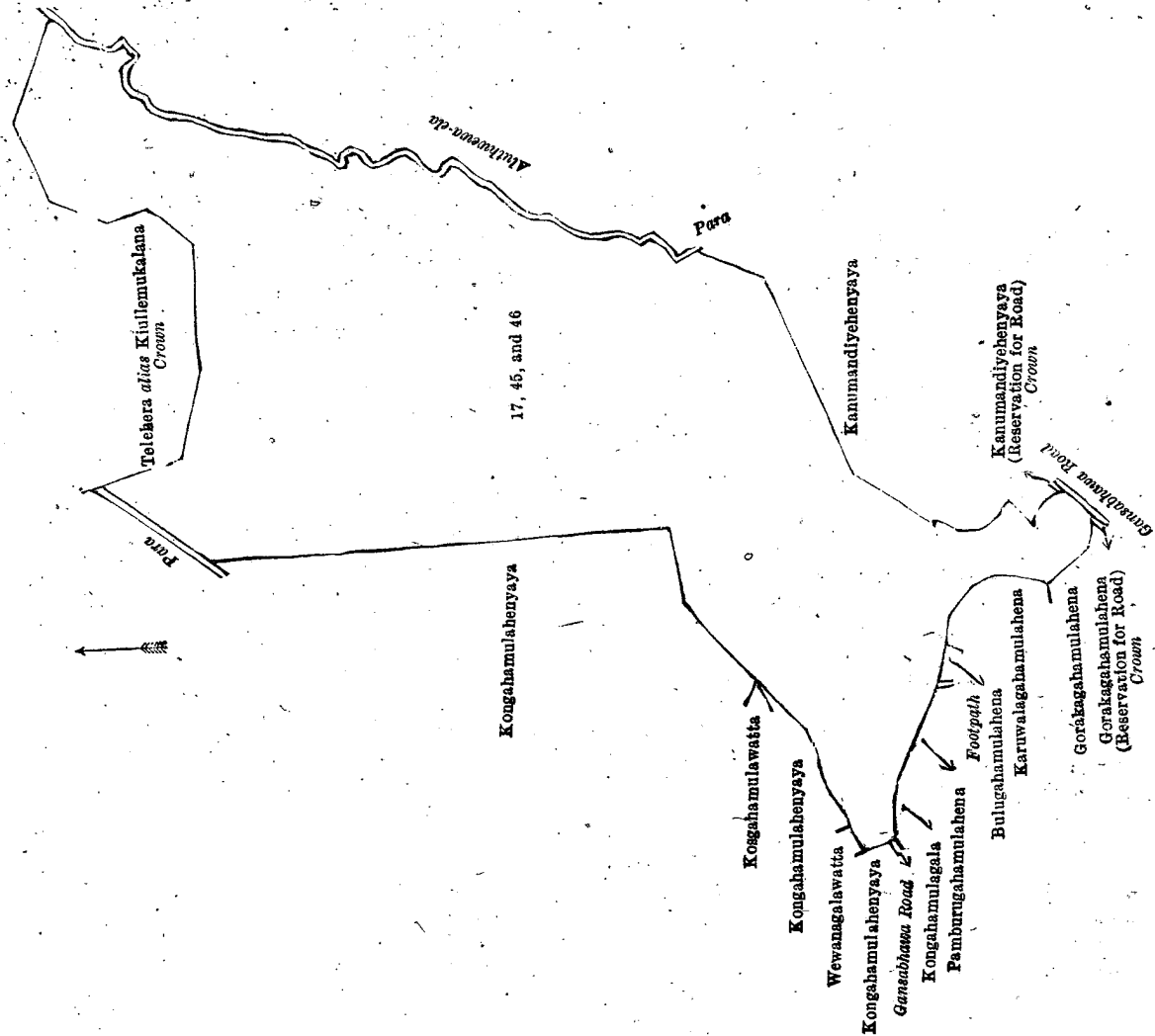
Scale of 8 Chains to an Inch.

C. R. LUNDIE,  
for Surveyor-General.

V.—Preliminary plan 1,578.

Lot.	Name of Land.	Extent, A. R. P.
17	Dangahamulahenyaya	37 3 19
45	Mahawewa (tank and bund)	17 2 29
46	Wewagawaowita (reservation for bund)	0 3 16
		56 1 24

and bounded as follows: on the north by Telahera alias Kiullemukalana to be declared the property of the Crown under the Waste Lands Ordinances; on the east by Aluthwewa-ela, a path, Kanumandiyehenyaya (private), Kanumandiyehenyaya (reservation for road) to be declared the property of the Crown under the Waste Lands Ordinances (Gansabhawa road); on the south by Gorakagahamulahena (reservation for road) to be declared the property of the Crown under the Waste Lands Ordinances, Gorakagahamulahena claimed by Vidanelagedara Kiri Banda and others, Karuwalagahamulahena claimed by Mudalihamyagedara Ukkuhamy and others, Bulugahamulahena claimed by Vidanelagedara Kapuruhamy and another, a footpath, Pamburugahamulahena claimed by Vidanelage Mudalihamy and another, Kongahamulahenya claimed by Arachchillage Ukku Banda, Gansabhawa road, Kongahamulahenyaya (private); on the west by Wewana-galawatta claimed by Arachchillage Punchirala, Kongahamulahenyaya (private), Kosgahamulawatta claimed by Lekamalage Kiri Etana, Kongahamulahenyaya (private).



Surveyor-General's Office,  
Colombo, March 11, 1919.

Scale of 8 Chains to an Inch.

C. R. LUNDIE,  
for Surveyor-General.

Lot.	Name of Land.
17B	Para

VI.—Preliminary plan 1,578.

Extent, A. R. P.  
1 2 33

and bounded as follows : on the north by Telahera *alias* Kiullemukalana to be declared the property of the Crown under the Waste Lands Ordinances ; on the east by Dangahamulahenyaya to be declared the property of the Crown under the Waste Lands Ordinances, Kongahamulahenyaya (private) ; on the south by Kongahamulahenyaya to be declared the property of the Crown under the Waste Lands Ordinances ; on the west by Ambagahamulahena sold to Warnakula Wirasuriya Santiago Fernando under the Waste Lands Ordinances.

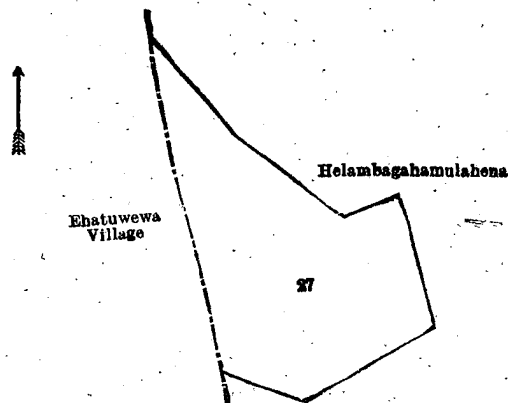
[For Diagram see page 1350.]

Lot.	Name of Land.
27	Helambagahamulamukalana

VII.—Preliminary plan 1,578.

Extent, A. R. P.  
2 0 30

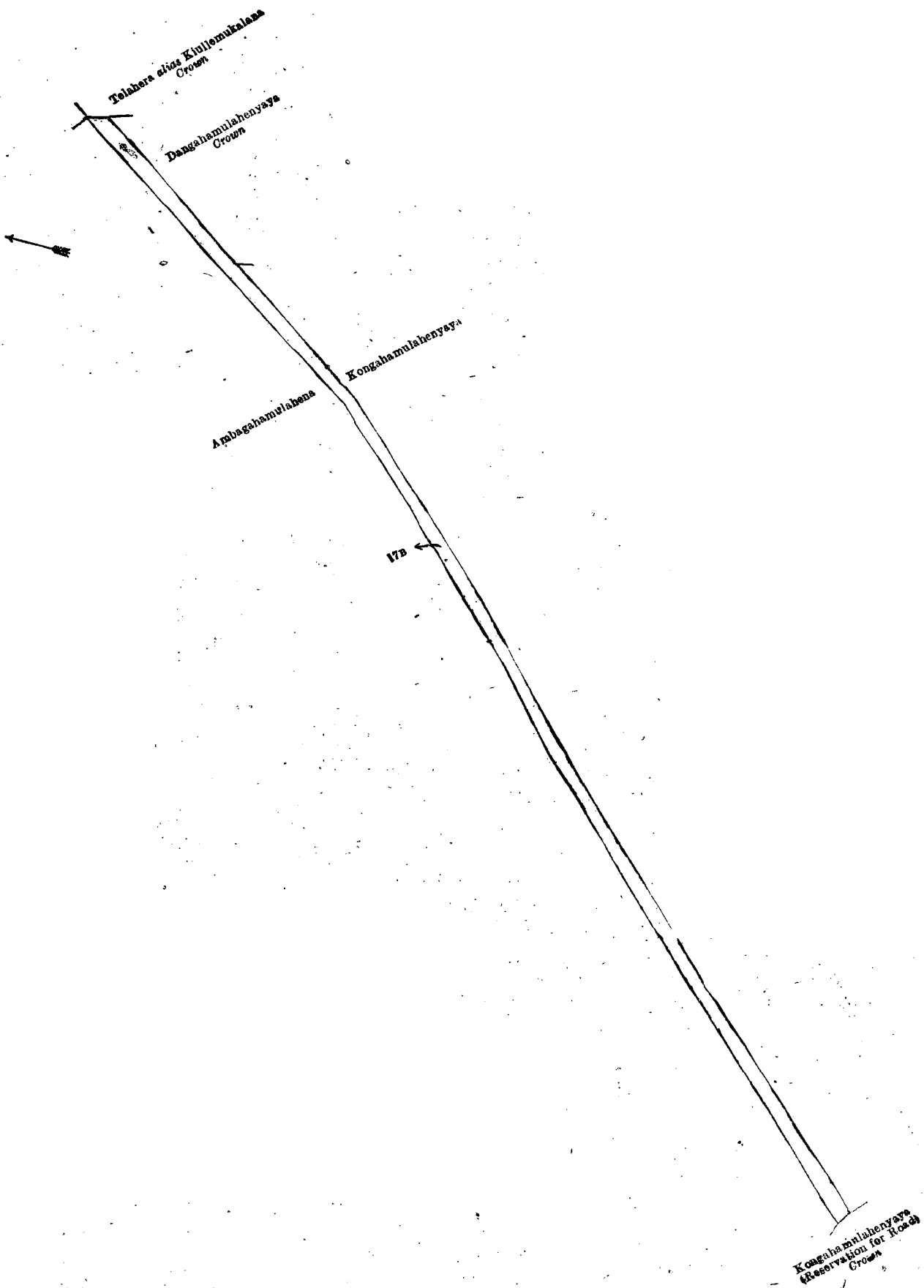
and bounded as follows : on the north, east, and south by Helambagahamulahena claimed by Arachchilagedera Ukku Banda and others ; on the west by the village limit of Ehatuwewa.



Surveyor-General's Office,  
Colombo, March 11, 1919.

Scale of 4 Chains to an Inch.

C. R. LUNDIE,  
for Surveyor-General.



Surveyor-General's Office,  
Colombo, March 11, 1919.

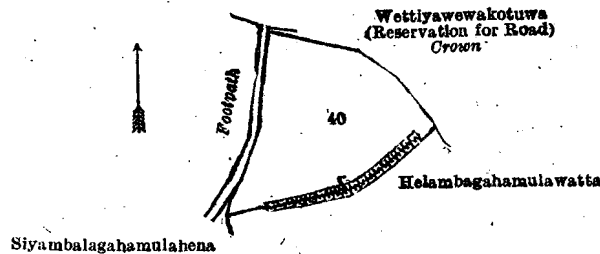
Scale of 4 Chains to an Inch.

C. R. LUNDIE,  
for Surveyor-General.

## VIII.—Preliminary plan 1,578.

Lot.	Name of Land.	Extent, A. R. P.
40	Wettiyawewakotuwa (abandoned tank and bund)	1 0 5

and bounded as follows: on the north by Wettiyawewakotuwa (reservation for road) to be declared the property of the Crown under the Waste Lands Ordinances; on the east by Wettiyawewakotuwa (reservation for road) to be declared the property of the Crown under the Waste Lands Ordinances, Helambagahamulawatta claimed by Pinhamy Vidane Banda and others; on the south by Helambagahamulawatta claimed by Pinhamy Vidane Banda and others; on the west by Siyambalagahamulahena claimed by Pinhamy Vidanelagedera Banda and others, a footpath.



Surveyor-General's Office,  
Colombo, March 11, 1919.

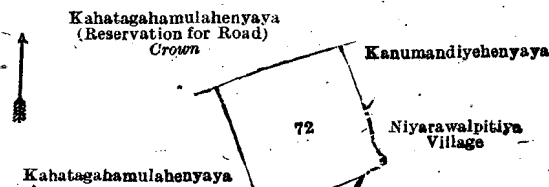
Scale of 4 Chains to an Inch.

C. R. LUNDIE,  
for Surveyor-General.

## IX.—Preliminary plan 1,578.

Lot.	Name of Land.	Extent, A. R. P.
72	Millagahamulaminiptaniya (cemetery)	0 3 8

and bounded as follows: on the north by Kahatagahamulahenyaya to be declared the property of the Crown under the Waste Lands Ordinances; on the east by Kanumandiyehenyaya claimed by Vidanelagedera Ambarahamy and others, the village limit of Niyarawalpitiya; on the south by the village limit of Niyarawalpitiya, Kahatagahamulahenyaya claimed by Vidanelagedera Ambarahamy and others; on the west by Kahatagahamulahenyaya (reservation for road) to be declared the property of the Crown under the Waste Lands Ordinances.



Surveyor-General's Office,  
Colombo, March 11, 1919.

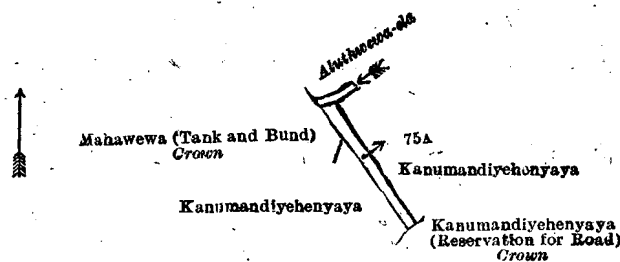
Scale of 4 Chains to an Inch.

C. R. LUNDIE,  
for Surveyor-General.

## X.—Preliminary plan 1,578.

Lot.	Name of Land.	Extent, A. R. P.
75A	Path	0 0 8

and bounded as follows: on the north by Aluthwewa-ela; on the east by Kanumandiyehenyaya (private); on the south by Kanumandiyehenyaya (reservation for road) to be declared the property of the Crown under the Waste Lands Ordinances; on the west by Kanumandiyehenyaya (private), Mahawewa (tank and bund) to be declared the property of the Crown under the Waste Lands Ordinances.



Surveyor-General's Office,  
Colombo, March 11, 1919.

Scale of 4 Chains to an Inch.

C. R. LUNDIE,  
for Surveyor-General.

J. M. DAVIES,  
Special Officer.

April 16, 1919.

## Kurunegala S. O. No. 2,656.

## Order under Section 4, Sub-section (1), of "The Waste Lands Ordinances of 1897, 1899, 1900, and 1903."

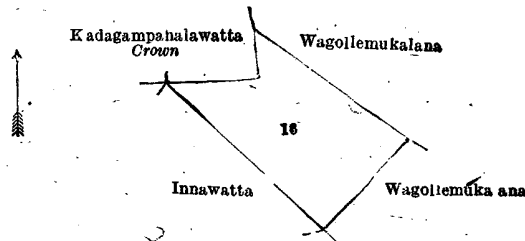
In the matter of the land commonly called or known as Wagollemukalana, situate in the village of Kudagammana, in the Udukaha korale west of the Dambadeni hatpattu of the Kurunegala District, in the North-Western Province, and of "The Waste Lands Ordinances of 1897, 1899, 1900, and 1903."

WHEREAS in pursuance of section 1 of the said Ordinances it was duly declared and notified on the 4th day of May, 1917, that if no claim to the land commonly called or known as Wagollemukalana, situate in the village of Kudagammana, in the Udukaha korale west of the Dambadeni hatpattu of the Kurunegala District, in the North-Western Province, containing in extent 1 acre and 2 perches, and shown as lot 16 in preliminary plan 555 and in the annexed diagram, made to Norman Albert Hampton, Special Officer appointed under section 28 of the said Ordinances, within the period of three months from the date specified in the said notice, such land would be declared the property of the Crown, and dealt with on account of the Crown (*vide* Notice No. 6,319):

And whereas Siriwardena Mudiyansele Dingiri Banda made claim thereto, and I, Norman Albert Hampton, the aforesaid Special Officer appointed under section 28 of the said Ordinances, made due inquiry into such claim, and whereas the said claimant and I, with the consent of His Excellency the Governor, came to an agreement in writing dated the 17th day of November, 1917; concerning the said land, under section 4, sub-section (1), of the said Ordinances, whereby it was agreed that the said claimant should be declared the purchaser of the said land upon payment on or before the 17th day of March, 1918, to the Government Agent at Kurunegala, or to the Settlement Officer, of a sum of Rupees Forty only (Rs. 40), as the purchase amount of the said land, and whereas the said amount has been duly paid by the said claimant, he is hereby, in pursuance of the agreement aforementioned, declared to be the purchaser of the said land, as more fully described herein below.

*Description of the Land referred to.*

The land commonly called or known as Wagollemukalana, situated in the village of Kudagammana, in the Udu-kaha korale west of the Dambadeni hatpattu of the Kurunegala District, in the North-Western Province, containing in extent 1 acre and 2 perches, and shown as lot 16 in preliminary plan 555 and in the annexed diagram; and bounded as follows: on the north by Kadagampahalawatta claimed by the Crown, Wagollemukalana sold to Siriwardena Mudiyansele Ukku Menika under the Waste Lands Ordinances; on the east by Wagollemukalana sold to Siriwardena Mudiyansele Ukku Menika under the Waste Lands Ordinances, Wagollemukalana sold to Siriwardena Mudiyansele Kiri Menika under the Waste Lands Ordinances; on the south by Wagollemukalana sold to Siriwardena Mudiyansele Kiri Menika under the Waste Lands Ordinances, Innawatta claimed by Kiri Banda; on the west by Innawatta claimed by Kiri Banda, Kadagampahalawatta claimed by the Crown.



Surveyor-General's Office,  
Colombo, October 30, 1918.

Scale of 4 Chains to an Inch.

C. R. LUNDIE,  
for Surveyor-General.

Apr 15, 1919. N. A. HAMPTON,  
Special Officer.

**Kurunegala S. O. No. 2,657.**

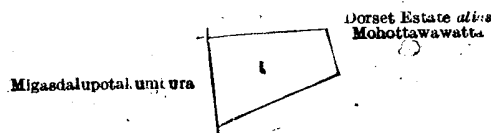
**Order under Section 2 of "The Waste Lands Ordinances of 1897, 1899, 1900, and 1903,"  
declaring Land to be Crown Property.**

In the matter of the land commonly called or known as Minipitiya (cemetery), situate in the village of Mohottawa, in the Mahagalboda Megoda korale of the Weudawili hatpattu of the Kurunegala District, in the North-Western Province, and of "The Waste Lands Ordinances of 1897, 1899, 1900, and 1903."

THE notice required by section 1 of "The Waste Lands Ordinances of 1897, 1899, 1900, and 1903," having been duly published in manner prescribed by that section in respect of the above-named land (*vide* Notice No. 7,166); and no claim having been made to the said land or to any interest therein within the period of three months from the date specified in the said notice, I, John Murray Davies, Special Officer appointed under section 28 of the said Ordinances, under and by virtue of the powers vested in me in that behalf by section 2 of the said Ordinances, do hereby on this 27th day of June, 1919, order and declare that the said land, as more fully described herein below, situate in the village of Mohottawa, in the Mahagalboda Megoda korale of the Weudawili hatpattu of the Kurunegala District, in the North-Western Province, and shown as lot 1 in preliminary plan 4,794 and in the annexed diagram, and containing in extent 1 rood and 25 perches, is the property of the Crown.

*Description of the Land referred to.*

The land commonly called or known as Minipitiya (cemetery), situated in the village of Mohottawa, in the Mahagalboda Megoda korale of the Weudawili hatpattu of the Kurunegala District, in the North-Western Province, containing in extent 1 rood and 25 perches, shown as lot 1 in preliminary plan 4,794 and in the annexed diagram; and bounded as follows: on the north, east, and south by Dorset estate *alias* Mohottawawatta claimed by Mr. F. T. Coore; on the west by Migasdalupotakumbura claimed by Mutumenika and others.



Surveyor-General's Office,  
Colombo, February 18, 1919.

Scale of 4 Chains to an Inch.

C. R. LUNDIE,  
for Surveyor-General.

June 27, 1919. J. M. DAVIES,  
Special Officer.

**Uva S. O. No. 2,353.**

**Order under Section 4, Sub-section (1), of "The Waste Lands Ordinances of 1897, 1899, 1900, and 1903,"  
declaring Land to be Crown Property.**

In the matter of the land commonly called or known as Kiyalawalmullehena, Karagahahinnapatana, and Pathangigahawattuyaya, situate in the village of Ambagasduwa, in the Yatipalata korale of the Udukinda division, in the Province of Uva, and of "The Waste Lands Ordinances of 1897, 1899, 1900, and 1903."

WHEREAS in pursuance of section 1 of the said Ordinances it was duly notified on the 29th day of June, 1917, that if no claim to the land commonly called or known as Kiyalawalmullehena, Karagahahinnapatana, and Pathangigahawattuyaya, situate in the village of Ambagasduwa, in the Yatipalata korale of the Udukinda division, in the Province of



Uva, containing in extent 83 acres and 1 perch, and shown as lot 2 in preliminary plan 38 and in the annexed diagram, was made to John Murray Davies, Special Officer appointed under section 28 of the said Ordinances, within the period of three months from the date specified in such notice, such land would be declared the property of the Crown, and dealt with on account of the Crown (*vide* Notice No. 6,415):

And whereas (1) Ratnayakage Punchi Nona and (2) Polwattagegalle Loku Nona made claim thereto, and whereas the said 1st claimant by an agreement in writing dated the 23rd day of October, 1917, in consideration of being declared the purchaser of 2 acres more or less of lot 2 of the notice and of the block survey preliminary plan 38, now shown as lots 2a and 2c on the same block survey preliminary plan, for a sum of Rs. 15, withdrew claim to the above-mentioned lot 2 of this order; and whereas the said 2nd claimant by an agreement in writing dated the 23rd day of October, 1917, in consideration of being declared the purchaser of 1 acre more or less of lot 2 of the notice and of the block survey preliminary plan 38, now shown as lot 2a on the same block survey preliminary plan, for a sum of Rs. 7.50, withdrew claim to the above-mentioned lot 2 of this order, I, John Murray Davies, the aforesaid Special Officer, under and by virtue of the powers vested in me in that behalf by section 4 of the said Ordinances, do hereby on this 27th day of May, 1919, order and declare, under section 4, sub-section (1), of the said Ordinances, that the said land, as more fully described herein below, is the property of the Crown.

*Description of the Land referred to.*

The land commonly called or known as Kiyalawmullehena, Karagahahinnapatana, and Pathangigahawattuyaya situated in the village of Ambagasduwa, in the Yatipalata korale of the Udukinda division, in the Province of Uva, containing in extent 83 acres and 1 perch, and shown as lot 2 in preliminary plan 38 and in the annexed diagram; and bounded as follows: on the north by a path, Himbiliyagahamadittekumbura claimed by Sena Nina Pulle; on the east by a path, the irrigation ela, Weliarawewatta sold to Polwattagegalle Loku Nona under the Waste Lands Ordinances, Pathangigahawatta sold to Ratnayakage Punchi Nona under the Waste Lands Ordinances, the irrigation ela, a path (T. P. 308,732), Aluthgekandurewatta (T. P. 316,907), Udakitulkumbura claimed by Kitulgollegedera Kiriwante and others, Arawewatta claimed by Arawegedera Ranmalhamy and another, Kotugodawatta claimed by Medawattegedera Eboris and another, an ela, Elenudahawatta claimed by Medawattegedera Kiriya, Elenudahawatta claimed by Welamedagedera Bedderala; on the south by an ela, the village limit of Pannalagama; on the west by the village limit of Pannalagama, a path.

NOTE.—The following lot lying within the above-mentioned boundaries is excluded from this order, and its extent of 2 acres 1 rood and 22 perches is not included in the acreage of 83 acres and 1 perch given above:—

Lot.	Name of Land.	Extent, A. R. P.
5	Ponankiriarawa	2 1 22

[For Diagram see page 1354.]

**Order under Section 2 of "The Waste Lands Ordinances of 1897, 1899, 1900, and 1903," declaring Lands to be Crown Property.**

In the matter of the lands commonly called or known as Palugahahena (reservation for District Committee road), situate in the village of Periya Kattakaduwa, in the Rajakumarawanni pattu of Puttalam pattu division, in the Puttalam District, of the North-Western Province, and of "The Waste Lands Ordinances of 1897, 1899, 1900, and 1903."

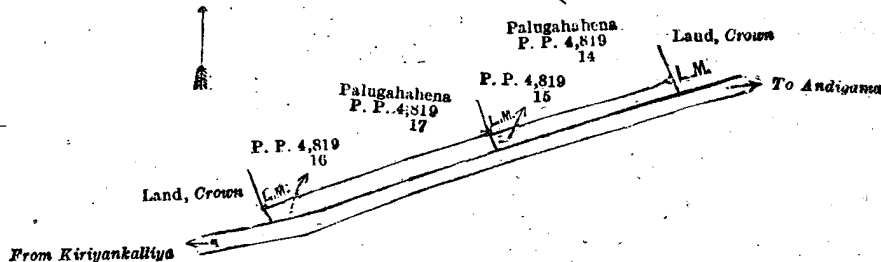
THE notice required by section 1 of "The Waste Lands Ordinances of 1897, 1899, 1900, and 1903," having been duly published in manner prescribed by that section in respect of the above-named lands (*vide* Notice No. 7,131), and no claim having been made to the said lands, or to any interest therein within the period of three months from the date specified in the said notice, I, George FitzGeorge Forrest, Assistant Government Agent of the Puttalam and Chilaw Districts of the North-Western Province, under and by virtue of the powers vested in me in that behalf by section 2 of the said Ordinances, do hereby on this 20th day of May, 1919, order and declare that the said lands, as more fully described herein below, situate in the village of Periyakattakaduwa, in the Rajakumarawanni pattu of Puttalam pattu division, in the Puttalam District, of the North-Western Province, and shown as lots 15 and 16 in preliminary plan 4,819, and in the annexed diagram, and containing in extent 1 rood and 7 perches, are the property of the Crown.

*Description of the Lands referred to.*

The following lots situated in the village of Periyakattakaduwa, in Rajakumarawanni pattu of Puttalam pattu division, in the Puttalam District, of the North-Western Province, as described in the annexed diagram:—

Lot.	Name of Land.	Extent, A. R. P.
15	Palugahahena (reservation for District Road Committee road)	0 0 21
16	Do. (do.)	0 0 26
		0 1 7

and bounded as follows: on the north by Palugahahena sold by the Crown to M. K. Ukkumenika (P. P. 4,819/17) and Palugahahena sold by the Crown to E. M. Jothihamy (P. P. 4,819/14); on the east by land claimed by the Crown; on the south by road from Kiriyanakalliya to Andigama; on the west by land claimed by the Crown.



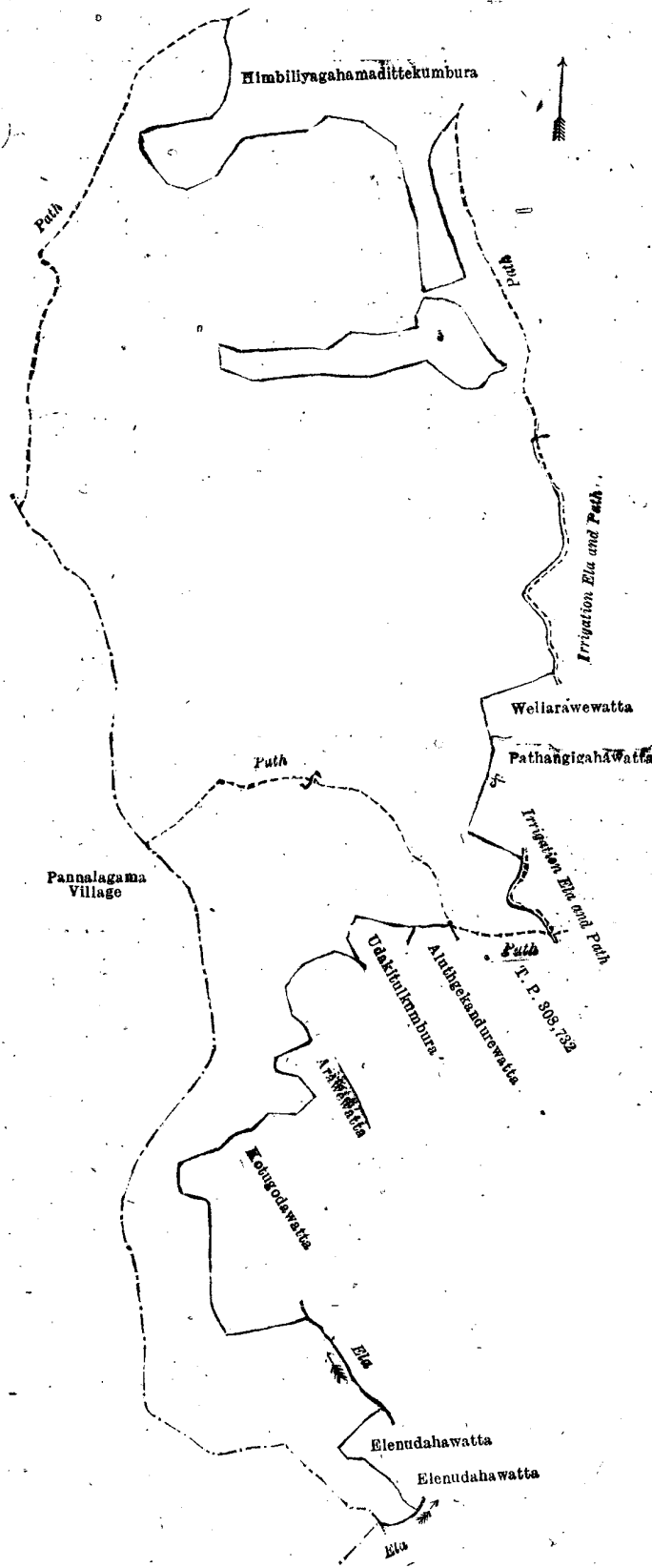
Surveyor-General's Office,  
Colombo, November 9, 1918.

Scale of 4 Chains to an Inch.

C. H. VINCE,  
for Surveyor-General.

May 20, 1919.

G. F. FORREST,  
Assistant Government Agent.



Surveyor-General's Office,  
Colombo, April 30, 1919.

Scale of 8 Chains to an Inch.

C. R. LUNDIE,  
for Surveyor-General.

May 27, 1919.

J. M. DAVIES,  
Special Officer.

Order under Section 2 of "The Waste Lands Ordinances of 1897, 1899, 1900, and 1903,"  
declaring Lands to be Crown Property.

In the matter of the lands commonly called or known as Dangahakele and Dangaha-aswedduma (reservation for road), Dangahakele and Dangahahena (reservation for road), situate in the village of Nawagattegama, in Kirimetiya pattu of Demala hatpattu, in the Puttalam District, of the North-Western Province, and of "The Waste Lands Ordinances of 1897, 1899, 1900, and 1903."

THE notice required by section 1 of "The Waste Lands Ordinances of 1897, 1899, 1900, and 1903" having been duly published in manner prescribed by that section in respect of the above-named lands (*vide* Notice No. 7,130), and no claim having been made to the said lands, or to any interest therein within the period of three months from the date specified in the said notice, I, George FitzGeorge Forrest, Assistant Government Agent of the Puttalam and Chilaw Districts of the North-Western Province, under and by virtue of the powers vested in me in that behalf by section 2 of the said Ordinances, do hereby on this 20th day of May, 1919, order and declare that the said lands, as more fully described herein below, situate in the village of Nawagattegama, in the Kirimetiya pattu of Demala hatpattu, in the Puttalam District, of the North-Western Province, and shown as lots 1, 2, and 5 in preliminary plan 4,710, and in the annexed diagram, and containing in extent 2 acres 3 roods and 8 perches, are the property of the Crown.

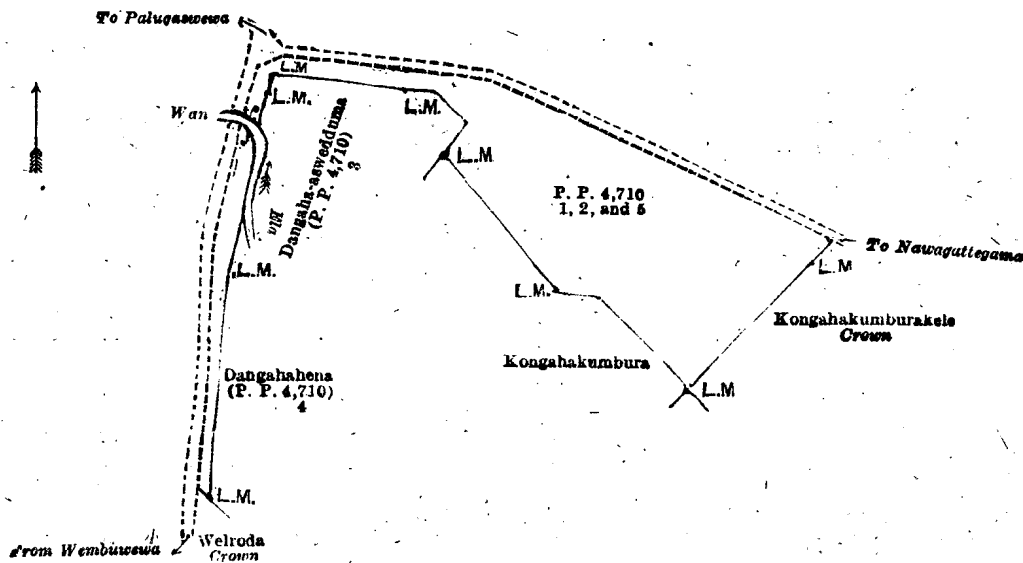
*Description of the Lands referred to.*

The following lots situated in the village of Nawagattegama, in Kirimetiya pattu of Demala hatpattu, in the Puttalam District, of the North-Western Province, as described in the annexed diagrams:—

Preliminary plan 4,710.

Lot.	Name of Land.	Extent, A. R. P.
1	Dangahakele and Dangaha-aswedduma (reservation for road)	0 2 0
2	Dangahakele	2 0 3
5	Dangahahena (reservation for road)	0 1 5
		2 3 8

and bounded as follows: on the north by road from Wembuwewa-Palugaswewa road to Nawagattegama; on the east by Kongahakumburakele claimed by the Crown; on the south by Kongahakumbura claimed by R. A. Herat Banda, Dangaha-aswedduma sold by the Crown to R. A. Herat Banda (P. P. 4,710/3), Wan-ela, Dangahahena sold by the Crown to R. A. Herat Banda (P. P. 4,710/4), and Welroda claimed by the Crown; and on the west by road from Wembuwewa to Palugaswewa.



Surveyor-General's Office,  
Colombo, November 12, 1918.

Scale of 4 Chains to an Inch.

C. H. VINCE,  
for Surveyor-General.

May 20, 1919.

G. F. FORREST,  
Assistant Government Agent,

## LAND SALES IN THE CENTRAL PROVINCE.

It is hereby notified that the extent of lot 4 described in preliminary plan 6,882, appearing in the notice of sale published in the *Government Gazette* No. 7,026 of June 27, 1919, has been reduced by a subsequent re-survey, which has been found necessary, to 8 acres 3 roods and 20 perches from 9 acres 2 roods and 28 perches, and that the extent of lot 5 described in the same plan (which is to be reserved), appearing in the land sale notice No. 2,544, C. P., published in the same *Gazette* station, has been increased to 1 acre 1 rood and 24 perches from 2 roods and 16 perches, for the protection of the trigonometrical

Colonial Secretary's Office,  
Colombo August 26, 1919.

A. S. PAGDEN,  
Acting Colonial Secretary.

## LAND SALES IN THE SOUTHERN PROVINCE.

**No. 3,573, S. P.**—The Government Agent, Southern Province, will on Tuesday, October 14, 1919, at 1 p.m., at his office in Galle Kachcheri, put up to auction, for sale or settlement, or will otherwise dispose of, the under-mentioned portions of Crown land, in accordance with the regulations of Government regarding land sales. Thirty-five allotments of land situated in the Gangaboda pattu and Wellaboda pattu divisions of the Galle District of the Southern Province.

Preliminary plan 10,816. Village—Urala. Claimant—W. Charles de Silva of Mabotuwana.

Lot.	Name of Land.	Name of Applicant.	Description.	Extent.			Upset price per acre, Rs.
				A.	R.	P.	
4	Midellagasketiyakumbura-addara	Mr. T. A. Abeywickrema of Baddagama	Contains rubber Plantation	0	0	37	95 23.25
Preliminary plan 10,911. Village—Etkandura. Claimant—Crown.							
1	Ihaladolawatta-addaradedi-wila or Gurugodella	Kihanduwege Nandorisa of Diviture	High jungle	1	0	10	55
Claimant—K. Nandorisa.							
2	Ihaladolawatta-addaradedi-wila or Gurugodella	Kihanduwege Nandorisa of Diviture	Garden Plantation	0	0	21	50 19
Preliminary plan 10,876. Village—Mabotuwana. Claimant—Dona Nona Patinayaka.							
2	Jambugahakanategodakanda alias Nathewelagewatta	Don Johanis de Silva Wickrematilleka of Mabotuwana	Low jungle	0	1	31	42
4	Do.	do.	do.	0	0	10	42
Claimant—Mabotuwana Temple.							
7	Pinkanatiyadeniya	—	Paddy	0	0	24	50
Preliminary plan 11,116. Village—Pataweliwitiya. Claimant—Crown.							
1	Mudubenkanda alias Ela-udawilakaratura	Bandarigodage Seneris of Pataweliwitiya	High jungle	0	3	2	55
2	Do.	do.	do.	0	3	21	55
3	Do.	do.	Owita	0	0	32	—*
5	Mudubenkanda alias Ela-udawilakanda	—	do.	0	0	12	—*
6	Do.	Guruwatte Vidanelage Johanis Alwis of Pataweliwitiya	do.	0	0	38	40
7	Elaudawilakaratura	Arnolis Peter Abeysirigoonewardena of Agaliya	High jungle	0	3	10	55
8	Do.	—	Owita	0	0	9	—*
9	Do.	Arnolis Peter Abeysirigoonewardena of Agaliya	High jungle	0	0	37	40
Preliminary plan 11,151. Village—Batapola in Wellaboda pattu. Claimant—Crown.							
1	Dikbedda	M. Kovis Silva of Ambalangoda	Deniya	0	3	10	95
2	Do.	do.	Jungle	0	3	38	100
3	Do.	—	Deniya	0	0	5	—*
Village—Diviture.							
4	Dikbedda	—	Deniya	0	2	11	—*
Claimant—M. Kovis Silva of Ambalangoda.							
5	Dikbedda	—	Cinnamon Plantation	0	0	35	40 2.50
6	Do.	—	Cinnamon	0	0	7	—*
7	Do.	—	Cinnamon Plantation	0	0	23	40 7.50
Claimant—Crown.							
8	Dikbedda	M. Kovis Silva	Deniya	1	0	31	40
Claimant—Weihenage Erolis.							
9	Dikbedda	M. Kovis Silva	Native garden Plantation	0	3	22	40 23.50
Claimant—Weihenage Aporis.							
10	Dikbedda	M. Kovis Silva	Native garden Plantation	0	0	22	40 1
Claimant—Crown.							
11	Dikbedda	M. Kovis Silva	Low jungle	0	1	23	300†
12	Diggoipalawatta or Kahata-gahahena	Weerasinha Erolis of Diviture	do.	0	1	5	300†
Claimant—M. Kovis Silva of Ambalangoda.							
13	Bokuruketugoda or Kahata-gahahenadeniya	M. Kovis Silva of Ambalangoda	Tea and rubber Plantation	0	0	10	40 10
Claimant—Crown.							
14	Bokuruketugoda or Kahata-gahahenadeniya	M. Kovis Silva of Ambalangoda	Deniya	1	0	1	40
Claimant—M. Kovis Silva of Ambalangoda.							
15	Bokuruketugoda or Kahata-gahahenadeniya	M. Kovis Silva of Ambalangoda	Tea and rubber Plantation	0	0	19	40 18
16	Do.	do.	Tea and rubber Plantation	0	0	26	40 22.50

Lot.	Name of Land.	Name of Applicant.	Description.	Extent.			Upset price per acre, Rs.
				A.	R.	P.	
Claimants—Ginige Andiris Silva and Telekadagamage Arnolis Appu.							
17	Bokuruketugoda or Kahata-gahahenadeniya	M. Kovis Silva of Ambalangoda	Deniya	0	0	38	40
Claimant—Crown.							
18	Kahatagahahenadeniya or Bokuruketugoda	W. A. Hendrick of Ampegama	Deniya	1	0	11	100
Preliminary plan 11,216. Village—Pataweliwitiya. Claimant—Crown.							
1	Lenamalelakanda <i>alias</i> Lena-malwalahenakaratura	Majuwanagamage Hinneris of Pataweliwitiya	High jungle	1	1	33	45
2	Do.	—	do.	0	0	15	—*
3	Ihala Benmonategoda	Wijemunigamage Salmon de Silva of Pataweliwitiya	do.	1	0	17	45
5	Boraluwaduwa <i>alias</i> Boraluwahanakaratura	—	do.	0	2	27	—*
6	Do.	Majuwanagamage Salmon de Silva of Pataweliwitiya	do.	0	2	6	45
14	Mudubenkanda	—	do.	0	2	26	—*
15	Mudubenkandakaratura	—	Low jungle	0	0	28	—*
16	Do.	Robert Bastian Gunatilleka of Baddegama	do.	1	0	10	42.50
17	Mudubenkanda	do.	High jungle	0	0	33	45
18	Mudubenkanda <i>alias</i> Mudubenkanda-addara	Gunayangodage Bastian de Silva of Baddegama	do.	1	0	4	45
Preliminary plan 11,240. Village—Waduveliwitiya. Claimant—Crown.							
1	Kosgahahenekaratura	—	Low jungle	0	1	2	—*
2	Do.	O. A. S. Amarasekara of Baddegama	do.	0	3	29	45
Preliminary plan 11,247. Village—Pataweliwitiya. Claimant—Crown.							
2	Polgahaduwa	Carolus de Silva Gurusinha of Baddegama	Low jungle	1	0	2	45
3	Do.	—	do.	0	0	11	—*
Preliminary plan 11,250. Village—Waduveliwitiya. Claimant—Crown.							
1	Peleketikanda	J. Kumarasiriwardena of Waduveliwitiya	Low jungle	0	3	39	45

\* Reservation (not for sale).

† With mining rights.

Further information regarding these lots can be obtained from the Government Agent, Southern Province, and their plans from the Surveyor-General.

Colonial Secretary's Office,  
Colombo, August 23, 1919.

A. S. PAGDEN,  
Acting Colonial Secretary.

THE Government Agent of the Southern Province, Galle, is prepared to receive on or before Friday, October 31, 1919, at the Galle Kachcheri, written applications for the lease in perpetuity, subject to the provision that rent shall be revised at every interval of 30 years, counting from the date of the commencement of the lease, from December 13, 1919, the under-mentioned portions of Crown land, to be planted with coconuts, cinnamon, tea, or rubber. No such applications will be entertained unless the applicant gives his full name and address, and until he makes with the Government Agent, Southern Province, a deposit of survey fees as noted against each lot. Such deposit will not be returned until the lease of the land has been sold, or until it has been decided by the Government Agent, Southern Province, that it will not be sold. On Thursday, November 13, 1919, at the Galle Kachcheri, the sale of the lease will be put up to auction, in accordance with the regulations of the Government regarding the lease of Crown lands. The highest bidder for the premium shall be the purchaser of the lease, but the bidding shall be confined to the original applicant and those other applicants whose applications shall have been made in the manner above specified.

The conditions of the lease of these lots are obtainable from the Government Agent, Southern Province, Galle, and their plans from the Surveyor-General.

Eighteen allotments of Crown land situated in Talpe pattu of the Galle District of the Southern Province.

Preliminary plan 10,755. Village—Malalgodapitiya North. Applicant—M. B. Soudias de Silva of Kodagoda.

Lot.	Name of Land.	Description.	Extent.	Survey fees per acre.	Upset premium per acre.	Annual rent per acre for the first 30 years.	
						Each of the first 6 years.	Each of the remaining 24 years.
			A. R. P.	Rs. c.	Rs. c.	Rs. c.	Rs. c.
1	Dewelgodakanda	Low jungle	4 3 5	4 0	8 80	1 60	4 80
Preliminary plan 10,855. Village—Tittagalla. Applicant—Don Arnolis Tilakaratne of Ratgama.							
1	Yatagahakele	Low jungle	6 2 37	4 0	14 60	2 90	8 70
2	Do.	do.	2 3 22	(Will be leased with lot 1.)			
Preliminary plan 10,859. Village—Polpogoda. Applicant—Jayawardena Liyanage Bastian Appu of Polpogoda.							
1	Indikadullekekillakanatta	Scrub jungle	2 2 28	4 0	8 20	1 40	4 20
Preliminary plan 10,890. Village—Mawella. Applicant—N. G. W. D. Thoronis Appu of Mawella.							
1	Talgahaudummullegoda	Patana	4 1 12	4 0	7 90	1 30	3 90
Preliminary plan 10,955. Village—Kottawa. Applicant—G. C. M. de Silva of Kottawa.							
1	Welideniya	Paddy field	1 1 25	5 0	8 0	1 0	3 0

Lot.	Name of Land.	Description.	Extent.	Survey fees per acre.	Upset premium per acre.	Annual rent per acre for the first 30 years.	
						Each of the first 6 years.	Each of the remaining 24 years.
				Rs. c.	Rs. c.	Rs. c.	Rs. c.
Preliminary plan 10,964. Village—Kombala. Applicant—H. V. Charlis of Pilana.							
1	Kosmullekanda	Jungle	0 0 10			(Reservation; will not be leased.)	
2	Kosmullekanda <i>alias</i> Paragahaliyaddagoda	High jungle	3 3 32	4 0	7 60	1 20	3 60
Applicant—Nil.							
3	Kosmullekanda	Jungle	0 0 18			(Reservation; will not be leased.)	
Applicant—Tembiliyagodage Don Hendrick of Kombala.							
4	Kosmullekanda <i>alias</i> Dandukada-addara	High jungle	3 2 34	4 0	7 60	1 20	3 60
Applicant—Nil.							
5	Kosmullekanda	Jungle	0 0 4			(Reservation; will not be leased.)	
Applicant—K. V. William of Pilana.							
6	Kosmullekanda <i>alias</i> Paragahaliyaddagoda	Jungle and forest	4 0 1	4 0	7 60	1 20	3 60
Applicant—G. D. Jayasundera of Galle.							
8	Pinkumburegoda <i>alias</i> Kosmullekanda	Jungle	2 3 26	4 0	7 60	1 20	3 60
Preliminary plan 11,051. Village—Nabadawa. Applicant—D. A. Albert Perera of Galle.							
1	Gonawalaudummullegoda	Jungle	2 0 1	4 0	7 90	1 30	3 90
Preliminary plan 11,173. Village—Hiyare. Applicant—M. R. M. P. L. Palaniappa Chetty of Kaluwella.							
1	Dotaluwegodakanda	Jungle	47 1 0	3 0	7 80	1 60	4 80
2	Do.	do.	1 1 5			(Reservation; will not be leased.)	
Preliminary plan 11,211. Village—Udubettawa. Applicant—Aturaliye Palliyeguruge Don Lewis de Silva of Akmimana.							
1	Gonsiyahena	Jungle	1 3 31	5 0	8 90	1 30	3 90
Preliminary plan 11,213. Village—Nabadawa. Applicant—Nil.							
1	Kotapolagoda	Jungle	0 3 33			(Reservation; will not be leased.)	
Applicant—Siribaddarage Don Theodoris of Polpogoda.							
2	Kotapolagoda	Jungle	2 0 6	4 0	7 90	1 30	3 90
3	Do.	do.	2 2 26	4 0	7 90	1 30	3 90
Applicant—Nil.							
4	Kotapolagoda	Jungle	0 1 15			(Reservation; will not be leased.)	
Applicant—Kiringoda Gamage Don Andris of Walawe.							
5	Kotapolagoda	Low jungle	2 0 16	4 0	7 90	1 30	3 90
6	Do.	do.	0 1 25			(Will be leased with lot 5.)	
Applicant—Nil.							
7	Kotapolagoda	Low jungle	0 0 12			(Reservation; will not be leased.)	
8	Do.	do.	0 0 21			(do.)	
Preliminary plan 11,233. Village—Tellambure. Applicant—Dadampe Gamage Chelis Appu of Tellambure.							
7	Lindagawagodakanda	Scrub jungle	4 1 11	4 0	8 80	1 60	4 80

Colonial Secretary's Office,  
Colombo, August 26, 1919.

A. S. PAGDEN,  
Acting Colonial Secretary.

## LAND SALES IN THE NORTH-CENTRAL PROVINCE.

No. 2,077, N.C. P.—The Government Agent, North-Central Province, will, on Wednesday, October 22, 1919, at 1 P.M., at his office in the Anuradhapura Kacheheri, put up to auction, for sale or settlement, or will otherwise dispose of, the under-mentioned portions of Crown land, in accordance with the regulations of Government regarding land sales. Thirty allotments of land situated in the Nuwaragam palata of the Nuwarakalawiya district of the North-Central Province.

Lot.	Name of Land.	Name of Applicant.	Description.	Extent.		Upset price per acre, Rs.
				A. R. P.	per acre, Rs.	
Final village plan 589. Village—Wewelketiya in Kende korale.						
112	Wewelketiyakele	N. Kapurala	Chena	1 0 8		15
1U	Wewelketiyamukalana	P. V. Kapurala, Vel-Vidane	Jungle	1 0 24		20
<i>alias</i> Lolugaswewakele						
1V	Wewelketiyamukalana	K. V. V. Suddahamy	Forest	1 0 1		20
Final village plan 597. Village—Nekatumuwewa in Kende korale.						
4G	Kudawewamukalana	Punchirala Vel-Vidane and another	Forest	5 3 36		17
28F	—	Punchirala	Chena	1 0 4		17
Final village plan 607. Village—Konketupotana in Kende korale.						
5F	Mahamoratotamukalana	—	Forest	1 1 21		22 50
10A	Akkarawela	—	Low jungle, encroachment by Malhami Vel-Vidane and others	0 1 22		20
Final village plan 618. Village—Puhudiulwewa in Kadawat korale.						
10A	Mekiochewakele	N. Appuwa Vel-Vidane of Puhudiulwewa	Chena cultivated with paddy	9 3 27		22

Lot.	Name of Land.	Name of Applicant.	Description.	Extent.			Upset price per acre, Rs.
				A.	R.	P.	
Final village plan 641. Village—Moragoda in Kadawat korale.							
1F	Moragodalandana	P. U. Malnaide of Moragoda	Chena	1	0	4	15
1G	Moragodakumbura	—	Paddy field, encroachment by Rathana Vidane and others	0	0	33	20
Final village plan 667. Village—Dunupotagama in Wilachchiya korale.							
21A	Wekandalangamukalana	M. Kiri Banda, Arachchi of Migahawewa and another	Forest	2	0	4	20
Final village plan 669. Village—Galewewa in Wilachchiya korale.							
4A	Vidanayagalehena	W. Punchirala of Galewewa	Chena	1	0	20	15
4B	Do.	K. Dingira of Galewewa	do.	0	3	33	15
51A	Tammannagamakele	M. Velate of Galewewa	do.	1	3	38	15
Final village plan 674. Village—Mahabilibewa in Wilachchiya korale.							
11A	Bilibewamukalana	K. Mudalihamy of Pahalagama	Forest	4	2	12	17.50
11B	Ambagahawatta	—	Garden, encroachment by M. Kiri Banda of Pahalagama	0	1	14	35
24	Akkaaridama	—	Chena	2	1	2	15
25	Do.	P. V. Kirihamy of Pahalagama	do.	2	1	15	15
46A	Bilibewamukalana	A. Kirihamy, Vel-Vidane, and 2 others	Forest	9	2	30	18
46C	Do.	K. Mudalihamy of Pahalagama	do.	4	2	30	18
Final village plan 680. Village—Amunukola in Wilachchiya korale.							
1A	Amunukolakele	N. V. Kiri Banda, Vel-Vidane of Amunukola	High jungle	3	3	13	17.50
Final village plan 708. Village—Badahelagama in Wilachchiya korale.							
54B	Wewakatuwa	P. Kanda of Badahelagama	Chena	1	0	9	15
63	Tisbambakele	K. V. Arachchiya of Badahelagama	Jungle	0	2	17	15
67A	Nugahalanda	do.	Chena	2	0	32	15
50	Palugahagodawalekele	—	Forest	1	2	30	20
Final village plan 709. Village—Katubulugama in Wilachchiya korale.							
9C	Kudawewalanda	B. Seuwa and another	Chena	1	0	5	15
15A	Katubulugamalanda	M. V. Santa	do.	1	0	9	15
Final village plan 713. Village—Weliyawa in Wilachchiya korale.							
29	Siyambalagahahena	W. Suddahamy	Chena	0	3	38	15
29A	Palugahahena	K. Banda	do.	0	3	0	15
38A	Palukudawewahena	do.	do.	1	0	25	15

Further particulars regarding these lands can be obtained from the Government Agent, North-Central Province, and their plans from the Surveyor-General.

Colonial Secretary's Office,  
Colombo, August 21, 1919.

A. S. PAGDEN,  
Acting Colonial Secretary.

No. 2,078, N.C.P.—The Government Agent, North-Central Province, will on Wednesday, October 15, 1919, at 1 P.M., at his office in the Anuradhapura Kachcheri, put up to auction, for sale or settlement, or will otherwise dispose of, the under-mentioned portions of Crown land, in accordance with the regulations of Government regarding land sales. Twenty-nine allotments of land situated in the Nuwaragam palata of the Nuwarakalawiya district of the North-Central Province

Lot.	Name of Land.	Name of Applicant.	Description.	Extent.			Upset price per acre, Rs.
				A.	R.	P.	
Final village plan 345. Village—Dikwewa in Nuwaragam korale.							
1H	Dikwewakele	K. V. Rammala of Kaduru-gaswewa	Forest	1	0	15	20
1I	Do.	—	Paddy field, encroachment by Rana Anumetirala and another of Kadurugaswewa	0	0	14	20
Final village plan 352. Village—Talakolawewa in Nuwaragam korale.							
1U	Talakolawewakele	M. V. Appurala, ex-Vel-Vidane of Talakolawewa	High jungle	1	2	9	25
Final village plan 477. Village—Gambirigaswewa in Nuwaragam korale.							
1V	Gambirigaswewakele	Mana Alitamby and another of Gambirigaswewa	Low jungle	0	3	27	17.50
1W	Do.	Ana Seenitamby of Gambirigaswewa	do.	1	0	0	17.50
Final village plan 564. Village—Mihintale in Kanadara korale.							
8A	Mihintalekele	S. M. Sumangala Unnanse of Mihintale	Chena	1	3	30	100
9	Do.	do.	do.	0	0	35	100
11	Do.	do.	do.	0	3	11	100
15H	Do.	do.	do.	1	0	38	100
15L	Do.	do.	do.	0	0	10	100

Lot.	Name of Land.	Name of Applicant.	Description.	Extent.		Upset price per acre, Rs.
				A.	R. P.	
Final village plan 564. Village—Mihintale in Kanadara korale.						
11A	Pansalawela	—	Paddy field, encroachment by S.M. Sumangala Unnanse of Mihintale	0	0 24	150
15r	Do.	—	do.	0	0 15	150
15k	Do.	—	do.	0	0 15	150
15m	Do.	Right Rev. Dr. H. Joulain, Chena Bishop of Jaffna	do.	0	0 39	100
Final village plan 566. Village—Helambagaswewa in Kadawat korale.						
801	Helambagaswewakele	T. Pinhamy of Helambagaswewa	Jungle fit for paddy	0	2 20	15
802	Accarawela	—	Paddy field, encroachment by T. Pinhamy	0	1 22	20
803	Kehelwatta	—	Garden, encroachment by T. Pinhamy, contains few plantain and lime trees	0	0 33	20
804	Do.	—	Garden, encroachment by T. Pinhamy	0	0 20	20
805	Accarawela	—	Paddy field, encroachment by T. Pinhamy	0	0 8	20
10A	Kehelwatta	—	Garden, encroachment by T. Pinhamy	0	0 14	20
806	Helambagaswewakele	—	Jungle fit for paddy	0	1 20	15
807	Galpathiyayahena	—	Chena	4	2 7	15
Final village plan 577. Village—Relapanawa in Kadawat korale.						
1k	Palugahahanelanda	A. V. Punchirala Lekama	Chena	0	1 37	16.50
4	Indihena	Do.	Chena and jungle	3	2 8	16.50
Final village plan 586. Village—Urapinuwewa in Kende korale.						
1g	Kodduaccare	—	Chena	2	0 37	15
1h	Alutwatta	—	do.	1	0 30	15
1j	Wewagawalanda	Kiriya Velpediya of Urapinuwewa	do.	1	0 1	15
7A	Para-accare	—	Forest	0	3 2	20
7B	Do.	—	do.	0	1 4	20

Further particulars regarding these lands can be obtained from the Government Agent, North-Central Province, and their plans from the Surveyor-General.

Colonial Secretary's Office,  
Colombo, August 26, 1919.

A. S. PAGDEN,  
Acting Colonial Secretary.

## LAND SALES BY THE SETTLEMENT OFFICER.

### NORTH-WESTERN PROVINCE.

No. 5,229, S. O.—On Thursday, October 9, 1919, at 12 noon, the Land Settlement Officer will put up for sale or settlement, at Kurunegala Kachcheri, the under-mentioned portion of Crown land, on the terms authorized by Government. An allotment of land situated in the Madure korale of Weudawili hatpattu division of the Kurunegala District of the North-Western Province.

Advance extract No. 4 of block survey preliminary plan 838.—Mahawela.

Lot.	Name of Land.	Name of Claimant.	Description.	Extent.	
				A.	R. P.
1	Girantewatta	Crown, applied for by Rankotpedidurayalage Balaya of Katupillagolla	Garden	0	2 26

Upset price at Rs. 40 per acre. Further information regarding this land can be obtained from the Land Settlement Officer, and plan of it from the Surveyor-General.

Colonial Secretary's Office,  
Colombo, August 23, 1919.

A. S. PAGDEN,  
Acting Colonial Secretary.

No. 5,233, S. O.—On Monday, October 20, 1919, at 12 noon, the Land Settlement Officer will put up for sale or settlement, at Polgahawela Resthouse, the under-mentioned portions of Crown land, on the terms authorized by Government. Five allotments of land situated in the Udapola Otota korale of Dambadeni hatpattu division of the Kurunegala District of the North-Western Province.

Preliminary plan 4,162.—Bandawa.

Lot.	Name of Land.	Name of Claimant.	Description.	Extent.	
				A.	R. P.
D 59	Kahawattaelawatta	Rev. M. N. Stouter	Garden	3	0 6
F 59	Konkumburahena	do.	Chena	0	3 7
G 59	Do.	do.	do.	0	1 13
Z 58	Kahawattaelawatta	Punchi Sinno	Garden	2	1 12
C 59	Kanukettiyawatta	Konara Mudiyanse Lage Banda	do.	1	3 0

Upset price at Rs. 15 to Rs. 50 per acre. Further information regarding these lands can be obtained from the Land Settlement Officer, and plans of them from the Surveyor-General.

Colonial Secretary's Office,  
Colombo, August 27, 1919.

A. S. PAGDEN,  
Acting Colonial Secretary.



**No. 5,234, S. O.**—On Friday, October 17, 1919, at 12 noon, the Land Settlement Officer will put up for sale or settlement, at Alawwa Camp, the under-mentioned portion of Crown land, on the terms authorized by Government. An allotment of land situated in the Udukaha korale east of the Dambadeni hatpattu division of the Kurunegala District of the North-Western Province.

Block survey preliminary plan 416.—Udumulla.

Lot.	Name of Land.	Name of Claimant.	Description.	Extent.		
				A.	R.	P.
34A	Mukalanagawahena	(1) Ratnayake Mudiyansele Appuhamy, (2) ditto Ukkurula, ex-Arachchi, (3) ditto Balahamy	Chena	2	3	24

Upset price at Rs. 15 to Rs. 50 per acre. Further information regarding this land can be obtained from the Land Settlement Officer, and plan of it from the Surveyor-General.

Colonial Secretary's Office,  
Colombo, August 27, 1919.

A. S. PAGDEN,  
Acting Colonial Secretary.

**No. 5,235, S. O.**—On Monday, October 20, 1919, at 12 noon, the Land Settlement Officer will put up for sale or settlement, at Polgahawela Resthouse, the under-mentioned portions of Crown land, on the terms authorized by Government. Four allotments of land situated in the Udupola Otota korale of Dambadeni hatpattu division of the Kurunegala District of the North-Western Province.

Advance extract No. 4 of block survey preliminary plan 632.—Galbodagama.

Lot.	Name of Land.	Name of Claimant.	Description.	Extent.		
				A.	R.	P.
1	Kurundugaspeela	Crown, encroachment by Ranhotipedige Tenna	Paddy	0	0	5
2	Galandewatta	Crown, encroachment by Ranhotipedidurayalage Tikka	Garden	1	1	6
3	Pitakotuawawatta	Crown, encroachment by Lekamage Kapuruhamy	do.	0	1	7
4	Liambagahamulawatta	Crown, encroachment by Jayasinghe Arachchilage Ranhamy	do.	0	0	10

Upset price at Rs. 50 to Rs. 100 per acre. Further information regarding these lands can be obtained from the Land Settlement Officer, and plans of them from the Surveyor-General.

Colonial Secretary's Office,  
Colombo, August 27, 1919.

A. S. PAGDEN,  
Acting Colonial Secretary.

**No. 5,236, S. O.**—On Thursday, October 23, 1919, at 12 noon, the Land Settlement Officer will put up for sale or settlement, at Puskoladeniya Camp, the under-mentioned portion of Crown land, on the terms authorized by Government. An allotment of land situated in the Udukaha korale west of the Dambadeni hatpattu division of the Kurunegala District of the North-Western Province.

Block survey preliminary plan 558.—Riligala.

Lot.	Name of Land.	Name of Claimant.	Description.	Extent.		
				A.	R.	P.
21B	Kolongahamulahena	Crown, encroachment by K. P. Sinnappu	Chena	2	0	1

Upset price at Rs. 40 per acre. Further information regarding this land can be obtained from the Land Settlement Officer, and plan of it from the Surveyor-General.

Colonial Secretary's Office,  
Colombo, August 27, 1919.

A. S. PAGDEN,  
Acting Colonial Secretary.

**No. 5,237, S. O.**—On Thursday, October 23, 1919, at 12 noon, the Land Settlement Officer will put up for sale or settlement, at Puskoladeniya Camp, the under-mentioned portion of Crown land, on the terms authorized by Government. An allotment of land situated in the Udukaha korale west of the Dambadeni hatpattu division of the Kurunegala District of the North-Western Province.

Block survey preliminary plan 558.—Riligala.

Lot.	Name of Land.	Name of Claimant.	Description.	Extent.		
				A.	R.	P.
21AF	Minimarugodellemukalana	Crown	Jungle	10	3	13

Upset price at Rs. 50 to Rs. 150 per acre. Further information regarding this land can be obtained from the Land Settlement Officer, and plan of it from the Surveyor-General.

Colonial Secretary's Office,  
Colombo, August 27, 1919.

A. S. PAGDEN,  
Acting Colonial Secretary.

**No. 5,238, S. O.**—On Friday, October 17, 1919, at 12 noon, the Land Settlement Officer will put up for sale or settlement, at Alawwa Camp, the under-mentioned portions of Crown land, on the terms authorized by Government. Two allotments of land situated in the Udukaha korale south of the Dambadeni hatpattu division of the Kurunegala District of the North-Western Province.

Block survey preliminary plan 472.—Siyambalapitiya.

Lot.	Name of Land.	Name of Claimant.	Description.	Extent.		
				A.	R.	P.
4	Yakadaramukalana	Crown	Forest	1	3	7
4B	Do.	do.	do.	3	0	37

Upset price at Rs. 15 to Rs. 75 per acre. Further information regarding these lands can be obtained from the Land Settlement Officer, and plans of them from the Surveyor-General.

Colonial Secretary's Office,  
Colombo, August 27, 1919.

A. S. PAGDEN,  
Acting Colonial Secretary.

**No. 5,239, S. O.**—On Friday, October 17, 1919, at 12 noon, the Land Settlement Officer will put up for sale or settlement, at Alawwa Camp, the under-mentioned portions of Crown land, on the terms authorized by Government. Two allotments of land situated in the Udukaha korale south of the Dambadeni hatpattu division of the Kurunegala District of the North-Western Province.

Block survey preliminary plan 479.—Abbowa.				Extent.
Lot.	Name of Land.	Name of Claimant.	Description.	A. R. P.
59A	Abbowewewa	Crown, encroachment by Karuna Hangiliyage Horatala Duraya and Kiriya	Paddy	0 1 7
59B	Do.	Crown, encroachment by the trustees of Abbowa temple	do.	0 1 11

Upset price at Rs. 50 to Rs. 100 per acre. Further information regarding these lands can be obtained from the Land Settlement Officer, and plans of them from the Surveyor-General.

Colonial Secretary's Office,  
Colombo, August 27, 1919.

A. S. PAGDEN,  
Acting Colonial Secretary.

**No. 5,240, S. O.**—On Thursday, October 23, 1919, at 12 noon, the Land Settlement Officer will put up for sale or settlement, at Puskoladeniya Camp, the under-mentioned portion of Crown land, on the terms authorized by Government. An allotment of land situated in the Udukaha korale west of the Dambadeni hatpattu division of the Kurunegala District of the North-Western Province.

Block survey preliminary plan 559.—Aturuwala.				Extent.
Lot.	Name of Land.	Name of Claimant.	Description.	A. R. P.
8½M	Ilukehena	Abeysinghe Mudiyansele Siyatu Banda and Malwa Achchilage Ukku Banda	Jungle	2 0 38

Upset price at Rs. 15 to Rs. 50 per acre. Further information regarding this land can be obtained from the Land Settlement Officer, and plan of it from the Surveyor-General.

Colonial Secretary's Office,  
Colombo, August 27, 1919.

A. S. PAGDEN,  
Acting Colonial Secretary.

**No. 5,241, S. O.**—On Thursday, October 23, 1919, at 12 noon, the Land Settlement Officer will put up for sale or settlement, at Puskoladeniya Camp, the under-mentioned portion of Crown land, on the terms authorized by Government. An allotment of land situated in the Udukaha korale west of the Dambadeni hatpattu division of the Kurunegala District of the North-Western Province.

Block survey preliminary plan 559.—Aturuwala.				Extent.
Lot.	Name of Land.	Name of Claimant.	Description.	A. R. P.
16t	Moragollemukalana	Crown	Forest	1 1 25

Upset price at Rs. 200 per acre. Further information regarding this land can be obtained from the Land Settlement Officer, and plan of it from the Surveyor-General.

Colonial Secretary's Office,  
Colombo, August 27, 1919.

A. S. PAGDEN,  
Acting Colonial Secretary.

**No. 5,242, S. O.**—On Friday, October 17, 1919, at 12 noon, the Land Settlement Officer will put up for sale or settlement, at Alawwa Camp, the under-mentioned portions of Crown land, on the terms authorized by Government. Two allotments of land situated in the Udukaha korale east of the Dambadeni hatpattu division of the Kurunegala District of the North-Western Province.

Block survey preliminary plan 457.—Nugawela.				Extent.
Lot.	Name of Land.	Name of Claimant.	Description.	A. R. P.
16z	Beligahamulahera	Menikpurayalage Samella	Chena	1 0 37
16r	Maha-ambagahamulahena	(1) Sittara Achchhari Ganitayalage Unga, (2) Menikpurayalage Kira, (3) Henda, (4) Dingiria	Garden and chena	1 3 28

Upset price at Rs. 15 to Rs. 50 per acre. Further information regarding these lands can be obtained from the Land Settlement Officer, and plans of them from the Surveyor-General.

Colonial Secretary's Office,  
Colombo, August 27, 1919.

A. S. PAGDEN,  
Acting Colonial Secretary.

THE Land Settlement Officer is prepared to receive on or before October 10, 1919, at the Land Settlement Office, Colombo, written applications for the lease in perpetuity from November 18, 1919, of the under-mentioned portion of Crown land to be planted with coconut or rubber. No such applications will be entertained unless the applicant gives his full name and address, and until he makes with the Land Settlement Officer a deposit of Rs. 3 per acre or portion of an acre. Such deposit will not be returned until the lease of the land has been sold, or until it has been decided by the Land Settlement Officer that it will not be sold. On Saturday, October 18, 1919, at 12 noon, at Alawwa Camp, the sale of the lease will be put up to auction in accordance with the regulations of Government regarding the lease of Crown lands, but the bidding shall be confined to the original applicant and those other applicants whose applications shall have been made in the manner above specified.

The conditions of lease are obtainable on application from the Land Settlement Officer. An allotment of land situated in the village of Pahala Bujjambuwa, in block survey preliminary plan 474, in the Udukaha korale south of the Dambadeni hatpattu of the Kurunegala District of the North-Western Province.

Owner—Crown.				Extent.
Lot.	Name of Land.	Description.		A. R. P.
19	Kandagollamukalana	Forest		5 0 24

Upset premium at Rs. 39 per acre (inclusive of value of timber).

Rent at Rs. 6 per acre per annum for the first 30 years.

Colonial Secretary's Office,  
Colombo, August 27, 1919.

A. S. PAGDEN,  
Acting Colonial Secretary.

THE Land Settlement Officer is prepared to receive on or before October 10, 1919, at the Land Settlement Office, Colombo, written applications for the lease in perpetuity from November 18, 1919, of the under-mentioned portion of Crown land to be planted with coconut or rubber. No such applications will be entertained unless the applicant gives his full name and address, and until he makes with the Land Settlement Officer a deposit of Rs. 3 per acre or portion of an acre. Such deposit will not be returned until the lease of the land has been sold, or until it has been decided by the Land Settlement Officer that it will not be sold. On Saturday, October 18, 1919, at 12 noon, at Alawwa Camp, the sale of the lease will be put up to auction in accordance with the regulations of Government regarding the lease of Crown lands, but the bidding shall be confined to the original applicant and those other applicants whose applications shall have been made in the manner above specified.

The conditions of lease are obtainable on application from the Land Settlement Officer. An allotment of land situated in the village of Palle Kekulawala, in block survey preliminary plan 484, in the Udukaha korale south of the Dambadeni hatpattu of the Kurunegala District of the North-Western Province.

Owner—Crown, applied for by D. J. Amaratunga of Mirigama.

Lot.	Name of Land.	Description.	Extent. A. R. P.
54	Kadawatkelemukalana	Forest	7 2 16

Upset premium at Rs. 60 per acre.

Rent at Rs. 6 per acre per annum for the first 30 years.

Colonial Secretary's Office, A. S. PAGDEN,  
Colombo, August 27, 1919. Acting Colonial Secretary.

THE Land Settlement Officer is prepared to receive on or before October 10, 1919, at the Land Settlement Office, Colombo, written applications for the lease in perpetuity from November 18, 1919, of the under-mentioned portion of Crown land to be planted with coconut or rubber. No such applications will be entertained unless the applicant gives his full name and address, and until he makes with the Land Settlement Officer a deposit of Rs. 3 per acre or portion of an acre. Such deposit will not be returned until the lease of the land has been sold, or until it has been decided by the Land Settlement Officer that it will not be sold. On Saturday, October 18, 1919, at 12 noon, at Alawwa Camp, the sale of the lease will be put up to auction in accordance with the regulations of Government regarding the lease of Crown lands, but the bidding shall be confined to the original applicant and those other applicants whose applications shall have been made in the manner above specified.

The conditions of lease are obtainable on application from the Land Settlement Officer. An allotment of land situated in the village of Kebellawita, in block survey preliminary plan 461, in the Udukaha korale south of the Dambadeni hatpattu of the Kurunegala District of the North-Western Province.

Owner—Crown, applied for by Karunanayakagamage Deonis de Silva of Humbuluwa and Galataralage Mudalihamy, ex-Arachchi of Galpottepola.

Lot.	Name of Land.	Description.	Extent. A. R. P.
51B	Hapugahamulahena	Chena	3 1 28

Upset premium at Rs. 26 per acre.

Rent at Rs. 3 per acre per annum for the first 30 years.

Colonial Secretary's Office, A. S. PAGDEN,  
Colombo, August 27, 1919. Acting Colonial Secretary.

### PROVINCE OF SABARAGAMUWA.

No. 5,230, S. O.—On Tuesday, October 21, 1919, at 1 P.M., the Land Settlement Officer will put up for sale or settlement, at Ratnapura Kacheheri, the under-mentioned portion of Crown land, on the terms authorized by Government. An allotment of land situated in the Nawadun korale division of the Ratnapura District of the Province of Sabaragamuwa.

Block survey preliminary plan 92.—Marapona.

Lot.	Name of Land.	Name of Claimant.	Description.	Extent. A. R. P.
143C	Kanattewatta	Crown, encroached by (1) Anandakutti Gamaettirallage Ratran-hamy of Marapona, (2) ditto Herathamy	Garden	0 0 34

Upset price at Rs. 15 an acre. Further information regarding this land can be obtained from the Land Settlement Officer, and plan of it from the Surveyor-General.

Colonial Secretary's Office,  
Colombo, August 23, 1919.

A. S. PAGDEN,  
Acting Colonial Secretary.

No. 5,231, S. O.—On Tuesday, October 21, 1919, at 1 P.M., the Land Settlement Officer will put up for sale or settlement, at Ratnapura Kacheheri, the under-mentioned portions of Crown land, on the terms authorized by Government. Three allotments of land situated in the Atakalan korale division of the Ratnapura District of the Province of Sabaragamuwa.

Block survey preliminary plan 12.—Wellandura.

Lot.	Name of Land.	Name of Claimant.	Description.	Extent. A. R. P.
27A	Pandeniyamukalana	Crown, encroachment by Wellandura Tea and Rubber Co.	Tea	0 0 16*
27B	Do.	do.	do.	0 0 21*
27C	Do.	do.	do.	0 1 4†

\* Upset price at Rs. 300 an acre.

† Upset price at Rs. 400 an acre.

Further information regarding these lands can be obtained from the Land Settlement Officer, and plans of them from the Surveyor-General.

Colonial Secretary's Office,  
Colombo, August 23, 1919.

A. S. PAGDEN,  
Acting Colonial Secretary.

No. 5,232, S. O.—On Tuesday, October 21, 1919, at 1 P.M., the Land Settlement Officer will put up for lease, at Ratnapura Kacheheri, the under-mentioned portions of Crown land, on the terms authorized by Government. Two allotments of land situated in the Atakalan korale division of the Ratnapura District of the Province of Sabaragamuwa.

Block survey preliminary plan 12.—Wellandura.

Lot.	Name of Land.	Name of Claimant.	Description.	Extent. A. R. P.
28E1	Pandeniyahena	Crown, encroachment by the Wellandura Tea and Rubber Company	Tea (paddy field reservation)	0 0 12
28E2	Do.	do.	do.	0 1 2

Rent at 50 cents per annum. Further information regarding these lands can be obtained from the Land Settlement Officer, and plans of them from the Surveyor-General.

Colonial Secretary's Office,  
Colombo, August 23, 1919.

A. S. PAGDEN,  
Acting Colonial Secretary.

THE Land Settlement Officer is prepared to receive on or before October 11, 1919, at the Land Settlement Office, Colombo, written applications for the lease in perpetuity from November 21, 1919, of the under-mentioned portion of Crown land to be planted with tea, rubber, or coconut. No such applications will be entertained unless the applicant gives his full name and address, and until he makes with the Land Settlement Officer a deposit of Rs. 3 per acre or portion of an acre. Such deposit will not be returned until the lease of the land has been sold, or until it has been decided by the Land Settlement Officer that it will not be sold. On Tuesday, October 21, 1919, at 1 P.M., at Ratnapura Kachcheri, the sale of the lease will be put up to auction in accordance with the regulations of Government regarding the lease of Crown lands, but the bidding shall be confined to the original applicant and those other applicants whose applications shall have been made in the manner above specified.

The conditions of lease are obtainable on application from the Land Settlement Officer.

An allotment of land situated in the village of Marapone, in block survey preliminary plan 92, in the Nawadun korale of the Ratnapura District of the Province of Sabaragamuwa.

Lot.	Name of Land.	Owner.	Description.	Extent. A. R. P.
155	Kiyoruwahenyaya <i>alias</i> Addugalahena Mal-wattehena	Crown, applied for by Mr. L. J. Fernando of the Land Settlement Department, Colombo	Jungle..	22 1 31.

Upset premium at Rs. 8.25 per acre. Rent at Rs. 5.25 per annum per acre for the first 30 years.

Colonial Secretary's Office,  
Colombo, August 23, 1919.

A. S. PAGDEN,  
Acting Colonial Secretary.

### LAND ACQUISITION NOTICES.

HAVING been duly directed by the Governor, with the advice of the Executive Council, acting under the provisions of "The Land Acquisition Ordinance of 1876," section 6, to take order for the acquisition of the following lands, required for a public purpose, namely, for preserving a portion of the bund of Middeniya tank and the outlet channel from the tank, to wit:—

Lot.	Name of Land.	Final village plan 396. Village—Middeniya.		Extent. A. R. P.
		Description.	Name of Claimant.	
33D	Pansalagawakoratuwa	Chena	Rev. Bengamuwa Buddarakkita, Pelige Don Nicholas, and Don Davith Abeyasingha, trustee, all of Middeniya	0 1 18
33AI	Do.	Owita	do.	0 0 9

I hereby give public notice, as required by section 7, that the Government proposes to take possession of the lands. All persons interested in the aforesaid lands are hereby required to appear personally or by agent before me at Hambantota Kachcheri on September 22, 1919, at 1 P.M., and to state the nature of their respective interests in the lands, and the amount and particulars of their claims to compensation for such interests.

Hambantota Kachcheri,  
August 22, 1919.

W. L. MURPHY,  
Assistant Government Agent.