

# Ceylon Government Gazette

Published by Authority.

No. 7,112 — FRIDAY, JUNE 25, 1920.

## Part III. — Lands.

*Separate paging is given to each Part in order that it may be filed separately.*

	PAGE		PAGE		PAGE
Land Settlement Notices :—		Land Sales by the Government Agents :—		Land Sales by the Settlement Officer :—	
Preliminary Notices ..	885	North-Western Province ..	937	Northern Province ..	—
Final Orders ..	890	North-Central Province ..	—	Eastern Province ..	—
Land Sales by the Government Agents :—		Province of Uva ..	—	North-Western Province ..	—
Western Province ..	933	Province of Sabaragamuwa ..	—	North-Central Province ..	—
Central Province ..	—	Land Sales by the Settlement Officer :—		Province of Uva ..	—
Southern Province ..	934	Western Province ..	—	Province of Sabaragamuwa ..	—
Northern Province ..	—	Central Province ..	—	Land Acquisition Notices ..	938
Eastern Province ..	—	Southern Province ..	—	Land Resumption Notices ..	—

### PRELIMINARY NOTICES.

#### Kurunegala Notice No. 7,557.

#### Notice under "The Waste Lands Ordinances of 1897, 1899, 1900, and 1903."

TAKE notice that unless within three months from June 25, 1920, the persons, if any, who claim any interest in the land hereinafter mentioned make claim in person or in writing to the said land or to some interest therein to H. C. Toller, Esq., Special Officer appointed under section 28 of "The Waste Lands Ordinances of 1897, 1899, 1900, and 1903," at his office at Colombo :

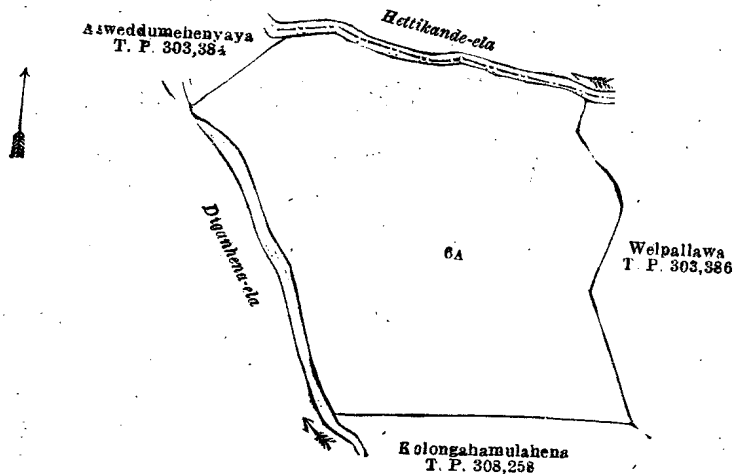
Such Special Officer, in pursuance of the powers vested in him by the said Ordinances, will declare by writing under his hand that the land, to which no claim has been made, is the property of the Crown.

H. C. TOLLER,  
Special Officer.

NOTE.—A claim to a right of way over the said land is a claim to an interest in the land.

#### *Description of the Land referred to.*

The land commonly called or known as Kotugodayalagehena, situated in the village of Lewudeniya, in the Udu-kaha korale east of the Dambadeni hatpattu of the Kurunegala District, in the North-Western Province, containing in extent 5 acres and 31 perches, shown as lot 6A in block survey preliminary plan 422 and in the annexed diagram ; and bounded as follows : on the north by Asweddumehenyaya sold by the Crown (T. P. 303,384), the Hettikande-ela ; on the east by Welpallawa sold by the Crown (T. P. 303,386) ; on the south by Kolongahamulahena sold by the Crown (T. P. 308,258) ; on the west by the Diganhena-ela.



Surveyor-General's Office,  
Colombo, May 20, 1920.

Scale of 4 Chains to an Inch.

F. J. SALMON,  
for Acting Surveyor-General.

Kurunegala S. O. 33—1920.

### Kurunegala Notice No. 7,558.

#### Notice under "The Waste Lands Ordinances of 1897, 1899, 1900, and 1903."

TAKE notice that unless within three months from June 25, 1920, the persons, if any, who claim any interest in the land hereinafter mentioned make claim in person or in writing to the said land or to some interest therein to H. C. Toller, Esq., Special Officer appointed under section 28 of "The Waste Lands Ordinances of 1897, 1899, 1900, and 1903," at his office at Colombo:

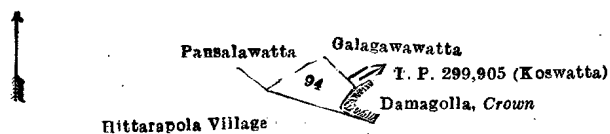
Such Special Officer, in pursuance of the powers vested in him by the said Ordinances, will declare by writing under his hand that the land, to which no claim has been made, is the property of the Crown.

H. C. TOLLER,  
Special Officer.

NOTE.—A claim to a right of way over the said land is a claim to an interest in the land.

#### Description of the Land referred to.

The land commonly called or known as Pansalawatta, situated in the village of Andarapona, in the Udukaha korala east of the Dambadeni hatpattu of the Kurunegala District, in the North-Western Province, containing in extent 1 rood and 33 perches and shown as lot 94 in block survey preliminary plan 436 and in the annexed diagram; and bounded as follows: on the north by Pansalawatta claimed by Hittarapola pansala, Galagawawatta claimed by W. M. Kaluhamy and another; on the east by T. P. 299,905 (Koswatta), Damagolla belonging to the Crown; on the south by the village limit of Hittarapola; on the west by the village limit of Hittarapola, Pansalawatta claimed by Hittarapola pansala.



Surveyor-General's Office,  
Colombo, April 28, 1920.

Scale of 8 Chains to an Inch.

F. J. SALMON,  
for Acting Surveyor-General.

Kurunegala S. O. 34—1920.

### Ratnapura Notice No. 7,559.

#### Notice under "The Waste Lands Ordinances of 1897, 1899, 1900, and 1903."

TAKE notice that unless within three months from June 25, 1920, the persons, if any, who claim any interest in the lands hereinafter mentioned or in any one or more of such lands or to some interest therein make claim in person or in writing to the said lands or any of them or to some interest therein to M. T. Archibald, Esq., Special Officer appointed under section 28 of "The Waste Lands Ordinances of 1897, 1899, 1900, and 1903," at his office at Colombo:

Such Special Officer, in pursuance of the powers vested in him by the said Ordinances, will declare by writing under his hand that the said lands, or such of them as to which no claim has been made, are the property of the Crown.

M. T. ARCHIBALD,  
Special Officer.

NOTE.—A claim to a right of way over the said lands or any of them is a claim to an interest in the land or lands.

*Description of the Lands referred to.*

The following lots situated in the village of Hunuwala North, in the Helapalle pattu of Meda korale of the Ratnapura District, in the Province of Sabaragamuwa, as described in the annexed diagram :—

## Block survey preliminary plan 200A.

Lot.	Name of Land.	Extent, A. R. P.	Lot.	Name of Land.	Extent, A. R. P.
1	Stream	0 0 9	8	Stream	0 0 9
2	Hunuwalpeliya, Kanamediriyanketi-yemukalana, Hunuwalmukalana, and Gallenakandewatta	2,821 0 38	10	Idirimikandearamba	1 1 4
3	Mahawella (part of channel)	0 0 12	11	Arambe-ela (stream)	0 0 35
5	Part of Kumbure-ela (stream)	0 0 11	12	Part of Ganine-dola	0 1 33
6	Part of Kirinde-ela (stream)	4 2 37	13	Part of Rada-dola	0 0 14
7	Idirimikele (reservation for trigonometrical station)	0 1 2	14	Alankarapanguwemukalana (reservation for trigonometrical station)	0 0 25
					2,828 2 29

and bounded as follows : on the north by the Nawadun korale, Uda pattu (the village limit of Bambarabotuwa), the Helauda pattu (the village limit of Massenna); on the east by the village limit of Opanake; on the south by the village limit of Hunuwala North; on the west by Nawadun korale, Uda pattu (the village limits of Denawaka, Udakada, and Warigama, the village limit of Kattapitiya).

NOTE.—The following lots lying within the above-mentioned boundaries are excluded from this notice, and their aggregate acreage of 7 acres and 16 perches is not included in the acreage of 2,828 acres 2 roods and 29 perches given above :—

## Block survey preliminary plan 200A.

Lot.	Name of Land.	Extent, A. R. P.
4	Pirihillewatta and Gallenakanda	0 1 29
9	Idirimikandearamba (T. P. 279,619)	6 2 27
		7 0 16

[For Diagrams see pages 888 and 889.]

## Matara Notice No. 7,560.

## Notice under "The Waste Lands Ordinances of 1897, 1899, 1900, and 1903."

TAKE notice that unless within three months from June 25, 1920, the persons, if any, who claim any interest, including claims to right of way in the land hereinafter mentioned, appear before the Assistant Government Agent of the Matara District, at the Matara Kachcheri, and make claim to the said land or to some interest therein :

Such Assistant Government Agent, in pursuance of the powers vested in him by "The Waste Lands Ordinances of 1897, 1899, 1900, and 1903," will declare by writing under his hand that the said land, as to which no claim has been made, is the property of the Crown.

J. D. BROWN,

Assistant Government Agent.

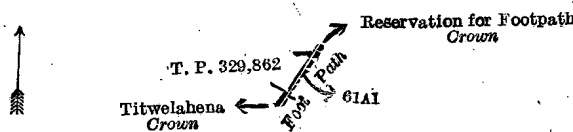
*Description of the Land referred to.*

The following lot situated in the village of Benganuwa, in the Morawak korale of the Matara District, in the Southern Province, as described in the annexed diagram :—

## Block survey preliminary plan 18.

Lot.	Name of Land.	Extent, A. R. P.
61A1	Tittalahenakoratuwa (reservation for footpath)	0 0 2

and bounded as follows : on the north by reservation for footpath claimed by Crown; on the east by a footpath; on the south by Titwelahena, claimed by Crown; on the west by land described in T. P. 329,862.



Surveyor-General's Office,  
Colombo, April 12, 1920.

Scale of 8 Chains to an Inch.

F. J. SALMON,  
for Acting Surveyor-General.

## Uva Notice No. 7,561.

## Notice under "The Waste Lands Ordinances of 1897, 1899, 1900, and 1903."

TAKE notice that unless within three months from June 25, 1920, the persons, if any, who claim any interest in the lands hereinafter mentioned or in any one or more of such lands appear before the Government Agent of the Province of Uva, and make claim in person or in writing to the said lands or any of them or to some interest therein :

Such Government Agent, in pursuance of the powers in him vested by the said Ordinances, will declare by writing under his hand that the said lands, or such of them to which no claim has been made, are the property of the Crown.

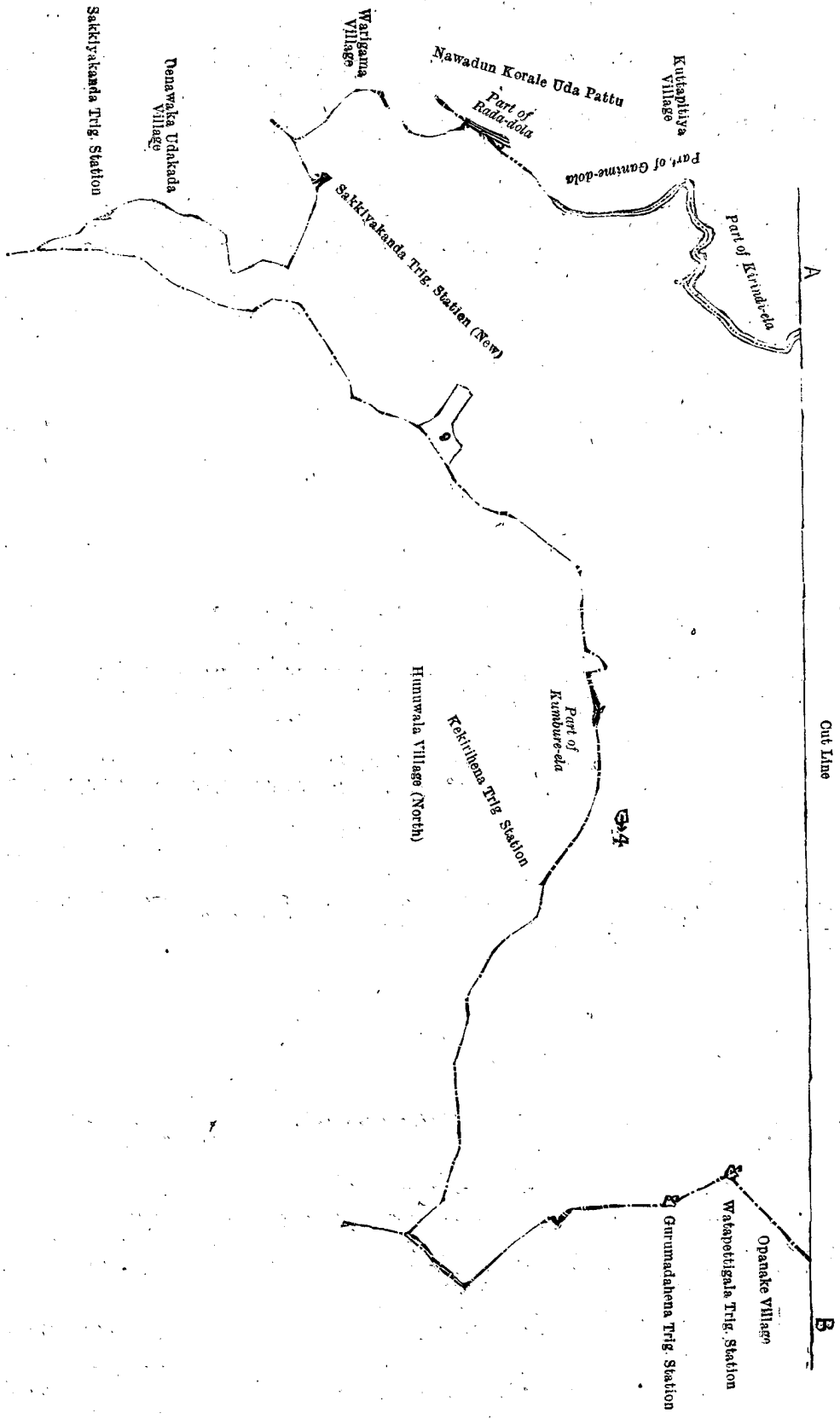
W. L. KINDERSLEY,  
Government Agent.

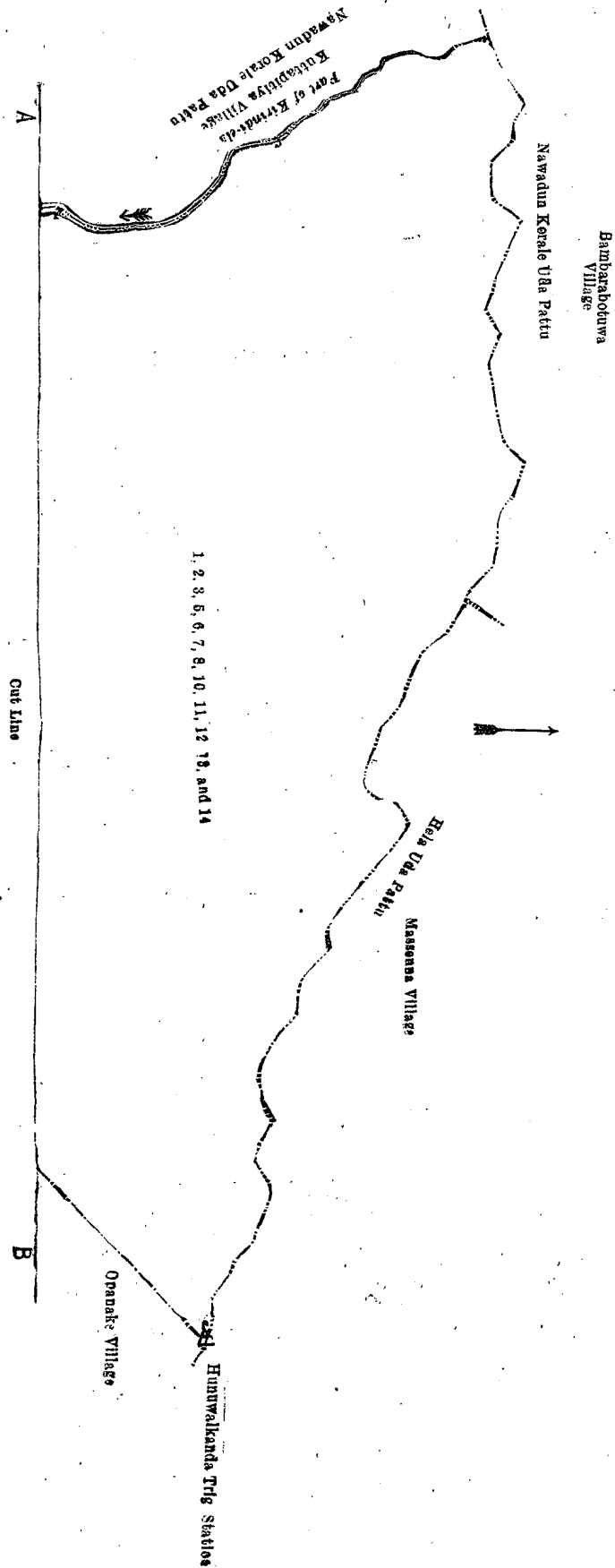
*Description of the Lands referred to.*

The following lots situated in the village of Rannanguwawa, in the Kandapalla korale of the Wellawaya division, Badulla District, Province of Uva :—

## I.—Preliminary plan 2,056.

Lot.	Name of Land.	Extent, A. R. P.
1	Biblearawa alias Alutgedaramukalana	1 0 1



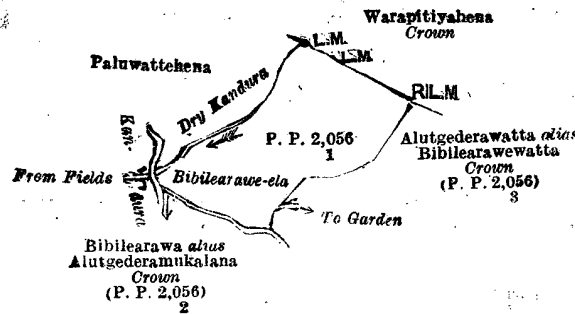


Surveyor-General's Office,  
Colombo, June 2, 1920.

Scale of 32 Chains to an Inch.  
Ratnapura S. O. 6—1920.

F. J. SALMON,  
for Acting Surveyor-General.

and bounded as follows : on the north by Paluwatthehena claimed by Appuhamy and others, dry kandura, and Warapitiyahena claimed by the Crown ; on the east by Alutgederawatta *alias* Bibilearawewatta (lot 3 in preliminary plan 2,056) claimed by the Crown ; on the south by Bibilearawa-ela, footpath from fields to garden, and Bibilearawa *alias* Alutgederamukalana (lot 2 in preliminary plan 2,056) claimed by the Crown, and on the west by Paluwatta claimed by Appuhamy.



Surveyor-General's Office,  
Colombo, October 27, 1919.

Scale of 4 Chains to an Inch.

G. K. THORNHILL,  
for Surveyor-General.

II.—Preliminary plan 2,056.

Lot.	Name of Land.	Extent, A. R. P.
2	Bibilearawa <i>alias</i> Alutgederamukalana	0 1 8

and bounded as follows : on the north by Bibilearawa *alias* Alutgederamukalana (lot 1 in preliminary plan 2,056) claimed by the Crown ; on the east by Alutgederawatta *alias* Bibilearawewatta (lot 3 in preliminary plan 2,056) claimed by the Crown, and Galagawagederawatta claimed by Appuhami ; on the south by Puswel-ara ; and on the west by kandura and Paluwatta claimed by Appuhami.



Surveyor-General's Office,  
Colombo, October 27, 1919.

Scale of 4 Chains to an Inch.

G. K. THORNHILL,  
for Surveyor-General.

FINAL ORDERS.

Kurunegala S. O. No. 2,924.

Order under Section 2 of "The Waste Lands Ordinances of 1897, 1899, 1900, and 1903,"  
declaring Lands to be Crown Property.

In the matter of the lands commonly called or known as Kohombagahahena, Meegahamulahena, &c., situate in the village of Kumbalwala, in the Katugampola korale north of the Katugampola hatpattu of the Kurunegala District, in the North-Western Province, and of "The Waste Lands Ordinances of 1897, 1899, 1900, and 1903."

THE notice required by section 1 of "The Waste Lands Ordinances of 1897, 1899, 1900, and 1903," having been duly published in manner prescribed by that section in respect of the above-named lands (*vide* Notice No. 7,434), and no claim having been made to the said lands or to any interest therein within the period of three months from the date specified in the said notice, I, Howard Orme Fox, Special Officer appointed under section 28 of the said Ordinances, under and by virtue of the powers vested in me in that behalf by section 2 of the said Ordinances, do hereby on this 17th day of March, 1920, order and declare that the said lands, as more fully described herein below, situate in the village of Kumbalwala, in the Katugampola korale north of the Katugampola hatpattu of the Kurunegala District, in the North-Western Province, and shown as lots 2731½, 2735½, 2735½, 2736½, 2736½, 2736½, 2729, 2729½, 2733, 2737 in preliminary plan 4,510 and in the annexed diagrams, and containing in extent 1 acre and 29 perches, are the property of the Crown.

Description of the Lands referred to.

The following lots situated in the village of Kumbalwala, in the Katugampola korale north of the Katugampola hatpattu of the Kurunegala District, in the North-Western Province, as described in the annexed diagrams :—

I.—Preliminary plan 4,510.

Lot.	Name of Land.	Extent, A. R. P.
2731½	Kohombagahahena	0 0 4

and bounded as follows : on the north by Kohombagahahena (reservation for road) claimed by the Crown ; on the east, south, and west by the road from Kadurugashena to Kirigahapitiya.



Surveyor-General's Office,  
Colombo, November 6, 1919.

Scale of 4 Chains to an Inch.


H. P. HARRISON,  
for Surveyor-General.

II.—Preliminary plan 4,510.

Lot. Name of Land.  
2735 1/2 .. Meegahamulahena

Extent, A. R. P.  
0 0 11

and bounded as follows: on the north by Meegahamulahena (reservation for oya) claimed by the Crown; on the east by Annukanahena claimed by Bannayaka Mudiyansele Malhamy; on the south and west by the Dandagamuwa-oya.



Surveyor-General's Office,  
Colombo, November 6, 1919.

Scale of 4 Chains to an Inch.

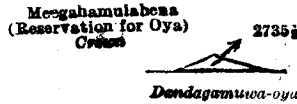
H. P. HARRISON,  
for Surveyor-General.

III.—Preliminary plan 4,510.

Lot. Name of Land.  
2735 1/2 .. Meegahamulahena

Extent, A. R. P.  
0 0 4

and bounded as follows: on the north and east by Meegahamulahena (reservation for oya) claimed by the Crown; on the south by the Dandagamuwa-oya.; on the west by Meegahamulahena (reservation for oya) claimed by the Crown.



Surveyor-General's Office,  
Colombo, November 6, 1919.

Scale of 4 Chains to an Inch.

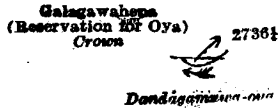
H. P. HARRISON,  
for Surveyor-General.

IV.—Preliminary plan 4,510.

Lot. Name of Land.  
2736 1/2 .. Galagawahena

Extent, A. R. P.  
0 0 3

and bounded as follows: on the north by Galagawahena (reservation for oya) claimed by the Crown; on the east, south, and west by the Dandagamuwa-oya.



Surveyor-General's Office,  
Colombo, November 6, 1919.

Scale of 4 Chains to an Inch.

H. P. HARRISON,  
for Surveyor-General.

V.—Preliminary plan 4,510.

Lot. Name of Land.  
2736 1/2 .. Galagawahena

Extent, A. R. P.  
0 0 2

and bounded as follows: on the north by Galagawahena (reservation for oya) claimed by the Crown; on the east, south, and west by the Dandagamuwa-oya.



Surveyor-General's Office,  
Colombo, November 6, 1919.

Scale of 4 Chains to an Inch.


H. P. HARRISON,  
for Surveyor-General.

VI.—Preliminary plan 4,510.

Lot. Name of Land.  
2736 1/2 .. Galagawahena

Extent, A. R. P.  
0 0 2

and bounded as follows: on the north by the Dandagamuwa-oya; on the east by Galagawahena (reservation for oya) claimed by the Crown; on the south by Annukanahena claimed by Dingiri Menika and others; on the west by the Dandagamuwa-oya.



Surveyor-General's Office,  
Colombo, November 6, 1919.

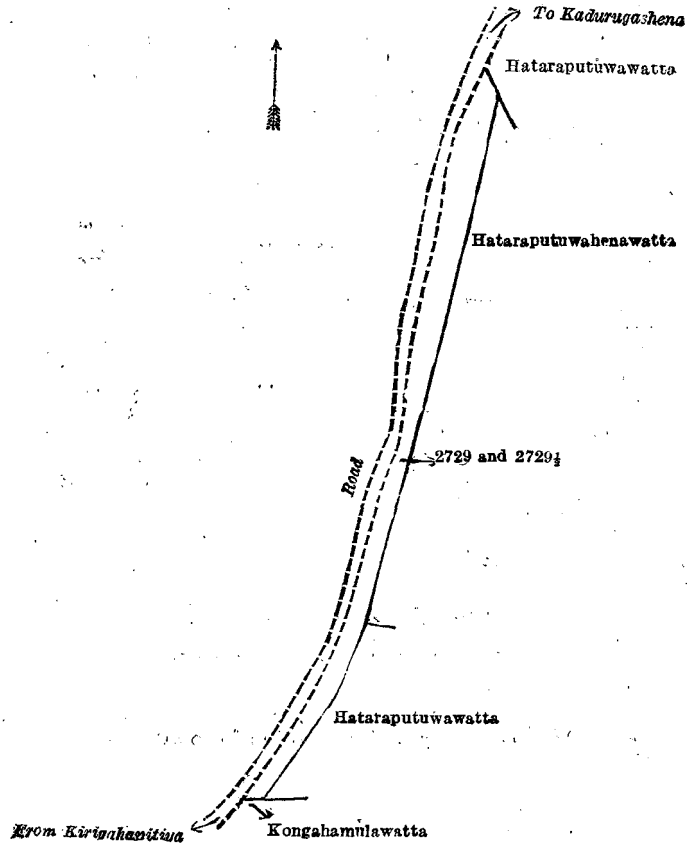
Scale of 4 Chains to an Inch.

H. P. HARRISON,  
for Surveyor-General.

VII.—Preliminary plan 4,510.

Lot.	Name of Land.	Extent, A. R. P.
2729	Road reservation	0 2 8
2729½	Do.	0 0 23
		<u>0 2 31</u>

and bounded as follows : on the north by Hataraputuwwatta claimed by Herat Mudiyansele Ratappu Vidane ; on the east by Hataraputuwwahenawatta sold by Crown, Hataraputuwwatta sold by Crown ; on the south by Kongahamulawatta claimed by Abeyakoon Mudiyansele Appuhamy, ex-Vidane ; on the west by the road from Kirigahapitiya to Kadurugashena.



Surveyor-General's Office,  
Colombo, September 27, 1919.

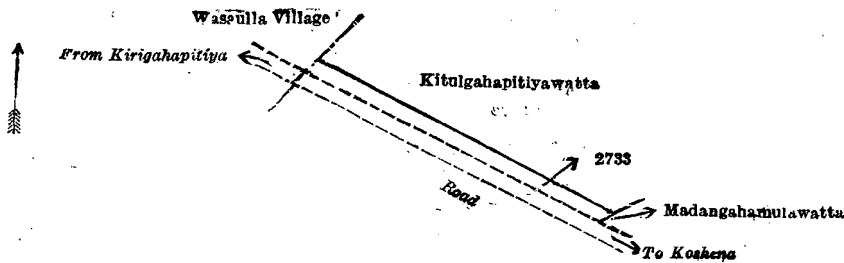
Scale of 4 Chains to an Inch.

H. P. HARRISON,  
for Surveyor-General.

VIII.—Preliminary plan 4,510.

Lot.	Name of Land.	Extent, A. R. P.
2733	Reservation for road	0 1 0

and bounded as follows : on the north by Kitulgahapitiyawatta claimed by Don Philip Wijawardene ; on the east by Madanghamulawatta claimed by Abeyakoon Mudiyansele Unguhamy, Vidane ; on the south by the road from Kirigahapitiya to Koshena ; on the west by the village limit of Wasulla.



Surveyor-General's Office,  
Colombo, September 27, 1919.

Scale of 4 Chains to an Inch.

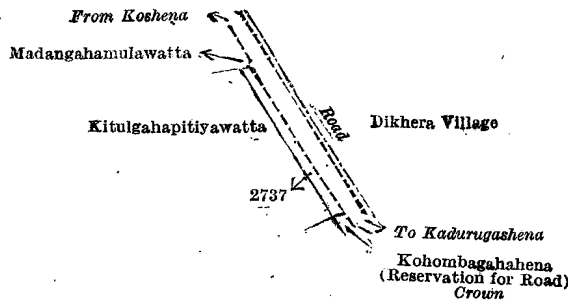
H. P. HARRISON,  
for Surveyor-General.

IX.—Preliminary plan 4,510.

Lot.	Name of Land.	Extent, A. R. P.
2737	Road reservation	0 0 12

and bounded as follows : on the north by Madanghamulawatta claimed by K. M. Hammadu Tamby ; on the east by the road from Koshena to Kadurugashena (the village limit of Dikhera) ; on the south by Kohombagahahena (reservation for road) claimed by the Crown ; on the west by Kitulgahapitiyawatta claimed by Don Philip Wijawardene.





Surveyor-General's Office,  
Colombo, September 27, 1919.

Scale of 4 Chains to an Inch.

H. P. HARRISON,  
for Surveyor-General.

H. O. Fox,  
Special Officer.

March 17, 1920.

**Kurunegala S. O. No. 2,925.**

**Order under Section 4, Sub-section (1), of "The Waste Lands Ordinances of 1897, 1899, 1900, and 1903," declaring Lands to be Crown Property.**

In the matter of the lands commonly called or known as Wewaismattehenyaya (reservation for footpath), Wewaismattehenyaya (reservation for tank and bund), &c., situate in the village of Uswewa, in the Karandapattu korale of the Katugampola hatpattu of the Kurunegala District, in the North-Western Province, and of "The Waste Lands Ordinances of 1897, 1899, 1900, and 1903."

WHEREAS in pursuance of section 1 of the said Ordinances it was duly notified on the 23rd day of May, 1919, that if no claim to the lands commonly called or known as Wewaismattehenyaya (reservation for footpath), Wewaismattehenyaya (reservation for tank and bund), &c., situate in the village of Uswewa, in the Karandapattu korale of the Katugampola hatpattu of the Kurunegala District, in the North-Western Province, containing in extent 5 acres 3 roods and 29 perches, and shown as lots s 94½, s 94½, s 94½, s 94½, and T 94 in preliminary plan 4,415 and in the annexed diagrams, was made to John Murray Davies, Special Officer appointed under section 28 of the said Ordinances, within the period of three months from the date specified in such notice, such lands would be declared the property of the Crown, and dealt with on account of the Crown (*vide* Notice No. 7,234):

And whereas (1) Vendekoon Mudiyansele Punched Sinno Appuhamy, (2) ditto Hendrick Appuhamy, (3) Suriya Mudiyansele Pinhamy, (4) ditto Mudiyanse, and (5) Ekanayaka Mudiyansele Mudalihamy Vedarala made claim thereto, and whereas the said claimants have withdrawn their claim to the said lands; I, Howard Orme Fox, Special Officer appointed under section 28 of the said Ordinances, under and by virtue of the powers vested in me in that behalf by section 4 of the said Ordinances, do hereby on this 17th day of March, 1920, order and declare, under section 4, sub-section (1), of the said Ordinances, that the said lands, as more fully described hereinbelow, are the property of the Crown.


*Description of the Lands referred to.*

The following lots situated in the village of Uswewa, in the Karandapattu korale of the Katugampola hatpattu of the Kurunegala District, in the North-Western Province, as described in the annexed diagrams:—

I.—Preliminary plan 4,415.

Lot.	Name of Land.	Extent, A. R. P.
s 94½	Wewaismattehenyaya (reservation for footpath)	0 1 5

and bounded as follows: on the north by Wewaismattehenyaya claimed by Vendakoon Mudiyansele Punched Singho Appuhamy, Vel-Vidane, and another; on the east by Wewaismattehenyaya (reservation for tank and bund) claimed by the Crown; on the south by Wewaismattehenyaya claimed by Vendakoon Mudiyansele Punched Singho Appuhamy, Vel-Vidane, and another; on the west by the village limit of Taranagama.



Surveyor-General's Office,  
Colombo, March 31, 1919.

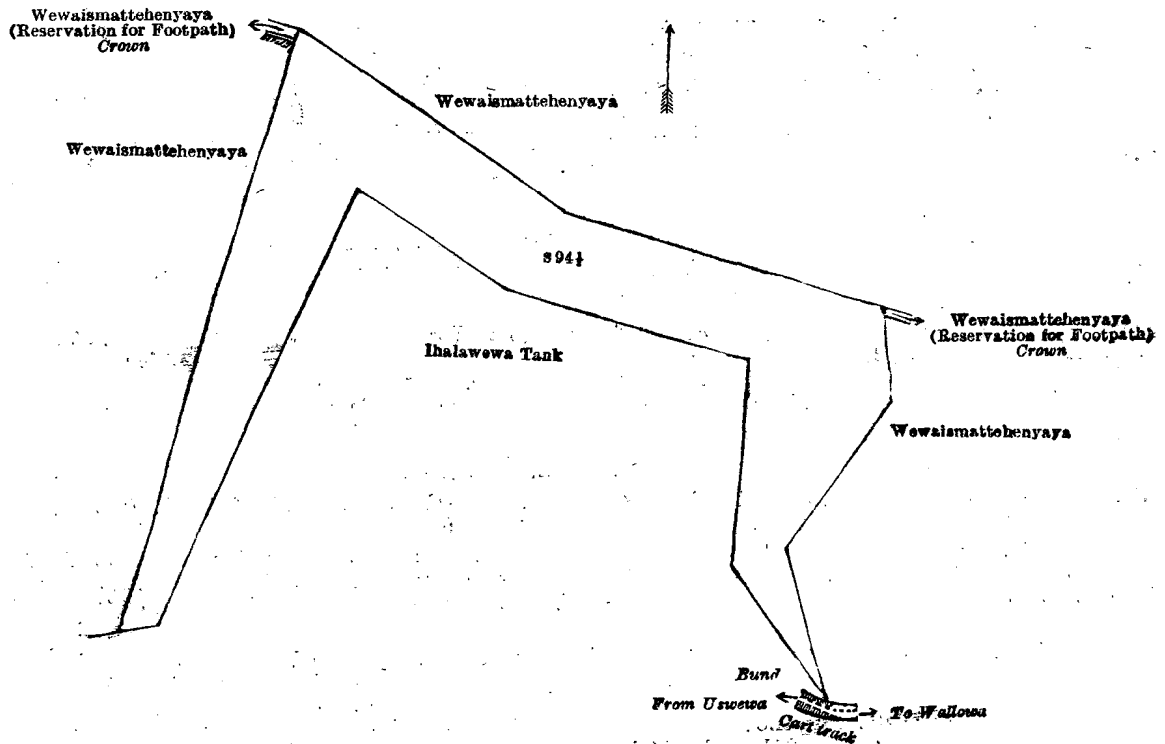
Scale of 4 Chains to an Inch.

C. R. LUNDIE,  
for Surveyor-General.

II.—Preliminary plan 4,415.

Lot.	Name of Land.	Extent, A. R. P.
s 94½	Wewaismattehenyaya (reservation for tank and bund)	5 0 28

and bounded as follows: on the north by Wewaismattehenyaya claimed by Vendakoon Mudiyansele Punched Singho Appuhamy, Vel-Vidane, and another; on the east by Wewaismattehenyaya (reservation for footpath) claimed by the Crown, Wewaismattehenyaya claimed by Vendakoon Mudiyansele Punched Singho Appuhamy, Vel-Vidane, and another; on the south by bund (cart track from Wallowa to Uswewa), Ihalawewa tank; on the west by Wewaismattehenyaya claimed by Vendakoon Mudiyansele Punched Singho Appuhamy, Vel-Vidane, and another, Wewaismattehenyaya (reservation for footpath) claimed by the Crown.



Surveyor-General's Office,  
Colombo, March 31, 1919.

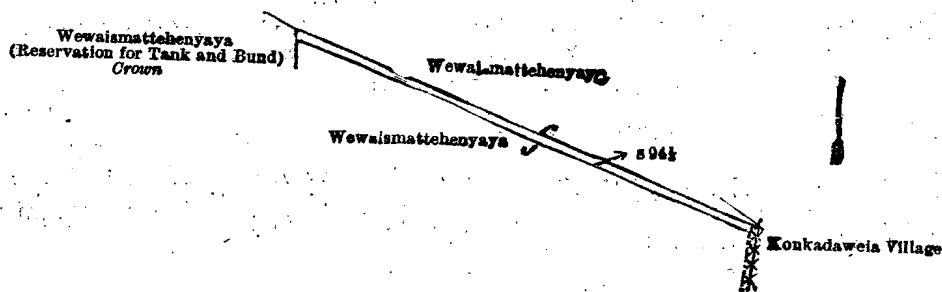
Scale of 4 Chains to an Inch.

C. R. LUNDIE,  
for Surveyor-General.

III.—Preliminary plan 4,415.

Lot.	Name of Land.	Extent, A. B. P.
s 94½	Wewaismattehenyaya (reservation for footpath)	0 0 35

and bounded as follows: on the north by Wewaismattehenyaya claimed by Vendakoon Mudiyansele Puchi Singho Appuhamy, Vel-Vidane, and another; on the east by the village limit of Konkadawela; on the south by Wewaismattehenyaya claimed by Vendakoon Mudiyansele Puchi Singho Appuhamy, Vel-Vidane, and another; on the west by Wewaismattehenyaya (reservation for tank and bund) claimed by the Crown.



Surveyor-General's Office,  
Colombo, March 31, 1919.

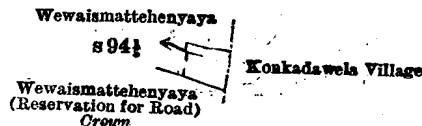
Scale of 4 Chains to an Inch.

C. R. LUNDIE,  
for Surveyor-General.

IV.—Preliminary plan 4,415.

Lot.	Name of Land.	Extent, A. B. P.
s 94½	Wewaismattehenyaya (reservation for burial ground)	0 0 14

and bounded as follows: on the north by Wewaismattehenyaya claimed by Vendakoon Mudiyansele Puchi Singho Appuhamy, Vel-Vidane, and another; on the east by the village limit of Konkadawela; on the south by Wewaismattehenyaya (reservation for road) claimed by the Crown; on the west by Wewaismattehenyaya claimed by Vendakoon Mudiyansele Puchi Singho Appuhamy, Vel-Vidane, and another.



Surveyor-General's Office,  
Colombo, March 31, 1919.

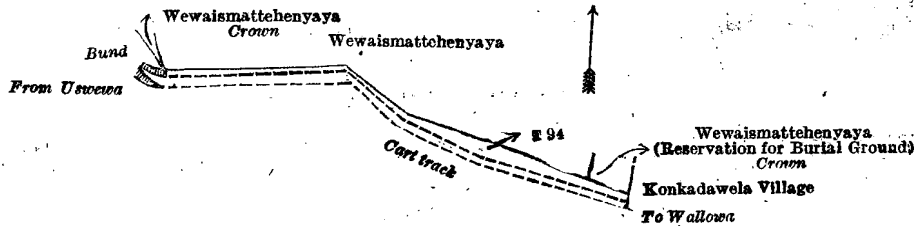
Scale of 4 Chains to an Inch.

C. R. LUNDIE,  
for Surveyor-General.

V.—Preliminary plan 4,415.

Lot.	Name of Land.	Extent, A. B. P.
r 94	Wewaismattehenyaya (reservation for road)	0 0 27

and bounded as follows: on the north by Wewaismattehenyaya belonging to the Crown, Wewaismattehenyaya claimed by Vendakoon Mudiyansele Puchi Singho Appuhamy, Vel-Vidane, and another, Wewaismattehenyaya (reservation for burial ground) claimed by the Crown; on the east by the village limit of Konkadawela; on the south by a cart track from Wallowa to Uswewa; on the west by a bund.



Surveyor-General's Office,  
Colombo, March 31, 1919.

Scale of 4 Chains to an Inch.

C. R. LUNDIE,  
for Surveyor-General.

Colombo, March 17, 1920.

H. O. Fox,  
Special Officer.

**Kurunegala S. O. No. 2,926.**

**Order under Section 4, Sub-section (1), of "The Waste Lands Ordinances of 1897, 1899, 1900, and 1903."**

In the matter of the lands commonly called or known as Mawela estate, Mawelawattehena, and Puhulhena, situate in the village of Galpola, in the Katugampola korale north of the Katugampola hatpattu of the Kurunegala District, in the North-Western Province, and of "The Waste Lands Ordinances of 1897, 1899, 1900, and 1903."

WHEREAS in pursuance of section 1 of the said Ordinances it was duly declared and notified on the 24th day of May, 1918, that if no claim to the lands commonly called or known as Mawela estate, Mawelawattehena, and Puhulhena, situate in the village of Galpola, in the Katugampola korale north of the Katugampola hatpattu of the Kurunegala District, in the North-Western Province, containing in extent 46 acres 2 roods and 17 perches and shown as lots v 67, s 67, r 67½, and r 67 in preliminary plan 4,235, and in the annexed diagram, was made to John Murray Davies, Special Officer appointed under section 28 of the said Ordinances, within the period of three months from the date specified in the said notice, such lands would be declared the property of the Crown, and dealt with on account of the Crown (*vide* Notice No. 6874) :

And whereas Tambyah Sanmukam and Thomas Henry Arthur de Soysa, made claim thereto, and John Murray Davies, Special Officer appointed under section 28 of the said Ordinances, made due inquiry into such claim, and whereas the said Tambyah Sanmugam, and Louis E. O. Feiris as attorney of the said Thomas Henry Arthur de Soysa, and John Murray Davies, the aforesaid Special Officer, with the consent of His Excellency the Governor, came to an agreement in writing dated the 8th day of November, 1918; concerning the said lands, under section 4, sub-section (1), of the said Ordinances, whereby it was agreed that the said Tambyah Sanmukam as trustee of the Tambyah Choultry should be declared the purchaser of the said lands, upon payment by the said Thomas Henry Arthur de Soysa, to the Settlement Officer of a sum of Rupees One thousand and Thirty-one only (Rs. 1,031), as the purchase amount of the said lands, and whereas the said amount has been paid, the said Tambyah Sanmukam as trustee of the Tambyah Choultry is hereby, in pursuance of the agreement afore-mentioned declared to be the purchaser of the said lands, as more fully described herein below.

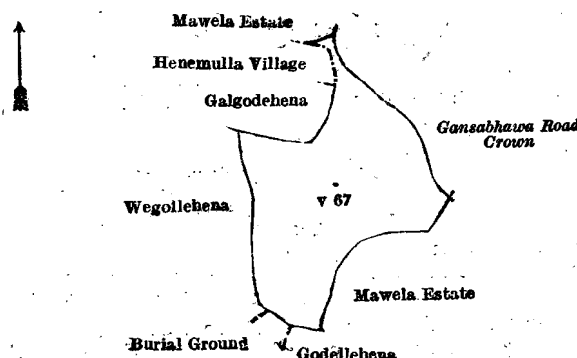
*Description of the Lands referred to.*

The following lots situated in the village of Galpola, in the Katugampola korale north of the Katugampola hatpattu of the Kurunegala District, in the North-Western Province, as described in the annexed diagrams:—

**I.—Preliminary plan 4,235.**

Lot.	Name of Land.	Extent, A. R. P.
v 67 ..	Mawela estate	21 1 25

and bounded as follows: on the north by Galgodahena claimed by Naide and others, the village limit of Henemulla, Mawela estate claimed by Mr. T. H. A. de Soysa; on the east by Gansabhawa road to be declared the property of the Crown under the Waste Lands Ordinances, Mawela estate sold by the Crown; on the south by Mawela estate sold by the Crown, Godellehena claimed by Appu Sinno and others, burial ground; on the west by Wegollehena claimed by Naide and others.



Surveyor-General's Office,  
Colombo, January 19, 1920.

Scale of 16 Chains to an Inch.

C. R. LUNDIE,  
for Acting Surveyor-General.

**II.—Preliminary plan 4,235.**

Lot.	Name of Land.	Extent, A. R. P.
s 67 ..	Mawela estate	1 1 37

and bounded as follows: on the north and east by Gansabhawa road to be declared the property of the Crown under the Waste Lands Ordinances; on the south by Mawela estate claimed by Mr. T. H. A. de Soysa; on the west by the village limit of Henemulla.



Surveyor-General's Office,  
Colombo, January 19, 1920.

Scale of 16 Chains to an Inch.

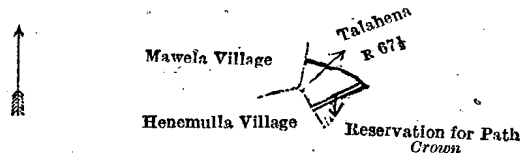
C. R. LUNDIE,  
for Acting Surveyor-General.

III.—Preliminary plan 4,235.

Lot.	Name of Land.
R 67½	Mawelawattehena

Extent, A. R. P.  
1 1 3

and bounded as follows: on the north by Talahena claimed by Bandi Etana and others; on the east by Talahena claimed by Bandi Etana and others, reservation for path to be declared the property of the Crown under the Waste Lands Ordinances; on the south by reservation for path to be declared the property of the Crown under the Waste Lands Ordinances, the village limit of Henemulla; on the west by the village limit of Henemulla, the village limit of Mawela.



Surveyor-General's Office,  
Colombo, January 19, 1920.

Scale of 16 Chains to an Inch.

C. R. LUNDIE,  
for Acting Surveyor-General.

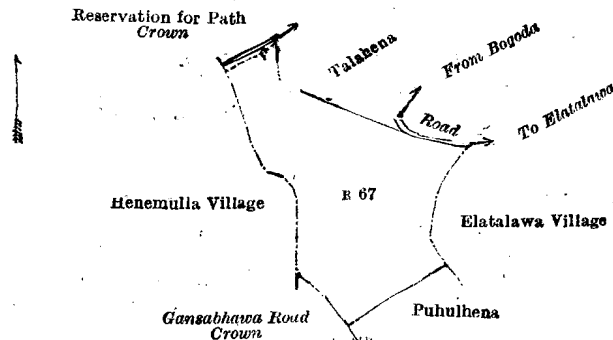
IV.—Preliminary plan 4,235.

Lot.	Name of Land.
R 67	Puhulhena

Extent, A. R. P.  
22 1 32

(Exclusive of the footpath passing through the land.)

and bounded as follows: on the north by reservation for path to be declared the property of the Crown under the Waste Lands Ordinances, Talahena claimed by Bandi Etana and others, the road from Bogoda to Elatalawa; on the east by the village limit of Elatalawa; on the south by Puhulhena sold to Kudarala Lekamalage Mudalihamy under the Waste Lands Ordinances, Gansabhawa road to be declared the property of the Crown under the Waste Lands Ordinances; on the west by the village limit of Henamulla.



Surveyor-General's Office,  
Colombo, January 19, 1920.

Scale of 16 Chains to an Inch.

C. R. LUNDIE,  
for Acting Surveyor-General.

H. O. Fox,  
Special Officer.

February 28, 1920.

**Anuradhapura S. O. No. 1,047.**

**Order under Section 2 of "The Waste Lands Ordinances of 1897, 1899, 1900, and 1903," declaring Lands to be Crown Property.**

In the matter of the lands commonly called or known as Kapuhena, Moragahayaya, cart track, &c., situate in the village of Karadikkulama, in the Kandutulana of the Kanadara korale of the Nuwaragam palata, in the North-Central Province, and of "The Waste Lands Ordinances of 1897, 1899, 1900, and 1903."

THE notice required by section 1 of "The Waste Lands Ordinances of 1897, 1899, 1900, and 1903," having been duly published in manner prescribed by that section in respect of the above-named lands (*vide* Notice No. 7,446), and no claim having been made to the said lands or to any interest therein within the period of three months from the date specified in the said notice, I, Norman Albert Hampton, Special Officer appointed under section 28 of the said Ordinances, under and by virtue of the powers vested in me in that behalf by section 2 of the said Ordinances, do hereby on this 23rd day of March, 1920, order and declare that the said lands, as more fully described hereinbelow, situate in the village of Karadikkulama, in the Kandutulana of the Kanadara korale of the Nuwaragam palata, in the North-Central Province, and shown as lots 1, 2, 3, 4, 5, 6, 7, 8, 9, 12, 13, 14, 15, 16, 17, 18, 26, 27, 30, 33, 34, 36, 37, 38, 39, 40, 44, 46, 48, 49, 51, 60, 63, 66, 68, 69, 72, 77, 78, 79, 80, 81, 82, 86, 87, 88, 89, 90, 91, 92, 93, 94, 95, 96, 97, 98, 99, 101, 102, 103, 104, 105, 107, 108, 109, 110, 111, 112, 113, 114, 115, 116, 117, 118, 119, 120, 120½, 123, 124, 125, 126, 127, 35½, 35¼, 35¼, 42, 52, 54, 55, 74, and 75 in block survey preliminary plan 775 and in the annexed diagrams, and containing in extent 1,591 acres and 31 perches are the property of the Crown.

## Description of the Lands referred to.

The following lots situated in the village of Karadikkulama, in the Kandutulana of the Kanadara korale of the Nuwaragam palata, in the North-Central Province, as described in the annexed diagrams:—

## I.—Block survey preliminary plan 775.

Lot.	Name of Land.	Extent, A. R. P.	Lot.	Name of Land.	Extent, A. R. P.
1	Kapuhena, Moragahayaya	100 2 9	82	Mahawattahena	2 0 4
2	Cart track	1 0 14	86	Do.	41 2 37
3	Morekeleyaya	74 1 18	87	Katupota-ela (stream)	0 2 5
4	Wan-ela (stream)	2 3 12	88	Moragahahena	12 2 36
5	Morekeleyaya	17 2 29	89	Ela (stream)	0 1 12
6	Footpath	0 0 5	90	Footpath	0 0 2
7	Mahakirindigamawewa (tank and bund)	112 2 4	91	Do.	0 0 3
8	Mahawattahena (reservation for tank bund)	1 2 11	92	Do.	0 0 31
9	Ambagahawattahena (do.)	4 2 12	93	Godakiralagahayaya	97 3 18
12	Meegahayaya (reservation for Wan-ela)	0 3 27	94	Ela (stream)	0 1 8
13	Yakinarankatuwa (do.)	0 1 29	95	Kunchikulamawewa (tank and bund)	8 1 13
14	Do.	30 3 8	96	Millagahayaya (reservation for tank bund)	0 3 39
15	Ela (stream)	0 2 18	97	Do. (reservation for Horrow-ela)	0 1 22
16	Yakinarankatuwa	28 2 6	98	Horrow-ela (field channel)	0 0 18
17	Potawa-oya (part of)	3 1 15	99	Para (path and reservation)	0 0 19
18	Footpath	0 0 10	101	Footpath	0 0 15
26	Yakinarankatuwa (reservation for road)	0 1 12	102	Millagahayaya	31 2 15
27	Miyllagahahena (do.)	0 2 3	103	Footpath	0 0 31
30	Horrow-ela (field channel)	0 0 37	104	Porawamitimukalanahena (reservation for path)	0 0 15
33	Cart track	1 1 12	105	Do.	1 0 4
34	Miyllagahahena	9 0 28	107	Do.	85 0 38
36	Ela (stream)	0 0 37	108	Cart track	0 0 31
37	Wan-ela (stream)	0 0 10	109	Dambagahayaya	4 0 19
38	Mahawattahena	1 2 25	110	Pita-ela	0 0 12
39	Galkulamawewa (tank and bund)	5 2 8	111	Karadikkulamawewa (tank and bund)	139 3 10
40	Boruluhenyaya (reservation for tank bund)	1 2 35	112	Kahatagahayaya (chena reserve)	210 1 27
44	Do. (do.)	1 2 27	113	Path (path and reservation)	1 1 11
46	Millagahawatta	0 2 38	114	Ehatugahayaya (chena reserve)	81 2 4
48	Ela (stream) (field channel)	0 2 28	115	Boraluhenyaya	185 0 18
49	Ihalawelkatuwa	3 0 38	116	Footpath	0 0 35
51	Do. (reservation for tank bund)	3 2 8	117	Palugahayaya	123 2 39
60	Path	0 0 14	118	Potana-oya (part of)	3 0 29
63	Tisbamba (waste land) (sanitary reserve)	4 1 0	119	Do. (do.)	3 3 35
66	Velkatuwa	0 2 0	120	Ela (stream)	0 0 37
68	Do. (reservation for stream)	0 0 27	120½	Ela (do.)	0 0 4
69	Bangalapitiya (do.)	0 1 11	123	Weeragahayaya	21 1 25
72	Wan-ela	0 3 7	124	Footpath	0 0 7
77	Miyllagahahena (reservation for cart track)	0 1 26	125	Ehatugahayaya (reservation for footpath)	0 0 19
78	Do.	0 2 25	126	Weeragahayaya (reservation for tank bund)	1 3 5
79	Mahawattahena (reservation for approach road to cemetery)	0 0 12	127	Sapugalawewa (tank and bund)	30 0 3
80	Cemetery	1 0 0			
81	Mahawattahena	73 0 20			1,589 0 30

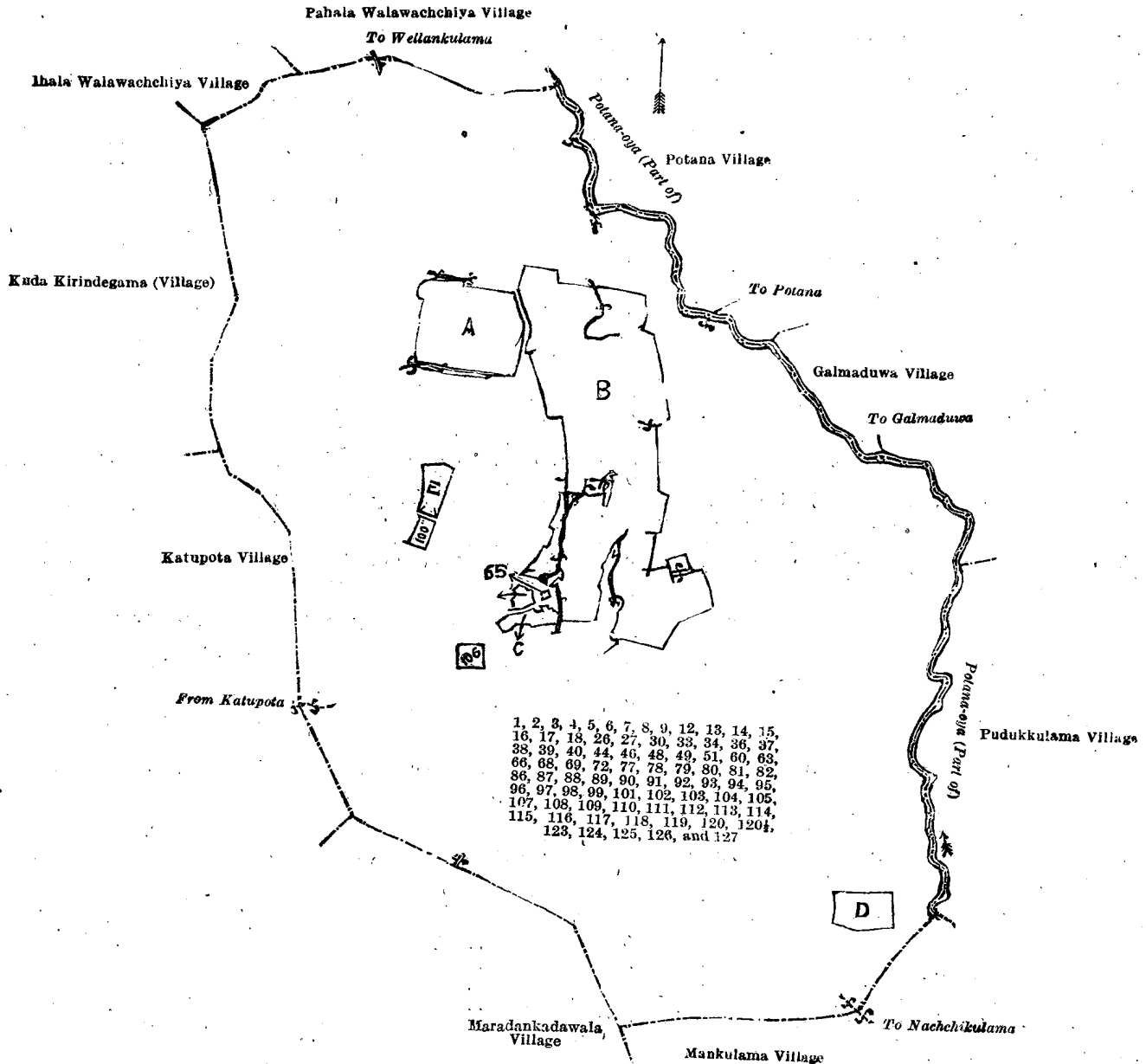
and bounded as follows: on the north by the village limits of Ihala Walawachchiya and Pahala Walawachchiya; on the east by the village limits of Potana, Galmaduwa, and Puddukkulama; on the south by the village limit of Mankulama; on the west by the village limits of Maradankadawala, Katupota, and Kudakirindegama.

NOTE.—The following lots lying within the above-mentioned boundaries are excluded from this part of the order, and their aggregate acreage of 200 acres 3 roods and 7 perches is not included in the acreage of 1,589 acres and 30 perches given above:—

## Block survey preliminary plan 775.

Lot.	Name of Land.	Extent, A. R. P.	Lot.	Name of Land.	Extent, A. R. P.
62	Kehelgahawatta	0 0 13	B 23	Yakinarankatuwa	6 0 29
64	Gangoda	1 2 10	B 24	Do.	2 0 6
65	Bangalapitiya	0 0 22	B 25	Do.	5 3 26
100	Mahawattahena	2 0 8	B 35	Miyllagahahena, Boraluhenyaya, Millagahawatta, Pansalawatta (T. Ps. 330,210, 174,027, 328,854, 328,853, 330,367, 314,576, 247,788, 182,533, 312,877, 169,614, 169,616, 260,647,260, 183,260, 164,260,649, 308,722, 328,369, 228,019,197,265, 260,648)	58 0 15
106	Porawamitimukalanahena	2 0 23	B 35½	Water-course (stream)	0 0 18
A 10	Ambagahawatta	0 0 12	B 35½	Footpath	0 0 6
A 11	Meegahayaya	4 0 6	B 35½	Water-course (stream)	0 0 6
A 28	Ihalakotuwa	0 1 29	B 41	Boraluhenyaya (T. Ps. 276,955, 289,406, 314,274)	4 2 21
A 29	Meegahawatta, Ambagahawatta, Ihala and Pahalakotuwa (T. Ps. 214,166, 191,119, 157,343, 157,340, 121,030)	25 3 37	B 42	Do.	0 0 10
A 31	Pahalakotuwa	1 2 31	B 43	Do.	2 3 12
A 32	Miyallagahahena	1 1 3			
B 19	Mahawela	29 0 2			
B 20	Yakinarankatuwa (T. P. 250,083)	5 3 32			
B 21	Yakinarankatuwa	2 0 0			
B 22	Do.	1 0 32			

Lot.	Name of Land.	Extent, A. R. P.	Lot.	Name of Land.	Extent, A. R. P.
B 45	Millegahawatta	0 1 29	C 55	Cart track	0 0 5
B 47	Boraluhenyaya	0 0 34	C 56	Palugahawatta	0 0 12
B 50	Ihalawela	19 3 29	C 57	Gangoda	2 3 34
B 52	Horrow-ela (field channel)	0 1 12	C 58	Kehelwatta	0 0 8
B 67	Velkatuwa	0 1 2	C 59	Kadurugahapitiya	0 0 4
B 70	Bangalapitiya	0 3 25	C 61	Kosgahawatta	0 0 26
B 71	Bangalawatta (T. Ps. 249,426 and 213,008)	2 2 8	D 121	Sapugalakumbura (T. Ps. 219,568, 157,348, 253,102)	7 1 11
B 73	Do.	0 0 34	D 122	Do.	0 1 7
B 74	Velkatuwa	0 3 18	E 83	Kunchikulamawela	1 1 2
B 75	Miyllagahahena (reservation for stream)	0 1 35	E 84	Do.	0 0 15
B 76	Do.	1 1 17	E 85	Do. (T. P. 215,122)	3 1 7
C 53	Ambagahawatta	0 0 13			200 3 7
C 54	Nitulgahawatta	0 0 11			



Surveyor-General's Office,  
Colombo, October 22, 1919.

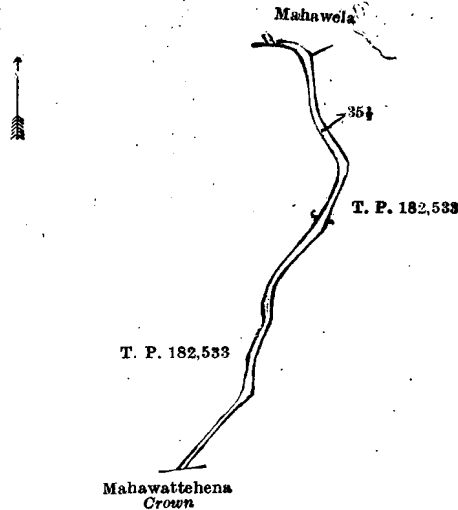
Scale of 32 Chains to an Inch.

H. P. HARRISON,  
for Surveyor-General.

II.—Block survey preliminary plan 775.

Lot.	Name of Land.	Extent, A. R. P.
35½	Water-course (stream)	0 0 18

and bounded as follows : on the north by Mahawela claimed by K. Badarala Tillekeratna Menikhamy and others ; on the east by T. P. 182,533 ; on the south by Mahawattehena claimed by the Crown ; on the west by T. P. 182,533.



Surveyor-General's Office,  
Colombo, October 22, 1919.

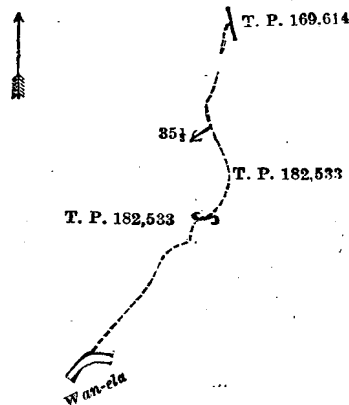
Scale of 4 Chains to an Inch.

H. P. HARRISON,  
for Surveyor-General.

III.—Block survey preliminary plan 775.

Lot.	Name of Land.	Extent, A. R. P.
35 1/2	Footpath	0 0 6

and bounded as follows: on the north by T. P. 169,614; on the east by T. P. 182,533; on the south by Wan-ela; on the west by T. F. 182,533.



Surveyor-General's Office,  
Colombo, October 22, 1919.

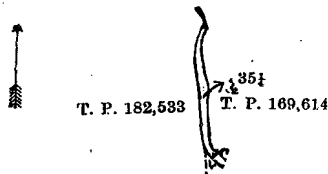
Scale of 4 Chains to an Inch.

H. P. HARRISON,  
for Surveyor-General.

IV.—Block survey preliminary plan 775.

Lot.	Name of Land.	Extent, A. R. P.
35 1/2	Water-course (stream)	0 0 6

and bounded as follows: on the north by T. P. 182,533; on the east and south by T. P. 169,614; on the west by T. P. 182,533.



Surveyor-General's Office,  
Colombo, October 22, 1919.

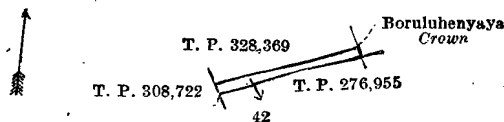
Scale of 4 Chains to an Inch.

H. P. HARRISON,  
for Surveyor-General.

V.—Block survey preliminary plan 775.

Lot.	Name of Land.	Extent, A. R. P.
42	Borulohenyaya (old reservation and path)	0 0 10

and bounded as follows: on the north by T. P. 328,369; on the east by Borulohenyaya claimed by the Crown; on the south by T. P. 276,955; on the west by T. P. 308,722.



Surveyor General's Office,  
Colombo, October 22, 1919.

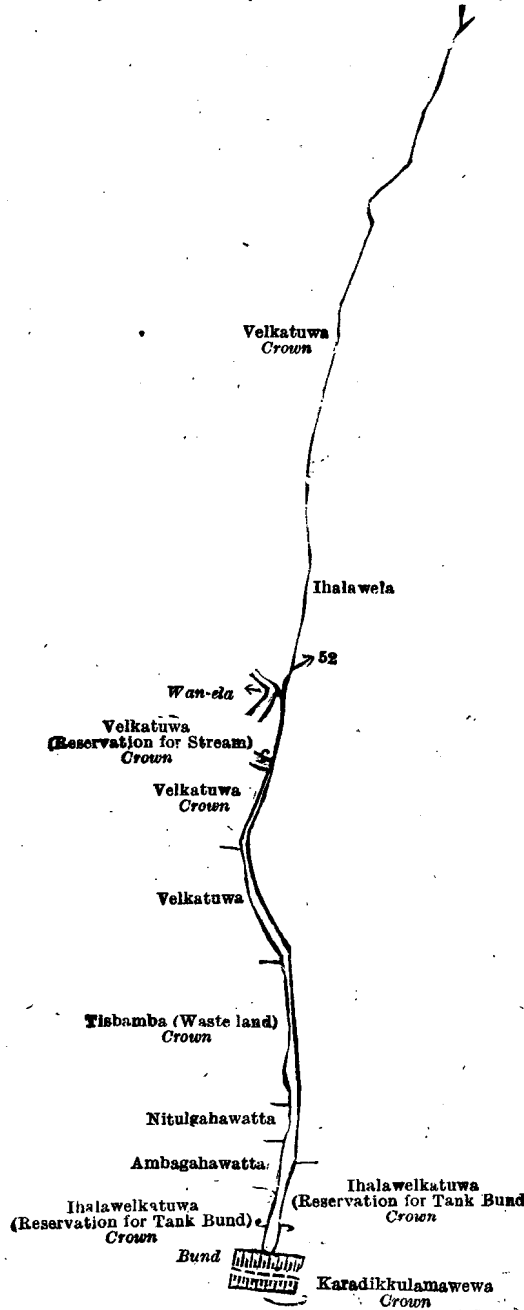
Scale of 4 Chains to an Inch.

H. P. HARRISON,  
for Surveyor-General.

VI.—Block survey preliminary plan 775.

Lot.	Name of Land.	Extent, A. R. P.
52	Horrow-ela (field channel)	0 1 12

and bounded as follows : on the north by Velkatuwa claimed by the Crown ; on the east by Ihalawela claimed by Kapuralage Badarala and others, Ihalawelkatuwa (reservation for tank bund) claimed by the Crown ; on the south by Karadikkulamawewa claimed by the Crown ; on the west by Ihalawelkatuwa (reservation for tank bund) claimed by the Crown, Ambagahawatta claimed by Seerala Vel-Vidanage Menikhamy, Nitulgahawatta claimed by Appuhami Vel-Vidanage Herat Banda, Tisbamba (waste land) claimed by the Crown, Welkatuwa claimed by the Crown and Seneviratne Vedaralage Nanhami, Welkatuwa claimed by the Crown, Welkatuwa (reservation for stream) claimed by the Crown, Wan-ela.



Surveyor-General's Office,  
Colombo, October 22, 1919.

Scale of 4 Chains to an Inch.

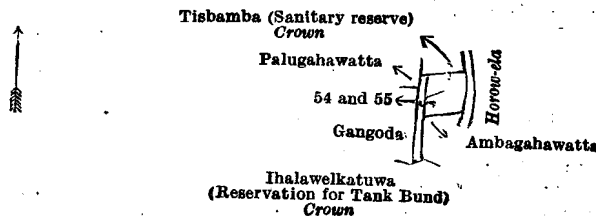
H. P. HARRISON,  
for Surveyor-General.

VII.—Block survey preliminary plan 775.

Lot.	Name of Land.	Extent, A. R. P.
54	Nitulgahawatta (waste land)	0 0 11
55	Cart track	0 0 5
		0 0 16

and bounded as follows : on the north by Palugahawatta (private), Tisbamba (sanitary reserve) claimed by the Crown ; on the east by the Horrow-ela ; on the south by Ambagahawatta claimed by Seerala Vel-Vidanage Menikhami, Ihalawelkatuwa (reservation for tank bund) claimed by the Crown ; on the west by Gangoda claimed by Sappuhami Arachchi Kapuralage Badarala and others.





Surveyor-General's Office,  
Colombo, October 22, 1919.

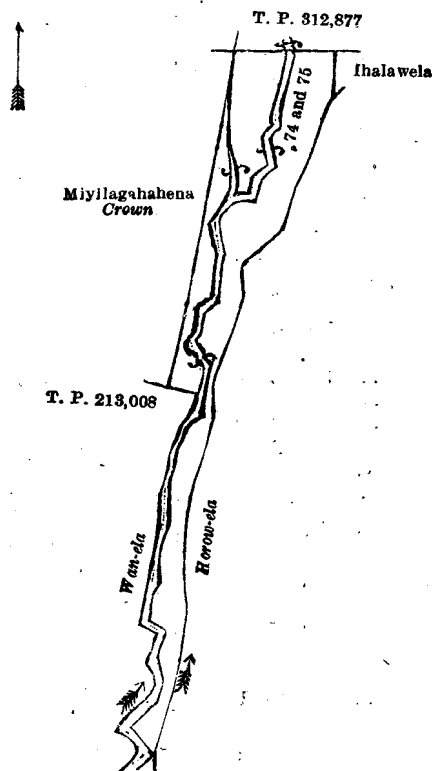
Scale of 4 Chains to an Inch.

H. P. HARRISON,  
for Surveyor-General.

VIII.—Block survey preliminary plan 775.

Lot.	Name of Land.	Extent, A. B. P.
74	Welkatuwa	0 3 18
75	Millagahahena (reservation for stream)	0 1 35
		1 1 13

and bounded as follows: on the north by T. P. 312,877; on the east by Ihalawela claimed by Kapuralage Badarala and others, Horrow-ela; on the south by Wan-ela, T. P. 213,008; on the west by Miyilagahahena claimed by the Crown.



Surveyor-General's Office,  
Colombo, October 22, 1919.

Scale of 4 Chains to an Inch.

H. P. HARRISON,  
for Surveyor-General.

N. A. HAMPTON,  
Special Officer.

March 23, 1920.

Anuradhapura S. O. No. 1,048.

Order under Section 2 of "The Waste Lands Ordinances of 1897, 1899, 1900, and 1903,"  
declaring Lands to be Crown Property.

In the matter of the lands commonly called or known as Pattiwalahena, Pattiwalahena (reservation for Pattiwala-ela), &c., situate in the village of Sippukulama, in the Elimeda tulana of the Kanadara korale of the Nuwaragam palata, in the North-Central Province, and of "The Waste Lands Ordinances of 1897, 1899, 1900, and 1903."

THE notice required by section 1 of "The Waste Lands Ordinances of 1897, 1899, 1900, and 1903," having been duly published in manner prescribed by that section in respect of the above-named lands (*vide* Notice No. 7,437), and no claim having been made to the said lands or to any interest therein within the period of three months from the date specified in the said notice, I, Norman Albert Hampton, Special Officer appointed under section 28 of the said Ordinances, under and by virtue of the powers vested in me in that behalf by section 2 of the said Ordinances, do hereby on this 15th day of March, 1920, order and declare that the said lands, as more fully described herein below, situate in the village of Sippukulama, in the Elimeda tulana of the Kanadara korale of the Nuwaragam palata, in the North-Central Province, and shown as lots 2, 4, 5, 6, 7, 8, 11, 12, 13, 15, 16, 22, 23, 24, 25, 26, 27, 28, 29, 32, 33, 34, 35, 36, 37, 38, 39, 40, 41, 42, 43, 44, 45, 46, 47, 48, 49, 50, 51, 52, 54, 55, 58, 59, 60, 61, 62, 63, 64, 65, 66, 67, 68, 69, 70, 71, 75, 76, 77, 78, 79, 81, 82, 84, 85, 86, 87, 89, 91, 92, 93, 94, 95, 96, 97, 10, 19, 72, and 74 in block survey preliminary plan 764 and in the annexed diagrams, and containing in extent 1,282 acres and 31 perches, are the property of the Crown.

## Description of the Lands referred to.

The following lots situated in the village of Sippukulama, in the Elimeda tulana of the Kanadara korale of the Nuwaragam palata, in the North-Central Province, as described in the annexed diagrams:—

## I.—Block survey preliminary plan 764.

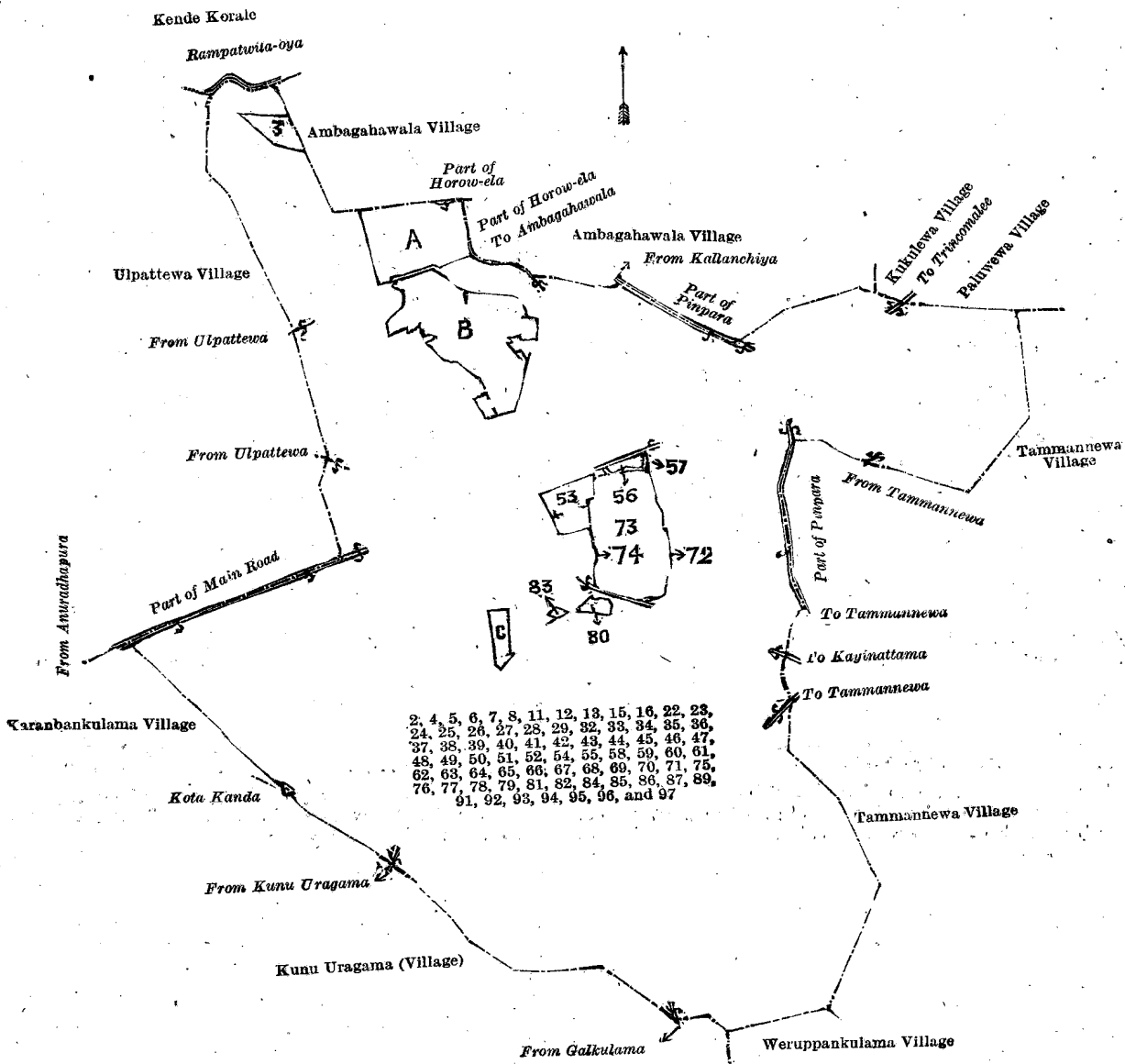
Lot.	Name of Land.	Extent, A. R. P.	Lot.	Name of Land.	Extent, A. R. P.
2 ..	Pattiwalahena ..	7 0 39	51 ..	Meegahahena (cemetery) ..	0 2 1
4 ..	Do. (reservation for Pattiwala-ela) ..	2 1 7	52 ..	Footpath ..	0 0 13
5 ..	Do. ..	2 3 10	54 ..	Waste land (reservation for main road) ..	0 1 21
6 ..	Pattiwala-ela (stream) ..	1 0 2	55 ..	Do. ..	0 0 33
7 ..	Ela (stream) ..	0 0 26	58 ..	Main road ..	3 3 26
8 ..	Pattiwalahena ..	56 3 15	59 ..	Wewkatuwa ..	15 3 0
11 ..	Part of Horow-ela (field channel) ..	0 0 14	60 ..	Pinpara (road) (part of) ..	0 2 6
12 ..	Footpath ..	0 0 5	61 ..	Do. ..	0 1 33
13 ..	Waste land, path and reservation ..	0 1 17	62 ..	Palugahagodawalalanda ..	26 2 9
15 ..	Footpath ..	0 0 14	63 ..	Nugagahayaya ..	91 1 24
16 ..	Waradamanelanda ..	72 3 8	64 ..	Siyambalagahalanda (reservation for tank bund) ..	2 0 2
22 ..	Kongahalanda ..	10 1 33	65 ..	Murutenbewa (tank and bund) ..	15 0 6
23 ..	Horow-ela (field channel) ..	0 0 8	66 ..	Mudun-ela (stream) ..	0 2 6
24 ..	Palugahahena ..	0 2 6	67 ..	Footpath ..	0 0 4
25 ..	Footpath ..	0 0 2	68 ..	Tammannawe-ela (stream) ..	0 1 15
26 ..	Wan-ela (stream) ..	0 0 6	69 ..	Pinpara (road) ..	0 1 11
27 ..	Waste land (reservation for tank bund) ..	3 3 26	70 ..	Do. (road) (part of) ..	0 2 25
28 ..	Kiwulehena ..	1 1 2	71 ..	Meegahalanda, Aliyawetunulanda, and Siyambalagahalanda ..	90 1 0
29 ..	Horow-ela (field channel) ..	0 0 2	75 ..	Minor road ..	2 1 1
32 ..	Madawewa (tank and bund) ..	105 1 30	76 ..	Horow-ela (field channel) ..	0 0 29
33 ..	Madawewa lines (Public Works Department overseers' quarters and cooly lines) ..	0 3 10	77 ..	Tisbambe (sanitary reserve) ..	0 1 29
34 ..	Waste land (reservation for road) ..	0 0 18	78 ..	Wanconahena ..	1 2 4
35 ..	Gala (halting place for carts) ..	0 0 8	79 ..	Waste land (reservation for tank bund) ..	2 1 21
36 ..	Footpath ..	0 0 6	81 ..	Tisbamba (waste land) (sanitary reserve) ..	1 2 9
37 ..	Siyambalagahahena and Inginigahahena ..	12 0 14	82 ..	Do. (reservation for tank bund) ..	0 1 9
38 ..	Galwetiya-ela (stream) ..	0 0 33	84 ..	Andaralanda ..	6 3 34
39 ..	Footpath ..	0 0 25	85 ..	Cart track ..	0 0 11
40 ..	Nugagahahena, Bogahahena ..	30 3 8	86 ..	Andaralanda (reservation for tank bund) ..	0 3 28
41 ..	Main road (part of) ..	0 2 25	87 ..	Ehatugahahena (waste land) ..	1 1 32
42 ..	Kotakandekele ..	61 0 4	89 ..	Sippukulamawewa (tank and bund) ..	83 3 35
43 ..	Kotakande-ela (stream) ..	0 2 1	91 ..	Dunumadalagahayaya, Karakolagodalawayaya, Wanconahena ..	0 2 23
44 ..	Karuwalagaswewakanda (tank and bund) ..	1 2 2	92 ..	Galwetiyyaya (reservation for road) ..	2 0 19
45 ..	Galwetiyyaya (chena reserve) ..	151 0 17	93 ..	Cart track ..	1 1 9
46 ..	Do. (reservation for main road) ..	0 3 32	94 ..	Mudun-ela (stream) ..	0 2 36
47 ..	Galahena (reservation for Public Works Department metal quarry) ..	5 1 2	95 ..	Dunumadalagahayaya, Karakolagodalawayaya, and Wanconahena ..	215 3 35
48 ..	Galwetiyyaya (reservation for minor road and cart track) ..	0 1 36	96 ..	Pinpara (road) ..	2 3 12
49 ..	Meegahahena, Minipitiyelanda ..	21 2 0	97 ..	Nugagahalanda ..	154 1 12
50 ..	Path (reservation for approach road to cemetery) ..	0 0 12			1,281 2 28

and bounded as follows: on the north by the boundary of the Kende korale (Rampatwila-oya), the village limit of Ambagahawala (part of Horow-ela), the village limit of Ambagahawala (part of pinpara from Kallanchiva), the village limit of Ambagahawala, the village limits of Kukulewa and Paluwewa; on the east by the village limit of Tammannewa (part of Pinpara to Tammannewa), the village limit of Tammannewa; on the south by the village limit of Weruppankulama, the village limit of Kunu Uragama, on the west by the village limit of Kunu Uragama, the village limit of Karanbankulama, part of main road from Anuradhapura, the village limit of Ulpattewa.

NOTE.—The following lots lying within the above-mentioned boundaries are excluded from this part of the order, and their aggregate acreage of 107 acres 3 roods and 34 perches is not included in the acreage of 1,281 acres 2 roods and 28 perches given above:—

## Block survey preliminary plan 764.

Lot.	Name of Land.	Extent, A. R. P.	Lot.	Name of Land.	Extent, A. R. P.
3 ..	Helambagahalanda ..	4 0 31	B 17 ..	Accaraidama (T. P. 259,757) ..	1 0 36
53 ..	Palugahakele (T. Ps. 318,359) ..	6 3 24	B 18 ..	Mahawela ..	20 1 23
56 ..	Palugahaidama (T. P. 149,094) ..	1 1 39	B 19 ..	Horow-ela (field channel) ..	0 0 30
57 ..	Do. ..	0 1 14	B 20 ..	Medawewa ..	0 0 8
72 ..	Horow-ela (field channel) ..	0 0 26	B 21 ..	Meegahahena (T. Ps. 226,835, 232,715, 247,774, and 258,296) ..	6 3 25
73 ..	Puranawela ..	27 2 24	B 30 ..	Kiwuleaccara (T. Ps. 214,771 and 274,688) ..	6 2 27
74 ..	Horow-ela (field channel) ..	0 0 19	B 31 ..	Palugahakele ..	1 0 9
80 ..	Gangoda ..	2 0 24	C 88 ..	Accarawatta (T. Ps. 220,915, 217,774, 292,673) ..	3 1 38
83 ..	Ambagahawatta ..	0 1 15	C 90 ..	Burutagahamulawatta ..	0 1 13
A 9 ..	Accarawela (T. Ps. 231,007, 243,203, and 258,660) ..	22 3 13			107 3 34
A 10 ..	Horow-ela (part of) ..	0 0 8			
B 14 ..	Meegahalanda ..	1 1 28			



Surveyor-General's Office,  
Colombo, October 17, 1919.


Scale of 32 Chains to an Inch.

H. P. HARRISON,  
for Surveyor-General.

II.—Block survey preliminary plan 764.

Lot.	Name of Land.	Extent, A. R. P.
10	Horow-ela (field channel) (half the area of ela)	0 0 8

and bounded as follows : on the north and east by the village limit of Ambagahawala (part of Horow-ela) ; on the south by T. P. 243,203 ; on the west by T. P. 231,007.



Surveyor-General's Office,  
Colombo, October 17, 1919.

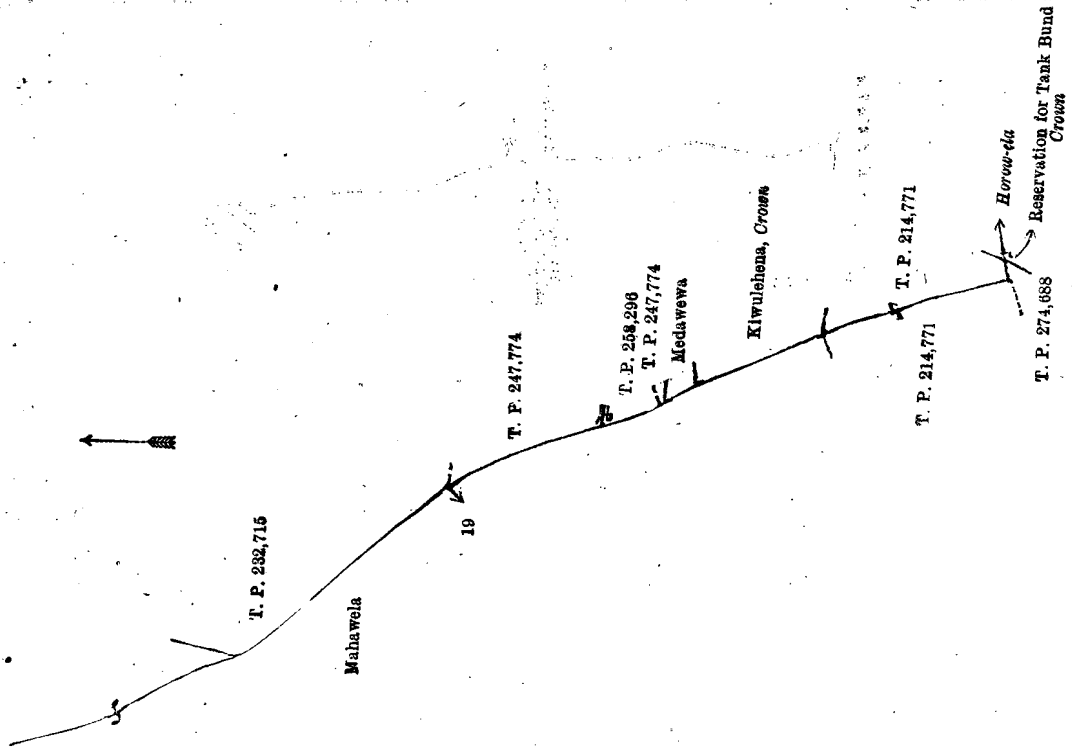
Scale of 4 Chains to an Inch.

H. P. HARRISON,  
for Surveyor-General.

III.—Block survey preliminary plan 764.

Lot.	Name of Land.	Extent, A. R. P.
19	Horow-ela (field channel)	0 0 30

and bounded as follows : on the north by T. Ps. 232,715, 247,774 ; on the east by T. Ps. 247,774, 258,296, 247,774, Medawewa claimed by Seneviratna Appuhami, Kiwulehena claimed by the Crown, T. P. 214,771 ; on the south by reservation for tank bund claimed by the Crown, T. P. 274,688 ; on the west by T. P. 214,771, Mahawela claimed by Seneviratna Bandaralage Appuhami and others.



Surveyor-General's Office,  
Colombo, October 17, 1919.

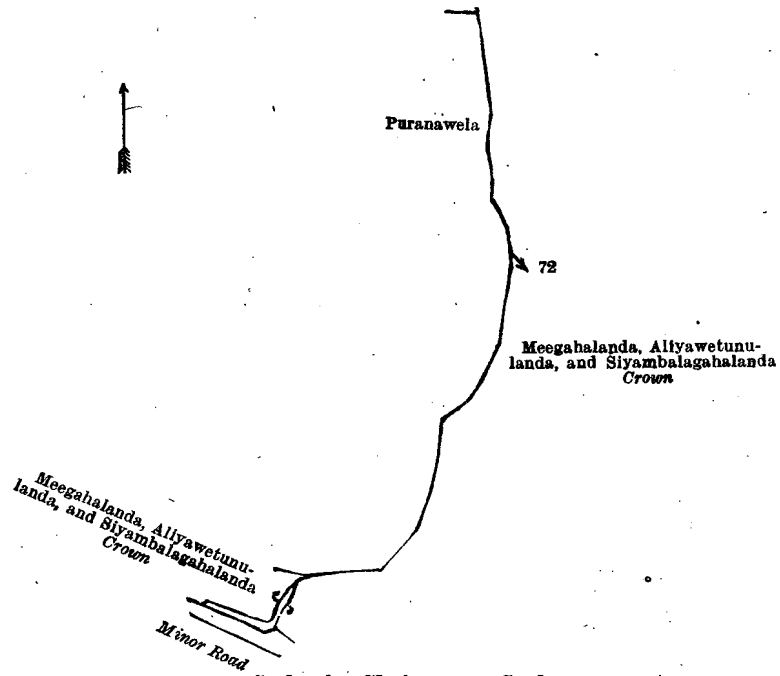
Scale of 4 Chains to an Inch.

H. P. HARRISON,  
for Surveyor-General.

IV.—Block survey preliminary plan 764.

Lot.	Name of Land.	Extent, A. R. P.
72	Horow-ela (field channel)	0 0 26

and bounded as follows : on the north and east by Meegahalanda, Aliyawetunulanda, and Siyambalagahalanda claimed by the Crown ; on the south by the minor road ; on the west by the Meegahalanda, Aliyawetunulanda, and Siyambalagahalanda claimed by the Crown, Puranawela claimed by Seneviratna Bandaralage Appuhami and others.



Surveyor-General's Office,  
Colombo, October 17, 1919.

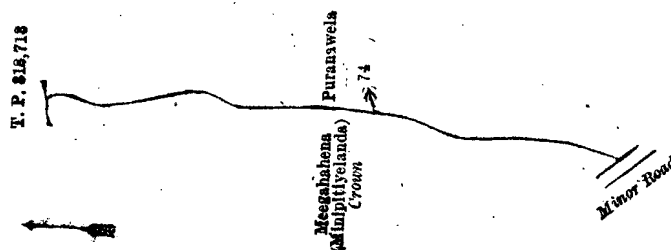
Scale of 4 Chains to an Inch.

H. P. HARRISON,  
for Surveyor-General.

V.—Block survey preliminary plan 764.

Lot.	Name of Land.	Extent, A. R. P.
74	Horow,ela (field channel)	0 0 19

and bounded as follows : on the north by T. P. 318,713 ; on the east by Puranawela claimed by Seneviratna Bandaralage Appuhami and others ; on the south by the minor road ; on the west by Meegahalanda, Minipitiyalanda claimed by the Crown.



Surveyor-General's Office,  
Colombo, October 17, 1919.

Scale of 4 Chains to an Inch.

H. P. HARRISON,  
for Surveyor-General.

March 15, 1920.

N. A. HAMPTON,  
Special Officer.

**Anuradhapura S. O. No. 1,049.**

**Order under Section 2 of "The Waste Lands Ordinances of 1897, 1899, 1900, and 1903,"  
declaring Lands to be Crown Property.**

In the matter of the lands commonly called or known as Elapathahena, para, &c., situate in the village of Kuranjankulama, in the Elimeda tulana of the Kanadara korale of the Nuwaragam palata, in the North-Central Province, and of "The Waste Lands Ordinances of 1897, 1899, 1900, and 1903."

THE notice required by section 1 of "The Waste Lands Ordinances of 1897, 1899, 1900, and 1903," having been duly published in manner prescribed by that section in respect of the above-named lands (*vide* Notice No. 7,444), and no claim having been made to the said lands or to any interest therein within the period of three months from the date specified in the said notice, I, Norman Albert Hampton, Special Officer, appointed under section 28 of the said Ordinances, under and by virtue of the powers vested in me in that behalf by section 2 of the said Ordinances, do hereby on this 23rd day of March, 1920, order and declare that the said lands, as more fully described herein below, situate in the village of Kuranjankulama, in the Elimeda tulana of the Kanadara korale of the Nuwaragam palata, in the North-Central Province, and shown as lots 1, 2, 3, 4, 5, 6, 7, 8, 9, 10, 12, 16, 17, 20, 22, 23, 24, 25, 27, 30, 31, 32, 33, 34, 35, 36, 37, 38, 39, 40, 41, 42, 43, and 44 in block survey preliminary plan 770 and in the annexed diagram, and containing in extent 459 acres 3 roods and 38 perches, are the property of the Crown.

*Description of the Lands referred to.*

The following lots situated in the village of Kuranjankulama, in the Elimeda tulana of the Kanadara korale of the Nuwaragam palata, in the North-Central Province, as described in the annexed diagram:—

Block survey preliminary plan 770.

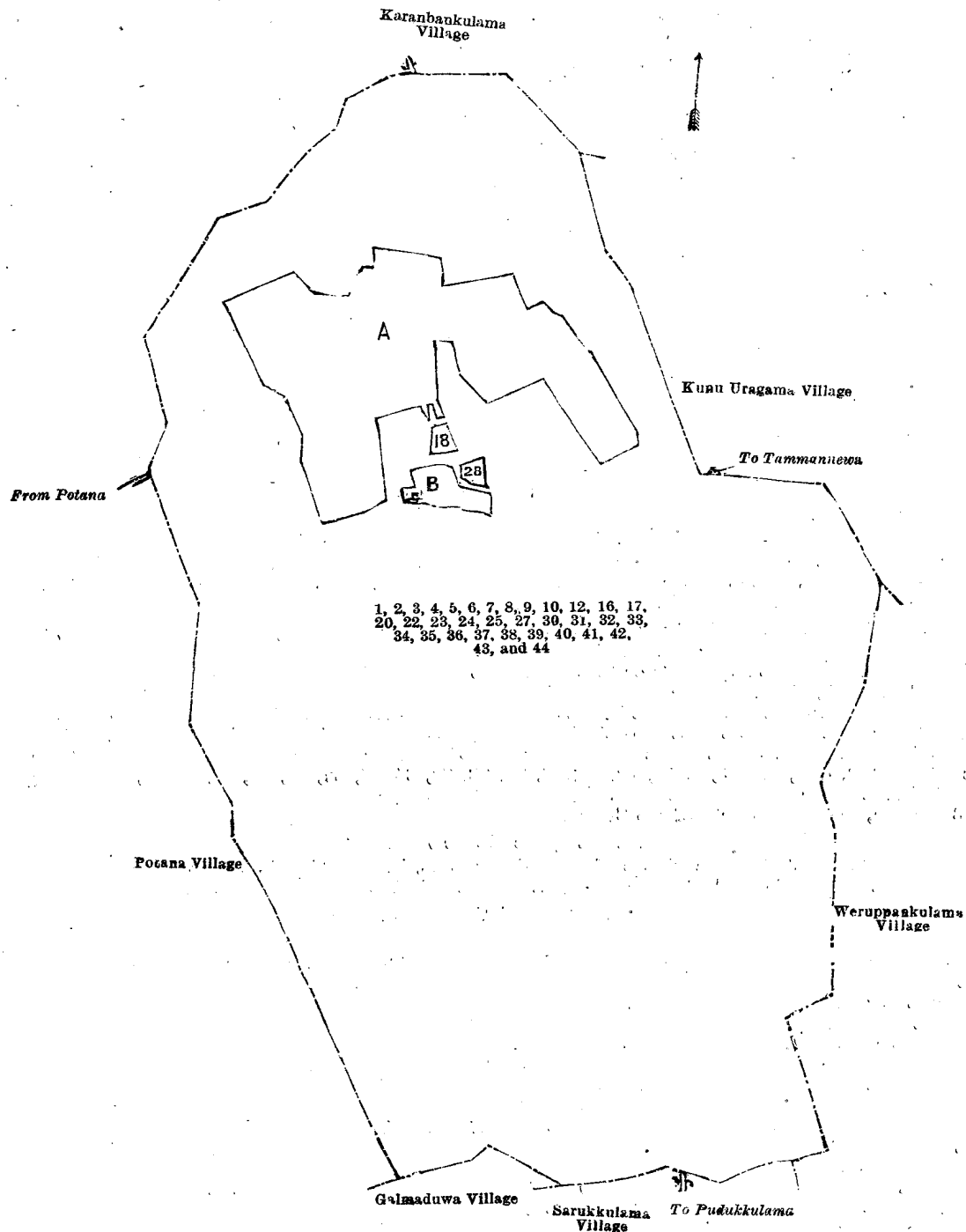
Lot.	Name of Land.	Extent, A. R. P.	Lot.	Name of Land.	Extent, A. R. P.
1	Elapathahena	5 0 35	30	Tisbamba (sanitary reserve)	3 0 21
2	Para	0 0 34	31	Para	0 0 5
3	Kumbagahahena	29 2 12	32	Do.	0 0 2
4	Weruppankulama-ela	2 1 36	33	Do.	0 0 1
5	Welkatuwalanda	10 0 32	34	Parewelehena	15 2 35
6	Para	0 0 17	35	Parehena	3 2 14
7	Elapathahena	31 0 9	36	Wekandaidama (reservation for tank bund)	4 3 37
8	Cemetery	0 2 0	37	Kottamankulama (tank and bund)	34 2 9
9	Reservation for path to cemetery	0 0 8	38	Galemukalana	122 0 24
10	Para	0 1 6	39	Para	1 0 31
12	Millagahahena and Etawiralanda	8 2 2	40	Kurunjankulamawewa (tank and bund)	33 3 38
16	Horow-ela	0 1 12	41	Wekandaidama (reservation for tank)	2 0 0
17	Meegahalanda	4 3 35	42	Mailagahalanda and Weeragahalanda	83 0 1
20	Reservation for ela	0 0 15	43	Katuhena (chena reserve)	60 0 37
22	Reservation for path	0 0 18	44	Chena (reservation for cart track)	0 1 37
23	Para	0 0 14			
24	Kudahena	1 2 29			
25	Horow-ela	0 0 16			
27	Reservation for path	0 0 16			459 3 38

and bounded as follows: on the north by the village limit of Karanbankulama; on the east by the village limit of Karanbankulama, the village limit of Kanu Uragama, the village limit of Weruppankulama; on the south by the village limit of Weruppankulama, the village limit of Surukkulama, the village limit of Galmaduwa; on the west by the village limit of Potana, the village limit of Karanbankulama.

NOTE.—The following lots lying within the above-mentioned boundaries are excluded from this order, and their aggregate acreage of 48 acres 3 roods and 33 perches is not included in the acreage of 459 acres 3 roods and 38 perches given above:—

Block survey preliminary plan 770.

Lot.	Name of Land.	Extent, A. R. P.	Lot.	Name of Land.	Extent, A. R. P.
A 11	Puranawela	30 1 3	B 26	Gangoda	1 2 26
A 13	Wela	0 0 37	B 29	Watuaccara, T. Ps. 318,174, 318,175, 318,272, and 328,924	0 2 23
A 14	Accarawela, T. Ps. 192,144, 182,573, and 258,571	14 1 5	18	Do. T. P. 328,923	0 2 17
A 15	Wela	0 2 5	28	Do. T. P. 314,637	0 2 7
A 19	Watuaccara, T. P. 328,922	0 0 18			
A 21	Do. T. P. 328,921	0 0 12			48 3 33



Surveyor-General's Office,  
Colombo, October 23, 1919.

Scale of 16 Chains to an Inch.

H. P. HARRISON,  
for Surveyor-General.

March 23, 1920.

N. A. HAMPTON,  
Special Officer.

**Anuradhapura S. O. No. 1,050.**

**Order under Section 2 of "The Waste Lands Ordinances of 1897, 1899, 1900, and 1903,"  
declaring Lands to be Crown Property.**

In the matter of the lands commonly called or known as Mahayaya, footpath, Millagamakanda (abandoned tank bund), &c., situate in the village of Wellankulama, in the Kandu tulana of the Kanadara korale of the Nuwaragam palata, in the North-Central Province, and of "The Waste Lands Ordinances of 1897, 1899, 1900, and 1903."

THE notice required by section 1 of "The Waste Lands Ordinances of 1897, 1899, 1900, and 1903," having been duly published in manner prescribed by that section in respect of the above-named lands (*vide* Notice No. 7,447), and no claim having been made to the said lands or to any interest therein within the period of three months from the date specified in the said notice, I, Norman Albert Hampton, Special Officer appointed under section 28 of the said Ordinances, under and by virtue of the powers vested in me in that behalf by section 2 of the said Ordinances, do hereby on this 23rd day of March 1920, order and declare that the said lands, as more fully described herein below, situate in the village of Wellankulama, in the Kandu tulana of the Kanadara korale of the Nuwaragam palata, in the North-Central Province,

and shown as lots 1, 2, 3, 4, 5, 6, 10, 11, 12, 13, 14, 15, 16, 17, 18, 20, 21, 22, 23, 29, 30, 32, 33, 34, 35, 37, 40, 41, 44, 45, 46, 47, 48, 49, 50, 51, 52, 53, 55, 62, 63, 64, 67, 68, 69, and 70 in block survey preliminary plan 761 and in the annexed diagram, and containing in extent 1,339 acres and 9 perches, are the property of the Crown.

*Description of the Lands referred to.*

The following lots situated in the village of Wellankulama, in the Kandutulana of the Kanadara korale of the Nuwaragam palata, in the North-Central Province, as described in the annexed diagram :—

Block survey preliminary plan 761.

Lot.	Name of Land.	Extent, A. R. P.	Lot.	Name of Land.	Extent, A. R. P.
1 ..	Mahayaya ..	81 1 8	34 ..	Diulgahahena (reservation for ela) ..	0 1 26
2 ..	Footpath ..	0 0 33	35 ..	Do. ( do. ) ..	0 0 21
3 ..	Millagamakanda (abandoned tank bund) ..	0 2 11	37 ..	Tisbamba ..	0 1 8
4 ..	Palugolawekanda ( do. ) ..	0 2 6	40 ..	Do. ..	0 1 18
5 ..	Part of ela ..	0 1 22	41 ..	Horow-ela (field channel) ..	0 0 26
6 ..	Ela ..	1 2 18	44 ..	Palugahayaya (reservation for stream) ..	0 3 33
10 ..	Galkandeyaya ..	245 0 10	45 ..	Nugahahena ..	46 1 32
11 ..	Footpath ..	0 0 21	46 ..	Main road ..	3 1 35
12 ..	Bogahayaya ..	565 0 33	47 ..	Kadurugahayaya ..	39 2 37
13 ..	Niravi-ela ..	0 3 27	48 ..	Do. (cemetery) ..	0 2 0
14 ..	Part of Ruadda-ela ..	0 1 3	49 ..	Do. ..	0 0 1
15 ..	Minor road ..	1 1 28	50 ..	Cart track ..	0 1 24
16 ..	Bulankulama-ela ..	1 1 2	51 ..	Kadurugahayaya ..	120 0 3
17 ..	Pahala Bulankulama (tank bund) ..	0 2 19	52 ..	Tattankulama (tank and bund) ..	75 0 4
18 ..	Siyambalagahalanda ..	23 3 16	53 ..	Weeragahayaya (reservation for tank bund) ..	4 1 10
20 ..	Pahala Bulankulama (abandoned tank bund) ..	0 2 13	55 ..	Kongahayaya (reservation for stream) ..	0 3 27
21 ..	Halmillawa- la ..	0 1 6	62 ..	Do. ( do. ) ..	0 1 24
22 ..	Nikagahalanda ..	51 2 34	63 ..	Horow-ela (field channel) ..	0 0 37
23 ..	Horow-ela (field channel) ..	0 0 16	64 ..	Kongahayaya (reservation for stream) ..	0 2 26
29 ..	Tattankulama (tank and bund) ..	45 2 11	67 ..	Do. (reservation for road) ..	0 3 10
30 ..	Nugahayaya (reservation for tank bund) ..	3 0 4	68 ..	Do. ..	6 0 33
32 ..	Diulgahahena (reservation for Wan-ela and main road) ..	0 3 26	69 ..	Footpath ..	0 0 6
33 ..	Wan-ela ..	0 0 24	70 ..	Timbiriwalahena ..	11 3 17
					1,339 0 9

and bounded as follows : on the north by the boundary of the Kende korale (the village limits of Puwasankulama and Waduwwewa), the village limit of Kanadarawa ; on the east by the village limit of Kanadarawa, part of ela, the village limit of Kanadarawa, the village limit of Pahala Walawachchiya ; on the south by the village limit of Ihala Walawachchiya, the village limit of Mihintale ; on the west by the village limit of Mihintale, the boundary of the Kende korale (the village limit of Maradankulama, part of Ruadda-ela, the village limit of Puwasankulama).

NOTE.—The following lots lying within the above-mentioned boundaries are excluded from this order, and their aggregate acreage of 62 acres 3 roods and 2 perches is not included in the acreage of 1,339 acres and 9 perches given above :—

Block survey preliminary plan 761.

Lot.	Name of Land.	Extent, A. R. P.	Lot.	Name of Land.	Extent, A. R. P.
A 7 ..	Kotakaduwa ..	2 0 0	c' 56 ..	Galgodayaya ..	1 3 38
A 8 ..	Nugahayaya ..	0 3 39	c 57 ..	Tattankulamakumbura ..	0 2 17
A 9 ..	Do. ..	4 0 11	c 58 ..	Do. ..	0 2 7
A 36 ..	Diulgahahena ..	0 2 15	c 59 ..	T. Ps. 152,132 and 149,096 ..	7 1 20
A 38 ..	Gangoda ..	0 2 13	c 60 ..	Tattankulamakumbura (road reservation) ..	0 2 7
A 39 ..	Nugahayaya ..	0 2 2	c 61 ..	Kongahayaya ..	1 0 36
A 42 ..	Welankulamakumbura ..	12 1 34	D 65 ..	Do. ..	0 3 39
A 43 ..	Palugahayaya ..	2 0 1	D 66 ..	Do. ..	3 3 29
B 24 ..	Kiriyagahalanda (road reservation) ..	0 2 17	19 ..	Palugahakumbura, T. P. 274,635 ..	1 3 14
B 25 ..	Tattankulamawela ..	0 0 10	31 ..	Diulgahahena ..	6 0 9
B 26 ..	T. P. 149,095 ..	4 3 9			
B 27 ..	Tattankulamawela ..	0 2 17			
B 28 ..	T. Ps. 169,399 and 170,051 ..	4 1 32			
c 54 ..	Kongahayaya ..	3 3 26			62 3 2

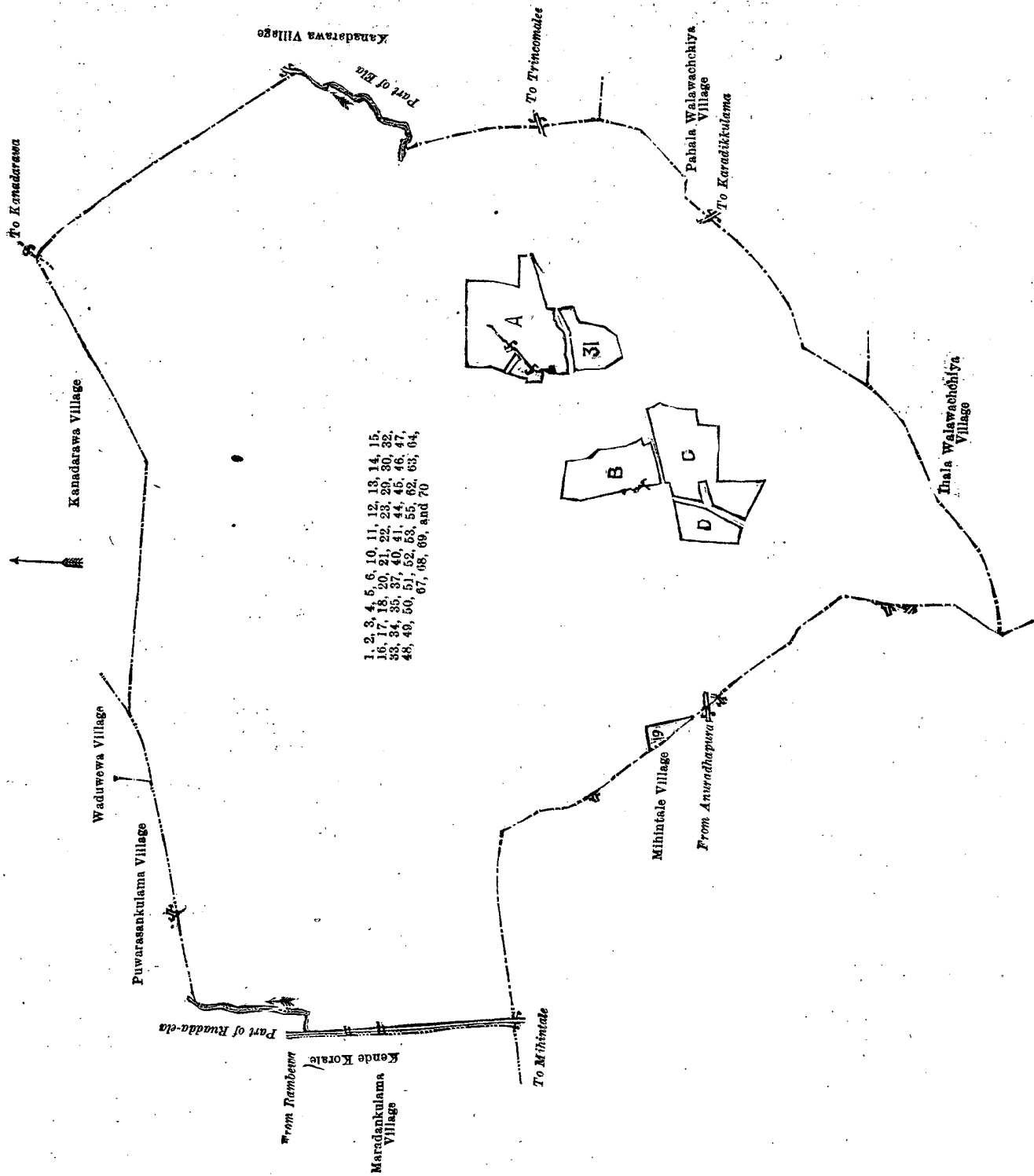
[For Diagram see page 908.]

**Anuradhapura S. O. No. 1,051.**

**Order under Section 2 of "The Waste Lands Ordinances of 1897, 1899, 1900, and 1903," declaring Lands to be Crown Property.**

In the matter of the lands commonly called or known as Wewihalahenyaya, ela (stream), &c., situate in the village of Weruppankulama, in the Elimeda tulana of the Kanadara korale of the Nuwaragam palata, in the North-Central Province, and of "The Waste Lands Ordinances of 1897, 1899, 1900, and 1903."

THE notice required by section 1 of "The Waste Lands Ordinances of 1897, 1899, 1900, and 1903," having been duly published in manner prescribed by that section in respect of the above-named lands (*vide* Notice No. 7,451), and no claim having been made to the said lands or to any interest therein within the period of three months from the date specified in the said notice, I, Norman Albert Hampton, Special Officer appointed under section 28 of the said Ordinances, under and by virtue of the powers vested in me in that behalf by section 2 of the said Ordinances, do hereby on this 23rd day of March, 1920, order and declare that the said lands, as more fully described herein below, situate in the village of Weruppankulama, in the Elimeda tulana of the Kanadara korale of the Nuwaragam palata, in the North-Central Province, and shown as lots 1, 2, 3, 4, 5, 6, 7, 8, 9, 10, 11, 12, 13, 15, 16, 17, 18, 19, 20, 21, 22, 23, 24, 25, 26, 27, 28, 29, 30, 33, 33½, 34, 39, 40, 42, 45, 46, 49, 53, 56, 57, 57½, 59, 61, 64, 65, 66, 73, 74, 75, 76, 77, 80, 81, 84, 85, 86, 87, 88, 89, 90, 91, 92, 93, 94, and 95 in block survey preliminary plan 778 and in the annexed diagram, and containing in extent 2,286 acres and 8 perches, are the property of the Crown.



Surveyor-General's Office,  
Colombo, October 25, 1919.

Scale of 24 Chains to an Inch.

H. P. HARRISON,  
for Surveyor-General.

March 23, 1920.

N. A. HAMPTON,  
Special Officer.

*Description of the Lands referred to.*

The following lots situated in the village of Weruppankulama, in the Elimeda tulana of the Kanadara korale of the Nuwaragam palata, in the North-Central Province, as described in the annexed diagram:—

Block survey preliminary plan 778.

Lot.	Name of Land.	Extent, A. R. P.	Lot.	Name of Land.	Extent, A. R. P.
1	Wewihalahenyaya	.. 185 1 0	7	Amunuwewekanda (tank bund), (abandoned)	.. 0 1 39
2	Ela (stream)	.. 0 0 25	8	Footpath (path)	.. 0 0 8
3	Palugahahena	.. 215 2 24	9	Amune-ela (stream)	.. 0 0 18
4	Ela (stream)	.. 0 1 4	10	Nitulgollewa-ela (stream)	.. 0 1 21
5	Ela (stream)	.. 0 0 20	11	Amunuwewayaya	.. 180 3 3
6	Footpath (path)	.. 0 0 6			



Lot.	Name of Land.	Extent, A. R. P.	Lot.	Name of Land.	Extent, A. R. P.
12 ..	Nitulgawewa (tank and bund)	21 0 8	57 ..	Horow-ela (field channel)	0 2 14
13 ..	Do. (reservation for tank bund)	1 0 6	57½ ..	Ela (field channel)	0 0 17
15 ..	Horow-ela (field channel)	0 0 19	59 ..	Cart track (cart track)	0 0 28
16 ..	Landa (reservation for tank bund)	0 2 17	61 ..	Meegahakele (reservation for tank bund)	0 1 32
17 ..	Weeragahalanda	177 0 34	64 ..	Wekandebima do.	1 0 22
18 ..	Footpath (path)	0 1 3	65 ..	Maligatenna	1 0 23
19 ..	Weruppankulamawewa (tank and bund)	217 0 5	66 ..	Tisbamba (waste land), sanitary reserve	0 2 39
20 ..	Wekandebima (reservation for tank bund)	0 3 35	73 ..	Do. ( do. ) do.	4 0 7
21 ..	Do. ( do. )	0 3 3	74 ..	Kadurugahahena	24 3 23
22 ..	Footpath (path)	0 0 2	75 ..	Pinpara (road)	1 3 7
23 ..	Pinpara (road)	1 0 10	76 ..	Pansalwewa (tank and bund)	13 2 14
24 ..	Pinparalanda	15 1 19	77 ..	Kadurugahahena (reservation for tank bund)	1 1 5
25 ..	Cart track (track)	0 1 35	80 ..	Kongahahena	51 0 31
26 ..	Daminahena	69 3 33	81 ..	Ela (channel)	0 1 6
27 ..	Minipitiya (cemetery)	0 1 38	84 ..	Kongahayaya	184 3 0
28 ..	Path (path reservation to cemetery)	0 0 4	85 ..	Horow-ela (field channel)	0 0 17
29 ..	Footpath (path)	0 0 20	86 ..	Kongahayaya (reservation for tank bund)	0 3 4
30 ..	Mattagodahena and Daminahena	61 3 18	87 ..	Konwewa (tank and bund)	9 2 24
33 ..	Wan-ela (ela)	0 2 34	88 ..	Footpath (path)	0 1 16
33½ ..	Accareidama	0 1 36	89 ..	Kadurugahayaya	186 0 5
34 ..	Kotuhena	2 1 30	90 ..	Pinpara (road)	1 0 19
39 ..	Katakaduhena (reservation for Wan-ela)	1 0 14	91 ..	Ela (ela)	0 3 27
40 ..	Mattagodahena (reservation for stream)	2 2 6	92 ..	Kadurugahahena	376 1 4
42 ..	Wan-ela (ela)	4 1 9	93 ..	Cart track (track)	1 2 22
45 ..	Meegahahena (old reservation for oya)	0 0 34	94 ..	Weeragahahena (reservation for cart track)	2 3 4
46 ..	Do. ( do. )	0 0 37	95 ..	Do. (chena reserve)	252 0 28
49 ..	Do.	0 1 8			
52 ..	Pinpara (road)	1 0 17			2,286 0 8
56 ..	Meegahahena	2 3 28			

and bounded as follows : on the north by the village limits of Kunu-Uragama, Sippukulama, and Tammannewa ; on the east by the village limit of Nekatunuwewa ; on the south by the village limits of Kasamaduwa, Netiyagama, Nivitigama, Thalagama, and Surukkulama ; on the west by the village limits of Surukkulama and Kurunjankulama.

NOTE.—The following lots lying within the above-mentioned boundaries are excluded from this order, and their aggregate acreage of 232 acres 1 rood and 33 perches is not included in the acreage of 2,286 acres and 8 perches given above :—

Block survey preliminary plan 778.

Lot.	Name of Land.	Extent, A. R. P.	Lot.	Name of Land.	Extent, A. R. P.
14 ..	Puranawela	8 0 26	A 54 ..	Dambagahawatta and Meegahawatta	0 1 19
A 31 ..	Hongaha-accare	0 1 16	A 55 ..	Ihalawela	14 0 14
A 32 ..	T. Ps. 233,527, 303,167, 303,253, 225,216, 303,170, 303,168, 214,076, 303,254, 290,175, 290,926, 303,255, 229,301, 303,166, and 300,587	59 1 39	A 58 ..	Gangoda	6 1 31
A 35 ..	Halambagahahena	3 0 10	A 60 ..	Do.	1 0 29
A 36 ..	Palugaha-accare and Dambagaha-accare	0 0 31	A 62 ..	Meegahawatta	0 1 5
A 37 ..	Medawala and Kongahawala	76 3 34	A 63 ..	Dambagahawatta (T. Ps. 303,074 and 303,075)	0 2 26
A 38 ..	Katakaduhena (T. P. 303,169)	1 0 24	A 67 ..	Kotuwa	0 0 7
A 41 ..	Daminahena	3 0 12	A 68 ..	Siyambalagahakotuwa	0 1 3
A 43 ..	Madawala, Katakaduwakumbura	26 1 4	A 69 ..	Kotuwa	0 0 16
A 44 ..	Katakadukumbura and Meegahahena (parts of T. Ps. 205,533 and 157,329)	9 0 30	A 70 ..	Do.	0 0 23
A 47 ..	Meegahahena (part of T. P. 205,533)	0 2 15	A 71 ..	Kotuwa	0 0 5
A 48 ..	Meegahawatta (T. P. 197,300)	1 2 20	A 72 ..	Ehalagahakotuwa	0 0 10
A 50 ..	Do.	0 0 6	A 78 ..	Pansalawatta	1 1 24
A 51 ..	Do.	0 0 31	A 79 ..	Talgahawatta and Viharahena	8 2 35
A 52 ..	Do. (T. Ps. 251,248 and 314,591)	2 2 15	A 82 ..	Kongahahena	0 2 15
			A 83 ..	Halambagahahena (T. P. 213,159)	5 0 18
					232 1 33

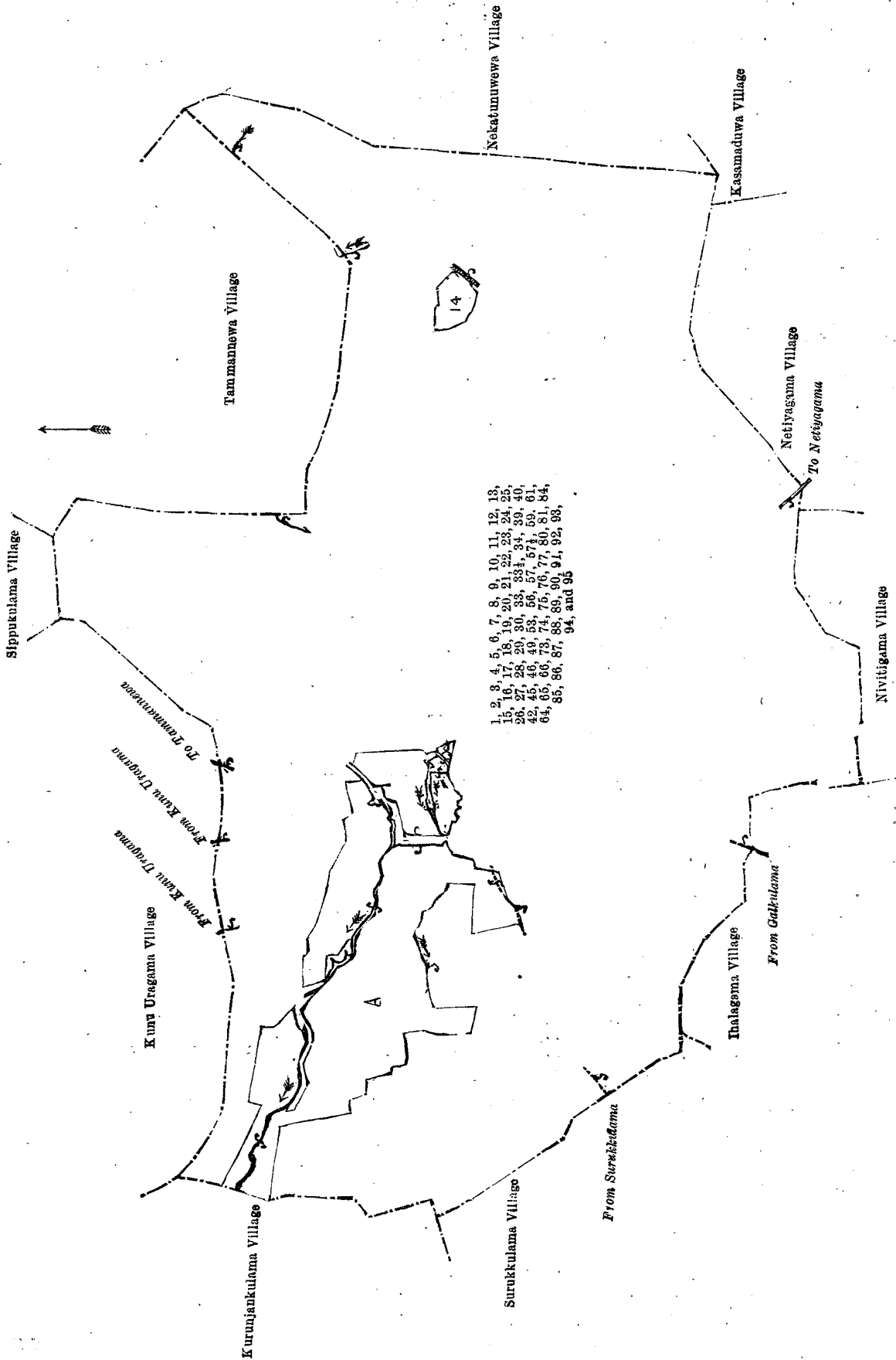
[For Diagram see page 910.]

Anuradhapura S. O. No. 1,052.

Order under Section 2 of "The Waste Lands Ordinances of 1897, 1899, 1900, and 1903," declaring Lands to be Crown Property.

In the matter of the lands commonly called or known as Kanadarawakadawala-eba, footpath, &c., situate in the village of Kanadarawa, in the Kandu tulana of the Kanadara korale of the Nuwaragam palata, in the North-Central Province, and of "The Waste Lands Ordinances of 1897, 1899, 1900, and 1903."

THE notice required by section 1 of "The Waste Lands Ordinances of 1897, 1899, 1900, and 1903," having been duly published in manner prescribed by that section in respect of the above-named lands (*vide* Notice No. 7,426), and no claim having been made to the said lands or to any interest therein within the period of three months from the date specified in the said notice, I, Norman Albert Hampton, Special Officer appointed under section 28 of the said Ordinances, under and by virtue of the powers vested in me in that behalf by section 2 of the said Ordinances, do hereby on this 15th day of March, 1920, order and declare that the said lands, as more fully described herein below, situate in the village of Kanadarawa, in the Kandu tulana of the Kanadara korale of the Nuwaragam palata, in the North-Central Province, and



Surveyor-General's Office,  
Colombo, November 20, 1919.

Scale of 32 Chains to an Inch.

H. P. HARRISON,  
for Surveyor-General.

March 23, 1920.

N. A. HAMPTON,  
Special Officer.

shown as lots 1, 2, 3, 4, 5, 6, 9, 10, 11, 12, 13, 14, 15, 16, 17, 18, 19, 20, 21, 22, 23, 24, 25, 26, 27, 28, 29, and 30 in block survey preliminary plan 762 and in the annexed diagram, and containing in extent 2,595 acres 1 rood and 30 perches, are the property of the Crown.

*Description of the Lands referred to.*

The following lots situated in the village of Kanadarawa, in the Kandu tulana of the Kanadara korale of the Nuwaragam palata, in the North-Central Province, as described in the annexed diagram :—

Block survey preliminary plan 762.

Lot.	Name of Land.	Extent, A. R. P.	Lot.	Name of Land.	Extent, A. R. P.
1	Kanadarawakadawala-eba	.. 0 0 23	18	Ela (stream)	.. 0 3 22
2	Footpath	.. 0 0 6	19	Ela (half the area of stream)	.. 0 1 22
3	Kanadarawa bank (tank bund) abandoned	.. 12 3 4	20	Kanadarawakele	.. 154 1 21
4	Kanadarawakele	.. 246 3 34	21	Do.	.. 159 1 34
5	Rampatwila-oya (stream)	.. 8 0 6	22	Weruppankulama-ela (stream)	.. 3 3 1
6	Usge lakatuwamukalana	.. 2 1 28	23	Mahapere (main road)	.. 4 1 13
9	Pahalawehenmukalana	.. 60 0 31	24	Kanadarawakele	.. 12 3 19
10	Rampatwila-oya (stream)	.. 2 1 23	25	Do.	.. 118 2 8
11	Kanadarakele	1,074 2 4	26	Para (cart track)	.. 0 3 17
12	Footpath	.. 0 0 2	27	Kanadarawakele	.. 81 1 28
13	Do.	.. 0 1 16	28	Do.	.. 26 1 27
14	Kanadarewa bund (abandoned tank)	7 0 34	29	Meegaha ela (stream)	.. 0 3 31
15	Kanadarawakale	.. 313 0 1	30	Kanadarawakele	.. 49 0 32
16	Do.	.. 239 2 3			2,595 1 30
17	Petane-oya (stream)	.. 14 1 20			

and bounded as follows : on the north by the boundary of the Kende korale (the village limit of Waduwewa, the village limit of Kanadarawa, the Rampatwila-oya, the village limit of Gonapetiyawa) ; on the east by the village limit of Ulpottewa, the village limit of Karanbankulama ; on the south by the village limit of Potana, the village limit of Pahala Walawachchiya ; on the west by the village limit of Wellankulama, part of ela, the village limit of Wellankulama.

[For Diagram see page 912.]

**Uva S. O. No. 2,447.**

**Order under Section 2 of "The Waste Lands Ordinances of 1897, 1899, 1900, and 1903," declaring Lands to be Crown Property.**

In the matter of the lands commonly called or known as Mala-ela (irrigation channel), Mala-kandura (dry stream) &c., situate in the village of Rawanaella, in the Kumbalwela korale of the Yatikinda division, in the Province of Uva, and of "The Waste Lands Ordinances of 1897, 1899, 1900, and 1903."

THE notice required by section 1 of "The Waste Lands Ordinances of 1897, 1899, 1900, and 1903," having been duly published in manner prescribed by that section in respect of the above-named lands (*vide* Notice No. 6,588), and no claim having been made to the said lands or to any interest therein within the period of three months from the date specified in the said notice, I, Mungo Tennent Archibald, Special Officer appointed under section 28 of the said Ordinances, under and by virtue of the powers vested in me in that behalf by section 2 of the said Ordinances, do hereby on this 12th day of January, 1920, order and declare that the said lands, as more fully described herein below, situate in the village of Rawanaella, in the Kumbalwela korale of the Yatikinda division, in the Province of Uva, and shown as lots 22, 24, 26, 34, 35, 57, 38, 40, 39, 41, 50, 61, 62½, 63½, 68, 69, 70, 71, 104, 106, 107, 110, 112, 113, 114, 115, 116, 117, 118, 119, 119A, 119B, and 120 in block survey preliminary plan No. 280 and in the annexed diagrams, and containing in extent 58 acres 3 roods and 16½ perches, are the property of the Crown.

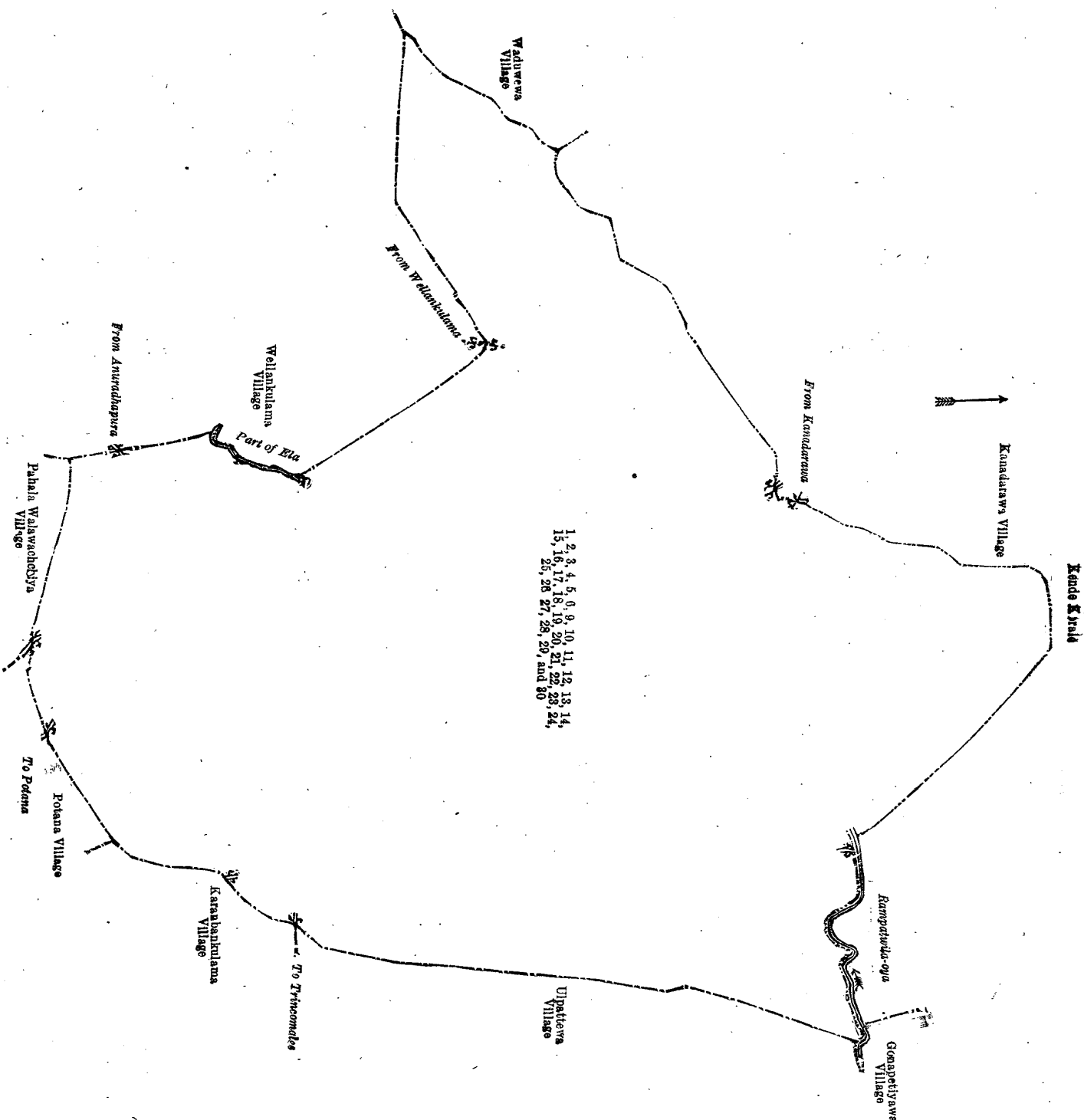
*Description of the Lands referred to.*

The following lots situated in the village of Rawanaella, in the Kumbalwela korale of the Yatikinda division, in the Province of Uva, as described in the annexed diagrams :—

I.—Block survey preliminary plan 280.

Lot.	Name of Land.	Extent, A. R. P.
22	Mala-ela (irrigation channel)	.. 0 0 18

and bounded as follows : on the north by dry stream, Pitahakumburepatana claimed by trustees of Elle Vihare, Pitahakumbura claimed by trustees of Elle Vihare, Pitahahena claimed by trustees of Elle Vihare ; on the east by the Viharekandura ; on the south and west by T. P. 82,512.



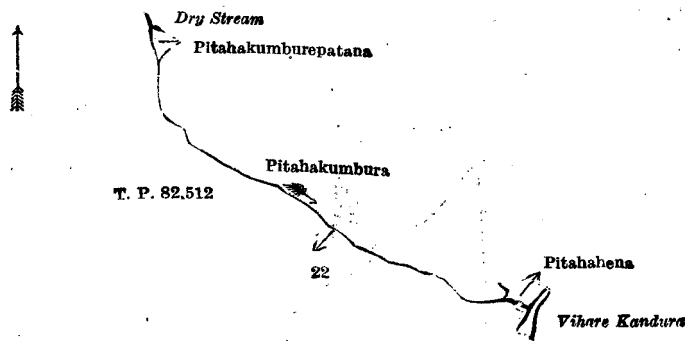
Surveyor-General's Office,  
Colombo, October 28, 1919.

Scale of 32 Chains to an Inch.

H. P. HARRISON,  
for Surveyor-General.

March 15, 1920.

N. A. HAMPTON,  
Special Officer.



Surveyor-General's Office,  
Colombo, November 25, 1919.

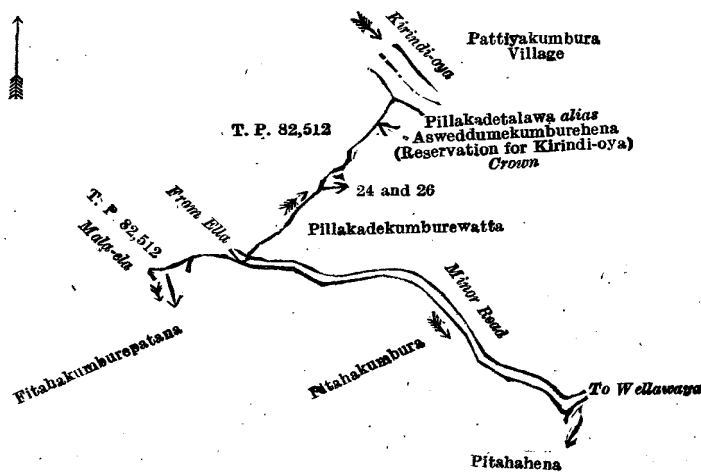
Scale of 4 Chains to an Inch.

H. P. HARRISON,  
for Surveyor-General.

II.—Block survey preliminary plan 280.

Lot.	Name of Land.	Extent, A. R. P.
24	Malakandura (dry stream)	0 0 9
26	Ela (irrigation ela)	0 0 18
		0 0 27

and bounded as follows: on the north by the Kirindi-oya (the village limit of Pattiyakumbura); on the east by Pillakade, talawa *alias* Asweddumekumburehena (reservation for Kirindi-oya) to be declared the property of the Crown under the Waste Lands Ordinances, Pillakadekumburewatta claimed by trustees of Elle Vihare, minor road from Ella to Wellawaya, Pitahahena claimed by trustees of Elle Vihare; on the south by Pitahakumbura claimed by trustees of Elle Vihare, Pitahakumburepatana claimed by trustees of Elle Vihare; on the west by the Mala-ela, T. P. 82,512.



Surveyor-General's Office,  
Colombo, November 25, 1919.

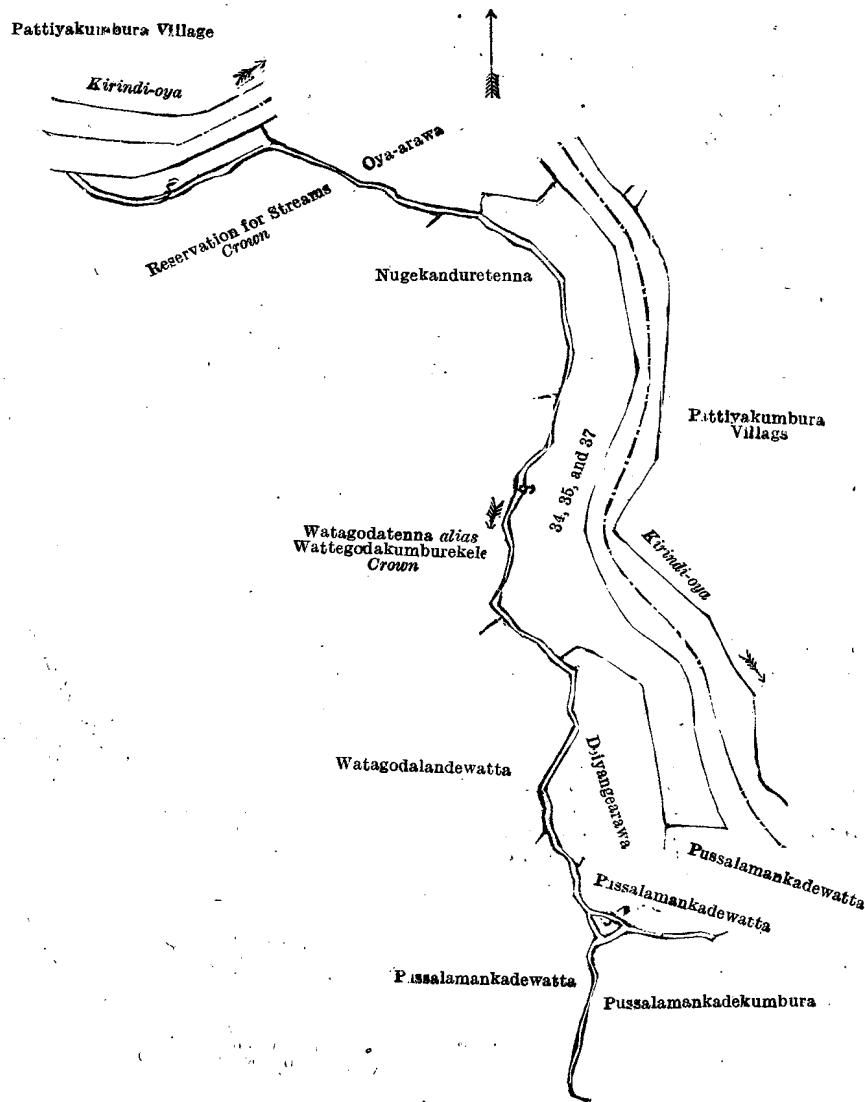
Scale of 4 Chains to an Inch.

H. P. HARRISON,  
for Surveyor-General.

III.—Block survey preliminary plan 280.

Lot.	Name of Land.	Extent, A. R. P.
34	Ela (irrigation-ela)	0 1 4
35	Kumbura-addarahena	0 0 27
57	Nugekanduretennemukalana	1 3 33
		2 1 24

and bounded as follows: on the north by the Kirindi-oya (the village limit of Pattiya-kumbura), Oya-arawa claimed by B. G. Punchiappu Baas; on the east by the Kirindi-oya (the village limit of Pattiya-kumbura); on the south by Pussalamankadewatta claimed by Pussalamankade Rankonda and others, Deiyangearawa claimed by P. Danthuwa, Pussalamankadewatta claimed by Pussalamankade Rankonda and others; Pussalamankadekumbura claimed by Pussalamankade Rankonda and another; on the west by Pussalamankadewatta claimed by Pussalamankade Danthuwa, Watagodalandewatta claimed by P. Danthuwa, Watagodatenna *alias* Wattedgodakumburekele to be declared the property of the Crown under the Waste Lands Ordinances, Nugekanduretenna claimed by Weeratunga Mudiyansele Bandara Menika, reservation for streams to be declared the property of the Crown under the Waste Lands Ordinances.



Surveyor-General's Office,  
Colombo, November 25, 1919.

Scale of 4 Chains to an Inch.

H. P. HARRISON,  
for Surveyor-General.

Lot.	Name of Land.
38	Ela (irrigation ela)
40	Ela (channel)

IV.—Block survey preliminary plan 280.

Extent, A.	R.	P.
0	0	8
0	0	14

0 0 22

and bounded as follows: on the north by Hompolahulayahayehena *alias* Kumbura-addarahena and Pillakadahena sold to Kahagollegedera Mutu Menika under the Waste Lands Ordinances, Bulatdevillekumburehena sold to Kahagollegedera Banda under the Waste Lands Ordinances; on the east by Nugekanduretennakumbura claimed by B. G. Puchiappu Bass, Nugekanduretennakumbura claimed by Rawana Weerakoon Mudiyanseleage Mutu Menika, minor road from Ella to Wellawaya; on the south by Nugekanduretenna claimed by Kahagollegedera Banda Gamarala and others; on the west by Nugekanduretenna claimed by Kahagollegedera Banda Gamarala and others, Hompolahulayahayehena *alias* Kumbura-addarahena and Pillakadahena (reservation for streams) to be declared the property of the Crown under the Waste Lands Ordinances.

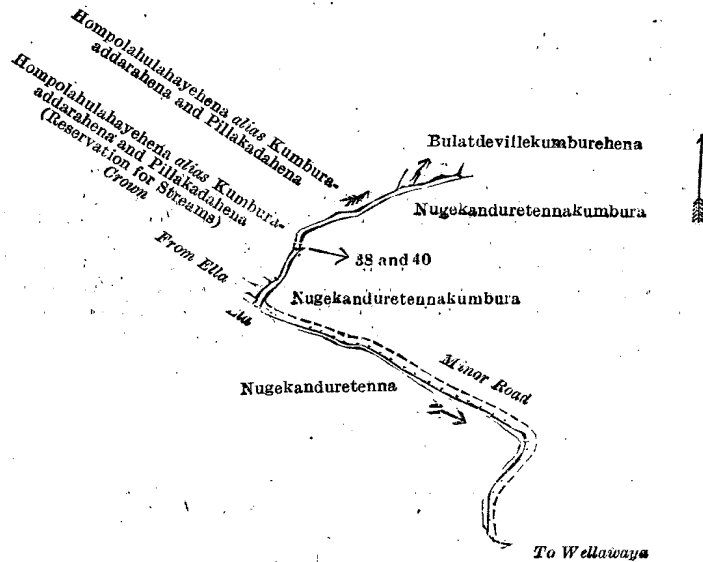
[For Diagram see page 915.]

Lot.	Name of Land.
39	Minor road

V.—Block survey preliminary plan 280.

Extent, A.	R.	P.
3	2	9

and bounded as follows: on the north by an ela, Nugekanduretennakumbura claimed by Rawana Weerakoon Mudiyanseleage Mutu Menika, Nugekanduretennakumbura claimed by B. G. Puchiappu Bass, Ehalagahapolla claimed by Mahagedera Menikralla; on the east by Ehalagahapolla claimed by Mahagedera Menikralla, Ehalagahapolla claimed by Rawana Weerakoon Mudiyanseleage Mutu Menika, Watagodahena (reservation for minor road) to be declared the property of the Crown under the Waste Lands Ordinances, Palugalehena (reservation for minor road) to be declared the property of the Crown under the Waste Lands Ordinances, Dimbulehena (reservation for minor road) to be declared the property of the Crown under the Waste Lands Ordinances, Andawalahenehena (reservation for minor road) to be declared the property of the Crown under the Waste Lands Ordinances, Arawehena (reservation for minor road) to be declared the property of the Crown under the Waste Lands Ordinances, Unagolupatana (reservation for minor road) to be declared the property of the Crown under the Waste Lands Ordinances, Udumulletalawa and Udumullekumalana (reservation for minor road) to be declared the property of the Crown under the Waste Lands Ordinances; on the south by Udumullehena (reservation for minor road) to be declared the property of the Crown under the Waste Lands Ordinances, Kobbahenakandura; on the west by Unagolupatana (reservation for minor road) to be declared the property of the Crown under the Waste Lands Ordinances, Murubengahakanda (reservation for minor road) to be declared the property of the Crown under the Waste Lands Ordinances, Lolugasella (reservation for minor road) to be declared the property of the Crown under the Waste Lands Ordinances, Dimbulehena (reservation for minor road) to be declared the property of the Crown under the Waste Lands Ordinances, Pahalagederatenhena (reservation for minor road) to be declared the property of the Crown under

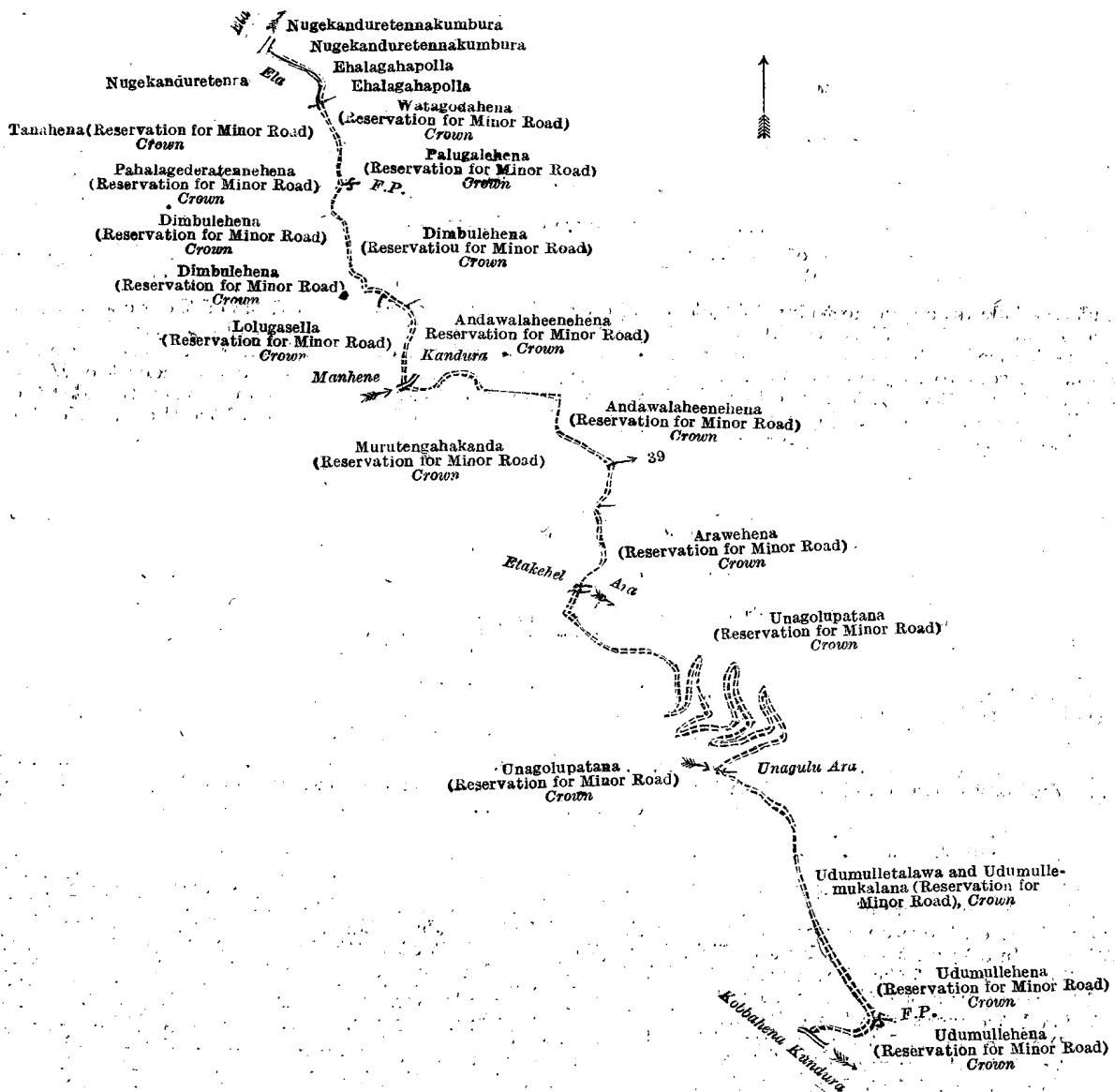


Surveyor-General's Office,  
Colombo, November 25, 1919.

Scale of 4 Chains to an Inch.

H. P. HARRISON,  
for Surveyor-General.

the Waste Lands Ordinances, Tanahēhena (reservation for minor road) to be declared the property of the Crown under the Waste Lands Ordinances, Nugekanduretenna claimed by Kaḡallegedera Banda Gamarala and others, an ela.



Surveyor-General's Office,  
Colombo, November 25, 1919.

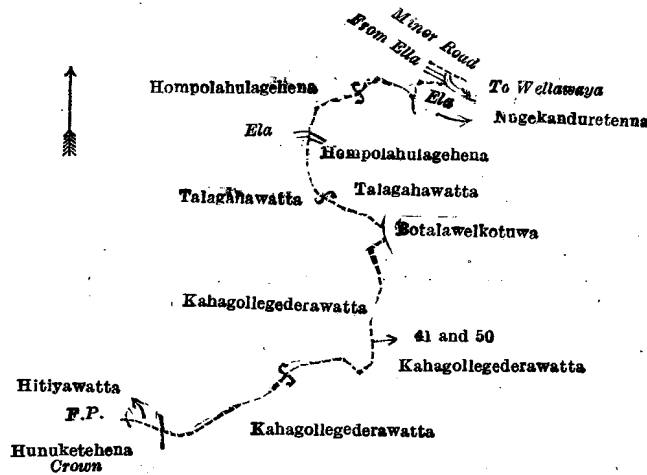
Scale of 16 Chains to an Inch.

H. P. HARRISON,  
for Surveyor-General.

VI.—Block survey preliminary plan 280.

Lot.	Name of Land.	Extent, A. R. P.
41 ..	Adipara (footpath)	0 0 2
50 ..	Do. ( do. )	0 0 9
		0 0 11

and bounded as follows : on the north by Hompolahulagehena claimed by Rawana Weerakoon Mudiyansele Huduhamy and another, an ela, minor road from Ella to Wellawaya ; on the east by Nugekanduretenna claimed by Kahagollegedera Banda Gamarala and others, Hompolahulagehena claimed by Rawana Weerakoon Mudiyansele Huduhamy and another, Talagahawatta claimed by Rawana Weerakoon Mudiyansele Appuhamy, Batalawelkotuwa claimed by Mahagedera Menikrala, Kahagollegederawatta claimed by B. G. Puchiappu Bass ; on the south by Kahagollegederawatta claimed by B. G. Puchiappu Bass, Kahagollegederawatta claimed by Rawana Weerakoon Mudiyansele Ranmenika and others, Hunuketehena to be declared the property of the Crown under the Waste Lands Ordinances ; on the west by Hitiyawatta claimed by Hudumenika, Kahagollegederawatta claimed by B. G. Puchiappu Bass, Talagahawatta claimed by Rawana Weerakoon Mudiyansele Appuhamy.



Surveyor-General's Office,  
Colombo, November 25, 1919.

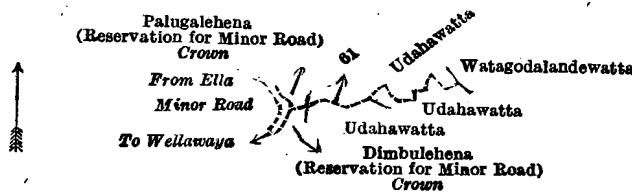
Scale of 4 Chains to an Inch.

H. P. HARRISON,  
for Surveyor-General.

VII.—Block survey preliminary plan 280.

Lot.	Name of Land.	Extent, A. R. P.
61 ..	Adipara (footpath)	0 0 3

and bounded as follows : on the north by Palugalehena (reservation for minor road) to be declared the property of the Crown under the Waste Lands Ordinances, Udahawatta sold to Rajapaksa Randunu Dewayalage Pussellamankadagedera Rankonda under the Waste Lands Ordinances ; on the east by Watagodalandewatta claimed by P. Dantuwa ; on the south by Udahawatta sold to Rajapaksa Randunu Dewayalage Pussellamankadagedera Rankonda under the Waste Lands Ordinances, Udahawatta sold to Pussellamankadagedera Rajapaksa Randunu Dewayalage Dantuwa under the Waste Lands Ordinances, Dimbulehena (reservation for minor road) to be declared the property of the Crown under the Waste Lands Ordinances ; on the west by minor road from Wellawaya to Ella.



Surveyor-General's Office,  
Colombo, November 25, 1919.

Scale of 4 Chains to an Inch.

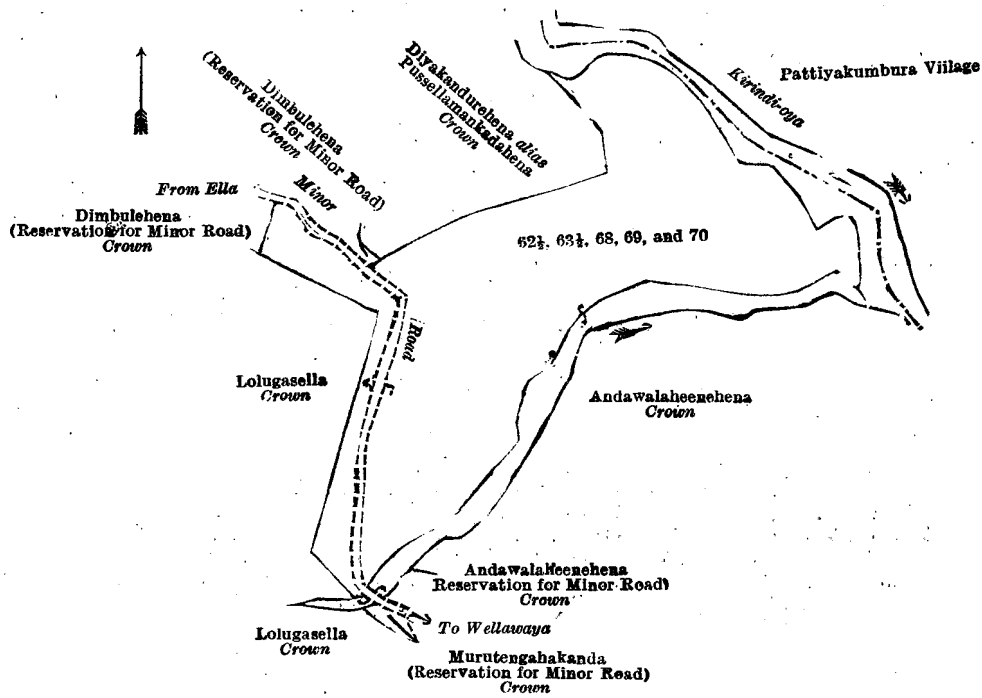
H. P. HARRISON,  
for Surveyor-General.

VIII.—Block survey preliminary plan 280.

Lot.	Name of Land.	Extent, A. R. P.	Lot.	Name of Land.	Extent, A. R. P.
62½ ..	Andawalaheenehena (reservation for minor road)	0 1 7	69 ..	Manhenekandura (stream)	0 2 25
63½ ..	Lolugasella ( do. )	0 2 8	70 ..	Do.	0 0 5
68 ..	Andawalaheenehena	4 0 11			5 2 16

and bounded as follows : on the north by minor road from Ella to Wellawaya, Dimbulehena (reservation for minor road) to be declared the property of the Crown under the Waste Lands Ordinances, Diyakandurehena alias Pussellamankadagedera to be declared the property of the Crown under the Waste Lands Ordinances, the Kirindi-oya (the village limit of Pattiyakumbura) ; on the east by the Kirindi-oya (the village limit of Pattiyakumbura), Andawalaheenehena to be declared the property of the Crown under the Waste Lands Ordinances ; on the south by Andawalaheenehena to be declared the property of the Crown under the Waste Lands Ordinances, Andawalaheenehena (reservation for minor road) to be declared the property of the Crown under the Waste Lands Ordinances, Murutengahakanda (reservation for minor road) to be declared the property of the Crown under the Waste Lands Ordinances, Lolugasella declared to be the property of the Crown under the Waste Lands Ordinances ; on the west by Lolugasella declared to be the property of the Crown under the Waste Lands Ordinances, Dimbulehena (reservation for minor road) to be declared the property of the Crown under the Waste Lands Ordinances.





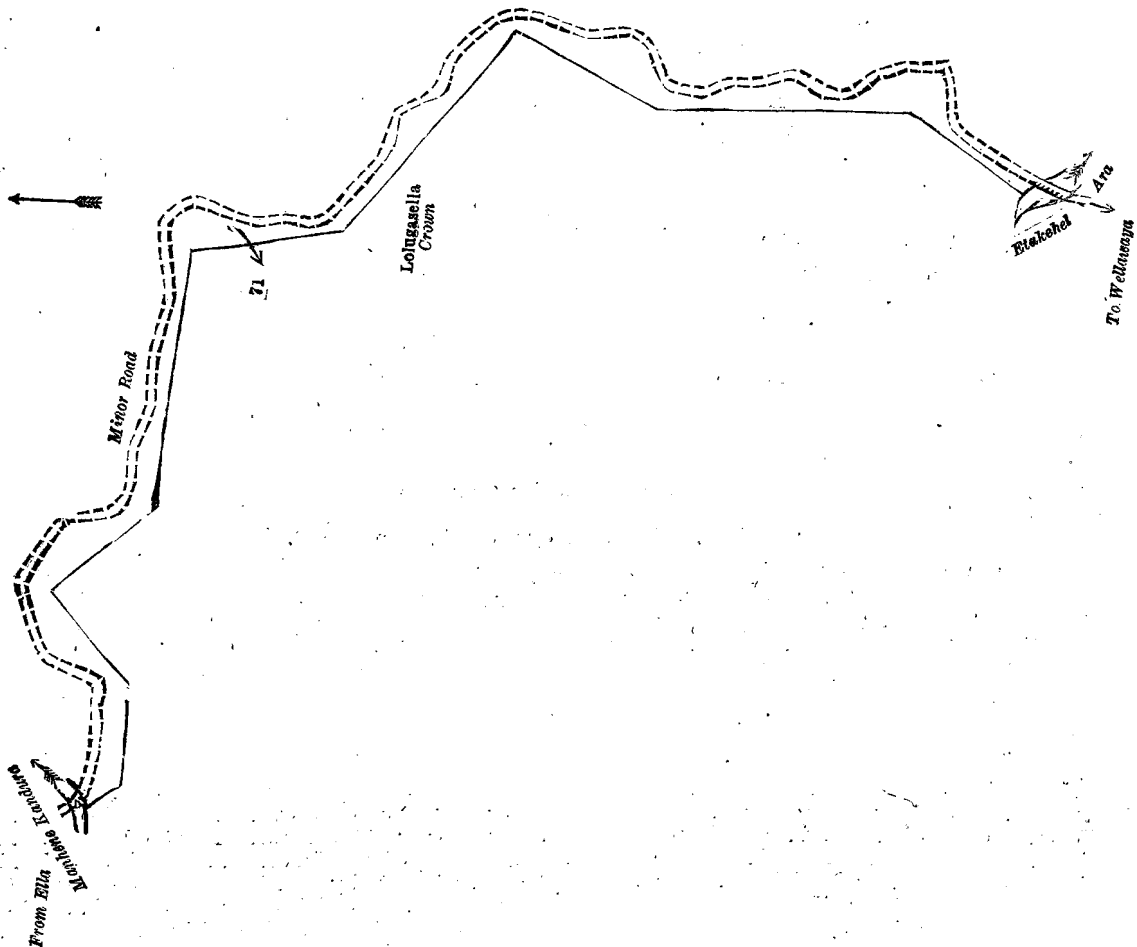
Surveyor-General's Office,  
Colombo, November 25, 1919.

Scale of 4 Chains to an Inch.

H. P. HARRISON,  
for Surveyor-General.

IX.—Block survey preliminary plan 280.

Lot. Name of Land. Extent, A. B. P.  
71 ... Murutengahakanda (reservation for minor road). . . . . 1 3 5  
and bounded as follows: on the north by the Manhenekandura, minor road from Ella to Wellawaya; on the east by the minor road from Ella to Wellawaya; on the south by the Etakehel-ara; on the west by Lolugasella declared to be the property of the Crown under the Waste Lands Ordinances.



Surveyor-General's Office,  
Colombo, November 25, 1919.

Scale of 4 Chains to an Inch.

H. P. HARRISON,  
for Surveyor-General.

X.—Block survey preliminary plan 280.

Lot.	Name of Land.	Extent, A. R. P.
104	Ela (irrigation ela)	0 1 11

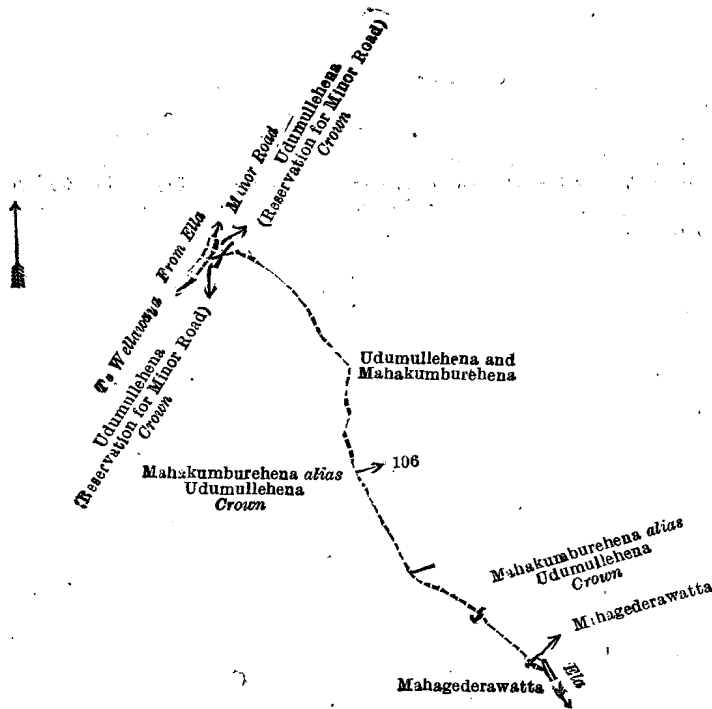
and bounded as follows: on the north by the Kirindi-oya (the village limit of Pattiyakumbura), Udumullekumbura to be declared the property of the Crown under the Waste Lands Ordinances, Udumullewatta (private); on the east by Udumullekumbura (private), Udumullehena, and Mahakumburekanatta (private); on the south by Mahakumbura (private), the Maha-oya (the village limit of Karandagolla); on the west by Mahagederawatta claimed by Dambawinna Ratemahatmaya, Mahakumburehena *alias* Udumullehena to be declared the property of the Crown under the Waste Lands Ordinances, Udumullehena and Mahakumburehena sold to Bandaranayaka Herat Mudiyansele Heen Bandar Katugaha and others under the Waste Lands Ordinances, Udumullekumbura (private); Udumullekumbura to be declared the property of the Crown under the Waste Lands Ordinances.

[For Diagram see page 919.]

XI.—Block survey preliminary plan 280.

Lot.	Name of Land.	Extent, A. R. P.
106	Adipara (footpath)	0 0 9

and bounded as follows: on the north by Udumullehena (reservation for minor road) to be declared the property of the Crown under the Waste Lands Ordinances; on the east by Udumullehena and Mahakumburehena sold to Bandaranayaka Herat Mudiyansele Heen Bandar Katugaha and others under the Waste Lands Ordinances, Mahakumburehena *alias* Udumullehena to be declared the property of the Crown under the Waste Lands Ordinances, Mahagederawatta claimed by Dambawinna Ratemahatmaya, an ela; on the south by Mahagederawatta claimed by Dambawinna Ratemahatmaya; on the west by Mahakumburehena *alias* Udumullehena to be declared the property of the Crown under the Waste Lands Ordinances, Udumullehena (reservation for minor road) to be declared the property of the Crown under the Waste Lands Ordinances, the minor road from Wellawaya to Ella.



Surveyor-General's Office,  
Colombo, November 25, 1919.

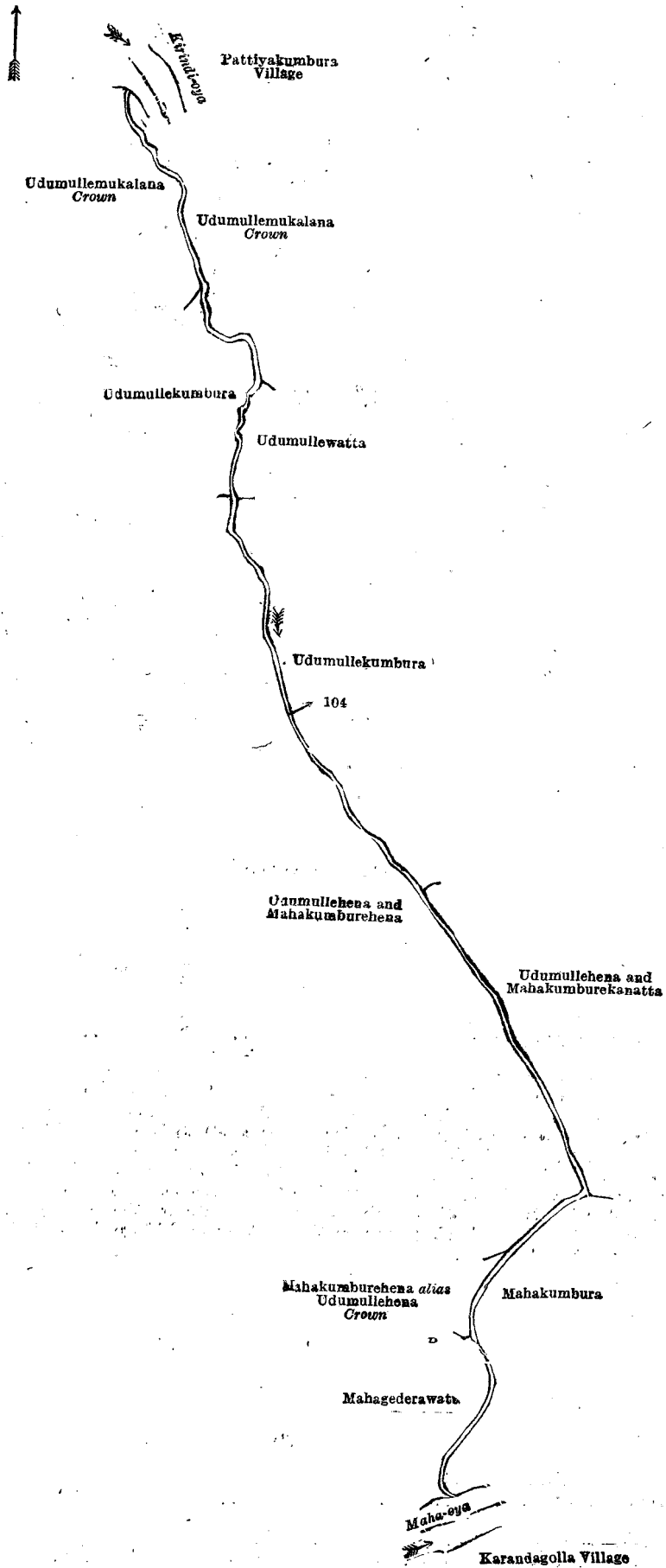
Scale of 4 Chains to an Inch.

H. P. HARRISON,  
for Surveyor-General.

XII.—Block survey preliminary plan 280.

Lot.	Name of Land.	Extent, A. R. P.	Lot.	Name of Land.	Extent, A. R. P.
107	Kobbehenekandura (stream)	1 0 0½	115	Minor road	0 1 35
110	Illukarawehena	4 0 2	116	Kobbehenekumbalana	7 3 18
112	Ela (irrigation ela)	0 0 9	117	do.	19 3 17
113	Illukarawehena (reservation for minor road)	1 3 14			36 0 21½
114	Illukarawehena and Kobbehenekumbalana (reservation for minor road)	1 0 6			

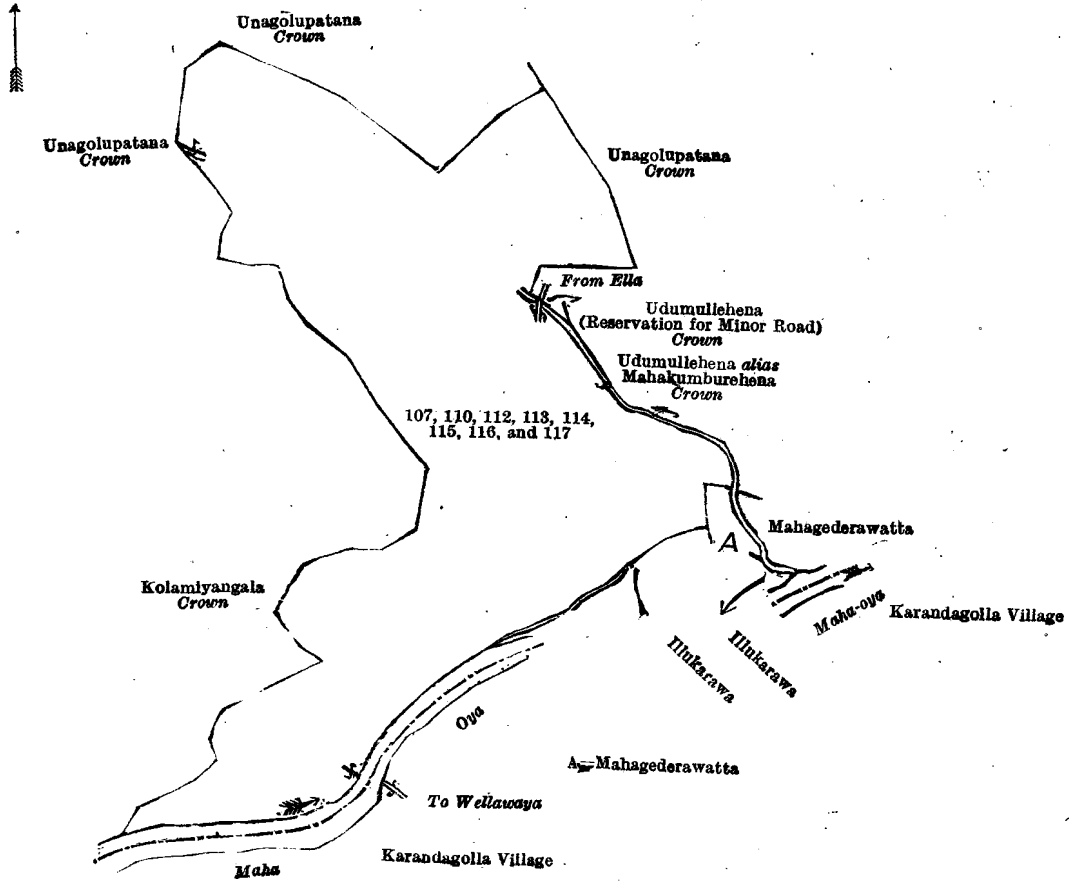
and bounded as follows: on the north by Unagolupatana declared to be the property of the Crown under the Waste Lands Ordinances; on the east by Unagolupatana to be declared the property of the Crown under the Waste Lands Ordinances, Udumullehena (reservation for minor road) to be declared the property of the Crown under the Waste Lands Ordinances, Udumullehena *alias* Mahakumburehena to be declared the property of the Crown under the Waste Lands Ordinances, Mahagederawatta claimed by Dambawinna Ratemahatmaya; on the south by the Maha-oya (the village limit of Karandagolla), Illukarawa claimed by Idamegedera Appuhamy, Mahagederawatta claimed by Dambawinna Ratemahatmaya, Illukarawa claimed by Idamegedera Appuhamy, the Maha-oya (the village limit of Karandagolla); on the west by Kolamiyangala declared to be the property of the Crown under the Waste Lands Ordinances, Unagolupatana declared to be the property of the Crown under the Waste Lands Ordinances.



Surveyor-General's Office,  
Colombo, November 25, 1919.

Scale of 4 Chains to an Inch.

H. P. HARRISON,  
for Surveyor-General.



Surveyor-General's Office,  
Colombo, November 25, 1919.

Scale of 8 Chains to an Inch.

H. P. HARRISON,  
for Surveyor-General.

XIII.—Block survey preliminary plan 280.

Lot.	Name of Land.	Extent, A. R. P.
118	Part of Maha-oya (river)	8 0 34

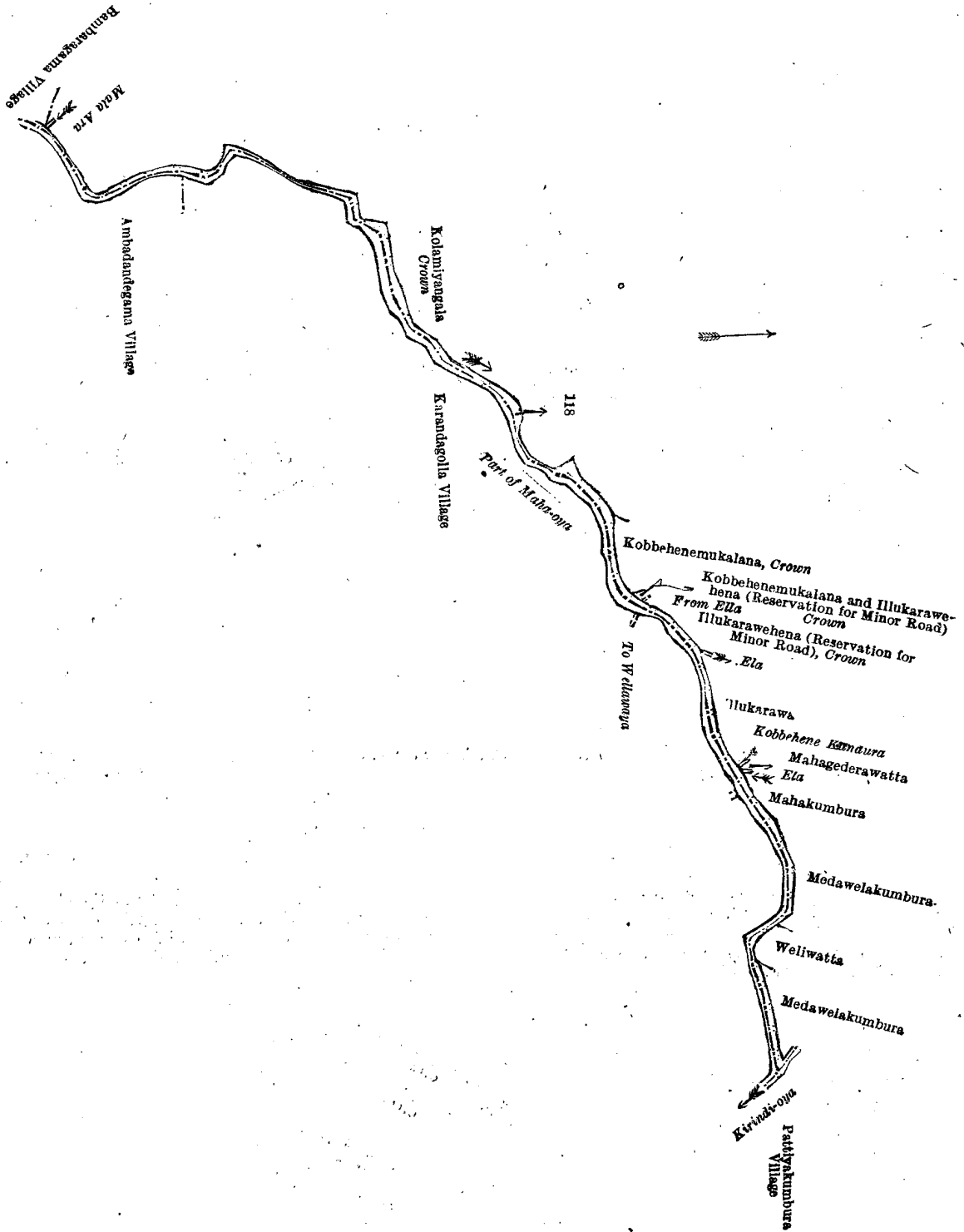
and bounded as follows : on the north by Kolamiyangala declared to be the property of the Crown under the Waste Lands Ordinances, Kobbhenemukalana to be declared the property of the Crown under the Waste Lands Ordinances, Kobbhenemukalana and Illukarawehena (reservation for minor road) to be declared the property of the Crown under the Waste Lands Ordinances, Illukarawehena (reservation for minor road) to be declared the property of the Crown under the Waste Lands Ordinances, an ela, Illukarawa claimed by Idamegedera Appuhamy, the Kobbhenakandura, Mahagederawatta claimed by Dambawinna Ratamahatmaya, an ela, Mahakumbura (private), Medawelakumbura (private), Weliwatta claimed by Jayaweera Mudiyanselege Hudu Menika and another, Medawelakumbura (private); on the east by the Kirindi-oya (the village limit of Pattiyakumbura); on the south by the part of Maha-oya (the village limit of Karandagolla), the village limit of Ambadandegama; on the west by the village limit of Bambaragama, Kolamiyangala declared to be the property of the Crown under the Waste Lands Ordinances.

[For Diagram see page 921.]

XIV.—Block survey preliminary plan 280.

Lot.	Name of Land.	Extent, A. R. P.
119	Gansabhawa road alias Adipara	0 0 26

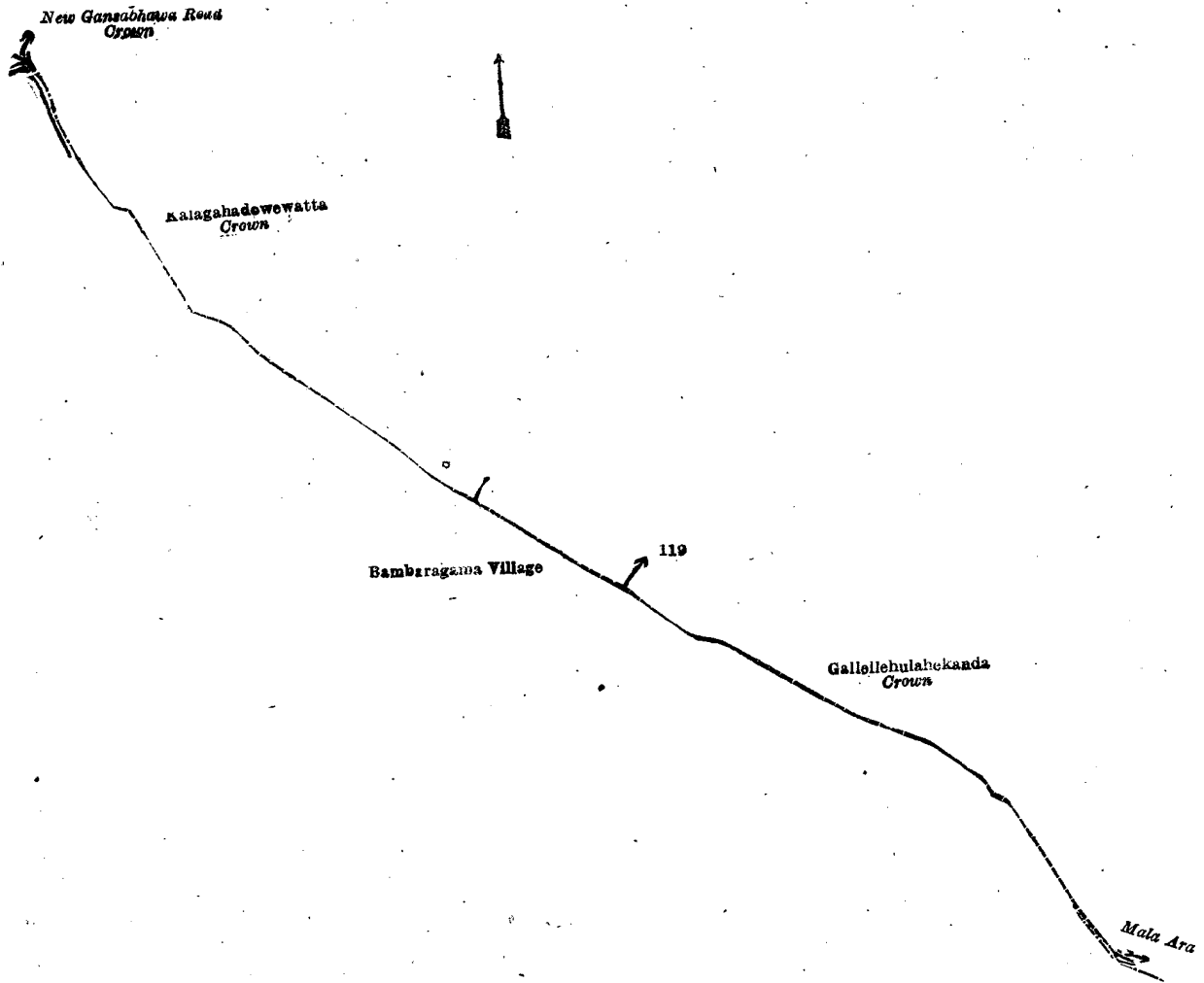
and bounded as follows: on the north by the new Gansabhawa road declared to be the property of the Crown under the Waste Lands Ordinances, Kalagahadowewatta declared to be the property of the Crown under the Waste Lands Ordinances; on the east by Gallelehulahekanda declared to be the property of the Crown under the Waste Lands Ordinances, the Mala-ara; on the south and west by the village limit of Bambaragama.



Scale of 16 Chains to an Inch.

Surveyor-General's Office,  
Colombo, November 25, 1919.

H. P. HARRISON,  
for Surveyor-General



Surveyor-General's Office,  
Colombo, November 25, 1919.

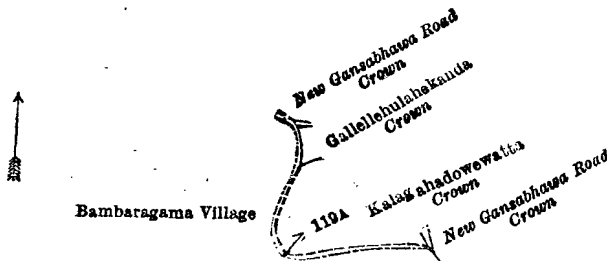
Scale of 4 Chains to an Inch.

H. P. HARRISON,  
for Surveyor-General.

XV.—Block survey preliminary plan 280.

Lot.	Name of Land.	Extent, A. R. P.
119A	Gansabhawa road <i>alias</i> Adipara.	0 0 5

and bounded as follows : on the north by the new Gansabhawa road declared to be the property of the Crown under the Waste Lands Ordinances, Gallelehulahekanda declared to be the property of the Crown under the Waste Lands Ordinances, Kalagahadowewatta declared to be the property of the Crown under the Waste Lands Ordinances ; on the east by the new Gansabhawa road declared to be the property of the Crown under the Waste Lands Ordinances ; on the south and west by the village limit of Bambaragama.



Surveyor-General's Office,  
Colombo, November 25, 1919.

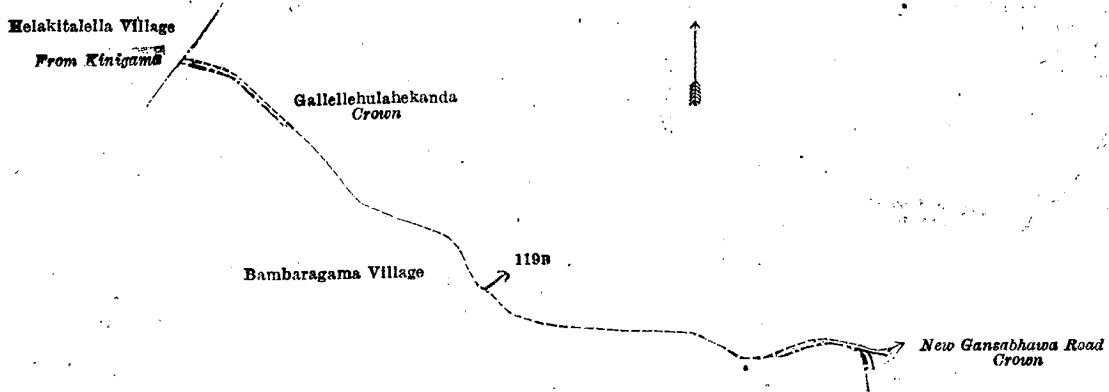
Scale of 4 Chains to an Inch.

H. P. HARRISON,  
for Surveyor-General.

XVI.—Block survey preliminary plan 280.

Lot.	Name of Land.	Extent, A. R. P.
119B	Gansabhawa road <i>alias</i> Adipara	0 0 13

and bounded as follows : on the north by Gallelehulahekanda declared to be the property of the Crown under the Waste Lands Ordinances ; on the east by the new Gansabhawa road declared to be the property of the Crown under the Waste Lands Ordinance ; on the south and west by the village limit of Bambaragama ; and on the west by the village limit of Helakitallella.



Surveyor-General's Office,  
Colombo, November 25, 1919.

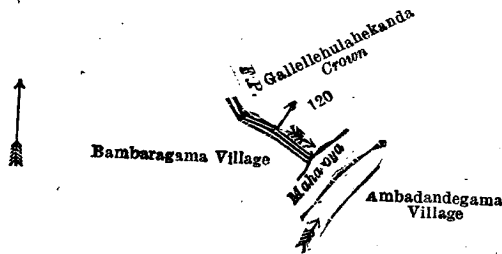
Scale of 4 Chains to an Inch.

H. P. HARRISON,  
for Surveyor-General.

XVII.—Block survey preliminary plan 280.

Lot.	Name of Land.	Extent, A. R. P.
120	Mala-ara (dry stream)	0 0 2

and bounded as follows : on the north by Gallehulahekanda declared to be the property of the Crown under the Waste Lands Ordinances ; on the east by the Maha-oya (the village limit of Ambadandegama) ; on the south by the Maha-oya and the village limit of Bambaragama ; on the west by the village limit of Bambaragama.



Surveyor-General's Office,  
Colombo, November 25, 1919.

Scale of 4 Chains to an Inch.

H. P. HARRISON,  
for Surveyor-General.

M. T. ARCHIBALD,  
Special Officer.

January 12, 1920.

**Order under Section 2 of "The Waste Lands Ordinances of 1897, 1899, 1900, and 1903," declaring Land to be Crown Property.**

In the matter of the land commonly called and known as Mahayayelanda or Barawa, situate in the village of Panaluwa, in Meda pattu of Hewagam korale, in the Colombo District of the Western Province, and of "The Waste Lands Ordinances, of 1897, 1899, 1900, and 1903."

THE notice required by section 1 of "The Waste Lands Ordinances of 1897, 1899, 1900, and 1903," having been duly published in manner prescribed by that section in respect of the above-named land (*vide* Notice No. 7,402), and no claim having been made to the said land or to any interest therein within the period of three months from the date specified in the said notice, I, Arthur Pearson Boone, Assistant Government Agent, Colombo and Negombo Districts, under and by virtue of the powers vested in me in that behalf by section 2 of the said Ordinances, do hereby on this 20th day of March, 1920, order and declare that the said land, as more fully described herein below, situate in the village of Panaluwa, in Meda pattu of Hewagam korale, in the Colombo District of the Western Province, and shown as lot 1 in preliminary plan 16,927 and in the annexed diagram, and containing in extent 3 roods 38 perches, are the property of the Crown.

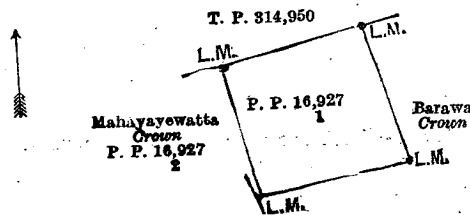
*Description of the Land referred to.*

The following lot situated in the village of Panaluwa, in Meda pattu of Hewagam korale, in the Colombo District of the Western Province, as described in the annexed diagram :—

Preliminary plan 16,927.

Lot.	Name of Land.	Extent, A. R. P.
1	Mahayayelanda or Barawa	0 3 38

and bounded as follows : on the north by land depicted in title plan 314,950 ; on the east and south by Barawa claimed by the Crown ; and on the west by Mahayayewatta claimed by the Crown (P. P. 16,927/2).



Surveyor-General's Office,  
Colombo, August 5, 1919.

Scale of 4 Chains to an Inch.

H. O. CLARK,  
for Surveyor-General.

A. P. BOONE,  
Assistant Government Agent.

March 20, 1920.

**Order under Section 2 of "The Waste Lands Ordinances of 1897, 1899, 1900, and 1903,"  
declaring Lands to be Crown Property.**

In the matter of the lands commonly called or known as Attanapolalanda and Attanapolalanda (reservation for cart track), situate in the village of Panaluwa, in Meda pattu of Hewagam korale, in the Colombo District of the Western Province, and of "The Waste Lands Ordinances of 1897, 1899, 1900, and 1903."

THE notice required by section 1 of "The Waste Lands Ordinances of 1897, 1899, 1900, and 1903," having been duly published in manner prescribed by that section in respect of the above-named lands (*vide* Notice No. 7,403), and no claim having been made to the said lands or to any interest therein within the period of three months from the date specified in the said notice, I, Arthur Pearson Boone, Assistant Government Agent, Colombo and Negombo Districts, under and by virtue of the powers vested in me in that behalf by section 2 of the said Ordinances, do hereby on this 20th day of March, 1920, order and declare that the said lands, as more fully described herein below, situate in the village of Panaluwa, in Meda pattu of Hewagam korale, in the Colombo District of the Western Province, and shown as lots 1, 3 and 4 in preliminary plan 16,511 and in the annexed diagram, and containing in extent 13 acres 1 rood 16 square perches, are the property of the Crown.

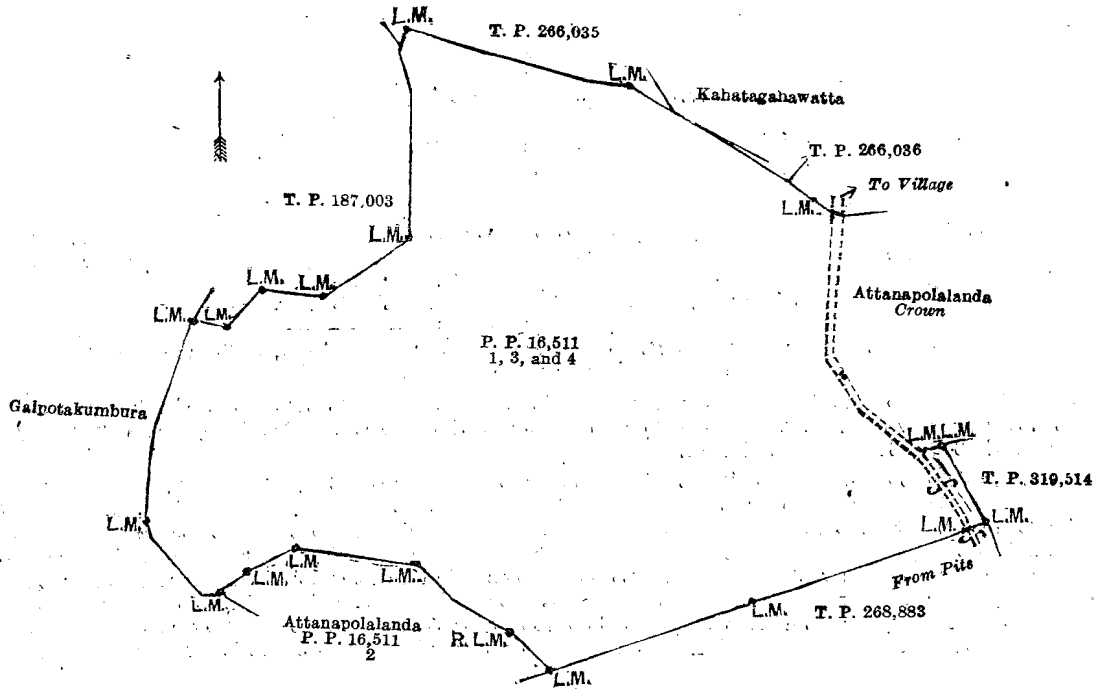
*Description of the Lands referred to.*

The following lots situated in the village of Panaluwa, in Meda pattuwa of Hewagam korale, in the Colombo District, of the Western Province, as described in the annexed diagram:—

Preliminary plan 16,511.

Lot.	Name of Land.	Extent, A. R. P.
1 ..	Attanapolalanda	13 0 22
3 ..	Do. (reservation for cart track)	0 0 14
4 ..	Do.	0 0 5 6
		13 1 16

and bounded as follows: on the north by land depicted in title plan 266,035, Kahatagahawatta claimed by Aberaham Jayasuriya, and land depicted in title plan 266,036; on the east by cart track from pits to village and land depicted in title plan 319,514; on the south by land depicted in title plan 268,883 and Attanapolalanda settled on D. C. D. Jayasuriya (P. P. 16,511/2); and on the west by Galpotakumbura claimed by J. Don Juanis and others.



Surveyor-General's Office,  
Colombo, May 2, 1919.

Scale of 4 Chams to an Inch.

C. H. VINCE,  
for Surveyor-General.

March 20, 1920.

A. P. BOONE,  
Assistant Government Agent.

**Order under Section 2 of "The Waste Lands Ordinances of 1897, 1899, 1900, and 1903,"  
declaring Land to be Crown Property.**

In the matter of the land commonly called or known as Attanapolalanda or Deniyayelanda (reservation for road and access to Crown land), situate in the village of Panaluwa, in Meda pattuwa of Hewagam korale, in the Colombo District of the Western Province, and of "The Waste Lands Ordinances of 1897, 1899, 1900, and 1903."

THE notice required by section 1 of "The Waste Lands Ordinances of 1897, 1899, 1900, and 1903," having been duly published in manner prescribed by that section in respect of the above-named land (*vide* Notice No. 7,387), and no claim having been made to the said land or to any interest therein within the period of three months from the date specified in the said notice, I, Arthur Pearson Boone, Assistant Government Agent for the Colombo and Negombo Districts, under and by virtue of the powers vested in me in that behalf by section 2 of the said Ordinances, do hereby on this 28th day of February, 1920, order and declare that the said land, as more fully described herein below, situate in the village of Panaluwa, in Meda pattuwa of Hewagam korale, in the Colombo District of the Western Province, and shown as lot 2 in preliminary plan 16,992 and in the annexed diagram, and containing in extent 25 perches, is the property of the Crown.

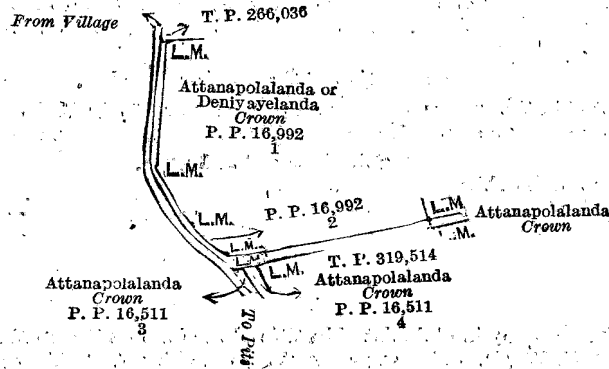


*Description of the Land referred to.*

The following lot situated in the village of Panaluwa, in Meda pattuwa of Hewagam korale, in the Colombo District of the Western Province, as described in the annexed diagram :—

Lot.	Name of Land.	Preliminary plan 16,992.	Extent, A. R. P.
2	Attanapolalanda or Deniyayelanda (reservation for road and access to Crown land)		0 0 25

and bounded as follows : on the north by land depicted in title plan 266,036, Attanapolalanda or Deniyayelanda claimed by the Crown (P. P. 16,992/1) ; on the north-east by Attanapolalanda claimed by the Crown ; on the south by land depicted in title plan 319,514, Attanapolalanda claimed by the Crown (P. P. 16,511/4), and Attanapolalanda claimed by the Crown (P. P. 16,511/3) ; and on the west by a road from village to pits.



Surveyor-General's Office,  
Colombo, July 31, 1919.

Scale of 4 Chains to an Inch.

H. O. CLARK,  
for Surveyor-General.

February 28, 1920.

A. P. BOONE,  
Assistant Government Agent.

**Order under Section 2 of "The Waste Lands Ordinances of 1897, 1899, 1900, and 1903," declaring Land to be Crown Property.**

In the matter of the land commonly called or known as (rock), situate in the village of Maduluwawa, in Meda pattu of Hewagam korale, in the Colombo District of the Western Province, and of "The Waste Lands Ordinances of 1897, 1899, 1900, and 1903."

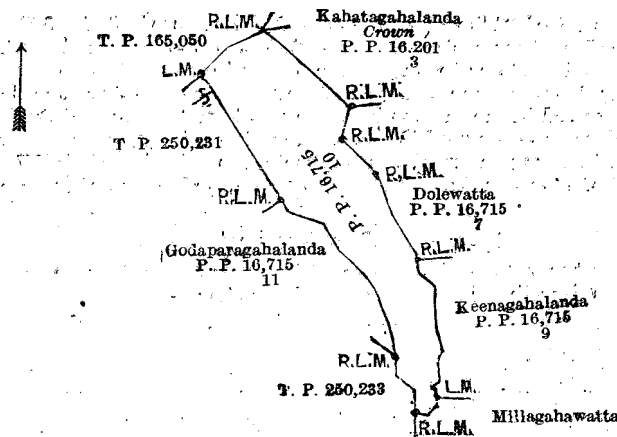
THE notice required by section 1 of "The Waste Lands Ordinances of 1897, 1899, 1900, and 1903," having been duly published in manner prescribed by that section in respect of the above-named land (*vide* Notice No. 7,405), and no claim having been made to the said land or to any interest therein within the period of three months from the date specified in the said notice, I, Arthur Pearson Boone, Assistant Government Agent, Colombo and Negombo Districts, under and by virtue of the powers vested in me in that behalf by section 2 of the said Ordinances, do hereby on this 20th day of March, 1920, order and declare that the said land, as more fully described herein below, situate in the village of Maduluwawa, in Meda pattu of Hewagam korale, in the Colombo District of the Western Province, and shown as lot 10 in preliminary plan 16,715 and in the annexed diagram, and containing in extent 1 acre 1 rood and 11 perches, is the property of the Crown.

*Description of the Land referred to.*

The following lot situated in the village of Maduluwawa, in Meda pattuwa of Hewagam korale, in the Colombo District of the Western Province, as described in the annexed diagram :—

Lot.	Name of Land.	Preliminary plan 16,715.	Extent, A. R. P.
10	(Rock)		1 1 11

and bounded as follows : on the north-east by Kabatagahalanda claimed by the Crown (P. P. 16,201/3), Dolewatta settled on Patirage Odenis (P. P. 16,715/7), Keenagahalanda sold to Patirage Don Charles, Police Vidane of Kurugala (P. P. 16,715/9), and Millagahawatta claimed by P. Juan Appu and others ; on the south-west by land depicted in title plan 250,233, Godaparagahalanda sold to Don Cornelis Welikala, Police Vidane of Maduluwawa (P. P. 16,715/11), and land depicted in title plan 250,231 ; and on the north-west by land depicted in title plan 165,050.



Surveyor-General's Office,  
Colombo, June 11, 1919.

Scale of 4 Chains to an Inch.

C. H. VINCE,  
for Surveyor-General.

March 20, 1920.

A. P. BOONE,  
Assistant Government Agent.

**Order under Section 2 of "The Waste Lands Ordinances of 1897, 1899, 1900, and 1903,"  
declaring Lands to be Crown Property.**

In the matter of the lands commonly called or known as Kurunduwatta, situate in the village of Alutgama Weediawatta, in Meda pattuwa of Siyane korale west, in the Colombo District of the Western Province, and of "The Waste Lands Ordinances of 1897, 1899, 1900, and 1903."

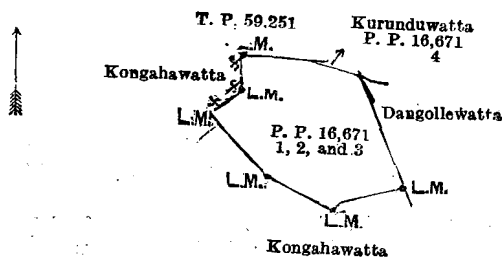
THE notice required by section 1 of "The Waste Lands Ordinances of 1897, 1899, 1900, and 1903," having been duly published in manner prescribed by that section in respect of the above-named lands (*vide* Notice No. 7,454), and no claim having been made to the said lands or to any interest therein within the period of three months from the date specified in the said notice, I, Arthur Pearson Boone, Assistant Government Agent, Colombo and Negombo Districts, under and by virtue of the powers vested in me in that behalf by section 2 of the said Ordinances, do hereby on this 24th day of March, 1920, order and declare that the said lands, as more fully described herein below, situate in the village of Alutgama Weediawatta, in Meda pattuwa of Siyane korale west, in the Colombo District of the Western Province, and shown as lots 1, 2, and 3 in preliminary plan 16,671 and in the annexed diagram, and containing in extent 3 roods and 9 perches, are the property of the Crown.

*Description of the Lands referred to.*

The following lots situated in the village of Alutgama Weediawatta, in Meda pattuwa of Siyane korale west, in the Colombo District of the Western Province, as described in the annexed diagram:—

Lot.	Name of Land.	Preliminary plan 16,671.	Extent, A. R. P.
1	Kurunduwatta	.. .. .	0 0 3
2	Do.	.. .. .	0 0 2
3	Do.	.. .. .	0 3 4
			0 3 9

and bounded as follows: on the north by land depicted in title plan No. 59,251; on the north-east by Kurunduwatta, land unclaimed by the Crown (P. P. 16,671/4), and Dangollewatta claimed by F. P. Abeygoonaratna; on the south and south-west by Kongahawatta claimed by F. P. Abeygoonaratna; and on the west by Kongahawatta claimed by Richard Silva.



Surveyor-General's Office,  
Colombo, June 9, 1919.

Scale of 4 Chains to an Inch.

C. H. VINCE,  
for Surveyor-General.

March 24, 1920.

A. P. BOONE,  
Assistant Government Agent.

**Order under Section 2 of "The Waste Lands Ordinances of 1897, 1899, 1900, and 1903,"  
declaring Lands to be Crown Property.**

In the matter of the lands commonly called or known as Udadeniyelanda *alias* Gulanelanda and Kahatagahalanda (reservation for Diyamala-dola), situate in the village of Welikanna, in Udugaha pattuwa of Hewagam korale, in the Colombo District of the Western Province, and of "The Waste Lands Ordinances of 1897, 1899, 1900, and 1903."

THE notice required by section 1 of "The Waste Lands Ordinances of 1897, 1899, 1900, and 1903," having been duly published in manner prescribed by that section in respect of the above-named lands (*vide* Notice No. 7,398), and no claim having been made to the said lands or to any interest therein within the period of three months from the date specified in the said notice, I, Arthur Pearson Boone, Assistant Government Agent for the Colombo and Negombo Districts, under and by virtue of the powers vested in me in that behalf by section 2 of the said Ordinances, do hereby on this 19th day of March, 1920, order and declare that the said lands, as more fully described herein below, situate in the village of Welikanna, in Udugaha pattuwa of Hewagam korale, in the Colombo District of the Western Province, and shown as lots 1 and 3 in preliminary plan 16,614 and in the annexed diagram, and containing in extent 2 acres and 11 perches, are the property of the Crown.

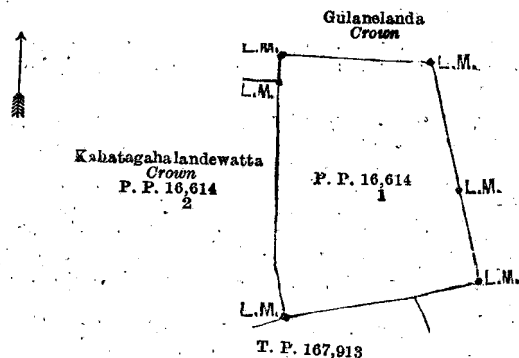
*Description of the Lands referred to.*

The following lots situated in the village of Welikanna, in Udugaha pattuwa of Hewagam korale, in the Colombo District of the Western Province, as described in the annexed diagrams:—

I.—Preliminary plan 16,614.

Lot.	Name of Land.	Extent, A. R. P.
1	Udadeniyelanda <i>alias</i> Gulanelanda	2 0 9

and bounded as follows: on the north and east by Gulanelanda claimed by the Crown; on the south by Gulanelanda claimed by the Crown and land depicted in title plan 167,913; and on the west by Kahatagahalandewatta claimed by the Crown (P. P. 16,614/2), and Gulanelanda claimed by the Crown.



Surveyor-General's Office,  
Colombo, March 22, 1919.

Scale of 4 Chains to an Inch.

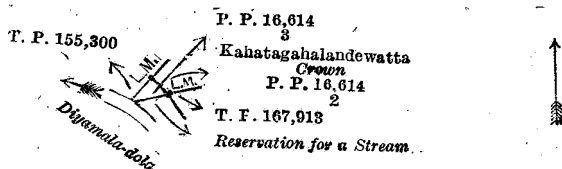
C. H. VINCE,  
for Surveyor-General.

II.—Preliminary plan 16,614

Lot.	Name of Land.
3	Kahatagahalanda (reservation for Diyamala-dola)

Extent, A. R. P.  
0 0 2

and bounded as follows: on the north-east by Kahatagahalandewatta claimed by the Crown (P. P. 16,614/2); on the east by land depicted in title plan 167,913; on the south-east by reservation for a stream; on the south-west by Diyamala-dola; and on the north-west by land depicted in title plan 155,300.



Surveyor-General's Office,  
Colombo, March 22, 1919.

Scale of 4 Chains to an Inch.

C. H. VINCE,  
for Surveyor-General.

March 19, 1920.

A. P. BOONE,  
Assistant Government Agent.

Order under Section 2 of "The Waste Lands Ordinances of 1897, 1899, 1900, and 1903,"  
declaring Land to be Crown Property.

In the matter of the land commonly called or known as Nawalewatta, situate in the village of Welikadamulla, in Udugaha pattuwa of Siyane korale east, in the Colombo District of the Western Province, and of "The Waste Lands Ordinances of 1897, 1899, 1900, and 1903."

THE notice required by section 1 of "The Waste Lands Ordinances of 1897, 1899, 1900, and 1903," having been duly published in manner prescribed by that section in respect of the above-named land (*vide* Notice No. 7,455), and no claim having been made to the said land or to any interest therein within the period of three months from the date specified in the said notice, I, Arthur Pearson Boone, Assistant Government Agent, Colombo and Negombo Districts, under and by virtue of the powers vested in me in that behalf by section 2 of the said Ordinances, do hereby on this 23rd day of March, 1920, order and declare that the said land, as more fully described herein below, situate in the village of Welikadamulla, in Udugaha pattuwa of Siyane korale east, in the Colombo District of the Western Province, and shown as lot 2 in preliminary plan 16,955 and in the annexed diagram, and containing in extent 19 perches, is the property of the Crown.

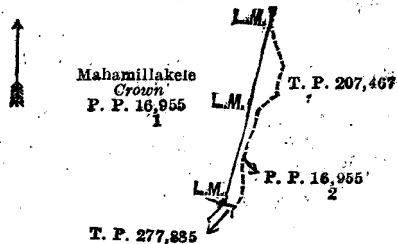
Description of the Land referred to.

The following lot situated in the village of Welikadamulla, in Udugaha pattuwa of Siyane korale east, in the Colombo District of the Western Province, as described in the annexed diagram:—

Preliminary plan 16,955.

Lot.	Name of Land.	Extent, A. R. P.
2	Nawalewatta	0 0 19

and bounded as follows: on the east by land depicted in title plan No. 207,467; on the south by land depicted in title plan No. 277,885; and on the west by Mahamillakele claimed by the Crown (P. P. 16,955/1).



Surveyor-General's Office,  
Colombo, July 3, 1919.

Scale of 4 Chains to an Inch.

C. H. VINCE,  
for Surveyor-General.

March 23, 1920.

A. P. BOONE,  
Assistant Government Agent.

**Order under Section 2 of "The Waste Lands Ordinances of 1897, 1899, 1900, and 1903,"  
declaring Land to be Crown Property.**

In the matter of the land commonly called or known as (Assessment No. 98), situate in the village of Koralawella, within the Local Board limits of Moratuwa, in the Colombo District of the Western Province, and of "The Waste Lands Ordinances of 1897, 1899, 1900, and 1903."

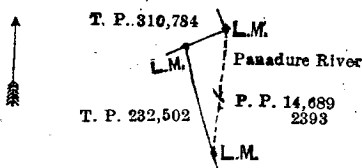
THE notice required by section 1 of "The Waste Lands Ordinances of 1897, 1899, 1900, and 1903," having been duly published in manner prescribed by that section in respect of the above-named land (*vide* Notice No. 7,456), and no claim having been made to the said land or to any interest therein within the period of three months from the date specified in the said notice, I, Arthur Pearson Boone, Assistant Government Agent, Colombo and Negombo Districts, under and by virtue of the powers vested in me in that behalf by section 2 of the said Ordinances, do hereby on this 23rd day of March, 1920, order and declare that the said land, as more fully described herein below, situate in the village of Koralawella, within the Local Board limits of Moratuwa, in the Colombo District of the Western Province, and shown as lot 2,393 in preliminary plan 14,689 and in the annexed diagram, and containing in extent 4.50 perches, is the property of the Crown.

*Description of the Land referred to.*

The following lot situated in the village of Koralawella, within the Local Board limits of Moratuwa, in the Colombo District of the Western Province, as described in the annexed diagram :—

Lot.	Name of Land.	Preliminary plan 14,689.	Extent, A. R. P.
2393	Assessment No. 98		0 0 4.50

and bounded as follows : on the east by the Panadure river ; on the south-west by land depicted in title plan No. 232,502 ; and on the north-west by land depicted in title plan No. 310,784.



Surveyor-General's Office,  
Colombo, May 8, 1919.

Scale of 2 Chxins to an Inch.

C. H. VINCE,  
for Surveyor-General.

March 23, 1920.

A. P. BOONE,  
Assistant Government Agent.

**Order under Section 2 of "The Waste Lands Ordinances of 1897, 1899, 1900, and 1903,"  
declaring Land to be Crown Property.**

In the matter of the land commonly called or known as Delgahalande Madapolahena *alias* Udakotuwehena (reservation for footpath), situate in the village of Atupatdeniya, in Udugaha pattuwa of Hapitigam korale in, the Negombo District of the Western Province, and of "The Waste Lands Ordinances of 1897, 1899, 1900, and 1903."

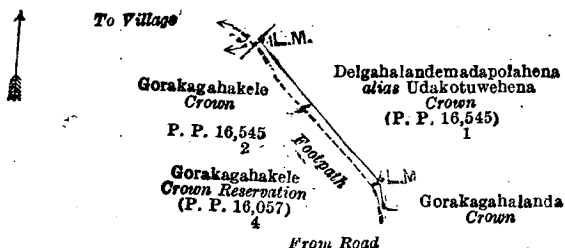
THE notice required by section 1 of "The Waste Lands Ordinances of 1897, 1899, 1900, and 1903," having been duly published in manner prescribed by that section in respect of the above-named land (*vide* Notice No. 7,241), and no claim having been made to the said land or to any interest therein within the period of three months from the date specified in the said notice, I, Arthur Pearson Boone, Assistant Government Agent, Colombo and Negombo Districts, under and by virtue of the powers vested in me in that behalf by section 2 of the said Ordinances, do hereby on this 25th day of February, 1920, order and declare that the said land, as more fully described herein below, situate in the village of Atupatdeniya, in Udugaha pattu of Hapitigam korale, in the Negombo District of the Western Province, and shown as lot 2 in preliminary plan 16,545 and in the annexed diagram, and containing in extent 14 perches, is the property of the Crown.

*Description of the Land referred to.*

The following lot situated in the village of Atupatdeniya, in Udugaha pattuwa of Hapitigam korale, in the Negombo District of the Western Province, as described in the annexed diagram :—

Lot.	Name of Land.	Preliminary plan 16,545.	Extent, A. R. P.
2	Delgahalande Madapolahena <i>alias</i> Udakotuwehena (reservation for the footpath)		0 0 14

and bounded as follows : on the north-east by Delgahalande Madapolahena *alias* Udakotuwehena claimed by the Crown (P. P. 16,545/1); on the south-east by Gorakagahalanda claimed by the Crown ; on the south-west by a footpath ; and on the north-west by Gorakagahakele claimed by the Crown.



Surveyor-General's Office,  
Colombo, February 19, 1920.

Scale of 4 Chains to an Inch.

G. K. THORNHILL,  
for Surveyor-General.

February 25, 1920.

A. P. BOONE,  
Assistant Government Agent.

**Order under Section 2 of "The Waste Lands Ordinances of 1897, 1899, 1900, and 1903,"  
declaring Lands to be Crown Property.**

In the matter of the lands commonly called or known as Kiriwanakanda (reservation for Public Works Department cooly line and overseer's quarters), and Kiriwanakanda, situate in the village of Pirisyala, in Udugaha pattuwa of Hapitigam korale, in the Negombo District of the Western Province, and of "The Waste Lands Ordinances of 1897, 1899, 1900, and 1903."

THE notice required by section 1 of "The Waste Lands Ordinances of 1897, 1899, 1900, and 1903," having been duly published in manner prescribed by that section in respect of the above-named lands (*vide* Notice No. 7,393), and no claim having been made to the said lands or to any interest therein within the period of three months from the date specified in the said notice, I, Arthur Pearson Boone, Assistant Government Agent, Colombo and Negombo Districts, under and by virtue of the powers vested in me in that behalf by section 2 of the said Ordinances, do hereby on this 19th day of March, 1920, order and declare that the said lands, as more fully described herein below, situate in the village of Pirisyala, in Udugaha pattuwa of Hapitigam korale, in the Negombo District of the Western Province, and shown as lots 1 and 2 in preliminary plan 17,022, and in the annexed diagram, and containing in extent 1 acre 1 rood 32 perches, are the property of the Crown.

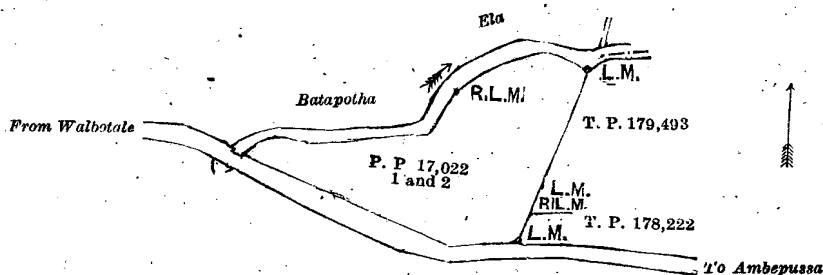
*Description of the Lands referred to.*

The following lots situated in the village of Pirisyala, in Udugaha pattuwa of Hapitigam korale, in the Negombo District of the Western Province, as described in the annexed diagram :—

Preliminary plan 17,022.

Lot.	Name of Land.	Extent, A. R. P.
1	Kiriwanakanda (reservation for Public Works Department cooly line and overseer's quarters)	1 0 0
2	Kiriwanakanda	0 1 32
		1 1 32

and bounded as follows : on the north by Batapotha-ela ; on the east by lands depicted in title plans Nos. 179,493 and 178,222 ; and on the south and south-west by a road from Walbotale to Ambepussa.



Surveyor-General's Office,  
Colombo, September 24, 1919.

*Scale of 4 Chains to an Inch.*

G. K. THORNHILL,  
for Surveyor-General.

March 19, 1920.

A. P. BOONE,  
Assistant Government Agent.

**Order under Section 2 of "The Waste Lands Ordinances of 1897, 1899, 1900, and 1903,"  
declaring Land to be Crown Property.**

In the matter of the land commonly called or known as Kotakanda, situate in the village of Hiriwala, in Yatigaha pattuwa of Hapitigam korale, in the Negombo District of the Western Province, and of "The Waste Lands Ordinances of 1897, 1899, 1900, and 1903."

THE notice required by section 1 of "The Waste Lands Ordinances of 1897, 1899, 1900, and 1903," having been duly published in manner prescribed by that section in respect of the above-named land (*vide* Notice No. 7,458), and no claim having been made to the said land or to any interest therein within the period of three months from the date specified in the said notice, I, Arthur Pearson Boone, Assistant Government Agent, Colombo and Negombo Districts, under and by virtue of the powers vested in me in that behalf by section 2 of the said Ordinances, do hereby on this 23rd day of March, 1920, order and declare that the said land, as more fully described herein below, situate in the village of Hiriwala, in Yatigaha pattuwa of Hapitigam korale, in the Negombo District of the Western Province, and shown as lot 6 in preliminary plan 16,737 and in the annexed diagram, and containing in extent 1 acre 2 roods 27 perches, is the property of the Crown.

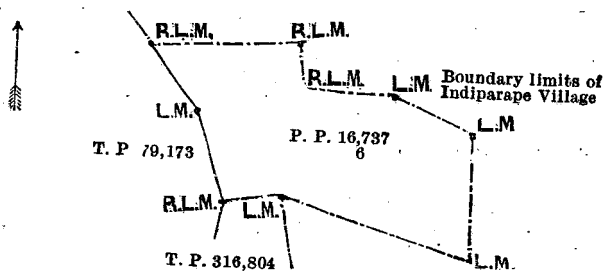
*Description of the Land referred to.*

The following lot situated in the village of Hiriwala, in Yatigaha pattuwa of Hapitigam korale, in the Negombo District of the Western Province, as described in the annexed diagram :—

Preliminary plan 16,737.

Lot.	Name of Land.	Extent, A. R. P.
6	Kotakanda	1 2 27

and bounded as follows : on the north and east by boundary limits of Indiparape village ; on the south by the boundary limits of Indiparape village and land depicted in title plan No. 316,804 ; and on the south-west by land depicted in title plan No. 79,173.



Surveyor-General's Office,  
Colombo, July 10, 1919.

Scale of 4 Chains to an Inch.

H. O. CLARK,  
for Surveyor-General.

March 23, 1920.

A. P. BOONE,  
Assistant Government Agent.

**Order under Section 2 of "The Waste Lands Ordinances of 1897, 1899, 1900, and 1903,"  
declaring Lands to be Crown Property.**

In the matter of the lands commonly called or known as Kotakanda, situate in the village of Kaleliya Pallewala, in Yatigaha pattuwa of Hapitigam korale, in the Negombo District of the Western Province, and of "The Waste Lands Ordinances of 1897, 1899, 1900, and 1903."

THE notice required by section 1 of "The Waste Lands Ordinances of 1897, 1899, 1900, and 1903," having been duly published in manner prescribed by that section in respect of the above-named lands (*vide* Notice No. 7,388), and no claim having been made to the said lands or to any interest therein within the period of three months from the date specified in the said notice, I, Arthur Pearson Boone, Assistant Government Agent, Colombo and Negombo Districts, under and by virtue of the powers vested in me in that behalf by section 2 of the said Ordinances, do hereby on this 3rd day of March, 1920, order and declare that the said lands, as more fully described herein below, situate in the village of Kaleliya Pallewala, in Yatigaha pattuwa of Hapitigam korale, in the Negombo District of the Western Province, and shown as lots 1, 4, 6, 7, 10, and 11 in preliminary plan 16,738 and in the annexed diagram, and containing in extent 5 acres and 9 perches, are the property of the Crown.

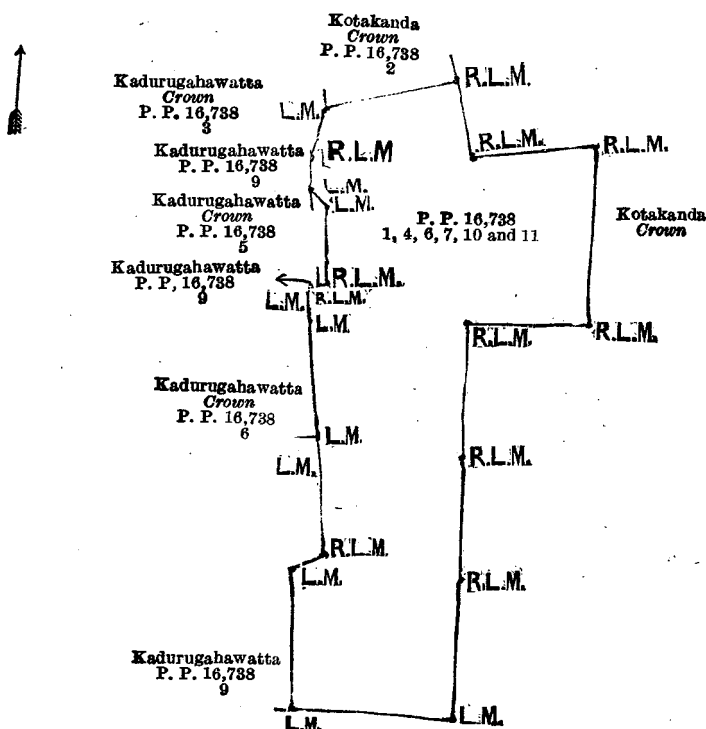
*Description of the Lands referred to.*

The following lots situated in the village of Kaleliya Pallewala, in Yatigaha pattuwa of Hapitigam korale, in the Negombo District, of the Western Province, as described in the annexed diagram :—

Preliminary plan 16,738.

Lot.	Name of Land.	Extent, A. R. P.	Lot.	Name of Land.	Extent, A. R. P.
1 ..	Kotakanda ..	.. 0 1 27	10 ..	Kotakanda ..	.. 0 2 32
4 ..	Do. ..	.. 1 0 2	11 ..	Do. ..	.. 1 0 0
6 ..	Do. ..	.. 0 3 34			
7 ..	Do. ..	.. 0 3 34			
					5 0 9

and bounded as follows : on the north by Kotakanda claimed by the Crown (P. P. 16,738/2); on the east and south by Kotakanda claimed by the Crown ; and on the west by Kadurugahawatta, land unclaimed by the Crown (P. P. 16,738/9), Kadurugahawatta claimed by the Crown (P. P. 16,738/8), Kadurugahawatta, land unclaimed by the Crown (P. P. 16,738/9), Kadurugahawatta claimed by the Crown (P.P. 16,738/5), Kadurugahawatta, land unclaimed by the Crown (P.P. 16,738/9), and Kadurugahawatta claimed by the Crown (P. P. 16,738/3).



Surveyor-General's Office,  
Colombo, June 13, 1919.

Scale of 4 Chains to an Inch.

C. H. VINCE,  
for Surveyor-General.

March 3, 1920.

A. P. BOONE,  
Assistant Government Agent.

**Order under Section 2 of "The Waste Lands Ordinances of 1897, 1899, 1900, and 1903,"  
declaring Lands to be Crown Property.**

In the matter of the lands commonly called or known as Kotakanda, situate in the village of Indiparape, in Yatigaha pattuwa of Hapitigam korale, in the Negombo District of the Western Province, and of "The Waste Lands Ordinances of 1897, 1899, 1900, and 1903."

THE notice required by section 1 of "The Waste Lands Ordinances of 1897, 1899, 1900, and 1903," having been duly published in manner prescribed by that section in respect of the above-named lands (*vide* Notice No. 7,457), and no claim having been made to the said lands or to any interest therein within the period of three months from the date specified in the said notice, I, Arthur Pearson Boone, Assistant Government Agent, Colombo and Negombo Districts, under and by virtue of the powers vested in me in that behalf by section 2 of the said Ordinances, do hereby on this 24th day of March, 1920, order and declare that the said lands, as more fully described herein below, situate in the village of Indiparape, in Yatigaha pattuwa of Hapitigam korale, in the Negombo District of the Western Province, and shown as lots 1, 3, 7, 8, 9, 10, and 11 in preliminary plan 16,737 and in the annexed diagram, and containing in extent 7 acres and 24 perches, are the property of the Crown.

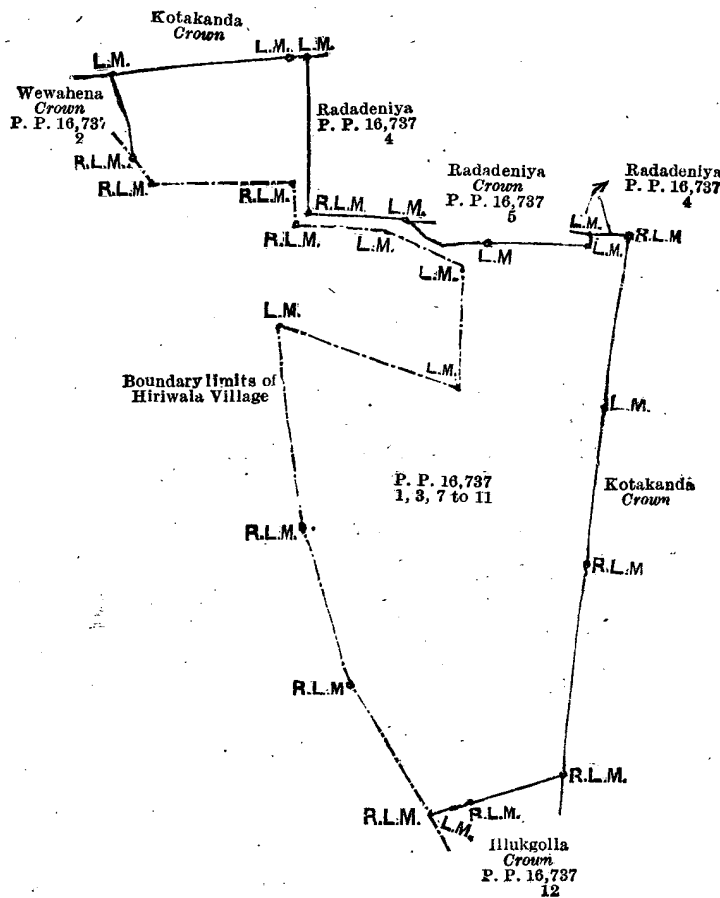
*Description of the Lands referred to.*

The following lots situated in the village of Indiparape, in Yatigaha pattuwa of Hapitigam korale, in the Negombo District of the Western Province, as described in the annexed diagram :—

Preliminary plan 16,737.

Lot.	Name of Land.	Extent, A. R. P.	Lot.	Name of Land.	Extent, A. R. P.
1 ..	Kotakanda	.. 0 3 23	10 ..	Kotakanda	.. 1 1 2
3 ..	Do. (reservation for a path)	.. 0 1 39	11 ..	Do.	.. 1 0 20
7 ..	Do.	.. 1 0 3			
8 ..	Do.	.. 1 1 23			7 0 24
9 ..	Do.	.. 0 3 34			

and bounded as follows : on the north by Kotakanda claimed by the Crown, Radadeniya, land unclaimed by the Crown (P. P. 16,737/4), Radadeniya claimed by the Crown (P. P. 16,737/5), Radadeniya, land unclaimed by the Crown (P. P. 16,737/4), and Kotakanda claimed by the Crown ; on the east by Kotakanda claimed by the Crown ; on the south-east by Illukgolla claimed by the Crown (P. P. 16,737/12) ; and on the west by the boundary limits of Hiriwala village and Wewahena claimed by the Crown (P. P. 16,737/2).



Surveyor-General's Office,  
Colombo, July 10, 1919.

Scale of 4 Chains to an Inch.

H. O. CLARK,  
for Surveyor-General.

March 24, 1920.

A. P. BOONE,  
Assistant Government Agent.

**Order under Section 2 of "The Waste Lands Ordinances of 1897, 1899, 1900, and 1903,"  
declaring Lands to be Crown Property.**

In the matter of the lands commonly called or known as Moragalkanda, situate in the village of Karawilakumbura, in Yatigaha pattuwa of Hapitigam korale, in the Negombo District of the Western Province, and of "The Waste Lands Ordinances of 1897, 1899, 1900, and 1903."

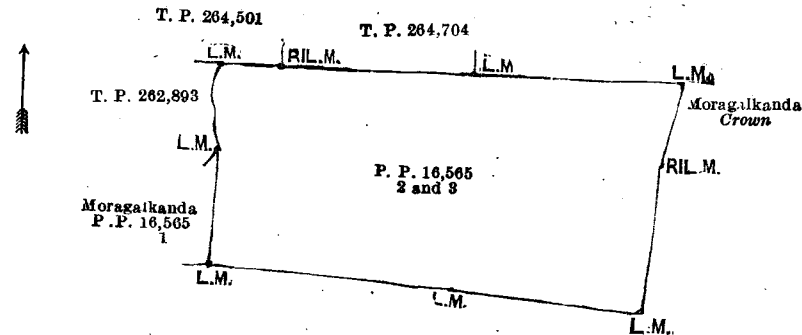
THE notice required by section 1 of "The Waste Lands Ordinances of 1897, 1899, 1900, and 1903," having been duly published in manner prescribed by that section in respect of the above-named lands (*vide* Notice No. 7,392), and no claim having been made to the said lands or to any interest therein within the period of three months from the date specified in the said notice, I, Arthur Pearson Boone, Assistant Government Agent, Colombo and Negombo Districts, under and by virtue of the powers vested in me in that behalf by section 2 of the said Ordinances, do hereby on this 19th day of March, 1920, order and declare that the said lands, as more fully described herein below, situate in the village of Karawilakumbura, in Yatigaha pattuwa of Hapitigam korale, in the Negombo District of the Western Province, and shown as lots 2 and 3 in preliminary plan 16,565 and in the annexed diagram, and containing in extent 4 acres 1 rood and 8 perches, are the property of the Crown.

*Description of the Lands referred to.*

The following lots situated in the village of Karawilakumbura, in Yatigaha pattuwa of Hapitigam korale, in the Negombo District of the Western Province, as described in the annexed diagram :—

Lot.	Name of Land.	Extent, A. R. P.
2	Moragalkanda	2 0 33
3	Do.	2 0 15
		4 1 8

and bounded as follows : on the north by lands depicted in title plans 264,501 and 264,704 and Moragalkanda claimed by the Crown ; on the east and south by Moragalkanda claimed by the Crown ; and on the west by Moragalkanda sold to William Sinno of Nawana (P. P. 16,565/1) and land depicted in title plan 262,893.



Surveyor-General's Office,  
Colombo, March 28, 1919.

*Scale of 4 Chains to an Inch.*

C. H. VINCE,  
for Surveyor-General.

March 19, 1920.

A. P. BOONE,  
Assistant Government Agent.

**Order under Section 4, Sub-section (1), of "The Waste Lands Ordinances of 1897, 1899, 1900, and 1903,"  
declaring Land to be Crown Property.**

In the matter of the land commonly called or known as Delgahalande Madapolahena *alias* Udakotuwehena, situate in the village of Atupatdeniya, in Udugaha pattuwa of Hapitigam korale, in the Negombo District of the Western Province, and of "The Waste Lands Ordinances of 1897, 1899, 1900, and 1903."

WHEREAS in pursuance of section 1 of the said Ordinances it was duly notified on the 23rd day of May, 1919, that if no claim to the land commonly called or known as Delgahalande Madapolahena *alias* Udakotuwehena, situate in the village of Atupatdeniya, in Udugaha pattuwa of Hapitigam korale, in the Negombo District of the Western Province, containing in extent 3 acres and 9 perches, and shown as lot 1 in preliminary plan 16,545, as described in the annexed diagram, was made to the Assistant Government Agent, Colombo and Negombo Districts, within the period of three months from the date specified in such notice, such land would be declared the property of the Crown, and dealt with on account of the Crown (Notice No. 7,241) :

And whereas Medamullerallage Punchi Appuhamy and Jayakodi Aratchige Hendrick, both of Atupatdeniya, made claim thereto, and whereas the said claimants have withdrawn their claims to the said lot, I, Arthur Pearson Boone, Assistant Government Agent, Colombo and Negombo Districts, under and by virtue of the powers vested in me in that behalf by section 4 of the said Ordinances, do hereby on this 25th day of February, 1920, order and declare, under section 4, sub-section (1), of the said Ordinances, that the said land, as more fully described herein below, is the property of the Crown.

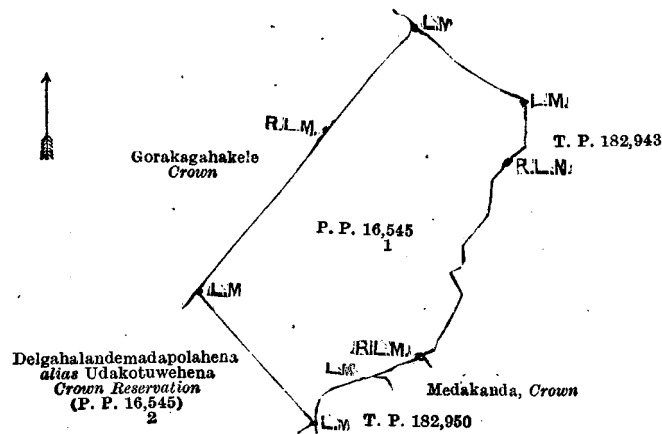
*Description of the Land referred to.*

The following lot situated in the village of Atupatdeniya, in Udugaha pattuwa of Hapitigam korale, in the Negombo District of the Western Province, as described in the annexed diagram :—

Lot.	Name of Land.	Extent, A. R. P.
1	Delgahalande Madapolahena <i>alias</i> Udakotuwehena	3 0 9

and bounded as follows : on the north-east by land depicted in title plan No. 182,943 ; on the south-east by land depicted in title plan No. 182,943, Medakanda claimed by the Crown and land depicted in title plan No. 182,950 ; on the south-west by Delgahalande Madapolahena *alias* Udakotuwehena Crown reservation (P. P. 16,545/2) ; and on the north-west by Gorakagahakele claimed by the Crown.





Surveyor-General's Office,  
Colombo, February 19, 1920.

Scale of 4 Chains to an Inch.

G. K. THORNHILL,  
for Surveyor-General.

February 25, 1920.

A. P. BOONE,  
Assistant Government Agent.

## LAND SALES IN THE WESTERN PROVINCE.

No. 3,292, W. P.—The Assistant Government Agent, Kalutara, will on Tuesday, August 10, 1920, at 10 A.M., at Badureliya Resthouse, put up to auction, for sale or settlement, or will otherwise dispose of, the under-mentioned portions of Crown land, in accordance with the regulations of Government regarding land sales. Twenty-nine allotments of land situated in the Pasdun korale east division of the Kalutara District of the Western Province.

Lot.	Name of Land.	Name of Applicant.	Description.	Extent. A. R. P.
	Preliminary plan 16,479. Village—Magura, Maha pattu south. Claimant—Crown.			
2	Weligodella ..	W. Brampy ..	Jungle ..	0 3 36
	Preliminary plan 16,359. Village—Magura, Maha pattu south. Claimant—Crown.			
2	Hunganviladeniyegoda ..	W. T. Wijetunga ..	Jungle ..	3 0 0
	Preliminary plan 15,848. Village—Kamburawala, Maha pattu south. Claimant—D. C. Kulasekera.			
6664	Galawilakele ..	— ..	Rubber ..	0 0 25
	Preliminary plan 16,882. Village—Kamburawala, Maha pattu south. Claimant—V. Pody Sinno.			
1	Kanattewatta ..	D. C. Kulasekera ..	Coconut ..	0 2 11
	Claimant—Crown.			
3	Mananedeniya ..	D. C. Kulasekera ..	Deniya ..	1 2 19
	Preliminary plan 16,975. Village—Lathpandura, Maha pattu north. Claimant—Crown.			
1	Halbendidolahena ..	C. de S. Gurusinha ..	Jungle ..	9 1 2
2	Pannimullamanana ..	E. Davith Sinno and another ..	Scrub ..	1 3 35
	Preliminary plan 16,807. Village—Midalana, Maha pattu north. Claimant—Crown.			
1	Millagasgodakele ..	P. Duwis Sinno ..	Low jungle ..	1 1 2
	Preliminary plan 16,761. Village—Lathpandura, Maha pattu north. Claimant—Crown.			
1	Delgahagodella ..	K. D. Jawis ..	Chena ..	1 0 11
2	Do. ..	— ..	do. ..	0 1 16
	Claimant—G. Awaneris Appu.			
3	Miriyagahamanana ..	— ..	Garden ..	0 1 33
	Preliminary plan 16,748. Village—Lathpandura, Maha pattu north. Claimant—Crown.			
1	Rukattanagahawatta ..	— ..	Rubber ..	0 1 14
3	Halbendidolahena ..	R. Pody Sinno ..	High jungle ..	2 0 0
4	Do. ..	— ..	do. ..	1 0 5
	Preliminary plan 16,361. Village—Kamburawala, Maha pattu south. Claimant—Crown.			
6	Galwilakele ..	B. D. Punchi Sinno ..	Jungle ..	4 1 5
	Preliminary plan 16,713. Village—Badureliya, Maha pattu south. Claimant—Crown.			
3	Atahaulhenepitakattiya ..	D. W. Kulasekera ..	Deniya ..	0 3 35
	Preliminary plan 16,712. Village—Kamburawala, Maha pattu south. Claimant—Crown.			
1	Girawkehena ..	P. Don Siman Appuhamy ..	Low jungle ..	1 0 4
	Preliminary plan 16,006. Village—Badureliya, Maha pattu south. Claimant—Crown.			
14	Dickhena ..	B. V. Fernando ..	Jungle ..	0 3 4
	Preliminary plan 16,469. Village—Hedigalla, Maha pattu south. Claimant—P. Eronis Appuhamy.			
1	Mahakumburegodadelgahawatta ..	— ..	Garden ..	0 1 8
2	Do. ..	— ..	do. ..	0 0 35
	Claimant—W. Davith Appuhamy.			
4	Mahakumburegodagalagawawatta ..	— ..	Garden ..	0 2 21
	Claimant—W. Jamis Appuhamy.			
5	Mahakumburegodapitakattiya ..	— ..	Garden ..	0 2 4

Claimant—W. Marthenis Appuhamy.

Lot.	Name of Land.	Name of Applicant.	Description.	Extent.	
				A. R. P.	
6	Mahakumburegodawatta	—	Garden	1	0 17
7	Mahakumburegodapitakattiya	—	do.	0	0 37
Claimant—S. Pabilis Sinno.					
8	Mahakumburegodapitakattiya	—	Garden	0	0 19
9	Do.	—	do.	0	0 17
Claimant—Crown.					
11	Mahakumburegodella	K. D. Velun Sinno	Low jungle	0	2 22
12	Do.	do.	do.	0	2 25
Claimant—W. James Appuhamy.					
13	Mahakumburegodella	—	Arecanut	0	1 27

Upset price per acre varies from Rs. 50 to Rs. 500. Further particulars can be obtained from the Assistant Government Agent, Kalutara, and plans of them from the Surveyor-General.

Colonial Secretary's Office,  
Colombo, June 23, 1920.

B. HORSBURGH,  
Acting Colonial Secretary.

## LAND SALES IN THE SOUTHERN PROVINCE.

No. 3,679, S. P.—The Government Agent, Southern Province, will on Thursday, August 12, 1920, at 1 P.M., at his office in Galle Kachcheri, put up to auction, for sale or settlement, or will otherwise dispose of, the under-mentioned portions of Crown land, in accordance with the regulations of Government regarding land sales. Twenty-one allotments of land situated in the Bentota-Walallawiti korale division of the Galle District of the Southern Province.

Preliminary plan 7,712. Village—Hipankanda. Claimant—Sendiyahakuru Mancho.

Lot.	Name of Land.	Name of Applicant.	Description.	Extent.		Upset price per acre, Rs.
				A. R. P.		
22118	Nagasgodellewatta	—	Garden	0	1 0	40
			Plantation	—	—	43

Preliminary plan 10,251. Village—Poddiwala. Claimant—P. Hewawasan Don Kirinelis, P. O. of Poddiwala.

1	Olagodakaratura	—	Garden	0	1 26	60
			Plantation	—	—	4.50

Preliminary plan 10,655. Village—Elpitiya. Claimant—V. Elbis Sinno.

13	Galkadullakumbura	—	Paddy field	0	0 5	80
----	-------------------	---	-------------	---	-----	----

Preliminary plan 10,897. Village—Hattaka. Claimant—Crown.

1	Puswelgodahena	Baddegama Radage Bemphy	Jungle	1	0 18	1,500*
---	----------------	-------------------------	--------	---	------	--------

Preliminary plan 11,194. Village—Uragaha. Claimant—Crown.

2	Patuwegodakele	K. D. A. Abeysundera of Walagedera	Chena	0	2 37	50
3	Do.	do.	do.	0	1 8	50

Claimant—O. K. Podisan Appoo.

6	Patuwegoda Udumullewatta	K. D. A. Abeysundera of Walagedera	Coconut garden	1	0 8	50
			Plantation	—	—	336.20

Preliminary plan 11,208. Village—Walinguruketiya. Claimant—Crown.

4	Kahingalkanda	H. H. Suwaneris of Meegaspitiya	Jungle	0	3 27	60
---	---------------	---------------------------------	--------	---	------	----

Preliminary plan 11,252. Village—Yatagala. Claimant—Crown.

1	Atambagahamanana	I. D. Dionisa of Yatagala	Patana	1	0 6	75
---	------------------	---------------------------	--------	---	-----	----

Preliminary plan 11,320. Village—Migaspitiya. Claimant—T. H. Soidu.

3	Annasigalahenakanda-addara-kattiya <i>alias</i> Kailathawatta	Suduhakuru Samarisa of Walinguruketiya	Garden	0	0 22	40
---	---	--	--------	---	------	----

Preliminary plan 11,413. Village—Pahalaomatta. Claimant—Crown.

1	Wirambugalakele	Uhanowituge John Sinno of Omatta	Jungle	2	0 7	52
			Plantation	—	—	4

Claimant—Patirage Podi Sinno.

2	Tekkagahawatta	Uhanowituge John Sinno of Omatta	Cleared land	0	0 37	50
			Plantation	—	—	1.50

Claimants—(1) G. Hendrick and (2) D. G. S. Babasinno.

3	Godellewatta	Uhanowituge John Sinno of Omatta	Garden	0	1 13	50
			Plantation	—	—	33.95

Claimant—Patirage Charles Appoo.

4	Patiragewattepitakattiya	Uhanowituge John Sinno of Omatta	Garden	0	1 4	50
			Plantation	—	—	40.40

5	Patiragewatteudakattiya	do.	do.	0	0 22	50
			Plantation	—	—	11.10

Claimants—(1) Patirage Appoo and (2) Patirage Baron Sinno.

6	Patiragewatteudakattiya	Uhanowituge John Sinno of Omatta	Garden	0	2 6	50
			Plantation	—	—	8.45

Claimant—Patirage Appoo.

7	Patiragewattamedakattiya	Uhanowituge John Sinno of Omatta	Garden	0	1 3	50
			Plantation	—	—	11.75

Preliminary plan 11,439. Village—Pitigala. Claimant—Mr. A. de Silva.

Lot.	Name of Land.	Name of Applicant.	Description.	Extent.		Upset price per acre, Rs.
				A.	R. P.	
1	Kurunduwatta	Mr. A. de Silva of Riverside Group, Pitigala	Tea and rubber Plantation	2	0 2	100 2,822·60
Claimant—Lokuge Davith de Silva of Ambalangoda.						
2	Kurunduwatta	Mr. A. de Silva of Riverside Group, Pitigala	Tea and rubber Plantation	0	3 16	100 1,337
Claimant—Crown.						
3	Kurunduwatta	Mr. A. de Silva of Riverside Group, Pitigala	Patana	0	1 24	100
Claimants—K. Andoris and others.						
4	Endawagurakumbura	Mr. A. de Silva of Riverside Group, Pitigala	Paddy field	0	0 8	100

\* With mining rights only.

Further information regarding these lands can be obtained from the Government Agent, Southern Province, and their plans from the Surveyor-General.

Colonial Secretary's Office,  
Colombo, June 22, 1920.B. HORSEBURGH,  
Acting Colonial Secretary.

No. 3,680, S. P.—The Government Agent, Southern Province, will on Tuesday, August 17, 1920, at 1 P.M., at his office in Galle Kacheheri, put up to auction, for sale or settlement, or will otherwise dispose of, the under-mentioned portions of Crown land, in accordance with the regulations of Government regarding land sales. Thirty-one allotments of land situated in the Wellaboda pattu division of the Galle District of the Southern Province.

Preliminary plan 11,347. Village—Hikkaduwa. Claimant—Crown.

Lot.	Name of Land.	Name of Applicant.	Description.	Extent.		Upset price per acre, Rs.
				A.	R. P.	
1	Arachchikanda-addara	Gonapinuwala Vitanage Davith Sinno of Hikkaduwa	Owita Plantation	0	1 18	200 1
2	Do.	do.	Owita (not for sale)	0	0 28	—*
Claimants—Heirs of Gonapinuwala Vitanage Dineshami.						
3	Arachchikanda-addara-paharalakebella	Gonapinuwala Vitanage Davith Sinno of Hikkaduwa	Garden Plantation	0	0 12	200 5
Preliminary plan 11,359. Village—Mandakanda. Claimant—Crown.						
1	Mananawatta-addarakele	N. L. A. Cassim of Galmangoda	High jungle	0	3 26	80
Claimant—N. L. A. Cassim of Galmangoda.						
2	Manana-addarawatta	N. L. A. Cassim of Galmangoda	Native garden Plantation	0	2 36	75 41
Claimant—Crown.						
3	Meekanda	N. L. A. Cassim of Galmangoda	High jungle	0	3 37	75
Preliminary plan 11,360. Village—Karandeniya. Claimants—Ilandaridewa Lyso and others.						
1	Yakkatuwamanana	Pettahakuru Seda of Karandeniya	Deniya	0	0 30	60
Village—Batapola. Claimant—Pettahakuru Seda of Karandeniya.						
2	Yakkatuwawatta	Pettahakuru Seda of Karandeniya	Contains rubber Plantation	0	0 12	60 10
Claimant—Crown.						
3	Yakkatuwawatta	Pettahakuru Seda of Karandeniya	Contains rubber (not for sale)	0	0 16	—*
4	Yakkatuwa	C. D. Z. Samarasekera of Randoombe	Scrub jungle	1	0 20	60
Preliminary plan 10,260. Village—Batapola. Claimant—Crown.						
74	Gulanegodakele	H. D. S. Jayawardena	Jungle	1	2 30	75
Preliminary plan 10,887. Village—Batapola. Claimant—Crown.						
1	Wattebedda	Wadumestri Koranelis Appu of Batapola	Jungle Plantation	1	0 3	100 6
Preliminary plan 10,917. Village—Yakkatuwa. Claimant—Pattiniyahakuru Arnolis.						
4	Gurukanda alias godella-addarawatta	Hewahakuru Bebiel	Garden Plantation	0	2 13	60 33
Claimant—Crown.						
5	Gurukanda	Hewahakuru Bebiel	Chena	0	1 37	60
Preliminary plan 10,993. Village—Talgahawatta. Claimant—Pattiniyahakuru Endoris of Karandeniya.						
5	Delgahawela-addaraihala-kumbura	Alagiyawadu John de Silva of Watu-gedara	Paddy	1	0 25	60
Claimant—Suduhakuru Sadisa of Mandakanda.						
18	Galagawawatta	Weerakonda Arachchige Siyadoris of Ambalangoda	Garden Plantation	0	1 13	60 60
Preliminary plan 10,999. Village—Kotawila. Claimant—Crown.						
1	Kotawilaudumulla	Hewahakuru Jagiris	Jungle	1	3 31	60
Preliminary plan 11,251. Village—Borakanda. Claimant—Ilandaridewa Mailo.						
1	Delgahawatta or Kosgahawatta	Ilandaridewa Dysi of Karandeniya	Garden Plantation	0	1 29	80 107

Lot.	Name of Land.	Name of Applicant.	Description.	Extent.		Upset price per acre, Rs.
				A.	R. P.	
Claimant—Ilandaridewa Odiris of Borakanda.						
2	Ambagahawatta	Ilandaridewa Dysi of Karadeniya	Garden	0	0 37	80
			Plantation		—	31
3	Wella-addarawatta	do.	Garden	0	0 16	80
			Plantation		—	15
4	Wella-addarawattalangkosgahawatta	do.	Garden	0	0 24	80
			Plantation		—	45
Preliminary plan 11,272. Village—Polgahawila. Claimant—Akuretiye Gamage Endiris of Polgahawila.						
1	Ihalagodawatta	Dammunige Adirian <i>alias</i> Bastian of Polgahawila	Garden	0	2 0	60
			Plantation		—	40
Claimant—Dammunige Omaris.						
2	Godawatta <i>alias</i> Galwaduwadolakanda	Dammunige Adirian <i>alias</i> Bastian of Polgahawila	Garden	0	2 0	60
			Plantation		—	62
Preliminary plan 11,278. Village—Batapola. Claimant—Crown.						
1	Kondagala <i>alias</i> Nama-haula	K. T. Karnolis de Silva Wijesiriwardene of Batapola	High jungle	1	3 30	85
Preliminary plan 11,326. Village—Batapola. Claimant—T. Isaac.						
2	Nalawewatta	Kirimadura Aron Mendis of Weragoda	Garden	0	0 10	70
			Plantation		—	9
Preliminary plan 11,440. Village—Kurundugahahetakma. Claimant—P. Babuwa.						
1	Ettnekanda or Leokandakanatta	P. Babuwa of Karadeniya	Garden	0	0 20	50
2	Do.	do.	Garden	0	0 28	50
			Plantation		—	8.50
Claimant—P. M. W. Wijesekera of Ambalangoda.						
3	Anganketiyawatta	P. Babuwa of Karadeniya	Garden	0	0 35	50
			Plantation		—	40
Claimant—Ilandaridewa Amadoris.						
4	Kahatagahawatta	P. Babuwa of Karadeniya	Garden	0	2 13	50
			Plantation		—	46.50
Claimant—Pattinihakuru Jayoris of Kurundugahahetakma.						
5	Godaparagahawatta	P. Babuwa of Karadeniya	Garden	0	3 9	50
			Plantation		—	17
Preliminary plan 11,441. Village—Karadeniya. Claimant—Crown.						
1	Kahatagahawatta <i>alias</i> Kajugahawattamanana	H. H. Samichocho of Yakkatuwa	Chena	0	2 31	50
Claimant—H. H. Samichocho.						
2	Kahatagahawatta <i>alias</i> Kajugahawatta	H. H. Samichocho of Yakkatuwa	Contains coconut	0	3 17	60
			Plantation		—	50
Claimant—Crown.						
3	Kahatagahawatta <i>alias</i> Kajugahawattamanana	do.	Low jungle	1	0 21	52.50

\* Reservation.

† To be sold together.

Further information regarding these lands can be obtained from the Government Agent, Southern Province, and their plans from the Surveyor-General.

Colonial Secretary's Office,  
Colombo, June 22, 1920.

B. HORSBURGH,  
Acting Colonial Secretary.

**No. 3,681, S. P.**—The Government Agent, Southern Province, will on Thursday, August 19, 1920, at 1 P.M., at his office in Galle Kachcheri, put up to auction, for sale or settlement, or will otherwise dispose of, the under-mentioned portions of Crown land, in accordance with the regulations of Government regarding land sales. Thirteen allotments of land situated in the Talpe pattu division of the Galle District of the Southern Province.

Lot.	Name of Land.	Name of Applicant.	Description.	Extent.		Upset price per acre, Rs.
				A.	R. P.	
Preliminary plan 10,424. Village—Addarawellana. Claimants—Kanankagamage Don Bastian and others.						
16	Homapallewatta	S. M. N. Marikar	Citronella	0	0 34	60
			Plantation		—	5.75
Village—Horadugoda. Claimant—Mirupege Don Abraham.						
19	Mirupagewatta	—	Citronella	0	0 21	60
			Plantation		—	4.40
Preliminary plan 10,813. Village—Howpe. Claimant—Baddegama Ganewattege Elias Kulasinghe of Matara.						
2	Gallendegodawatta	Howpe Liyanage Francis	Garden	0	0 33	80
			Plantation		—	2
Preliminary plan 11,023. Village—Kottawa. Claimant—Crown.						
1	Maragahamulana	B. K. Johanis of Kattawa	Chena	2	0 4	66*
2	Do.	G. K. Tudoris of Galle	do.	1	0 5	66*
Preliminary plan 11,045. Village—Nabadawa. Claimant—Gardiyahewasan Heenappu of Nabadawa.						
6	Magaladuwa	Nabadawahewage Samithihamy of Wathogala	Garden	0	0 5	30
			Plantation		—	0.85
Preliminary plan 11,052. Village—Imaduwa. Claimant—Kotapamunige Arnolis of Weligama.						
4	Arachchiwilagoda	—	Citronella	0	1 15	50
			Plantation		—	15
			Cost of survey		—	15.86

Preliminary plan 11,130. Village—Tittagalla. Claimant—Crown.				Extent.	Upset price
Lot.	Name of Land.	Name of Applicant.	Description.	A. R. P.	per acre, Rs.
1	Panugalgoda	Munamalpe Lokuhettige Matheshamy of Dikkumbura	Low jungle	2 1 19	103.50†
Preliminary plan 11,142. Village—Paragoda. Claimant—S. G. Siyadoris of Paragoda.					
2	Ratindeniyawatta	Siyabalagodage Siyadoris of Paragoda	Garden	0 1 16	50
			Plantation	—	14.80
Preliminary plan 11,150. Village—Udamalagala. Claimant—Arnolis de Silva Jayawickrema of Tellambure.					
13	Weralugahadeniyagoda..	—	Tea	0 1 37	60
			Plantation	—	160
Claimant—Udumalagalagamage Abraham of Udumalagala.					
14	Weralugahadeniyagoda..	—	Garden	0 0 23	60
			Plantation	—	5.70
Preliminary plan 11,214. Village—Nabadawa. Claimant—Andraowitagamaga Elias of Beranagoda.					
1	Meddegodawatta	Malwatte Hettige Agostinu Appuhamy of Etiligoda	Garden	0 0 37	40
			Plantation	—	20.85
Preliminary plan 11,296. Village—Kottawa. Claimant—Andraowitagamaga Elias of Beranagoda.					
2	Jambugahaliyaddabasna-iragodakanda	Keppitiyagoda Vithanage Nonnohamy of Kottawa	Garden	0 3 27	65

\* With mining rights, Rs. 165 per acre.

† With mining rights, Rs. 203.50 per acre.

Further information regarding these lands can be obtained from the Government Agent, Southern Province, and their plans from the Surveyor-General.

Colonial Secretary's Office,  
Colombo, June 22, 1920.

B. HORSBURGH,  
Acting Colonial Secretary.

### LAND SALES IN THE NORTH-CENTRAL PROVINCE.

No. 2,099, N.C. P.—The Government Agent, North-Central Province, will on Wednesday, August 11, 1920, at 1 P.M., at the Anuradhapura Kachcheri, put up to auction, for sale or settlement, or will otherwise dispose of, the under-mentioned portions of Crown land, in accordance with the regulations of Government regarding land sales. Sixteen allotments of land situated in the Hurulu and the Kalagam palatas of the Nuwarakalawiya district of the North-Central Province.

Preliminary plan 4,125. Village—Maradankadawala in Mamaniya korale.				Extent.	Upset price
Lot.	Name of Land.	Name of Applicant.	Description.	A. R. P.	per acre, Rs.
1279	Andaragahakudawewa-landa	W. Carolis	Jungle fit for paddy	3 2 3	20
Preliminary plan 4,252. Village—Nabadawewa in Mahapotana korale.					
1622	Welapahalakele	Pinage Kanda and K. Balaya	High jungle fit for paddy	3 1 16	36
Preliminary plan 4,320. Village—Kunugonewa in Uddiyankulam korale.					
1779	Godakirillagahaidama	P. M. Kapuruhamy	High forest	1 3 16	21
Preliminary plan 4,338. Village—Etawiragollewa in Kalpe korale.					
1824	Kongahalanda	Sellatage Kapurala Vel-Vidane and others	Jungle fit for paddy	7 3 14	18
1826	Do.	—	do.	1 1 28	16
Preliminary plan 4,511. Village—Aiyatigewewa in Kunchuttu korale.					
2286	Dambagahakele	Samarage Naide	Jungle fit for garden	0 3 17	18
2288	Meegahaidama	Viyaliyage Pancha and U. H. Puspa	Jungle fit for paddy cultivation	0 3 3	21
2290	Kumbukgahaidama	Pediya of Aiyatigewewa	do.	1 0 18	21
Preliminary plan 4,532. Village—Punchage Pulinguwa Gammahe and Ukkuwa Henayage Puspa Pediya					
2340	Mylagahaidama	Kapuralage Ukkurala	Jungle fit for garden	0 2 38	16
Preliminary plan 4,907. Village—Tittagonnema in Kunchuttu korale.					
2	Mailagahaidama	S. V. Ukkurala Baddarala of Tittagonnema	Jungle	2 3 21	17.50
Preliminary plan 5,289. Village—Diwulwewa or Habadiwulwewa in Uddiyankulam korale.					
1	Mailagahaidama	Rankira Vedage Kapuwa, Vel-Pediya of Diwulwewa	Low jungle fit for paddy cultivation	2 1 0	16
Preliminary plan 5,388. Village—Perimiyankulama in Ulagalle korale.					
2	Meegaha-akkaraya	—	Partly an encroachment by U. B. Tillakeratne, Korala	0 3 33	16
3	Do.	—	Paddy field, encroachment by U. B. Tillakarantne, Korala and others	1 0 13	30
Preliminary plan 5,408. Village—Kalawewa in Kalagam korale north.					
1	Mailagahaidama	—	Jungle	0 1 20	21

## Preliminary plan 5,424. Village—Paluketuwewa in Uddiyankulam korale.

Extent. Upset price  
A. R. P. per acre, Rs.

Lot.	Name of Land.	Name of Applicant.	Description.	Extent.	Upset price
				A. R. P.	per acre, Rs.
1	Dambagahaidama	M. Gamaralage Badderala of Paluketuwewa	Chena fit for paddy cultivation	1 0 30	16
Preliminary plan 5,426. Village—Ulpota in Kunchuttu korale.					
1	Dambagahaidama	Omaru Yakutamby of Ulpota	Chena fit for paddy cultivation	1 3 4	18.50

Further particulars regarding the above land lots may be obtained from the Government Agent, North-Central Province, and plans of them from the Surveyor-General.

Colonial Secretary's Office,  
Colombo, June 17, 1920.

B. HORSBURGH,  
Acting Colonial Secretary.

## LAND SALES IN THE PROVINCE OF UVA.

THE Government Agent for the Province of Uva, will on Tuesday, August 10, 1920, at 12 noon, at his office in Badulla Kachcheri, put up to auction the lease for 99 years of the under-mentioned portion of Crown land for rubber cultivation. The bidding shall be confined to the original applicant, and those who have applied in terms of notice dated April 12, 1919, which appeared in *Government Gazette* No. 7,066 of April 17, 1919.

Preliminary plan 1,619. Village—Arawakumbura in Pattipola korale of Yatikinda division.

Applicant—Nil.

Lot.	Name of Land.	Description.	Extent.	Survey fees per acre.	Upset premium per acre.	Annual rent per acre for the first 30 years.			
						Each of the first 6 years.		Each of the remaining 24 years.	
			A. R. P.	Rs. c.	Rs. c.	Rs. c.	Rs. c.	Rs. c.	Rs. c.
415	Lunugalatalawa	Patana with a strip of forest	4 0 4	3 0	3 0	1 0	3 0	3 0	3 0

Colonial Secretary's Office,  
Colombo, June 22, 1920.

B. HORSBURGH,  
Acting Colonial Secretary.

## LAND ACQUISITION NOTICES.

HAVING been duly directed by the Governor, with the advice of the Executive Council, acting under the provisions of "The Land Acquisition Ordinance of 1876," section 6, to take order for the acquisition of the following lands, required for a public purpose, namely, to be exchanged for part of land acquired for a site for a school, to wit:—

Preliminary plan 16,918. Village—Ganegama.				Extent.
Lot.	Name of Land.	Description.	Name of Claimant.	A. R. P.
1	Mahagederawatta	Garden contains coconuts	B. David Fernando and others	0 0 12.7
2	Do.	do.	do.	0 0 5
3	Mahawattebodawatta	do.	B. F. I. Fernando	0 0 9.2
4	Do.	do.	do.	0 0 15.6
5	Do.	do.	do.	0 0 15.3

I hereby give public notice, as required by section 7, that the Government proposes to take possession of the lands. All persons interested in the aforesaid lands are hereby required to appear personally or by agent before me at Alutgama Government Vernacular School on July 17, 1920, at 10 A.M., and to state the nature of their respective interests in the lands, and the amount and particulars of their claims to compensation for such interests.

Kalutara Kachcheri,  
June 21, 1920.

T. A. HODSON,  
Assistant Government Agent.

HAVING been duly directed by the Governor, with the advice of the Executive Council, acting under the provisions of "The Land Acquisition Ordinance of 1876," section 6, to take order for the acquisition of the following lands, required for a public purpose, namely, lots 1 to 5 for providing building sites for families who are evicted by the acquisition of lot 13 in preliminary plan 16,814; lots 3, 10, and 11 in preliminary plan 16,815; and lots 2 and 3 in preliminary plan 16,518 for the Sanitary Board; and lot 6 for a road reservation, to wit:—

Preliminary plan 16,919. Village—Ganegama.				Extent.
Lot.	Name of Land.	Description.	Name of Claimant.	A. R. P.
1	Mahawattebodawatta	Garden contains coconuts	B. F. I. Fernando	0 0 15.7
2	Do.	do.	do.	0 0 7.9
3	Do.	do.	do.	0 0 7.9
4	Do.	do.	do.	0 0 7.9
5	Do.	do.	do.	0 0 8.5
6	Do.	do.	do.	0 0 6.6

I hereby give public notice, as required by section 7, that the Government proposes to take possession of the lands. All persons interested in the aforesaid lands are hereby required to appear personally or by agent before me at Alutgama Government Vernacular School on July 17, 1920, at 10 A.M., and to state the nature of their respective interests in the lands, and the amount and particulars of their claims to compensation for such interests.

Kalutara Kachcheri,  
June 21, 1920.

T. A. HODSON,  
Assistant Government Agent.

HAVING been duly directed by the Governor, with the advice of the Executive Council, acting under the provisions of "The Land Acquisition Ordinance of 1876," section 6, to take order for the acquisition of the following lands, required for a public purpose, namely, for approaches to the proposed new bridge over the Mahaweli-ganga at Gampola, to wit:—

Lot.	Name of Land.	Description.	Name of Claimant.	Extent.		
				A.	R.	P.
1	Road reservation	Road cutting	Crown	0	0	7.50
2	Gangawatta	Contains tin-roofed shed	Crown, W. H. E. Mendis, and others	0	0	2.50
3	Road bank cutting	Bare steep land	Mr. E. G. Jonklaas	0	0	5.70
4	Gangawatta	Contains part of permanent building	Crown, W. H. E. Mendis, and others	0	0	1.75
5	Do.	do.	do.	0	0	1.06
6	Do.	Garden	W. H. E. Mendis and others	0	0	18.65
7	Old road reservation	Old footpath	Crown	0	0	2.63
8	Gangawatta	Garden	G. Lydia and A. M. S. Deen	0	0	19
9	Do.	Contains 1 coconut tree	A. M. S. Deen	0	0	1.25
10	Do.	Bare land	G. Lydia and A. M. S. Deen	0	0	0.11
11	Do.	Garden	A. M. S. Deen	0	1	20.46
12	Do.	do.	Mrs. G. Brown	0	1	3.70
13	Do.	Bare land	Crown	0	0	0.72
14	Do.	Garden	Mrs. G. Brown	0	0	7.44
15	Molligodapitiya	Contains 1 arecanut tree	G. Fernando and another	0	0	0.15
16	Radawawatta	Grass garden	Crown and Mrs. A. Gooneratne	0	0	39.91
17	Do.	do.	Mrs. A. Gooneratne	0	1	0.76
18	Do.	Footpath	Crown	0	0	1.06
19	Do.	Garden	Mrs. A. Gooneratne	0	1	31.30
20	Do.	Footpath	Crown	0	0	0.40
22	Do.	Garden	Mrs. A. Gooneratne	0	0	21.42
23	Namalwelawatta	do.	C. H. de Silva and others	0	0	8.46
24	Do.	House and compound	do.	0	0	10.50
25	Do.	Paddy field	do.	1	1	18.93

I hereby give public notice, as required by section 7, that the Government proposes to take possession of the lands. All persons interested in the aforesaid lands are hereby required to appear personally or by agent before me at the Local Board Office, Gampola, on July 19, 1920, at 11 A.M., and to state the nature of their respective interests in the lands, and the amount and particulars of their claims to compensation for such interests.

Kandy Kachcheri,  
June 25, 1920.

C. S. VAUGHAN,  
Government Agent.

HAVING been duly directed by the Governor, with the advice of the Executive Council, acting under the provisions of "The Land Acquisition Ordinance of 1876," section 6, to take order for the acquisition of the following lands, required for a public purpose, namely, for the establishment of an experimental station and agricultural school in the Northern Province, to wit:—

Lot.	Name of Land.	Description.	Name of Claimant.	Extent.		
				A.	R.	P.
1	Puliadipulam	Waste	(1) Ponnamma, widow of K. Eliatambi, (2) Thangamuttu, wife of V. Seeni, (3) K. Aiyaturai, (4) K. Arumukam, (5) Thangal, wife of V. Vallipuram, (6) Sinnappillai, wife of K. Veluppillai, (7) Chellam, wife of K. Thampu, (8) Meenadchi, wife of K. Sinnappu, (9) Thankam, widow of K. Ramalinkam, all of Tirunelveli	1	1	28.90
2	Tekkiri	do.	V. Sinnaiya of Tirunelveli	0	3	35
3	Do.	Native garden	do.	0	2	32.80
4	Do.	Garden with a well	K. Kasippillai and K. Suntaram of Tirunelveli	1	2	35.10
5	Do.	Waste	(1) Annamma, widow of N. Velupillai, (2) V. Sinnatambi, (3) Ponnamma, wife of N. Vallipuram, all of Tirunelveli	3	1	30
6	Vaddapattai	do.	(1) S. Sabapati, (2) K. Kasippillai, (3) K. Suntaram, (4) Sinnappillai, wife of V. Vyramuttu, (5) K. Ponniah, (6) K. Chellappa, (7) K. Aiyaturai, (8) K. Sivakoluntu and sisters, (9) Ledchumpillai, wife of K. Tillalambalam, (10) M. Vallipuram, all of Tirunelveli, and (11) K. Tambapillai of Kuala Lumpur	2	0	15.70
7	Marudampattai	Garden with a well	Meenadchi, wife of R. Arulanandam and Kanagam, wife of N. Sinnaturai of Tirunelveli	1	1	16.40
8	Do.	Waste	Annammah, wife of K. Chellappa of Tirunelveli	1	0	27.60
9	Do.	do.	do.	0	0	16.20
10	Meianantidal	do.	Ponnachchi, wife of S. Rasiah of Tirunelveli	0	0	21.60
11	Kulavappulam	Garden	P. Chinnappu of Kokkuvil on behalf of the minor children of Pandaram Mailu	1	2	39.70
12	Do.	Tobacco garden	Chellamma, wife of E. Tampu of Tirunelveli	0	1	30.75

I hereby give public notice, as required by section 7, that the Government proposes to take possession of the lands. All persons interested in the aforesaid lands are hereby required to appear personally or by agent before me at Jaffna Kachcheri on Monday, July 19, 1920, at 1 P.M., and to state the nature of their respective interests in the lands, and the amount and particulars of their claims to compensation for such interests.

Jaffna Kachcheri,  
June 18, 1920.

B. CONSTANTINE,  
Government Agent.

HAVING been duly directed by the Governor, with the advice of the Executive Council, acting under the provisions of "The Land Acquisition Ordinance of 1876," section 6, to take order for the acquisition of the following lands, required for a public purpose, namely, for the establishment of an experimental station and agricultural school in the Northern Province, to wit:—

Lot.	Name of Land.	Description.	Name of Claimant.	Extent.		
				A.	R.	P.
13	Kulavappulam	Tobacco garden	K. Sinnatambi of Tirunelveli	0	0	27.12
14	Do.	do.	Parupatipillai, widow of V. Subramaniam of Tirunelveli and Vallippillai, wife of M. Veeravaku of Kokkuvil	1	3	0.37

Lot.	Name of Land.	Description.	Name of Claimant.	Extent.		
				A.	R.	P.
15	Kulavappulam	Tobacco garden	S. Sinnaturai of Kokkuvil	1	1	37.50
16	Do.	do.	Parupatipillai, widow of V. Subramaniam of Tirunelveli	1	1	25.87
17	Do.	do.	V. Kandiah of Tirunelveli	0	2	38.25
18	Do.	do.	K. Kasipillai of Tirunelveli on behalf of his minor children	0	0	33.37
19	Do.	do.	do.	0	2	17
20	Do.	do.	Sivakamipillai, wife of S. Kartigesu of Tirunelveli	0	0	29.12
21	Do.	do.	Sinnapillai, wife of M. Tambipillai	0	1	33.25
22	Do.	do.	Sivakamipillai, wife of Suppar Kartigesu and Annamma, wife of K. Chellappa of Tirunelveli	0	2	13.62
23	Do.	do.	(1) Tillaipillai, wife of V. Kanagaratnam, (2) minor children of C. Arunachalam under the guardianship of S. Kartigesu, (3) S. Kartigesu, (4) M. Tambipillai of Tirunelveli	2	0	0

I hereby give public notice, as required by section 7, that the Government proposes to take possession of the lands. All persons interested in the aforesaid lands are hereby required to appear personally or by agent before me at Jaffna Kachcheri on Tuesday, July 20, 1920, at 1 P.M., and to state the nature of their respective interests in the lands, and the amount and particulars of their claims to compensation for such interests.

Jaffna Kachcheri,  
June 18, 1920.

B. CONSTANTINE,  
Government Agent.

HAVING been duly directed by the Governor, with the advice of the Executive Council, acting under the provisions of "The Land Acquisition Ordinance of 1876," section 6, to take order for the acquisition of the following lands, required for a public purpose, namely, for a Village Committee bungalow at Rakwana, to wit:—

! Preliminary plan 2,963. Village—Within the Sanitary Board limits of Rakwana.

Lot.	Name of Land.	Description.	Name of Claimant.	Extent.		
				A.	R.	P.
1	Narangahakumburegodahena	Chena	Medagangodage Disnababa	0	1	26.3
2	Do.	do.	Donic Gabriel Martin	0	2	3.4
3	Do.	do.	A. F. Molamure, retired Ratamahatmaya	0	0	22

I hereby give public notice, as required by section 7, that the Government proposes to take possession of the lands. All persons interested in the aforesaid lands are hereby required to appear personally or by agent before me at Rakwana Resthouse on July 21, 1920, at 10 A.M., and to state the nature of their respective interests in the lands, and the amount and particulars of their claims to compensation for such interests.

Ratnapura Kachcheri,  
June 19, 1920.

G. F. R. BROWNING,  
Government Agent.

HAVING been duly directed by the Governor, with the advice of the Executive Council, acting under the provisions of "The Land Acquisition Ordinance of 1876," section 6, to take order for the acquisition of the following lands, required for a public purpose, namely, for quarters of the District Engineer, Pelmadulla, to wit:—

Extract No. 1 of block survey preliminary plan 34. Village—Panawenna, Nawadun korale.

Lot.	Name of Land.	Description.	Name of Claimant.	Extent, A. R. P.		
				A.	R.	P.
101A	Mawarakumburegodahena	Chena	Gabbala Badalge Ran Naide	4	2	13
101B	Do.	Rubber	The Pelmadulla Rubber Company	0	0	5

I hereby give public notice, as required by section 7, that the Government proposes to take possession of the lands. All persons interested in the aforesaid lands are hereby required to appear personally or by agent before me at Pelmadulla Resthouse on July 20, 1920, at 10 A.M., and to state the nature of their respective interests in the lands, and the amount and particulars of their claims to compensation for such interests.

Ratnapura Kachcheri,  
June 19, 1920.

G. F. R. BROWNING,  
Government Agent.

HAVING been duly directed by the Governor, with the advice of the Executive Council, acting under the provisions of "The Land Acquisition Ordinance of 1876," section 6, to take order for the acquisition of the following lands, required for a public purpose, namely, for the Emitiyagoda Boys' Vernacular School and school garden, to wit:—

Preliminary plan 2,914. Village—Emitiyagoda, Atakalan korale.

Lot.	Name of Land.	Description.	Name of Claimant.	Extent.		
				A.	R.	P.
2	Etwattehena <i>alias</i> Meegahatennehena	Coconut garden	Tikiri Banda Wijeratne	0	2	8.1
3	Etwattehena <i>alias</i> Meegahatennehenewatta	do.	do.	0	2	0

I hereby give public notice, as required by section 7, that the Government proposes to take possession of the lands. All persons interested in the aforesaid lands are hereby required to appear personally or by agent before me at Madampe Resthouse on July 20, 1920, at 3 P.M., and to state the nature of their respective interests in the lands, and the amount and particulars of their claims to compensation for such interests.

Ratnapura Kachcheri,  
June 19, 1920.

G. F. R. BROWNING,  
Government Agent.

HAVING been duly directed by the Governor, with the advice of the Executive Council, acting under the provisions of "The Land Acquisition Ordinance of 1876," section 6, to take order for the acquisition of the following land, required for public purpose, namely, for extending the garden of the Pallekanda Girls' Vernacular School, to wit:—

Preliminary plan 2,976. Village—Pallekanda, Meda korale.

Lot.	Name of Land.	Description.	Name of Claimant.	Extent.		
				A.	R.	P.
1	Katukendaketiyahena	Coconut garden	K. M. Thegis Appuhamy	0	1	0.2

I hereby give public notice, as required by section 7, that the Government proposes to take possession of the land. All persons interested in the aforesaid land are hereby required to appear personally or by agent before me at Balangoda Circuit Bungalow on July 19, 1920, at 2 P.M., and to state the nature of their respective interests in the land, and the amount and particulars of their claims to compensation for such interests.

Ratnapura Kachcheri,  
June 19, 1920.

G. F. R. BROWNING,  
Government Agent.