

Ceylon Government Gazette

Published by Authority.

No. 7,050 — FRIDAY, SEPTEMBER 5, 1919.

Part III.—Lands.

Separate paging is given to each Part in order that it may be filed separately.

	PAGE		PAGE		PAGE
Land Settlement Notices :—		Land Sales by the Government Agents :—		Land Sales by the Settlement Officer :—	
Preliminary Notices1365	North-Western Province ..	—	Northern Province ..	—
Final Orders1368	North-Central Province1404	Eastern Province ..	—
Land Sales by the Government Agents :—		Province of Uva ..	—	North-Western Province1404
Western Province ..	—	Province of Sabaragamuwa ..	—	North-Central Province ..	—
Central Province1401	Land Sales by the Settlement Officer :—		Province of Uva ..	—
Southern Province1402	Western Province ..	—	Province of Sabaragamuwa1410
Northern Province1403	Central Province ..	—	Land Acquisition Notices1410
Eastern Province ..	—	Southern Province ..	—	Land Resumption Notices ..	—

PRELIMINARY NOTICES.

Mannar Notice No. 7,349.

Notice under "The Waste Lands Ordinances of 1897, 1899, 1900, and 1903."

TAKE notice that unless within three months from September 5, 1919, the persons, if any, who claim any interest in the land hereinafter mentioned make claim in person or in writing to the said land or to some interest therein to J. M. Davies, Esq., Special Officer appointed under section 28 of "The Waste Lands Ordinances of 1897, 1899, 1900, and 1903," at his office in Colombo :

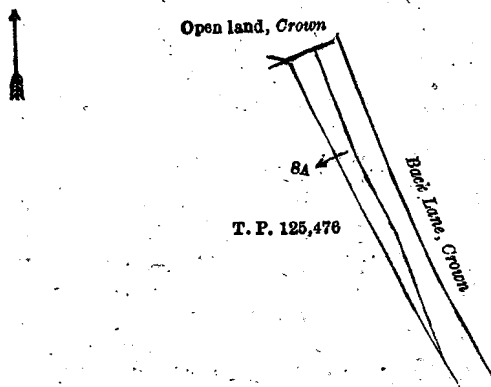
Such Special Officer, in pursuance of the powers vested in him by the said Ordinances, will declare by writing under his hand that the land, to which no claim has been made, is the property of the Crown.

J. M. DAVIES,
Special Officer.

NOTE.—A claim to a right of way over the said lands or any of them is a claim to an interest in the land or lands.

Description of the Land referred to.

The land commonly called or known as lane, situated in the Pettah division of Mannar town of Mannar East in Mannar island of Mannar District, in the Northern Province, containing in extent 1.93 perches, shown as lot 8A in plan of Pettah division, Mannar town survey, and in the annexed diagram ; and bounded as follows : on the north by open land declared to be the property of the Crown under the Waste Lands Ordinances ; on the east by back lane declared to be the property of the Crown under the Waste Lands Ordinances ; on the south and west by T. P. 125,476.



Surveyor-General's Office,
Colombo, July 30, 1919.

Scale of 1 Chain to an Inch.
Mannar S. O. 2—1919.

H. P. HARRISON,
for Surveyor-General.

Kurunegala Notice No. 7,350.

Notice under "The Waste Lands Ordinances of 1897, 1899, 1900, and 1903."

TAKE notice that unless within three months from September 5, 1919, the persons, if any, who claim any interest in the lands hereinafter mentioned or in any one or more of such lands or to some interest therein make claim in person or in writing to the said lands or any of them or to some interest therein to J. M. Davies, Esq., Special Officer appointed under section 28 of "The Waste Lands Ordinances of 1897, 1899, 1900, and 1903," at his office at Colombo :

Such Special Officer, in pursuance of the powers vested in him by the said Ordinances, will declare by writing under his hand that the said lands, or such of them as to which no claim has been made, are the property of the Crown.

J. M. DAVIES,
Special Officer.

NOTE.—A claim to a right of way over the said lands or any of them is a claim to an interest in the land or lands.


Description of the Lands referred to.

The following lots situated in the village of Maunawa, in the Kinyama korale of the Katugampola hatpattu of the Kurunegala District, in the North-Western Province, as described in the annexed diagrams :—

I.—Block survey preliminary plan 1,453.

Lot.	Name of Land.	Extent, A. R. P.
33 I	Kadurugahamullahena	2 2 12

and bounded as follows : on the north by Kajugahamullahena sold by the Crown (T. P. 323,996) ; on the east and south by a road ; on the west by the village limit of Bowatta.



Surveyor-General's Office,
Colombo, July 26, 1919.

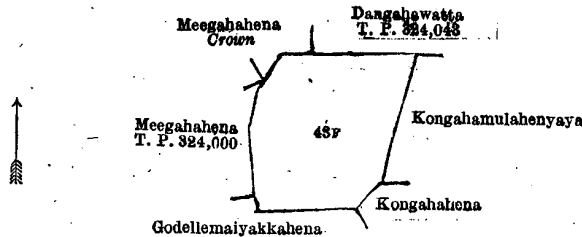
Scale of 8 Chains to an Inch.

H. P. HARRISON,
for Surveyor-General.

II.—Block survey preliminary plan 1,453.

Lot.	Name of Land.	Extent, A. R. P.
43 F	Kadurugahawatta	4 2 18

and bounded as follows : on the north by Meegahena declared to be the property of the Crown under the Waste Lands Ordinances, Dangahawatta sold by the Crown (T. P. 324,043) ; on the east by Kongahamulahenyaya sold to Korale Arachchillage Appuhamy and others under the Waste Lands Ordinances, Kongahahena sold to Atukorallage Appuhamy under the Waste Lands Ordinances ; on the south by Godellemaiyyakkahena sold to Atukorallage alias Adikari Mudiyan-selage Mudalihamy and others under the Waste Lands Ordinances ; on the west by Godellemaiyyakkahena sold to Atukorallage alias Adikari Mudiyan-selage Mudalihamy and others under the Waste Lands Ordinances, Meegahahena sold by the Crown (T. P. 324,000), Meegahahena declared to be the property of the Crown under the Waste Lands Ordinances.



Surveyor-General's Office,
Colombo, July 26, 1919.

Scale of 8 Chains to an Inch.

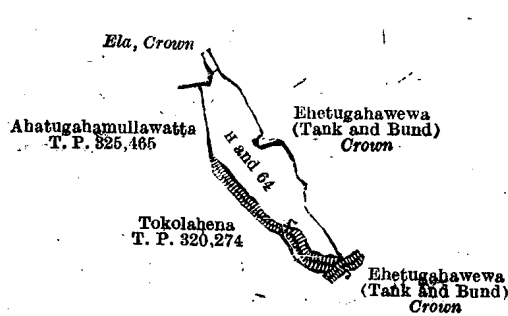
H. P. HARRISON,
for Surveyor

III.—Block survey preliminary plan 1,453.

Lot.	Name of Land.	Extent, A. R. P.
63 H	Halambagahahena	1 0 34
64	Wewagawakotuwa	0 0 34

1 1 28

and bounded as follows : on the north by Ahatugahamullewatta sold by the Crown (T. P. 325,465), ela declared to be the property of the Crown under the Waste Lands Ordinances ; on the east by Ehetugahawewa (tank and bund) declared to be the property of the Crown under the Waste Lands Ordinances ; on the south by Ehetugahawewa (tank and bund) declared to be the property of the Crown under the Waste Lands Ordinances, Tokolahena sold by the Crown (T. P. 320,274) ; on the west by Tokolahena sold by the Crown (T. P. 320,274).



Surveyor-General's Office,
Colombo, July 26, 1919.

Scale of 8 Chains to an Inch.

H. P. HARRISON,
for Surveyor-General.

Kurunegala S. O. 74—1919.

Puttalam Notice No. 7,351.

Notice under "The Waste Lands Ordinances of 1897, 1899, 1900, and 1903."

TAKE notice that unless within three months from September 5, 1919, the persons, if any, who claim any interest in the lands hereinafter mentioned or in any one or more of such lands or to some interest therein make claim in person or in writing to the said lands or any of them or to some interest therein to J. M. Davies, Esq., Special Officer appointed under section 28 of "The Waste Lands Ordinances of 1897, 1899, 1900, and 1903," at his office at Colombo :

Such Special Officer, in pursuance of the powers vested in him by the said Ordinances, will declare by writing under his hand that the said lands, or such of them as to which no claim has been made, are the property of the Crown.

J. M. DAVIES,
Special Officer.

NOTE.—A claim to a right of way over this said lands or any of them is a claim to an interest in the land or lands.

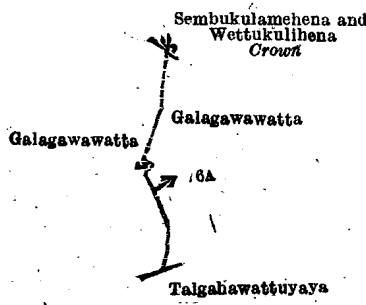
Description of the Lands referred to.

The following lots situated in the village of Wetiya, in the Kumara pallam pattu korale of the Demala hatpattu of the Puttalam District, in the North-Western Province, as described in the annexed diagrams :—

I.—Block survey preliminary plan 1,775.

Lot.	Name of Land.	Extent, A. R. P.
76A ..	Footpath ..	0 0 3

and bounded as follows : on the north by Sembukulamehena, Wettukulihena belonging to the Crown ; on the east by Galagawawatta claimed by Wella Tambige Mammadu Tamby and others ; on the south by Talgahawattuyaya claimed by Sinna Tambige Slaima Tambi and others ; on the west by Galagawawatta claimed by Wella Tambige Mammadu Tamby and others.



Surveyor-General's Office,
Colombo, July 26, 1919.

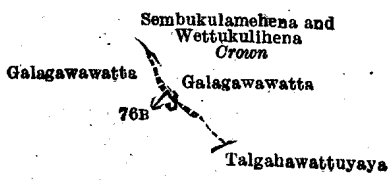
Scale of 4 Chains to an Inch.

H. P. HARRISON,
for Surveyor-General.

II.—Block survey preliminary plan 1,775.

Lot.	Name of Land.	Extent, A. R. P.
76B ..	Footpath ..	0 0 2

and bounded as follows : on the north by Sembukulamehena, Wettukulihena belonging to the Crown ; on the east by Galagawawatta claimed by Wella Tambige Mammadu Tamby and others ; on the south by Talgahawattuyaya claimed by Sinna Tambige Slaima Tambi and others ; on the west by Galagawawatta claimed by Wella Tambige Mammadu Tamby and others.



Surveyor-General's Office,
Colombo, July 26, 1919.

Scale of 4 Chains to an Inch.

H. P. HARRISON,
for Surveyor-General.

Puttalam S. O. 23—1919.

FINAL ORDERS.

Matale S. O. No. 15.

Order under Section 2 of "The Waste Lands Ordinances of 1897, 1899, 1900, and 1903," declaring Lands to be Crown Property.

In the matter of the lands commonly called or known as road reservation, situate in the village of Narangomuwa, in the Gampahasiya pattu of Matale South of the Matale District, in the Central Province, and of "The Waste Lands Ordinances of 1897, 1899, 1900, and 1903."

THE notice required by section 1 of "The Waste Lands Ordinances of 1897, 1899, 1900, and 1903," having been duly published in manner prescribed by that section in respect of the above-named lands (*vide* Notice No. 7,175), and no claim having been made to the said lands or to any interest therein within the period of three months from the date specified in the said notice, I, John Murray Davies, Special Officer appointed under section 28 of the said Ordinances, under and by virtue of the powers vested in me in that behalf by section 2 of the said Ordinances, do hereby on this 8th day of July, 1919, order and declare that the said lands, as more fully described herein below, situate in the village of Narangomuwa, in the Gampahasiya pattu of Matale South of the Matale District, in the Central Province, and shown as lots 146, 149, and 164 in block survey preliminary plan 24 and in the annexed diagrams, and containing in extent 2 roods and 5 perches, are the property of the Crown.

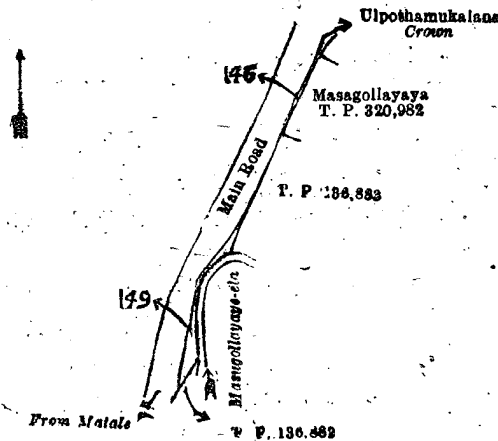
Description of the Lands referred to.

The following lots situated in the village of Narangomuwa, in the Gampahasiya pattu of Matale South of the Matale District, in the Central Province, as described in the annexed diagrams:—

I.—Block survey preliminary plan 24.

Lot.	Name of Land.	Extent, A. R. P.
146	Road reservation	0 0 3
149	Do.	0 0 7
		0 0 10

and bounded as follows: on the north by Ulpothamukulana belonging to the Crown; on the east by Masagollayaya sold by the Crown (T. P. 320,982), T. P. 136,883, the Masugollayaye-ela; on the south by T. P. 136,882; on the west by the main road from Matale.



Surveyor-General's Office,
Colombo, December 23, 1918.

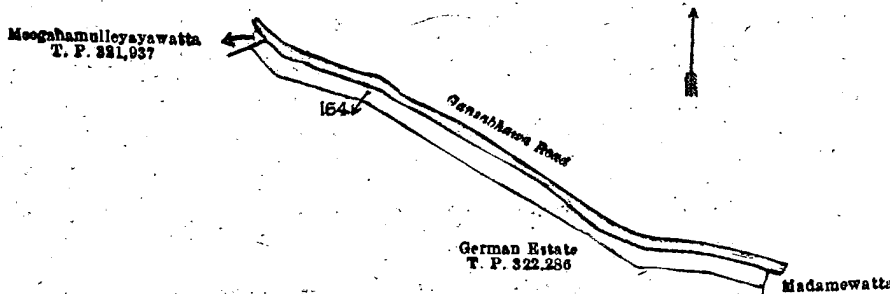
Scale of 4 Chains to an Inch.

C. R. LUNDIE,
for Surveyor-General.

II.—Block survey preliminary plan 24.

Lot.	Name of Land.	Extent, A. R. P.
164	Road reservation	0 1 35

and bounded as follows: on the north by the Gansabhawa road; on the east by Madammewatta claimed by Keppitipola Ratemahatmaya; on the south by German estate sold by the Crown (T. P. 322,286); on the west by German estate sold by the Crown (T. P. 322,286), Meegahamullayawatta sold by the Crown (T. P. 321,937).



Surveyor-General's Office,
Colombo, December 23, 1918.

Scale of 4 Chains to an Inch.

C. R. LUNDIE,
for Surveyor-General.

July 8, 1919. J. M. DAVIES,
Special Officer.

Hambantota S. O. No. 1,567.

Order under Section 4, Sub-section (1), of "The Waste Lands Ordinances of 1897, 1899, 1900, and 1903,"
declaring Land to be Crown Property.

In the matter of the land commonly called or known as Galwalewewa (tank and bund), situate in the village of Bedigama, in the West Giruwa pattu of the Hambantota District, in the Southern Province, and of "The Waste Lands Ordinances of 1897, 1899, 1900, and 1903."

WHEREAS in pursuance of section 1 of the said Ordinances it was duly notified on the 12th day of October, 1917, that if no claim to the land commonly called or known as Galwalewewa (tank and bund), situate in the village of Bedigama, in the West Giruwa pattu of the Hambantota District, in the Southern Province, containing in extent 2 acres 2 roods and 6 perches, and shown as lot 75 in preliminary plan 261 and in the annexed diagram, was made to Thomas Graham Willett, Special Officer appointed under section 28 of the said Ordinances, within the period of three months from the date specified in such notice, such land would be declared the property of the Crown, and dealt with on account of the Crown (*vide* Notice No. 6,605):

And whereas Uduma Lebbe Marikkar Asana Marikkar made claim thereto, and whereas the said claimant by an agreement in writing dated the 29th day of April, 1918, in consideration of (a) the Settlement Officer settling as private property otherwise than under the Waste Lands Ordinances 4 acres more or less of lot 11 of the notice and of the block survey preliminary plan 261, and (b) being declared the purchaser of 3 acres more or less of the same lot 11 for a sum of Rs. 48, withdrew his claim to the said lot 75, I, John Murray Davies, Special Officer appointed under section 28 of the said Ordinances, under and by virtue of the powers vested in me in that behalf by section 4 of the said Ordinances, do hereby on this 16th day of June, 1919, order and declare, under section 4, sub-section (1), of the said Ordinances, that the said land, as more fully described herein below, is the property of the Crown.

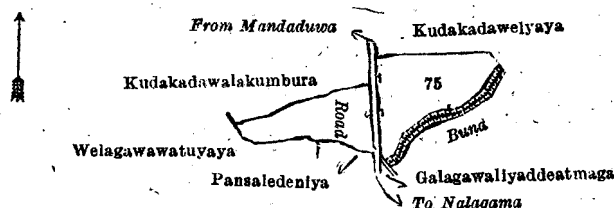
Description of the Land referred to.

The following lot situated in the village of Bedigama, in the West Giruwa pattu of the Hambantota District, in the Southern Province, as described in the annexed diagram:—

Preliminary plan 261.

Lot.	Name of Land.	Extent, A. R. P.
75	Galwalewewa (tank and bund)	2 2 6

and bounded as follows: on the north by Kudakadawalakumbura claimed by Uduma Lebbe Marikkar and another, the road from Nalagama to Mandaduwa, Kudakadawelyaya claimed by Asala Marikkar and others; on the east by Kudakadawelyaya claimed by Asala Marikkar and others; on the south by Kudakadawelyaya claimed by Asala Marikkar and others, Galagawaliyaddeatmaga claimed by the trustees of the Galaboda vihare, the road from Mandaduwa to Nalagama, Pansaladeniya claimed by the trustees of the Bedigama temple, Welagawawatuyaya claimed by H. Dolishamy and others; on the west by Welagawawatuyaya claimed by H. Dolishamy and others.



Surveyor-General's Office,
Colombo, February 10, 1919.

Scale of 8 Chains to an Inch.

C. R. LUNDIE,
for Surveyor-General.

June 16, 1919.

J. M. DAVIES,
Special Officer.

Hambantota S. O. No. 1,568.

Order under Section 4, Sub-section (1), of "The Waste Lands Ordinances of 1897, 1899, 1900, and 1903,"
declaring Land to be Crown Property.

In the matter of the land commonly called or known as Mahayayehena (exclusive of roads and paths passing through the land), situate in the village of Pattiypola, in the West Giruwa pattu of the Hambantota District, in the Southern Province, and of "The Waste Lands Ordinances of 1897, 1899, 1900, and 1903."

WHEREAS in pursuance of section 1 of the said Ordinances it was duly declared and notified on the 16th day of May, 1913, that if no claim to the land commonly called or known as Mahayayehena (exclusive of roads and paths passing through the land), situate in the village of Pattiypola, in the West Giruwa pattu of the Hambantota District, in the Southern Province, containing in extent 22 acres 3 roods and 31 perches, and shown as lot 233 in preliminary plan 259, and in the annexed diagram, was made to Walter Ernest Wait, Special Officer appointed under section 28 of the said Ordinances, within the period of three months from the date specified in the said notice, such land would be declared to be the property of the Crown, and dealt with on account of the Crown (*vide* Notice No. 4,859):

And whereas (1) Don Dionis Samarawickrama and (2) Don Karolis Samarawickrama made claim thereto, and whereas (3) Ratnajoti Terunnanse and (4) Don Andris Wickramasinghe, as trustee of the Pattiypola Hedawinna Vihare, made claim to 10 acres more or less of the said lot 233, and Walter Ernest Wait and Mungo Tennent Archibald, Special Officers appointed under section 28 of the said Ordinances, made due inquiry into such claim; and whereas the said 1st and 2nd claimants by an agreement in writing dated the 23rd day of April, 1915, in consideration of the Settlement Officer undertaking to settle on them for the sum of Rs. 45 lot 234 of the block survey preliminary plan 259 withdrew claim to the above-mentioned lot 233; and whereas the said 3rd and 4th claimants came to an agreement in writing dated the 23rd day of April, 1915, whereby it was agreed that the said 4th claimant, as trustee of the Pattiypola Hedawinna Vihare, should be declared the purchaser of the above-mentioned 10 acres more or less of the said lot 233 to which the said 3rd and 4th claimants made claim, upon payment on or before the 23rd day of July, 1915, to the Assistant Government Agent at Hambantota, of a sum of Rs. 150; and whereas it was further agreed that in default of such payment the claims of the said 3rd and 4th claimants to the said 10 acres more or less in respect of which the said payment was to be made should be considered to have been withdrawn, and the said 10 acres more or less should be declared to be the property of the Crown; and whereas the said 3rd and 4th claimants have failed to make the said payment by the due date, the said land, as more fully described herein below, is declared to be the property of the Crown.

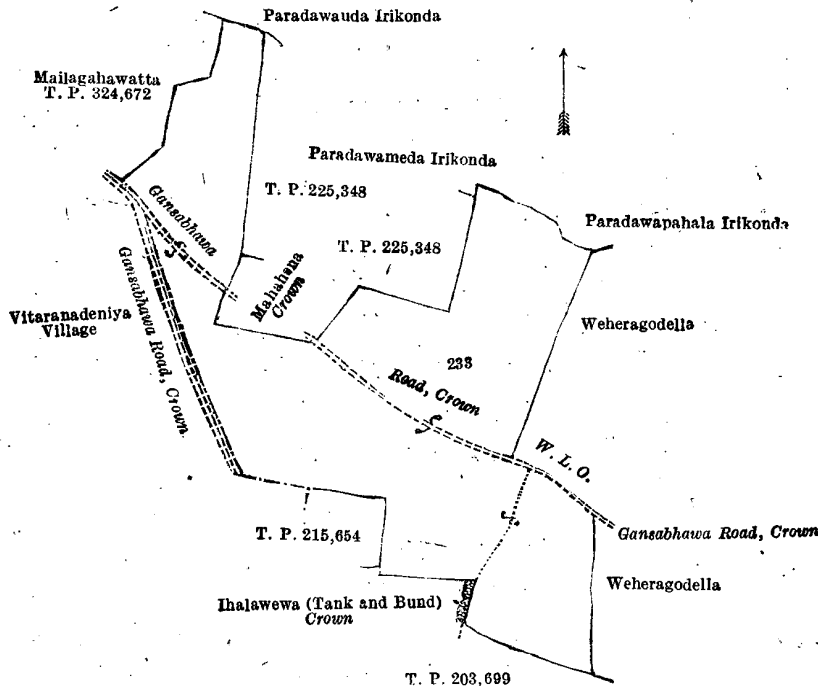
Description of the Land referred to.

The following lot situated in the village of Pattiyapola, in the West Griuwa pattu of the Hambantota District, in the Southern Province, as described in the annexed diagram :—

Lot.	Name of Land.	Extent, A. R. P.
233	Mahayayehena	22 3 31

(Exclusive of roads and paths passing through the land.)

and bounded as follows : on the north by Paradawauda Irikonda claimed by Abeywikrama Liyana Achchige Don Pedris and others, T. P. 225,348, Mahahena to be declared the property of the Crown under the Waste Lands Ordinances, T. P. 225,348, Paradawameda Irikonda claimed by Don Andris Wikramasingha and others, Paradawapahala Irikonda claimed by Baduge Nonno ; on the east by Weheragodella (private), Gansabhawa road declared to be the property of the Crown under the Waste Lands Ordinances, Weheragodella (private) ; on the south by T. P. 203,699, Ihalawewa (tank and bund) to be declared the property of the Crown under the Waste Lands Ordinances, T. P. 215,654 ; on the west by the village limit of Vitaranadeniya (Gansabhawa road), Mailagahawatta sold by the Crown (T. P. 324,672).



Surveyor-General's Office,
Colombo, January 10, 1919.

Scale of 8 Chains to an Inch.

C. R. LUNDIE,
for Surveyor-General.

April 1, 1919.

A. L. CROSSMAN,
Special Officer.

Hambantota S. O. No. 1,569.

**Order under Section 4, Sub-section (1), of "The Waste Lands Ordinances of 1897, 1899, 1900, and 1903,"
declaring Lands to be Crown Property.**

In the matter of the land commonly called or known as Gurumadittewewa (tank and bund), situate in the village of Bedigama, in the West Giruwa pattu of the Hambantota District, in the Southern Province, and of "The Waste Lands Ordinances of 1897, 1899, 1900, and 1903."

WHEREAS in pursuance of section 1 of the said Ordinances it was duly notified on the 12th day of October, 1917, that if no claim to the land commonly called or known as Gurumadittewewa (tank and bund), situate in the village of Bedigama, in the West Giruwa pattu of the Hambantota District, in the Southern Province, containing in extent 3 acres and 25 perches, and shown as lot 7 in preliminary plan 261 and in the annexed diagram, was made to Thomas Graham Willett, Special Officer appointed under section 28 of the said Ordinances, within the period of three months from the date specified in such notice, such land would be declared the property of the Crown, and dealt with on account of the Crown (*vide* Notice No. 6,605) :

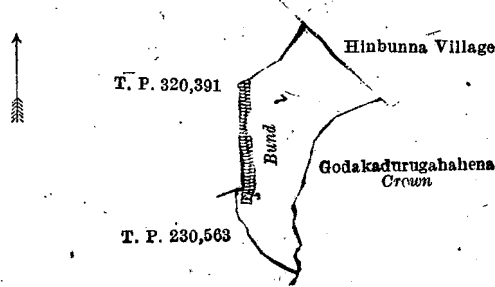
And whereas Senarat Kurugamage Don Davith de Silva, *ex*-Police Officer, made claim thereto, and whereas the said claimant has withdrawn his claim to the said land, I, John Murray Davies, Special Officer appointed under section 28 of the said Ordinances, under and by virtue of the powers vested in me in that behalf by section 4 of the said Ordinances, do hereby on this 16th day of June, 1919, order and declare, under section 4, sub-section (1), of the said Ordinances, that the said land, as more fully described herein below, is the property of the Crown.

Description of the Land referred to.

The following lot situated in the village of Bedigama, in the West Giruwa pattu of the Hambantota District, in the Southern Province, as described in the annexed diagram :—

Lot.	Name of Land.	Extent, A. R. P.
7	Gurumadittewewa (tank and bund)	3 0 25

and bounded as follows : on the north by T. P. 320,391, the village limit of Hinbunna ; on the east by Godakadurugaha-hen belonging to the Crown ; on the south by T. P. 230,563 ; on the west by T. Ps. 230,563, 320,391.



Surveyor-General's Office,
Colombo, February 10, 1919.

Scale of 8 Chains to an Inch.

C. R. LUNDIE,
for Surveyor-General.

June 16, 1919.

J. M. DAVIES,
Special Officer.

Hambantota S. O. No. 1,570.

Order under Section 4, Sub-section (1), of "The Waste Lands Ordinances of 1897, 1899, 1900, and 1903," declaring Lands to be Crown Property.

In the matter of the lands commonly called or known as Karakomehena (reservation for tank), Hukandewalewewa (tank and bund), situate in the village of Bedigama, in the West Giruwa pattu of the Hambantota District, in the Southern Province, and of "The Waste Lands Ordinances of 1897, 1899, 1900, and 1903."

WHEREAS in pursuance of section 1 of the said Ordinances it was duly notified on the 12th day of October, 1917, that if no claim to the lands commonly called or known as Karakomehena (reservation for tank), Hukandewalewewa (tank and bund), situate in the village of Bedigama, in the West Giruwa pattu of the Hambantota District, in the Southern Province, containing in extent 2 acres and 30 perches, and shown as lots 11K, 13 in preliminary plan 261 and in the annexed diagram, was made to Thomas Graham Willett, Special Officer appointed under section 28 of the said Ordinances, within the period of three months from the date specified in such notice, such lands would be declared the property of the Crown, and dealt with on account of the Crown (*vide* Notice No. 6,605):


And whereas (1) Senerat Kurugamage Don Davith de Silva, *ex*-Police Officer made claim thereto, and whereas he withdrew his claim to the said lands; and whereas (2) Vidana Patiranaige Don Nikulas made claim to the said lot 13, and whereas he withdrew his claim thereto, I, John Murray Davies, Special Officer appointed under section 28 of the said Ordinances, under and by virtue of the powers vested in me in that behalf by section 4 of the said Ordinances, do hereby on this 16th day of June, 1919, order and declare, under section 4, sub-section (1), of the said Ordinances, that the said lands, as more fully described herein below, are the property of the Crown.

Description of the Lands referred to.

The following lots situated in the village of Bedigama, in the West Giruwa pattu of the Hambantota District, in the Southern Province, as described in the annexed diagram:—

Preliminary plan 261.			
Lot.	Name of Land.	Extent, A. B. P.	
11K	Karakomehena (reservation for tank)	0 1 0	
13	Hukandewalewewa (tank and bund)	1 3 30	
		2 0 30	

and bounded as follows: on the north by T. Ps. 230,004, 174,978, 199,820; on the east by T. Ps. 199,820, 241,214, 261,122; and on the south by T. Ps. 261,122, 262,106; on the west by T. Ps. 262,106, 218,979.



Surveyor-General's Office,
Colombo, February 10, 1919.

Scale of 8 Chains to an Inch.

C. R. LUNDIE,
for Surveyor-General.

June 16, 1919.

J. M. DAVIES,
Special Officer.

Hambantota S. O. No. 1,571.

Order under Section 4, Sub-section (1), of "The Waste Lands Ordinances of 1897, 1899, 1900, and 1903," declaring Land to be Crown Property.

the matter of the land commonly called or known as Liyangahawalehena (reservation for minor road), situate in the village of Bedigama, in the West Giruwa pattu of the Hambantota District, in the Southern Province, and of "The Waste Lands Ordinances of 1897, 1899, 1900, and 1903."

WHEREAS in pursuance of section 1 of the said Ordinances it was duly notified on the 12th day of October, 1917, that if no claim to the land commonly called or known as Liyangahawalehena (reservation for minor road), situate in the village of Bedigama, in the West Giruwa pattu of the Hambantota District, in the Southern Province, containing in extent 2 roods and 11 perches, and shown as lot 35A in preliminary plan 261 and in the annexed diagram, was made to Thomas Graham Willett, Special Officer appointed under section 28 of the said Ordinances, within the period of three months from the date specified in such notice, such land would be declared the property of the Crown, and dealt with on account of the Crown (*vide* Notice No. 6,605):

And whereas Jayasinge Charlis made claim thereto, and whereas the said claimant has withdrawn his claim to the said land, I, John Murray Davies, Special Officer appointed under section 28 of the said Ordinances, under and by virtue of the powers vested in me in that behalf by section 4 of the said Ordinances, do hereby on this 16th day of June, 1919, order and declare, under section 4, sub-section (1), of the said Ordinances, that the said land, as more fully described herein below, is the property of the Crown.

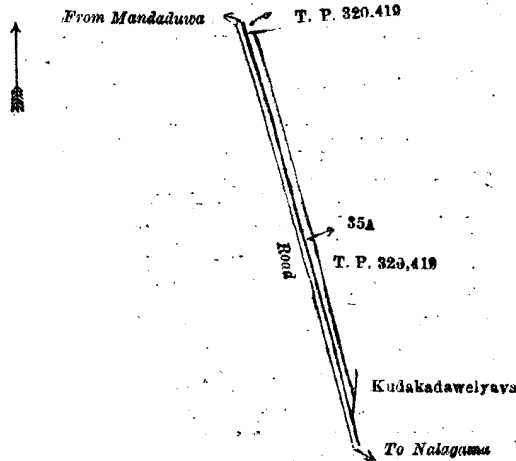
Description of the Land referred to.

The following lot situated in the village of Bedigama, in the West Giruwa pattu of the Hambantota District, in the Southern Province, as described in the annexed diagram :—

Preliminary plan 261.

Lot.	Name of Land.	Extent, A. R. P.
35A	Liyangahawalehena (reservation for minor road)	0 2 11

and bounds follows : on the north and east by T. P. 320,419 ; on the south by Kudakadawelyaya claimed by Asala Marikkar and others ; on the west by the road from Nalagama to Mandaduwa.



Surveyor-General's Office,
Colombo, February 10, 1919.

Scale of 8 Chains to an Inch.

C. R. LUNDIE,
for Surveyor-General.

June 16, 1919.

J. M. DAVIES,
Special Officer.

Hambantota S. O. No. 1,572.

Order under Section 4, Sub-section (1), of "The Waste Lands Ordinances of 1897, 1899, 1900, and 1903," declaring Lands to be Crown Property.

In the matter of the lands commonly called or known as Hapugewewa (tank and bund), Hapugewewa (tank), and Hapugewehena, situate in the village of Bedigama, in the West Giruwa pattu of the Hambantota District, in the Southern Province, and of "The Waste Lands Ordinances of 1897, 1899, 1900, and 1903."

WHEREAS in pursuance of section 1 of the said Ordinances it was duly notified on the 12th day of October, 1917, that if no claim to the lands commonly called or known as Hapugewewa (tank and bund), Hapugewewa (tank), and Hapugewehena, situate in the village of Bedigama, in the West Giruwa pattu of the Hambantota District, in the Southern Province, containing in extent 1 acre 2 roods and 20 perches, and shown as lots 70, 70A, 70A1 in preliminary plan 261 and in the annexed diagram, was made to Thomas Graham Willett, Special Officer appointed under section 28 of the said Ordinances, within the period of three months from the date specified in such notice, such lands would be declared the property of the Crown, and dealt with on account of the Crown (*vide* Notice No. 6,605) :

And whereas Munasin Arachchige Don Samel made claim thereto, and whereas the said claimant by an agreement in writing dated the 29th day of April, 1918, in consideration of being declared the owner of lot 120 of the notice and of the block survey preliminary plan 261, withdrew his claim to the above-mentioned lots 70, 70A, and 70A1, I, John Murray Davies, Special Officer appointed under section 28 of the said Ordinances, under and by virtue of the powers vested in me in that behalf by section 4 of the said Ordinances, do hereby on this 16th day of June, 1919, order and declare, under section 4, sub-section (1), of the said Ordinances, that the said lands, as more fully described herein below, are the property of the Crown.

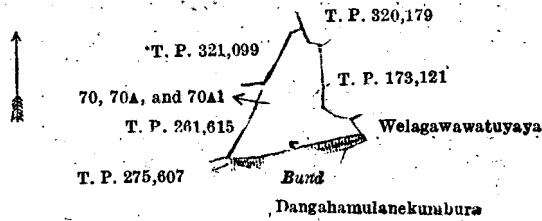
Description of the Lands referred to.

The following lots situated in the village of Bedigama, in the West Giruwa pattu of the Hambantota District, in the Southern Province, as described in the annexed diagram :—

Preliminary plan 261.

Lot.	Name of Land.	Extent, A. R. P.
70	Hapugewewa (tank and bund)	1 1 19
70A	Do. (tank)	0 0 24
70A1	Hapugewehena	0 0 17
		1 2 20

and bounded as follows : on the north by T. Ps. 321,099, 320,179 ; on the east by T. P. 173,121, Welagawawatuyaya claimed by H. Dolishamy and others, Dangahamulanekumbura claimed by Munasin Arachchige on Samel and others ; on the south by Dangahamulanekumbura claimed by Munasin Arachchige Don Samel and others, T. P. 275,607 ; on the west by T. Ps. 261,615, 321,099.



Surveyor-General's Office,
Colombo, February 10, 1919.

Scale of 8 Chains to an Inch.

C. R. LUNDIE,
for Surveyor-General.

J. M. DAVIES,
Special Officer.
June 16, 1919.

Hambantota S. O. No. 1,573.

**Order under Section 4, Sub-section (1), of "The Waste Lands Ordinances of 1897, 1899, 1900, and 1903,"
declaring Lands to be Crown Property.**

In the matter of the lands commonly called or known as Narangashena (reservation for road), Kahambiliyahena (reservation for road), situate in the village of Bedigama, in the West Giruwa pattu of the Hambantota District, in the Southern Province, and of "The Waste Lands Ordinances of 1897, 1899, 1900, and 1903."

WHEREAS in pursuance of section 1 of the said Ordinances it was duly notified on the 12th day of October, 1917, that if no claim to the lands commonly called or known as Narangashena (reservation for road), Kahambiliyahena (reservation for road), situate in the village of Bedigama, in the West Giruwa pattu of the Hambantota District, in the Southern Province, containing in extent 1 rood and 35 perches, and shown as lots 278E and 311c in preliminary plan 261 and in the annexed diagram, was made to Thomas Graham Willett, Special Officer appointed under section 28 of the said Ordinances, within the period of three months from the date specified in such notice, such lands would be declared the property of the Crown, and dealt with on account of the Crown (*vide* Notice No. 6,605):

And whereas Don John Ferdinando made claim thereto, and whereas the said claimant by an agreement in writing dated the 29th day of April, 1918, in consideration of being declared the purchaser of 10 perches, more or less of lot 278E of the notice and of the block survey preliminary plan 261 for a sum of Rs. 5 withdrew claim to the above-mentioned lots 278E and 311c, I, John Murray Davies, Special Officer appointed under section 28 of the said Ordinances, under and by virtue of the powers vested in me in that behalf by section 4 of the said Ordinances, do hereby, on this 16th day of June, 1919, order and declare, under section 4, sub-section (1), of the said Ordinances, that the said lands, as more fully described herein below, are the property of the Crown.

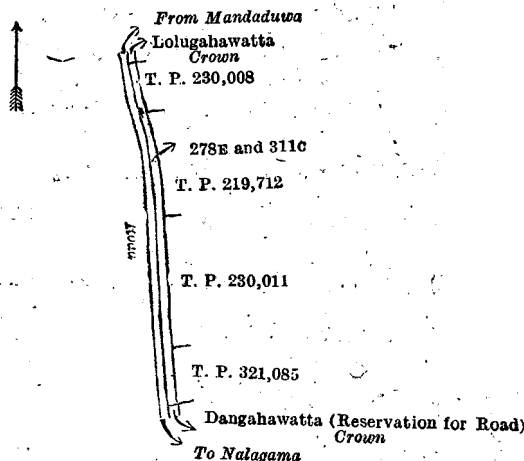
Description of the Lands referred to.

The following lots situated in the village of Bedigama, in the West Giruwa pattu of the Hambantota District, in the Southern Province, as described in the annexed diagram:—

Preliminary plan 261.

Lot.	Name of Land.	Extent, A. R. P.
278E ..	Narangashena (reservation for road) ..	0 1 21
311c ..	Kahambiliyahena (do.) ..	0 0 14
		0 1 35

and bounded as follows: on the north by Lolugahawatta leased from the Crown; on the east by T. Ps. 230,008, 219,712, 230,011, and 321,085; on the south by Dangahawatta (reservation for road) to be declared the property of the Crown under the Waste Lands Ordinances; on the west by the road from Nalagama to Mandaduwa.



Surveyor-General's Office,
Colombo, February 10, 1919.

Scale of 8 Chains to an Inch.

C. R. LUNDIE,
for Surveyor-General.

J. M. DAVIES,
Special Officer.
June 16, 1919.

Hambantota S. O. No. 1,574.

Order under Section 4, Sub-section (1), of "The Waste Lands Ordinances of 1897, 1899, 1900, and 1903,"
admitting Land to be Private Property.

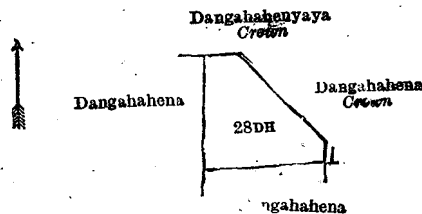
In the matter of the land commonly called or known as Dangahahena, situate in the village of Gonadeniya, in the West Giruwa pattu of the Hambantota District, in the Southern Province, and of "The Waste Lands Ordinances of 1897, 1899, 1900, and 1903."

WHEREAS in pursuance of section 1 of the said Ordinances it was duly notified on the 9th day of February, 1912, that if no claim to the land commonly called or known as Dangahahena, situate in the village of Gonadeniya, in the West Giruwa pattu of the Hambantota District, in the Southern Province, containing in extent 1 acre 3 roods and 22 perches, and shown as lot 28DH in preliminary plan 372 and in the annexed diagram, was made to Charles Valentyne Brayne, Special Officer appointed under section 28 of the said Ordinances, within the period of three months from the date specified in such notice, such land would be declared the property of the Crown, and dealt with on account of the Crown (*vide* Notice No. 4,351):

And whereas Manamperige Babun Appu of Gonadeniya made claim thereto, and Charles Valentyne Brayne, the aforesaid Special Officer, made due inquiry into such claim, I, Arnold Langdon Crossman, Special Officer appointed under section 28 of the said Ordinances, with the consent of His Excellency the Governor, do hereby admit the claim of the said claimant to the said land, as more fully described herein below under section 4, sub-section (1), of the said Ordinances.

Description of the Land referred to.

The land commonly called or known as Dangahahena, situated in the village of Gonadeniya, in the West Giruwa pattu of the Hambantota District, in the Southern Province, containing in extent 1 acre 3 roods and 22 perches, shown as lot 28DH in preliminary plan 372 and in the annexed diagram; and bounded as follows: on the north by Dangahahenyaya decreed Crown in reference case No. 49, Dangahahena decreed Crown in reference case No. 49; on the east by Dangahahena decreed Crown in reference case No. 49; on the south by Dangahahena to be declared the property of Manamperige Don Deonis and others under the Waste Lands Ordinances; on the west by Dangahahena to be declared the property of Manamperige Aberan Appu under the Waste Lands Ordinances.



Surveyor-General's Office,
Colombo, April 7, 1919.

Scale of 8 Chains to an inch.

A. L. CROSSMAN.

C. R. LUNDIE,
for Surveyor-General.

June 9, 1919.

Special Officer.

Hambantota S. O. No. 1,575.

Order under Section 4, Sub-section (1), of "The Waste Lands Ordinances of 1897, 1899, 1900, and 1903,"
declaring Land to be Crown Property.

In the matter of the land commonly called or known as Weliwewa (tank and bund), situate in the village of Pattiypola, in the West Giruwa pattu of the Hambantota District, in the Southern Province, and of "The Waste Lands Ordinances of 1897, 1899, 1900, and 1903."

WHEREAS in pursuance of section 1 of the said Ordinances it was duly notified on the 16th day of May, 1913, that if no claim to the land commonly called or known as Weliwewa (tank and bund), situate in the village of Pattiypola, in the West Giruwa pattu of the Hambantota District, in the Southern Province, containing in extent 10 acres 1 rood and 16 perches, and shown as lot 128 in preliminary plan 259 and in the annexed diagram, was made to Walter Ernest Wait, Special Officer appointed under section 28 of the said Ordinances, within the period of three months from the date specified in such notice, such land would be declared the property of the Crown, and dealt with on account of the Crown (*vide* Notice No. 4,859):

And whereas Richard Saranasuriya Jayasekera made claim thereto, and by an agreement in writing dated the 17th day of June, 1916, in consideration of the Settlement Officer settling as private property otherwise than under the Waste Lands Ordinances lots 147, 149, 150, and 152 of the block survey preliminary plan 259, withdrew claim to the above-mentioned lot 128 of this order, I, Arnold Langdon Crossman, Special Officer appointed under section 28 of the said Ordinances, under and by virtue of the powers vested in me in that behalf by section 4 of the said Ordinances, do hereby on this 1st day of April, 1919, order and declare, under section 4, sub-section (1), of the said Ordinances, that the said land, as more fully described herein below, is the property of the Crown.

Description of the Land referred to.

The following lot situated in the village of Pattiypola, in the West Giruwa pattu of the Hambantota District, in the Southern Province, as described in the annexed diagram:—

Lot.	Name of Land.	Preliminary plan 259.	Extent, A. B. P.
128	Weliwewa (tank and bund)	..	10 1 16

and bounded as follows: on the north by Mahawewa (tank and bund) to be declared the property of the Crown under the Waste Lands Ordinances; on the east by Weliwewagodella to be declared the property of the Crown under the Waste Lands Ordinances, Katukurundugahawatta, sold by the Crown (T. P. 329,291), Katukurundugahawatta (private), Ambagahawatta to be declared the property of the Crown under the Waste Lands Ordinances, Bakmigahamulana or Balachchagemulanakumbura claimed by Jayawarana Achage Samuel and others, Ketangalchenna (private); on the south by Panuwalamulana claimed by Richard Saranasuriya Jayasekera and others; on the west by Weliwewagodawana to be declared the property of the Crown under the Waste Lands Ordinances, Weliwewagodella to be declared the property of the Crown under the Waste Lands Ordinances, Weliwewagawawattakumbura to be declared the property of the Crown under the Waste Lands Ordinances, Weliwewagawawatta claimed by Jayawarnasing Achchige Babahamy and others, Weliwewagawawattakumbura to be declared the property of the Crown under the Waste Lands Ordinances, Weliwewagawawatta claimed by Jayawarnasing Achchige Babahamy and others, Weliwewagawawatta claimed by Ratnaweerapatabendige Deonis and others, Gulugahawatta claimed by Jayawarnasing Achage Mendias Appu, Weliwewa-addarawatta claimed by Jayawarnasing Achage Suwaris.



Surveyor-General's Office,
 Colombo, January 10, 1919.

Scale of 8 Chains to an Inch.

C. R. LUNDIE,
 for Surveyor-General.

April 1, 1919. A. L. CROSSMAN,
 Special Officer.

Hambantota S. O. No. 1,576.

Order under Section 4, Sub-section (1), of "The Waste Lands Ordinances of 1897, 1899, 1900, and 1903," admitting Land to be Private property.

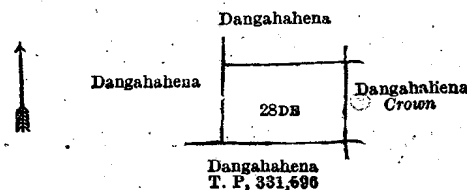
In the matter of the land commonly called or known as Dangahahena, situate in the village of Gonadeniya, in the West Giruwa pattu of the Hambantota District, in the Southern Province, and of "The Waste Lands Ordinances of 1897, 1899, 1900, and 1903."

WHEREAS in pursuance of section 1 of the said Ordinances it was duly notified on the 9th day of February, 1912, that if no claim to the land commonly called or known as Dangahahena, situate in the village of Gonadeniya, in the West Giruwa pattu of the Hambantota District, in the Southern Province, containing in extent 1 acre 3 roods and 10 perches, and shown as lot 28DE in preliminary plan 372 and in the annexed diagram, was made to Charles Valentyne Brayne, Special Officer appointed under section 28 of the said Ordinances, within the period of three months from the date specified in such notice, such land would be declared the property of the Crown, and dealt with on account of the Crown (*vide* Notice No. 4,351):

And whereas Manamperige Babun Appu made claim thereto, and Charles Valentyne Brayne, the aforesaid Special Officer, made due inquiry into such claim, and whereas the said claimant and the said Charles Valentyne Brayne, Special Officer, came to an agreement in writing dated the 30th day of May, 1912, whereby it was agreed that (1) Manamperige Don Deonis, (2) ditto Menikhamy, and (3) ditto Babihamy should be declared to be the owners of the said land, I, Arnold Langdon Crossman, Special Officer appointed under section 28 of the said Ordinances, with the consent of His Excellency the Governor, do hereby admit the said (1) Manamperige Don Deonis, (2) ditto Menikhamy, and (3) ditto Babihamy to be the owners of the said land, as more fully described herein below, under section 4, sub-section (1), of the said Ordinances.

Description of the Land referred to.

The land commonly called or known as Dangahahena, situated in the village of Gonadeniya, in the West Giruwa pattu of the Hambantota District, in the Southern Province, containing in extent 1 acre 3 roods and 10 perches, shown as lot 28DE in preliminary plan 372 and in the annexed diagram; and bounded as follows: on the north by Dangahahena to be declared the property of Manamperige Babun Appu under the Waste Lands Ordinances; on the east by Dangahahena decreed Crown in reference case No. 49; on the south by Dangahahena sold by the Crown (T. P. 331,596); on the west by Dangahahena to be declared the property of Manamperige Aberan Appu under the Waste Lands Ordinances.



Surveyor-General's Office,
 Colombo, April 7, 1919.

Scale of 8 Chains to an Inch.

C. R. LUNDIE,
 for Surveyor-General.

June 9, 1919. A. L. CROSSMAN,
 Special Officer.

Hambantota S. O. No. 1,577.**Order under Section 4, Sub-section (1), of "The Waste Lands Ordinances of 1897, 1899, 1900, and 1903," admitting Land to be Private Property.**

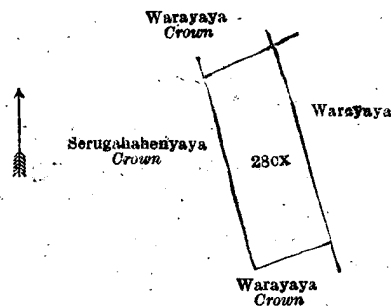
In the matter of the land commonly called or known as Warayaya, situate in the village of Gonadeniya, in the West Giruwa pattu of the Hambantota District, in the Southern Province, and of "The Waste Lands Ordinances of 1897, 1899, 1900, and 1903."

WHEREAS in pursuance of section 1 of the said Ordinances it was duly notified on the 9th day of February, 1912, that if no claim to the land commonly called or known as Warayaya, situate in the village of Gonadeniya, in the West Giruwa pattu of the Hambantota District, in the Southern Province, containing in extent 3 acres and 2 perches, and shown as lot 28cx in preliminary plan 372 and in the annexed diagram, was made to Charles Valentyne Brayne, Special Officer appointed under section 28 of the said Ordinances, within the period of three months from the date specified in such notice, such land would be declared the property of the Crown, and dealt with on account of the Crown (*vide* Notice No. 4,351):

And whereas (1) Ranamuka Arachchige PUNCHIHAMY and (2) Ranamuka Arachchige BABAHAMY, both of Gonadeniya, made claim thereto, and Charles Valentyne Brayne, the aforesaid Special Officer, made due inquiry into such claim, I, Arnold Langdon Crossman, Special Officer appointed under section 28 of the said Ordinances, with the consent of His Excellency the Governor, do hereby admit the claim of the said claimants to the said land, as more fully described herein below, under section 4, sub-section (1), of the said Ordinances.

Description of the Land referred to.

The land commonly called or known as Warayaya, situated in the village of Gonadeniya, in the West Giruwa pattu of the Hambantota District, in the Southern Province, containing in extent 3 acres and 2 perches, shown as lot 28cx in preliminary plan 372 and in the annexed diagram; and bounded as follows: on the north by Warayaya decreed Crown in reference case No. 49; on the east by Warayaya to be declared the property of Lokuhetti Mudalige Don Thomis Appuhamy under the Waste Lands Ordinances; on the south by Warayaya decreed Crown in reference case No. 49; on the west by Serugahahenyaya decreed Crown in reference case No. 49.



Surveyor-General's Office,
Colombo, April 7, 1919.

Scale of 8 Chains to an Inch.

C. R. LUNDIE,
for Surveyor-General.

June 9, 1919. A. L. CROSSMAN,
Special Officer.

Hambantota S. O. No. 1,578.**Order under Section 4, Sub-section (1), of "The Waste Lands Ordinances of 1897, 1899, 1900, and 1903," admitting Land to be Private Property.**

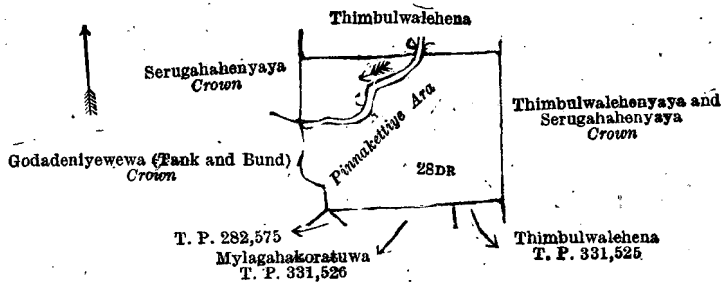
In the matter of the land commonly called or known as Thimbulwalehena, situate in the village of Gonadeniya, in the West Giruwa pattu of the Hambantota District, in the Southern Province, and of "The Waste Lands Ordinances of 1897, 1899, 1900, and 1903."

WHEREAS in pursuance of section 1 of the said Ordinances it was duly notified on the 9th day of February, 1912, that if no claim to the land commonly called or known as Thimbulwalehena, situate in the village of Gonadeniya, in the West Giruwa pattu of the Hambantota District, in the Southern Province, containing in extent 5 acres and 38 perches, and shown as lot 28dx in preliminary plan 372 and in the annexed diagram, was made to Charles Valentyne Brayne, Special Officer appointed under section 28 of the said Ordinances, within the period of three months from the date specified in such notice, such land would be declared the property of the Crown, and dealt with on account of the Crown (*vide* Notice No. 4,351):

And whereas Don Andreas Dias Suriya Arachchi Mohotti Appuhamy, as trustee of Gonadeniya and Attanayala temples, made claim thereto, and Charles Valentyne Brayne, the aforesaid Special Officer, made due inquiry into such claim, I, Arnold Langdon Crossman, Special Officer appointed under section 28 of the said Ordinances, with the consent of His Excellency the Governor, do hereby admit the claim of the said claimant, as trustee of the said temples, to the said land, as more fully described herein below, under section 4, sub-section (1), of the said Ordinances.

Description of the Land referred to.

The land commonly called or known as Thimbulwalehena, situated in the village of Gonadeniya, in the West Giruwa pattu of the Hambantota District, in the Southern Province, containing in extent 5 acres and 38 perches, shown as lot 28dx in preliminary plan 372 and in the annexed diagram; and bounded as follows: on the north by Thimbulwalehena to be declared the property of Galagamaralalage Don Hendrick Appuhamy under the Waste Lands Ordinances; on the east by Thimbulwalehena and Serugahahenyaya decreed Crown in reference case No. 49; on the south by Thimbulwalehena sold by the Crown (T. P. 331,525), Mylagahakoratuwa sold by the Crown (T. P. 331,526), T. P. 282,575; on the west by Serugahahenyaya decreed Crown in reference case No. 49.



Surveyor-General's Office,
Colombo, April 7, 1919.

Scale of 8 Chains to an Inch.

C. R. LUNDIE,
for Surveyor-General.

A. L. CROSSMAN,
Special Officer.
June 9, 1919.

Kurunegala S. O. No. 2,658.

Order under Section 4, Sub-section (1), of "The Waste Lands Ordinances of 1897, 1899, 1900, and 1903," declaring Lands to be Crown Property.

In the matter of the lands commonly called or known as Aliyawetichchihenyaya (chena reserve), Siyambalagahamulahena, &c., situate in the village of Hirigolla, in the Baladora korale of the Dewameddi hatpattu of the Kurunegala District, in the North-Western Province, and of "The Waste Lands Ordinances of 1897, 1899, 1900, and 1903."

WHEREAS in pursuance of section 1 of the said Ordinances it was duly notified on the 9th day of March, 1917, that if no claim to the lands commonly called or known as Aliyawetichchihenyaya (chena reserve), Siyambalagahamulahena, &c., situate in the village of Hirigolla, in the Baladora korale of the Dewameddi hatpattu of the Kurunegala District, in the North-Western Province, containing in extent 220 acres 3 roods and 18 perches, and shown as lots 1, 33, 33B, 33D, 14, and 38 in block survey preliminary plan 1,654 and in the annexed diagrams, was made to John Murray Davies, Special Officer appointed under section 28 of the said Ordinances, within the period of three months from the date specified in such notice, such lands would be declared the property of the Crown, and dealt with on account of the Crown (*vide* Notice No. 6,246):

And whereas (1) Ratnayaka Mudiyansele Mudiyanse, (2) ditto Dingiri Banda, (3) ditto Punchi Banda, and (4) ditto Tikiri Banda (minor) made claim thereto; and whereas the said 1st, 2nd, and 3rd claimants and Korallegedera Mudalihamy, as duly appointed representative of the said 4th claimant (minor), came to an agreement in writing dated the 2nd day of October, 1917, in consideration of (a) the claim of the said claimants to 8 acres 1 rood and 27 perches more or less and 28 acres more or less of lots 33 and 1 respectively of the notice and of the block survey preliminary 1,654, now shown as lots 33A and 1A respectively on the same block survey preliminary plan, being admitted under the Waste Lands Ordinances, and (b) the Settlement Officer settling as private property otherwise than under the Waste Lands Ordinances lots 29 and 30 of the block survey preliminary plan 1,654, withdrew claim to the above-mentioned lots 1, 33, 33B, 33D, 14, and 38 of this order; and whereas (5) Wanasingha Wasala Mudiyansele Amalasila Jayamaha made claim to the above-mentioned lots 33, 33B, and 33D, and whereas the said claimant by an agreement in writing dated the 2nd day of October, 1917, in consideration of being declared the purchaser of 5 acres more or less of lot 33 of the notice and of the block survey preliminary plan 1,654, now shown as lot 33C on the same block survey preliminary plan, for a sum of Rs. 135, withdrew claim to the above-mentioned lots 33, 33B, and 33D of this order, I, John Murray Davies, the aforesaid Special Officer, under and by virtue of the powers vested in me in that behalf by section 4 of the said Ordinances, do hereby on this 17th day of June, 1919, order and declare, under section 4, sub-section (1) of the said Ordinances, that the said lands, as more fully described herein below, are the property of the Crown.

Description of the Lands referred to.

The following lots situated in the village of Hirigolla, in the Baladora korale of the Dewameddi hatpattu of the Kurunegala District, in the North-Western Province, as described in the annexed diagrams:—

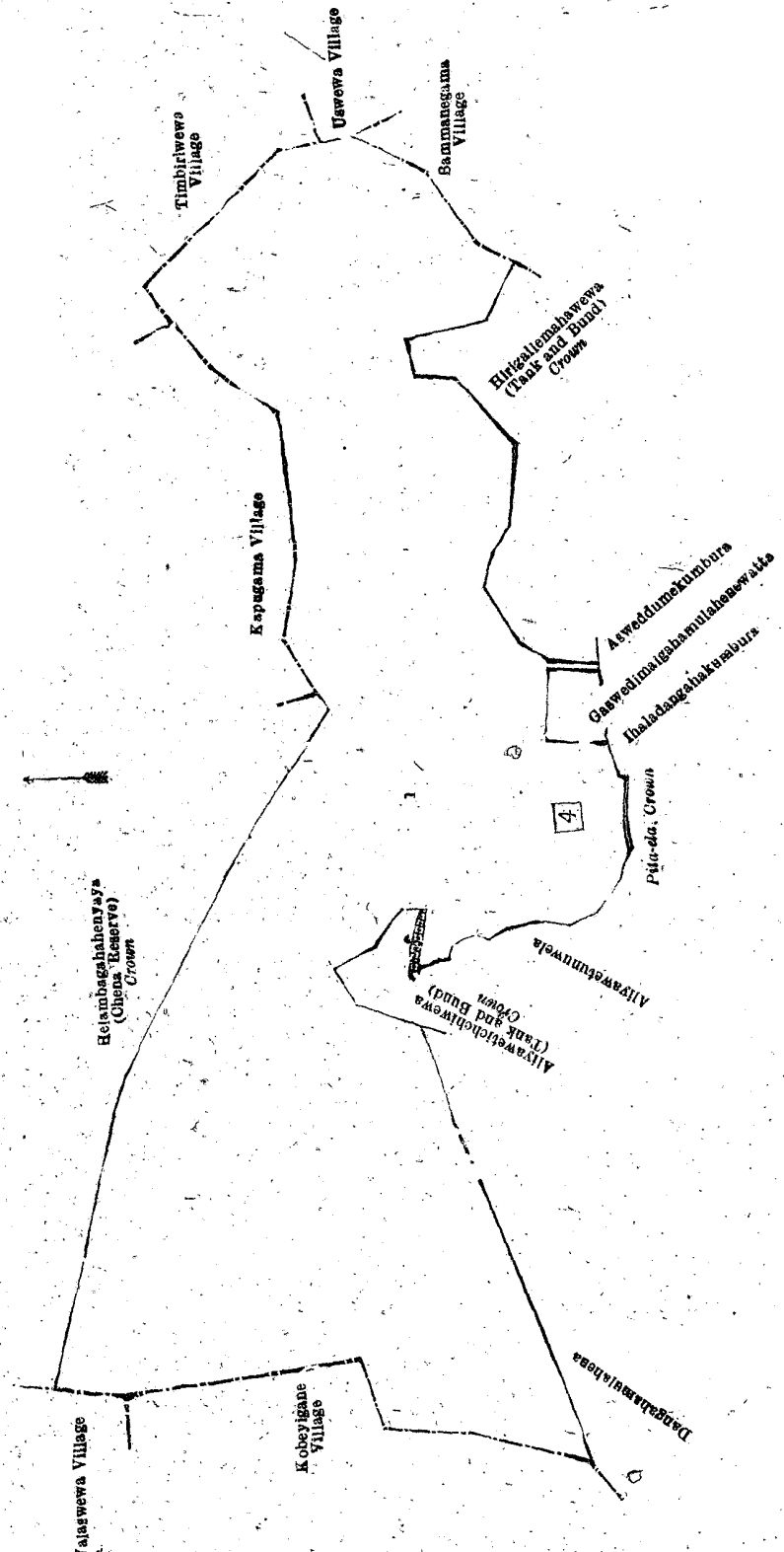
I.—Block survey preliminary plan 1,654.

Lot.	Name of Land.	Extent, A. R. P.
1	Aliyawetichchihenyaya (chena reserve)	76 1 16

and bounded as follows: on the north by Helambagahenyaya (chena reserve) to be declared the property of the Crown under the Waste Lands Ordinances, the village limit of Kapugama and Timbiriwewa; on the east by the village limits of Timbiriwewa, Uswewa, and Bammanagama; on the south by Hirigollemahawewa (tank and bund) to be declared the property of the Crown under the Waste Lands Ordinances, Asweddumekumbura claimed by Ratnayaka Mudiyansele Kiri Banda, Gaswedimalgahamulahenewatta claimed by Ratnayaka Mudiyansele Menuhamy and others, Ithaladangahakumbura claimed by ditto, Pita-ela to be declared the property of the Crown under the Waste Lands Ordinances, Aliyawetunuwela (private), Aliyawetichchawewa (tank and bund) to be declared the property of the Crown under the Waste Lands Ordinances, Dangahamulahena to be declared the property of Ratnayaka Mudiyansele Mudiyanse and others under the Waste Lands Ordinances; on the west by the village limits of Kobeyigane and Walaswewa.

NOTE.—The following lot lying within the above-mentioned boundaries is excluded from this part of the order, and its extent of 20 perches is not included in the acreage of 76 acres 1 rood and 16 perches given above:—

Lot.	Name of Land.	Extent, A. R. P.
4	Kahatagahamulawatta	0 0 20



Scale of 8 Chains to an Inch.

Surveyor-General's Office,
Colombo, May 8, 1919.

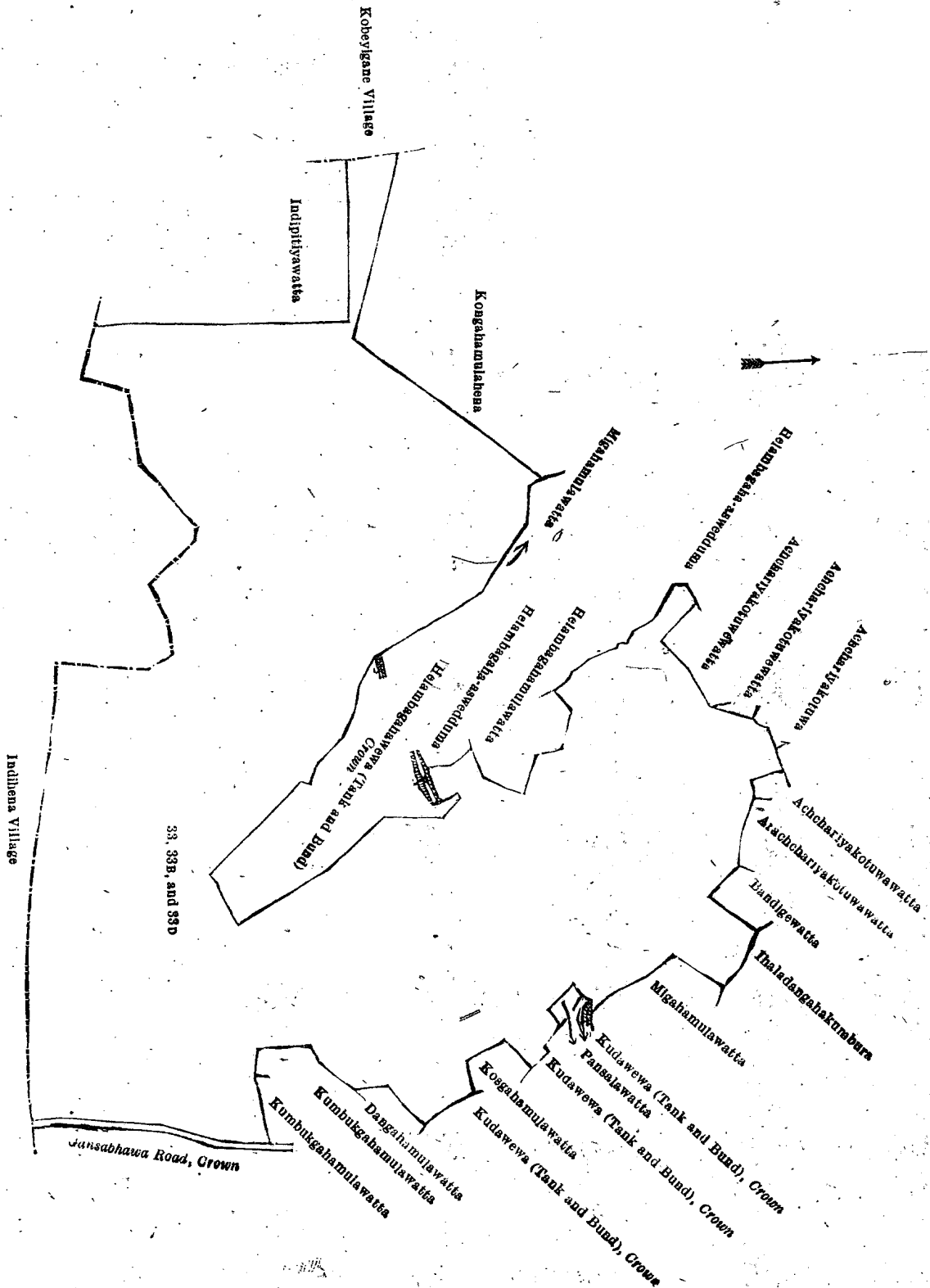
C. R. LUNDIE,
for Surveyor-General.

II.—Block survey preliminary plan 1,654.

Lot.	Name of Land.	Extent, A. R. P.
33	Siyambalagahamulawena	90 2 1
33a	Indipitiyawatta	3 1 27
33D	Road	0 1 7
		<hr/>
		94 0 35

and bounded as follows: on the north Kongahamulawena to be declared the property of Ratnayaka Mudiyanse and others under the Waste Lands Ordinances, Migahamulawatta claimed by Mapala Mudiyanse Mudalihamy and others, Helambagahawewa (tank and bund) to be declared the property of the Crown under the Waste Lands Ordinances, Helambagaha-aswedduwama claimed by Ratnayaka Mudiyanse Punchirala, Helambagahamulawatta claimed by Mapala Mudiyanse Mudalihamy, Helambagaha-aswedduwama claimed by Ratnayaka Mudiyanse Punchirala, Achhariyakotuwewatta claimed by Tennakoon Mudiyanse Muttu Menika and others, Achhariyakotuwewatta

claimed by Tennakoon Mudiyansele Muttu Menika, Achchariyakotuwa claimed by Tennakoon Mudiyansele Muttu Menika and others, Achchariyakotuawatta claimed by Tennakoon Mudiyansele Muttu Menika and another, Achchariyakotuawatta claimed by Tennakoon Mudiyansele Muttu Menika, Bandigewatta claimed by Menikhamy and others, Thaladangahakumbura claimed by Ratnayaka Mudiyansele Munnahmy and others; on the east by Migahamulawatta claimed by Ratnayaka Mudiyansele Munnahmy, Kudawewa (tank and bund) to be declared the property of the Crown under the Waste Lands Ordinances, Pansalawatta claimed by Ratnayaka Mudiyansele Munnahmy and others, Kudawewa (tank and bund) to be declared the property of the Crown under the Waste Lands Ordinances, Kosgahamulawatta claimed by Ratnayaka Mudiyansele Munnahmy, Kudawewa (tank and bund) to be declared the property of the Crown under the Waste Lands Ordinances, Dangahamulawatta claimed by Ratnayaka Mudiyansele Banda and others, Kumbukgahamulawatta claimed by Ratnayaka Mudiyansele Ranhamy and another, Kumbukgahamulawatta claimed by Ratnayaka Mudiyansele Appuhmy and another, a Gansabhawa road to be declared the property of the Crown under the Waste Lands Ordinances; on the south by the village limit of Indihena; on the west by Indipitiyawatta sold to Wanasingha Wasala Mudiyansele Amalasila Jayamaha under the Waste Lands Ordinances, the village limit of Kobeyigane.



Surveyor-General's Office,
Colombo, May 8, 1919.

Scale of 8 Chains to an Inch.

C. R. LUNDIE,
for Surveyor-General.

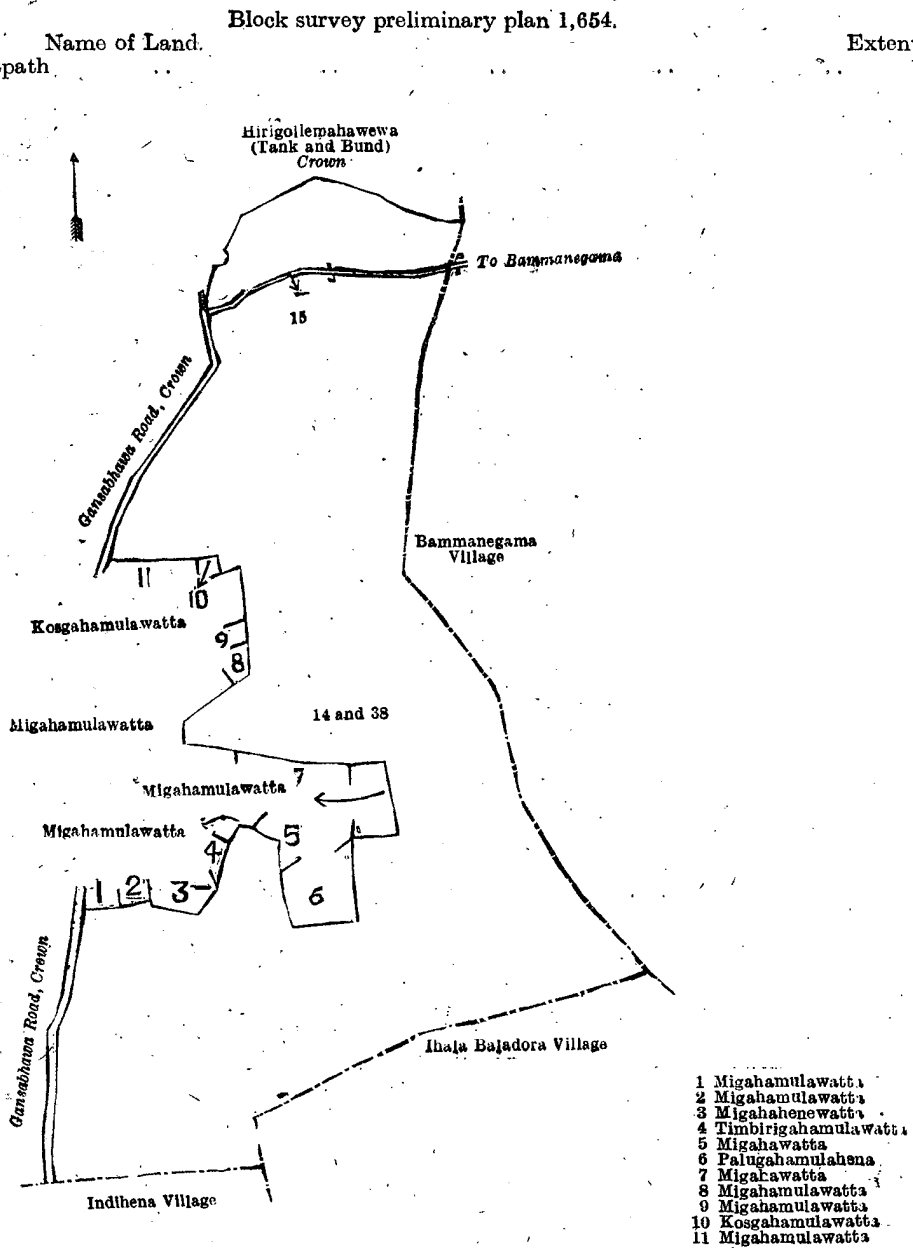
III.—Block survey preliminary plan 1,654.

Lot.	Name of Land.	Extent, A. R. P.
14	Wewagawahena	3 1 16
38	Wewagawahenyaya	46 3 31
		50 1 7

and bounded as follows : on the north by Hirigollemahawewa (tank and bund) to be declared the property of the Crown under the Waste Lands Ordinances ; on the east by the village limit of Bammanegama ; on the south by the village limits of Ihala Baladora and Indihena ; on the west by a Gansabhawa road to be declared the property of the Crown under the Waste Lands Ordinances, Migahamulawatta claimed by Ratnayaka Mudiyansele Mudalihamy, Migahahenewatta claimed by Ratnayaka Mudiyansele Wannihamy, Timbirigahamulawatta claimed by Ratnayaka Mudiyansele Ran Menika, Migahamulawatta claimed by Ratnayaka Mudiyansele Pinhamy, Migahawatta claimed by Ratnayaka Mudiyansele Dingiri Banda, Palugahamulahena claimed by Ratnayaka Mudiyansele Dingiri Menika, Migahamulawatta claimed by Ratnayaka Mudiyansele Dingiri Banda, Migahawatta claimed by ditto, Migahamulawatta claimed by Ratnayaka Mudiyansele Pinhamy, Migahamulawatta claimed by Ratnayaka Mudiyansele Bunda, Migahamulawatta claimed by Ratnayaka Mudiyansele PUNCHIRALA, Vidane, Kogahamulawatta claimed by ditto, Migahamulawatta claimed by Ratnayaka Mudiyansele Pinhamy, a Gansabhawa road to be declared the property of the Crown under the Waste Lands Ordinances, Hirigollemahawewa (tank and bund) to be declared the property of the Crown under the Waste Lands Ordinances.

NOTE.—The following lot lying within the above-mentioned boundaries is excluded from this part of the order, and its extent of 22 perches is not included in the acreage of 50 acres 1 rood and 7 perches given above :—

Lot.	Name of Land.	Extent, A. R. P.
15	Footpath	0 0 22



- 1 Migahamulawatta
- 2 Migahamulawatta
- 3 Migahahenewatta
- 4 Timbirigahamulawatta
- 5 Migahawatta
- 6 Palugahamulahena
- 7 Migahawatta
- 8 Migahamulawatta
- 9 Migahamulawatta
- 10 Kogahamulawatta
- 11 Migahamulawatta

Surveyor-General's Office,
Colombo, May 8, 1919.

Scale of 8 Chains to an Inch.

C. R. LUNDIE,
for Surveyor-General.

June 17, 1919.

J. M. DAVIES,
Special Officer.

Kurunegala S. O. No. 2,659.

**Order under Section 2 of "The Waste Lands Ordinances of 1897, 1899, 1900, and 1903,"
declaring Lands to be Crown Property.**

In the matter of the lands commonly called or known as Kiulewewa (abandoned tank), Mahapara (District Road Committee road), &c., situate in the village of Ihala Aralugahawewa, in the Baladora korale of the Dewameddi hatpattu of the Kurunegala District, in the North-Western Province, and of "The Waste Lands Ordinances of 1897, 1899, 1900, and 1903."

The notice required by section 1 of "The Waste Lands Ordinances of 1897, 1899, 1900, and 1903," having been duly published in manner prescribed by that section in respect of the above-named lands (*vide* Notice No. 6,239), and no claim having been made to the said lands or to any interest therein within the period of three months from the date specified in the said notice, I, John Murray Davies, Special Officer appointed under section 28 of the said Ordinances, under and by virtue of the powers vested in me in that behalf by section 2 of the said Ordinances, do hereby on this 20th day of June, 1919, order and declare that the said lands, as more fully described herein below, situate in the village of Ihala Aralugahawewa, in the Baladora korale of the Dewameddi hatpattu of the Kurunegala District, in the North-Western Province, and shown as lots 10, 13, 14, 19, 20, 31, 15, 16, 17, 22, 25, and 29 in block survey preliminary plan 1,621 and in the annexed diagrams, and containing in extent 8 acres 1 rood and 17 perches, are the property of the Crown.

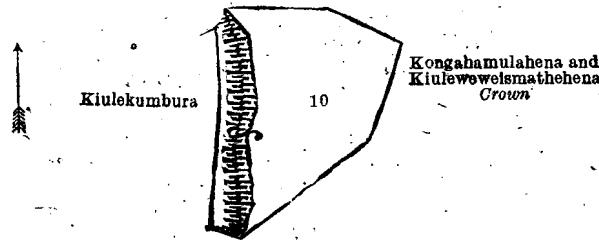
Description of the Lands referred to.

The following lots situated in the village of Ihala Aralugahawewa, in Baladora korale of the Dewameddi hatpattu of the Kurunegala District, in the North-Western Province, as described in the annexed diagrams:—

I.—Block survey preliminary plan 1,621.

Lot.	Name of Land.	Extent, A. R. P.
10	Kiulewewa (abandoned tank)	1 1 16

and bounded as follows: on the north, east, and south by Kongahamulahena and Kiulewewaismathena to be declared the property of the Crown under the Waste Lands Ordinances; on the west by Kiulekumbura claimed by Wijesinghe Mudiyanse-lage Kirihamy, Vidane, and others, Kongahamulahena and Kiulewewaismathena to be declared the property of the Crown under the Waste Lands Ordinances.



Surveyor-General's Office,
Colombo, May 17, 1919.

Scale of 4 Chains to an Inch.

C. R. LUNDIE,
for Surveyor-General.

II.—Block survey preliminary plan 1,621.

Lot.	Name of Land.	Extent, A. R. P.	Lot.	Name of Land.	Extent, A. R. P.
13	Mahapara (District Road Committee road)	1 1 8	31	Kahatagahamulahenyaya (reservation for road)	0 0 23
14	Getulapokuna (reservation for road)	0 0 19			
19	Do. (do.)	0 0 33			
20	Do. (do.)	0 0 11			
					1 3 14

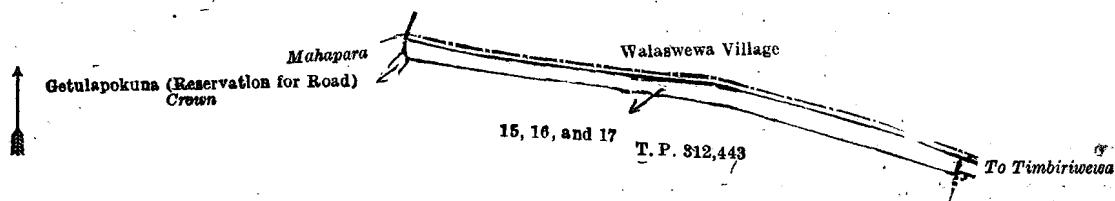
and bounded as follows: on the north by the village limit of Walaswewa; on the east by T. P. 312,443, the village limit of Ihala Kobeyigane; on the south by the village limit of Ihala Kobeyigane; on the west by a Gansabhawa road, Kahatagahamulahenyaya (reservation for road) to be declared the property of the Crown under the Waste Lands Ordinances, a Gansabhawa road, Kongahamulahena and Kiulewewaismathenyaya (reservation for road) to be declared the property of the Crown under the Waste Lands Ordinances.

[For Diagram see page 1382.]

III.—Block survey preliminary plan 1,621.

Lot.	Name of Land.	Extent, A. R. P.
15	Getulapokuna (reservation for road)	0 0 2
16	Gansabhawa para	0 1 16
17	Getulapokuna (reservation for road)	0 0 12
		0 1 30

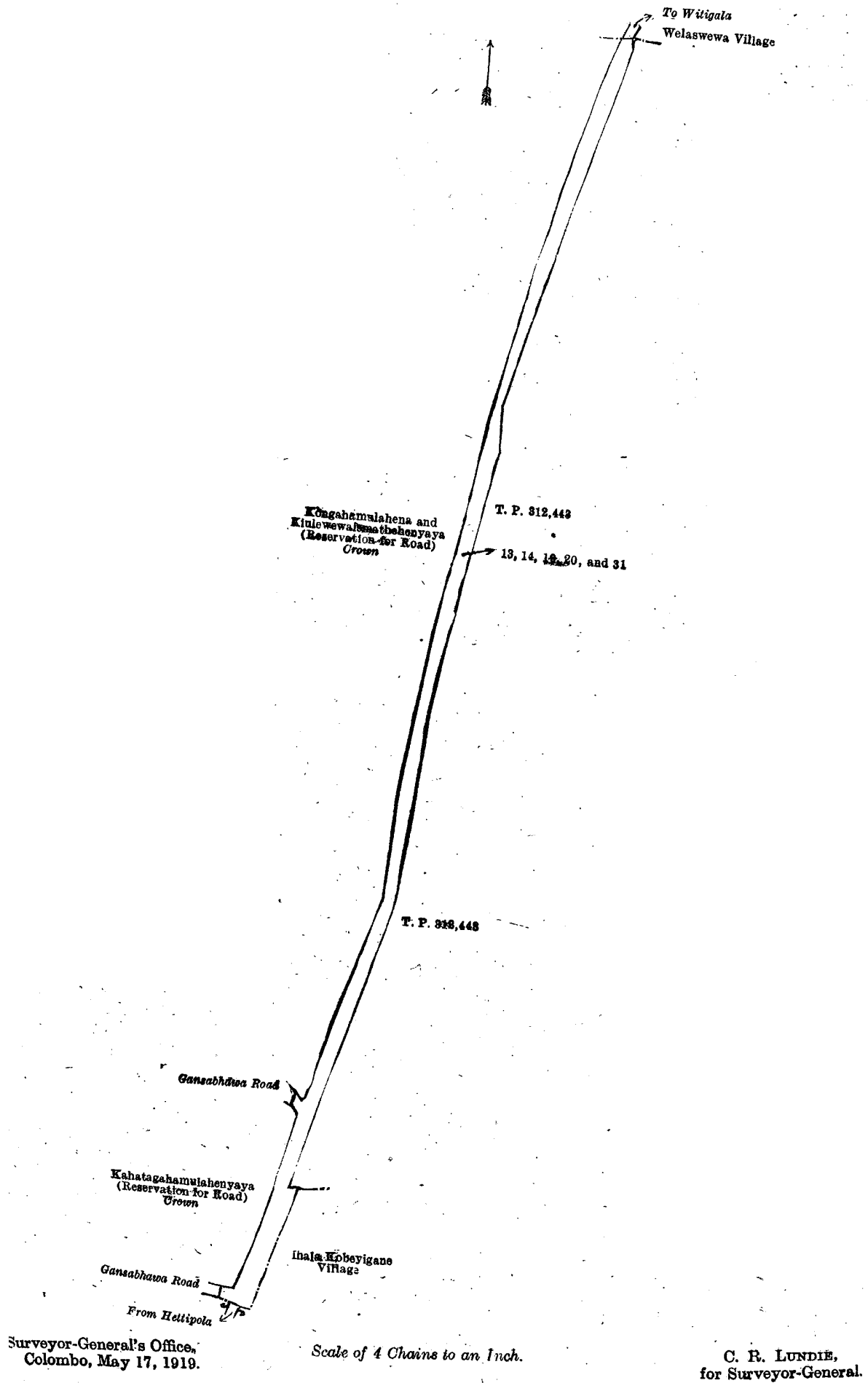
and bounded as follows: on the north and east by the village limit of Walaswewa; on the south by T. P. 312,443; on the west by Getulapokuna (reservation for road) to be declared the property of the Crown under the Waste Lands Ordinances, Mahapara.



Surveyor-General's Office,
Colombo, May 17, 1919.

Scale of 4 Chains to an Inch.

C. R. LUNDIE,
for Surveyor-General.



Surveyor-General's Office,
Colombo, May 17, 1919.

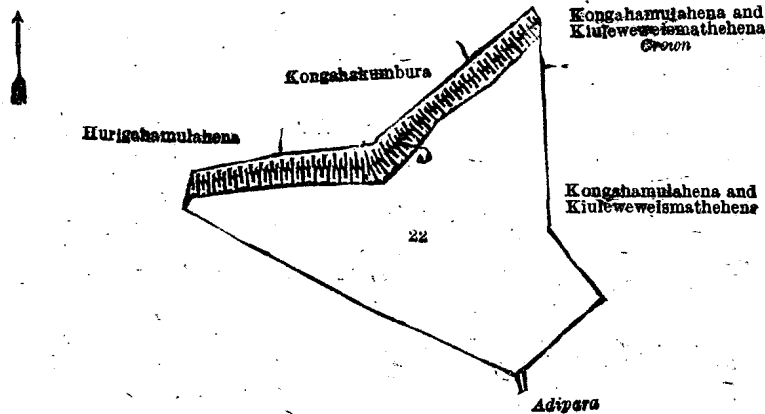
Scale of 4 Chains to an Inch.

C. R. LUNDIE,
for Surveyor-General.

IV.—Block survey preliminary plan 1,621.

Lot.	Name of Land.	Extent, A. R. P.
22	Kahatagahawewa (abandoned tank)	3 0 25

and bounded as follows : on the north by Hurigahamulahena to be declared the property of Wijesinghe Mudiyansegedera Ukku Menika under the Waste Lands Ordinances, Kongahakumbura claimed by Adasinha Bandarage William Jayamaha, Kongahamulahena and Kiuleweweismathehena to be declared the property of the Crown under the Waste Lands Ordinances ; on the east by Kongahamulahena and Kiuleweweismathehena to be declared the property of the Crown under the Waste Lands Ordinances, Kongahamulahena and Kiuleweweismathehena to be declared the property of Wijesinghe Mudiyansegedera Kirihamy, Vidane, under the Waste Lands Ordinances ; on the south by Kongahamulahena and Kiuleweweismathehena to be declared the property of Wijesinghe Mudiyansegedera Kirihamy, Vidane, under the Waste Lands Ordinances, Adipara, Hurigahamulahena to be declared the property of Wijesinghe Mudiyansegedera Ukku Menika under the Waste Lands Ordinances ; on the west by Hurigahamulahena to be declared the property of Wijesinghe Mudiyansegedera Ukku Menika under the Waste Lands Ordinances.



Surveyor-General's Office,
Colombo, May 17, 1919.

Scale of 4 Chains to an Inch.

C. R. LUNDIE,
for Surveyor-General.

V.—Block survey preliminary plan 1,621.

Lot.	Name of Land.	Extent, A. R. P.
25	Gansabhawa road	1 1 9

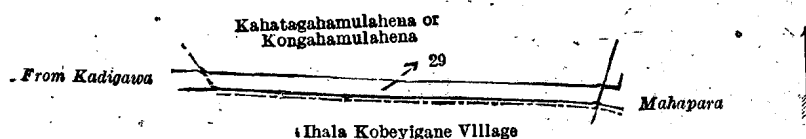
and bounded as follows : on the north by Kahatagahamulahena to be declared the property of the Crown under the Waste Lands Ordinances, Timbirigahamulawatta claimed by Wijesinghe Mudiyansegedera Upasaka Appu, Kadurugahamulahena to be declared the property of Wijesinghe Mudiyansegedera Upasaka Appu under the Waste Lands Ordinances, Hurigahamulahena to be declared the property of the Crown under the Waste Lands Ordinances, Hurigahamulahena to be declared the property of Wijesinghe Mudiyansegedera Ukku Menika under the Waste Lands Ordinances, Adipara, Kongahamulahena and Kiuleweweismathehena to be declared the property of Wijesinghe Mudiyansegedera Kirihamy, Vidane, under the Waste Lands Ordinances ; on the east by the Mahapara ; on the south by Kahatagahamulahena or Kongahamulahena to be declared the property of Wijesinghe Mudiyansegedera Punchirala and others under the Waste Lands Ordinances, Kahatagahamulahena or Kongahamulahena to be declared the property of the Crown under the Waste Lands Ordinances, Adipara ; on the west by Ehalapokunagawahenyaya or Kongahamulahenyaya to be declared the property of the Crown under the Waste Lands Ordinances, the village limit of Pahala Aralugahawewa.

[For Diagram see page 1384.]

VI.—Block survey preliminary plan 1,621.

Lot.	Name of Land.	Extent, A. R. P.
29	Gansabhawa road	0 1 3

and bounded as follows : on the north by Kahatagahamulahena or Kongahamulahena to be declared the property of Wijesinghe Mudiyansegedera Punchirala and others under the Waste Lands Ordinances ; on the east by the Mahapara ; on the south and west by the village limit of Ihala Kobeyigane.



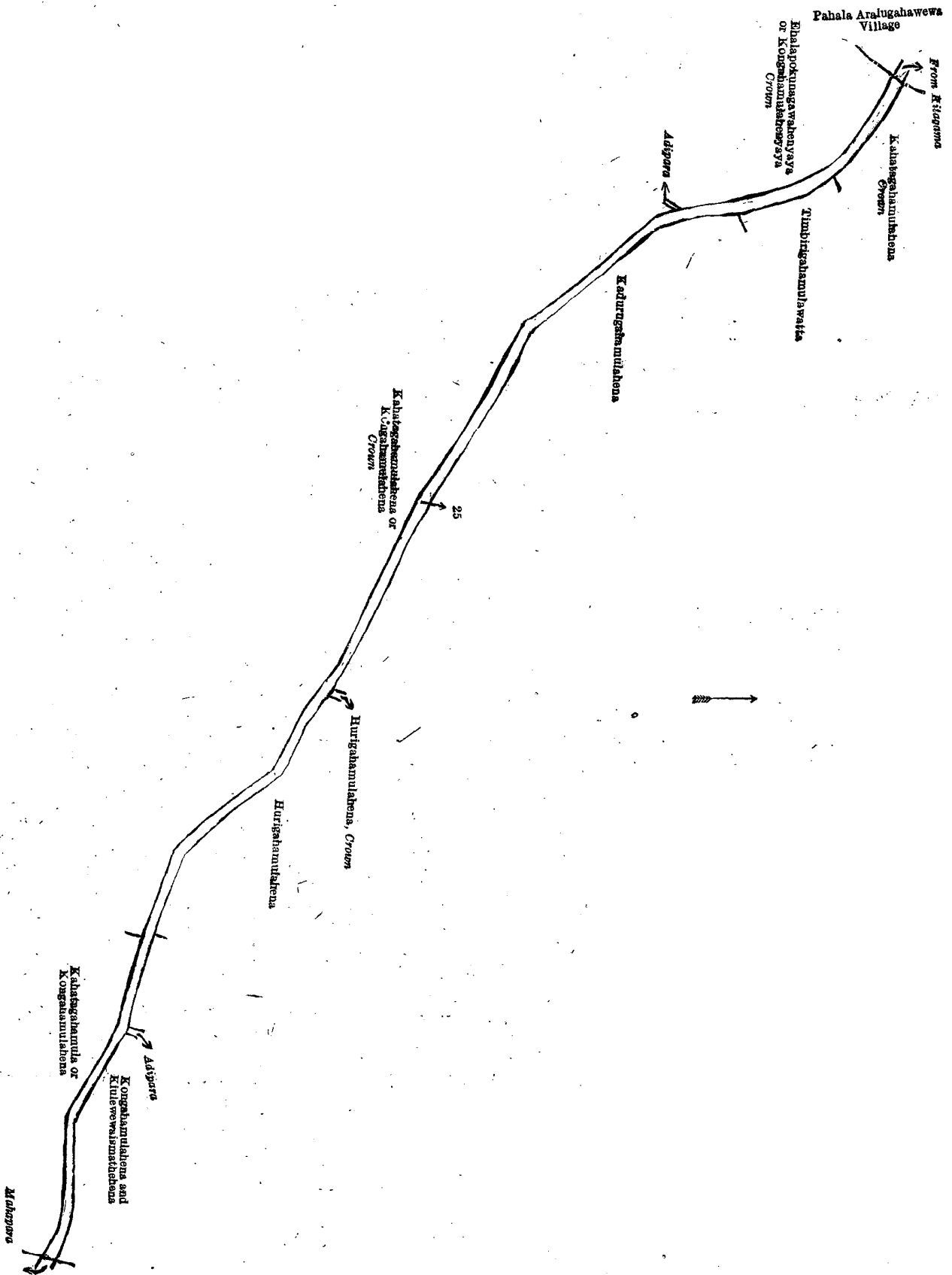
Surveyor-General's Office,
Colombo, May 17, 1919.

Scale of 4 Chains to an Inch.

C. R. LUNDIE,
for Surveyor-General.

June 20, 1919.

J. M. DAVIES,
Special Officer.



Surveyor-General's Office,
Colombo, May 17, 1919.

Scale of 4 Chains to an Inch.

C. R. LUNDIE,
for Surveyor-General.

Kurunegala S. O. No. 2,660.

Order under Section 2 of "The Waste Lands Ordinances of 1897, 1899, 1900, and 1903,"
declaring Lands to be Crown Property.

In the matter of the lands commonly called or known as part of Kuda-oya, &c., situate in the village of Kuda Aturumanda, in the Baladora korale of the Dewamedhi hatpattu of the Kurunegala District, in the North-Western Province, and of "The Waste Lands Ordinances of 1897, 1899, 1900, and 1903."

THE notice required by section 1 of "The Waste Lands Ordinances of 1897, 1899, 1900, and 1903," having been duly published in manner prescribed by that section in respect of the above-named lands (*vide* Notice No. 6,104), and no claim having been made to the said lands or to any interest therein within the period of three months from the date specified in the said notice, I, John Murray Davies, Special Officer appointed under section 28 of the said Ordinances, under and by virtue of the powers vested in me in that behalf by section 2 of the said Ordinances, do hereby on this 28th day of May, 1919, order and declare that the said lands, as more fully described herein below, situate in the village of Kuda Aturumanda, in the Baladora korale of the Dewamedhi hatpattu of the Kurunegala District, in the North-Western Province, and shown as lots 1, 2, 4, 5, 6, 9, 10, 12, and 13 in preliminary plan 1,548 and in the annexed diagrams, and containing in extent 21 acres 1 rood and 28 perches, are the property of the Crown.

Description of the Lands referred to.

The following lots situated in the village of Kuda Aturumanda, in the Baladora korale of the Dewamedhi hatpattu of the Kurunegala District, in the North-Western Province, as described in the annexed diagrams:—

I.—Preliminary plan 1,548.

Lot.	Name of Land.	Extent, A. R. P.	Lot.	Name of Land.	Extent, A. R. P.
1 ..	Part of Kuda-oya 2 1 19	6 ..	Siyambalagahamulahena (reservation for Kuda-oya) 8 2 26
2 ..	Oyagawahena (reservation for Kuda-oya) 1 2 0			
4 ..	Tammana-ela 0 0 35			12 3 15
5 ..	Do. 0 0 15			

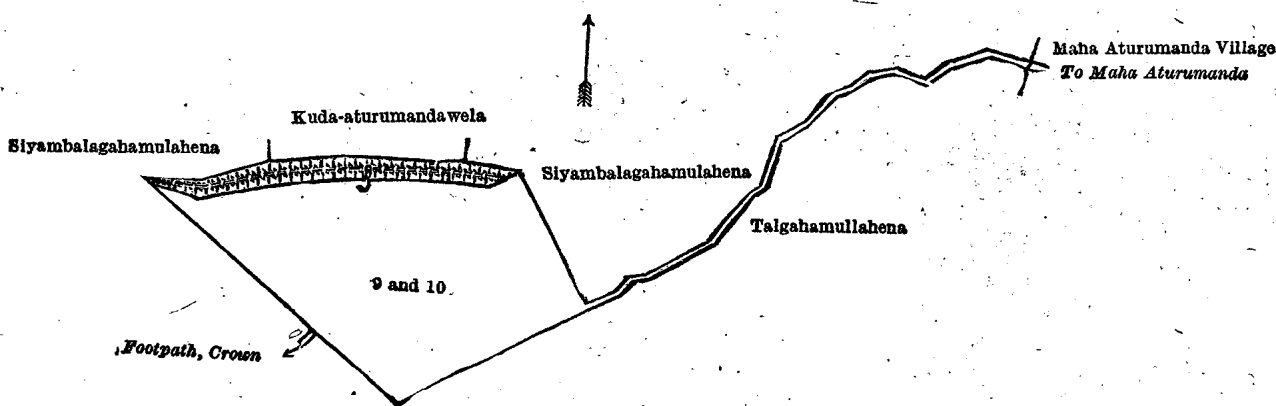
and bounded as follows: on the north by the village limit of Welagama (part of Kuda-oya); on the east by the village limit of Welagama (part of Kuda-oya), the village limit of Maha Aturumanda; on the south by Siyambalagahamulahena sold to Hettiyakandage Daisy Mary Felicia Fernando and another under the Waste Lands Ordinances, the village limit of Lenawa, Elagawahena sold to Hettiyakandage Daisy Mary Felicia Fernando and another under the Waste Lands Ordinances; on the west by the village limit of Lenawa.

[For Diagram see page 1386.]

II.—Preliminary plan 1,548.

Lot.	Name of Land.	Extent, A. R. P.
9 ..	Kuda Aturumandewewa (tank and bund) 2 2 31
10 ..	Footpath 0 0 20
		2 3 11

and bounded as follows: on the north by Siyambalagahamulahena sold to Hettiyakandage Daisy Mary Felicia Fernando and another under the Waste Lands Ordinances, Kuda Aturumandewewa claimed by H. Bastian Fernando, Siyambalagahamulahena sold to Hettiyakandage Daisy Mary Felicia Fernando and another under the Waste Lands Ordinances; on the east by the village limit of Maha Aturumanda; on the south by Talgahamullahena sold to Hettiyakandage Daisy Mary Felicia Fernando and another under the Waste Lands Ordinances; on the west by a footpath to be declared the property of the Crown under the Waste Lands Ordinances, Siyambalagahamulahena sold to Hettiyakandage Daisy Mary Felicia Fernando and another under the Waste Lands Ordinances.



Surveyor-General's Office,
Colombo, April 28, 1919.

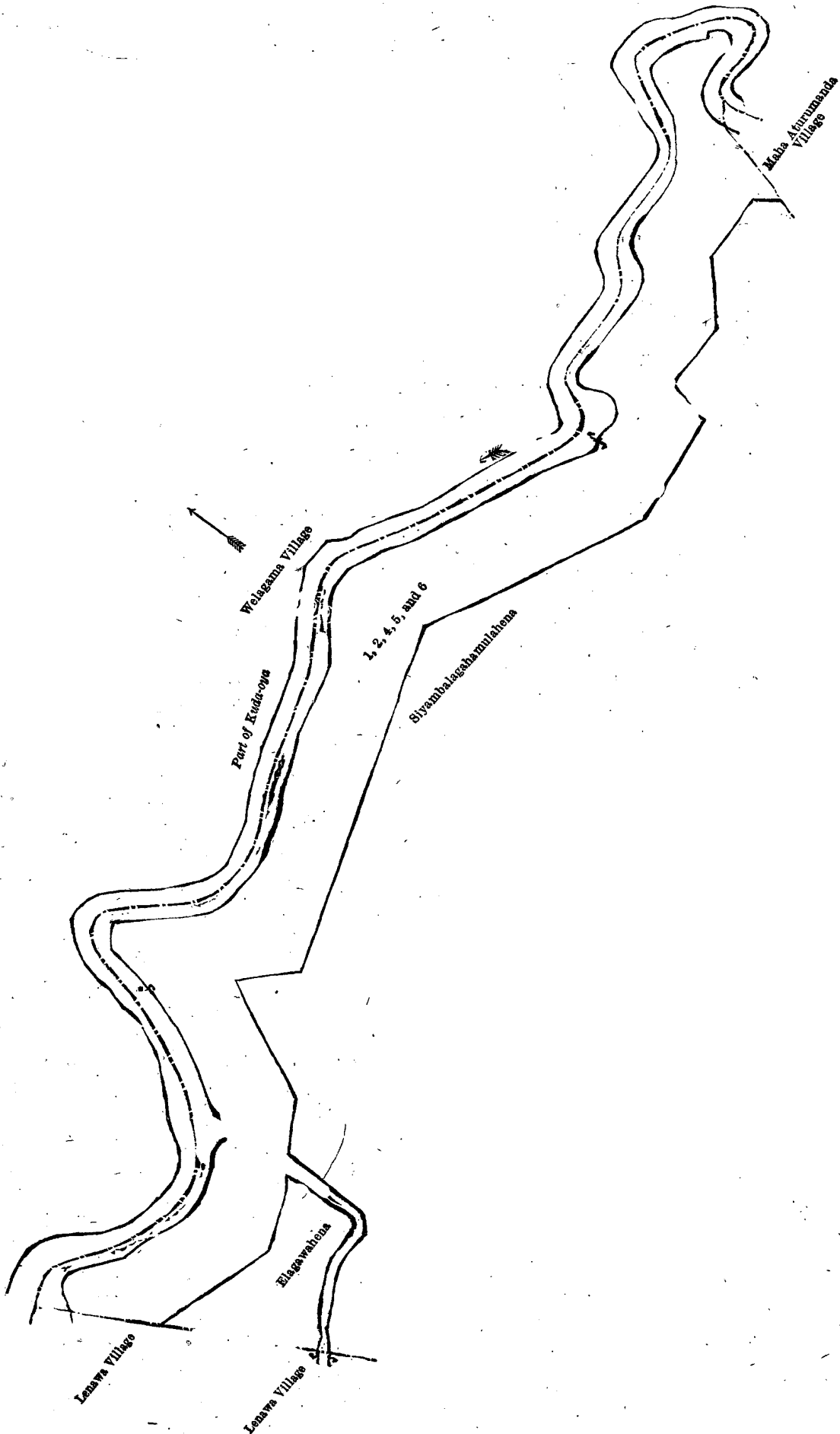
Scale of 4 Chains to an Inch.

C. R. LUNDIE,
for Surveyor-General.

III.—Preliminary plan 1,548.

Lot.	Name of Land.	Extent, A. R. P.
12 ..	Footpath 0 0 15
13 ..	Mallamandiyamukalana 5 2 27
		5 3 2

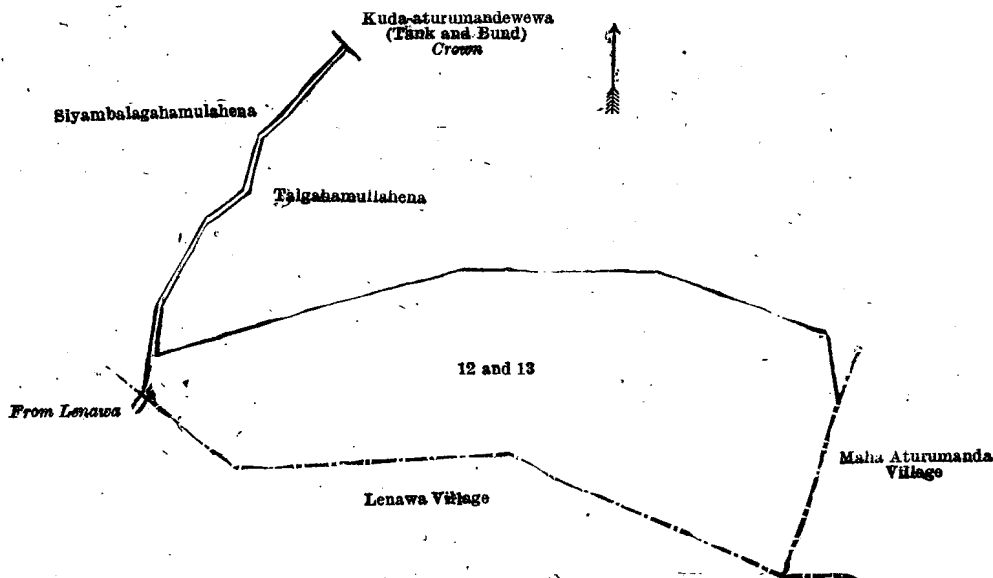
and bounded as follows: on the north by Kuda Aturumandewewa (tank and bund) to be declared the property of the Crown under the Waste Lands Ordinances, Talgahamullahena sold to Hettiyakandage Daisy Mary Felicia Fernando and another under the Waste Lands Ordinances; on the east by Talgahamullahena sold to Hettiyakandage Daisy Mary Felicia Fernando and another under the Waste Lands Ordinances, the village limit of Maha Aturumanda; on the south by the village limit of Lenawa, a footpath; on the west by Siyambalagahamulahena sold to Hettiyakandage Daisy Mary Felicia Fernando and another under the Waste Lands Ordinances.



Surveyor-General's Office,
Colombo, April 28, 1919.

Scale of 4 Chains to an Inch.

C. R. LUNDIE,
for Surveyor-General.



Surveyor-General's Office,
Colombo, April 28, 1919.

Scale of 4 Chains to an Inch.

C. R. LUNDIE,
for Surveyor-General.

J. M. DAVIES,
Special Officer.
May 28, 1919.

Kurunegala S. O. No. 2,661.

Order under Section 4, Sub-Section (1), of "The Waste Lands Ordinances of 1897, 1899, 1900, and 1903," declaring Lands to be Crown Property.

In the matter of the lands commonly called or known as high road, Dikkumburepillewa, &c., situate in the village of Kanadulla, in the Katugampola korale of the Katugampola hatpattu of the Kurunegala District, in the North-Western Province, and of "The Waste Lands Ordinances of 1897, 1899, 1900, and 1903."

WHEREAS in pursuance of section 1 of the said Ordinances it was duly notified on the 7th day of April, 1916, that if no claim to the lands commonly called or known as High road, Dikkumburepillewa, &c., situate in the village of Kanadulla, in the Katugampola korale of the Katugampola hatpattu, in the Kurunegala District, in the North-Western Province, containing in extent 115 acres and 23 perches, and shown as lot 3, 4A, 4B, 4C, 3½, 5, 5½, 11, 11½, 12, 12½, 18, 19, 20, and 21 in advance extract of preliminary plan 992 and in the annexed diagrams, was made to John Murray Davies, Special Officer appointed under section 28 of the said Ordinances, within the period of three months from the date specified in such notice, such lands would be declared the property of the Crown, and dealt with on account of the Crown (*vide* Notice No. 5,806):

And whereas (1) Gilbert Leonard Rupesinghe made claim thereto; and whereas Solomon Gersham Samuel, as duly appointed attorney of the said claimant, withdrew claim to the said lands; and whereas (2) Abraham Wijesinghe Jayawardena made claim to the above-mentioned lots 4A, 4B, 4C, 3½, 5, and 5½, and came to an agreement in writing dated the 27th day of October, 1917, whereby in consideration of (a) the Settlement Officer settling as private property otherwise than under the Waste Lands Ordinances lots 1, 2, and 1½ in advance extract of block survey preliminary plan 992, and (b) being declared the purchaser of 5 acres 2 roods and 13 perches of lot 4 of the said notice and of the said advance extract, now shown as re-surveyed lot 4 on the same advance extract, for a sum of Rs. 103.20, withdrew claim to the above-mentioned lots 4A, 4B, 4C, 3½, 5, and 5½, I, John Murray Davies, the aforesaid Special Officer, under and by virtue of the powers vested in me in that behalf by section 4 of the said Ordinances, do hereby, on this 2nd day of April, 1919, order and declare, under section 4, sub-section (1), of the said Ordinances, that the said lands, as more fully described herein below, are the property of the Crown.

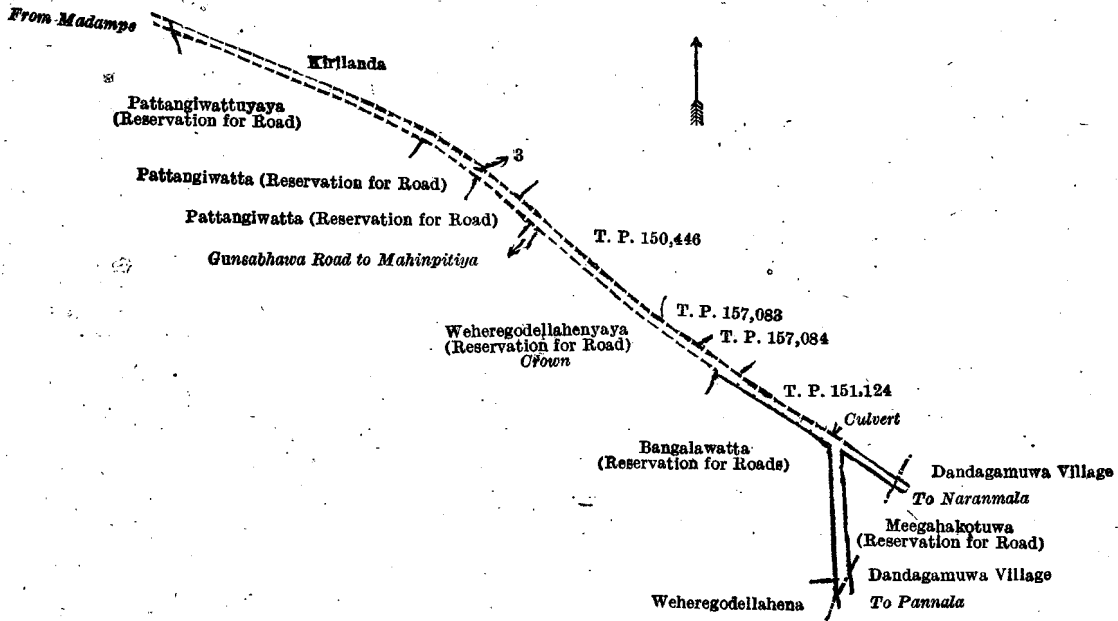
Description of the Lands referred to

The following lots situated in the village of Kanadulla, in the Katugampola korale of the Katugampola hatpattu of the Kurunegala District, in the North-Western Province, as described in the annexed diagrams:—

I.—Advance extract of preliminary plan 992

Lot.	Name of Land.	Extent, A. R. P.
3	High road	1 2 18

and bounded as follows: on the north by Kirilanda claimed by Ranhamy and others; on the east by T. Ps. 150,446, 157,083, 157,084, 151,124, a culvert, the village limit of Dandagamuwa, Meegahakotuwa (reservation for road); on the south by the village limit of Dandagamuwa; on the west by Weheragodellahena claimed by Mr. G. L. Rupasinghe, Bangalawatta (reservation for roads) claimed by M. K. M. M. Asana Lebbe, Weheragodellahenyaya (reservation for road) to be declared the property of the Crown under the Waste Lands Ordinances, Gansabhawa road to Mahinpitaya, Pattangiawatta (reservation for road), Pattangiawattuyaya (reservation for road), the road to Madampe.



Surveyor-General's Office,
Colombo, January 29, 1919.

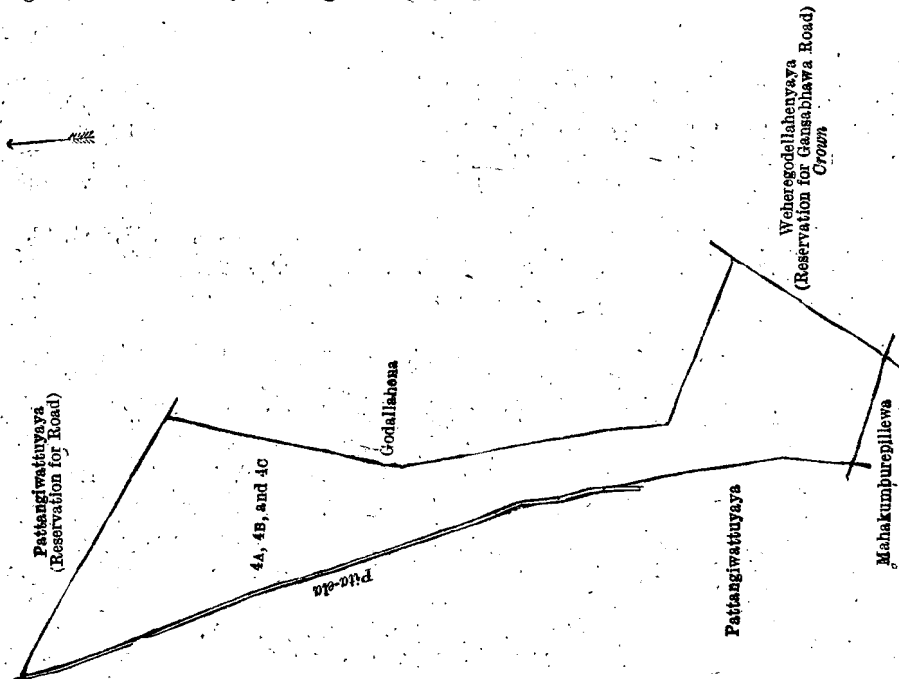
Scale of 8 Chains to an Inch.

C. R. LUNDIE,
for Surveyor-General.

II.—Advance extract of preliminary plan 992.

Lot.	Name of Land.	Extent, A. R. P.
4A	Dikkumburepillewa	2 0 20
4B	Do.	0 3 20
4C	Mahakumburepillewa	1 1 21
		4 1 21

and bounded as follows: on the north by Pattangiawattuyaya (reservation for road); on the east by Godallahena sold to Mr. A. W. Jayawardene under the Waste Lands Ordinances, Weheragodellahenyaya (reservation for Gansabhawa road) to be declared the property of the Crown under the Waste Lands Ordinances; on the south by Mahakumburepillewa claimed by Mr. G. L. Rupasinghe; on the west by Pattangiawattuyaya (private), the Pita-ela.



Surveyor-General's Office,
Colombo, January 29, 1919.

Scale of 4 Chains to an Inch.

C. R. LUNDIE,
for Surveyor-General.

III.—Advance extract of preliminary plan 992.

Lot.	Name of Land.	Extent, A. R. P.
3½	Weheragodellahenyaya (reservation for road)	0 1 16
5	Do.	31 1 8
5½	Do. (reservation for Gansabhawa road)	1 2 12
		33 0 36

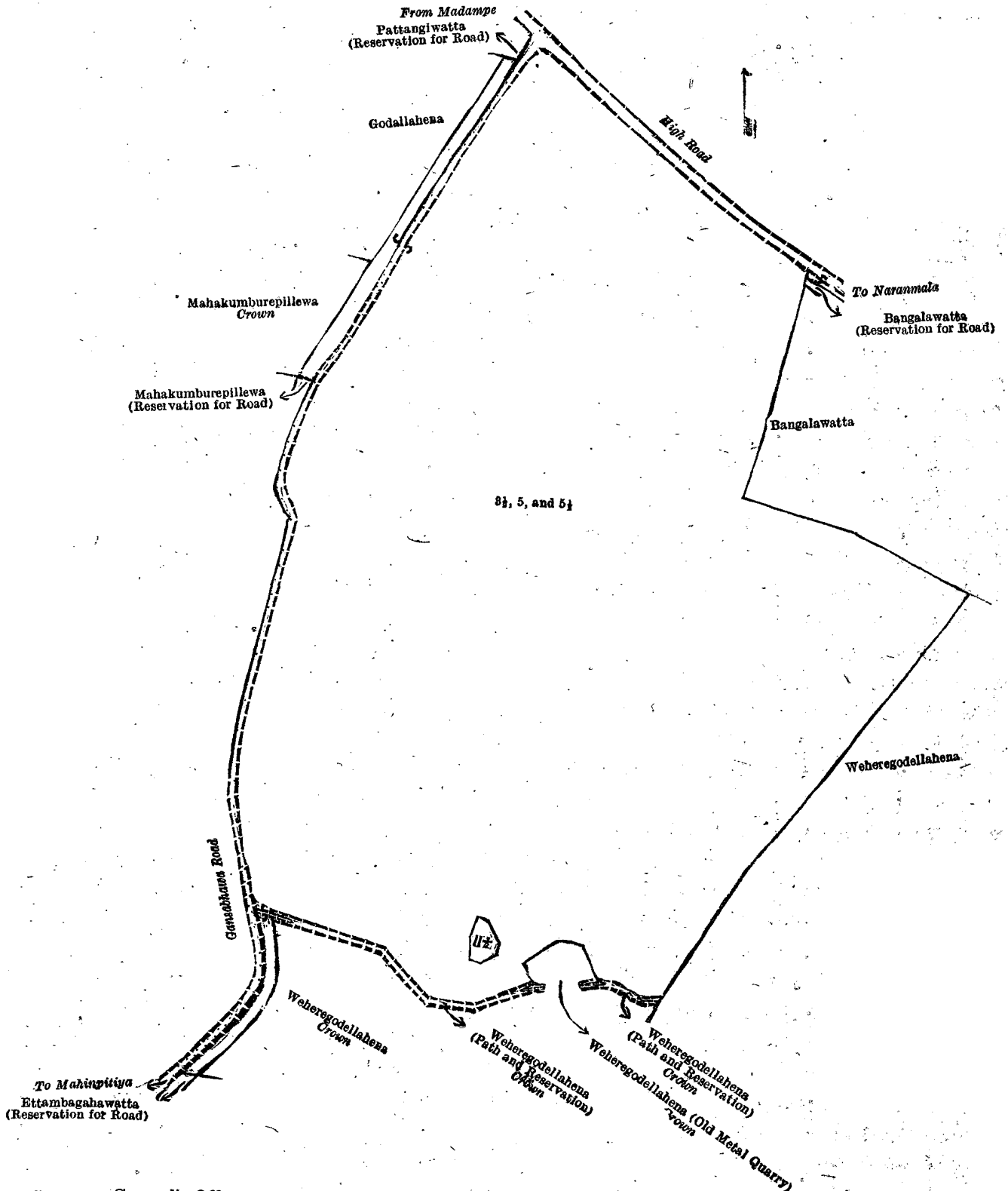
and bounded as follows: on the north by Pattangiawatta (reservation for road), the High road from Madampe to Narammala; on the east by Bangalawatta (reservation for roads) claimed by M. K. M. M. Assana Lebbe, Bangalawatta claimed by M. K. M. M. Asana Lebbe, Weheragodellahena (private); on the south by Weheragodellahena (path and reservation) to be

declared the property of the Crown under the Waste Lands Ordinances, Weheragodellahena (old metal quarry) to be declared the property of the Crown under the Waste Lands Ordinances, Weheragodellahena (path and reservation) to be declared the property of the Crown under the Waste Lands Ordinances, Weheragodellahena to be declared the property of the Crown under the Waste Lands Ordinances, Ettambagahawatta (reservation for road); on the west by Gansabhawa road from Mahinpitaya to Madampe, Mahakumburepillewa (reservation for road), Mahakumburepillewa to be declared the property of the Crown under the Waste Lands Ordinances, Godallahena sold to Mr. A. W. Jayawardena under the Waste Lands Ordinances.

NOTE.—The following lot lying within the above-mentioned boundaries is excluded from this part of the order, and its extent of 15 perches is not included in the acreage of 33 acres and 36 perches given above:—

Advance extract of preliminary plan 992.

Lot.	Name of Land.	Extent, A. R. P.
11½	Weheragodellahena (old metal quarry)	0 0 15



Surveyor-General's Office,
Colombo, January 29, 1919.

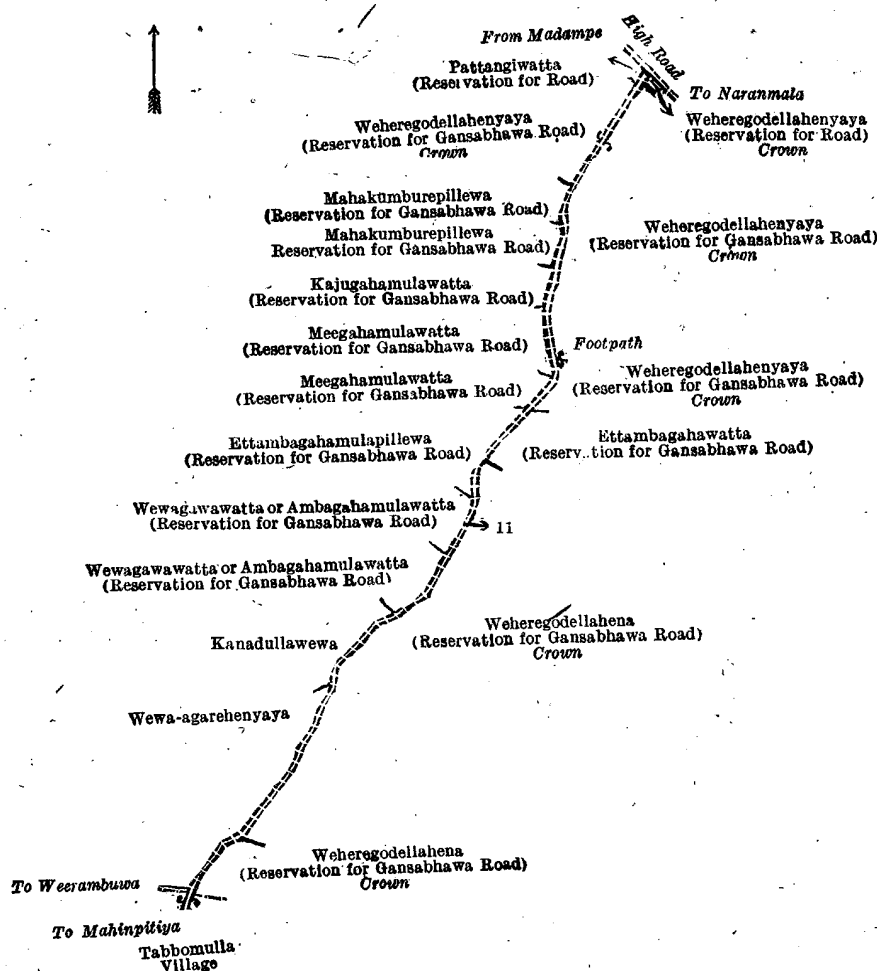
Scale of 4 Chains to an Inch.

C. R. LUNDIE,
for Surveyor-General.

IV.—Advance extract of preliminary plan 992.

Lot.	Name of Land.	Extent, A. R. P.
11	Gansabhawa road	2 2 8

and bounded as follows: on the north by high road from Madampe to Narammala; on the east by Weheragodellahenyaya (reservation for road) to be declared the property of the Crown under the Waste Lands Ordinances, Weheragodellahenyaya (reservation for Gansabhawa road) to be declared the property of the Crown under the Waste Lands Ordinances, footpath, Weheragodellahenyaya (reservation for Gansabhawa road) to be declared the property of the Crown under the Waste Lands Ordinances, Ettambagahawatta (reservation for Gansabhawa road), Weheragodellahena (reservation for Gansabhawa road) to be declared the property of the Crown under the Waste Lands Ordinances, Weheragodellahena (reservation for Gansabhawa road) to be declared the property of the Crown under the Waste Lands Ordinances; on the south by the village limit of Tabbomulla; and on the west by road to Weerambuwa, Wewa-agarehenyaya claimed by Herathaney Korala, Kanadullawewa, Wewagahawatta or Ambagahamulawatta (reservation for Gansabhawa road), Ettambagahamulapillewa (reservation for Gansabhawa road), Meegahamulawatta (reservation for Gansabhawa road), Kajugahamulawatta (reservation for Gansabhawa road), Mahakumburepillewa (reservation for Gansabhawa road), Weheragodellahenyaya (reservation for Gansabhawa road), Weheragodellahenyaya (reservation for Gansabhawa road) to be declared the property of the Crown under the Waste Lands Ordinances, Pattangiawatta (reservation for road).



Surveyor-General's Office,
Colombo, January 29, 1919.


Scale of 16 Chains to an Inch.

C. R. LUNDIE,
for Surveyor-General.

V.—Advance extract of preliminary plan 992.

Lot.	Name of Land.	Extent, A. R. P.
11½	Weheragodellahena (old metal quarry)	0 0 15

and bounded on the north, east, south, and west by Weheragodellahenyaya to be declared the property of the Crown under the Waste Lands Ordinances.



Surveyor-General's Office,
Colombo, January 29, 1919.

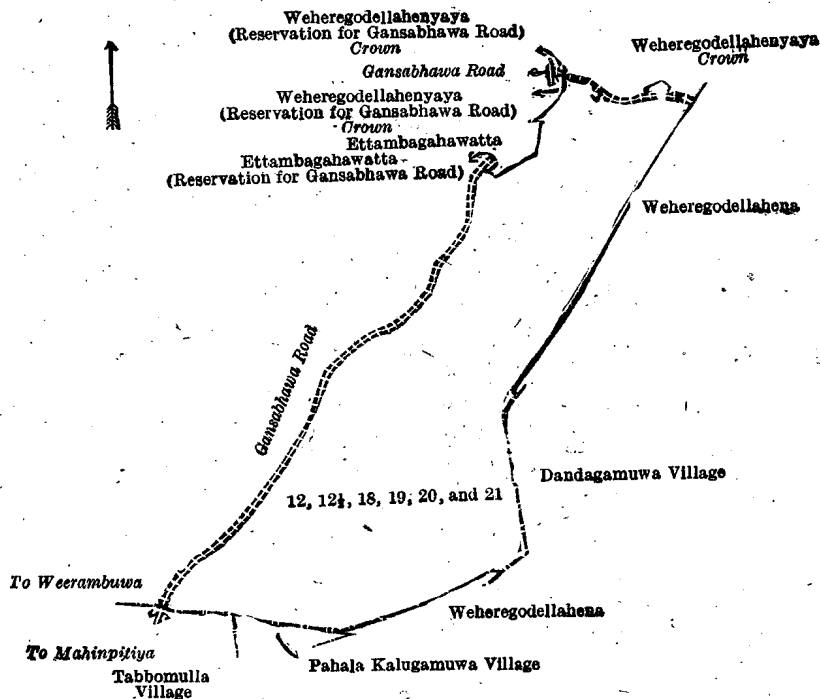
Scale of 4 Chains to an Inch.

C. R. LUNDIE,
for Surveyor-General.

VI.—Advance extract of preliminary plan 992.

Lot.	Name of Land.	Extent, A. R. P.	Lot.	Name of Land.	Extent, A. R. P.
12	Weheragodellahena (old metal quarry)	0 0 29	20	Weheragodellahena (reservation for road)	0 0 35
12½	Do. (footpath and reservation)	0 0 37	21	Do.	69 0 14
18	Do. (reservation for road)	1 1 28			
19	Do.	2 0 22			73 1 5

and bounded as follows: on the north by Weheragodellahenyaya to be declared the property of the Crown under the Waste Lands Ordinances; on the east by Weheragodellahena (private), the village limit of Dandagamuwa; on the south by Weheragodellahena (private), the village limits of Pahala Kalugamuwa and Tabbomulla; on the west by the Gansabhawa road, Ettambagahawatta (reservation for Gansabhawa road), Ettambagahawatta claimed by Mr. G. L. Rupasinghe and another, Weheragodellahenyaya (reservation for Gansabhawa road) to be declared the property of the Crown under the Waste Lands Ordinances, the Gansabhawa road, Weheragodellahenyaya (reservation for Gansabhawa road) to be declared the property of the Crown under the Waste Lands Ordinances.



Surveyor-General's Office,
Colombo, January 29, 1919.

Scale of 16 Chains to an Inch.

C. R. LUNDIE,
for Surveyor-General.

April 2, 1919.

J. M. DAVIES,
Special Officer.

Kurunegala S. O. No. 2,662.

Order under Section 4, Sub-section (1), of "The Waste Lands Ordinances of 1897, 1899, 1900, and 1903," admitting Land to be Private Property.

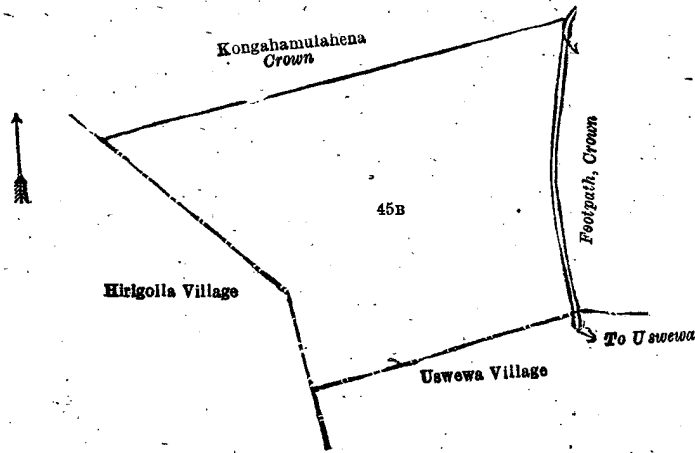
In the matter of the land commonly called or known as Uskomahena, situate in the village of Timbiriwewa, in the Baladora korale of the Dewamedi hatpattu of the Kurunegala District, in the North-Western Province, and of "The Waste Lands Ordinances of 1897, 1899, 1900, and 1903."

WHEREAS in pursuance of section 1 of the said Ordinances it was duly notified on the 9th day of March, 1917, that if no claim to the land commonly called or known as Uskomahena, situate in the village of Timbiriwewa, in the Baladora korale of the Dewamedi hatpattu of the Kurunegala District, in the North-Western Province, containing in extent 4 acres 2 roods and 20 perches, and shown as lot 45B in preliminary plan 1,646 and in the annexed diagram, was made to John Murray Davies, Special Officer appointed under section 28 of the said Ordinances, within the period of three months from the date specified in such notice, such land would be declared the property of the Crown, and dealt with on account of the Crown (*vide* Notice No. 6,242):

And whereas (1) Manannalagedera Rapiya, (2) ditto Allisa, (3) ditto Punchi, and (4) ditto Kauwa made claim thereto, and Howard Orme Fox and I, John Murray Davies, Special Officers appointed under section 28 of the said Ordinances, made due inquiry into such claim, I, John Murray Davies, the aforesaid Special Officer, with the consent of His Excellency the Governor, do hereby admit the claim of the said claimants, in the proportion of $\frac{1}{3}$ to the said 1st claimant, $\frac{1}{3}$ to the said 2nd claimant, and $\frac{1}{3}$ to the said 3rd and 4th claimants, to the said land, as more fully described herein below, under section 4, sub-section (1), of the said Ordinances.

Description of the Land referred to.

The land commonly called or known as Uskomahena, situated in the village of Timbiriwewa, in the Baladora korale of the Dewamedi hatpattu of the Kurunegala District, in the North-Western Province, containing in extent 4 acres 2 roods and 20 perches, and shown as lot 45B in preliminary plan 1,646 and in the annexed diagram; and bounded as follows: on the north by the footpath to Uswewa to be declared the property of the Crown under the Waste Lands Ordinances; on the east by the village limit of Uswewa; on the west by the village limit of Hirigolla.



Surveyor-General's Office,
Colombo, April 8, 1919.

Scale of 4 Chains to an Inch.

C. R. LUNDIE,
for Surveyor-General.

June 26, 1919.

J. M. DAVIES,
Special Officer.

Kurunegala S. O. No. 2,663.

Order under Section 4, Sub-section (1), of "The Waste Lands Ordinances of 1897, 1899, 1900, and 1903," admitting Land to be Private Property.

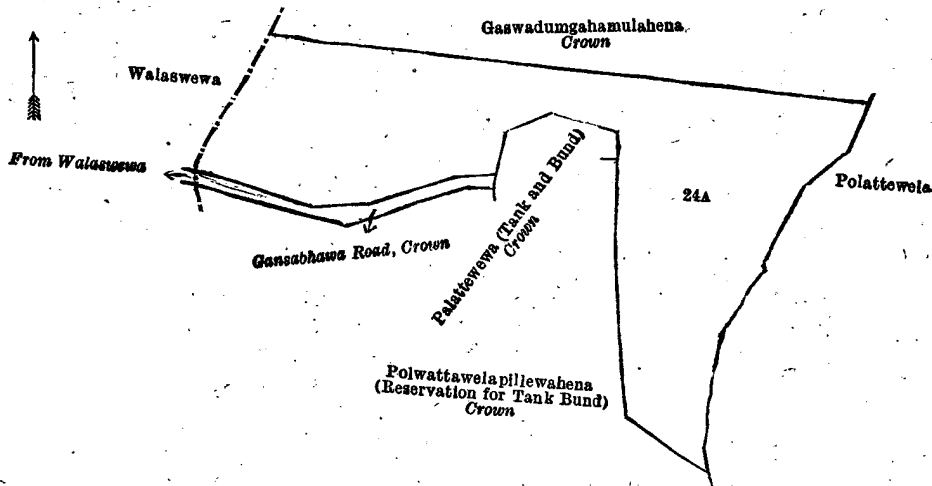
In the matter of the land commonly called or known as Polwattawelapillewahena, situate in the village of Timbiriwewa, in the Baladora korale of the Dewamedhi hatpattu of the Kurunegala District, in the North-Western Province, and of "The Waste Lands Ordinances of 1897, 1899, 1900, and 1903."

WHEREAS in pursuance of section 1 of the said Ordinances it was duly notified on the 9th day of March, 1917, that if no claim to the land commonly called or known as Polwattawelapillewahena, situate in the village of Timbiriwewa, in the Baladora korale of the Dewamedhi hatpattu of the Kurunegala District, in the North-Western Province, containing in extent 4 acres 2 roods and 20 perches, and shown as lot 24A in preliminary plan 1,646 and in the annexed diagram, was made to John Murray Davies, Special Officer appointed under section 28 of the said Ordinances, within the period of three months from the date specified in such notice, such land would be declared the property of the Crown, and dealt with on account of the Crown (*vide* Notice No. 6,242):

And whereas (1) Ratnayaka Mudiyansele Yahapathamy Arachchi, (2) ditto Kapuruhamy, and (3) ditto Kaluhamy made claim thereto, and Howard Orme Fox, Special Officer appointed under section 28 of the said Ordinances, made due inquiry into such claim, I, John Murray Davies, the aforesaid Special Officer, with the consent of His Excellency the Governor, do hereby admit the claim of the said claimants to the said land, as more fully described herein below, under section 4, sub-section (1), of the said Ordinances.

Description of the Land referred to.

The land commonly called or known as Polwattawelapillewahena, situated in the village of Timbiriwewa, in the Baladora korale of the Dewamedhi hatpattu of the Kurunegala District, in the North-Western Province, containing in extent 4 acres 2 roods and 20 perches, and shown as lot 24A in preliminary plan 1,646 and in the annexed diagram; and bounded as follows: on the north by Gaswadumgahamulahena to be declared the property of the Crown under the Waste Lands Ordinances; on the east by Polwattawela claimed by Ihalawattelekamalage Herathamy; on the south by Polwattawelapillewahena (reservation for tank bund) to be declared the property of the Crown under the Waste Lands Ordinances, Palattewewa (tank and bund) to be declared the property of the Crown under the Waste Lands Ordinances, Gansabhawa road to Walaswewa to be declared the property of the Crown under the Waste Lands Ordinances; on the west by the village limit of Walaswewa.



Surveyor-General's Office,
Colombo, April 8, 1919.

Scale of 4 Chains to an Inch.

C. R. LUNDIE,
for Surveyor-General.

June 26, 1919.

J. M. DAVIES,
Special Officer.

Kurunegala S. O. No. 2,664.**Order under Section 4, Sub-section (1), of "The Waste Lands Ordinances of 1897, 1899, 1900, and 1903,"
declaring Land to be Crown Property.**

In the matter of the land commonly called or known as Alibendimukalana, situate in the village of Idangapola, in the Mahagalboda Megoda korale of the Weudawili hatpattu of the Kurunegala District, in the North-Western Province, and of "The Waste Lands Ordinances of 1897, 1899, 1900, and 1903."

WHEREAS in pursuance of section 1 of the said Ordinances it was duly notified on the 22nd day of February, 1918, that if no claim to the land commonly called or known as Alibendimukalana, situate in the village of Idangapola, in the Mahagalboda Megoda korale of the Weudawili hatpattu of the Kurunegala District, in the North-Western Province, containing in extent 40 acres 2 roods and 30 perches, and shown as lot c 95 in preliminary plan 4,417 and in the annexed diagram, was made to John Murray Davies, Special Officer appointed under section 28 of the said Ordinances, within the period of three months from the date specified in such notice, such land would be declared the property of the Crown, and dealt with on account of the Crown (*vide* Notice No. 6,777):

And whereas (1) Neyinda Udayar Arachchilage Pichcha Umma, (2) Ahamadu Lebbelage Hamidu Lebbe, (3) Seyadu Lebbe Arachchillage Ahamadu Lebbe, (4) Kunjan Pullelage Pathumma, and (5) Jayamaha Mudalige Don Sipiriyanu Appuhamy made claim thereto, and whereas the said first four claimants have withdrawn their claims to the said land; and whereas the said 5th claimant by an agreement in writing dated the 17th day of January, 1919, in consideration of being declared the purchaser of lot r 95 of the notice and of the preliminary plan 4,417 for a sum of Rs. 75, withdrew claim to the above-mentioned lot c 95, I, John Murray Davies, the aforesaid Special Officer, under and by virtue of the powers vested in me in that behalf by section 4 of the said Ordinances, do hereby on this 5th day of June, 1919, order and declare under section 4, sub-section (1), of the said Ordinances, that the said land, as more fully described herein below, is the property of the Crown.

Description of the Land referred to.

The land commonly called or known as Alibendimukalana, situated in the village of Idangapola, in the Mahagalboda Megoda korale of the Weudawili hatpattu of the Kurunegala District, in the North-Western Province, containing in extent 40 acres 2-roods and 30 perches, and shown as lot c 95 in preliminary plan 4,417 and in the annexed diagram; and bounded as follows: on the north by Idangapolamukalana belonging to the Crown; on the east by Oyahobodamukalana (reservation for stream) to be declared the property of the Crown under the Waste Lands Ordinances; on the south by Kosgahamulahenyaya (private), Kosgahamulahena sold to Jayamaha Mudalige Don Sipiriyanu Appuhamy, Lindakumbura claimed by Peruma and others; on the west by Lindakumbura claimed by Peruma and others, Kosgahamulahena granted on certificate of quiet possession, Idangapolamukalana belonging to the Crown.

[For Diagram see page 1394.]

Kurunegala S. O. No. 2,665.**Order under Section 4, Sub-section (1), of "The Waste Lands Ordinances of 1897, 1899, 1900, and 1903."**

In the matter of the land commonly called or known as Indipitiyawatta, situate in the village of Hirigolla, in the Baladora korale of the Dewamedhi hatpattu of the Kurunegala District, in the North-Western Province, and of "The Waste Lands Ordinances of 1897, 1899, 1900, and 1903."

WHEREAS in pursuance of section 1 of the said Ordinances it was duly declared and notified on the 9th day of March, 1917, that if no claim to the land commonly called or known as Indipitiyawatta, situate in the village of Hirigolla, in the Baladora korale of the Dewamedhi hatpattu of the Kurunegala District, in the North-Western Province, containing in extent 5 acres and 30 perches, and shown as lot 33c in block survey preliminary plan 1,654 and in the annexed diagram, was made to John Murray Davies, Special Officer appointed under section 28 of the said Ordinances, within the period of three months from the date specified in the said notice, such land would be declared the property of the Crown, and dealt with on account of the Crown (*vide* Notice No. 6,246):

And whereas Wanasingha Wasala Mudiyanseelage Amalasila Jayamaha made claim thereto, and Howard Orme Fox and I, John Murray Davies, Special Officers appointed under section 28 of the said Ordinances, made due inquiry into such claim, and whereas the said claimant and I, John Murray Davies, the aforesaid Special Officer, with the consent of His Excellency the Governor, came to an agreement in writing dated the 2nd day of October, 1917, concerning the said land, under section 4, sub-section (1), of the said Ordinances, whereby it was agreed that the said claimant should be declared the purchaser of the said land upon payment on or before the 3rd day of January, 1918, to the Government Agent at Kurunegala, or to the Settlement Officer, or to the Treasury Officer, Chilaw, of a sum of Rupees One hundred and Thirty-five only (Rs. 135), as the purchase amount of the said land, and whereas the said amount has been duly paid by the said claimant, he is hereby, in pursuance of the agreement aforementioned, declared to be the purchaser of the said land, as more fully described herein below.

Description of the Land referred to.

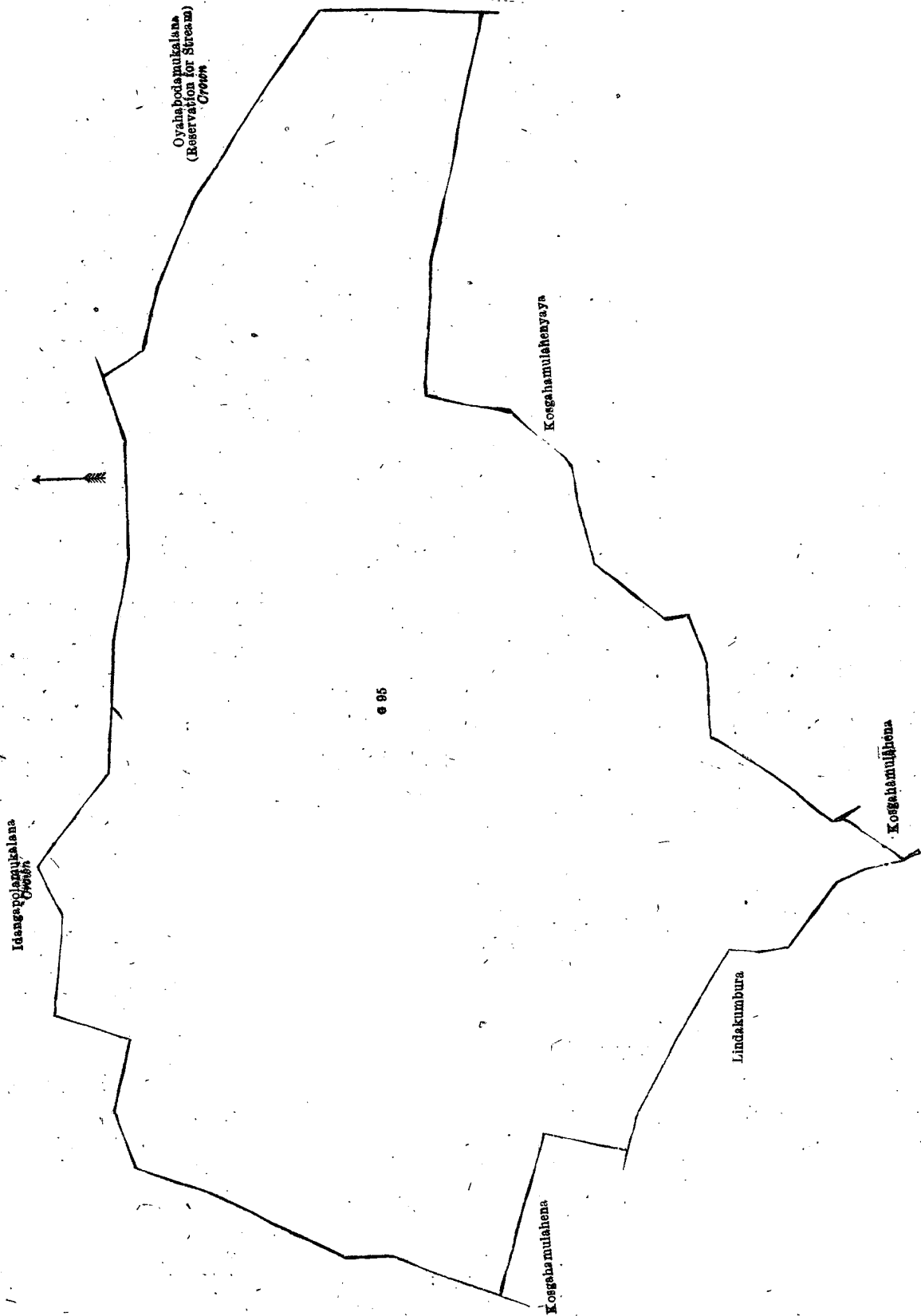
The land commonly called or known as Indipitiyawatta, situated in the village of Hirigolla, in the Baladora korale of the Dewamedhi hatpattu of the Kurunegala District, in the North-Western Province, containing in extent 5 acres and 30 perches, and shown as lot 33c in block survey preliminary plan 1,654 and in the annexed diagram; and bounded as follows: on the north and east by Indipitiyawatta to be declared the property of the Crown under the Waste Lands Ordinances; on the south by the village limit of Indihena, Indipitiyawatta sold by the Crown (T. P. 329,561); on the west by the village limit of Kobeyigane.

[For Diagram see page 1395.]

Kurunegala S. O. No. 2,666.**Order under Section 4, Sub-section (1), of "The Waste Lands Ordinances of 1897, 1899, 1900, and 1903,"
admitting Land to be Private Property.**

In the matter of the land commonly called or known as Hurigahamulahena, situate in the village of Ihala Aralugahawewa, in the Baladora korale of the Dewamedhi hatpattu of the Kurunegala District, in the North-Western Province, and of "The Waste Lands Ordinances of 1897, 1899, 1900, and 1903."

WHEREAS in pursuance of section 1 of the said Ordinances it was duly notified on the 9th day of March, 1917, that if no claim to the land commonly called or known as Hurigahamulahena, situate in the village of Ihala Aralugahawewa, in the Baladora korale of the Dewamedhi hatpattu of the Kurunegala District, in the North-Western Province, containing in extent 4 acres 2 roods and 17 perches, and shown as lot 24c in block survey preliminary plan 1,621 and in the annexed diagram, was made to John Murray Davies, Special Officer appointed under section 28 of the said Ordinances, within the period of three months from the date specified in such notice, such land would be declared the property of the Crown, and dealt with on account of the Crown (*vide* Notice No. 6,239):



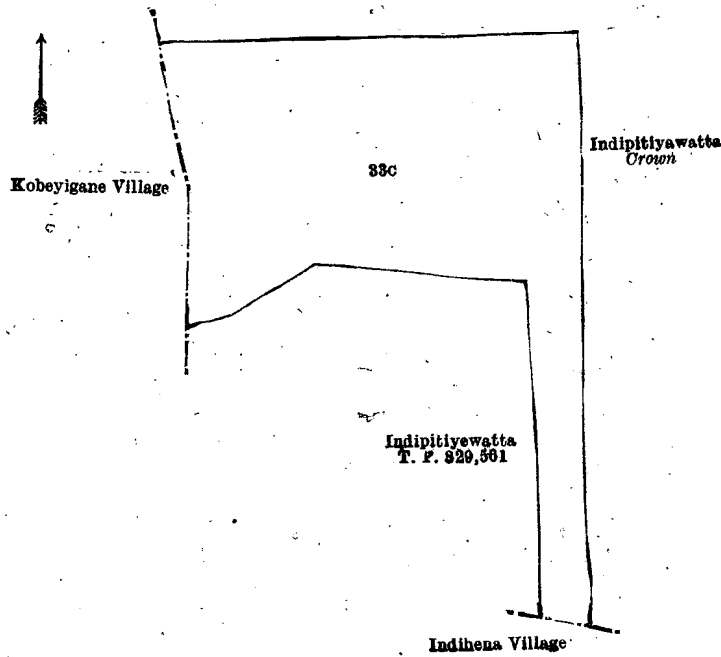
Surveyor-General's Office,
Colombo, May 17, 1919.

Scale of 4 Chains to an Inch.

June 5, 1919.

J. M. DAVIES,
Special Officer.

C. R. LUNDIE,
for Surveyor-General.



Surveyor-General's Office,
Colombo May 8, 1919.

Scale of 4 Chains to an Inch.

C. R. LUNDIE,
for Surveyor-General.

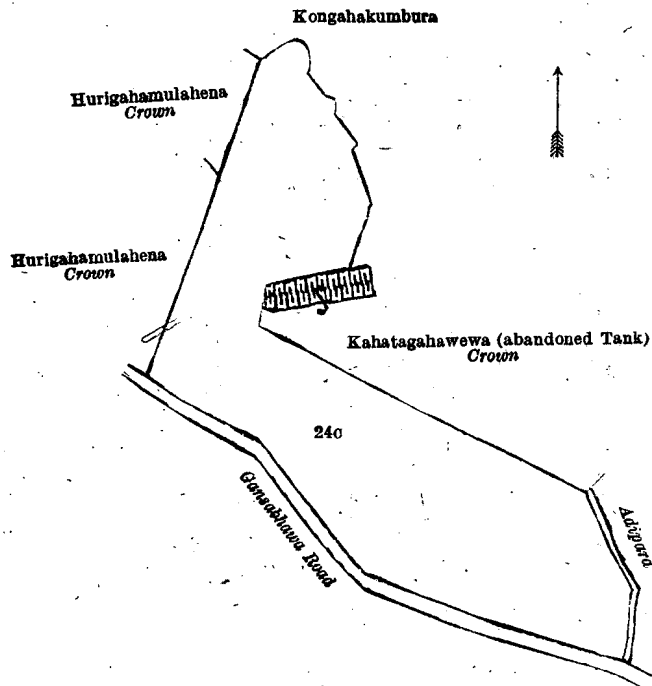
June 17, 1919.

J. M. DAVIES,
Special Officer.

And whereas Wijesingha Mudiyanselaggedera Ukku Menika made claim thereto, and, Howard Orme Fox and I, John Murray Davies, Special Officers appointed under section 28 of the said Ordinances, made due inquiry into such claim; I, John Murray Davies, the aforesaid Special Officer, with the consent of His Excellency the Governor, do hereby admit the claim of the said claimant to the said land, as more fully described herein below, under section 4, sub-section (1), of the said Ordinances.

Description of the Land referred to.

The land commonly called or known as Hurigahamulahena, situated in the village of Ihala Aralugahawewa, in the Baladora korale of the Dewameddi hatpattu of the Kurunegala District, in the North-Western Province, containing in extent 4 acres 2 roods and 17 perches, and shown as lot 24c in block survey preliminary plan 1,621 and in the annexed diagram; and bounded as follows: on the north by Kongahakumbura claimed by Adasinha Bandarage William Jayamaha, Kahatagahawewa (abandoned tank) to be declared the property of the Crown under the Waste Lands Ordinances; on the east by the Adipara; on the south by a Gansabhawa road; on the west by Hurigahamulahena to be declared the property of the Crown under the Waste Lands Ordinances.



Surveyor-General's Office,
Colombo, May 17, 1919.

Scale of 4 Chains to an Inch.

C. R. LUNDIE,
for Surveyor-General.

June 20, 1919.

J. M. DAVIES,
Special Officer.

Kurunegala S. O. No. 2,667.

Order under Section 4, Sub-section (1), of "The Waste Lands Ordinances of 1897, 1899, 1900, and 1903,"
admitting Land to be Private Property.

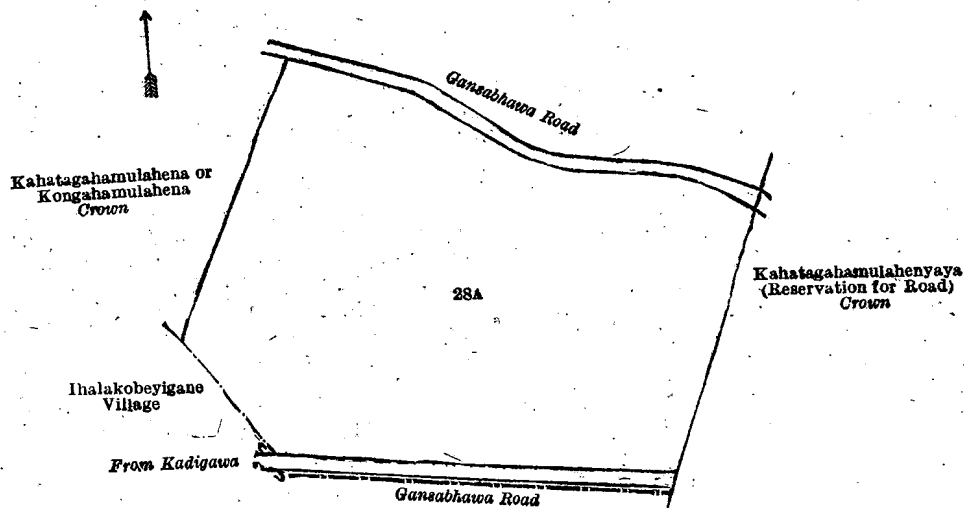
In the matter of the land commonly called or known as Kahatagahamulahena or Kongahamulahena, situate in the village of Ihala Aralugahawewa, in the Baladora korale of the Dewamedhi hatpattu of the Kurunegala District, in the North-Western Province, and of "The Waste Lands Ordinances of 1897, 1899, 1900, and 1903."

WHEREAS in pursuance of section 1 of the said Ordinances it was duly notified on the 9th day of March, 1917, that if no claim to the land commonly called or known as Kahatagahamulahena or Kongahamulahena, situate in the village of Ihala Aralugahawewa, in the Baladora korale of the Dewamedhi hatpattu of the Kurunegala District, in the North-Western Province, containing in extent 7 acres 2 roods and 14 perches, and shown as lot 28A in block survey preliminary plan 1,621 and in the annexed diagram, was made to John Murray Davies, Special Officer appointed under section 28 of the said Ordinances, within the period of three months from the date specified in such notice, such land would be declared the property of the Crown, and dealt with on account of the Crown (*vide* Notice No. 6,239):

And whereas (1) Wijesingha Mudiyanselegedera Punchirala and (2) Wijesingha Mudiyanselegedera Kiri Banda (minor) made claim thereto, and Howard Orme Fox and I, John Murray Davies, Special Officers appointed under section 28 of the said Ordinances, made due inquiry into such claim, and whereas the said 1st claimant, for himself and as duly appointed representative of the said 2nd claimant (minor), and I, John Murray Davies, the aforesaid Special Officer, came to two agreements in writing dated the 1st day of October, 1917, and the 21st day of January, 1918, whereby it was agreed that the said two claimants and Wijesingha Mudiyanselegedera Punchi Banda should be declared the owners of the said land, I, John Murray Davies, the aforesaid Special Officer, with the consent of His Excellency the Governor, do hereby admit the said two claimants and the said Wijesingha Mudiyanselegedera Punchi Banda to be the owners of the said land, as more fully described herein below, under section 4, sub-section (1), of the said Ordinances.

Description of the Land referred to.

The land commonly called or known as Kahatagahamulahena or Kongahamulahena, situated in the village of Ihala Aralugahawewa, in the Baladora korale of the Dewamedhi hatpattu of the Kurunegala District, in the North-Western Province, containing in extent 7 acres 2 roods and 14 perches, and shown as lot 28A in block survey preliminary plan 1,621 and in the annexed diagram; and bounded as follows: on the north by a Gansabhawa road; on the east by Kahatagahamulahenyaya (reservation for road) to be declared the property of the Crown under the Waste Lands Ordinances; on the south by the Gansabhawa road to Kadigawa; on the west by the village limit of Ihala Kobeyigane, Kahatagahamulahena or Kongahamulahena to be declared the property of the Crown under the Waste Lands Ordinances.



Surveyor-General's Office,
Colombo, May 17, 1919.

Scale of 4 Chains to an Inch.

C. R. LUNDIE,
for Surveyor-General.

J. M. DAVIES,
Special Officer.

June 20, 1919.

Kurunegala S. O. No. 2,668.

Order under Section 4, Sub-section (1), of "The Waste Lands Ordinances of 1897, 1899, 1900, and 1903,"
admitting Land to be Private Property.

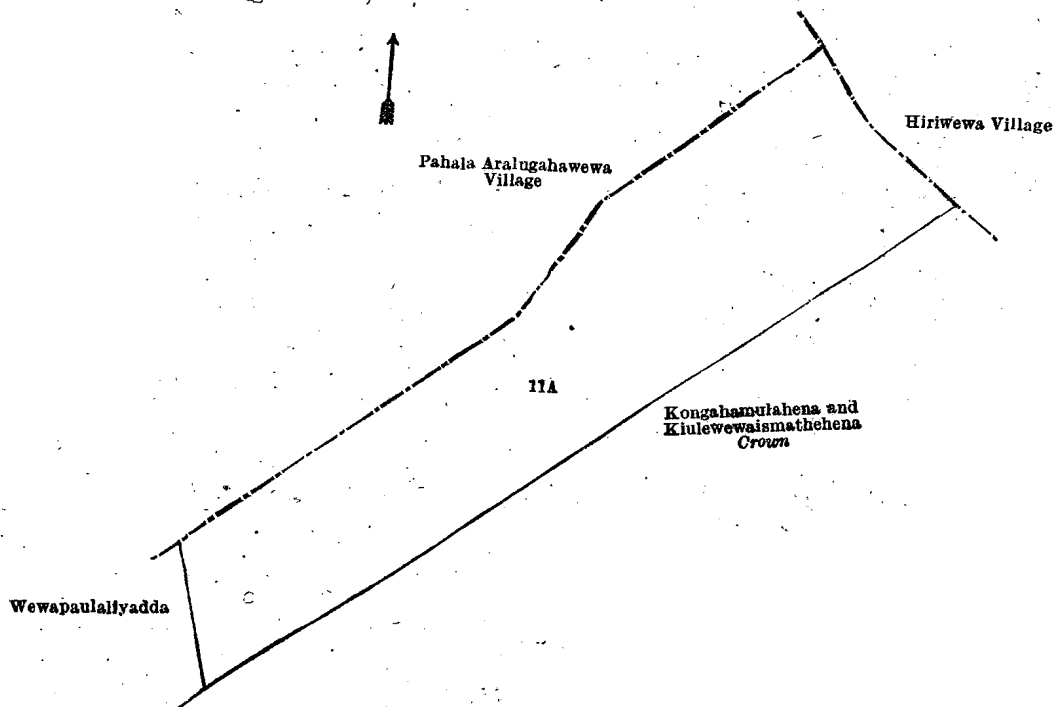
In the matter of the land commonly called or known as Kongahamulahena, situate in the village of Ihala Aralugahawewa, in the Baladora korale of the Dewamedhi hatpattu of the Kurunegala District, in the North-Western Province, and of "The Waste Lands Ordinances of 1897, 1899, 1900, and 1903."

WHEREAS in pursuance of section 1 of the said Ordinances it was duly notified on the 9th day of March, 1917, that if no claim to the land commonly called or known as Kongahamulahena, situate in the village of Ihala Aralugahawewa, in the Baladora korale of the Dewamedhi hatpattu of the Kurunegala District, in the North-Western Province, containing in extent 6 acres and 21 perches, and shown as lot 11A in block survey preliminary plan 1,621 and in the annexed diagram, was made to John Murray Davies, Special Officer appointed under section 28 of the said Ordinances, within the period of three months from the date specified in such notice, such land would be declared the property of the Crown, and dealt with on account of the Crown (*vide* Notice No. 6,239):

And whereas Wijesingha Mudiyanselegedera Kiri Etana made claim thereto, and Howard Orme Fox and I, John Murray Davies, Special Officers appointed under section 28 of the said Ordinances, made due inquiry into such claim, I, John Murray Davies, the aforesaid Special Officer, with the consent of His Excellency the Governor, do hereby admit the claim of the said claimant to the said land, as more fully described herein below, under section 4, sub-section (1), of the said Ordinances.

Description of the Land referred to.

The land commonly called or known as Kongahamulahena, situated in the village of Ihala Aralugahawewa, in the Baladora korale of the Dewamedhi hatpattu of the Kurunegala District, in the North-Western Province, containing in extent 6 acres and 21 perches, and shown as lot 11A in block survey preliminary plan 1,621 and in the annexed diagram; and bounded as follows: on the north by the village limit of Pahala Aralugahawewa; on the east by the village limit of Hiriwewa; on the south by Kongahamulahena and Kiulewewaismathehena to be declared the property of the Crown under the Waste Lands Ordinances; on the west by Wewapaulaliyadda claimed by Wijesinghe Mudiyanseleage Kiri Etana.



Surveyor-General's Office,
Colombo, May 17, 1919.

Scale of 4 Chains to an Inch.

C. R. LUNDIE,
for Surveyor-General.

June 20, 1919.

J. M. DAVIES,
Special Officer.

Kurunegala S. O. No. 2,669.

Order under Section 4, Sub-section (1), of "The Waste Lands Ordinances of 1897, 1899, 1900, and 1903," admitting Land to be Private Property.

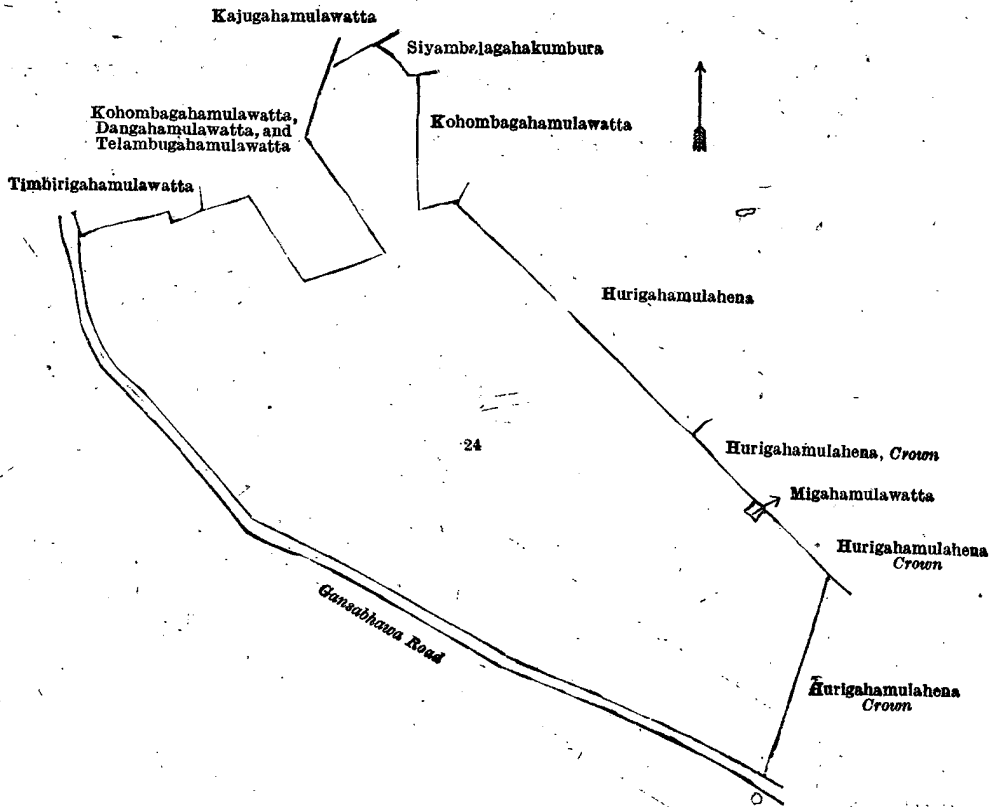
In the matter of the land commonly called or known as Kadurugahamulahena, situate in the village of Ihala Aralugahawewa, in the Baladora korale of the Dewamedhi hatpattu of the Kurunegala District, in the North-Western Province, and of "The Waste Lands Ordinances of 1897, 1899, 1900, and 1903."

WHEREAS in pursuance of section 1 of the said Ordinances it was duly notified on the 9th day of March, 1917, that if no claim to the land commonly called or known as Kadurugahamulahena, situate in the village of Ihala Aralugahawewa, in the Baladora korale of the Dewamedhi hatpattu of the Kurunegala District, in the North-Western Province, containing in extent 10 acres 2 roods and 36 perches, and shown as lot 24 in block survey preliminary plan 1,621 and in the annexed diagram, was made to John Murray Davies, Special Officer appointed under section 28 of the said Ordinances; within the period of three months from the date specified in such notice, such land would be declared the property of the Crown, and dealt with on account of the Crown (*vide* Notice No. 6,239):

And whereas Wijesinghe Mudiyanseleagegedera Upasaka Appu made claim thereto, and Howard Orme Fox and I, John Murray Davies, Special Officers appointed under section 28 of the said Ordinances, made due inquiry into such claim, I, John Murray Davies, the aforesaid Special Officer, with the consent of His Excellency the Governor, do hereby admit the claim of the said claimant to the said land, as more fully described herein below, under section 4, sub-section (1), of the said Ordinances.

Description of the Land referred to.

The land commonly called or known as Kadurugahamulahena, situated in the village of Ihala Aralugahawewa, in the Baladora korale of the Dewamedhi hatpattu of the Kurunegala District, in the North-Western Province, containing in extent 10 acres 2 roods and 36 perches, and shown as lot 24 in block survey preliminary plan 1,621 and in the annexed diagram; and bounded as follows: on the north by Timbirigahamulawatta claimed by Wijesinghe Mudiyanseleage Upasaka Appu, Kohombagahamulawatta, Dangahamulawatta, and Telambugahamulawatta claimed by Wijesinghe Mudiyanseleage Kirihamy Vidane and others, Kajugahamulawatta claimed by Wijesinghe Mudiyanseleage Kirihamy Vidane, Siyambalahakumbura claimed by Wijesinghe Mudiyanseleage Punchirala; on the east by Kohombagahamulawatta claimed by Wijesinghe Mudiyanseleage Punchirala, Hurigahamulahena to be declared the property of Wijesinghe Mudiyanseleagegedera Kirihamy Vidane under the Waste Lands Ordinances, Hurigahamulahena to be declared the property of the Crown under the Waste Lands Ordinances, Migahamulawatta claimed by Wijesinghe Mudiyanseleage Punchirala, Hurigahamulahena to be declared the property of the Crown under the Waste Lands Ordinances; on the south and west by a Gansabhawa road.



Surveyor-General's Office,
Colombo, May 17, 1919.

Scale of 4 Chains to an Inch.

C. R. LUNDIE,
for Surveyor-General.

June 20, 1919.

J. M. DAVIES,
Special Officer.

Kegalla S. O. No. 280.

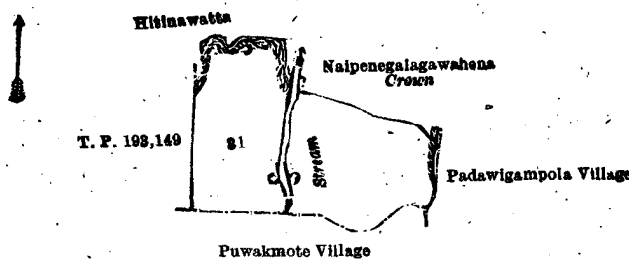
**Order under Section 2 of "The Waste Lands Ordinances of 1897, 1899, 1900, and 1903,"
declaring Land to be Crown Property.**

In the matter of the land commonly called or known as Nagollehena and Galpillehena, situate in the village of Wetenna, in the Walgam pattu of the Kinigoda korale of the Kegalla District, in the Province of Sabaragamuwa, and of "The Waste Lands Ordinances of 1897, 1899, 1900, and 1903."

THE notice required by section 1 of "The Waste Lands Ordinances of 1897, 1899, 1900, and 1903," having been duly published in manner prescribed by that section in respect of the above-named land (*vide* Notice No. 7,169), and no claim having been made to the said land or to any interest therein within the period of three months from the date specified in the said notice, I, Frederick Lewis, Special Officer appointed under section 28 of the said Ordinances, under and by virtue of the powers vested in me in that behalf by section 2 of the said Ordinances, do hereby on this 1st day of July, 1919, order and declare that the said land, as more fully described herein below, situate in the village of Wetenna, in the Walgam pattu of the Kinigoda korale of the Kegalla District, in the Province of Sabaragamuwa, and shown as lot 31 in block survey preliminary plan 148 and in the annexed diagram, and containing in extent 5 acres 2 roods and 34 perches, is the property of the Crown.

Description of the Land referred to.

The land commonly called or known as Nagollehena and Galpillehena, situated in the village of Wetenna, in the Walgam pattu of the Kinigoda korale of the Kegalla District, in the Province of Sabaragamuwa, containing in extent 5 acres 2 roods and 34 perches, shown as lot 31 in block survey preliminary plan 148 and in the annexed diagram; and bounded as follows: on the north by Hitinawatta claimed by Wetenne Vidanelage Panchirala and others, Naipenegalagawahena belonging to the Crown; on the east by the village limit of Padawigampola; on the south by the village limit of Puwakmote; on the west by T. P. 193,149.



Surveyor-General's Office,
Colombo, August 19, 1918.

Scale of 8 Chains to an Inch.

C. R. LUNDIE,
for Surveyor-General.

July 1, 1919.

FREDERICK LEWIS,
Special Officer.

**Order under Section 4, Sub-section (1), of "The Waste Lands Ordinances of 1897, 1899, 1900, and 1903,"
declaring Lands to be Crown Property.**

In the matter of the lands commonly called or known as Meegahawatta *alias* Dampanawalawatta, situate in the village of Mitirigala, in the Gangaboda pattu of Siyane korale east, in the Colombo District, of the Western Province, and of "The Waste Lands Ordinances of 1897, 1899, 1900, and 1903."

WHEREAS in pursuance of section 1 of the said Ordinances it was duly notified on the 7th day of March, 1919, that if no claim to the lands commonly called or known as Meegahawatta *alias* Dampanawalawatta, situate in the village of Mitirigala, in the Gangaboda pattu of Siyane korale east, in the Colombo District, of the Western Province, containing in extent 4 acres 3 roods and 21 perches, and shown as lots 1, 2, and 3 in advance extract No. 1 of block survey preliminary plan 56 as described in the annexed diagram, was made to the Assistant Government Agent, Colombo and Negombo Districts, within the period of three months from the date specified in such notice, such lands would be declared the property of the Crown, and dealt with on account of the Crown (*vide* Notice No. 7,155):

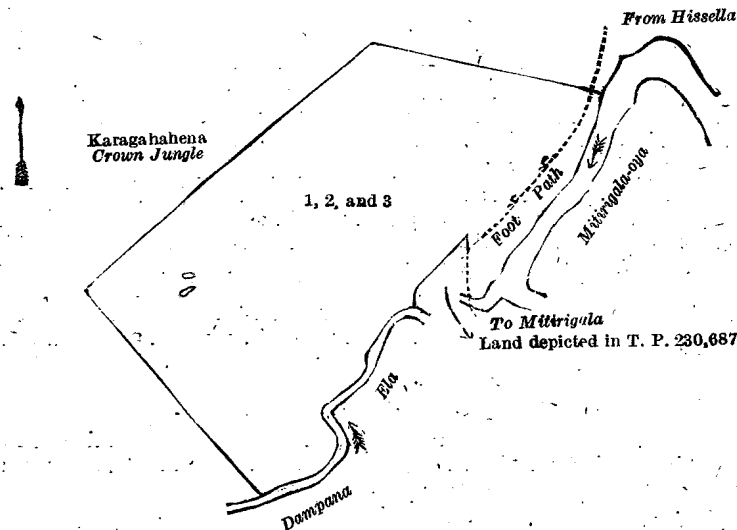
And whereas Ranhitipedige Suvatha, Ranhitipedige Gavariya, both of Mitirigala, and Mahararhitige Subaya of Puwakpitiya made claim thereto, and whereas the said claimants have withdrawn their claims to the said lands, I, Guy Stanley Wodeman, Assistant Government Agent, Colombo and Negombo Districts, under and by virtue of the powers vested in me in that behalf by section 4 of the said Ordinances, do hereby on this 17th day of June, 1919, order and declare, under section 4, sub-section (1), of the said Ordinances, that the said lands, as more fully described herein below, are the property of the Crown.

Description of the Lands referred to.

The following lots situated in the village of Mitirigala, in Gangaboda pattu of Siyane korale east, in the Colombo District, of the Western Province, as described in the annexed diagram:—

Lot.	Advance extract No. 1 of block survey preliminary plan 56. Name of Land.	Extent, A. R. P.
1	Meegahawatta <i>alias</i> Dampanawalawatta	3 3 23
2	Do.	0 2 26
3	Do.	0 1 12
(Exclusive of the footpath passing through the land.)		4 3 21

and bounded as follows: on the north by Karagahahena claimed by the Crown; on the east by Mitirigala-oya, land depicted in title plan 230,687, and Dampana-ela; and on the south and west by Karagahahena claimed by the Crown.



Surveyor-General's Office,
Colombo, December 2, 1918.

Scale of 4 Chains to an Inch.

C. R. LUNDIE,
for Surveyor-General.

June 17, 1919.

G. S. WODEMAN,
Assistant Government Agent.

**Order under Section 2 of "The Waste Lands Ordinances of 1897, 1899, 1900, and 1903,"
declaring Land to be Crown Property.**

In the matter of the land commonly called or known as Vallampallam (road), situate in the village of Kottantivu, in Akkarai pattu south of the Puttalam pattu division of the Puttalam District, in the North-Western Province, and of "The Waste Lands Ordinances of 1897, 1899, 1900, and 1903."

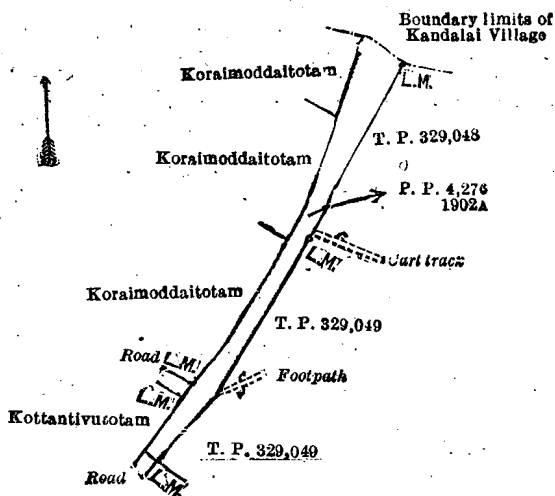
THE notice required by section 1 of "The Waste Lands Ordinances of 1897, 1899, 1900, and 1903," having been duly published in manner prescribed by that section in respect of the above-named land (*vide* Notice No. 7,067), and no claim having been made to the said land or to any interest therein within the period of three months from the date specified in the said notice, I, Walter Ernest Wait, Assistant Government Agent of the Puttalam and Chilaw Districts of the North-Western Province, under and by virtue of the powers vested in me in that behalf by section 2 of the said Ordinances, do hereby on this 7th day of March, 1919, order and declare that the said land, as more fully described herein below, situate in the village of Kottantivu, in the Akkarai pattu south of Puttalam pattu division of the Puttalam District, in the North-Western Province, and shown as lot 1902A in preliminary plan 4,276 and in the annexed diagram, and containing in extent 2 roods and 2 perches, is the property of the Crown.

Description of the Land referred to.

The following lot situated in the village of Kottantivu, in Akkarai pattu south of Puttalam pattu division, in the Puttalam District, of the North-Western Province, as described in the annexed diagram:—

Lot.	Name of Land.	Extent, A. R. P.
1902A	Vallampallam (road)	0 2 2

and bounded as follows : on the north by the boundary-limits of Kandalai village ; on the east by T. P. 329,048, cart track, T. P. 329,049, footpath, and T. P. 329,049 ; on the south by road ; and on the west by Kottantivutotam claimed by A. David, road, Koraimoddaitotam claimed by A. David, Koraimoddaitotam claimed by M. Chelliah, and Koraimoddaitotam claimed by M. Mudiappa.



Surveyor-General's Office,
Colombo, September 20, 1918.

Scale of 4 Chains to an Inch.

C. H. VINCE,
for Surveyor-General.

March 7, 1919. W. E. WAIT,
Assistant Government Agent.

**Order under Section 2 of "The Waste Lands Ordinances of 1897, 1899, 1900, and 1903,"
declaring Lands to be Crown Property.**

In the matter of the lands commonly called or known as Weeheneudahakele *alias* Weehenemulla, situate in the village of Punawitiya, in Rajakumarawanni pattu of the Puttalam pattu division of the Puttalam District, in the North-Western Province, and of "The Waste Lands Ordinances of 1897, 1899, 1900, and 1903."

THE notice required by section 1 of "The Waste Lands Ordinances of 1897, 1899, 1900, and 1903," having been duly published in manner prescribed by that section in respect of the above-named lands (*vide* Notice No. 7,132), and no claim having been made to the said lands or to any interest therein within the period of three months from the date specified in the said notice, I, George FitzGeorge Forrest, Assistant Government Agent of the Puttalam and Chilaw Districts of the North-Western Province, under and by virtue of the powers vested in me in that behalf by section 2 of the said Ordinances, do hereby on this 20th day of May, 1919, order and declare that the said lands, as more fully described herein below, situate in the village of Punawitiya, in Rajakumarawanni pattu of Puttalam pattu division of the Puttalam District, in the North-Western Province, and shown as lots 1, 2, and 3 in preliminary plan 4,793 and in the annexed diagram, and containing in extent 1 acre 1 rood and 33 perches, are the property of the Crown.

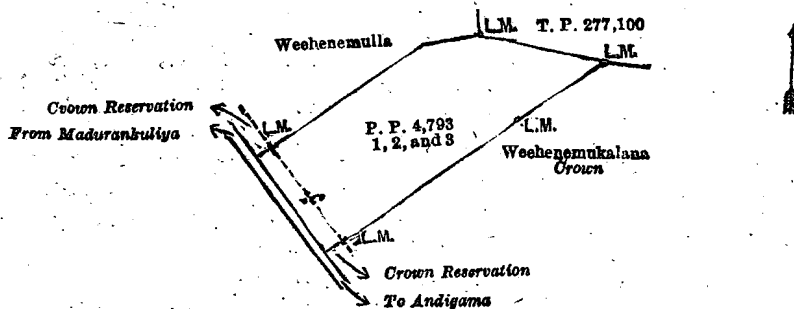
Description of the Lands referred to.

The following lots situated in the village of Punawitiya, in Rajakumarawanni pattu of Puttalam pattu division, in the Puttalam District, of the North-Western Province, as described in the annexed diagram :—

Preliminary plan 4,793.

Lot.	Name of Land.	Extent, A. R. P.
1	Weeheneudahakele <i>alias</i> Weehenemulla (reservation for the road) ..	0 0 20
2	Weeheneudahakele <i>alias</i> Weehenemulla ..	0 3 31
3	Do. ..	0 1 22
		1 1 33

and bounded as follows : on the north by Crown reservation, Weehenemulla claimed by the Crown, and land described in T. P. 277,100 ; on the east by Weehenemukalana claimed by the Crown ; on the south by Crown reservation ; on the west by road from Madurankuliya to Andigama.



Surveyor-General's Office,
Colombo, November 11, 1918.

Scale of 4 Chains to an Inch.

C. H. VINCE,
for Surveyor-General.

May 20, 1919.

G. F. FORREST,
Assistant Government Agent.

**Order under Section 2 of "The Waste Lands Ordinances of 1897, 1899, 1900, and 1903,"
declaring Lands to be Crown Property.**

In the matter of the lands commonly called or known as Radapaliyagamakele, situate in the village of Radapaliyagama, in the Perawili pattu of Demala hatpattu of the Puttalam District, in the North-Western Province, and of "The Waste Lands Ordinances of 1897, 1899, 1900, and 1903."

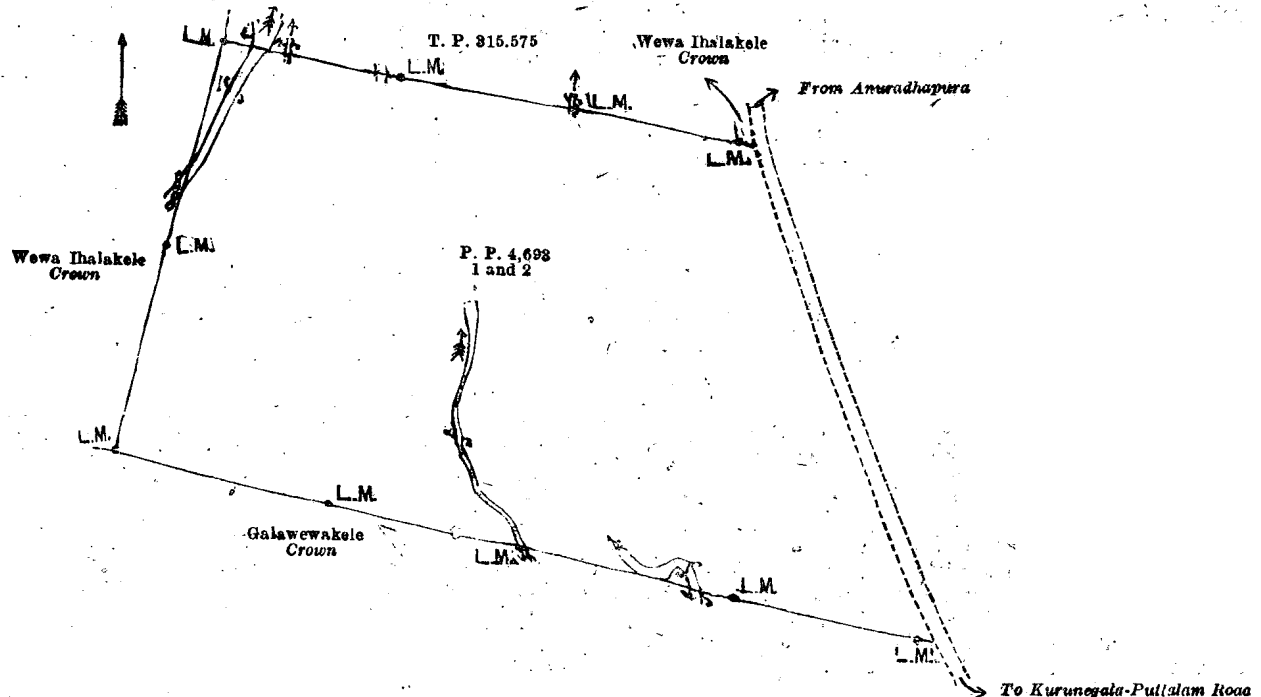
THE notice required by section 1 of "The Waste Lands Ordinances of 1897, 1899, 1900, and 1903," having been duly published in manner prescribed by that section in respect of the above-named lands (*vide* Notice No. 7,129), and no claim having been made to the said lands or to any interest therein within the period of three months from the date specified in the said notice, I, George FitzGeorge Forrest, Assistant Government Agent of the Puttalam and Chilaw Districts of the North-Western Province, under and by virtue of the powers vested in me in that behalf by section 2 of the said Ordinances, do hereby on this 20th day of May, 1919, order and declare that the said lands, as more fully described herein below, situate in the village of Radapaliyagama, in the Perawili pattu of Demala hatpattu of the Puttalam District, in the North-Western Province, and shown as lots 1 and 2 in preliminary plan 4,693 and in the annexed diagram, and containing in extent 12 acres 3 roods and 37 perches, are the property of the Crown.

Description of the Lands referred to.

The following lots situated in the village of Radapaliyagama, in Perawili pattu of Demala hatpattu, in the Puttalam District, of the North-Western Province, as described in the annexed diagram:—

		Preliminary plan 4,693.			
Lot.	Name of Land.		Extent, A. R. P.		
1	Radapaliyagamakele		12	3	19
2	Do. (reservation along road)		0	0	18
			<hr/> 12 3 37		

and bounded as follows: on the north by land described in T. P. 315,575 and Wewaihalakele claimed by the Crown; on the east by road from Anuradhapura to Kurunegala-Puttalam road; on the south by Galawewakele claimed by the Crown; on the west by Wewaihalakele claimed by the Crown.



Surveyor-General's Office,
Colombo, November 12, 1918.

Scale of 4 Chains to an Inch.

C. H. VINCE,
for Surveyor-General.

May 20, 1919.

G. F. FORREST,
Assistant Government Agent.

LAND SALES IN THE CENTRAL PROVINCE.

THE Government Agent of the Central Province is prepared to receive on or before Friday, October 17, 1919, at the Kandy Kacheheri, written applications for the lease in perpetuity, subject to the provision that rent shall be revised at every interval of 30 years, counting from the date of the commencement of the lease, from December 1, 1919, the under-mentioned portions of Crown land, to be planted with tea and rubber. No such applications will be entertained unless the applicant gives his full name and address, and until he makes with the Government Agent a deposit of survey fees as noted against each lot. Such deposit will not be returned until the lease of the land has been sold, or until it has been decided by the Government Agent that it will not be sold. On Friday, October 31, 1919, at 1.30 p.m., at the Kandy Kacheheri, the sale of the lease will be put up to auction, in accordance with the regulations of the Government regarding the lease of Crown lands. The highest bidder for the premium shall be the purchaser of the lease, but the bidding shall be confined to the original applicant and those other applicants whose applications shall have been made in the manner above specified.

The conditions of lease are obtainable from the Government Agent, and plans from the Surveyor-General.

Twenty-three allotments of Crown land situated in the Kandukara Ihala korale of the Udapalata division of the Kandy District of the Central Province.

Lot.	Name of Land.	Description.	Preliminary plan 6,883. Village—Mawatura.			Survey fees per acre.	Upset premium per acre.	Annual rent per acre for the first 30 years.			
			Extent.	A. R. P.				Rs. c.	Rs. c.	Rs. c.	Rs. c.
				A.	R.						
2	Kodiyabendapupatana alias Gurugalwalahena	Patana	27	3	15	3 0	7 50	1 50	4 50		
19	Katukitulagommana Gurugalwalahena	Forest	3	3	32	4 0	256 0	2 0	6 0		
20	Gurugalwalahena	do.	1	0	14	5 0	256 0	2 0	6 0		
24	Do.	do.	0	0	10	5 0	256 0	2 0	6 0		
25	Do.	Patana	3	0	11	4 0	7 50	1 50	4 50		
26	Do.	Forest	0	0	14	5 0	256 0	2 0	6 0		
27	Do.	do.	0	0	35	5 0	256 0	2 0	6 0		
28	Do.	do.	1	1	4	5 0	256 0	2 0	6 0		
29	Do.	Patana and little forest	4	2	26	4 0	7 50	1 50	4 50		
30	Do.	Forest	0	0	13	5 0	256 0	2 0	6 0		
32	Katukitulapatana	do.	0	0	28	5 0	256 0	2 0	6 0		
34	Do.	do.	0	0	16	5 0	256 0	2 0	6 0		
35	Do.	do.	0	1	23	5 0	256 0	2 0	6 0		
36	Katukitulagommana	do.	0	1	9	5 0	256 0	2 0	6 0		
37	Do.	do.	0	2	0	5 0	256 0	2 0	6 0		
38	Do.	do.	2	3	13	4 0	256 0	2 0	6 0		
39	Do.	do.	0	0	36	5 0	256 0	2 0	6 0		
41	Katukitulapatana	Patana	14	3	33	3 0	7 50	1 50	4 50		
43	Galpottogommana	Forest	0	3	18	5 0	256 0	2 0	6 0		
44	Do.	do.	4	1	14	4 0	256 0	2 0	6 0		
45	Katukitulahena, Wattermudunehena, Bulatwatta	Patana	19	2	20	3 0	7 50	1 50	4 50		
46	Bulatwatta	Forest	1	1	19	5 0	256 0	2 0	6 0		
48	Wattermudunehena and Galpottehena	Patana	46	2	5	3 0	7 50	1 50	4 50		

Colonial Secretary's Office,
Colombo September 3, 1919.

A. S. PAGDEN,
Acting Colonial Secretary.

LAND SALES IN THE SOUTHERN PROVINCE.

THE Assistant Government Agent, Matara, is prepared to receive on or before October 15, 1919, at the Matara Kachcheri, written applications for the lease in perpetuity from November 1, 1919, of the under-mentioned portions of Crown land to be planted with coconuts, rubber, tea, or other produce. No such application will be entertained unless the applicant gives his full name and address, and until he makes with the Assistant Government Agent, Matara, a deposit of Rs. 3 per acre or a portion of an acre. Such deposit will not be returned until the lease of the land has been sold or until it has been decided by the Assistant Government Agent that it will not be sold.

On Monday, October 27, 1919, at 3 P.M., at the Akuressa resthouse, the sale of the lease will be put up to auction in accordance with the regulations of Government regarding the lease of Crown lands. The highest bidder for the premium shall be the purchaser of the lease, but the bidding shall be confined to the original applicant and those other applicants whose applications shall have been made in the manner above specified. The conditions of lease of the lot are obtainable on application from the Assistant Government Agent, Matara, and the plan of it from the Surveyor-General. This land is suitable for tea and rubber.

Final village plan 560.

Village—Wahalakananka, Weligam korale.

Applicant—E. L. Ephramus.

Lot.	Name of Land.	Description.	Extent.		
			A.	R.	P.
20	Kudaluwilagoda	High jungle	47	0	35

Name of owner, Crown.

Upset premium, Rs. 22.

Annual rent per acre per annum, Rs. 4 50 for the first 30 years.

Colonial Secretary's Office,
Colombo, August 29, 1919.

A. S. PAGDEN,
Acting Colonial Secretary.

THE Assistant Government Agent, Matara, is prepared to receive on or before October 15, 1919, at the Matara Kachcheri, written applications for the lease in perpetuity from November 1, 1919, of the under-mentioned portion of Crown land to be planted with coconuts, rubber, tea, or other produce. No such application will be entertained unless the applicant gives his full name and address, and until he makes with the Assistant Government Agent, Matara, a deposit of Rs. 3 per acre or a portion of an acre. Such deposit will not be returned until the lease of the land has been sold or until it has been decided by the Assistant Government Agent that it will not be sold.

On Monday, October 27, 1919, at 3 P.M., at the Akuressa resthouse, the sale of the lease will be put up to auction in accordance with the regulations of Government regarding the lease of Crown lands. The highest bidder for the premium shall be the purchaser of the lease, but the bidding shall be confined to the original applicant and those other applicants whose applications shall have been made in the manner above specified. The conditions of lease of the lot are obtainable on application from the Assistant Government Agent, Matara, and the plan of it from the Surveyor-General. This land is suitable for tea and rubber.

Final village plan 5.

Village—Gorakawala in Morawak korale.

Lot.	Name of Land.	Description.	Extent.		
			A.	R.	P.
14	Madurupurehena	High jungle	120	3	12

Name of owner, Crown.

Upset premium, Rs. 11 per acre.

Annual rent per acre per annum, Rs. 6 for the first 30 years.

Colonial Secretary's Office,
Colombo, August 29, 1919.

A. S. PAGDEN,
Acting Colonial Secretary.

THE Assistant Government Agent, Matara, is prepared to receive on or before October 15, 1919, at the Matara Kachcheri, written applications for the lease in perpetuity from November 1, 1919, of the under-mentioned portions of Crown land to be planted with coconuts, rubber, tea, or other produce. No such application will be entertained unless the applicant gives his full name and address, and until he makes with the Assistant Government Agent, Matara, a deposit of Rs. 3 per acre or portion of an acre. Such deposit will not be returned until the lease of the land has been sold or until it has been decided by the Assistant Government Agent that it will not be sold.

On Tuesday, October 28, 1919, at 11 A.M., at the Morawaka resthouse, the sale of the lease will be put up to auction in accordance with the regulations of Government regarding the lease of Crown lands. The highest bidder for the premium shall be the purchaser of the lease, but the bidding shall be confined to the original applicant and those other applicants whose applications shall have been made

in the manner above specified. The conditions of lease of the lots are obtainable on application from the Assistant Government Agent, Matara, and the plans of them from the Surveyor-General. These lands are suitable for tea and rubber.

Block survey preliminary plan 45.

Lot.	Name of Land.	Description.	Extent.		
			A.	R.	P.
180D	Dumalagahenyaya ..	High jungle.	145	1	7
180D17	Arambahena ..	do.	19	1	2

Name of Owner, Crown.

Upset premium, Rs. 14 per acre.

Annual rent per acre per annum, Rs. 6 for the first 30 years.

Colonial Secretary's Office, A. S. PAGDEN,
Colombo, September 2, 1919. Acting Colonial Secretary.

LAND SALES IN THE NORTHERN PROVINCE.

THE Government Agent, Northern Province, is prepared to receive on or before October 1, 1919, at the Jaffna Kachcheri, written applications for the lease in perpetuity from December 1, 1919, of the under-mentioned portions of Crown land to be planted with the products noted against each lot below. No such applications will be entertained unless the applicant gives his full name and address, and until he makes with the Government Agent a deposit of survey fees as noted each lot. Such deposit will not be returned until the lease of the land has been sold, or until it has been decided by the Government Agent that it will not be sold.

On Tuesday, October 21, 1919, at the Jaffna Kachcheri, the sale of the lease will be put up to auction in accordance with the regulations of Government regarding the lease of Crown lands, but the bidding shall be confined to the original applicant and those other applicants whose applications shall have been made in the manner above specified.

Ten allotments of Crown land situated in the Punakari, Pachchilaippali, and Vadamaradchi East divisions of the Jaffna District, Northern Province.

The conditions of lease of the following lots are obtainable on application from the Government Agent, and plans of them from the Surveyor-General.

Preliminary plan 5,151. Village—Ponnaveili. Applicant—C. Kayilasapathyaiyar. Description—Scrub and waste.

Lot.	Name of Land.	Extent.	Rent for each of the first 6 years.		Rent for each of the remaining 24 years.		Survey fees.		Upset premium of the lot.		Nature of Product to be cultivated.
			Rs.	c.	Rs.	c.	Rs.	c.	Rs.	c.	
1	Illantaikulam ..	25 0 17 ..	8	4	24	12	78	0	105	0	Paddy

Preliminary plan 5,076. Village—Ponnaveili. Applicant—Sanmukam Suppiramaniam. Description—Scrub jungle.

1	Tirumantalkadu ..	2 3 22 ..	1	2	3	6	12	0	15	0	Vegetable garden and dwelling compound
2	Do. ..	0 0 ³⁶ ..	(Reservation for minor road ; not for lease.)								

Preliminary plan 4,832. Village—Mukamalai. Description—Scrub jungle.

1	Muttaddutidal ..	6 0 14 ..	2	8	6	24	28	0	35	0	Coconut
2	Do. ..	0 0 34 ..	0	8	0	24	5	0	6	0	do.
3	Do. ..	2 0 11 ..	0	80	2	40	12	0	15	0	do.
4	Do. ..	0 1 8 ..	0	12	0	36	5	0	6	0	do.

Applicant—Venkadasalam Nakalingam Chetty.

5	Muttaddutidal ..	2 3 25 ..	1	8	3	24	12	0	16	0	Coconut
---	------------------	-----------	---	---	---	----	----	---	----	---	---------

Preliminary plan 5,051. Village—Marutankeni. Description—Sandy and waste.

1	Kadalkaraimanal ..	0 3 37 ..	(Reservation for sea ; not for lease.)								
2	Do. ..	1 0 11 ..	0	34	1	2	10	0	11	0	Coconut

Applicant—Vinasiv Velan.

3	Kadalkaraimanal ..	1 2 34 ..	0	70	2	10	10	0	12	0	Coconut, vegetable garden, and dwelling compound
---	--------------------	-----------	---	----	---	----	----	---	----	---	--

Preliminary plan 5,063. Village—Chempianpattu. Description—Sandy and waste.

1	Kadalkaraimanal ..	0 0 4 ..	(Reservation for path ; not for lease.)								
2	Do. ..	1 0 39 ..	(Reservation for sea ; not for lease.)								

Applicant—Philippu Aseervatham.

3	Kadalkarainilam ..	1 1 27 ..	0	58	1	74	10	0	12	0	Coconut, vegetable garden, and dwelling compound
---	--------------------	-----------	---	----	---	----	----	---	----	---	--

Colonial Secretary's Office,
Colombo, August 29, 1919.

A. S. PAGDEN,
Acting Colonial Secretary.

LAND SALES IN THE NORTH-CENTRAL PROVINCE.

WITH reference to the land sale notice No. 2,070, North-Central Province, appearing in the *Ceylon Government Gazette* No. 7,041 of August 1, 1919, it is hereby notified that the correct extent of lot 2 in preliminary plan 5,317, Siyambalawa village, in Uddiyankulama korale, is 39 perches and not 30 perches as stated therein.

Anuradhapura Kachcheri,
August 29, 1919.

GODWIN DE LIVERA,
for Government Agent.

LAND SALES BY THE SETTLEMENT OFFICER.

NORTH-WESTERN PROVINCE.

No. 5,243, S. O.—On Thursday, October 23, 1919, at 12 noon, the Land Settlement Officer will put up for sale or settlement, at Puskoladeniya Camp, the under-mentioned portion of Crown land, on the terms authorized by Government. An allotment of land situated in the Udukaha korale west of the Dambadeni hatpattu division of the Kurunegala District of the North-Western Province.

Block survey preliminary plan 559.—Aturuwala.

Lot.	Name of Land.	Name of Claimant.	Description.	Extent.
				A. R. P.
18F	Mahawelepillewa	Crown	Chena	3 1 8

Upset price at Rs. 15 to Rs. 50 per acre. Further information regarding this land can be obtained from the Land Settlement Officer, and plan of it from the Surveyor-General.

Colonial Secretary's Office,
Colombo, September 3, 1919.

A. S. PAGDEN,
Acting Colonial Secretary.

No. 5,244 S. O.—On Thursday, October 23, 1919, at 9 A.M., the Land Settlement Officer will put up for sale or settlement, at Puskoladeniya Camp, the under-mentioned portions of Crown land, on the terms authorized by Government. Three allotments of land situated in the Udukaha korale west of the Dambadeni hatpattu division of the Kurunegala District of the North-Western Province.

Block survey preliminary plan 568.—Handapangala.

Lot.	Name of Land.	Name of Claimant.	Description.	Extent.
				A. R. P.
5A	Katakallagahamullawatta	(1) Wanigasuriya Mudiyansele Appuhami, (2) Mallawa Arachchige John William Perera Senanayake, Notary Public of Dambadeniya	Garden	0 1 26
5c	Do.	do.	Chena	1 3 10

Block survey preliminary plan 557.—Udiyawala.

1H	Innawatta	Kossina Vidange Ukku Banda	Chena	0 3 36
----	-----------	----------------------------	-------	--------

Upset price at Rs. 15 to Rs. 50 per acre. Further information regarding these lands can be obtained from the Land Settlement Officer, and plans of them from the Surveyor-General.

Colonial Secretary's Office,
Colombo, September 3, 1919.

A. S. PAGDEN,
Acting Colonial Secretary.

No. 5,245, S. O.—On Thursday, October 23, 1919, at 9 A.M., the Land Settlement Officer will put up for sale or settlement, at Puskoladeniya Camp, the under-mentioned portions of Crown land, on the terms authorized by Government. Five allotments of land situated in the Udukaha korale west of the Dambadeni hatpattu division of the Kurunegala District of the North-Western Province.

Block survey preliminary plan 558.—Riligala.

Lot.	Name of Land.	Name of Claimant.	Description.	Extent.
				A. R. P.
21K	Bulugahamulahena	(1) Wijesinghe Herat Mudiyansele Hetti Punchirala, (2) Ranasinghe Arachchilage Elisa Nona	Chena	2 0 24
46	Makullagahamulawatta	(1) Siriwardene Arachchilage Gunaratne, (2) ditto Sopo Nona, (3) ditto Poddi Appuhami, (4) ditto Ukku Banda, (5) ditto Babynona	Garden	2 1 11

Block survey preliminary plan 552.—Wewelwala.

3A	Ketakilagahamulawatta	Imiyahamillage Manelhami	Garden	0 2 28
30c	Ketakilagahamulahena	Liyana Atukorallage Don Peries Appuhami of Napagoda	Chena	2 2 6
30H	Wewagawahena	(1) Telangapata Abeykoon Nawaratne Wasala Mudiyanse-ralahamillage Loku Bandara, (2) Bodigutta Chintamanikka Abeykoon Tillekaratne Wasala Mudiyanse-ralahamillage Loku Bandara, (3) ditto Loku Kumarihami, (4) ditto Punchi Banda, (5) ditto Tikiri Banda, (6) ditto Tikiri Kumarihami	do.	4 2 19

Upset price at Rs. 15 to Rs. 50 per acre. Further information regarding these lands can be obtained from the Land Settlement Officer, and plans of them from the Surveyor-General.

Colonial Secretary's Office,
Colombo, September 3, 1919.

A. S. PAGDEN,
Acting Colonial Secretary.

No. 5,246, S. O.—On Thursday, October 23, 1919, at 9 A.M., the Land Settlement Officer will put up for sale or settlement, at Puskoladeniya Camp, the under-mentioned portions of Crown land, on the terms authorized by Government. Twelve allotments of land situated in the Udukaha korale west of the Dambadeni hatpattu division of the Kurunegala District of the North-Western Province.

Block survey preliminary plan 551.—Kossure.

Lot.	Name of Land.	Name of Claimant.	Description.	Extent.
				A. R. P.
4A	Yakappolawatta	James Edward Seneviratne	Garden	0 2 26

Lot.	Name of Land.	Name of Claimant.	Description.	Extent.		
				A.	R.	P.
11	Hitinawatta	(1) Kankanamalage Appu Sinno, (2) ditto Punchi Menika, (3) Lekamalage Ungurala, (4) ditto Ukku Hami	Chena	1	1	3
17A	Ambagahakumburepillewa	(1) Lekamalage Menikhami, (2) ditto Podi Hami, (3) Haturusinghe Dewage Puchi Menika	do.	0	3	3
10A	Yakappolapillewa	(1) Lekamalage Podihami, (2) Kuruppu Mudiyansele Utku Banda	do.	0	3	21
17C	Galamullaliyaddapillewa	(1) Lekamalage Podihami, (2) Kankanamalage Appuhami, (3) ditto Puchi Menika, (4) ditto Punchirala	do.	0	1	5
17	Edaliyaddapillewa	(1) Lekamalage Podihami, (2) Hetti Arachchige Philip Tissera	do.	1	1	21
16	Katuwehena	(1) Lekamalage Ungurala, (2) ditto Podihami	do.	1	1	20
3	Millagahamulawatta	Block survey preliminary plan 566.—Paranagama. (1) Imiyaralage Punchappuhami, (2) ditto Ranmenika, (3) ditto Dingiri Menika, (4) ditto Siyatu Banda, (5) ditto Dingiri Hami	Garden with jungle	5	0	32
5P	Meegahamulawattehena	(1) Edirisin Mudiyansele Utku Menika, (2) ditto Utku Banda, (3) Imiyaralage Kiri Hami, (4) ditto Kiri Banda, (5) Edirisin Mudiyansele Ranhamy, Vidane	Chena	1	2	22
19A	Millagahamulawattehena	Mingappuradage Valentina Weda	do.	0	1	0
19B	Millagahamulawatta	do.	Garden	0	1	11
23A	Do.	do.	do.	0	2	24

Upset price at Rs. 15 to Rs. 50 per acre. Further information regarding these lands can be obtained from the Land Settlement Officer, and plans of them from the Surveyor-General.

Colonial Secretary's Office,
Colombo, September 3, 1919.

A. S. PAGDEN,
Acting Colonial Secretary.

No. 5,247, S. O.—On Thursday, October 23, 1919, at 9 A.M., the Land Settlement Officer will put up for sale or settlement, at Puskoladeniya Camp, the under-mentioned portions of Crown land, on the terms authorized by Government. Four allotments of land situated in the Udukaha korale west of the Dambadeni hatpattu division of the Kurunegala District of the North-Western Province.

Lot.	Name of Land.	Name of Claimant.	Description.	Extent.		
				A.	R.	P.
1B	Moragahamullepillewa	(1) Wijeratne Mudiyansele Appuhami, (2) Imiyahamillage Mudalihami, (3) ditto Utku Banda, (4) ditto Kiri Banda, (5) ditto Dingiri Menika	Chena	0	1	14
115	Kossurehena	Block survey preliminary plan 550.—Pelawatta. (1) Balasuri Lakamalage James Appu, (2) ditto Baby Nona, (3) ditto Mary Nona, (4) ditto Carolis Appu, (5) ditto Helena Hami, (6) Hetti Arachchige Seda Rodrigo, (7) Lekamalage Podi Appuhami	Chena	0	1	9
117C	Kossurewatta	do.	Garden	2	2	25
120A	Irawellapillewa	Eldeni Patirannahelage Bandirala	Chena	0	0	32

Upset price at Rs. 15 to Rs. 50 per acre. Further information regarding these lands can be obtained from the Land Settlement Officer, and plans of them from the Surveyor-General.

Colonial Secretary's Office,
Colombo, September 3, 1919.

A. S. PAGDEN,
Acting Colonial Secretary.

No. 5,248, S. O.—On Thursday, October 23, 1919, at 9 A.M., the Land Settlement Officer will put up for sale or settlement, at Puskoladeniya Camp, the under-mentioned portions of Crown land, on the terms authorized by Government. Eleven allotments of land situated in the Udukaha korale west of the Dambadeni hatpattu division of the Kurunegala District of the North-Western Province.

Lot.	Name of Land.	Name of Claimant.	Description.	Extent.		
				A.	R.	P.
3	Talgahamulawatta alias Diyaparagollewatta	(1) Jayasuriya Arachchige Temanis Appuhami, (2) ditto Kiri Mudiyanse, (3) Dingiri Banda, (4) Hiralu Patirannahelage Nirolis of Kelegedara in Hapitigam korale	Garden	6	0	27
10	Noragewattehena	(1) Nikalansuriya Mudiyansele Punchappuhami, (2) ditto Siyatuhami, (3) ditto Kapuruhami, (4) Atukoralage Ranhami, (5) Ana Mahammadu Haniffa, as the administrator of the estate of the late Una Ahmamu Lebbe	Chena	0	3	11
11B	Welaganeghena	(1) Nikalansuriya Mudiyansele Kiri Mudiyanse, (2) ditto Dingiri Banda	do.	1	2	37
11C	Welaganeghenawatta	do.	Garden	0	1	11
15	Maragahamulahena	(1) Jayasuriya Arachchilage Temanis Appuhami, (2) Nikalansuriya Mudiyansele Kiri Mudiyanse, (3) ditto Dingiri Banda, (4) ditto Kapuruhami, (5) Atukoralage Ranhami	Chena	1	1	27
32	Kandaudawatta	(1) Arachchilage Mudalihami, (2) ditto Appuhami, (3) ditto Dingiri Menika, (4) ditto Siyatuhami, (5) ditto Appuhami, (6) ditto Pinhami, (7) ditto Ungurala	Garden	1	0	6
34	Kandaudahena	do.	Chena	3	0	28
38	Arukodayapitiyahena	do.	do.	2	3	3
1AA	Unakatagawapillewa	Block survey preliminary plan 561.—Millagaspiya. (1) Imiyahamillage Mudalihami, (2) ditto Utku Banda, (3) ditto Kiri Banda, (4) ditto Dingiri Menika, (5) Wijeratne Mudiyansele Appuhami	Chena	0	1	10

Lot.	Name of Land.	Name of Claimant.	Description.	Extent.		
				A.	R.	P.
2A	Bogahamullehena	(1) Hettigamaralalage Arnolis Appuhami, (2) Jalat Arachchilage Unga Appuhami	Chena	0	3	2
2c	Do.	(1) Wijeratne Mudiyanseilage Appuhami, (2) ditto Dingiri Banda	do.	0	2	17

Upset price at Rs. 15 to Rs. 50 per acre. Further information regarding these lands can be obtained from the Land Settlement Officer, and plans of them from the Surveyor-General.

Colonial Secretary's Office,
Colombo, September 3, 1919.

A. S. PAGDEN,
Acting Colonial Secretary.

No. 5,249, S. O.—On Thursday, October 23, 1919, at 9 A.M., the Land Settlement Officer will put up for sale or settlement, at Puskoladeniya Camp, the under-mentioned portions of Crown land, on the terms authorized by Government. Fifteen allotments of land situated in the Udukaha korale west of the Dambadeni hatpattu division of the Kurunegala District of the North-Western Province.

Block survey preliminary plan 570.—Epaladeniya.

Lot.	Name of Land.	Name of Claimant.	Description.	Extent.		
				A.	R.	P.
4	Ihalakotuwekumburepillewa	(1) Hitihamillage Appu Sinno, (2) ditto Kiri Hami, (3) ditto Menik Hamy	Garden	0	0	31
7c	Maragahamulawatta	Hitihami Appuhamillage Appu Sinno	do.	0	3	10
7d	Maragahamulahena	do.	Chena	0	1	35
8	Maragahamulawatta	do.	Garden	2	3	31
9A	Ketakekalahamulawatta	(1) Hitihamillage Siyatu Banda, (2) Vitana Patirannehelage William Sinno	do.	0	3	4
9B	Millagahamulawatta	Hitihami Appuhamillage Appu Sinno	do.	0	2	0
12	Kapuwatta	(1) Ditto Podi Sinno, (2) ditto Pelis Sinno	do.	1	2	29
22d	Kongahamulawatta	Hitihamillage Ukku Banda	do.	2	2	12
36A	Dewatapillewa	(1) Ditto Appuhami Arachchi, (2) ditto Ukku Banda	Chena	0	2	17
36c	Kohilawalapillewa	Hitihamillage Ukku Banda	do.	0	1	5
24B	Koskandehena	do.	do.	0	1	29
26i	Kadurugasmulawattahena	(1) Senanayake Mudiyanseilage Appuhami, (2) ditto Ranhamy, (3) ditto Ran Menika, (4) ditto Ukku Banda	do.	1	0	16
26H	Bogahamulawatta	(1) Hitihamillage Appuhami, Arachchi, (2) Vitana Patirannehelage William Sinno	Garden	1	0	26
20B	Delgahamulahena	Senanayake Mudiyanseilage Ran Menika	Chena	0	2	24
20c	Do.	do.	Garden	0	2	7

Upset price at Rs. 15 to Rs. 50 per acre. Further information regarding these lands can be obtained from the Land Settlement Officer, and plans of them from the Surveyor-General.

Colonial Secretary's Office,
Colombo, September 3, 1919.

A. S. PAGDEN,
Acting Colonial Secretary.

No. 5,250, S. O.—On Thursday, October 23, 1919, at 9 A.M., the Land Settlement Officer will put up for sale or settlement, at Puskoladeniya Camp, the under-mentioned portions of Crown land, on the terms authorized by Government. Ten allotments of land situated in the Udukaha korale west of the Dambadeni hatpattu division of the Kurunegala District of the North-Western Province.

Block survey preliminary plan 553.—Potupitiya.

Lot.	Name of Land.	Name of Claimant.	Description.	Extent.		
				A.	R.	P.
12A	Kalugahamullahena	(1) Edirisinghe Mudiyanseilage Banda, (2) ditto Punchirala, (3) ditto Punchi Sinno, (4) ditto Mudiyanse, (5) Herat Mudiyanseilage Kiri Menika, (6) ditto Dingiri Banda, (7) ditto Punchirala	Chena	1	2	30
31	Kalugahamullawatta	do.	Garden	0	3	19
43	Delgahamullawatta	(1) Jayakodi Mudiyanseilage Kiri Mudiyanse, (2) ditto Dingiri Menika, (3) Ataudage Siyadoris Appu	do.	4	2	16
43A	Delgahamulahena	do.	Chena	0	3	9
45	Pansalawatta	do.	do.	2	0	9
47A	Agalagawawatta	Ranatunga Mudiyanseilage Subasinhami	Garden	1	0	10
47c	Kosgahamullawatta	Lekamalage Menu Etani	do.	0	0	28
56	Talgahamullapillewa	(1) Jayakodi Arachchilage Punchi Menika, (2) ditto Kiri Mudiyanse, (3) ditto Appuhami, (4) Hendalage Don Puran Appu, (5) Lekamalage Ukku Banda, (6) ditto Kapuruhami, (7) Hetti Patirannehelage Herat Perera	Chena	0	1	25
59A	Paragahaliyaddapillewa	(1) Jayakodi Arachchige Punchi Menika, (2) ditto Kiri Mudiyanse, (3) ditto Dingiri Menika, (4) Mudiyanseilage Mudiyanse, (5) ditto Punchappuhami, (6) ditto Ukku Banda	do.	0	2	19
59B	Hikgahamullapillewa	Herat Mudiyanseilage Ukku Menika	do.	0	1	39

Upset price at Rs. 15 to Rs. 50 per acre. Further information regarding these lands can be obtained from the Land Settlement Officer, and plans of them from the Surveyor-General.

Colonial Secretary's Office,
Colombo, September 3, 1919.

A. S. PAGDEN,
Acting Colonial Secretary.

No. 5,251, S. O.—On Thursday, October 23, 1919, at 9 A.M., the Land Settlement Officer will put up for sale or settlement, at Puskoladeniya Camp, the under-mentioned portions of Crown land, on the terms authorized by Government. Twenty-three allotments of land situated in the Udukaha korale west of the Dambadeni hatpattu division of the Kurunegala District of the North-Western Province.

Block survey preliminary plan 559.—Aturuwala.

Lot.	Name of Land.	Name of Claimant.	Description.	Extent.		
				A.	R.	P.
9M	Ketakekalahamulahena	(1) Lensuwa Henayalage Saiya, (2) ditto Pina, (3) ditto Bandiya, (4) ditto Nonni, (5) ditto Sella, (6) ditto Abila, (7) ditto Vedda	Garden	0	2	8

Lot.	Name of Land.	Name of Claimant.	Description.	Extent.		
				A.	R.	P.
9N	Walipillewahena	(1) Lensuwa Henayalage Nonni, (2) ditto Sella, (3) ditto Abila, (4) ditto Vedda, (5) Hendalage Jane Nona	Jungle	1	2	3
9F	Indigollehena	(1) Lensuwa Henayalage Saiya, (2) ditto Nonni	do.	1	2	10
8J	Bulugahamulahena	(1) Abeysinghe Mudiyansele Siyatuhami, (2) ditto Ran Menika, (3) ditto Kiri Menika, (4) Edirisinghe Mudiyansele Ran Menika, (5) ditto Punchirala, (6) Ranasinghe Arachchige Salman Appuhami	Chena	2	1	39
8½V	Ummalamosigahamulahena	(1) Imiyaralalage Egonis Appuhami, (2) ditto Charles Appuhami, (3) ditto Appu Sinno	Jungle	0	1	20
8½AF	Karawgahamulahena	(1) Imiyahamillage Mudalihami, (2) ditto Ukku Banda, (3) ditto Kiri Banda, (4) ditto Dingiri Menika, (5) Arachchilage Appuhami	do.	0	1	11
14H	Ambagahakumburepillewa	(1) Lensuwa Henayalage Saiya, (2) ditto Nonni, (3) ditto Sella, (4) ditto Abila, (5) Idirippuliradage Sinebiya	do.	0	1	8
8½N	Ilukehena	(1) Idirisin Mudiyansele Punchirala, (2) ditto Kiri Menika, (3) Hetti Patirannehelage Punohi Sinno, (4) Abeysin Mudiyansele Siyatu Banda	do.	0	3	36
8½F	Kandehena	Adikari Appuhamillage Podihami	do.	0	2	20
8½H	Iththagalagawahena	(1) Ditto Brampy, (2) David Peter Ranasinghe, (3) Bamunu Arachchige Elaris Appu	do.	1	3	13
8½E	Kandehena	(1) Abeysin Mudiyansele Appuhami, (2) ditto Mudalihami, (3) ditto Punchirala, (4) ditto Dingiri Appuhami	do.	0	2	33
5S	Goda-asweddumapillewa	(1) Abeysin Mudiyansele Ukku Menika, (2) ditto Bandihami, (3) Herat Mudiyansele Punchirala, (4) ditto Appuhami, (5) ditto Siyatu Banda, (6) ditto Ukku Banda, (7) ditto Kiri Banda	Garden	1	3	29
11A	Do.	do.	Jungle	0	3	13
15	Bulugahamulawatta	Jalat Achchilage Punchappuhami	Garden	1	2	31
8½AA	Rukattanadorawwewatta	(1) Kalawitigoda Patirannehelage Elpenis Appu, (2) ditto Kirinelis Appu, (3) Warusaperuma Appuhamillage Abraham Sinno	do.	2	0	26
8½AI	Bogahamulahena	(1) Wijeratne Mudiyansele Appahami, (2) Maddumapatirannehelage James Sinno	Jungle	0	3	19
8½AG	Galdorawehena	Jalat Mudiyansele Ran Menika	do.	3	1	3
8D	Dorakodawelepillewa	(1) Abeysinghe Mudiyansele Siyatuhami, (2) ditto Ran Menika	do.	0	3	31
8½D	Unapanduragawawatta	(1) Henry Herat de Silva, (2) Talammeherage William Silva of Mabadola, (3) ditto Mudalihami, (4) ditto Appuhami, (5) ditto Punchirala	Garden	1	2	25
8K	Elhena	(1) Wirasinpedige Sima, (2) ditto Samara, (3) ditto Sallu	Chena	2	0	16
8K1	Bulugahamulawatta	(1) Edirisin Mudiyansele Siyatu Banda, (2) ditto Kiri Mudiyanse, (3) ditto Dingiri Banda, (4) ditto Ukku Menika, (5) ditto Podi Nona, (6) Weerasinpedige Sima, (7) ditto Samara, (8) ditto Sallu	Garden	1	0	26
8K2	Do.	(1) Abeysin Mudiyansele Siyatuhami, (2) ditto Ran Menika, (3) Ranasinghe Arachchige Salman Appuhami, (4) Edirisin Mudiyansele Punchirala, (5) ditto Ran Menika	do.	0	0	32
9Q	Unumuwepillewa	(1) Wijesinghe Herat Mudiyansele Welun Appuhami, (2) Lokupotagamage Ransohami, (3) Wanigasuri Mudiyansele Appuhami, (4) Karunadipati Mudiyansele Gunasinhami	Jungle	1	0	5

Upset price at Rs 15 to Rs. 50 per acre. Further information regarding these lands can be obtained from the Land Settlement Officer, and plans of them from the Surveyor-General.

Colonial Secretary's Office,
Colombo, September 3, 1919.

A. S. PAGDEN,
Acting Colonial Secretary.

No. 5,252, S. O.—On Thursday, October 23, 1919, at 9 A.M., the Land Settlement Officer will put up for sale or settlement, at Puskoladeniya Camp, the under-mentioned portions of Crown land, on the terms authorized by Government. Fourteen allotments of land situated in the Udukaha korale west of the Dambadeni hatpattu division of the Kurunegala District of the North-Western Province.

Lot.	Name of Land.	Name of Claimant.	Description.	Extent.		
				A.	R.	P.
4K	Wewehena	Edirisinghe Mudiyansele Samaneris	Garden	0	3	10
4H	Wewewatta	(1) Ditto Ukku Banda, (2) ditto Dingiri Menika, (3) ditto Kiri Menika, (4) ditto Punchi Menika, (5) Ditto Mutu Menika, (6) ditto Ran Menika, (7) ditto Anohami	do.	1	0	20
14A	Millagahamulawatta	Edirisinghe Mudiyansele Appuhami	do.	0	3	13
16A	Wewewatta	(1) Edirisinghe Mudiyansele Punchappuhamige Kiri Menika, (2) ditto Punchi Menika	do.	0	3	2
16L	Ketikalagahamulawatta	(1) Senanayake Mudiyansele Appuhami, (2) Edirisinghe Mudiyansele Ukku Banda	do.	0	2	30
17A	Ketikalagahawatta	do.	do.	0	2	36
20F	Godellehena	Samaradiwakara Rajapakse Mohotti Appuhamillage Abilinu	do.	1	2	3
20G	Meegahahenewatta	do.	do.	0	2	11
38	Kadurugahamulawatta	Don Charles Kulasekera of Indiparape in Hapitigam korale	do.	3	0	21
38B	Do.	do.	do.	1	0	20
38C	Do.	do.	do.	0	1	25
39C	Ihalamahakumburepillewa	(1) Samaradiwakara Rajapaksa Mohotti Appuhamillage Abilinu Appuhami, (2) Adikari Atukoralage Nonohami, (3) Edirisin Mudiyansele Punchi Menika	Chena	0	1	20
39D	Mahakumburepillewa	Edirisin Mudiyansele Appuhami	do.	0	1	24

Block survey preliminary plan 560.—Delikanuange.				Extent.
Lot.	Name of Land.	Name of Claimant.	Description.	A. R. P.
3D	Iftawawetunagalagawahena	(1) Bamunu Arachchilage Elaris Appu, (2) Adikari Appu-hamillage Brampy	Chena	0 3 23

Upset price at Rs. 15 to Rs. 50 per acre. Further information regarding these lands can be obtained from the Land Settlement Officer, and plans of them from the Surveyor-General.

Colonial Secretary's Office,
Colombo, September 3, 1919.

A. S. PAGDEN,
Acting Colonial Secretary.

No. 5,253, S. O.—On Thursday, October 23, 1919, at 9 A.M., the Land Settlement Officer will put up for sale or settlement, at Puskoladeniya Camp, the under-mentioned portions of Crown land, on the terms authorized by Government. Seven allotments of land situated in the Udukaha korale west of the Dambadeni hatpattu division of the Kurunegala District of the North-Western Province.

Block survey preliminary plan 555.—Kudagammana.				Extent.
Lot.	Name of Land.	Name of Claimant.	Description.	A. R. P.
6	Bogahamulapillewa	(1) Siriwardene Mudiyansele Appuhami, (2) ditto Punchirala, (3) ditto Punchi Menika, (4) ditto Dingiri Menika, (5) ditto Kiri Menika, (6) ditto Dingiri Banda, (7) ditto Punchi Menika, (8) ditto Ukku Menika, (9) ditto Kiri Menika	Chena	0 3 33
6A	Do.	(1) Dissanayake Tennakoon Mudiyansele Podi Menika, (2) ditto Mutu Menika, (3) Siriwardene Mudiyansele Punchi Menika, (4) ditto Kiri Menika, (5) ditto Bandahamige Kiri Menika, (6) ditto Punchi Nilame, (7) ditto Appuhami, (8) ditto Sarnelis Appuhami, (9) Abeysin Mudiyansele Punchirala	do.	0 3 2
8A	Kadagampahalapillewa	(1) Siriwardene Mudiyansele Punchi Menika, (2) ditto Kiri Menika, (3) ditto Punchi Nilame, (4) ditto Appuhami, (5) ditto Sarnelis Appuhami, (6) ditto Banduhamige Kiri Menika, (7) Abeysin Mudiyansele Punchirala	do.	0 0 29
10D	Ambalamagawahena	(1) Siriwardene Mudiyansele Ukku Menika, (2) Dissanayake Tennakoon Mudiyansele Podi Menika, (3) ditto Mutu Menika, (4) Siriwardene Mudiyansele Punchi Nilame, (5) ditto Appuhami, (6) ditto Sarnelis Appuhami, (7) ditto Punchi Menika, (8) ditto Kiri Menika, (9) ditto Banduhamillage Kiri Menika, (10) Abeysin Mudiyansele Punchirala	do.	2 3 10
11	Kandagollehewatta	(1) Kuruppu Achchige Juwanis Appu, (2) Siriwardene Mudiyansele Kiri Menika, (3) Dissanayake Tennakoon Mudiyansele Cornelis Appuhami, (4) Siriwardene Mudiyansele Punchi Nilame, (5) ditto Appuhami, (6) ditto Sarnelis Appuhami, (7) Gunalat Appuhamillage Bempi Appuhami, (8) Dissanayake Tennakoon Mudiyansele Mutu Menika	Garden	6 2 34
34	Bogahamulawatta	(1) Pattamperuma Arachchilage Sardiel Appu, (2) Siriwardene Mudiyansele Punchi Menika, (3) ditto Appuhami	do.	0 2 18
43C	Godellahena	(1) Siriwardene Mudiyansele Dingiri Banda, (2) ditto Siyatuhami, (3) Loku Polagamage Siyadoris Appu, (4) Walpita Lekamalage John Perera	Chena	0 2 20

Upset price at Rs. 15 to Rs. 50 per acre. Further information regarding these lands can be obtained from the Land Settlement Officer, and plans of them from the Surveyor-General.

Colonial Secretary's Office,
Colombo, September 3, 1919.

A. S. PAGDEN,
Acting Colonial Secretary.

No. 5,254, S. O.—On Thursday, October 23, 1919, at 9 A.M., the Land Settlement Officer will put up for sale or settlement, at Puskoladeniya Camp, the under-mentioned portions of Crown land, on the terms authorized by Government. Forty-three allotments of land situated in the Udukaha korale west of the Dambadeni hatpattu division of the Kurunegala District of the North-Western Province.

Block survey preliminary plan 569.—Riloluwa.				Extent.
Lot.	Name of Land.	Name of Claimant.	Description.	A. R. P.
23	Delgahamulahena	(1) Marasinghe Achchilage Ukku Banda, (2) Manchnayakage Baronchi Appu, (3) Marasinghe Achchillage Kiri Menika, (4) ditto Kiri Banda, (5) Rajapakse Mudiyansele Ungurala, (6) Edirisinghe Mudiyansele Ukku Menika, (7) ditto Ukku Banda, (8) George Perera Weeraratne, (9) Loku Patagamage Siyadoris Appuhami, (10) Marasinghe Achchilage Ran Menika	Chena	6 2 9
23C	Kalahugahamulahena	Marasinghe Achchillage Ranhami of Riloluwa	do.	0 3 14
23E	Siyambalagahamulahena	(1) Rajapakse Mudiyansele Punchirala, (2) Jayasinghe Achchillage Kirihami, (3) Rajapakse Mudiyansele Dingiri Menika, (4) ditto Punchirala Dingiri Menika, (5) ditto Ukku Menika, (6) ditto Ukku Banda	do.	2 0 32
23G	Kolongahamulahena	(1) Jayakodi Mudiyansele Appuhami, (2) Edirisinghe Achchillage Kiri Banda, (3) ditto Soida Nona, (4) ditto Angohamy of Riloluwa	do.	1 2 5
23H	Kurunthugahamulahena	(1) Jayakodi Mudiyansele Appuhamy, (2) Marasinghe Achchillage Ran Menika, (3) ditto Kiri Menika, (4) Edirisinghe Achchillage Kiri Banda, (5) ditto Soida Nona, (6) ditto Angohami, (7) Jayakodi Mudiyansele Unguhami, (8) Hetti Mudiyansele Ukku Menika	do.	2 0 4
24	Delgahamulawatta	(1) Marasinghe Achchillage Ukku Banda, (2) Manchnayakage Baronchi Appu, (3) Marasinghe Achchillage Kiri Menika, (4) ditto Kiri Banda, (5) Rajapakse Mudiyansele Ungurala, (6) Edirisinghe Mudiyansele Ukku Menika, (7) ditto Ukku Banda, (8) George Perera Weeraratne, (9) Loku Patagamage Siyadoris Appuhami, (10) Marasinghe Achchillage Ran Menika	Garden	0 2 9

Lot.	Name of Land.	Name of Claimant.	Description.	Extent.	
				A.	B. P.
47B	Ketakaalahamulawatta	Marasinghe Achchillage Kiri Menika of Riloluwa	Garden	0	1 37
40G	Elhenapillewa	Edirisinghe Mudiyansele Dingiri Appuhami of Riloluwa	Chena	0	2 23
40H	Bemmekumburepillewa	(1) Edirisinghe Mudiyansele Jamis Appuhami, (2) ditto Roseline Nona, (3) ditto Abran Sinno, (4) ditto Punchirala, (5) ditto Mudalihamy	do.	0	1 14
40F	Elhena	(1) Edirisinghe Mudiyansele Punchirala, (2) ditto Dingiri Appu, (3) ditto Jamis Appuhami, (4) ditto Abraham Sinno, (5) ditto Rosaline Nona	do.	0	3 39
40E	Halielakumburepillewa	(1) Edirisinghe Mudiyansele James Appuhami, (2) ditto Abraham Sinno, (3) ditto Roseline Nona, (4) ditto Punchirala, (5) ditto Mudalihami	do.	0	1 37
40D	Imbulgahamulahena and Deyirawellahena	(1) Edirisinghe Mudiyansele Punchirala, (2) ditto Dingiri Appuhami of Riloluwa	do.	1	2 5
40C	Medihalagahamullehena	(1) Edirisinghe Mudiyansele Soida Nona, (2) ditto Angohami, (3) Rajapakse Mudiyansele Punchirala	do.	1	2 3
8AD	Do.	do.	do.	0	2 13
12D	Welikanattahena	(1) Edwin Mudiyansele Punchirala, (2) ditto Dingiri Appuhamy, (3) ditto Louie Nona	do.	1	3 21
8AC	Haduhena	(1) Edirisinghe Mudiyansele James Appuhami, (2) ditto Abraham Sinno, (3) ditto Rosaline Nona, (4) ditto Punchirala, (5) ditto Dingiri Appuhami	do.	1	0 22
40B	Do.	do.	do.	0	0 11
40A	Kadurugahamulakumburepillewa	(1) Edirisin Achchillage Herat Sinno, (2) ditto Punchappuhamy	do.	0	0 15
8AB	Mutumuniyekotuwepillewa	(1) Edirisinghe Achchillage Kiri Banda, (2) ditto Soida Nona, (3) ditto Angohami	do.	0	1 2
8S	Bogahamullepillewahena	(1) Edirisin Mudiyansele Kiri Menika, (2) ditto Punchappuhamy, (3) ditto Appuhamy, (4) ditto Ukku Banda, (5) ditto Punchirala, (6) ditto Dingiri Appuhamy	do.	0	3 5
8V	Bogahamulahena	(1) Rajapakse Mudiyansele Appuhami, (2) ditto Hettihami, (3) ditto Ausadahami, (4) ditto Dingiri Menika	do.	0	2 2
8U	Munamalagahamulahena and Haduhena	(1) Edirisin Mudiyansele Ukku Banda, (2) ditto Dingiri Menika, (3) ditto Kiri Menika, (4) Hettiachchi Wellamurage Nonis Appuhami	do.	2	3 6
8W	Kolongahamulahena	(1) Edirisin Mudiyansele Punchirala, (2) ditto Dingiri Appuhamy, (3) ditto Jamis Appuhamy, (4) ditto Abraham Sinno, (5) ditto Roseline Nona	do.	1	1 36
29C	Meegahamulawattahena	(1) Jayakodi Mudiyansele Appuhami, (2) Marasinghe Achchillage Ukku Menika, (3) ditto Ranhamy	do.	0	3 24
29K	Ebagawakumburepillewa	(1) Edirisin Mudiyansele James Appuhamy, (2) ditto Abraham Sinno, (3) ditto Roseline Nona	do.	0	0 23
29L	Murutagahamulakumburapillewa	(1) Edirisin Mudiyansele Punchirala; (2) ditto Dingiri Appuhamy	do.	0	0 34
12H	Ambagahamulahena alias Meegahamulahena	(1) Edirisin Mudiyansele Jamis Appuhami, (2) ditto Abraham Sinno, (3) ditto Roseline Nona, (4) ditto Punchirala, (5) Nessangu Ana Marihamy	do.	0	3 25
12A	Bilmegahamulahena	(1) Edirisin Mudiyansele James Appuhami, (2) ditto Abraham Sinno, (3) ditto Roseline Nona, (4) ditto Mudalihami	do.	0	1-25
12F	Talgahamulahena	(1) Nissanga Ana Marihamy, (2) Edirisin Mudiyansele James Appuhamy, (3) ditto Abraham Sinno, (4) ditto Rosalin Nona, (5) ditto Punchirala	do.	3	0 13
8B	Welikanattawatta	(1) Edirisin Mudiyansele Punchirala, (2) ditto Dingiri Appuhamy, (3) ditto Louie Nona	Garden	0	0 32
8C	Welikanattahena	do.	Chena	0	1 8
12G	Welikanattawatta	do.	Garden	0	1 23
4	Maldandewatta	(1) Gamlat Arachchillage Almeris, (2) ditto Hendrick Sinno, (3) ditto Louis Sinno, (4) Edirisin Mudiyansele James Appuhamy, (5) ditto Abraham Sinno, (6) ditto Rosalin Nona	Chena	0	3 29
5	Maldanewatta	(1) Edirisin Mudiyansele James Appuhami, (2) ditto Abraham Sinno, (3) ditto Rosalin Nona, (4) Gamlat Arachchillage Almeris, (5) ditto Hendrick Sinno, (6) ditto Lewis Sinno, (7) Metiage Davit Dabrera	Garden	1	1 26
5A	Do.	do.	Chena	0	1 35
6A	Hooriyankepukelewatta	(1) Edirisinghe Mudiyansele James Appuhamy, (2) ditto Abraham Sinno, (3) ditto Rosalin Nona	Garden	1	2 9
8I	Podideniyehena	(1) Palleyawardena Arachchige Martin Perera, (2) Edirisinghe Mudiyansele James Appuhami, (3) ditto Abraham Sinno, (4) ditto Rosalin Nona	Chena	2	2 24
8F	Pitakotuwakumburepillewa	(1) Edirisinghe Mudiyansele Dingiri Appuhami, (2) ditto Punchirala, (3) ditto Kirimenika, (4) ditto Ukku Banda, (5) ditto Punchappuhamy, (6) ditto Appuhamy	do.	0	3 16
8R	Imbulagawahena	(1) Edirisinghe Mudiyansele James Appuhami, (2) ditto Abraham Sinno, (3) ditto Rosalin Nona, (4) ditto Punchirala, (5) ditto Dingiri Appuhamy	do.	2	0 27
8N	Puswelgalehena	do.	do.	3	1 33
23D	Gorakagahamulahena	(1) Mahapatirannehelage Soida Nona, (2) ditto Appu Sinno, (3) ditto Kiri Menika, (4) ditto Dingiri Menika, (5) ditto Kapuruhami	do.	1	2 32

Lot.	Name of Land.	Name of Claimant.	Description.	Extent. A. R. P.
44F	Rankirielagawahena	(1) Hitihami Appūhamillage Sinnō	Kirihamy, (2) ditto Appu Garden	0 1 39
49	Do.	do.	do.	1 3 7

Upset price at Rs. 15 to Rs. 50 per acre. Further information regarding these lands can be obtained from the Land Settlement Officer, and plans of them from the Surveyor-General.

Colonial Secretary's Office,
Colombo, September 3, 1919.

A. S. PAGDEN,
Acting Colonial Secretary.

PROVINCE OF SABARAGAMUWA.

No. 5,255, S. O.—On Tuesday, October 21, 1919, at 1 P.M., the Land Settlement Officer will put up for sale or settlement, at Ratnapura Kachcheri, the under-mentioned portion of Crown land, on the terms authorized by Government. An allotment of land situated in the Nawadun korale division of the Ratnapura District of the Province of Sabaragamuwa.

Lot.	Name of Land.	Name of Claimant.	Description.	Extent. A. R. P.
14	Migahahenyaya	Proctor C. F. Dharmaratne of Ratnapura	Rubber and chena	20 0 6

Upset price at Rs. 15 to Rs. 30 per acre. Further information regarding this land can be obtained from the Land Settlement Officer, and plan of it from the Surveyor-General.

Colonial Secretary's Office,
Colombo, September 3, 1919.

A. S. PAGDEN,
Acting Colonial Secretary.

No. 5,256, S. O.—On Tuesday, October 21, 1919, at 1 P.M., the Land Settlement Officer will put up for sale or settlement, at Ratnapura Kachcheri, the under-mentioned portions of Crown land, on the terms authorized by Government. Three allotments of land situated in the Nawadun korale division of the Ratnapura District of the Province of Sabaragamuwa.

Lot.	Name of Land.	Name of Claimant.	Description.	Extent. A. R. P.
232	Welihindawatta	Proctor C. F. Dharmaratne	Garden	9 2 29
234	Welihinda estate	do.	Rubber	0 0 23
235	Do.	do.	do.	26 1 8

Upset price at Rs. 15 to Rs. 30 per acre. Further information regarding these lands can be obtained from the Land Settlement Officer, and plans of them from the Surveyor-General.

Colonial Secretary's Office,
Colombo, September 3, 1919.

A. S. PAGDEN,
Acting Colonial Secretary.

LAND ACQUISITION NOTICES.

HAVING been duly directed by the Governor, with the advice of the Executive Council, acting under the provisions of "The Land Acquisition Ordinance of 1876," section 6, to take order for the acquisition of the following lands, required for a public purpose, namely, for the deviation of the Gansabhawa road from Yatawehera to Malkaduwwa, to wit:—

Lot.	Name of Land.	Description.	Name of Claimant.	Extent. A. R. P.
1	Unapotayahena alias Unagaswewahena	Chena	B. W. Bawa, Esq., K.C.	0 0 25 5
2	Do.	do.	do.	0 0 26 6

I hereby give public notice, as required by section 7, that the Government proposes to take possession of the lands. All persons interested in the aforesaid lands are hereby required to appear personally or by agent before me at the Kurunegala Kachcheri on September 26, 1919, at 1 P.M., and to state the nature of their respective interests in the lands, and the amount and particulars of their claims to compensation for such interests.

Kurunegala Kachcheri,
August 28, 1919.

C. R. CUMBERLAND,
Government Agent.

HAVING been duly directed by the Governor, with the advice of the Executive Council, acting under the provisions of "The Land Acquisition Ordinance of 1876," section 6, to take order for the acquisition of the following land, required for a public purpose, namely, for a reservation for the bund of Neligama tank, to wit:—

Lot.	Name of Land.	Description.	Name of Claimant.	Extent. A. R. P.
1	Panliyadda	Deniya	Mutugamage Don Thegis Appuhamy	0 3 5

I hereby give public notice, as required by section 7, that the Government proposes to take possession of the land. All persons interested in the aforesaid land are hereby required to appear personally or by agent before me at the Kurunegala Kachcheri on September 26, 1919, at 1 P.M., and to state the nature of their respective interests in the land, and the amount and particulars of their claims to compensation for such interests.

Kurunegala Kachcheri,
August 28, 1919.

C. R. CUMBERLAND,
Government Agent.

NOTICE is hereby given that the inquiry under "The Land Acquisition Ordinance of 1876," in respect of lands in supplement to final village plan 252, in Rawita village in Pitigal korale of the Katugampola hatpattu in the Kurunegala District, fixed for August 28, 1919, at the Giriulla resthouse, and published by the notice dated July 28, 1919, appearing in the *Ceylon Government Gazette* No. 7,042 of August 8, 1919, has been postponed to Friday, September 19, 1919, at 1 P.M., at the Makandura resthouse.

Kurunegala Kachcheri,
August 27, 1919.

C. R. CUMBERLAND,
Government Agent.

HAVING been duly directed by the Governor, with the advice of the Executive Council, acting under the provisions of "The Land Acquisition Ordinance of 1876," section 6, to take order for the acquisition of the following land, required for a public purpose, namely, for a site for a Sunday market at Passara, to wit:—

Lot.	Name of Land.	Description.	Name of Claimant.	Extent. A. R. P.
1	Dammeria Group	Waste land contains 34 bushes of tea 30 years old	Estates Co. of Uva, Ltd.	0 0 7 3

I hereby give public notice, as required by section 7, that the Government proposes to take possession of the land. All persons interested in the aforesaid land are hereby required to appear personally or by agent before me at Badulla Kachcheri on September 29, 1919, at 1 P.M., and to state the nature of their respective interests in the land, and the amount and particulars of their claims to compensation for such interests.

Badulla Kachcheri,
August 25, 1919.

L. W. C. SCHRADER,
Government Agent.