



# Ceylon Government Gazette

Published by Authority.

No. 7,051 — FRIDAY, SEPTEMBER 12, 1919.

## Part III.—Lands.

Separate paging is given to each Part in order that it may be filed separately.

	PAGE		PAGE		PAGE
Land Settlement Notices :—		Land Sales by the Government Agents :—		Land Sales by the Settlement Officer :—	
Preliminary Notices ..	1411	North-Western Province ..	—	Northern Province ..	—
Final Orders ..	1427	North-Central Province ..	—	Eastern Province ..	—
Land Sales by the Government Agents :—		Province of Uva ..	—	North-Western Province ..	—
Western Province ..	—	Province of Sabaragamuwa ..	1430	North-Central Province ..	—
Central Province ..	1429	Land Sales by the Settlement Officer :—		Province of Uva ..	—
Southern Province ..	1429	Western Province ..	—	Province of Sabaragamuwa ..	—
Northern Province ..	—	Central Province ..	—	Land Acquisition Notices ..	1432
Eastern Province ..	1429	Southern Province ..	—	Land Resumption Notices ..	—

### PRELIMINARY NOTICES.

#### Hambantota Notice No. 7,352.

Notice under "The Waste Lands Ordinances of 1897, 1899, 1900, and 1903."

TAKE notice that unless within three months from September 12, 1919, the persons, if any, who claim any interest in the lands hereinafter mentioned or in any one or more of such lands or to some interest therein make claim in person or in writing to the said lands or any of them or to some interest therein to J. M. Davies, Esq., Special Officer appointed under section 28 of "The Waste Lands Ordinances of 1897, 1899, 1900, and 1903," at his office at Colombo :

Such Special Officer, in pursuance of the powers vested in him by the said Ordinances, will declare by writing under his hand that the said lands, or such of them as to which no claim has been made, are the property of the Crown.

J. M. DAVIES,  
Special Officer.

NOTE.—A claim to a right of way over the said lands or any of them is a claim to an interest in the land or lands.

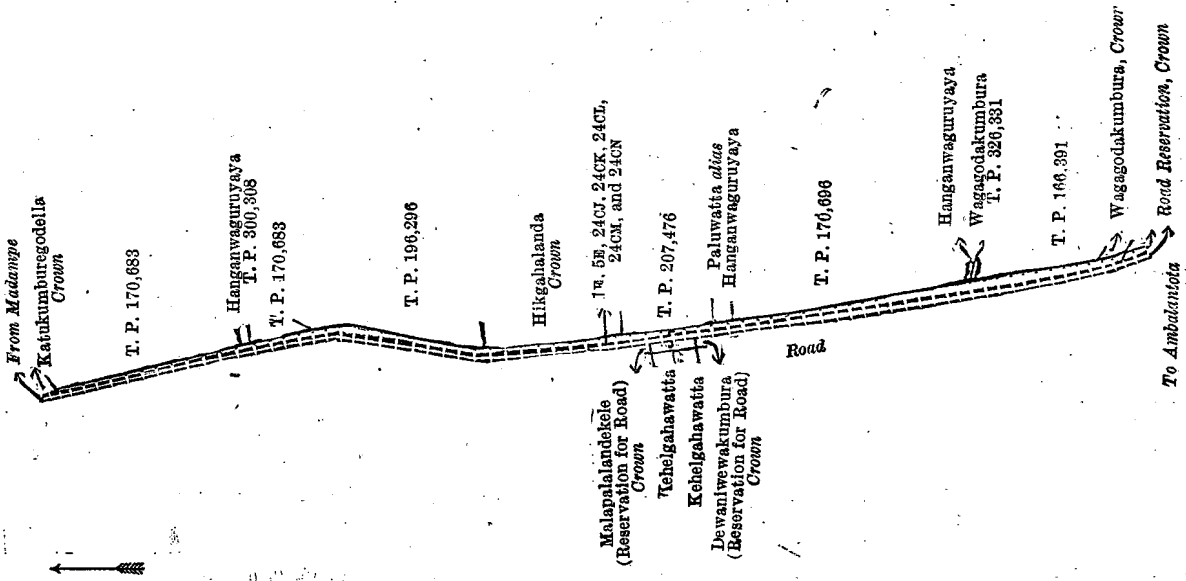
#### Description of the Lands referred to.

The following lots situated in the village of Beminiyanwila, in the East Giruwa pattu of the Hambantota District, in the Southern Province, as described in the annexed diagrams :—

#### I.—Block survey preliminary plan 465.

Lot.	Name of Land.	Extent, A. R. P.	Lot.	Name of Land.	Extent, A. R. P.
1E ..	Reservation for road	0 0 6	24CM ..	Reservation for road	0 1 14
5E ..	Do. ..	0 0 7	24CN ..	Do. ..	0 1 3
24CJ ..	Do. ..	0 0 27			
24CK ..	Do. ..	0 1 30			1 1 21
24CL ..	Do. ..	0 0 14			

and bounded as follows : on the north by Katukumburegodella declared to be the property of the Crown under the Waste Lands Ordinances ; on the east by T. P. 170,683, Hanganwaguruyaya sold by the Crown (T. P. 300,308), T. Ps. 170,683, 196,296, Hikkahalanda declared to be the property of the Crown under the Waste Lands Ordinances, T. P. 207,476, Paluwatta alias Hanganwaguruyaya claimed by G. Disan, T. P. 170,696, Hanganwaguruyaya sold by the Crown, Wagagodakumbura sold by the Crown (T. P. 326,331), T. P. 166,391, Wagagodakumbura belonging to the Crown ; on the south by the road reservation belonging to the Crown ; on the west by the road from Ambalantota to Madampe, Dewaniwewambura (reservation for road) declared to be the property of the Crown under the Waste Lands Ordinances, Kehelgaha sold by the Crown, Malapalalandekele (reservation for road) declared to be the property of the Crown under the Waste Lands Ordinances, the road from Ambalantota to Madampe.



Surveyor-General's Office,  
Colombo, June 30, 1919.

Scale of 8 Chains to an Inch.

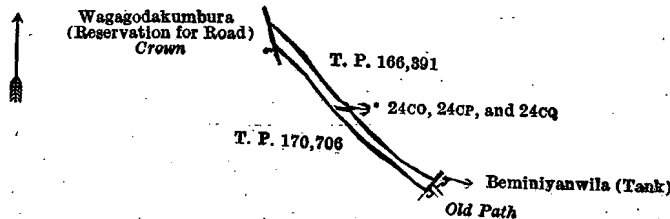
C. R. LUNDIE,  
for Surveyor-General.

II.—Block survey preliminary plan 465.

Lot.	Name of Land.
24co	Reservation for road
24cp	Do.
24cq	Do.

Extent, A.	R.	P.
0	0	8
0	0	13
0	1	17
0 1 38		

and bounded as follows : on the north by T. P. 166,391 ; on the east by T. P. 166,391, Baminiyanwila (tank) sold to Don Lewis Alahapperuma under the Waste Lands Ordinances, and old path ; on the south by T. P. 170,706 ; on the west by T. P. 170,706, Wagagodakumbura (reservation for road) belonging to the Crown.



Surveyor-General's Office,  
Colombo, June 30, 1919.

Scale of 8 Chains to an Inch.

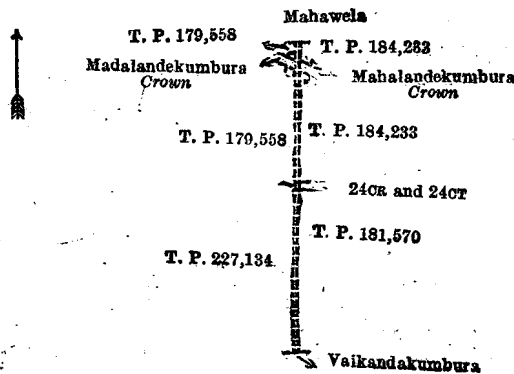
C. R. LUNDIE,  
for Surveyor-General.

III.—Block survey preliminary plan 465.

Lot.	Name of Land.
24cr	Reservation for road
24ct	Do.

Extent, A.	R.	P.
0	0	27
0	0	35
0 1 22		

and bounded as follows : on the north by Mahawela claimed by Don Lewis Alahapperuma and others ; on the east by T.P. 184,233, Mahalandekumbura belonging to the Crown, T. Ps. 184,233 and 181,570 ; on the south by Vaikandakumbura sold by the Crown ; on the west by T. Ps. 227,134 and 179,558, Madalandekumbura belonging to the Crown, T. P. 179,558.



Surveyor-General's Office,  
Colombo, June 30, 1919.

Scale of 8 Chains to an Inch.

C. R. LUNDIE,  
for Surveyor-General.

IV.—Block survey preliminary plan 465.

Lot.	Name of Land.	Extent, A. R. P.	Lot.	Name of Land.	Extent, A. R. P.
24cs ..	Reservation for road	.. 0 0 5	24cx ..	Reservation for road	.. 0 0 21
24cu ..	Do.	.. 0 0 38	24cy ..	Do.	.. 1 0 26
24cv ..	Do.	.. 0 0 3			
24cw ..	Do.	.. 0 1 1			1 3 14

and bounded as follows : on the north by Beminiyanwila sold to Don Lewis Alahapperuma under the Waste Lands Ordinances, Hanganwagura *alias* Palugahawattekumburekella claimed by Wijesinghe Mohottige Senerathamy, a path, Palugahawatta claimed by Wijesinghe Mohottige Senerathamy, Suriyagahawatuwaya (private), T. P. 170,707, Mahawela claimed by Don Lewis Alahapperuma and others, Madalandekumbura belonging to the Crown, T. Ps. 184,233, 255,590, 179,559, Medalandeyaya sold by the Crown (T. P. 311,792); on the east by Medawela claimed by Don Davith Goonewardena Dissanayaka, T. P. 246,099; on the south by T. Ps. 179,563 and 184,234, Medawela claimed by Don Davith Goonewardena Dissanayaka, T. Ps. 179,559, 181,570, and 184,233, Mahalandekumbura belonging to the Crown; on the west by T. P. 179,558, Mahawela claimed by Don Lewis Alahapperuma and others, Pansalagawahena declared to be the property of the Crown under the Waste Lands Ordinances, Kahaperangahawatta claimed by Hewakodituwakkuge Babappu, Palugahawatta claimed by Wijesinghe Mohottige Senerathamy, a path, Hanganwagura *alias* Palugahawattekumburekella claimed by Wijesinghe Mohottige Senerathamy, Beminiyanwila sold to Don Lewis Alahapperuma under the Waste Lands Ordinances, Wagagodakumbura belonging to the Crown.

[For Diagram see page 1414.]

V.—Block survey preliminary plan 465.

Lot.	Name of Land.	Extent, A. R. P.
45A ..	Reservation for channel	.. 0 2 1

and bounded as follows : on the north by a channel; on the east by Malitangahawattehena (reservation for channel) declared to be the property of the Crown under the Waste Lands Ordinances; on the south by T. P. 273,010, Malitangahawattehena (reservation for channel) declared to be the property of the Crown under the Waste Lands Ordinances; on the west by a channel.



Surveyor-General's Office,  
Colombo, June 30, 1919.

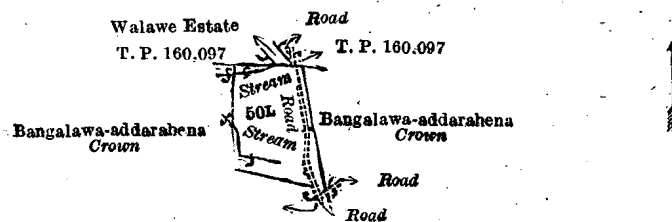
Scale of 8 Chains to an Inch.

C. R. LUNDIE,  
for Surveyor-General.

VI.—Block survey preliminary plan 465.

Lot.	Name of Land.	Extent, A. R. P.
50L ..	Walawe boundarywatta	.. 1 1 39

and bounded as follows : on the north by T. P. 160,097, Walawe estate sold by the Crown, T. P. 160,097; on the east by Bangalawa-addarahena declared to be the property of the Crown under the Waste Lands Ordinances; on the south by a road, Bangalawa-addarahena declared to be the property of the Crown under the Waste Lands Ordinances; on the west by Bangalawa-addarahena declared to be the property of the Crown under the Waste Lands Ordinances.



Surveyor-General's Office,  
Colombo, June 30, 1919.

Scale of 8 Chains to an Inch.

C. R. LUNDIE,  
for Surveyor-General.

Hambantota S. O. 12—1919.

Kurunegala Notice No. 7,353.

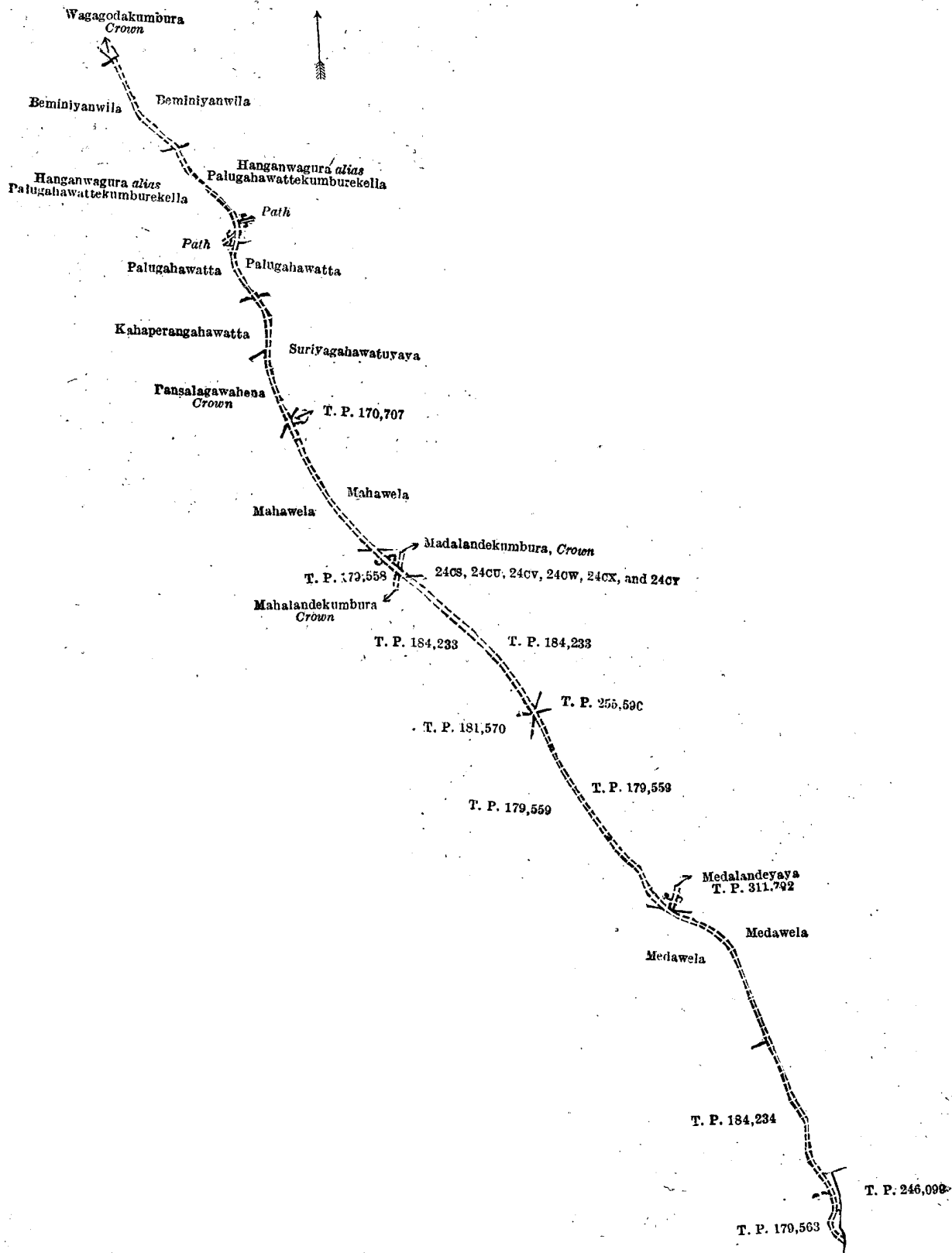
Notice under "The Waste Lands Ordinances of 1897, 1899, 1900, and 1903."

TAKE notice that unless within three months from September 12, 1919, the persons, if any, who claim any interest in the land hereinafter mentioned make claim in person or in writing to the said land or to some interest therein to J. M. Davies, Esq., Special Officer appointed under section 28 of "The Waste Lands Ordinances of 1897, 1899, 1900, and 1903," at his office at Colombo :

Such Special Officer, in pursuance of the powers vested in him by the said Ordinances, will declare by writing under his hand that the land, to which no claim has been made, is the property of the Crown.

J. M. DAVIES,  
Special Officer.

NOTE.—A claim to a right of way over the said lands or any of them is a claim to an interest in the land or lands.



Surveyor-General's Office,  
Colombo, June 30, 1919.

Scale of 8 Chains to an Inch.

C. R. LUNDIE,  
for Surveyor-General.

*Description of the Land referred to.*

The land commonly called or known as footpath, situated in the village of Karandawala, in the Yagam pattu korale of the Katugampola hatpattu of the Kurunegala District, in the North-Western Province, containing in extent 20 perches, shown as lot N 112½ in preliminary plan 4,505 and in the annexed diagram; and bounded as follows: on the north by Yagamwelawatta claimed by Moona Ahamadu Lebbe Hadjiar; on the east by safety line for T. P. 301, 676; on the south by Yagamwelawatta claimed by Moona Ahamadu Lebbe Hadjiar; on the west by Sayakotuwekumbura claimed by Madalali Vidane.



Surveyor-General's Office,  
Colombo, August 6, 1919.

Scale of 4 Chains to an Inch.

H. P. HARRISON,  
for Surveyor-General.

Kurunegala S. O. 75—1919.

**Anuradhapura Notice No. 7,354.**

**Notice under "The Waste Lands Ordinances of 1897, 1899, 1900, and 1903."**

TAKE notice that unless within three months from September 12, 1919, the persons, if any, who claim any interest in the lands hereinafter mentioned or in any one or more of such lands or to some interest therein make claim in person or in writing to the said lands or any of them or to some interest therein to J. M. Davies, Esq., Special Officer appointed under section 28 of "The Waste Lands Ordinances of 1897, 1899, 1900, and 1903," at his office at Colombo :

Such Special Officer, in pursuance of the powers vested in him by the said Ordinances, will declare by writing under his hand that the said lands, or such of them as to which no claim has been made, are the property of the Crown.

J. M. DAVIES,  
Special Officer.

NOTE.—A claim to a right of way over the said lands or any of them is a claim to an interest in the land or lands.

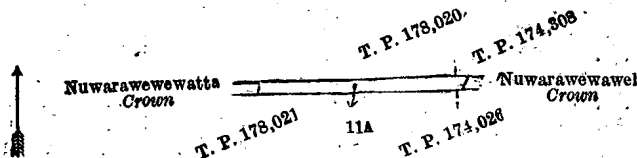
*Description of the Lands referred to.*

The following lots situated in the village of Nuwarawewa, in the Ihawalawewa tulana of the Kende korale of the Nuwaragam palata, in the North-Central Province, as described in the annexed diagrams :—

**I.—Block survey preliminary plan 523.**

Lot.	Reservation	Name of Land.	Extent, A. R. P.
11A	..	..	0 1 31

and bounded as follows : on the north by T. Ps. 178,020, 174,308 ; on the east by Nuwarawewawela belonging to the Crown ; on the south by T. Ps. 174,026, 178,021 ; on the west by Nuwarawewewatta belonging to the Crown.



Surveyor-General's Office,  
Colombo, July 23, 1919.

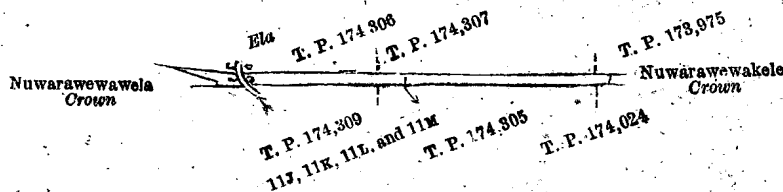
Scale of 8 Chains to an Inch.

H. P. HARRISON,  
for Surveyor-General.

**II.—Block survey preliminary plan 523.**

Lot.	Name of Land.	Extent, A. R. P.	Lot.	Name of Land.	Extent, A. R. P.
11J	.. Reservation	.. 0 0 4	11M	.. Reservation	.. 0 1 38
11K	.. Do.	.. 0 1 4			
11L	.. Do.	.. 0 0 11			0 3 17

and bounded as follows : on the north by an ela, T. Ps. 174,306, 174,307, and 173,975 ; on the east by Nuwarawewakele belonging to the Crown ; on the south by T. Ps. 174,024, 174,305, 174,309 ; on the west by Nuwarawewawela belonging to the Crown.



Surveyor-General's Office,  
Colombo, July 23, 1919.

Scale of 8 Chains to an Inch.

H. P. HARRISON,  
for Surveyor-General.

Anuradhapura S. O. 20—1919.

Lot.	Name of Land.	Extent, A. R. P.	Lot.	Name of Land.	Extent, A. R. P.
A 67	Hinneawatta <i>alias</i> Arambewatta (T. P. 299,380)	0 1 23	A 122	Madangahamulawatta (T. P. 299,376)	0 2 8
A 68	Arambewatta	4 1 15	A 123	Tennakoongewattehena (T. P. 299,374)	0 0 24
A 69	Kapukotuwedeniya	0 1 10	A 124	Tennakoongewatta (do.)	0 1 13
A 70	Ambagahamulawatta	0 1 35	A 125	Do.	2 0 27
A 71	Etdemalagahamulawatta	0 1 18	A 126	Egodawatta	1 2 37
A 72	Do.	0 0 15	A 127	Hitinawatta <i>alias</i> Tawalangahayawatta	0 2 30
A 73	Galkotuwewatta	0 2 10	A 128	Tawalangahayawatta (T. P. 304,078)	0 1 18
A 73A	Galkotuwehena	0 0 10	A 129	Thawalangahayawatta <i>alias</i> Kandewatta (T. P. 304,069)	1 0 21
A 74	Do. (T. P. 299,387)	0 2 8	A 129½	Wakotuwapillewa	0 0 15
A 75	Gondenikandemukalana	43 1 28	A 130	Thawalangahayawatta (T. P. 299,844)	0 1 29
A 75A	Do.	0 0 33	A 131	Do. (T. P. 299,379)	0 2 5
A 75B	Do.	2 2 4	A 132	Do. (do.)	0 1 5
A 75B1	Do.	0 1 20	A 133	Do.	0 0 31
A 75C	Gondenikandewatta	0 0 9	A 134	Kahatagahamulawatta (T. P. 299,375)	0 3 23
A 75D	Thawalangahayawatta (T. P. 307,412)	0 0 35	A 135	Thummanhandiyewatta	1 2 6
A 75E	Do. (T. P. 318,649)	0 0 12	A 136	Do.	0 3 26
A 75F	Do. (T. P. 307,411)	0 0 27	A 137	Madangahamulawatta (T. P. 299,388)	0 3 5
A 75G	Gondenekandemukalana	0 2 17	A 138	Etabendihenewatta (T. P. 299,389)	0 2 32
A 76	Pamunakotuwewatta (T. P. 299,377)	4 2 21	A 139	Thummanhandiyewatta (T. P. 299,390)	0 1 24
A 77	Pamunakotuwadeniya (T. P. 299,378)	0 2 6	A 140	Do. (T. P. 307,415)	1 1 3
A 78	Pamunakotuwewatta (T. P. 299,398)	2 1 6	A 141	Thawalangahayawatta (T. P. 299,838)	0 2 28
A 79	Nikagollewatta (do.)	0 3 8	A 142	Gonkalewatta and Welikumburewatta (T. P. 327,534)	2 1 6
A 80	Dikhenewatta (T. P. 304,079)	1 2 1	A 143	Gonkalewatta <i>alias</i> Welikumburewatta (T. P. 327,534)	0 1 35
A 81	Delgahahena <i>alias</i> Kandehena (T. P. 299,836)	1 2 36	A 144	Dematagollehena (T. P. 327,534)	2 0 28
A 82	Delgahamulawatta (T. P. 300,918)	0 0 29	A 145	Dematogollewatta (T. P. 327,534)	1 2 9
A 82½	Pillawakotuwawatta (T. P. 300,919)	0 0 5	A 146	Welikumbura, Wewakumbura, Palkadakumbura, Ranheliyamullekumbura, Deniyakumbura	14 3 39
A 83	Delgahamulawatta <i>alias</i> Kandehena	0 0 29	A 146A	Welikumbura (T. P. 100,779)	0 1 6
A 83½	Wakotuwapillewawatta	0 0 23	A 147	Kammalwatta (T. P. 327,534)	1 2 10
A 84	Delgahamulawatta <i>alias</i> Kandehena (T. P. 299,843)	0 0 35	A 148	Do.	0 3 10
A 85	Kandehena (T. P. 299,843)	0 1 19	A 149	Deniyehena (T. P. 299,391)	0 2 36
A 86	Do. (T. P. 312,109)	0 1 36	A 150	Deniyewatta (T. P. 299,392)	1 0 2
A 87	Do. (do.)	0 1 1	A 151	Kadigahamulawatta (T. P. 304,025)	0 0 29
A 88	Egodahena	0 1 36	A 152	Thummanhandiyewatta (T. P. 299,393)	0 1 10
A 89	Egodahena <i>alias</i> Tittawelahena	0 1 27	A 153	Kadigahamulahena (T. P. 331,285)	0 0 15
A 90	Egodawatta <i>alias</i> Mediwatta	0 0 39	A 154	Gallendehena <i>alias</i> Ethabendihena (T. P. 299,394)	0 3 15
A 91	Do.	0 1 8	A 155	Gallendewatta (T. P. 304,026)	0 1 33
A 92	Galkotuwewatta (T. P. 304,071)	0 1 4	A 156	Kadigahamulawatta (T. P. 299,850)	0 0 15
A 93	Galkotuwehena (do.)	0 1 0	A 157	Do. (T. P. 299,395)	0 1 28
A 93A	Do.	0 0 4	A 158	Deniyawattearamba	0 2 9
A 94	Do. (T. P. 304,071)	0 1 1	A 159	Deniyehena (T. P. 299,396)	0 2 14
A 95	Do. (do.)	0 1 22	A 160	Gallendewatta (T. P. 319,354)	2 3 0
A 96	Hitigederawatta	0 2 25	A 160A	Do. (T. P. 100,779)	0 0 12
A 97	Do.	0 1 20	A 161	Nikagollewatta (T. P. 307,410)	1 2 8
A 98	Hitinawatta	1 1 14	A 161A	Do. (T. P. 100,779)	0 1 35
A 99	Udahagedarawatta <i>alias</i> Paranaaramba	1 1 34	A 162	Gallendewatta (T. P. 332,110)	0 3 23
A 100	Ritigahamulawatta	1 0 5	A 162A	Do. (T. P. 100,779)	0 0 20
A 101	Hitinawatta	1 2 10	A 163	Gallendehena and Hitigederawawatta (T. P. 332,161)	3 0 16
A 102	Hapukotuwewatta <i>alias</i> Arambewatta	0 3 11	A 164	Gallendewatta	0 0 35
A 103	Kolongahamulawatta <i>alias</i> Arambewatta (T. P. 299,384)	0 1 38	A 165	Ranheliyamullewatta	0 2 27
A 104	Dikkondeniyekumbura	0 3 0	A 166	Hitigederawattearamba	0 2 13
A 105	Dikkondeniyehena (T. P. 299,830)	0 2 11	A 167	Ranheliyamullewatta	0 1 35
A 106	Dikkondeniyewatta	1 2 1	A 168	Do.	0 0 24
A 107	Ritigahamulahena (T. P. 299,852)	0 2 26	A 169	Hitigedarawatta	0 3 35
A 108	Hitigedera-aramba	2 1 6	A 170	Wewewatta	0 2 1
A 109	Hitigederahena (T. P. 299,837)	1 1 4	A 171	Wewepillewa	0 3 1
A 110	Hennekgearamba <i>alias</i> Gederawatta	0 3 4	A 172	Arambewatta	1 2 14
A 111	Lindakotuwewatta	0 1 32	A 173	Arambehena (T. P. 298,833)	0 0 24
A 112	Gedarawatta	0 3 5	A 174	Arambewatta (T. P. 298,832)	0 1 35
A 113	Sillatanagewatta	0 1 25	A 175	Do. (T. P. 298,831)	0 1 27
A 114	Mapagewatta	1 2 24	A 176	Do. (T. P. 298,830)	0 1 24
A 115	Liyanagewatta <i>alias</i> Pattiyawatta	0 3 28	A 177	Do. (T. P. 298,829)	1 0 38
A 116	Paranawatta	3 0 5	A 178	Arambehena (do.)	0 2 8
A 117	Ihalawatta (T. P. 299,851)	0 3 21	A 179	Bogahamulahena (T. P. 307,468)	0 2 33
A 118	Kongahamulahena (T. P. 304,070)	0 1 5	A 180	Bogahamulawatta (T. P. 307,414)	0 1 0
A 118A	Do.	0 0 9	A 181	Kandewatta <i>alias</i> Dematogollewatta (T. P. 307,469)	1 0 26
A 119	Ihalahena (T. P. 299,848)	0 1 9	A 182	Dematogollewatta (T. P. 298,828)	0 1 36
A 120	Kadigollehena (T. P. 221,564)	33 1 29			
A 120½	Do.	0 0 7			
A 120½	Do.	0 0 7			
A 120½	Do. (T. P. 299,371)	0 1 21			
A 120½	Do.	0 0 6			
A 120½	Do. (T. P. 299,372)	0 0 21			
A 120½	Do. (T. P. 299,373)	0 0 26			
A 121	Diulgahamulahena (T. P. 307,416)	0 1 6			

## Kegalla Notice No. 7,355.

## Notice under "The Waste Lands Ordinances of 1897, 1899, 1900, and 1903."

TAKE notice that unless within three months from September 12, 1919, the persons, if any, who claim any interest in the lands hereinafter mentioned or in any one or more of such lands or to some interest therein make claim in person or in writing to the said lands or any of them or to some interest therein to Frederick Lewis, Esq., Special Officer appointed under section 28 of "The Waste Lands Ordinances of 1897, 1899, 1900, and 1903," at his office at Colombo:

Such Special Officer, in pursuance of the powers vested in him by the said Ordinances, will declare by writing under his hand that the said lands, or such of them as to which no claim has been made, are the property of the Crown.

FREDERICK LEWIS,  
Special Officer.

NOTE.—A claim to a right of way over the said lands or any of them is a claim to an interest in the land or lands.

## Description of the Lands referred to.

The following lots situated in the village of Deliwala, in the Walgam pattuwa of the Kinigoda korale of the Kegalla District, in the Province of Sabaragamuwa, as described in the annexed diagram:—

## Block survey preliminary plan 145.

Lot.	Name of Land.	Extent, A. R. P.
188	Roads and footpaths	2 1 34
189	Streams	2 1 3
		4 2 37

and bounded as follows: on the north by the village limits of Dambulla and Mirihagoda (part of Walaru-oya), the village limit of Mirihagoda; on the east by the village limit of Pahala Walpola, the village limit of Hangawela; on the south by the village limit of Talduwa, the village limit of Nugawela, the village limit of Andaoluwa; on the west by the village limit of Belgodagama, the village limit of Godagampola.

NOTE.—The following lots lying within the above-mentioned boundaries are excluded from this notice, and no part of their aggregate acreage of 330 acres and 31 perches is included in the acreage of 4 acres 2 roods and 37 perches given above:—

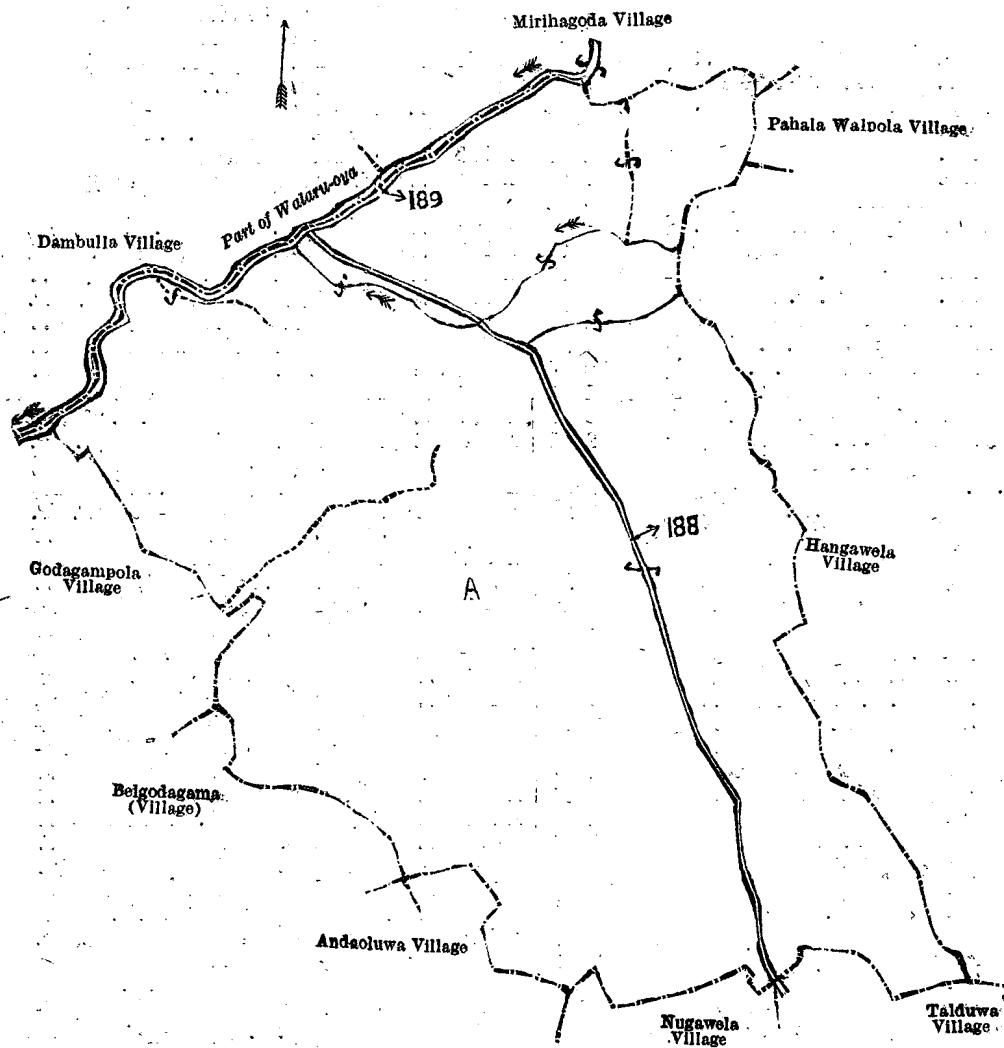
## Block survey preliminary plan 145.

Lot.	Name of Land.	Extent, A. R. P.	Lot.	Name of Land.	Extent, A. R. P.
A 1	Dematagollehena (T. P. 193,795)	2 0 26	A 30	Pamunankotuwehena (T.P. 299,853)	0 2 6
A 1½	Do.	0 0 13	A 31	Dewahelawatta <i>alias</i> Pamunankotuwehena (T. P. 299,853)	0 1 10
A 2	Do. (T. P. 299,841)	0 0 18	A 32	Patahamullewatta	0 2 29
A 3	Do. (do.)	3 3 21	A 33	Patahamullehena (T. P. 299,846)	0 1 21
A 4	Do. (do.)	0 0 12	A 34	Ambalangodahena (T. P. 319,355)	0 0 34
A 5	Patahagawahena	1 0 25	A 34A	Do. (T. P. 319,356)	0 0 28
A 5A	Do.	1 0 12	A 35	Ambalangodawatta (T. P. 319,355)	0 1 11
A 6	Patahamullewatta <i>alias</i> Weralandewatta (T. P. 319,359)	2 0 17	A 35A	Do. (T. P. 319,356)	0 0 13
A 7	Bogahamulahena (T. P. 299,832)	2 2 23	A 36	Do. (T. P. 319,358)	0 2 13
A 8	Bamunamullepillewa (T. P. 299,397)	0 0 18	A 37	Ambalangodahena (do.)	0 2 16
A 9	Kosgahamulawatta (T. P. 299,839)	0 2 3	A 38	Ambalangodawatta	0 0 17
A 10	Kosgahamulahena (do.)	0 2 37	A 39	Pitawatta	1 1 17
A 11	Weralandehena (T. P. 327,295)	1 1 12	A 40	Hitinawatta	0 3 29
A 12	Do. (T. P. 299,383)	0 2 33	A 41	Do.	1 3 22
A 13	Do. (T. P. 299,381)	0 2 16	A 42	Hinnehena (T. P. 299,847)	2 0 23
A 14	Weralandehena <i>alias</i> Dewahelawatta (T. P. 307,417)	0 3 20	A 43	Hinnehena <i>alias</i> Kandaudawatta	1 1 4
A 15	Weralandewatta <i>alias</i> Dewahelawatta (T. P. 299,383)	0 2 34	A 44	Henayagewatta	0 2 33
A 16	Weralandehena	1 0 10	A 45	Pahalawatta	0 2 15
A 17	Weralandewatta <i>alias</i> Dewahelawatta (T. P. 299,833)	4 2 32	A 46	Ovalakumburepillewa	0 1 7
A 18	Etgalehena (T. P. 299,840)	2 3 18	A 47	Asweddumewatta	0 0 38
A 19	Kotawehera	1 0 34	A 48	Beligahamulawatta	0 1 32
A 20	Wayagollemukalana (T. P. 299,834)	5 0 29	A 49	Asweddumepillewa	0 1 5
A 21	Wayagollehena (T. P. 299,849)	1 1 36	A 50	Hinnehenewatta <i>alias</i> Agalewatta (T. P. 331,838)	1 2 38
A 22	Egodahena (T. P. 307,413)	3 0 13	A 51	Agalewattehena (T. P. 299,842)	0 3 20
A 23	Egodawatta (T. P. 299,845)	0 3 0	A 52	Agalewatta	1 1 38
A 24	Do. (T. P. 299,382)	0 1 21	A 53	Agalehena (T. P. 299,835)	3 0 3
A 25	Egodahena <i>alias</i> Skolewatta	1 0 12	A 54	Do. (T. P. 299,831)	2 1 22
A 26	Pansalawatta (T. P. 307,406)	0 3 24	A 55	Agalehena <i>alias</i> Hinnehena (T. P. 331,838)	0 3 36
A 27	Do.	1 2 26	A 56	Hinnehena (T. P. 186,335)	6 2 33
A 28	Dunukekumbura, Kapukumbura, Tummaliyadda, Nekatgekumbura, Midellagahakumbura, Galahitiyawakumbura, Ununuwekumbura, Tittawelakumbura, Kongahamulakumbura, Lindagawakumbura, Ambaullekumbura, Wekotuwekumbura, Deldandekumbura, Ekanakgekumbura, Asweddumekumbura, Ovalakumbura, Nilakumbura, Madittekumbura, Dewahelakumbura, and Dewahela Alutaswedduma	41 0 27	A 56½	Do.	0 0 8
A 29	Pamunankotuwehena (T. P. 299,853)	0 2 13	A 57	Do. (T. P. 330,804)	2 1 22
			A 58	Udalahenewatta (T.P. 307,618)	1 2 20
			A 58A	Udalahenedeniya <i>alias</i> Oyagawadeniya (T. P. 307,618)	0 1 15
			A 59	Oyagawadeniya (T. P. 299,829)	0 1 4
			A 60	Hinnehena <i>alias</i> Bogahamulahena (T. P. 330,778)	1 3 12
			A 61	Kahatagahamulahena (T. P. 330,803)	5 3 33
			A 62	Hinnehena <i>alias</i> Dikkondeniyehena (T. P. 330,803)	1 3 20
			A 63	Kolongahamulahena (T.P. 299,384)	1 0 17
			A 64	Arambehena (T. P. 299,385)	0 0 20
			A 65	Hinnehena (T. P. 299,380)	0 2 18
			A 66	Hinnehena <i>alias</i> Arambehena (T. P. 299,386)	0 2 21

Lot.	Name of Land.	Extent, A. R. P.	Lot.	Name of Land.	Extent, A. R. P.
A 67	Hinnawatta <i>alias</i> Arambewatta (T. P. 299,380)	0 1 23	A 122	Madangahamulawatta (T. P. 299,376)	0 2 8
A 68	Arambewatta	4 1 15	A 123	Tennakoongewattehena (T. P. 299,374)	0 0 24
A 69	Kapukotuwedeniya	0 1 10	A 124	Tennakoongewatta (do.)	0 1 13
A 70	Ambagahamulawatta	0 1 35	A 125	Do.	2 0 27
A 71	Etdemalagahamulawatta	0 1 38	A 126	Egodawatta	1 2 37
A 72	Do.	0 0 15	A 127	Hitinawatta <i>alias</i> Tawalangahayawatta	0 2 30
A 73	Galkotuwewatta	0 2 10	A 128	Tawalangahayawatta (T. P. 304,078)	0 1 18
A 73A	Galkotuwehena	0 0 10	A 129	Thawalangahayawatta <i>alias</i> Kandewatta (T. P. 304,069)	1 0 21
A 74	Do. (T. P. 299,387)	0 2 8	A 129½	Wakotuwapillewa	0 0 15
A 75	Gondenikandemukulana	43 1 28	A 130	Thawalangahayawatta (T. P. 299,844)	0 1 29
A 75A	Do.	0 0 33	A 131	Do. (T. P. 299,379)	0 2 5
A 75B	Do.	2 2 4	A 132	Do. (do.)	0 1 5
A 75B1	Do.	0 1 20	A 133	Do.	0 0 31
A 75C	Gondenikandewatta	0 0 9	A 134	Kahatagahamulawatta (T. P. 299,375)	0 3 23
A 75D	Thawalangahayawatta (T. P. 307,412)	0 0 35	A 135	Thummanhandiyewatta	1 2 6
A 75E	Do. (T. P. 318,649)	0 0 12	A 136	Do.	0 3 26
A 75F	Do. (T. P. 307,411)	0 0 27	A 137	Madangahamulawatta (T. P. 299,388)	0 3 5
A 75G	Gondenekandemukulana	0 2 17	A 138	Etabendihenewatta (T. P. 299,389)	0 2 32
A 76	Pamunakotuwewatta (T. P. 299,377)	4 2 21	A 139	Thummanhandiyewatta (T. P. 299,390)	0 1 24
A 77	Pamunakotuwadeniya (T. P. 299,378)	0 2 6	A 140	Do. (T. P. 307,415)	1 1 3
A 78	Pamunakotuwewatta (T. P. 299,398)	2 1 6	A 141	Thawalangahayawatta (T. P. 299,838)	0 2 28
A 79	Nikagollewatta (do.)	0 3 8	A 142	Gonkalewatta and Welikumburewatta (T. P. 327,534)	2 1 6
A 80	Dikhenewatta (T. P. 304,079)	1 2 1	A 143	Gonkalewatta <i>alias</i> Welikumburewatta (T. P. 327,534)	0 1 35
A 81	Delgahahena <i>alias</i> Kandehena (T. P. 299,836)	1 2 36	A 144	Dematagollehena (T. P. 327,534)	2 0 28
A 82	Delgahamulawatta (T. P. 300,918)	0 0 29	A 145	Dematgollewatta (T. P. 327,534)	1 2 9
A 82½	Pillawakotuwawatta (T. P. 300,919)	0 0 5	A 146	Welikumbura, Wewakumbura, Palkadakumbura, Ranheliyammulekumbura, Deniyakumbura	14 3 39
A 83	Delgahamulawatta <i>alias</i> Kandehena	0 0 29	A 146A	Welikumbura (T. P. 100,779)	0 1 6
A 83½	Wakotuwapillewawatta	0 0 23	A 147	Kammalwatta (T. P. 327,534)	1 2 10
A 84	Delgahamulawatta <i>alias</i> Kandehena (T. P. 299,843)	0 0 35	A 148	Do.	0 3 10
A 85	Kandehena (T. P. 299,843)	0 1 19	A 149	Deniyehena (T. P. 299,391)	0 2 36
A 86	Do. (T. P. 312,109)	0 1 36	A 150	Deniyewatta (T. P. 299,392)	1 0 2
A 87	Do. (do.)	0 1 1	A 151	Kadigahamulawatta (T. P. 304,025)	0 0 29
A 88	Egodahena	0 1 36	A 152	Thummanhandiyewatta (T. P. 299,393)	0 1 10
A 89	Egodahena <i>alias</i> Tittawelahena	0 1 27	A 153	Kadigahamulahena (T. P. 331,285)	0 0 15
A 90	Egodawatta <i>alias</i> Mediwatta	0 0 39	A 154	Gallendehena <i>alias</i> Ethabendihena (T. P. 299,394)	0 3 15
A 91	Do.	0 1 8	A 155	Gallendewatta (T. P. 304,026)	0 1 33
A 92	Galkotuwewatta (T. P. 304,071)	0 1 4	A 156	Kadigahamulawatta (T. P. 299,850)	0 0 15
A 93	Galkotuwehena (do.)	0 1 0	A 157	Do. (T. P. 299,395)	0 1 28
A 93A	Do.	0 0 4	A 158	Deniyawattearamba	0 2 9
A 94	Do. (T. P. 304,071)	0 1 1	A 159	Deniyehena (T. P. 299,396)	0 2 14
A 95	Do. (do.)	0 1 22	A 160	Gallendewatta (T. P. 319,354)	2 3 0
A 96	Hitigederawatta	0 2 25	A 160A	Do. (T. P. 100,779)	0 0 12
A 97	Do.	0 1 20	A 161	Nikagollewatta (T. P. 307,410)	1 2 8
A 98	Hitinawatta	1 1 14	A 161A	Do. (T. P. 100,779)	0 1 35
A 99	Udahagedarawatta <i>alias</i> Paranaaramba	1 1 34	A 162	Gallendewatta (T. P. 332,110)	0 3 23
A 100	Ritigahamulawatta	1 0 5	A 162A	Do. (T. P. 100,779)	0 0 20
A 101	Hitinawatta	1 2 10	A 163	Gallendehena and Hitigederagawahena (T. P. 332,161)	3 0 16
A 102	Hapukotuwewatta <i>alias</i> Arambewatta	0 3 11	A 164	Gallendewatta	0 0 35
A 103	Kolongahamulawatta <i>alias</i> Arambewatta (T. P. 299,384)	0 1 38	A 165	Ranheliyamullewatta	0 2 27
A 104	Dikkondenyekumbura	0 3 0	A 166	Hitigederawattearamba	0 2 13
A 105	Dikkondenyehena (T. P. 299,830)	0 2 11	A 167	Ranheliyamullewatta	0 1 35
A 106	Dikkondenyewatta	1 2 1	A 168	Do.	0 0 24
A 107	Ritigahamulawatta (T. P. 299,852)	0 2 26	A 169	Hitigedarawatta	0 3 35
A 108	Hitigederaramba	2 1 6	A 170	Wewewatta	0 2 1
A 109	Hitigederahena (T. P. 299,837)	1 1 4	A 171	Wewepillewa	0 3 1
A 110	Hennekgearamba <i>alias</i> Gederawatta	0 3 4	A 172	Arambewatta	1 2 14
A 111	Lindakotuwewatta	0 1 32	A 173	Arambehena (T. P. 298,833)	0 0 24
A 112	Gedarawatta	0 3 5	A 174	Arambewatta (T. P. 298,832)	0 1 35
A 113	Sillatanagewatta	0 1 25	A 175	Do. (T. P. 298,831)	0 1 27
A 114	Mapagewatta	1 2 24	A 176	Do. (T. P. 298,830)	0 1 24
A 115	Liyanagewatta <i>alias</i> Pattiyawatta	0 3 28	A 177	Do. (T. P. 298,829)	1 0 38
A 116	Paranawatta	3 0 5	A 178	Arambehena (do.)	0 2 8
A 117	Ihalawatta (T. P. 299,851)	0 3 21	A 179	Bogahamulawatta (T. P. 307,468)	0 2 33
A 118	Kongahamulahena (T. P. 304,070)	0 1 5	A 180	Bogahamulawatta (T. P. 307,414)	0 1 0
A 118A	Do.	0 0 9	A 181	Kandewatta <i>alias</i> Dematagollewatta (T. P. 307,469)	1 0 26
A 119	Ihalahena (T. P. 299,848)	0 1 9	A 182	Dematagollewatta (T. P. 298,828)	0 1 36
A 120	Kadigollehena (T. P. 221,564)	33 1 29			
A 120½	Do.	0 0 7			
A 120¼	Do.	0 0 7			
A 120¼	Do. (T. P. 299,371)	0 1 21			
A 120½	Do.	0 0 6			
A 120¾	Do. (T. P. 299,372)	0 0 21			
A 120¾	Do. (T. P. 299,373)	0 0 26			
A 121	Diulgahamulahena (T. P. 307,416)	0 1 6			



Lot.	Name of Land.	Extent, A. R. P.	Lot.	Name of Land.	Extent, A. R. P.
A 183	Dematagollehena (T. P. 298,828)	0 0 21	A 187	Dematagollewatta <i>alias</i> Kande-	330 0 31
A 184	Do. (T. P. 307,470)	0 0 25		watta (T. P. 307,465)	
A 185	Do. (T. P. 236,416)	0 0 12			
A 186	Dematagollewatta (T. P. 307,470)	0 2 1			



Surveyor-General's Office,  
Colombo, July 23, 1919.

Scale of 16 Chains to an Inch.

Kegalla S. O. 7—1919.

H. P. HARRISON,  
for Surveyor-General.

### Kegalla Notice No. 7,356.

#### Notice under "The Waste Lands Ordinances of 1897, 1899, 1900, and 1903."

TAKE notice that unless within three months from September 12, 1919, the persons, if any, who claim any interest in the lands hereinafter mentioned or in any one or more of such lands or to some interest therein make claim in person or in writing to the said lands or any of them or to some interest therein to Frederick Lewis, Esq., Special Officer appointed under section 28 of "The Waste Lands Ordinances of 1897, 1899, 1900, and 1903," at his office at Colombo:

Such Special Officer, in pursuance of the powers vested in him by the said Ordinances, will declare by writing under his hand that the said lands, or such of them as to which no claim has been made, are the property of the Crown.

FREDERICK LEWIS,  
Special Officer.

NOTE.—A claim to a right of way over the said lands or any of them is a claim to an interest in the land or lands.

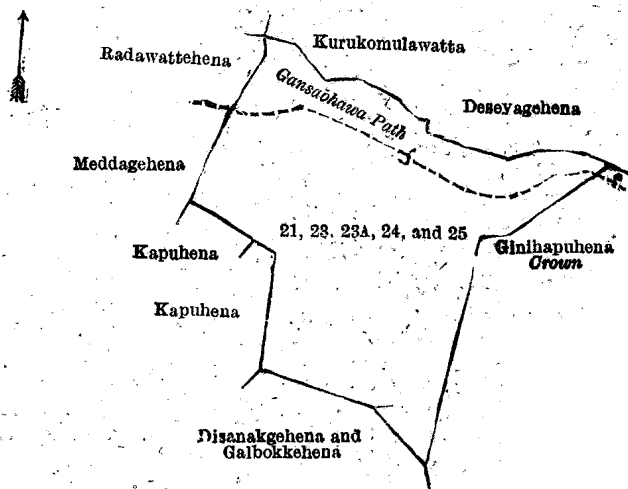
#### Description of the Lands referred to.

The following lots situated in the village of Alkegama, in the Galboda pattu of the Galboda korale of the Kegalla District, in the Province of Sabaragamawa, as described in the annexed diagrams:—

#### I.—Block survey preliminary plan 176.

Lot.	Name of Land.	Extent, A. R. P.	Lot.	Name of Land.	Extent, A. R. P.
21	Etambagahamulahena	0 2 5	25	Penidodangahahena	0 2 10
23	Rathawatthena <i>alias</i> Ginihapuhena	0 1 14			
23A	Do.	0 1 8			
24	Ambagahamulahena	1 2 15			3 1 12

and bounded as follows: on the north by Kurukomulawatta claimed by Gondawalagedera Mudiyanse, Deseyagehena claimed by Nekatigedera Surendra; on the east by Ginihapuhena belonging to the Crown, Gansabhawa path, Ginihapuhena belonging to the Crown; on the south by Disanakgehena and Galbokkehena claimed by Seeranga Arachchillagegera Pinchi Banda and others; on the west by Kapuhena claimed by Seeranga Arachchillage Pinchi Banda and others, Kapuhena claimed by Tuiyadeniyagedera Appuhamy, Meddaggehena claimed by Suriyaperuma Arachchillage Ukkumenika, Gansabhawa path, Radawattehena claimed by Talagaharalalaye Dingiri Banda, Gan-Arachchi, and others.



Surveyor-General's Office,  
Colombo, May 2, 1919.

Scale of 4 Chains to an Inch.

C. R. LUNDIE,  
for Surveyor-General.

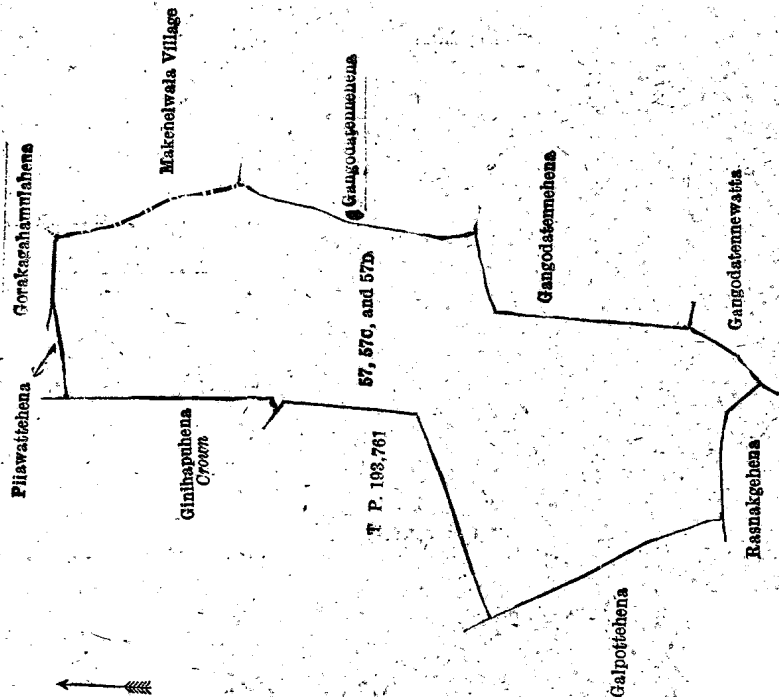
II.—Block survey preliminary plan 176.

Lot.	Name of Land.
57	Gangodatennehena <i>alias</i> Ginihapuhena <i>alias</i> Mudaligehena
57C	Galpottahena
57D	Leyankumburahena

Extent,	A.	R.	P.
	2	1	31
	1	3	17
	1	3	28

6 0 36

and bounded as follows: on the north by Pilawattehena (private), Gorakagahamulahena claimed by Suriyaperuma Arachchillage Dingiri Appu; on the east by the village limit of Makehelwala, Gangodatennehena claimed by Beddewalagedera Siyatu and others, Gangodatennehena claimed by Herat Mudiyanse Lage Bandara Menika, Gangodatennewatta claimed by Munasin Mudiyanse Lage Mudiyanse; on the south by Gangodatennewatta claimed by Munasin Mudiyanse Lage Mudiyanse, Rasnakgehena claimed by Rasnakgewattegedera Kirihapuwa; on the west by Galpottahena claimed by Pahala Disanakgedera Dingiri Menika and others, T. P. 193,761, Ginihapuhena belonging to the Crown.



Surveyor-General's Office,  
Colombo, May 2, 1919.

Scale of 4 Chains to an Inch.

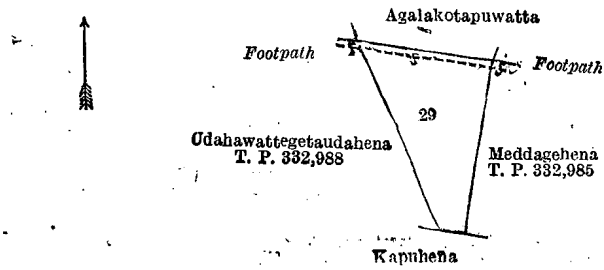
C. R. LUNDIE,  
for Surveyor-General.

III.—Block survey preliminary plan 176.

Lot.	Name of Land.
29	Arambegamagehena

Extent, A. R. P.  
0 2 16

and bounded as follows : on the north by Agalakotapuwatta granted at half-improved value ; on the east by Meddagehena (T. P. 332,985) ; on the south by Kapuhena sold by the Crown ; on the west by Udahawattegetaudahena (T. P. 332,988).



Surveyor-General's Office,  
Colombo, June 10, 1919.

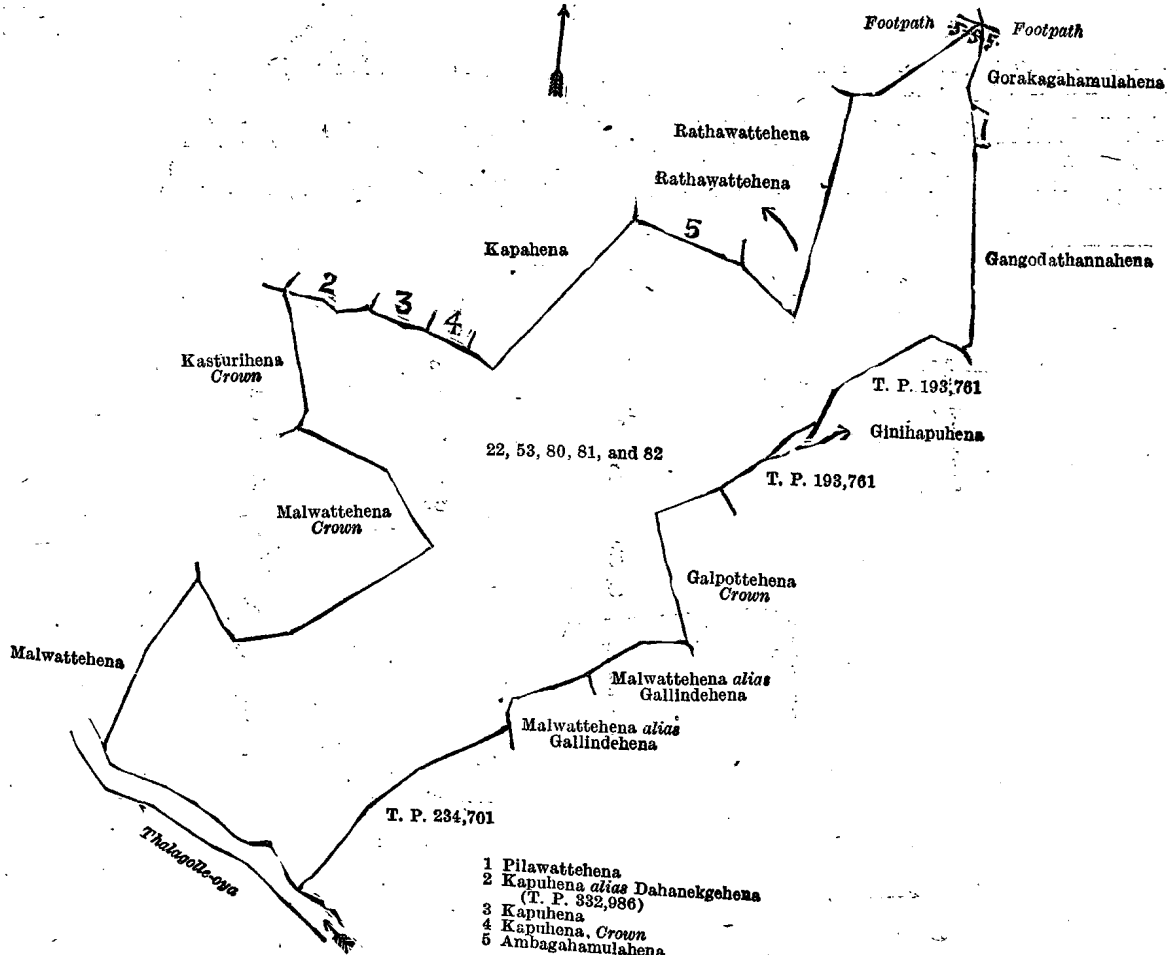
Scale of 4 Chains to an Inch.

C. R. LUNDIE,  
for Surveyor-General.

IV.—Block survey preliminary plan 176.

Lot.	(Name of Land.)	Extent, A. R. P.	Lot.	Name of Land.	Extent, A. R. P.
22	Ginihapuhena	1 3 35	82	Malwattehena	0 2 23
53	Galbokkehena and Disanekgehena	5 2 38			
80	Malwattehena	1 0 18			11 0 10
81	Do.	1 2 16			

and bounded as follows : on the north by Kapuhena *alias* Dahanekegehena (T. P. 332,986), Kapuhena sold by the Crown, Kapuhena claimed by the Crown, Kapuhena sold by the Crown, Ambagahamulahena claimed by Seeranga Arachchilage Appuhamy and others, Rathawattehena claimed by Deliwalgedera Siyatu, Rathawattehena claimed by Deliwalgedera Punchimenika and another, Etambagahamulahena claimed by the Crown ; on the east by Gorakagahamulahena claimed by Suriyaperuma Arachchilage Dingiri Appu, Pilawattehena claimed by Suriyaperuma Arachchilage Dingiri Menika and others, Gangodathannahena claimed by Munasingedera Siyatu and others, T. P. 193,761, Ginihapuhena claimed by Munasingedera Tikirimenika and another, T. P. 193,761, Galpottehena claimed by the Crown ; on the south by Malwattehena *alias* Gallindehena sold by the Crown, T. P. 234,701, the Thalagolle-oya ; on the west by the Thalagolle-oya, Malwattehena granted at half-improved value, Malwattehena claimed by the Crown, Kasturihena claimed by the Crown.



Surveyor-General's Office,  
Colombo, June 10, 1919.

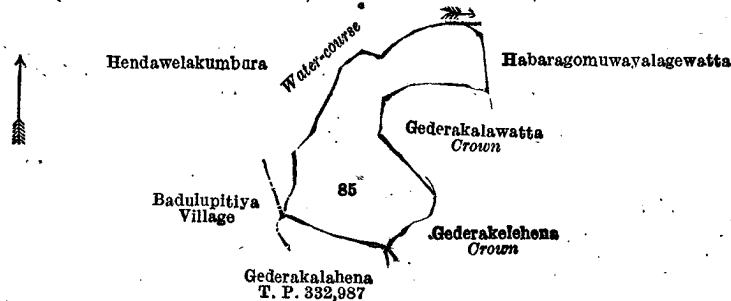
Scale of 4 Chains to an Inch.

C. R. LUNDIE,  
for Surveyor-General.

V.—Block survey preliminary plan 176.

Lot.	Name of Land.	Extent, A. R. P.
85	Gederakalahena	1 0 1

and bounded as follows : on the north by a water-course, Hendawelakumbura claimed by Habaragomuwelagedera Dingira and others ; on the east by Habaragomuwayalagewatta claimed by Badulpitiya-attanagodagedera Kiri Banda, Gederakolawatta claimed by the Crown, Gederakelehena claimed by the Crown ; on the south by Gederakalahena (T. P. 332,987) ; on the west by the village limit of Badulpitiya, a water-course, Hendawelakumbura claimed by Habaragomugedera Dingira and others.



Surveyor-General's Office,  
Colombo, June 10, 1919.

Scale of 4 Chains to an Inch.

C. R. LUNDIE,  
for Surveyor-General.

VI.—Block survey preliminary plan 176.

Lot.	Name of Land.	Extent, A. R. P.	Lot.	Name of Land.	Extent, A. R. P.
125	Hakoluwe-oya, Thalagolle-oya, and Mala-dola	3 2 38	132	Water-course	0 0 26
126	Gansabhawa path	0 0 34	133	Mahagalamula-oya	0 1 9
127	Do.	0 0 13	134	Water-course	0 0 24
128	Do.	0 0 4	135	Do.	0 0 17
129	Water-course	0 0 15	136	Cart road (portion of cart road)	0 0 22
130	Do.	0 0 22			
131	Do.	0 0 13			5 0 37

and bounded as follows : on the north by the Hakoluwe-oya (the village limits of Walagoda and Ihalakotte) ; on the east by the village limit of Makehelwala, the Mahagalamula-oya (the village limit of Maliyadda), the village limit of Maleyadda ; on the south by the Mala-dola (the village limit of Walamaldeniya), the village limit of Walamaldeniya ; on the west by the cart road from Mawanella to Rambukkana, the village limit of Badulpitiya, a Gansabhawa road, the Thalagolle-oya (the village limit of Badulpitiya).

NOTE.—The following lots lying within the above-mentioned boundaries are excluded from this part of the notice, and no part of their aggregate acreage of 195 acres and 23 perches is included in the acreage of 5 acres and 37 perches given above :—

Block survey preliminary plan 176.

Lot.	Name of Land.	Extent, A. R. P.	Lot.	Name of Land.	Extent, A. R. P.
A 1	Kambarangapitiyehena	0 2 9	A 26	Kapuhena	0 3 10
A 1A	Do.	0 1 14	A 26A	Do.	0 2 23
A 1B	Do.	0 2 2	A 27	Do.	0 3 20
A 2	Kambarangapitiyewatta	0 2 33	A 28	Meddagehena (T. P. 332,985)	0 2 32
A 2A	Do.	0 0 15	A 29	Arambegamagehena	0 2 16
A 3	Kehelpannalagehena	1 3 24	A 30	Kapuhena alias Dahanekegehena (T. P. 332,986)	0 1 19
A 3A	Pallehakotuwehena	0 1 0	A 31	Daharekegehena alias Kapuhena	0 3 23
A 3B	Kehelpannalagehena	0 0 35	A 32	Udahawattegetaudahena (T. P. 332,988)	0 1 30
A 4	Pitiyagodaya-aramba	0 3 12	A 33	Udahawattehena	0 2 18
A 5	Udahawattehena	0 2 39	A 34	Arambehena	0 2 22
A 6	Udahawatta	0 0 34	A 35	Do.	1 0 39
A 7	Udahawattegederawatta	0 0 18	A 36	Kambarangapitiyehena alias Pallekotugehena alias Arambehena	0 2 15
A 8	Udahawatta	0 0 14	A 37	Galkadugewatta	0 2 4
A 9	Do.	2 2 13	A 38	Guruwewatta	0 1 22
A 10	Liyankumbura, Kohavilekumbura, Nelligahamula-aswed-duma, Kambarangapitiyekumbura, Palalgahamula-aswed-duma	9 3 28	A 39	Do.	0 2 17
A 11	Tumpaneyawatta	0 2 21	A 40	Ganegekumbura, Galkaduwekumbura	4 1 13
A 12	Agalakotapuwatta	1 0 31	A 41	Yatipolahena	1 0 25
A 13	Radawattehena	0 1 27	A 42	Pallekotuwewatta	2 3 28
A 14	Kohowilahena	1 2 34	A 43	Penidolanghamulakotuwa	0 1 19
A 15	Kurukomulawatta	1 2 36	A 44	Kirigehena	1 0 39
A 16	Kohowilahena	1 0 24	A 45	Disanakgehena	0 3 9
A 16A	Pitawatta	0 1 32	A 46	Dodangahamulakotuwa	0 1 26
A 17	Kohowilahenewatta	0 1 7	A 47	Pallekotuwewatta	2 1 13
A 18	Deseyagehena	0 2 11	A 48	Kasturigewatta	0 2 17
A 19	Pitawatta	0 2 0	A 49	Udahagalkadugederahena	0 1 22
A 20	Gorakagahamulahena	0 2 16	A 50	Kasturigehena, Udahagalkadugederahena	3 0 24
A 21	Etambagahamulahena	0 2 5	A 51	Kasturihena	0 2 3
A 22	Ginihapuhena	1 3 35	A 52	Malwattehena	1 1 33
A 23	Ratawattehena	0 1 14	A 53	Galbokkehena, Disanekegehena	5 2 38
A 23A	Do.	0 1 8	A 54	Gangodatennehena	2 1 31
A 24	Ambagahamulahena	1 2 15			
A 25	Penidolangahena	0 2 10			

Lot.	Name of Land.	Extent, A. R. P.	Lot.	Name of Land.	Extent, A. R. P.
A 57A	Ginihapuhena (T. P. 193,761)	1 0 24	A 94	Gederakelehena	1 0 20
A 57B	Ginihapuhena	0 0 4	A 95	Pahaladisanekegehena	1 1 6
A 57C	Galpotttehena	1 3 17	A 96	Edippuligehtinawatta	3 0 17
A 57D	Liyankumburehena	1 3 28	A 97	Edippuligegehena	1 2 34
A 57E	Pilawattehena	0 0 10	A 97½	Gangodatennewatta	0 2 12
A 58	Gangodatennehena	0 3 25	A 98	Do.	1 0 15
A 59	Gangodatennewatta	0 1 11	A 99	Pitala-aramba	0 2 32
A 60	Gangodatennehena	0 1 19	A 100	Pitala-arambehena	0 1 29
A 61	Deselawattekotuwa	0 1 37	A 101	Pitala-arambepahaladeniya and Pitala-arambeudadeniya	0 3 16
A 61A	Do.	0 0 35	A 102	Pitala-arambehena	0 0 32
A 62	Petala-arambehena <i>alias</i> Pan- salkotuwa	0 2 6	A 103	Weludawatta	0 1 8
A 63	Gangodatennehena	1 2 30	A 104	Udahawatta	0 0 39
A 63A	Do.	0 2 36	A 105	Lindagawawatta	0 3 36
A 64	Gangodatennewatta	0 3 1	A 106	Lindagawa-aramba <i>alias</i> Pitala- aramba	0 1 17
A 65	Rasnakegehena	0 2 15	A 107	Gurugalwatta	0 2 4
A 66	Galpotttehena	1 2 32	A 108	Disanekegehitinawatta, Welauda- watta, Ahulandehitinawatta.	5 1 4
A 67	Malwattehena (T. P. 228,885)	0 3 11	A 109	Weludakumbura, Pallekotuwe- kumbura, Udadeniyekumbura, &c. (includes T. P. 149,551)	33 3 27
A 71	Malwattehena <i>alias</i> Gallindehena	0 1 20	A 110	Edippuligewatta	26 3 21
A 72	Do.	0 1 19	A 110A	Gedarakalawatta	0 0 29
A 73	Gallindehenewatta	0 3 7	A 111	Deniyewelakumbura	0 2 24
A 74	Do.	0 1 28	A 112	Udahawatta	0 3 2
A 75	Malwattehena	0 0 36	A 113	Poogodayahena <i>alias</i> Tennehena	0 2 14
A 77	Malwatta (T. P. 234,701)	0 2 32	A 114	Tennehena	0 0 39
A 77A	Malwatta	0 0 7	A 115	Mudaligederakotuwa	0 2 21
A 80	Malwattehena	1 0 18	A 116	Pallewatta	0 1 22
A 81	Do.	1 2 16	A 117	Berakarayalagekotuwa	0 1 4
A 82	Do.	0 2 23	A 118	Ganhatayawatta	0 1 10
A 83	Do.	0 3 1	A 119	Alutwatta	0 2 6
A 84	Hendawelakumbura	8 1 6	A 120	Pallewatta	0 1 20
A 85	Gederakelehena	1 0 1	A 121	Alahakoongewatta	0 2 0
A 85A	Do.	0 0 36	A 122	Kehelpannalagekotuwa (includes part of T. P. 176,438)	1 1 30
A 86	Gederakelehena	0 2 37	A 123	Helakolayawatta	0 1 10
A 87	Gederakolehena (T. P. 332,987)	0 2 17	A 124	Pitakotuwhena	0 1 22
A 87A	Gederakelewatta	0 0 4			
A 88	Gederakelehena	0 3 26			
A 88A	Gederakelewatta	0 0 14			
A 89	Gederakelehena	0 2 0			
A 90	Do.	0 2 37			
A 91	Gederakelewatta	1 2 27			
A 92	Pahaladedippuligegehena	0 1 17			
A 93	Edippuligegehena	0 1 5			
					195 0 23

[For Diagram see page 1423.]

### Kandy Notice No. 7,357.

#### Notice under "The Waste Lands Ordinances of 1897, 1899, 1900, and 1903."

TAKE notice that unless within three months from September 12, 1919, the persons, if any, who claim an interest in the lands hereinafter mentioned or in any one or more of such lands appear before the Assistant Government Agent of the Kandy District of the Central Province, at the Kandy Kachcheri, and make claim in person or in writing to the said lands or any of them or to some interest therein:

Such Assistant Government Agent, in pursuance of the powers in him vested by the said Ordinances, will declare by writing under his hand that the said lands, or such of them as to which no claim has been made, are the property of the Crown.

L. J. B. TURNER,  
Assistant Government Agent.

#### Description of the Lands referred to.

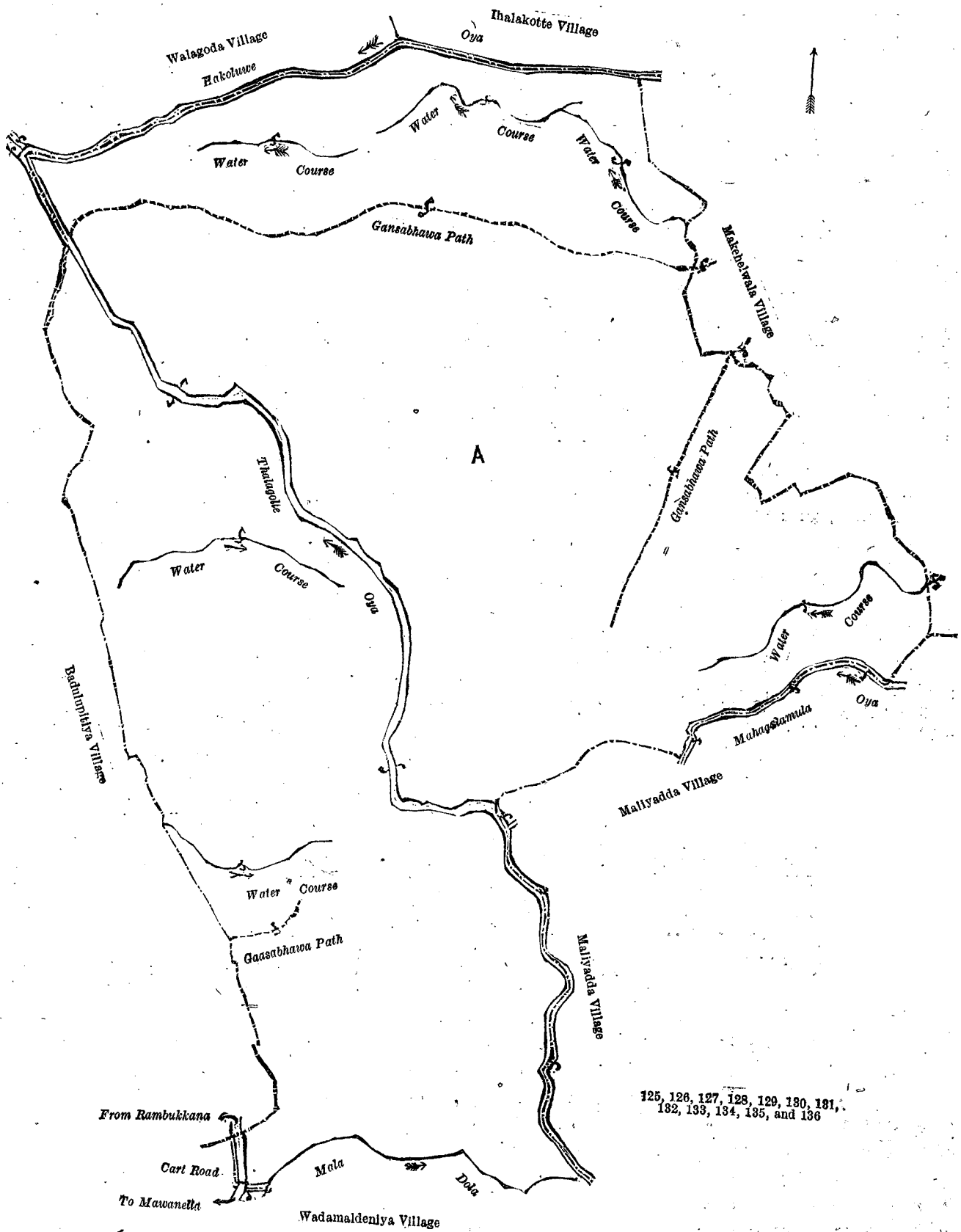
The following lots situated in the village of Atabage Pallegama, in the Kandukara Ihala korale of the Udapalata division of the Kandy District, of the Central Province, as described in the annexed diagram:—

#### Preliminary plan 6,804.

Lot.	Name of Land.	Extent, A. R. P.
1	Mahakahatahena	4 3 2
3	Do. (reservation for Gansabhawa road)	0 0 26

4 3 28

and bounded as follows: on the north by land called Mahakahatahena or Hewandeniyeawatta claimed by the Crown, land described in title plan 210,997, and by the Gansabhawa road from Atabage to Kahawatta; on the south by a footpath, by land described in title plan 89,767, and by land called Mahakahatahena claimed by the Crown; on the east by land described in title plan 185,064, by land called Silvawatta *alias* Hewandeniyeawatta claimed by the Crown, and by Dambe-ela; on the west by the Gansabhawa road from Atabage to Kahawatta.

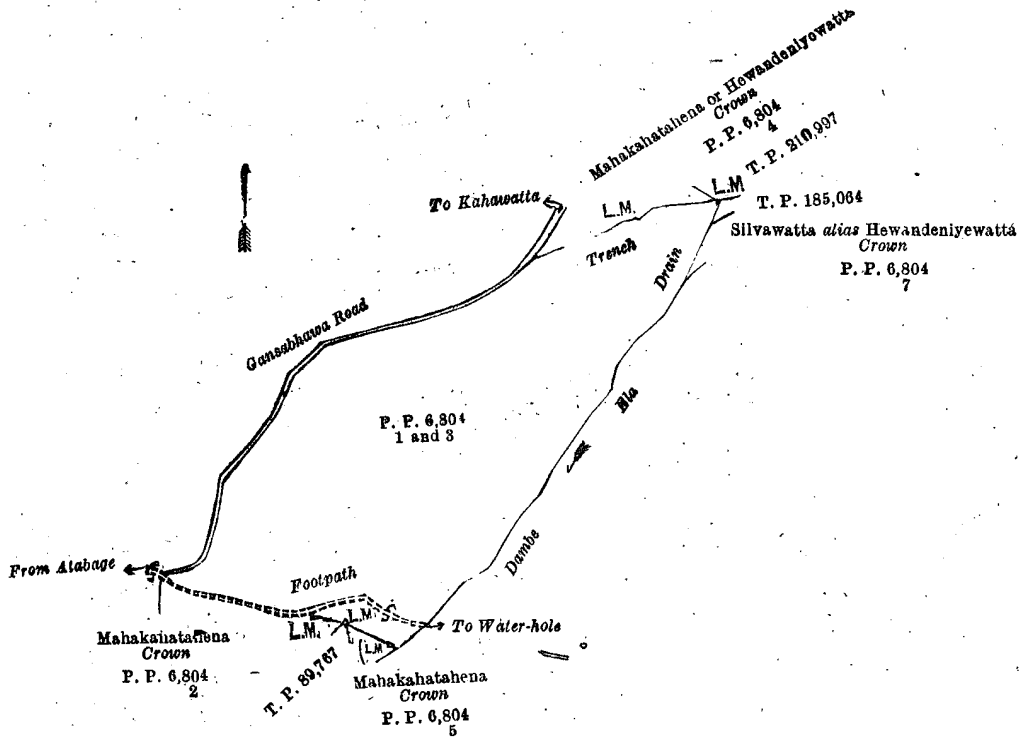


Surveyor-General's Office,  
Colombo, July 24, 1919.

Scale of 8 Chains to an Inch.

Kegalla S. O. 8—1919.

H. P. HARRISON,  
for Surveyor-General.



Surveyor-General's Office,  
Colombo, August 9, 1918.

Scale of 4 Chains to an Inch.

C. H. VINCE,  
for Surveyor-General.

**Kandy Notice No. 7,358.**

**Notice under "The Waste Lands Ordinances of 1897, 1899, 1900, and 1903."**

TAKE notice that unless within three months from September 12, 1919, the persons, if any, who claim any interest, including claims to right of way, in the lands hereinafter mentioned or in any one or more of such lands, appear before the Assistant Government Agent of the Kandy District of the Central Province, at the Kandy Kachcheri, and make claim in person or in writing to the said lands or any of them or to some interest therein :

Such Assistant Government Agent, in pursuance of the powers in him vested by the said Ordinances, will declare by writing under his hand that the said lands, or such of them as to which no claim has been made, are the property of the Crown.

L. J. B. TURNER,  
Assistant Government Agent.

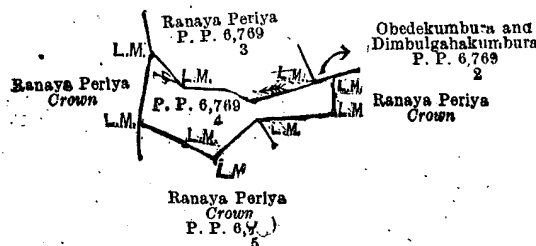
*Description of the Lands referred to.*

The following lots situated in the village of Warakawa, in the Pasbage korale of the Uda Bulatgama division of the Kandy District, of the Central Province, as described in the annexed diagrams :—

I.—Preliminary plan 6,769.

Lot.	Name of Land.	Extent, A. R. P.
4	Ranayaperiya	0 1 22

and bounded as follows : on the north by Ranayaperiya claimed by J. M. Ukku Banda, a Mala-ela, and Obedekumbura and Dimbulgahakumbura claimed by J. M. Ukku Banda ; and on the east, south, and west by Ranayaperiya claimed by the Crown.



Surveyor-General's Office,  
Colombo, August 9, 1918.

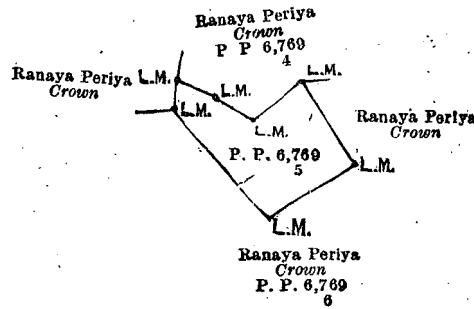
Scale of 4 Chains to an Inch.

C. H. VINCE,  
for Surveyor-General.

II.—Preliminary plan 6,769.

Lot.	Name of Land.	Extent, A. R. P.
5	Ranayaperiya (reservation for paddy field)	0 2 9

and bounded on the north, east, south, and west by Ranayaperiya claimed by the Crown.



Surveyor-General's Office,  
Colombo, August 9, 1918.

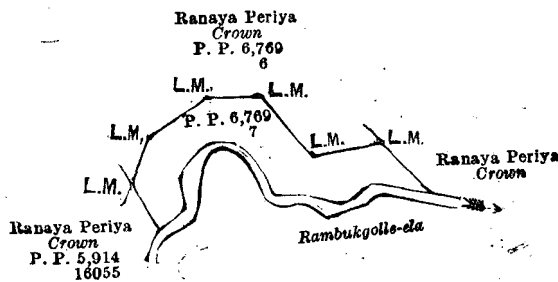
Scale of 4 Chains to an Inch.

C. H. VINCE,  
for Surveyor-General.

III.—Preliminary plan 6,769.

Lot.	Name of Land.	Extent, A. R. P.
7	Ranayaperiya (reservation for Rambukgolle-ela)	0 2 27

and bounded as follows: on the north, east, and west by Ranayaperiya claimed by the Crown; and on the south by Rambukgolle-ela.



Surveyor-General's Office,  
Colombo, August 9, 1918.

Scale of 4 Chains to an Inch.

C. H. VINCE,  
for Surveyor-General.

**Kandy Notice No. 7,359.**

**Notice under "The Waste Lands Ordinances of 1897, 1899, 1900, and 1903."**

TAKE notice that unless within three months from September 12, 1919, the persons, if any, who claim any interest in the land hereinafter mentioned appear before the Assistant Government Agent of the Kandy District of the Central Province, at the Kandy Kacheheri, and make claim in person or in writing to the said land or to some interest therein:

Such Assistant Government Agent, in pursuance of the powers in him vested by the said Ordinances, will declare by writing under his hand that the said land, to which no claim has been made, is the property of the Crown.

L. J. B. TURNER,  
Assistant Government Agent.

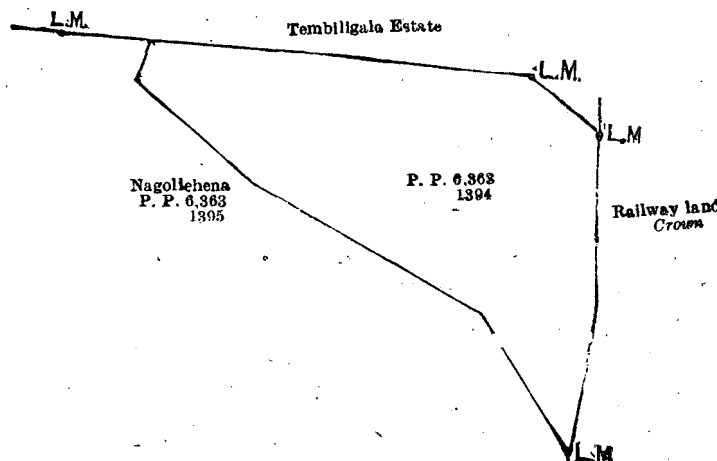
*Description of the Land referred to.*

The following lot situated in the village of Tembiligala Udagama, in the Ganga Ihala korale of the Udapalata division of the Kandy District, of the Central Province, as described in the annexed diagram:—

Preliminary plan 6,363.

Lot.	Name of Land.	Extent, A. R. P.
1394	Nagollehena	0 3 34.12

and bounded as follows: on the north by Tembiligala estate claimed by Messrs. George Christie and H. C. H. Heycock; on the east by railway land claimed by the Crown; on the south and west by Nagollehena claimed by the Crown and encroached upon by A. M. Tikiri Banda.



Surveyor-General's Office,  
Colombo, October 29, 1918.

Scale of 2 Chains to an Inch.

C. H. VINCE,  
for Surveyor-General.



**Kandy Notice No. 7,360.**

**Notice under "The Waste Lands Ordinances of 1897, 1899, 1900, and 1903."**

TAKE notice that unless within three months from September 12, 1919, the persons, if any, who claim any interest in the land hereinafter mentioned appear before the Assistant Government Agent of the Kandy District of the Central Province, at the Kandy Kachcheri, and make claim in person or in writing to the said land or to some interest therein :

Sush Assistant Government Agent, in pursuance of the powers in him vested by the said Ordinances, will declare by writing under his hand that the said land, to which no claim has been made, is the property of the Crown.

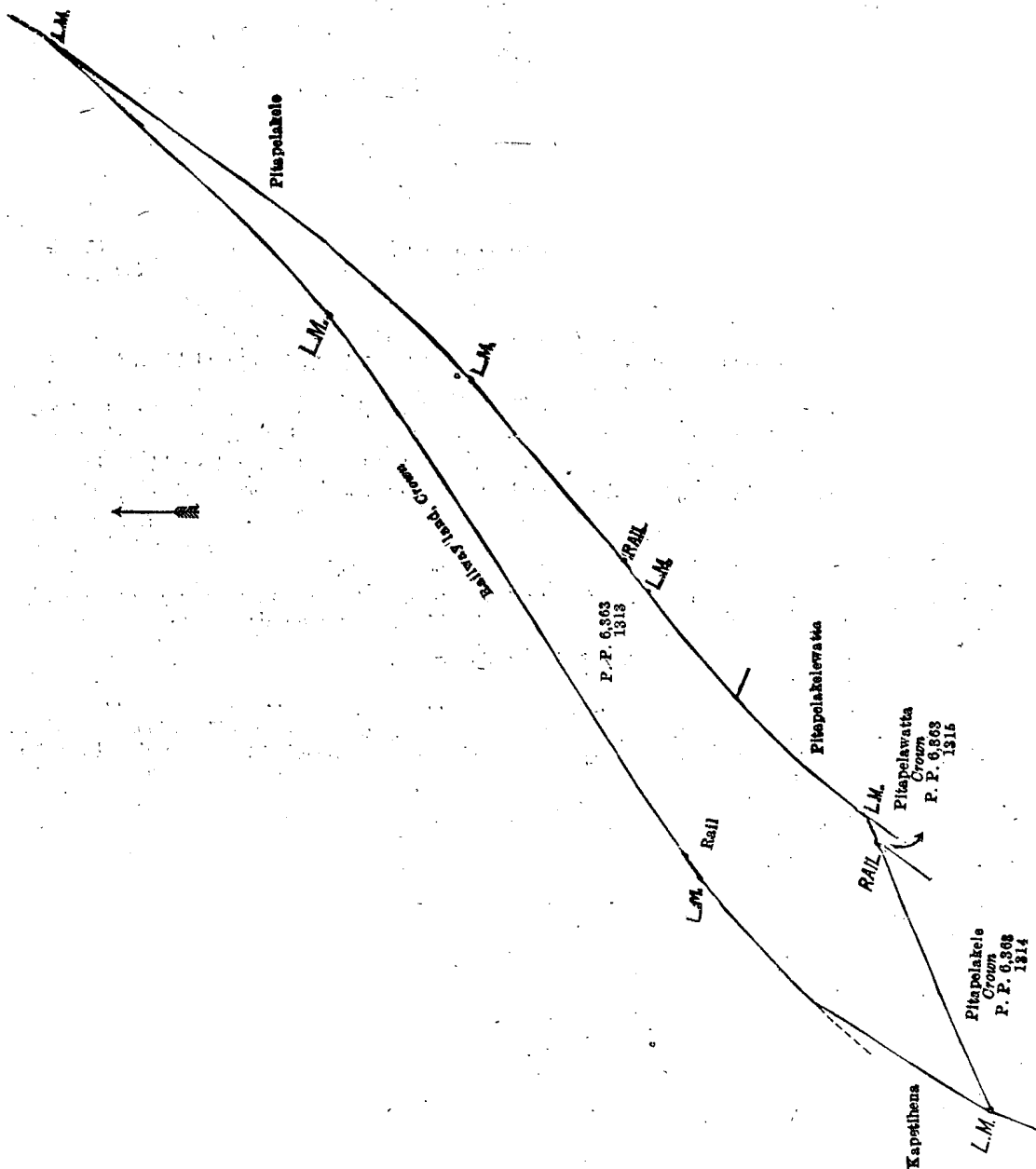
L. J. B. TURNER,  
Assistant Government Agent.

*Description of the Land referred to.*

The following lot situated in the village of Halagama, in the Ganga Ihala korale of the Udapalata division of the Kandy District, of the Central Province, as described in the annexed diagram :—

Lot.	Name of Land.	Preliminary plan 6,363.	Extent, A. R. P.
1313	Pitapelakele <i>alias</i> Godundeniya		1 1 35.87

and bounded as follows : on the north by railway lands claimed by the Crown ; on the east by Pitapelakele claimed by Kira Velduraya and by Pitapelakelewatta claimed by D. Menika ; on the south by Pitapelawatta and Pitapelakele claimed by the Crown ; and on the west by Kapetihena claimed by Kira Balitianna.



## FINAL ORDERS.

### Order under Section 4, Sub-section (1), of "The Waste Lands Ordinances of 1897, 1899, 1900, and 1903."

In the matter of the land commonly called or known as Tuttiripitiyepillewa (reservation for stream), situate in the village of Kitulgoda, in Maha pattu north in Pasdun korale east of the Kalutara District, in the Western Province, and of "The Waste Lands Ordinances of 1897, 1899, 1900, and 1903."

WHEREAS in pursuance of section 1 of the said Ordinances it was duly declared and notified on the 23rd day of August, 1918, that if no claim to the land commonly called or known as Tuttiripitiyepillewa (reservation for stream), situate in the village of Kitulgoda, in Maha pattu north, in Pasdun korale east of the Kalutara District, in the Western Province, containing in extent 1 rood, and shown as lot 4, in preliminary plan 15,967 and in the annexed diagram, was made to Charles Valentine Brayne, Assistant Government Agent, Kalutara District, within the period of three months from the date specified in the said notice, such land would be declared the property of the Crown, and dealt with on account of the Crown (*vide* Notice No. 7,009):

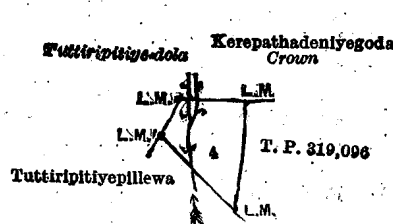
And whereas Batukandage Don Charles Appuhamy of Kurupita made claim thereof, and I, Charles Valentine Brayne, Assistant Government Agent, Kalutara District, made due inquiry into such claim, and whereas the said claimant and I, with the consent of His Excellency the Governor, came to an agreement in writing dated the 6th day of January, 1919, concerning the said land, under section 4, sub-section (1), of the said Ordinances, whereby it was agreed that the said claimant should be declared the purchaser of the said land upon payment to the Assistant Government Agent of Kalutara, of a sum of Rupees Thirty-five only (Rs. 35), as the purchase amount of the said land, and whereas the said amount has been duly paid by the said claimant, he is hereby, in pursuance of the agreement aforementioned, declared to be the purchaser of the said land, as more fully described herein below.

#### *Description of the Land referred to.*

The following lot situated in the village of Kitulgoda, in Maha pattu north in Pasdun korale east of the Kalutara District, in the Western Province, as described in the annexed diagram:—

Lot.	Name of Land.	Extent, A. R. P.
4	Tuttiripitiyepillewa (reservation for stream)	0 1 0

and bounded as follows: on the north by Kerepathadeniyegoda belonging to the Crown; on the east by the land depicted in title plan 319,096; on the south by Tuttiripitiyepillewa claimed by Batukandage Don Charles; and on the west by Tuttiripitiyepillewa claimed by Batukandage Don Charles, Kerepathadeniyegoda belonging to the Crown.



Surveyor-General's Office,  
Colombo, June 5, 1917.

*Scale of 4 Chains to an Inch.*

G. K. THORNHILL,  
for Surveyor-General.

April 10, 1919.

C. V. BRAYNE,  
Assistant Government Agent.

### Order under Section 4, Sub-section (1), of "The Waste Lands Ordinances of 1897, 1899, 1900, and 1903."

In the matter of the land commonly called or known as Gamimedeniyagodella *alias* Kurunduwattegodella *alias* Hettigedeniyagodella, situate in the village of Diyagama, in Waskadubadda of the Panadure totamune of the Kalutara District, in the Western Province, and of "The Waste Lands Ordinances of 1897, 1899, 1900, and 1903."

WHEREAS in pursuance of section 1 of the said Ordinances it was duly declared and notified on the 3rd day of January, 1919, that if no claim to the land commonly called or known as Gamimedeniyagodella *alias* Kurunduwattegodella *alias* Hettigedeniyagodella, situate in the village of Diyagama, in Waskadubadda of the Panadure totamune of the Kalutara District, in the Western Province, containing in extent 2 roods and 12 perches, and shown as lot 1 in preliminary plan 16,736 and in the annexed diagram, was made to Charles Valentine Brayne, Assistant Government Agent of the Kalutara District, within the period of three months from the date specified in the said notice, such land would be declared the property of the Crown, and dealt with on account of the Crown (*vide* Notice No. 7,078):

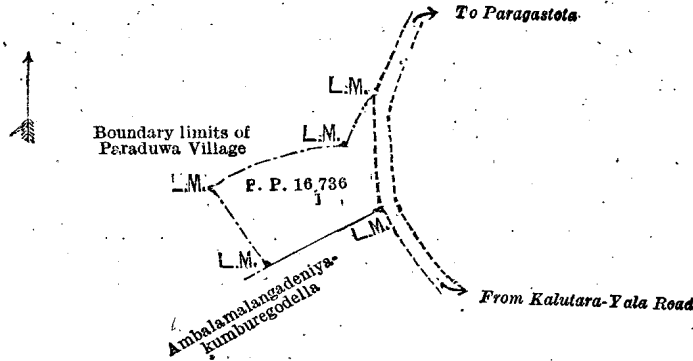
And whereas Henadirage Podineris Perera, Police Vidane of Galpatha, made claim thereto, and the said Charles Valentine Brayne, Assistant Government Agent of the Kalutara District, made due inquiry into such claim, and whereas the said claimant and the said Assistant Government Agent, with the consent of His Excellency the Governor, came to an agreement in writing dated the 28th day of April, 1919, concerning the said land, under section 4, sub-section (1), of the said Ordinances, whereby it was agreed that the said claimant should be declared the purchaser of the said land upon payment on or before the 31st day of May, 1919, to the Assistant Government Agent of the Kalutara District, at the Kalutara Kachcheri, a sum of Rupees Forty only (Rs. 40), as the purchase amount of the said land, and whereas the said amount has been duly paid by the said claimant, I, Thomas Arthur Hodson, Assistant Government Agent, Kalutara, in pursuance of the agreement aforementioned, do hereby declare the said claimant to be the purchaser of the said land, as more fully described herein below.

*Description of the Land referred to.*

The following lot situated in the village of Diyagama, in Waskadubadda of the Panadure totamune of the Kalutara District, in the Western Province, as described in the annexed diagram:—

Lot.	Name of Land.	Preliminary plan 16,736.	Extent, A. R. P.
1	Gamimedeniyagodella <i>alias</i> Kurunduwattegodella <i>alias</i> Hettigedeniyagodella		0 2 12

and bounded as follows: on the north by the village limit of Paraduwa; on the east by the road from Kalutara-Yala road to Paragastota; on the south by Ambalamalangadeniyakumburegodella claimed by B. Sudappu and others; on the west by the village limit of Paraduwa.



Surveyor-General's Office,  
Colombo, August 6, 1918.

Scale of 4 Chains to an Inch.

C. H. VINCE,  
for Surveyor-General.

June 30, 1919. T. A. HODSON,  
Assistant Government Agent.

**Order under Section 4, Sub-section (1), of "The Waste Lands Ordinances of 1897, 1899, 1900, and 1903."**

In the matter of the land commonly called or known as Puhuwalahena, situate in the village of Diyakaduwa, in Gangaboda pattuwa of the Pasdun korale east of the Kalutara District, in the Western Province, and of "The Waste Lands Ordinances of 1897, 1899, 1900, and 1903."

WHEREAS in pursuance of section 1 of the said Ordinances it was duly declared and notified on the 19th day of July, 1918, that if no claim to the land commonly called or known as Puhuwalahena, situate in the village of Diyakaduwa, in Gangaboda pattuwa of the Pasdun korale east of the Kalutara District, in the Western Province, containing in extent 25 perches, and shown as lot 1 in preliminary plan 16,344 and in the annexed diagram, was made to Charles Valentine Brayne, Assistant Government Agent, Kalutara District, within the period of three months from the date specified in the said notice, such land would be declared the property of the Crown, and dealt with on account of the Crown (*vide* Notice No. 6,972):

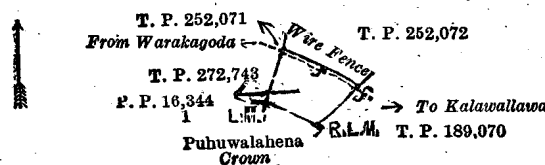
And whereas Mutukuda Arachchige Don Haramanis Vedarala of Pahala Karannagoda made claim thereto, and I, Charles Valentine Brayne, Assistant Government Agent, Kalutara District, made due inquiry into such claim, and whereas the said claimant and I, with the consent of His Excellency the Governor, came to an agreement in writing dated the 26th day of November, 1918, concerning the said land, under section 4, sub-section (1), of the said Ordinances, whereby it was agreed that the said claimant should be declared the purchaser of the said land upon payment on or before the 10th day of December, 1918, to the Assistant Government Agent of Kalutara of a sum of Rupees Twenty only (Rs. 20), as the purchase amount of the said land, and whereas the said amount has been duly paid by the said claimant, he is hereby, in pursuance of the agreement aforementioned, declared to be the purchaser of the said land, as more fully described herein below.

*Description of the Land referred to.*

The following lot situated in the village of Diyakaduwa, in Gangaboda pattuwa of the Pasdun korale east of the Kalutara District, in the Western Province, as described in the annexed diagram:—

Lot.	Name of Land.	Preliminary plan 16,344.	Extent, A. R. P.
1	Puhuwalahena		0 0 25

and bounded as follows: on the north by the land depicted in title plan 252,072; on the east by the land depicted in title plan 189,070; on the south by Puhuwalahena belonging to the Crown; on the west by the lands depicted in title plans 272,743 and 252,071.



Surveyor-General's Office,  
Colombo, April 8, 1918.

Scale of 4 Chains to an Inch.

G. K. THORNHILL,  
for Surveyor-General.

April 10, 1919. C. V. BRAYNE,  
Assistant Government Agent.

**LAND SALES IN THE CENTRAL PROVINCE.**

It is hereby notified that land sale notices, bearing Nos. 5,181 and 5,182, relative to lands in Alutgama, block survey preliminary plan 34, and Kirioruwa, block survey preliminary plan 30, respectively, both in the Matale District of the Central Province, advertised in the *Government Gazette* No. 7,040 of July 25, 1919, have been cancelled.

Colonial Secretary's Office,  
Colombo, September 10, 1919.

A. S. PAGDEN,  
Acting Colonial Secretary.

It is hereby notified that land sale notices, bearing Nos. 5,198, 5,199, 5,200, and 5,201, relative to lands in Yamanmulla, block survey preliminary plan 39; Kotanepola, block survey preliminary plan 38; Nagahapola, block survey preliminary plan 37; and Akuramboda, block survey preliminary plan 32, respectively, all in the Matale District of the Central Province, advertised in the *Government Gazette* No. 7,041 of August 1, 1919, have been cancelled.

Colonial Secretary's Office,  
Colombo, September 10, 1919.

A. S. PAGDEN,  
Acting Colonial Secretary.

**LAND SALES IN THE SOUTHERN PROVINCE.**

No. 3,574, S. P.—The Government Agent, Southern Province, will on Thursday, December 4, 1919, at 1 P.M., at his office in Galle Kachcheri, put up to auction, for sale or settlement, or will otherwise dispose of, the under-mentioned portions of Crown land, in accordance with the regulations of Government regarding land sales. Two allotments of land situated in the Hinidum pattu division of the Galle District of the Southern Province.

Lot.	Name of Land.	Name of Applicant.	Description.	Extent.		Upset price A. R. P. per acre, Rs.
				A.	R. P.	
35½	Hiwalgodadeniya..	(1) Dellakkada Liyanage Cornelis de Silva Jayatileke, (2) Boragalagalamage Edonis, both of Dellsuwa	Deniya	0	3 35	15
35½A	Do.	do.	Paddy	0	0 12	15

Further information regarding these lots can be obtained from the Government Agent, Southern Province, and their plans from the Surveyor-General.

Colonial Secretary's Office,  
Colombo, September 4, 1919.

A. S. PAGDEN,  
Acting Colonial Secretary.

**LAND SALES IN THE EASTERN PROVINCE.**

No. 1,499, E. P.—The Assistant Government Agent, Trincomalee, will on Monday, October 27, 1919, at 10 A.M., at Kiliveddi Public Works Department Bungalow, put up to auction, for sale or settlement, or will otherwise dispose of, the under-mentioned portions of Crown land, in accordance with the regulations of Government regarding land sales. Sixty-two allotments of land situated in the Koddiyar pattu division of the Trincomalee District of the Eastern Province.

Lot.	Name of Land.	Name of Applicant.	Description.	Extent.		Upset price A. R. P. per acre, Rs.
				A.	R. P.	
6519	Veydankandukani	Encroachment by M. Abdul Cader Mammadutampi	Coconut garden	0	2 17	300
1	Vedankanduvalavu	Encroachment by M. Aliyar	Coconut garden	0	0 17	—*
2	Do.	Encroachment by M. Sellakandu	do.	0	0 11	—*
3	Do.	Encroachment by Meerarakutti	do.	0	0 19	—*
5	Akkrachenai	Encroachment by Meerasaumma	do.	0	0 12	—*
1	Akkracheravalavu	Encroachment by N. Sinnatampi	Open land containing portion of a building	0	0 3	100
2	Puliadivalavu	Encroachment by Omerakottanaina	Open land, dwelling compound	0	0 5	30
3	Do.	Encroachment by Seeni	do.	0	0 1	30
4	Kolofartupumi	—	Reservation for road and path	0	3 28	—†
5	Akkaraikadu	—	do.	2	0 28	—†
6	Do.	—	Jungle land fit for dwelling	0	3 22	30
7	Do.	—	To be reserved for public purpose	0	3 30	—†
8	Do.	—	do.	0	3 27	—†
9	Do.	—	Reservation for path	0	0 10	—†
10	Do.	—	Reservation for road	0	1 34	—†
11	Do.	—	To be reserved for public purpose	0	3 21	—†
12	Do.	—	do.	1	2 36	—†
13	Do.	—	do.	1	0 37	—†
1	Vannanturai	Encroachment by Marian Antoni	Coconut and tobacco garden	0	0 23	100
1	Vedankandu	Encroachment by S. Avutacader	Coconut garden	0	1 19	300
1	Kavasikulathuvayal	Encroachment by Kalanther Sinna- raja	Paddy field	2	3 30	20
2	Do.	Encroachment by Pakir Mohaideen	do.	0	0 37	20
3	Kavasikulam	do.	do.	1	2 28	20
1	Seenenvelivayal	Encroachment by S. Pichchaitamby and S. Vapputamby	Paddy field	3	3 5	20
1	Kiranveli	Encroachment by S. L. Satakkulavva	Paddy field	0	2 10	80†

Lot.	Name of Land.	Name of Applicant.	Description.	Extent.		Upset price per acre, Rs.	
				A. R. P.			
2	Kiranveli	Encroachment by S. Muhamadu-marakayar	Paddy field	0	0	36	100†
3	Do.	do.	do.	0	1	20	100†
1	Chellendiadivayal	Preliminary plan 5,412.	Village—Kunittivu.				
	Pallavely	—	Reservation for tank	0	0	27	—†
2	Kongaimotuvayal	—	do.	0	2	22	—†
3	Do.	Encroachment by V. Chellappa and V. Nannitamby	Paddy field	0	0	18	30
		Preliminary plan 5,178.	Village—Sampur.				
3	Kaladdivial	V. Kandappan	Jungle fit for paddy	2	0	4	20
5	Do.	V. Sinnatamby	do.	1	3	38	20
		Preliminary plan 5,432.	Village—Sampur.				
1	Nedunkulam	Encroachment by V. Nagappan	Paddy field	5	0	8	40
		Preliminary plan 5,409.	Village—Paddittidal.				
1	Kantanmaniccanvalavu	Encroachment by K. Maniccan	Coconut garden	0	0	24	35
2	Velanvalavu	Encroachment by N. Velan	do.	0	0	17	35
3	Koviladyvalavu	Encroachment by K. Vally	do.	0	0	15	35
4	Pulliyarkovilvalavu	Encroachment by P. Velliyar	Contains a temple	0	0	12	25
5	Do.	Encroachment by V. Vyran	Coconut garden	0	0	27	45
6	Mavadiyalavu	Encroachment by K. Mutti	do.	0	0	11	50
		Preliminary plan 5,404.	Village—Nilappalai.				
1	Nilappalaivalavu	Encroachment by A. Kandappan	Dwelling compound	0	1	4	30
2	Mavadiyalavu	Encroachment by K. V. Poopala-pillai	do.	0	1	8	40
3	Mulliadivalavu	Encroachment by S. Tambimuttu	do.	0	0	26	30
4	Puliadi	—	Reservation for public use	0	0	8	—†
5	Veddaipumi	Encroachment, containing jak trees	Dwelling compound	0	0	18	20
6	Pathai	—	Reservation for path	0	0	10	—†
		Preliminary plan 5,408.	Village—Menkamam.				
1	Elupaiadivalavu	Encroachment by M. Sinniah	Native garden	0	0	9.5	20
		Preliminary plan 5,372.	Village—Kiliveddi.				
1	Pansaiadivalavu	S. Arumugam, &c.	Dwelling compound containing coconut and palmyra	0	1	9	30
2	Do.	—	Reservation for road	0	0	19	—†
		Preliminary plan 5,416.	Village—Ichchilampattai.				
1	Kanjureadialawara	Encroachment by V. Mootatamby and V. Sellappillai	Paddy field	2	2	17	20
		Preliminary plan 5,421.	Village—Verukal.				
1	Verukalchenai	K. Thiagarasakurukkal	Jungle fit for chena	1	0	0	20
2	Do.	—	Reservation for road	0	0	10	—†
3	Do.	—	Reservation for Verugal-ganga	0	1	26	—†
		Preliminary plan 5,286.	Village—Periyaveli.				
7	Irulampallam	Encroachment by A. Velupillai	Paddy field	0	1	6	25
		Preliminary plan 5,332.	Village—Muttur, Division No. 2.				
2	Omerakanduvalavu	Encroachment by K. Muhamadu-tampi	Dwelling compound	0	0	4.85	50
3	Do.	Encroachment by P. Levvaipillai	do.	0	0	4.94	55
		Preliminary plan 5,251.	Village—Menkamam.				
8	Iluppaiadivalavu	Encroachment by V. Kanapathi	Native garden	0	0	34	20
9	Illandiadikadu	For general sale	Jungle fit for residing	0	0	29	15
		Preliminary plan 5,273.	Village—Karukkaimunai.				
1	Karukkaimunai	Encroachment by K. Kandan	Dwelling compound	0	0	14	15
5	Do.	Encroachment by N. Velan	do.	0	0	20	15
9	Do.	Encroachment by V. Kandan	do.	0	0	27	15
14	Do.	Encroachment by K. Sellan	do.	0	0	27	40
15	Do.	Encroachment by V. Pattan	do.	0	1	10	15

\* For settlement.

† Not for sale.

‡ Irrigable under Allai tank. The present irrigation rate is: construction Rs. 2.22 and maintenance 63 cents per acre per annum; such irrigation rate being, however, variable in accordance with such conditions as to the Governor may seem fit.

Further information regarding these lands can be obtained from the Assistant Government Agent, Trincomalee, and their plans from the Surveyor-General.

Colonial Secretary's Office,  
Colombo, September 10, 1919.

A. S. PAGDEN,  
Acting Colonial Secretary.

### LAND SALES IN THE PROVINCE OF SABARAGAMUWA.

THE Government Agent, Province of Sabaragamuwa, Ratnapura, is prepared to receive on or before October 20, 1919, at the Ratnapura Kachcheri, written applications for the lease in perpetuity from November 28, 1919, of the under-mentioned portions of Crown land to be planted with coconuts, coffee, tea, or rubber: No such application will be entertained unless the applicant gives his full name and address and until he makes with the Government Agent a deposit of survey fees at the rate of Rs. 3 per acre or portion of an acre. Such deposit will not be returned until the lease of the land has been sold, or until it has been decided by the Government Agent that it will not be sold.

On Tuesday, October 28, 1919, at 1 P.M., at the Ratnapura Kachcheri, the sale of the lease will be put up to auction in accordance with the regulations of Government regarding the lease of Crown lands, but the bidding shall be confined to the original applicant and those other applicants whose applications shall have been made in the manner above specified. The conditions of lease are obtainable on application from the Government Agent.

Twelve allotments of land situated in the villages noted below in the Ratnapura District, Province of Sabaragamuwa. Preliminary plan 2,803. Situation—Vikiliya, Meda korale. Applicant—M. Haramanis Fernando.

Lot.	Name of Land.	Description.	Extent.	Rent for each of the first 6 years per acre.		of the remain- per acre or portion of an acre.		Upset premium per acre.
				Rs. c.	Rs. c.	Rs. c.	Rs. c.	
1	Diganemukalana	Forest	2 2 32	0 60	1 80	3 0	7 0	
2	Do.	do.	0 2 9	(Reservation for minor road; not to be leased.)				
Preliminary plan 2,804. Situation—Vikiliya, Meda korale. Applicant—Mr. T. W. Collette.								
1	Loonukelemukalana <i>alias</i> Vikiliyaheannemukalana	High jungle with few forest trees	84 2 16	0 60	1 80	5 0	17 0	
2	Do.	do.	2 3 22	(Reservation for minor road and right of way; not to be leased.)				
4	Do.	do.	1 0 5	(Reservation for minor road; not to be leased.)				
6	Do.	High jungle	1 2 13	(do.)				
7	Do.	do.	2 0 36	(Reservation of right of way; not to be leased.)				
9	Panthiyawattchena	do.	1 1 11	(Reservation for minor road; not to be leased.)				
10	Do.	do.	23 3 24	0 60	1 80	5 0	17 0	
11	Do.	do.	3 3 4	(Reservation for stream; not to be leased.)				
Final village plan 6. Situation—Howpe, Atakalan korale. Applicant—Nil.								
335	Pillegederamukalana	Forest	6 1 2	1 50	4 50	3 0	105 0	
335B	Do.	Bridle path	0 0 33	(Bridle path; not to be leased.)				
335D	Do.	Forest	0 1 0	1 50	4 50	3 0	130 0	
335E	Do.	do.	0 3 24	(Reservation for Delkan-dola and marsh; not to be leased.)				
335F	Do.	Marsh <i>alias</i> deniya	0 1 11	(Reservation; not to be leased.)				
335G	Do.	Forest	4 0 28	1 50	4 50	3 0	105 0	
335I	Do.	do.	2 3 37	1 50	4 50	3 0	130 0	
335A	Do.	do.	3 2 27	1 50	4 50	3 0	105 0	
335A4	Do.	do.	0 0 12	1 50	4 50	3 0	30 0	
Final village plan 90. Situation—Niralgama, Nawadun korale. Applicant—R. A. Mohottihamy.								
16s	Pelangahahena	Chena	1 1 16	3 0	9 0	3 0	21 0	
Preliminary plan 2,794. Situation—Medahinna, Kadawata korale. Applicant—S. A. Samuel.								
1	Medatalawa	Patana	0 2 31	0 50	1 50	3 0	4 0	
3	Do.	do.	0 0 11	(Reservation for Gansabhawa road; not to be leased.)				
4	Tiambarahena	Tea 1 to 2 years.	0 0 26	(do.)				
5	Medatalawa	Patana	0 0 35	(do.)				
6	Do.	do.	5 3 24	0 50	1 50	3 0	4 0	

Lots 1 and 10 in preliminary plan 2,804 are situated near the 2nd milepost on the District Road Committee road from Balangoda to Uggalkaltota.

Further information respecting these lands may be obtained from the Government Agent, Province of Sabaragamuwa, and their plans from the Surveyor-General.

Colonial Secretary's Office,  
Colombo September 10, 1919.

A. S. PAGDEN,  
Acting Colonial Secretary.

THE Assistant Government Agent of the Kegalla District, Province of Sabaragamuwa, is prepared to receive on or before Saturday, November 1, 1919, at the Kegalla Kachcheri, written applications for the lease in perpetuity, subject to the provision that rent shall be revised at every interval of 30 years counting from the date of commencement of the lease from December 1, 1919, the under-mentioned portions of Crown land to be planted with coconut, rubber, tea, and other produce. No such applications will be entertained unless the applicant gives his full name and address, and until he makes with the Assistant Government Agent a deposit of survey fees as noted against each lot. Such deposit will not be returned until the lease of the land has been sold, or until it has been decided by the Assistant Government Agent that it will not be sold.

On Tuesday, November 18, 1919, at 2 P.M., at the Kegalla Kachcheri, the sale of the lease will be put up to auction in accordance with the regulations of Government regarding the lease of Crown lands. The highest bidder for the premium shall be the purchaser of the lease, but the bidding shall be confined to the original applicant and those other applicants whose applications shall have been made in the manner above specified.

The conditions of lease are obtainable from the Assistant Government Agent, Kegalla, and plans from the Surveyor-General.

Twenty allotments of land situated in the Galboda, Kinigoda, Paranakuru, and Beligal korales of the Kegalla District of the Province of Sabaragamuwa.

Lot.	Name of Land.	Applicant.	Extent.	Survey fees per acre or part of an acre.		Upset premium per acre.	Annual rent per acre for each of the remaining 24 years.	
				Rs. c.	Rs. c.		Rs. c.	Rs. c.
1	Galoruwemukalana	U. A. Abdul Careem	1 0 13	5 0	17 40	0 80	2 40	
Preliminary plan 2,844. Village—Uduwewala. Description—Forest.								
1	Totadeniyagawa henemukalana	Duldeniye-K. Sirimala	2 0 0	5 0	17 40	0 80	2 40	
Preliminary plan 2,877. Village—Nilwakka. Description—Forest.								
1	Damunuwemukalana Kendagollemukalana	L. Appuhamy	2 0 1	4 0	17 40	0 80	2 40	
Preliminary plan 2,857. Village—Aranayaka. Description—Forest.								
1	Udawaralemukalana	R. J. M'Coll	3 3 0	4 0	20 0	1 0	3 0	
2	Do.	R. J. M'Coll and W. M. S. Marikar	3 1 3	4 0	30 0	1 0	3 0	

Lot.	Name of Land.	Name of Applicant.	Extent.	Preliminary plan 2,863. Village—Godigomuwa. Description—Forest.		Annual rent	
				Survey fees per acre or part of an acre.	Upset premium per acre.	per acre for each of the 1st 6 years.	per acre for each of the remaining 24 years.
			A. R. P.	Rs. c.	Rs. c.	Rs. c.	Rs. c.
1	Elapahalamukalana	—	0 0 36	(Reservation; not for lease.)			
2	Do.	E. Sirimala	0 3 38	5 0	23 60	1 20	3 60
3	Ukpan durehena <i>alias</i> Rab-bodadrowwa	G. P. D. Sarana	1 0 23	5 0	9 0	1 0	3 0
4	Telambugahamulatennekella	S. Samara	0 1 37	5 0	9 60	1 20	3 60
5	Telambugahamulatennehena	G. P. D. Sarana	1 1 6	5 0	9 0	1 0	3 0
6	Do.	—	0 1 36	(Reservation; not for sale.)			
Preliminary plan 2,881. Village—Talagaspitiya Sinhalagama. Description—Forest.							
1	Kalaotuwagalaudamukalana <i>alias</i> Kalaotuwamudunemukalana <i>alias</i> Kalaotuwagalamukalana	M. Utkuwa and others	1 1 14	5 0	48 0	1 0	3 0
2	Do.	do.	0 2 3	5 0	38 0	1 0	3 0
3	Do.	M. Appuwa and another	3 2 3	4 0	47 0	1 0	3 0
Preliminary plan 2,893. Village—Udugama. Description—Forest.							
1	Heetalawalemukalana <i>alias</i> Lankirideniyemukalana	A. Mohotti Appu	1 1 6	5 0	18 0	1 0	3 0
2	Do.	do.	0 1 10	5 0	11 50	1 0	3 0
3	Panwattakumbura	Encroachment by W. Punchirala	0 0 23	5 0	8 0	1 0	3 0
Preliminary plan 2,870. Village—Alawala. Description—Forest.							
1	Hapugahamulahanemukalana	W. Sima	4 1 13	4 0	17 0	1 0	3 0
Preliminary plan 2,839. Village—Dedigama. Description—Forest.							
1	Muduwetakayagahamulahena	—	0 1 15	5 0	18 0	1 0	3 0
2	Do.	P. C. Dedigama	1 0 2	5 0	18 0	1 0	3 0

Colonial Secretary's Office,  
Colombo, September 4, 1919.

A. S. PAGDEN,  
Acting Colonial Secretary.

### LAND ACQUISITION NOTICES.

HAVING been duly directed by the Governor, with the advice of the Executive Council, acting under the provisions of "The Land Acquisition Ordinance of 1876," section 6, to take order for the acquisition of the following lands, required for a public purpose, namely, for a public latrine site at Dehiwala, to wit:—

Lot.	Name of Land.	Description.	Preliminary plan 17,025. Village—Dehiwala.		Extent.
			Name of Claimant.	A. R. P.	
1	Apothecaryawatta	Coconut garden	B. G. P. Jayawardana	0 0 21.5	
2	Do.	do.	do.	0 0 8.1	

I hereby give public notice, as required by section 7, that the Government proposes to take possession of the lands. All persons interested in the aforesaid lands are hereby required to appear personally or by agent before me at this office on October 13, 1919, at 12 noon, and to state the nature of their respective interests in the land, and the amount and particulars of their claims to compensation for such interests.

The Kachcheri,  
Colombo, September 2, 1919.

J. G. FRASER,  
Government Agent.

HAVING been duly directed by the Governor, with the advice of the Executive Council, acting under the provisions of "The Land Acquisition Ordinance of 1876," section 6, to take order for the acquisition of the following land, required for a public purpose, namely, for straightening the road leading to the site of the Angoda Lunatic Asylum, to wit:—

Lot.	Name of Land.	Description.	Preliminary plan 17,018. Village—Angoda.		Extent.
			Name of Claimant.	A. R. P.	
1	Hikgahawatta	Contains part of a cadjan building	N. Pabilis Perera	0 0 12.3	

I hereby give public notice, as required by section 7, that the Government proposes to take possession of the land. All persons interested in the aforesaid land are hereby required to appear personally or by agent before me at this office, on October 13, 1919, at 11.30 A.M., and to state the nature of their respective interests in the land, and the amount and particulars of their claims to compensation for such interests.

The Kachcheri,  
Colombo, September 4, 1919.

J. G. FRASER,  
Government Agent.

HAVING been duly directed by the Governor, with the advice of the Executive Council, acting under the provisions of "The Land Acquisition Ordinance of 1876," section 6, to take order for the acquisition of the following land, required for a public purpose, namely, for a latrine, to wit:—

Lot.	Name of Land.	Description.	Preliminary plan 4,867. Village—Horagolla within Sanitary Board limits of Marawila.		Extent.
			Name of Claimant.	A. R. P.	
1	Kahatagahawatta	Garden contains 2 old coconut trees and 1 old jak tree (felled)	Warnakulasuriya Cornelis Fernando	0 0 3.5	

I hereby give public notice, as required by section 7, that the Government proposes to take possession of the land. All persons interested in the aforesaid land are hereby required to appear personally or by agent before me at Marawila resthouse on October 14, 1919, at 2 P.M., and to state the nature of their respective interests in the land, and the amount and particulars of their claims to compensation for such interests.

Puttalam Kachcheri,  
September 8, 1919.

G. F. FORREST,  
Assistant Government Agent.