

Ceylon Government Gazette

Published by Authority.

No. 7,053 — FRIDAY, SEPTEMBER 19, 1919.

Part III.—Lands.

Separate paging is given to each Part in order that it may be filed separately.

	PAGE		PAGE		PAGE
Land Settlement Notices :—		Land Sales by the Government Agents :—		Land Sales by the Settlement Officer :—	
Final Orders ..	1433	North-Western Province ..	—	Northern Province ..	—
Preliminary Notices ..	1512	North-Central Province ..	1520	Eastern Province ..	—
Land Sales by the Government Agents :—		Province of Uva ..	—	North-Western Province ..	1525
Western Province ..	1517	Province of Sabaragamuwa ..	—	North-Central Province ..	—
Central Province ..	—	Land Sales by the Settlement Officer :—		Province of Uva ..	—
Southern Province ..	—	Western Province ..	—	Province of Sabaragamuwa ..	—
Northern Province ..	—	Central Province ..	1521	Land Acquisition Notices ..	1528
Eastern Province ..	1518	Southern Province ..	—	Land Resumption Notices ..	—

FINAL ORDERS.

Hambantota S. O. No. 1,579.

Order under Section 4, Sub-section (1), of "The Waste Lands Ordinances of 1897, 1899, 1900, and 1903," admitting Land to be Private Property.

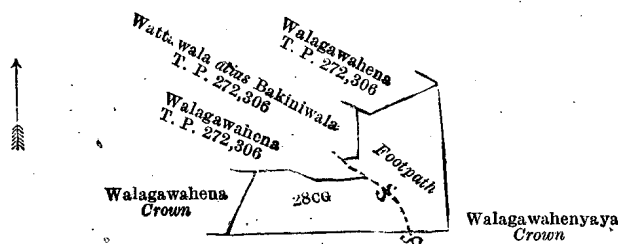
In the matter of the land commonly called or known as Walagawahena, situate in the village of Gonadeniya, in the West Giruwa pattu of the Hambantota District, in the Southern Province, and of "The Waste Lands Ordinances of 1897, 1899, 1900, and 1903."

WHEREAS in pursuance of section 1 of the said Ordinances it was duly notified on the 9th day of February, 1912, that if no claim to the land commonly called or known as Walagawahena, situate in the village of Gonadeniya, in the West Giruwa pattu of the Hambantota District, in the Southern Province, containing in extent 3 acres and 6 perches, and shown as lot 28cc in preliminary plan 372 and in the annexed diagram, was made to Charles Valentine Brayne, Special Officer appointed under section 28 of the said Ordinances, within the period of three months from the date specified in such notice, such land would be declared the property of the Crown, and dealt with on account of the Crown (*vide* Notice No. 4,351) :

And whereas (1) Talawe Gamage Kiriappu, (2) Wirakon Gamachchige Don Samel, and (3) Talawe Gamage Babahamy made claim thereto, and Charles Valentine Brayne, the aforesaid Special Officer, made due inquiry into such claim, I, Arnold Langdon Crossman, Special Officer appointed under section 28 of the said Ordinances, with the consent of His Excellency the Governor, do hereby admit the claim of the said claimants to the said land, as more fully described herein below, under section 4, sub-section (1), of the said Ordinances.

Description of the Land referred to.

The land commonly called or known as Walagawahena, (exclusive of the footpath passing through the land), situated in the village of Gonadeniya, in the West Giruwa pattu of the Hambantota District, in the Southern Province, containing in extent 3 acres and 6 perches, shown as lot 28cc in preliminary plan 372 and in the annexed diagram; and bounded as follows: on the north by Walagawahena sold by the Crown (T. P. 272,306), a footpath, Wattawala *alias* Bakiniwala sold by the Crown (T. P. 272,306), Walagawahena sold by the Crown (T. P. 272,306; on the east and south by Walagawahenyaya decreed Crown in reference case No. 49; on the west by Walagawahena decreed Crown in reference case No. 49.



Surveyor-General's Office,
Colombo, April 7, 1919.

Scale of 8 Chains to an Inch.

C. R. LUNDIE,
for Surveyor-General.

June 9, 1919.

A. L. CROSSMAN,
Special Officer.

Hambantota S. O. No. 1,580.

**Order under Section 4, Sub-section (1), of "The Waste Lands Ordinances of 1897, 1899, 1900, and 1903,"
declaring Lands to be Crown Property.**

In the matter of the lands commonly called or known as Gallindawala-atmaga (reservation for tank), Welihena (reservation for tank), and Gallinda-arewewa (tank and bund), situate in the village of Bedigama, in the West Giruwa pattu of the Hambantota District, in the Southern Province, and of "The Waste Lands Ordinances of 1897, 1899, 1900, and 1903."

WHEREAS in pursuance of section 1 of the said Ordinances it was duly notified on the 12th day of October, 1917, that if no claim to the lands commonly called or known as Gallindawala-atmaga (reservation for tank), Welihena (reservation for tank), and Gallinda-arewewa (tank and bund), situate in the village of Bedigama, in the West Giruwa pattu of the Hambantota District, in the Southern Province, containing in extent 5 acres 3 roods and 13 perches, and shown as lots 55 o 2, 55v, 132 in preliminary plan 261 and in the annexed diagram, was made to Thomas Graham Willet, Special Officer appointed under section 28 of the said Ordinances, within the period of three months from the date specified in such notice, such lands would be declared the property of the Crown, and dealt with on account of the Crown (*vide* Notice No. 6,605):

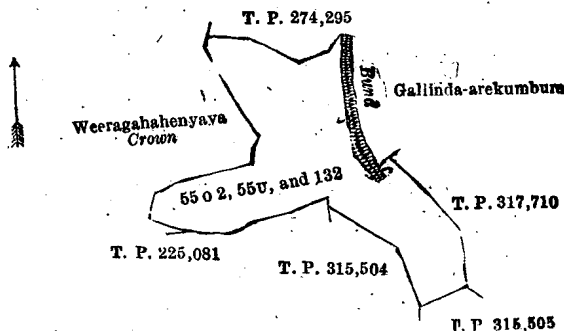
And whereas (1) Don Dines Weerakoon Ratnayaka, Vel-Vidane, and (2) Kodippili Hettiachchige Don Andris made claim thereto, and whereas the said claimants by an agreement in writing dated the 29th day of April, 1918, in consideration of being declared the purchasers of 1½ acres more or less of lot 55v2 of the notice and of the block survey preliminary plan 261, for a sum of Rs. 24, withdrew claim to the above-mentioned lots 55 o 2, 55v, and 132, I, John Murray Davies, Special Officer appointed under section 28 of the said Ordinances, under and by virtue of the powers vested in me in that behalf by section 4 of the said Ordinances, do hereby on this 16th day of June, 1919, order and declare, under section 4 sub-section (1), of the said Ordinances; that the said lands, as more fully described herein below, are the property of the Crown.

Description of the Lands referred to.

The following lots situated in the village of Bedigama, in the West Giruwa pattu of the Hambantota District, in the Southern Province, as described in the annexed diagram:—

		Preliminary plan 261.		Extent, A. R. P.	
Lot.	Name of Land.				
55 o 2 ..	Gallindawala-atmaga (reservation for tank)	1	0 13
55v ..	Welihena (reservation for tank)	0	1 4
132 ..	Gallinda-arewewa (tank and bund)	4	1 36
				5	3 13

and bounded as follows: on the north by T. P. 274,295; on the east by Gallinda-arekumbura claimed by Gangodage Don Dines and others, T. P. 317,710; on the south by T. Ps. 315,505, 315,504, 225,081, Weeragahahenyaya claimed by the Crown; on the west by Weeragahahenyaya claimed by the Crown.



Surveyor-General's Office,
Colombo, February 10, 1919.

Scale of 8 Chains to an Inch.

C. R. LUNDIE,
for Surveyor-General.

June 16, 1919.

J. M. DAVIES,
Special Officer.

Hambantota S. O. No. 1,581.**Order under Section 4, Sub-section (1), of "The Waste Lands Ordinances of 1897, 1899, 1900, and 1903," declaring Lands to be Crown Property.**

In the matter of the lands commonly called or known as Godawanawatta and Bogahahena, situate in the village of Bedigama, in the West Giruwa pattu of the Hambantota District, in the Southern Province, and of "The Waste Lands Ordinances of 1897, 1899, 1900, and 1903."

WHEREAS in pursuance of section 1 of the said Ordinances it was duly notified on the 12th day of October, 1917, that if no claim to the lands commonly called or known as Godawanawatta and Bogahahena, situate in the village of Bedigama, in the West Giruwa pattu of the Hambantota District, in the Southern Province, containing in extent 2 acres and 30 perches, and shown as lots 15 and 19 in preliminary plan 261 and in the annexed diagram, was made to Thomas Graham Willett, Special Officer appointed under section 28 of the said Ordinances, within the period of three months from the date specified in such notice, such lands would be declared the property of the Crown, and dealt with on account of the Crown (*vide* Notice No. 6,605):

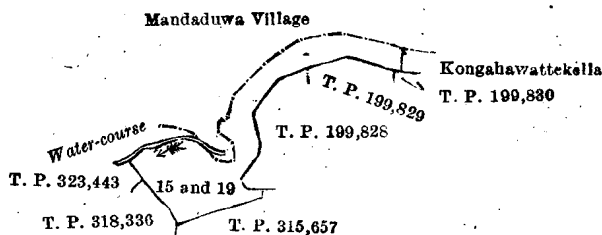
And whereas (1) Vidane Patiranaage Don Appu, Vel-Vidane, made claim thereto, and whereas the said claimant by an agreement in writing dated the 29th day of April, 1918, in consideration of being declared the purchaser of lot 15A of the notice and of the block survey preliminary plan 261, for a sum of Rs. 10, withdrew claim to the above-mentioned lots 15 and 19; and whereas (2) Jayasinge Charlis and (3) Vidana Patiranaage Don Nikulas made claim to the said lots 19, and whereas they have withdrawn their claims thereto, I, John Murray Davies, Special Officer appointed under section 28 of the said Ordinances, under and by virtue of the powers vested in me in that behalf by section 4 of the said Ordinances, do hereby on this 16th day of June, 1919, order and declare, under section 4, sub-section (1), of the said Ordinances, that the said lands, as more fully described herein below, are the property of the Crown.

Description of the Lands referred to.

The following lots situated in the village of Bedigama, in the West Giruwa pattu of the Hambantota District, in the Southern Province, as described in the annexed diagram:—

		Preliminary plan 261.		Extent, A. R. P.		
Lot.	Name of Land.					
15	Godawanawatta	1	0	10
19	Bogahahena	1	0	20
				2 0 30		

and bounded as follows: on the north by a water-course, the village limit of Mandaduwa; on the east by Kongahawattakella sold to Vidana Patiranaage Don Appu, Vel-Vidane, under the Waste Lands Ordinances; on the south by T. Ps. 199,830, 199,829, and 199,828, T. P. 315,657; on the west by T. Ps. 318,336, 323,443, a water-course.



Surveyor-General's Office,
Colombo, February 10, 1919.

Scale of 8 Chains to an Inch.

C. R. LUNDIE,
for Surveyor-General.

June 16, 1919. J. M. DAVIES,
Special Officer.

Hambantota S. O. No. 1,582.**Order under Section 4, Sub-section (1), of "The Waste Lands Ordinances of 1897, 1899, 1900, and 1903," admitting Land to be Private Property.**

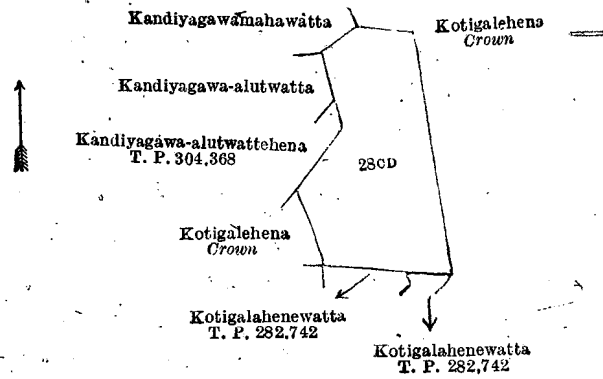
In the matter of the land commonly called or known as Kotigalehena, situate in the village of Gonadeniya, in the West Giruwa pattu of the Hambantota District, in the Southern Province, and of "The Waste Lands Ordinances of 1897, 1899, 1900, and 1903."

WHEREAS in pursuance of section 1 of the said Ordinances it was duly notified on the 9th day of February, 1912, that if no claim to the land commonly called or known as Kotigalehena, situate in the village of Gonadeniya, in the West Giruwa pattu of the Hambantota District, in the Southern Province, containing in extent 4 acres 2 roods and 4 perches, and shown as lot 28CD in preliminary plan 372 and in the annexed diagram, was made to Charles Valentine Brayne, Special Officer appointed under section 28 of the said Ordinances, within the period of three months from the date specified in such notice, such land would be declared the property of the Crown, and dealt with on account of the Crown (*vide* Notice No. 4,351):

And whereas Talawe Indajoti Terunnanse of Talawa pansala made claim thereto, and Charles Valentine Brayne, the aforesaid Special Officer, made due inquiry into such claim, I, Arnold Langdon Crossman, Special Officer appointed under section 28 of the said Ordinances, with the consent of His Excellency the Governor, do hereby admit the claim of the said claimant to the said land, as more fully described herein below, under section 4, sub-section (1), of the said Ordinances.

Description of the Land referred to.

The land commonly called or known as Kotigalehena, situated in the village of Gonadeniya, in the West Giruwa pattu of the Hambantota District, in the Southern Province, containing in extent 4 acres 2 roods and 4 perches, and shown as lot 28CD in preliminary plan 372 and in the annexed diagram; and bounded as follows: on the north by Kandiyagawamahawatta claimed by Don Davith Rajapaksa and others, Kotigalehena decreed Crown in reference case No. 49; on the east by Kotigalehena decreed Crown in reference case No. 49; on the south by Kotigalehenewatta sold by the Crown (T. P. 282,742); on the west by Kotigalehena decreed Crown in reference case No. 49, Kandiyagawa-alutwattehena sold by the Crown (T. P. 304,368), Kandiyagawa-alutwatta (private).



Surveyor-General's Office,
Colombo, April 7, 1919.

Scale of 8 Chains to an Inch.

C. R. LUNDIE,
for Surveyor-General.

A. L. CROSSMAN,
Special Officer.

June 9, 1919.

Hambantota S. O. No. 1,583.

Order under Section 4, Sub-section (1), of "The Waste Lands Ordinances of 1897, 1899, 1900, and 1903," admitting Land to be Private Property.

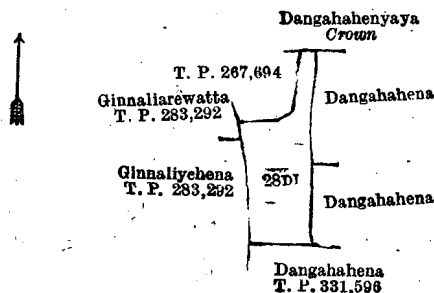
In the matter of the land commonly called or known as Dangahahena, situate in the village of Gonadeniya, in the West Giruwa pattu of the Hambantota District, in the Southern Province, and of "The Waste Lands Ordinances of 1897, 1899, 1900, and 1903."

WHEREAS in pursuance of section 1 of the said Ordinances it was duly notified on the 9th day of February, 1912, that if no claim to the land commonly called or known as Dangahahena, situate in the village of Gonadeniya, in the West Giruwa pattu of the Hambantota District, in the Southern Province, containing in extent 1 acre 2 roods and 36 perches, and shown as lot 28D 1 in preliminary plan 372 and in the annexed diagram, was made to Charles Valentine Brayne, Special Officer appointed under section 28 of the said Ordinances, within the period of three months from the date specified in such notice, such land would be declared the property of the Crown, and dealt with on account of the Crown (*vide* Notice No. 4,351):

And whereas Manamperige Aberan Appu of Gonadeniya made claim thereto, and Charles Valentine Brayne, the aforesaid Special Officer, made due inquiry into such claim, I, Arnold Langdon Crossman, Special Officer appointed under section 28 of the said Ordinances, with the consent of His Excellency the Governor, do hereby admit the claim of the said claimant to the said land, as more fully described herein below, under section 4, sub-section (1), of the said Ordinances.

Description of the Land referred to.

The land commonly called or known as Dangahahena, situated in the village of Gonadeniya, in the West Giruwa pattu of the Hambantota District, in the Southern Province, containing in extent 1 acre 2 roods and 36 perches, shown as lot 28D 1 in preliminary plan 372 and in the annexed diagram; and bounded as follows: on the north by T. P. 267,694; Dangahahenyaya decreed Crown in reference case No. 497; on the east by Dangahahena to be declared the property of Manamperige Babunappu under the Waste Lands Ordinances, Dangahahena to be declared the property of Manamperige Don Deonis and others under the Waste Lands Ordinances; on the south by Dangahahena sold by the Crown (T. P. 331,596); on the west by Ginnaliyehena sold by the Crown (T. P. 283,292), Ginnaliarewatta sold by the Crown (T. P. 283,292).



Surveyor-General's Office,
Colombo, April 7, 1919.

Scale of 8 Chains to an Inch.

C. R. LUNDIE,
for Surveyor-General.

A. L. CROSSMAN,
Special Officer.

June 9, 1919.

Hambantota S. O. No. 1,584.

Order under Section 2 of "The Waste Lands Ordinances of 1897, 1899, 1900, and 1903," declaring Lands to be Crown Property.

In the matter of the lands commonly called or known as Agarahenkella (reservation for road), Nugahenkella (reservation for road), &c., situate in the village of Bedigama, in the West Giruwa pattu of the Hambantota District, in the Southern Province, and of "The Waste Lands Ordinances of 1897, 1899, 1900, and 1903."

THE notice required by section 1 of "The Waste Lands Ordinances of 1897, 1899, 1900, and 1903," having been duly published in manner prescribed by that section in respect of the above-named lands (*vide* Notice No. 6,605), and no claim having been made to the said lands or to any interest therein within the period of three months from the date specified in the said notice, I, John Murray Davies, Special Officer appointed under section 28 of the said Ordinances, under and by virtue of the powers vested in me in that behalf by section 2 of the said Ordinances, do hereby on this 13th day of June, 1919, order and declare that the said lands, as more fully described herein below, situate in the village of Bedigama, in the West Giruwa pattu of the Hambantota District, in the Southern Province, and shown as lots 6A, 11BE, 11BF, 105A, 32, 32A, 32B, 33, 35E, 35, 37, 55P, 55Q, 55K, 213, 55M, 55ML, 55LLB, 55LLC, 159, 55T1A, 55Z, 78A, 88B, 89, 92A, 92C, 96, 99A,

139, 141, 160, 162½, 163, 166, 168, 171, 183, 195, 207, 224A1, 224A4, 225A, 233, 235B, 235E, 235G, 278 I, 238A, 239A, 240A, 241A, 241B, 289, 260, 270, 278G, 279A, 279C, 279E, 279F, 283, 283A, 283E, 283G, 286B, 286C, 287A, 299, and 314 in preliminary plan 261 and in the annexed diagrams, and containing in extent 122 acres 1 rood and 32 perches, are the property of the Crown.

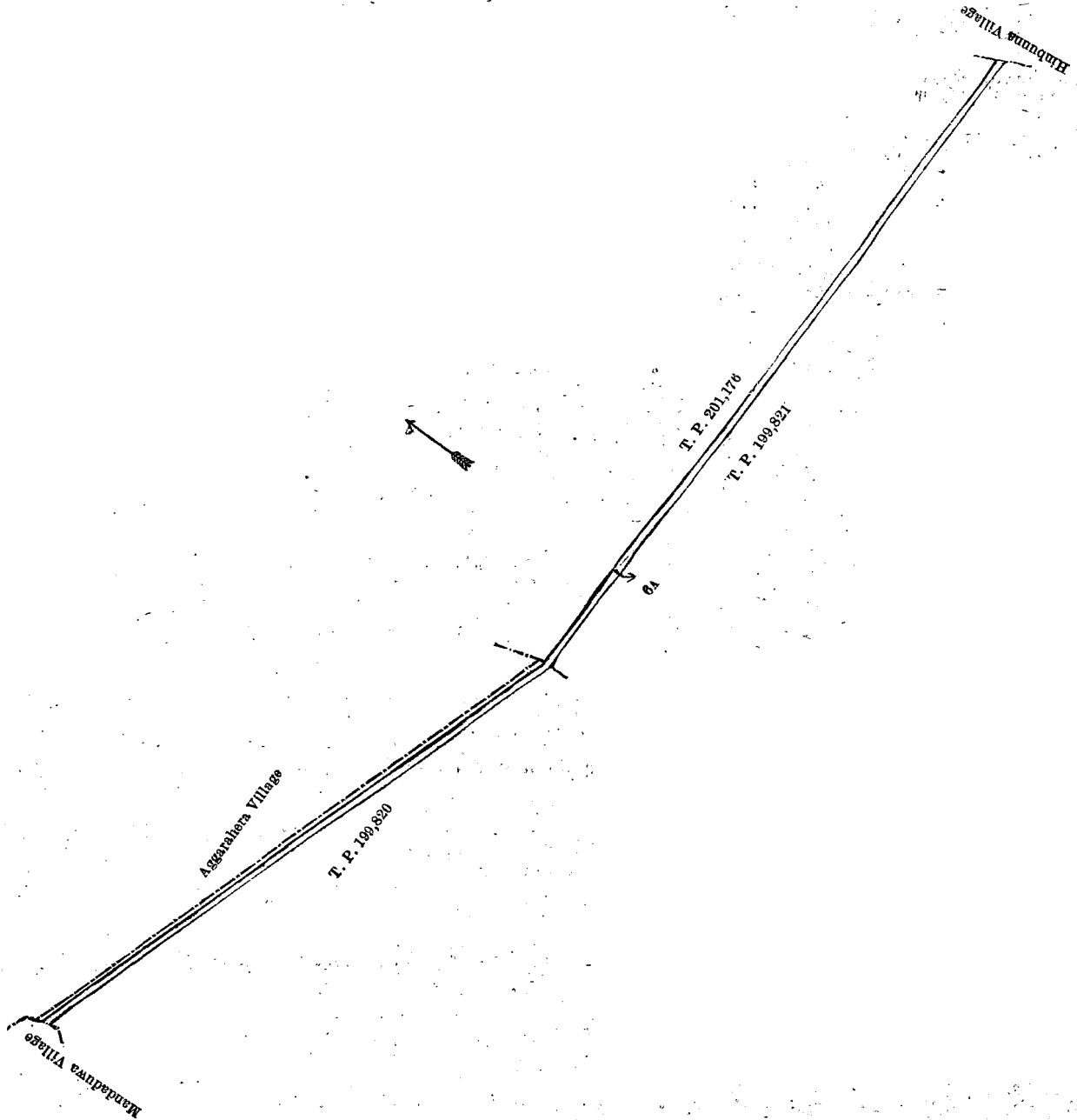
Description of the Lands referred to.

The following lots situated in the village of Bedigama, in the West Giruwa pattu of the Hambantota District, in the Southern Province, as described in the annexed diagrams :—

I.—Preliminary plan 261.

Lot.	Name of Land.	Extent, A. R. P.
6A	Agarahenekella (reservation for road)	2 0 0

and bounded as follows : on the north by the village limit of Aggarahera, T. P. 201,176 ; on the east by the village limit of Hinbunna ; on the south by T. P. 199,821, T. P. 199,820 ; on the west by the village limit of Mandaduwa.



Surveyor-General's Office.
Colombo, February 10, 1919.

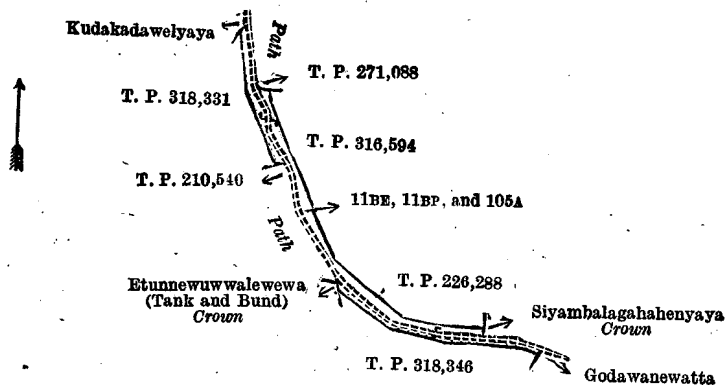
Scale of 8 Chains to an Inch.

C. R. LUNDIE,
for Surveyor-General.

II.—Preliminary plan 261.

Lot.	Name of Land.	Extent, A. R. P.
11BE	Nugahenakella (reservation for road)	0 0 25
11BP	Daminigahawattahena (reservation for road)	0 1 36
105A	Kotujulehenekella	0 0 23
		0 3 4

and bounded as follows : on the north by Kudakadawelyaya claimed by Asala Marikkar and others, a path, T. P. 271,088, T. P. 316,594, T. P. 226,288 ; on the east by Siyambalagahakenyaya claimed by the Crown, a path, Godawanewatta claimed by D. N. Dahanayaka ; on the south by T. P. 318,346 ; on the west by Etunnewuwalewewa (tank and bund) to be declared the property of the Crown under the Waste Lands Ordinances, a path, T. P. 210,540, and T. P. 318,331.



Surveyor-General's Office,
Colombo, February 10, 1919.

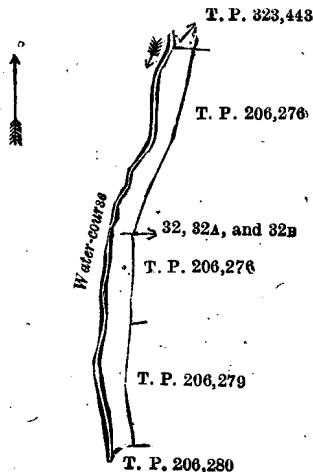
Scale of 8 Chains to an Inch.

C. R. LUNDIE,
for Surveyor-General.

III.—Preliminary plan 261.

Lot.	Name of Land.	Extent, A. R. P.
32	Godakadurugahawattekella	0 2 20
32A	Do. ...	0 2 5
32B	Do. ...	0 2 11
		1 2 36

and bounded as follows : on the north by T. P. 323,443 ; on the east by T. P. 206,276, T. P. 206,279 ; on the south by T. P. 206,280 ; on the west by a water-course.



Surveyor-General's Office,
Colombo, February 10, 1919.

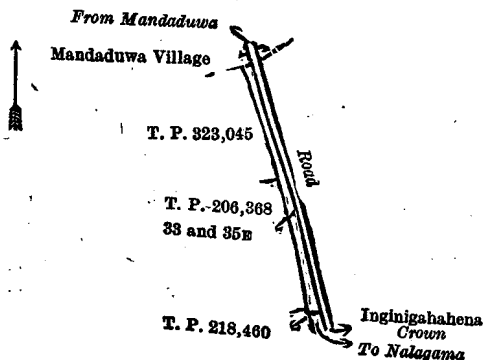
Scale of 8 Chains to an Inch.

C. R. LUNDIE,
for Surveyor-General.

IV.—Preliminary plan 261.

Lot.	Name of Land.	Extent, A. R. P.
33	Inginigahahena (reservation for minor road)	0 1 1
35E	Tiruwanaalpohena (reservation for minor road)	0 0 28
		0 1 29

and bounded as follows : on the north by the village limit of Mandaduwa ; on the east by the road from Mandaduwa to Nalagama ; on the south by Inginigahahena leased from the Crown ; on the west by T. P. 218,460, T. P. 206,368, T. P. 323,045.



Surveyor-General's Office,
Colombo, February 10, 1919.

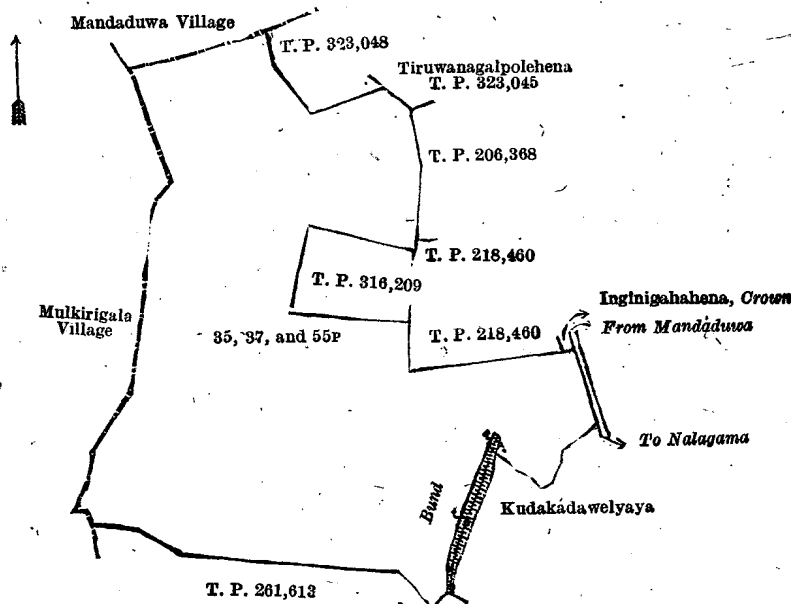
Scale of 8 Chains to an Inch.

C. R. LUNDIE,
for Surveyor-General.

V.—Preliminary plan 261.

Lot.	Name of Land.	Extent, A. R. P.
35	Inginigahahena ..	17 2 39
37	Kudakadawalawewa (tank and bund) ..	8 1 13
55P	Kudakadawalawewa-addarakella (reservation for tank) ..	0 3 2
		26 3 14

and bounded as follows: on the north by the village limit of Mandaduwa, T. P. 323,048, Tiruwanagalpolehena, (T. P. 323,045) sold by Crown; on the east by T. P. 206,368, T. P. 218,460, T. P. 316,209, T. P. 218,460, Inginigahahena leased from the Crown, the road from Mandaduwa to Nalagama, Kudakadawelyaya claimed by Asal Marikar and others; on the south by T. P. 261,613; on the west by the village limit of Mulkirigala.



Surveyor-General's Office,
Colombo, February 10, 1919.

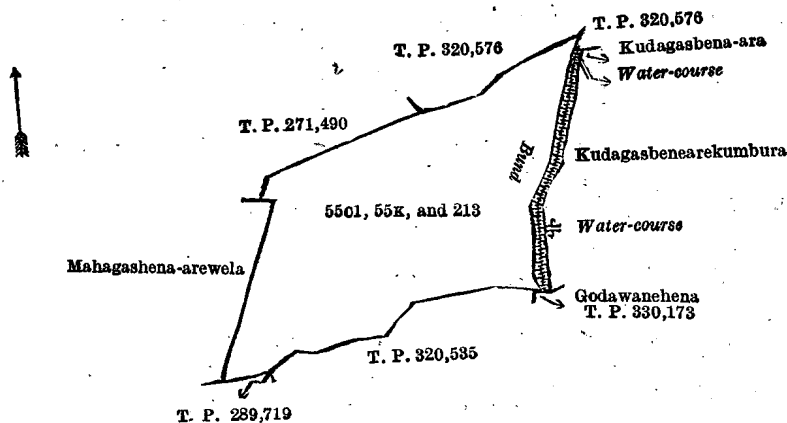
Scale of 8 Chains to an Inch.

C. R. LUNDIE,
for Surveyor-General.

VI.—Preliminary plan 261.

Lot.	Name of Land.	Extent, A. R. P.
55cl	Gurukodellayayekomehena (reservation for tank) ..	0 1 21
55K	Kudagasbena-aregodawanehena (reservation for tank) ..	0 1 16
213	Kudagasbena-arewewa (tank and bund) ..	10 1 10
		11 0 7

and bounded as follows: on the north by T. P. 271,490, T. P. 320,576; on the east by T. P. 320,576, Kudagasbena-ara (private), a water-course, Kudagasbenearekumbura (private), water-course, Kudagasbenearekumbura (private); on the south by Godawanehena (T. P. 330,173) sold by the Crown, T. P. 320,535, T. P. 289,719; on the west by Mahagasbena-arewela claimed by Amaratunga Vidana Patiranga Don Davith and others, T. P. 271,490.



Surveyor-General's Office,
Colombo, February 10, 1919.

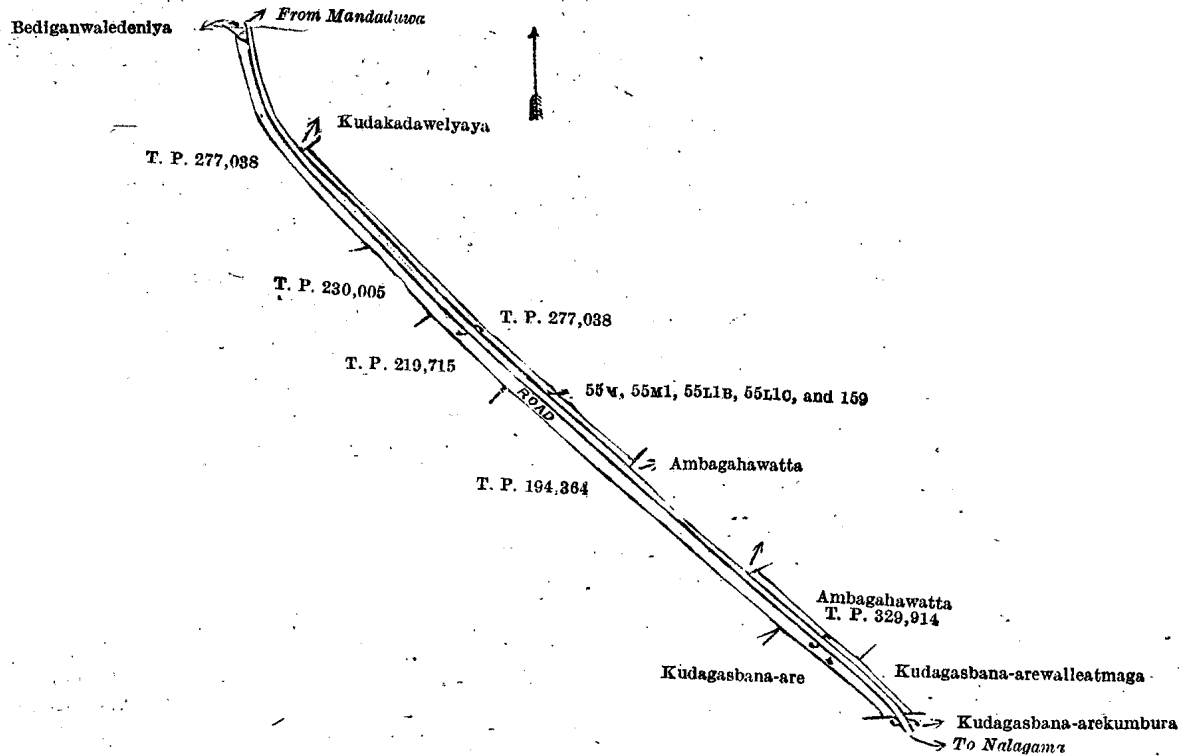
Scale of 8 Chains to an Inch.

C. R. LUNDIE,
for Surveyor-General.

VII.—Preliminary plan 261.

Lot.	Name of Land.	Extent, A. R. P.	Lot.	Name of Land.	Extent, A. R. P.
55M	Kudagasbana-arawela-atmaga (reservation for road)	0 0 38	55L1C	Galahena (reservation for road)	0 0 15
55M1	Gurugodellayayekomehena	0 3 30	159	Hinguruwalehena	1 1 7
55L1B	Ambagahawatta (reservation for road)	0 0 33			2 3 3

and bounded as follows : on the north by Bediganwaledeniya claimed by Kodippilikankanange Dóna Cecilia and others, the road from Mandaduwa to Nalagama, Kudakadawelyaya claimed by Asala Marikkar and others ; on the east by T. P. 277,038, Ambagahawatta claimed by Derimmegamage Lewis Hamy, the road from Mandaduwa to Nalagama, Ambagahawatta claimed by Derimmegamage Lewis Hamy, Ambagahawatta (T. P. 329,914) sold by the Crown, Kudagasbana-arewalleatmaga (private) ; on the south by Kudagasbana-arekumbura (private), Kudagasbana-are (private) ; on the west by T. P. 194,364, T. P. 219,715, T. P. 230,005, T. P. 277,038.



Surveyor-General's Office,
Colombo, February 10, 1919.

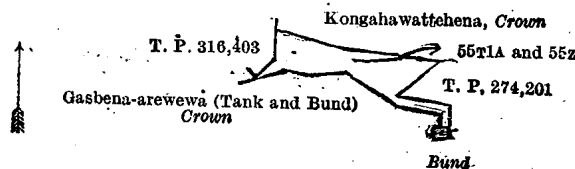
Scale of 8 Chains to an Inch.

C. R. LUNDIE,
for Surveyor-General.

VIII.—Preliminary plan 261.

Lot.	Name of Land.	Extent, A. R. P.
55T1A	Godwanahena	0 3 20
55Z	Do. (reservation for tank)	0 0 21
		1 0 1

and bounded as follows : on the north by Kongahawattahena belonging to the Crown ; on the east by T. P. 274,201 ; on the south by a bund, Gasbena-arewewa (tank and bund) claimed by the Crown ; on the west by T. P. 316,403.




Surveyor-General's Office,
Colombo, February 10, 1919.

Scale of 8 Chains to an Inch.

C. R. LUNDIE,
for Surveyor-General.

Lot.	Name of Land.	Extent, A. R. P.
78A	Ketakelagahahena	0 0 7

and bounded as follows : on the north by T. P. 320,187 ; on the east by T. P. 173,180 ; on the south and west by T. P. 320,187.



Surveyor-General's Office,
Colombo, February 10, 1919.


Scale of 8 Chains to an Inch.

C. R. LUNDIE,
for Surveyor-General.

X.—Preliminary plan 261.

Lot.	Name of Land.	Extent, A. R. P.
88B	Gongalamailahena	0 0 8

and bounded as follows : on the north by T. P. 231,149 ; on the east by Thirawatakomehenekella sold by the Crown, T. P. 323,265, a footpath ; on the south by T. P. 323,265 ; on the west by T. P. 206,385.



Surveyor-General's Office,
Colombo, February 10, 1919.

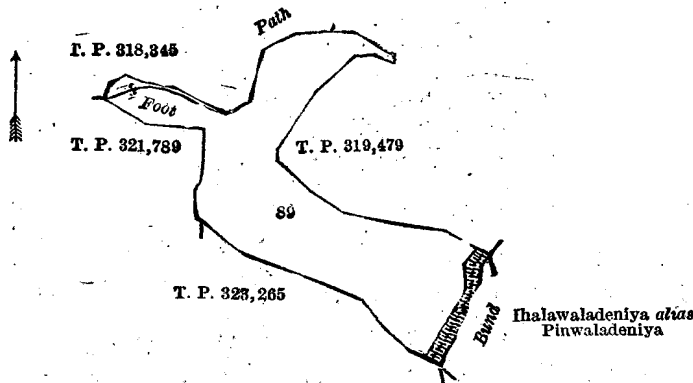
Scale of 8 Chains to an Inch.

C. R. LUNDIE,
for Surveyor-General.

XI.—Preliminary plan 261.

Lot.	Name of Land.	Extent, A. R. P.
89	Ihalawewa (tank and bund)	7 17

and bounded as follows : on the north by T. P. 318,345, a footpath, T. P. 319,479 ; on the east by T. P. 319,479, Ihalawaladeniya *alias* Pinwaladeniya claimed by the Kahagal Vihare and others ; on the south by T. P. 323,265 ; on the west by T. Ps. 321,789 and 318,345



Surveyor-General's Office,
Colombo, February 10, 1919.

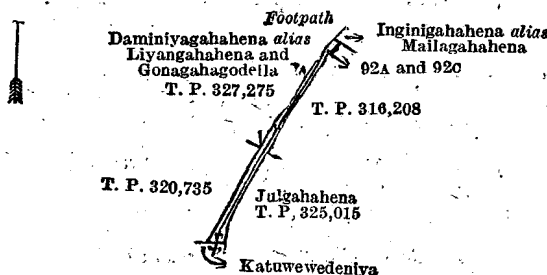
Scale of 8 Chains to an Inch.

C. R. LUNDIE,
for Surveyor-General.

XII.—Preliminary plan 261.

Lot.	Name of Land.	Extent, A. R. P.
92A	Mailagahahenekella (reservation for footpath)	0 0 8
92c	Julgahahenekella (do. do.)	0 0 15
		0 0 23

and bounded as follows : on the north by a footpath, Inginigahahena *alias* Mailagahahena claimed by Kananka Hewage Mendis de Silva and others ; on the east by T. P. 316,208, Julgahahena (T. P. 325,015) sold by the Crown ; on the south by Katuwewedeniya claimed by S. Don Davith ; on the west by T. P. 320,735, Daminiyagahahena *alias* Liangahahena and Gonagahagodella sold by the Crown (T. P. 327,275).



Surveyor-General's Office,
Colombo, February 10, 1919.

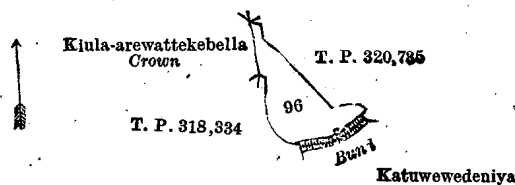
Scale of 8 Chains to an Inch.

C. R. LUNDIE,
for Surveyor-General.

XIII.—Preliminary plan 261.

Lot.	Name of Land.	Extent, A. R. P.
96	Katuwewa (tank and bund)	1 0 0

and bounded as follows : on the north and east by T. P. 320,735 ; on the south by Katuwewedeniya claimed by S. Don Davith ; on the west by T. P. 318,334, Kiula-arewattakebella belonging to the Crown.



Surveyor-General's Office,
Colombo, February 10, 1919.

Scale of 8 Chains to an Inch.

C. R. LUNDIE,
for Surveyor-General.

XIV.—Preliminary plan 261.

Lot.	Name of Land.	Extent, A. R. P.
99A	Galpalawattekella (reservation for road)	0 0 16

and bounded as follows : on the north by Galpalawatta belonging to the Crown ; on the east by Ketangahahena belonging to the Crown ; on the south by a road ; on the west by T. P. 318,496.



Surveyor-General's Office,
Colombo, February 10, 1919.

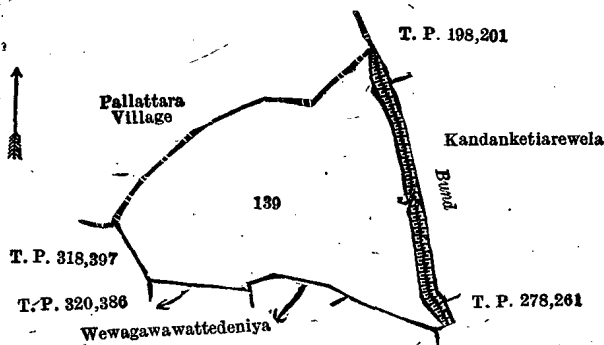
Scale of 8 Chains to an Inch.

C. R. LUNDIE,
for Surveyor-General.

XV.—Preliminary plan 261.

Lot.	Name of Land.	Extent, A. R. P.
139	Kandanketiarewewa (tank and bund)	9 0 18

and bounded as follows : on the north by the village limit of Pallattara ; on the east by T. P. 198,201, Kandanketiarewela claimed by Gangodage Don Dines and others, T. P. 278,261 ; on the south by T. P. 278,261, Wewagawawatta (private), Wewagawawattedeniya (private), T. P. 320,386 ; on the west by T. P. 318,397, the village limit of Pallattara.



Surveyor-General's Office,
Colombo, February 10, 1919.

Scale of 8 Chains to an Inch.

C. R. LUNDIE,
for Surveyor-General.

XVI.—Preliminary plan 261.

Lot.	Name of Land.	Extent, A. R. P.
141	Daminiyagahawala (tank and bund)	0 1 3

and bounded as follows : on the north by the village limit of Pallattara ; on the east by T. P. 318,397 ; on the south by Ketakelagahawatta belonging to the Crown, Godellehena belonging to the Crown ; on the west by a footpath (the village limit of Pallattara).



Surveyor-General's Office,
Colombo, February 10, 1919.

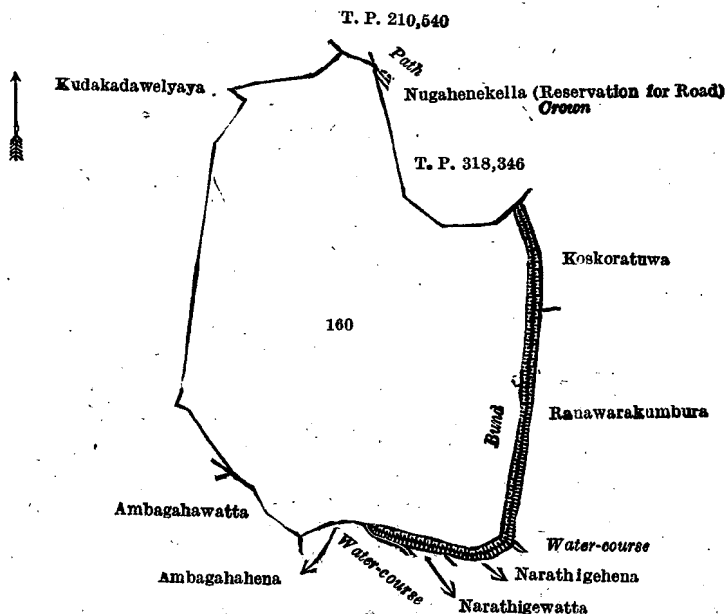
Scale of 8 Chains to an Inch.

C. R. LUNDIE,
for Surveyor-General.

XVII.—Preliminary plan 261.

Lot.	Name of Land.	Extent, A. R. P.
160	Etunneuwawalewewa (tank and bund)	23 2 9

and bounded as follows : on the north by Kudakadawelyaya claimed by Asala Marikkar and others, T. P. 210,540, a path, Nugahenekella (reservation for road) to be declared the property of the Crown under the Waste Lands Ordinances, T. P. 318,346 ; on the east by Koskoratuwa (private), Ranawarakumbura claimed by S. Don Davith de Silva and others, a water-course ; on the south by Narathigehena claimed by D. Abaranhamy, Narathigewatta claimed by D. Abaranhamy, a water-course, Ambagahahena claimed by Punchedewage Nonis de Silva, Ambagahahawatta claimed by Derimmagamage Lewishamy ; on the west by Kudakadawelyaya claimed by Asala Marikkar and others.



Surveyor-General's Office,
Colombo, February 10, 1919.

Scale of 8 Chains to an Inch.

C. R. LUNDIE,
for Surveyor-General.

XVIII.—Preliminary plan 261.

Lot.	Name of Land.
162½	Ketangahawattekella

Extent, A. R. P.
0 0 17

and bounded as follows : on the north by Ketangahawatuwaya claimed by S. Don Davith and others, Katuwewedeniya claimed by S. Don Davith ; on the east, south, and west by Ketangahawatuwaya claimed by S. Don Davith and others.



Surveyor-General's Office,
Colombo, February 10, 1919.

Scale of 8 Chains to an Inch.

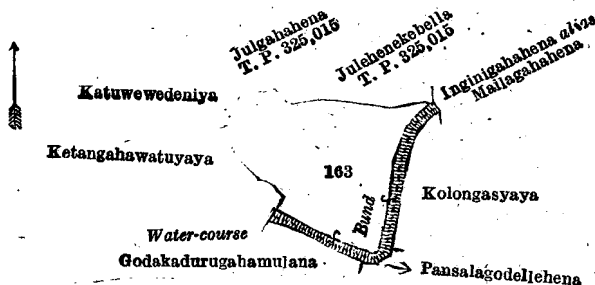
C. R. LUNDIE,
for Surveyor-General.

XIX.—Preliminary plan 261.

Lot.	Name of Land.
163	Singachchigewewa (tank and bund)

Extent, A. R. P.
3 3 34

and bounded as follows : on the north by Julgahahena sold by the Crown (T. P. 325,015), Julehenekella sold by the Crown (T. P. 325,015), Inginigahahena *alias* Mailagahahena claimed by Kananka Hewage Mendis de Silva and others ; on the east by Kolongasyaya claimed by Don Davith Tirimadana and others, Pansalagodellehena claimed by Don Davith Tirimadana and others ; on the south by Pansalagodellehena claimed by Don Davith Tirimadana and others, Godakadurugahamulana claimed by Don Davith de Silva and others, a water-course ; on the west by Ketangahawatuwaya claimed by Don Davith de Silva and others, Katuwewedeniya claimed by S. Don Davith.



Surveyor-General's Office,
Colombo, February 10, 1919.

Scale of 8 Chains to an Inch.

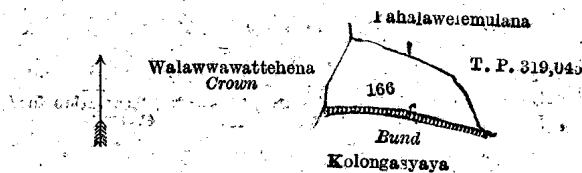
C. R. LUNDIE,
for Surveyor-General.

XX.—Preliminary plan 261.

Lot.	Name of Land.
166	Magamamahatmayagewewa (tank and bund)

Extent, A. R. P.
1 1 26

and bounded as follows : on the north by Pahalawelemulana claimed by Don Davith Wijesingha Bandaranayaka, T. P. 319,045 ; on the east by T. P. 319,045 ; on the south by Kolongasyaya claimed by Don Davith Tirimadana and others ; on the west by Walawwawattehena belonging to the Crown.



Surveyor-General's Office,
Colombo, February 10, 1919.

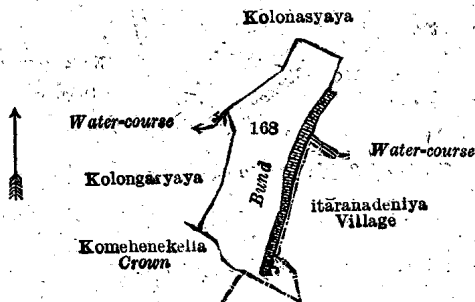
Scale of 8 Chains to an Inch.

C. R. LUNDIE,
for Surveyor-General.

XXI.—Preliminary plan 261.

Lot.	Name of Land.	Extent, A. B. P.
168	Kulasingewewa (tank and bund)	2 2 35

and bounded as follows : on the north by Kolongsayaya claimed by Don Davith Tirimadana and others ; on the east by Kolongsayaya claimed by Don Davith Tirimadana and others, a water-course, the village limit of Vitaranadeniya ; on the south by the village limit of Vitaranadeniya, Komehenekella belonging to the Crown ; on the west by Kolongsayaya claimed by Don Davith Tirimadana and others, a water-course, Kolongsayaya claimed by Don Davith Tirimadana and others.



Surveyor-General's Office,
Colombo, February 10, 1919.

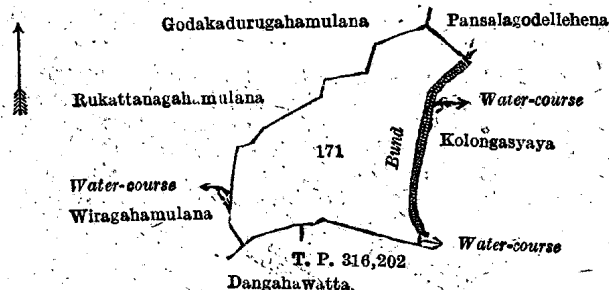
Scale of 8 Chains to an Inch.

C. R. LUNDIE,
for Surveyor-General.

XXII.—Preliminary plan 261.

Lot.	Name of Land.	Extent, A. B. P.
171	Karandagahawewa alias Nugagahawewa (tank and bund)	4 3 31

and bounded as follows : on the north by Rukattanagahamulana claimed by S. K. Don Davith de Silva and others, Godakadurugahamulana claimed by S. K. Don Davith de Silva and others, Pansalagodellehena claimed by Don Davith Tirimadana and others ; on the east by Kolongsayaya claimed by Don Davith Tirimadana and others, a water-course, Kolongsayaya claimed by Don Davith Tirimadana and others, a water-course ; on the south by T. P. 316,202, Dangahawatta claimed by S. K. Don Andris and others ; on the west by Wiragahamulana claimed by Don Davith Tirimadana, a water-course, Wiragahamulana claimed by Don Davith Tirimadana, Rukattanagahamulana claimed by S. K. Don Davith de Silva and others.



Surveyor-General's Office,
Colombo, February 10, 1919.

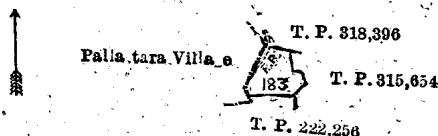
Scale of 8 Chains to an Inch.

C. R. LUNDIE,
for Surveyor-General.

XXIII.—Preliminary plan 261.

Lot.	Name of Land.	Extent, A. B. P.
183	Palugahawewa (tank)	0 1 14

and bounded as follows : on the north by T. P. 318,396 ; on the east by T. P. 315,654 ; on the south by T. P. 222,256 ; on the west by the village limit of Pallattara, a footpath (the village limit of Pallattara).



Surveyor-General's Office,
Colombo, February 10, 1919.

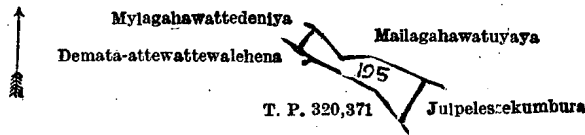
Scale of 8 Chains to an Inch.

C. R. LUNDIE,
for Surveyor-General.

XXIV.—Preliminary plan 261.

Lot.	Name of Land.	Extent, A. R. P.
195	Demata-attewalahenadeniya	0 2 19

and bounded as follows : on the north by Mailagahawatuayaya claimed by Senerat Arachchige Andirishamy and others ; on the east by Julpelessekumbura claimed by Warakagodagama Babahami and others ; on the south by T. P. 320,371, Demata-attewattewalehena claimed by Senerat Arachchige Lewishamy ; on the west by Mylagahawattedeniya claimed by Senerat Arachchige Andirishamy.



Surveyor-General's Office,
Colombo, February 10, 1919.

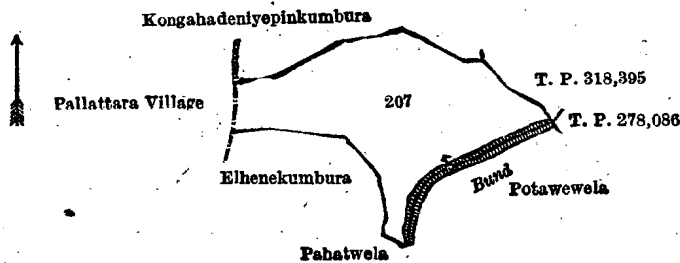
Scale of 8 Chains to an Inch.

C. R. LUNDIE,
for Surveyor-General.

XXV.—Preliminary plan 261.

Lot.	Name of Land.	Extent, A. R. P.
207	Potawewewa (tank and bund)	5 0 38

and bounded as follows : on the north by Kongahadeniyepinkumbura claimed by Kulasinghe Don Davith and others, T. Ps. 318,395, 278,086 ; on the east by Potawewela claimed by Senerat Arachchige Don Carolis and others ; on the south by Pahatwela claimed by Kodippili Hetti Arachchige Don Andiris and others, Elhenekumbura claimed by Don Nikulas Dissanayaka and others ; on the west by the village limit of Pallattara.



Surveyor-General's Office,
Colombo, February 10, 1919.

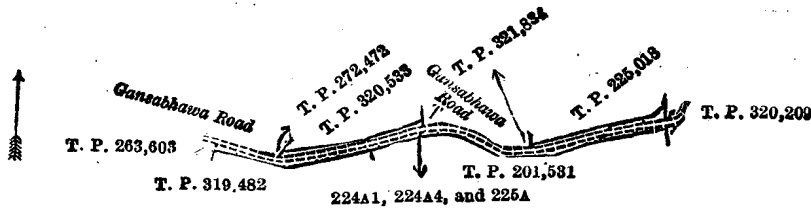
Scale of 8 Chains to an Inch.

C. R. LUNDIE,
for Surveyor-General.

XXVI.—Preliminary plan 261.

Lot.	Name of Land.	Extent, A. R. P.
224A1	Dangahawattekella (reservation for road)	0 0 16
224A4	Mailahenekebella (do.)	0 0 16
225A	Mailagahahena (do.)	0 1 20
		0 2 12

and bounded as follows : on the north by the Gansabhawa road, T. Ps. 272,472, 320,533, 321,834, the Gansabhawa road, T. Ps. 321,834 and 225,018 ; on the east by T. P. 320,209 ; on the south by T. Ps. 201,531 and 319,482 ; on the west by T. P. 263,603.



Surveyor-General's Office,
Colombo, February 10, 1919.

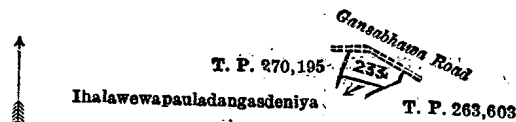
Scale of 8 Chains to an Inch.

C. R. LUNDIE,
for Surveyor-General.

XXVII.—Preliminary plan 261.

Lot.	Name of Land.	Extent, A. R. P.
233	Pahalawewapoladeniyewewa (tank)	0 1 0

and bounded as follows : on the north by the Gansabhawa road ; on the east by T. P. 263,603 ; on the south by Ihalawewapauladangasdeniya claimed by S. J. Don Mathes and others ; on the west by T. P. 270,195.



Surveyor-General's Office,
Colombo, February 10, 1919.

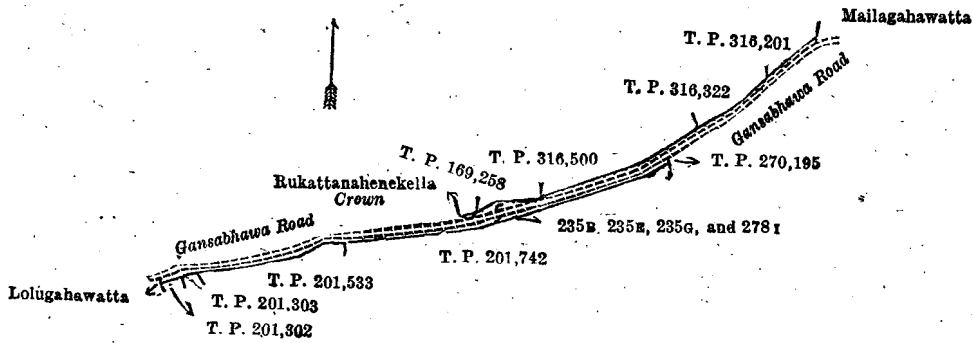
Scale of 8 Chains to an Inch.

C. R. LUNDIE,
for Surveyor-General.

XXVIII.—Preliminary plan 261.

Lot.	Name of Land.	Extent, A. R. P.	Lot.	Name of Land.	Extent, A. R. P.
235B	Ketangahahena <i>alias</i> Mailahenekella (reservation for road)	0 0 5	235G	Kosgahakoratuwekella (reservation for road)	0 0 19
235E	Ketangahahena <i>alias</i> Mailahena (reservation for road)	0 0 9	278I	Ratmalwalewattakella	0 1 27
			0 2 20		

and bounded as follows : on the north by the Gansabhawa road, Rukattanahenekella declared to be the property of the Crown under the Waste Lands Ordinances, T. Ps. 169,258, 316,500, 316,322, and 316,201 ; on the east by Mailagahawatta claimed by Senerat Kurugamage Don Davith de Silva, the Gansabhawa road, T. P. 270,195 ; on the south by T. Ps. 201,742, 201,533, 201,303, and 201,302 ; on the west by Lolugahawatta leased from the Crown.



Surveyor-General's Office,
Colombo, February 10, 1919.

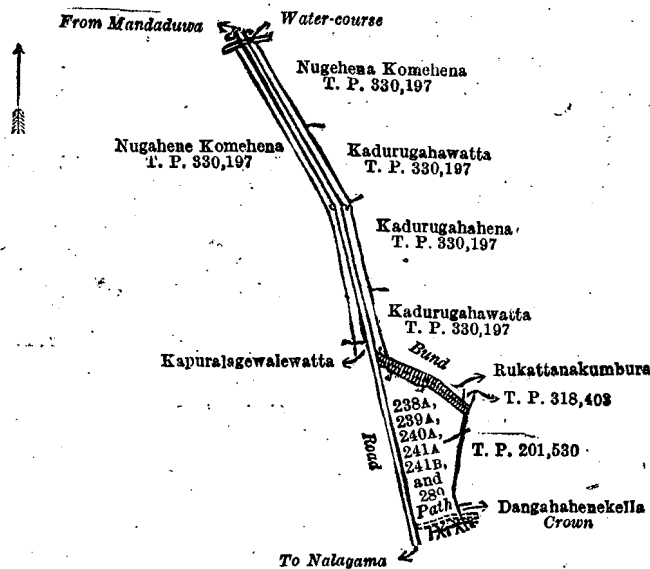
Scale of 8 Chains to an Inch.

C. R. LUNDIE,
for Surveyor-General.

XXIX.—Preliminary plan. 261.

Lot.	Name of Land.	Extent, A. R. P.	Lot.	Name of Land.	Extent, A. R. P.
238A	Kadurugahawattakella (reservation for road)	0 0 14	241B	Nugehena Komehena (reservation for road)	0 0 26
239A	Kadurugahahena (do.)	0 0 20	289	Kapuralagewalawewa (tank and bund)	1 2 22
240A	Kadurugahawattakella (do.)	0 0 19	2 2 39		
241A	Nugehena Komehena (do.)	0 2 18			

and bounded as follows : on the north by a water-course, on the east by Nugahena Komehena sold by the Crown (T. P. 330,197), Kadurugahawatta sold by the Crown (T. P. 330,197), Kadurugahahena sold by the Crown (T. P. 330,197), Kadurugahawatta sold by the Crown (T. P. 330,197), a bund, Rukkattanakumbura claimed by D. Orta Ekanayaka and another, T. Ps. 318,403 and 201,530, Dangahahenekella leased from the Crown ; on the south by a path ; on the west by the road from Nalagama to Mandaduwa, Kapuralagewalawatta claimed by Punchihewage Mathes de Silva, Nugahena Komehena sold by the Crown (T. P. 330,197).



Surveyor-General's Office,
Colombo, February 10, 1919.

Scale of 8 Chains to an Inch.

C. R. LUNDIE,
for Surveyor-General.

XXX.—Preliminary plan 261.

and bounded as follows : on the north by T. Ps. 320,761 and 280,325 ; on the east by T. Ps. 280,325, 220,087, and 207,376 ; on the south by T. Ps. 207,376, 220,088 ; on the west by T. P. 320,761.



Surveyor-General's Office,
Colombo, February 10, 1919.

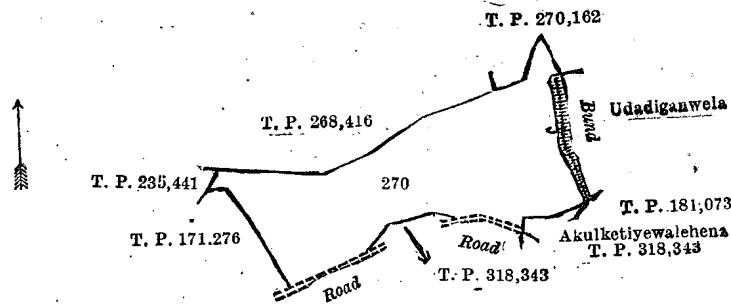
Scale of 8 Chains to an Inch.

C. R. LUNDIE,
for Surveyor-General.

XXXI.—Preliminary plan 261.

Lot.	Name of Land.	Extent, A. B. P.
270	Akulketiyewala (tank and bund)	6 1 29

and bounded as follows : on the north by T. Ps. 268,416 and 270,162 ; on the east by T. P. 270,162, Udadiganwela claimed by Weda Arachchige Don Mathes and others, T. P. 181,073 ; on the south by Akulketiyewalehena sold by the Crown (T. P. 318,343), a road, T. P. 318,343, a road ; on the east by T. Ps. 171,276, and 235,441.



Surveyor-General's Office,
Colombo, February 10, 1919.


Scale of 8 Chains to an Inch.

C. R. LUNDIE,
for Surveyor-General.

XXXII.—Preliminary plan 261.

Lot.	Name of Land.	Extent, A. B. P.
278a	Lolugahawattekella	0 0 33

and bounded as follows : on the north by T. P. 201,302 ; on the east by Ratmalwalawewa claimed by the Crown, Ratmalwalawewa claimed by the Crown and Don John Ferdinando ; on the south by T. P. 230,008 ; on the west by Lolugahawatta leased from the Crown.



Surveyor-General's Office,
Colombo, February 10, 1919.

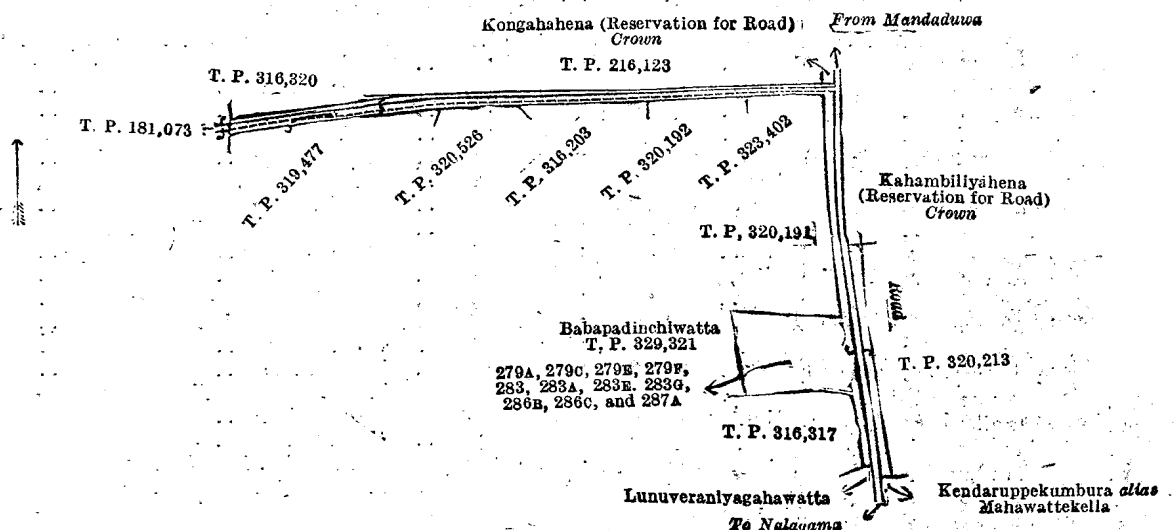
Scale of 8 Chains to an Inch.

C. R. LUNDIE,
for Surveyor-General.

XXXIII.—Preliminary plan 261.

Lot.	Name of Land.	Extent, A. B. P.	Lot.	Name of Land.	Extent, A. B. P.
279A	Karagahawatta (reservation for path)	0 0 19	283E	Godawanewatta <i>alias</i> Dadakirillagahawatta (reservation for road)	0 0 16
279C	Ketakelegahahena (reservation for road)	0 0 7	283G	Dangahawatta (reservation for road)	0 1 19
279E	Do. (do.)	0 0 10	286B	Daminiyagahawatta (do.)	0 0 9
279F	Kongahahena <i>alias</i> Liyanagasarehena (reservation for path)	0 1 11	286C	Do. (do.)	0 1 5
283	Galpottchena	1 1 32	287A	Kalugahakoratuwa (do.)	0 0 17
283A	Do. (reservation for road)	0 0 21			3 0 6

and bounded as follows : on the north by T. Ps. 316,320 and 216,123, Kongahahena (reservation for road) leased from the Crown ; on the east by the road from Mandaduwa to Nalagama, Kahambiliyahena (reservation for road) to be declared the property of the Crown under the Waste Lands Ordinances, T. P. 320,213 ; on the south by Kendaruppekumbura *alias* Mahawattokella claimed by Landewatte Acharige Don James and another, the road from Nalagama to Mandaduwa, Lunuveraniyagahawatta claimed by P. Matheshamy and others, T. P. 316,317, Babapadinchiwatta sold by the Crown (T. P. 329,321), T. Ps. 320,191, 323,402, 320,192, 316,203, 320,526, and 319,477 ; on the west by T. P. 181,073.



Surveyor-General's Office,
Colombo, February 10, 1919.


Scale of 8 Chains to an Inch.

C. R. LUNDIE,
for Surveyor-General.

XXXIV.—Preliminary plan 261.

Lot. Name of Land. Extent, A. B. P.
299 .. Godakadurugahawewa (tank and bund) .. 0 0 29
and bounded as follows : on the north by Ihalapwepauladangadeniya claimed by S. J. Don Mathes and others ; on the east by T. P. 318,401 ; on the south by T. P. 320,184 ; on the west by T. P. 320,214.

Ihalapwepauladangadeniya



Surveyor-General's Office,
Colombo, February 10, 1919.

Scale of 8 Chains to an Inch.

C. R. LUNDIE,
for Surveyor-General.

XXXV.—Preliminary plan 261.

Lot. Name of Land. Extent, A. B. P.
314 .. Alahenarewewa (tank and bund) .. 0 1 15
and bounded as follows : on the north by T. Ps. 267,566 and 320,184 ; on the east by T. P. 320,184, the village limit of Vitaranadeniya ; on the south by Alahenaredeniya claimed by D. Peneris and others ; on the west by T. P. 267,566.



Surveyor-General's Office,
Colombo, February 10, 1919.

Scale of 8 Chains to an Inch.

C. R. LUNDIE,
for Surveyor-General.

J. M. DAVIES,
Special Officer.

June 13, 1919.

Mannar S. O. No. 38.

Order under Section 2 of "The Waste Lands Ordinances of 1897, 1899, 1900, and 1903,"
declaring Lands to be Crown Property.

In the matter of the lands commonly called or known as Fourth Cross street (road), &c., situate in Sinnakadai division of Mannar town of Mannar East, in Mannar island of Mannar District, in the Northern Province, and of "The Waste Lands Ordinances of 1897, 1899, 1900, and 1903."

THE notice required by section 1 of "The Waste Lands Ordinances of 1897, 1899, 1900, and 1903," having been duly published in manner prescribed by that section in respect of the above-named lands (*vide* Notice No. 6,512), and no claim having been made to the said lands or to any interest therein within the period of three months from the date specified in the said notice, I, John Murray Davies, Special Officer appointed under section 28 of the said Ordinances, under and by virtue of the powers vested in me in that behalf by section 2 of the said Ordinances, do hereby on this 13th day of June, 1919, order and declare that the said lands, as more fully described herein below, situate in Sinnakadai division of Mannar town of Mannar East, in Mannar island of Mannar District, in the Northern Province, and shown as lots 1, 5, 6, 10, 16, 19, 21, 26, 40, 41, 49, 57, 58, 63, 63½, 64, 70½, 71, 72½, 72½A, 73, 74, 82, 83, 89, 92, 92A, 93, 100, 101, 107A, 116, 118, 120, 121, 122A, 122½A, 124, 125, 126, 128, 130, 131, 132, 133, 134, 148, 162, 164, 165, 166, 167, 168½, 169½, 171, 172, 174, 175, 176, 177, 178, 179, 180, 181, 182, 183, 184, 185, 188, 190, 191, 192, 193, 196, 197, 198, 199, 205, 206, 117, and 119B in the plan of Sinnakadai division of Mannar town survey and in the annexed diagrams, and containing in extent 41 acres 1 rood and 24·24 perches, are the property of the Crown.

Description of the Lands referred to.

The following lots situated in Sinnakadai division of Mannar town of Mannar East, in Mannar island of Mannar District, in the Northern Province, as described in the annexed diagrams :—

I.—Plan of Sinnakadai division, Mannar town survey.

Lot.	Name of Land.	Extent, A. R. P.	Lot.	Name of Land.	Extent, A. R. P.
1	Fourth Cross street (road)	0 0 27·46	82	Rodduchemanilam (road reservation)	0 0 7·37
5	Rodduhilam (road reservation)	0 0 2·87	83	Lane	0 0 5·90
6	Lane	0 0 22·26	89	Rodduhilam (road reservation)	0 0 7·15
10	Do.	0 0 5·93	92	Road	0 1 3·03
16	Fifth Cross street (road)	0 0 23·53	92A	Encroachment	0 0 0·21
19	Rodduchemanilam (road reservation)	0 0 3·56	93	Road to Moor street	0 0 13·23
21	Lane	0 0 11·56	100	Rodduchemanilam (road reservation)	0 0 2·25
26	Sixth Cross street (road)	0 0 15·70	101	Lanes	0 0 23·58
40	Rodduhilam (road reservation)	0 0 3·87	107A	—	0 0 0·67
41	Seventh Cross street (road)	0 0 11·56	116	Road reservation	0 0 10·18
49	Eighth Cross street (road)	0 0 9·09	118	Open land	0 3 24·56
57	Rodduhilam (road reservation)	0 0 2·12	120	Low jungle	0 3 9·79
58	Ninth Cross street (road)	0 0 4·68	121	Rodduchemanilam (road reservation)	0 1 13·12
63	Cemetery road (lane)	0 0 37·40	122A	Open land	0 0 0·12
63½	Rodduhilam (road reservation)	0 0 3·62	122½A	Road to St. Mary's Church	0 0 0·37
64	Drain reservation	0 0 0·62	124	Reservation for main road	0 0 21·03
70½	Rodduhilam (road reservation)	0 0 1·85	125	Rodduchemanilam (road reservation)	0 0 15·68
71	Eighth Cross street (road)	0 0 8·56	126	Pesalai Rodduchemanilam (road reservation)	0 0 2·93
72½	Rodduhilam (road reservation)	0 0 0·62			
72½A	—	0 0 0·72			
73	Rodduhilam (road reservation)	0 0 7·37			
74	Pesalai road or Main street (road)	0 2 7			

Lot.	Name of Land.	Extent, A. R. P.	Lot.	Name of Land.	Extent, A. R. P.
128	Road	0 2 21.96	178	Road reservation	0 0 6.53
130	Do.	0 0 26.49	179	Drain reservation	0 0 2.84
131	Rodduchemanilam (road reservation)	0 0 23.91	180	Do.	0 0 4.68
132	Madavinkovil Savakkalai (cemetery)	3 3 14.03	181	Road	0 0 12.03
133	Hospital road	0 3 20.03	182	Aspattiriyadikkani	0 0 27.78
134	Road reservation	0 0 7.22	183	Road to doctor's quarters	0 0 3.49
148	Lane	0 0 17.21	184	Chavatkatuveli Aspattiriyadikkani	11. 2 6.37
162	Road	0 1 26.31	185	Chettiuttu (tank and bund)	1 1 5.65
164	Rodduchemanilam (road reservation)	0 0 18.21	188	Vannakkulam (tank and bund)	3 2 12.81
165	Santhithundu	0 0 4.62	190	Kuppaivakkunilam	0 0 3.27
166	Attalikulatunilam	0 1 8.03	191	Vaniyateru or field street (road)	0 1 33.36
167	Attalikulam (tank and bund)	6 3 10	192	Reservation for road	0 0 13.50
168½	Channel	0 0 4.68	193	Open ground (reservation for field street and cut drain)	0 0 5.62
169½	Do.	0 0 3.96	196	Drain reservation	0 0 3.65
171	Nedunkulatutundu	0 0 5.40	197	Reservation for field street	0 0 3.50
172	Do.	0 0 5.36	198	Roddunilam	0 0 1
174	Hospital premises, doctor's quarters, &c.	3 0 22.46	199	Drain reservation	0 0 0.28
175	Aspattiriyadikkani	1 2 12.18	205	—	0 0 5.26
176	Kalkinathuroddu (road)	0 0 34.71	206	Rodduchemanilam (road reservation)	0 1 26.62
177	Road reservation	0 0 5.68			41 1 3.81

and bounded as follows : on the north by low jungle claimed by Anthony Menanam and shareholders, paddy field claimed by P. Swaminathan ; on the east by the boundary of Moor street division, the boundary of Pettah division ; on the south by the boundary of Pettah division, the boundary of Panankattikottu division, Tharavai (open land) belonging to the Crown ; on the west by Tharavai (open land) belonging to the Crown, low jungle claimed by B. Anthonipillai, low jungle claimed by O. S. Sadakutamby, low jungle claimed by the heirs of Mathespillai Anthonipillai.

NOTE.—The following lots lying within the above boundaries are excluded from this part of the order, and no part of their aggregate acreage of 67 acres 3 roods and 17.70 perches is included in the acreage of 41 acres 1 rood and 3.81 perches given above :—

Plan of Sinnakadai division, Mannar town survey.

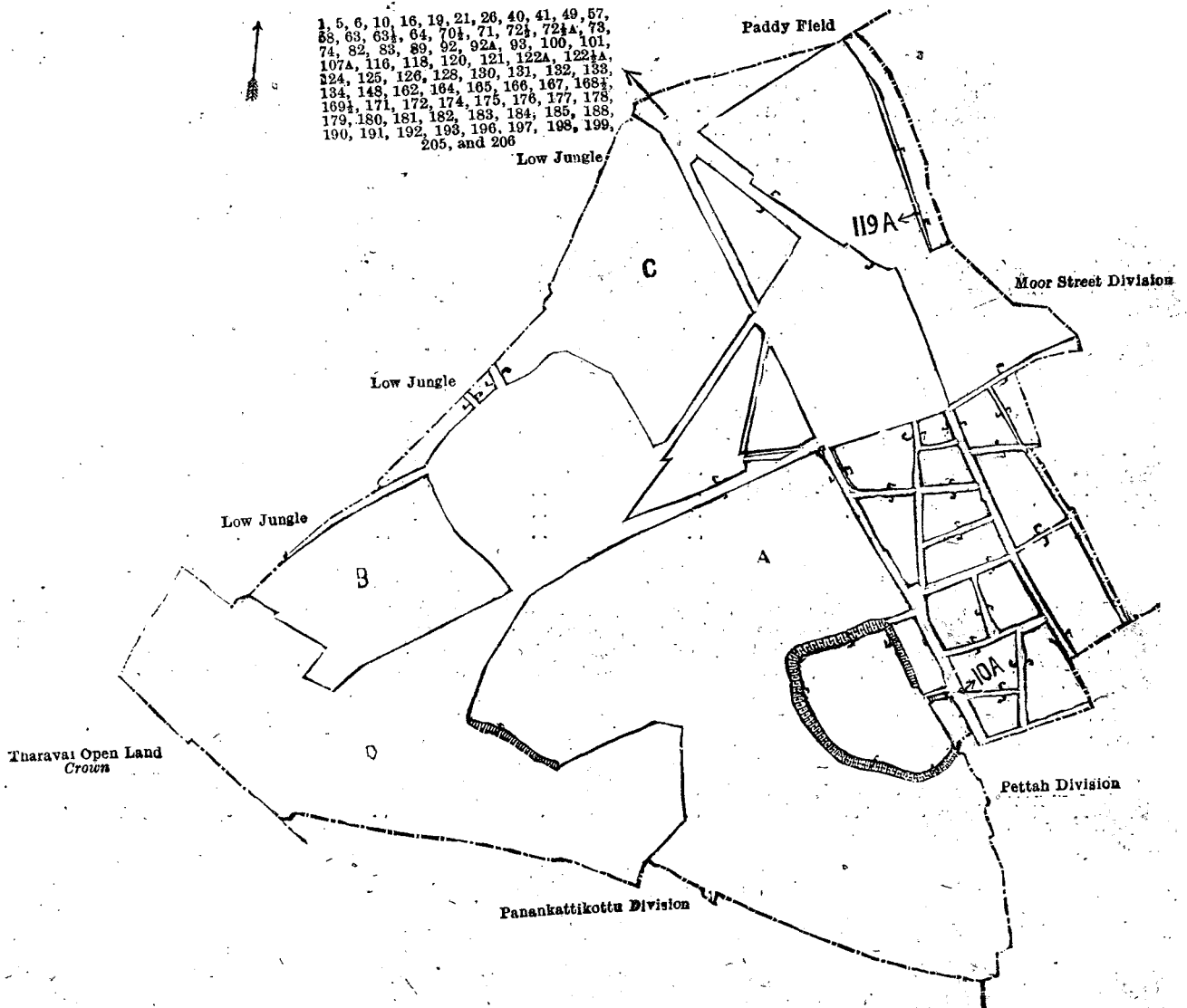
Lot.	Name of Land.	Extent, A. R. P.	Lot.	Name of Land.	Extent, A. R. P.
A 2	Convent and premises	0 1 36.84	A 56	House and compound	0 0 5.52
A 3	House and compound	0 0 35.75	A 59	Do.	0 0 10.87
A 4	Do.	0 0 25.56	A 60	Do.	0 0 1.93
A 6A	Part of T. P. 189,522	0 0 0.24	A 61	Do.	0 0 4.56
A 7	House and compound	0 0 22.50	A 62	Walawuntotamum	0 0 15.84
A 8	Do. (T. P. 207,016)	0 0 21.81	A 65	House and compound	0 0 12.34
A 9	Do. (T. P. 207,016)	0 0 15	A 66	Do.	0 0 4.15
A 11	Do.	0 0 14.21	A 67	Do.	0 0 7.65
A 12	Do.	0 0 9.77	A 68	Do. (T. P. 191,116)	0 0 23.18
A 13	Do.	0 0 10.87	A 69	Do. (part of T. P. 191,202)	0 0 15
A 14	Do.	0 0 10.75	A 70	Do.	0 0 33.03
A 15	Do. (T. P. 140,300)	0 1 20.42	A 70½A	Part of T. P. 191,202	0 0 0.08
A 17	Do.	0 0 16.62	A 72	Houses and compounds (T. Ps. 109,137 and 109,135)	0 3 6.52
A 18	Do.	0 1 28.37	A 72½B	Parts of T. Ps. 109,135 and 109,137	0 0 2.16
A 20	Do. (T. P. 109,139)	0 0 10.93	A 75	House and compound	0 1 1.25
A 22	Do.	0 0 9.56	A 76	Do. (T. P. 99,369)	0 1 26.40
A 23	Do.	0 0 33.49	A 77	Do. (T. P. 99,367)	0 1 3.54
A 24	Do.	0 0 36.50	A 77A	—	0 0 0.36
A 25	Do.	0 0 28.93	A 78	House and compound, part of T. P. 99,366	0 0 14.89
A 26A	Part of T. P. 109,138	0 0 0.93	A 78	—	0 0 0.22
A 27	House and compound	0 0 34.96	A 78B	—	0 0 3.01
A 26B	Part of T. P. 109,139	0 0 0.46	A 79	Kuthukoddakaivalavu (compound) (T. P. 99,366)	0 0 11
A 28	House and compound	0 0 10.88	A 80	House and compound (T. P. 99,365)	0 0 33
A 29	Do.	0 0 4.62	A 79A	—	0 0 2.62
A 30	Do.	0 0 4.84	A 81	House and compound, part of T. P. 99,365	0 0 25.12
A 31	Do.	0 0 6.40	A 84	House and compound, part of (T. P. 99,364)	0 1 8.78
A 32	Do.	0 0 13.12	A 85	Do. (T. P. 99,363)	0 0 29.09
A 33	Do. (T. P. 109,138)	0 0 7.43	A 86	Do. (T. P. 99,362)	0 0 32.12
A 34	Do. (do.)	0 0 3.21	A 87	Compound	0 0 16.53
A 35	Do. (do.)	0 0 3.93	A 88	House and compound (T. P. 99,396)	0 0 7.96
A 36	Do. (do.)	0 0 5.03	A 90	Do.	0 0 22.40
A 37	Do.	0 0 4.18	A 91	Compound (T. P. 99,361)	0 0 7.18
A 38	Do.	0 0 4.62	A 93A	Part of T. P. 150,061	0 0 0.14
A 39	Do.	0 0 3.71	A 94	House and compound (T. P. 99,360)	0 0 4.11
A 42	Do.	0 0 11.09	A 94A	—	0 0 0.48
A 43	Do.	0 0 14.81	A 95	House and compound (T. Ps. 99,360, 99,359, 99,358)	0 0 31.40
A 44	Do.	0 0 16.15			
A 45	Do.	0 0 5.65			
A 46	Do.	0 0 6.59			
A 47	Do.	0 0 12.40			
A 48	Do.	0 0 13.37			
A 50	Do.	0 0 10.53			
A 51	Do.	0 0 7.15			
A 52	Do.	0 0 9.77			
A 53	Do.	0 0 22.18			
A 54	Do.	0 0 5.62			
A 55	Do.	0 0 6.77			

Lot.	Name of Land.	Extent, A. R. P.	Lot.	Name of Land.	Extent, A. R. P.
A 95A	—	0 0 1.06	A 138	House and compound	0 0 5.46
A 96	House and compound	0 0 13.49	A 139	Do. ..	0 0 5
A 97	Do. ..	0 0 13.25	A 140	Do. ..	0 0 5.37
A 98	Do. (T. P. 99,357)	0 0 9.77	A 141	Compound ..	0 0 6.37
A 99	Do. ..	0 0 6.37	A 142	House and compound	0 0 7.28
A 101A	Part of T. P. 140,307	0 0 1.78	A 143	Verumnilam	0 0 4.34
A 102	House and compound (T. Ps. 140,308 and parts of T. Ps. 140,309 and 226,561) ..	0 0 29.05	A 144	House and compound	0 0 7.15
A 102A	—	0 0 1.11	A 145	Do. ..	0 0 5.68
A 103	House and compound (T. P. 140,309) ..	0 0 11.12	A 146	Do. ..	0 0 9.15
A 104A	—	0 0 1.12	A 147	Do. ..	0 0 3.40
A 104	House and compound (T. P. 140,309) ..	0 0 11.10	A 149	Compound ..	0 0 19.15
A 105	T. P. 212,946	0 0 4.03	A 150	House and compound	0 0 11.21
A 108	Swaminadertotam (T. Ps. 212,946 and 194,148) ..	0 0 26.03	A 151	Do. ..	0 0 15
A 106	T. P. 212,946	0 0 0.96	A 152	Do. ..	0 0 12.43
A 109	Drain reservation (T. P. 212,946) ..	0 0 6.71	A 153	Do. ..	0 0 8.81
A 107	Parts of T. Ps. 194,148 and 212,946 ..	0 0 14.76	A 154	Do. ..	0 0 4.65
A 110	Swaminadertotam (T. P. 212,946) ..	0 1 13.87	A 155	Do. ..	0 0 19.28
A 108A	—	0 0 2.06	A 156	Do. ..	0 0 7.40
A 111	House and compound (T. Ps. 140,306, 140,307, 125,469, 126,674, 126,673, and 226,401) ..	0 1 31.19	A 157	Do. ..	0 0 4.90
A 111A	—	0 0 1.09	A 158	Compound ..	0 0 5.49
A 112	House and compound (T. Ps. 116,673, 226,401, 140,306) ..	0 0 25.48	A 159	House and compound	0 0 3.78
A 112A	—	0 0 0.89	A 160	Do. ..	0 0 9.15
A 113	House and compound (T. Ps. 126,673, 226,401, 140,306) ..	0 0 31.50	A 161	Do. ..	0 2 1.18
A 109A	—	0 0 0.38	A 163	Two temporary sheds and compound	0 1 34.63
A 114	House and compound (T. Ps. 126,673, 226,401, and 140,306) ..	0 0 29.52	A 163A	Do. ..	0 0 8.85
A 110A	—	0 0 0.81	A 163B	Do. ..	0 0 6.25
A 115	Compound (T. Ps. 126,673, 226,401, 140,306) ..	1 0 35.25	A 185A	Chettiuttu (part of tank and bund)	0 0 23.12
A 115A	—	0 0 3.90	A 186	Vayalveli, Periyakamam (part of T. P. 149,793)	6 1 19.78
A 117	Nedunkulakkani	0 0 16.25	A 187	Vayalveli (do.)	8 0 0.28
A 117A	—	0 0 8.34	A 188A	Vannahkulam (part of T. P. 248,442) (tank and bund)	0 0 2.50
A 117B	Part of T. P. 140,305	0 0 1.20	A 188B	Vannahkulam (part of T. P. 248,443) (bund)	0 0 0.12
A 117C	Part of T. P. 140,304	0 0 1.05	A 190A	Part of T. P. 248,422	0 0 3.76
A 118A	Part of T. P. 284,200	0 0 18.25	A 189	Vaniyakulam <i>alias</i> Vannakulam (T. P. 248,442)	0 0 35.47
A 118B	Do. ..	0 0 6.62	A 191A	Part of T. P. 109,136	0 0 0.25
A 119	Do. ..	3 1 1.35	A 193A	Part of T. P. 140,300	0 0 0.75
A 119C	—	0 0 3.83	A 189A	—	0 0 2.06
A 119B	Open land ..	0 0 4.18	A 194	House and compound (T. P. 248,443) ..	0 1 2.78
A 120A	Part of T. P. 284,200	0 0 1.83	A 194A	—	0 0 6.81
A 122	Do. ..	0 0 23.52	A 195	House and compound	0 0 19
A 122B	—	0 0 0.35	A 200	Dwelling compound	0 0 21.37
A 122½	—	0 0 9.86	A 201	House and compound	0 0 28.31
A 122½B	—	0 0 0.46	A 202	Tennantotam	0 0 13.15
A 123	Madawinkovil or St. Mary's Church (part of T. P. 284,200) ..	1 3 15.53	A 203	Do. ..	0 0 14.14
A 122½C	—	0 0 0.36	A 203A	—	0 0 0.69
A 129	Madawinkovilkani	1 1 17.87	A 204	House and compound (T. P. 109,136) ..	0 0 35.92
A 134½	Road	0 0 29.40	A 204A	—	0 0 2.83
A 135	House and compound	0 1 20.81	A 205	—	0 0 0.64
A 136	Do. ..	0 0 5.06	A 207	Vayalveli ..	13 3 2.59
A 137	Do. ..	0 0 8.12	A 206A	Part of T. P. 109,136	0 0 0.34
			B 173	Aspathiriyadikkani	5 2 12.57
			B 173A	Attalaikulamtarai	0 2 0
			C 127	Palayavayalkadu	8 1 16.12
			C 168	Chulaivaichhakani	0 2 4.90
			C 169	Velinilam ..	0 0 22.18
			C 170	Chulaivaichhakani	0 1 27.78
			10A	Part of lane	0 0 0.07
			119A	Open land ..	0 0 1.22
					67 3 17.70

[For Diagram see page 1451.]

II.—Plan of Sinnakadai division, Mannar town survey.

Lot.	Name of Land.	Extent, A. R. P.
117	Waste land	0 0 16.25
119B	Open land	0 0 4.18
		0 0 20.43

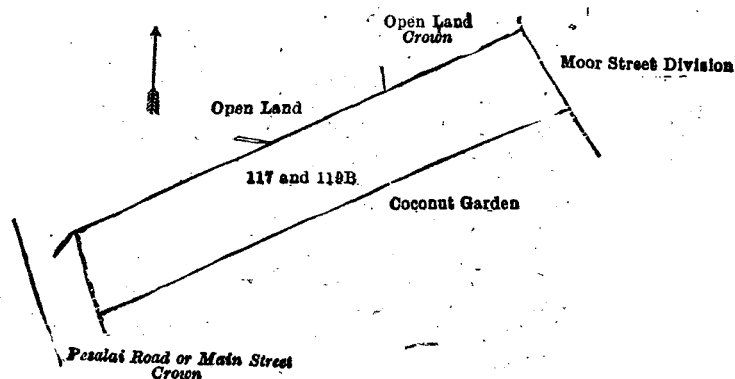


Surveyor-General's Office,
Colombo, June 26, 1917.

Scale of 8 Chains to an Inch.

A. H. G. DAWSON,
for Surveyor-General.

and bounded as follows : on the north by open land leased from the Crown, open land to be declared the property of the Crown under the Waste Lands Ordinances ; on the east by the boundary of Moor street division ; on the south by coconut garden sold by the Crown ; on the west by Pesalai road or Main street to be declared the property of the Crown under the Waste Lands Ordinances.



Surveyor-General's Office,
Colombo, April 8, 1919.

Scale of 1 Chain to an Inch.

A. H. G. DAWSON,
for Surveyor-General.

June 13, 1919.

J. M. DAVIES,
Special Officer.

Kurunegala S. O. No. 2,670.

**Order under Section 2 of "The Waste Lands Ordinances of 1897, 1899, 1900, and 1903,"
declaring Lands to be Crown Property.**

In the matter of the lands commonly called or known as Galpeelamukalana, Galpeelaminipitiya (cemetery), &c., situate in the village of Kudagammana, in the Udukaha korale west of the Dambadeni hatpattu of the Kurunegala District, in the North-Western Province, and of "The Waste Lands Ordinances of 1897, 1899, 1900, and 1903."

THE notice required by section 1 of "The Waste Lands Ordinances of 1897, 1899, 1900, and 1903," having been duly published in manner prescribed by that section in respect of the above-named lands (*vide* Notice No. 6,319), and no claim having been made to the said lands or to any interest therein within the period of three months from the date specified in the said notice, I, Norman Albert Hampton, Special Officer, appointed under section 28 of the said Ordinances, under and by virtue of the powers vested in me in that behalf by section 2 of the said Ordinances, do hereby on this 15th day of April, 1919, order and declare that the said lands, as more fully described herein below, situate in the village of Kudagammana, in the Udukaha korale west of the Dambadeni hatpattu of the Kurunegala District, in the North-Western Province, and shown as lots 1, 2, 3, 69, 10E, 73, 19B, 34A, 70, 72, 74, 76, 77, 78, 79, and 75 in preliminary plan 555 and in the annexed diagrams, and containing in extent 30 acres 2 roods and 19 perches, are the property of the Crown.

Description of the Lands referred to.

The following lots situated in the village of Kudagammana, in the Udukaha korale west of the Dambadeni hatpattu of the Kurunegala District, in the North-Western Province, as described in the annexed diagrams:—

I.—Preliminary plan 555.

Lot.	Name of Land.	Extent, A. R. P.
1	Galpeelamukalana ..	20 1 26
2	Galpeelaminipitiya (cemetery) ..	1 1 36
3	Galpeeladeniya ..	1 1 23
69	Gansabhawa road ..	0 0 17
		23 1 22

and bounded as follows: on the north by the village of Dambadeniya, a road from Dambadeniya, the village limit of Kitaladeniya; on the east by Handagollehena claimed by the Crown; on the south by Handagollehenewatta claimed by the Crown, Dalupothakumbura claimed by S. M. Ukku Banda and others, a road, Bogahamulapillewa claimed by the Crown, Dalupothakumburepillewa sold by the Crown, Dalupothakumbura claimed by S. M. Kiri Banda; on the west by the village limit of Aturuwala.

NOTE.—The following lot lying within the above-mentioned boundaries is excluded from this part of the order, and its extent of 6 perches is not included in the acreage of 23 acres 1 rood and 22 perches given above:—

Preliminary plan 555.

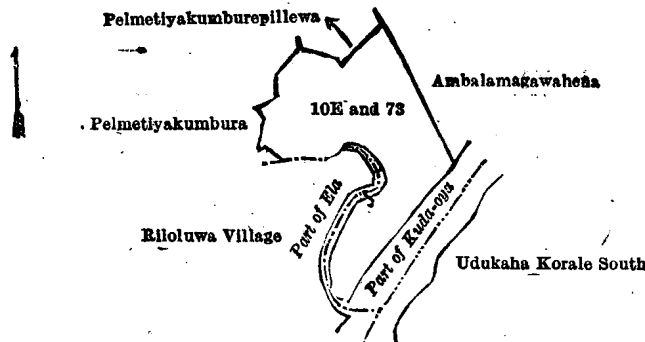
Lot.	Name of Land.	Extent, A. R. P.
1A	Galpeelamukalana ..	0 0 6

[For Diagram see page 1453.]

II.—Preliminary plan 555.

Lot.	Name of Land.	Extent, A. R. P.
10E	Pelmetiyakumburehena ..	1 0 13
73	Ela (part) ..	0 0 6
		1 0 19

and bounded as follows: on the north by Pelmetiyakumburepillewa sold by the Crown; on the east by Ambalamagawahena claimed by the Crown; on the south by part of Kuda-oya (the boundary of the Udukaha korale south); on the west by part of ela (the village limit of Riloluwa), Pelmetiyakumbura claimed by Una Ahamadu Lebbe Marikar.



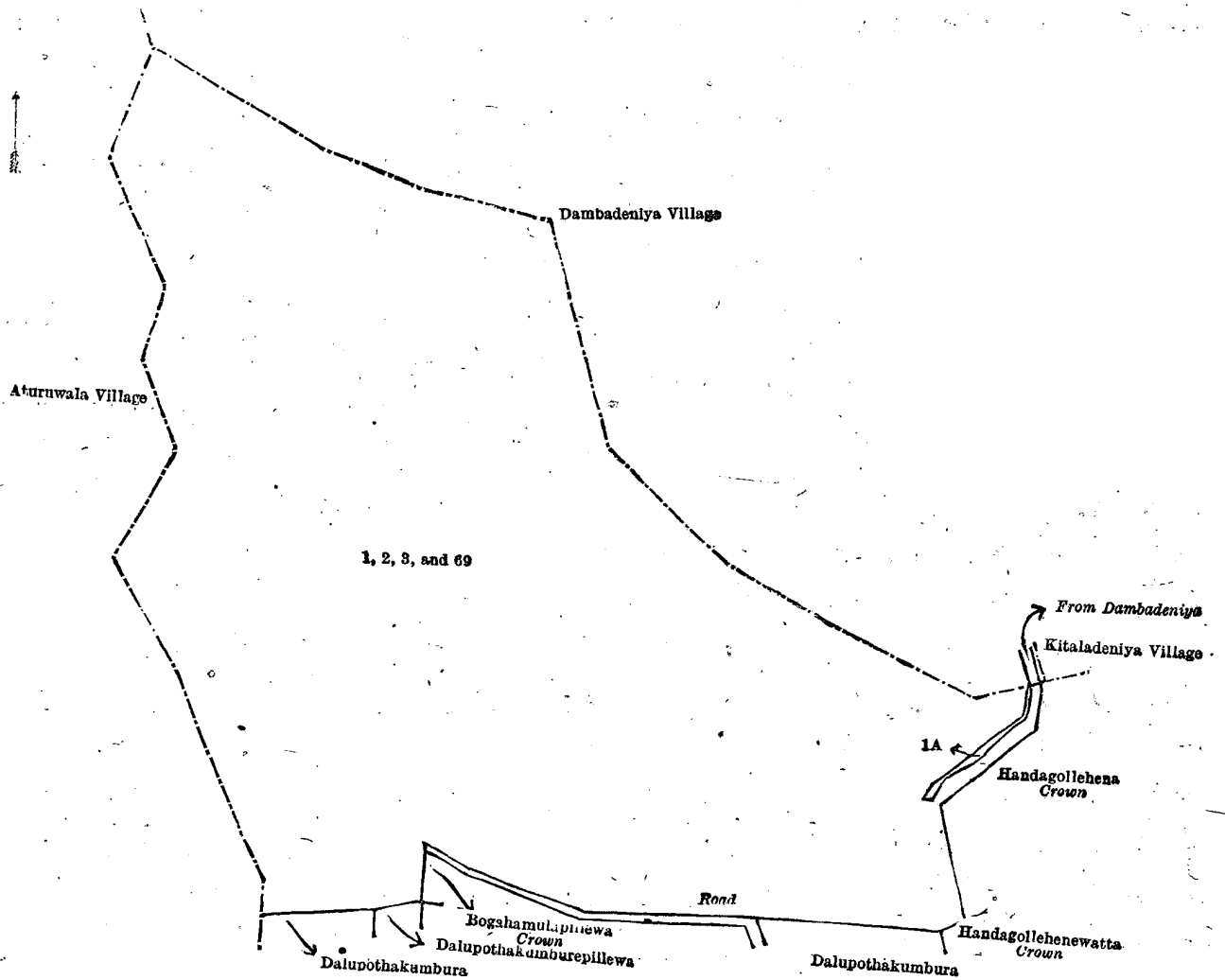
Surveyor-General's Office,
Colombo, September 6, 1916.

Scale of 4 Chains to an Inch.

G. K. THORNHILL,
for Surveyor-General.

III.—Preliminary plan 555.

Lot.	Name of Land.	Extent, A. R. P.
19B	Dewata (path) ..	0 0 15

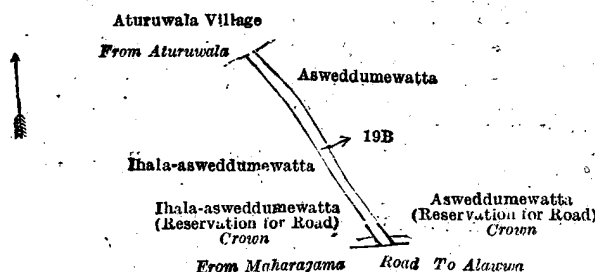


Surveyor-General's Office,
Colombo, September 6, 1916.

Scale of 4 Chains to an Inch.

G. K. THORNHILL,
for Surveyor-General.

and bounded as follows: on the north by the village limit of Aturuwala; on the east by Asweddumewatta sold by the Crown, Asweddumewatta (reservation for road) declared to be the property of the Crown under the Waste Lands Ordinances; on the south by a road from Alawwa to Maharagama; on the west by Ihala-asweddumewatta (reservation for road) declared to be the property of the Crown under the Waste Lands Ordinances, and Ihala-asweddumewatta sold by the Crown.



Surveyor-General's Office,
Colombo, September 6, 1916.

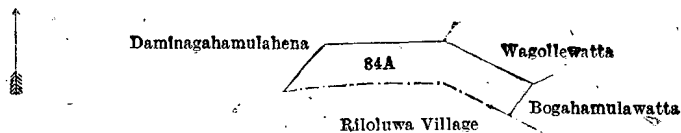
Scale of 4 Chains to an Inch.

G. K. THORNHILL,
for Surveyor-General.

IV.—Preliminary plan 555.

Lot.	Name of Land.	Extent, A. R. P.
34A.	Galendamukalana alias Wagollewatta	0 1 23

and bounded as follows: on the north by Daminagahamulshena sold by the Crown, Wagollewatta claimed by Mudalihamy; on the east by Bogahamulawatta claimed by the Crown; on the south by the village limit of Riloluwa; on the west by Daminagahamulshena sold by the Crown.



Surveyor-General's Office,
Colombo, September 6, 1916.

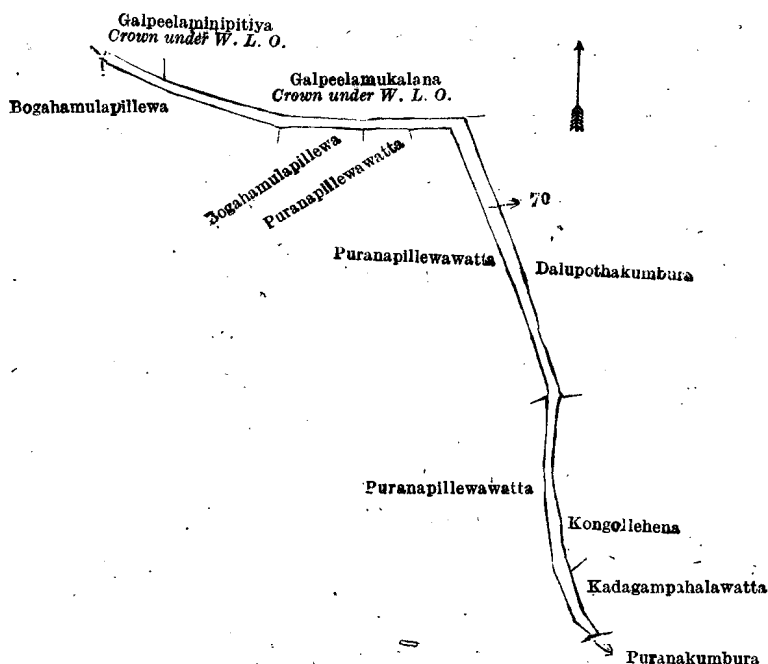
Scale of 4 Chains to an Inch.

G. K. THORNHILL,
for Surveyor-General.

V.—Preliminary plan 555.

Lot.	Name of Land.	Extent, A. R. P.
70	Road to cemetery	0 1 27

and bounded as follows : on the north by Galpeelaminipitiya to be declared the property of the Crown under the Waste Lands Ordinances, Galpeelamukalana to be declared the property of the Crown under the Waste Lands Ordinances ; on the east by Dalupothakumbura claimed by S. M. Ukku Banda and others, Kongollehena claimed by the Crown, Kadagampahalawatta claimed by Siriwardena Mudiyansele Puchi Menika and others ; on the south by Puranapillewawatta claimed by Puchirala Vidane ; on the west by Puranapillewawatta claimed by the Crown, Puranapillewawatta claimed by the Crown, Bogahamulapillewa claimed by the Crown, Bogahamulapillewa claimed by the Crown.



Surveyor-General's Office,
Colombo, September 6, 1916.

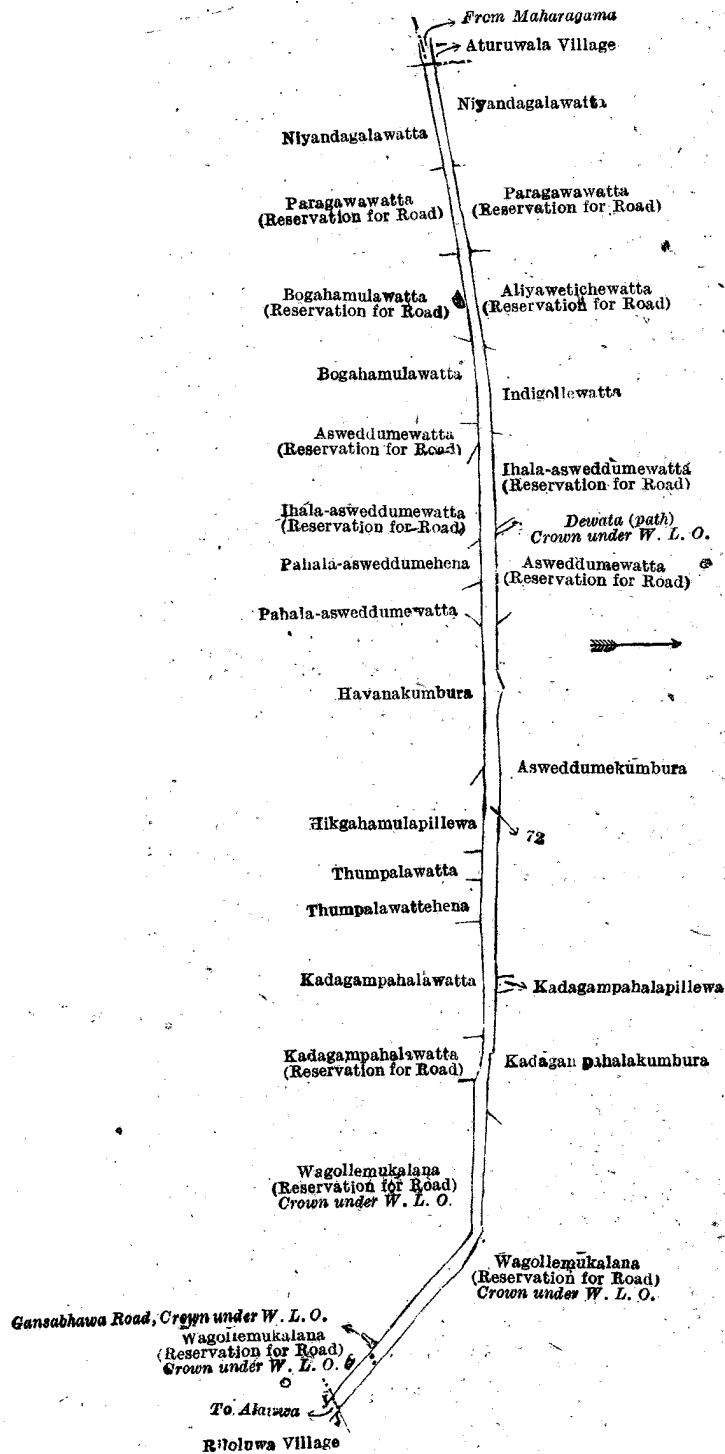
Scale of 4 Chains to an Inch.

G. K. THORNHILL,
for Surveyor-General.

VI.—Preliminary plan 555.

Lot.	Name of Land.	Extent, A. R. P.
72	Road	3 0 36

and bounded as follows : on the north by Niyandagahawatta claimed by Hendalage Don Poidsingho Appuhamy, Paragawawatta (reservation for road) declared to be the property of the Crown under the Waste Lands Ordinances, Aliyawetichewatta declared to be the property of the Crown under the Waste Lands Ordinances (reservation for road), Indigollewatta claimed by Dissanayake Tennekoon Mudiyansele Cornelis Appuhamy, Ihala-asweddumewatta declared to be the property of the Crown under the Waste Lands Ordinances (reservation for road), dewata (path) to be declared the property of the Crown under the Waste Lands Ordinances, Asweddumewatta declared to be the property of the Crown under the Waste Lands Ordinances (reservation for road), Asweddumekumbura claimed by S. M. Ukku Banda and others, Kadagampahalapillewa claimed by S. M. Ukku Menika and others, Kadagampahalakumbura claimed by ditto, Wagolle-mukalana (reservation for road) to be declared the property of the Crown under the Waste Lands Ordinances ; on the east by the village limit of Rilloluwa ; on the south by Wagolle-mukalana (reservation for road) to be declared the property of the Crown under the Waste Lands Ordinances, Gansabhawa road to be declared the property of the Crown under the Waste Lands Ordinances, Wagolle-mukalana (reservation for road) to be declared the property of the Crown under the Waste Lands Ordinances, Kadagampahalawatta declared to be the property of the Crown under the Waste Lands Ordinances (reservation for road), Kadagampahalawatta claimed by Podi Menika and others, Tumpalawattahena claimed by Kanawitege Subaseris and another, Tumpalawatta claimed by Ramanather Sinnappah, Higgahamulapillewa claimed by S. M. Ukku Menika and others, Havanakumbura claimed by S. M. Kirihamy and others, Pahala-asweddumewatta claimed by S. M. Puchi Menika and others, Pahala-asweddumehena claimed by S. M. Ukku Menika and others, Ihala-asweddumewatta (reservation for road) declared to be the property of the Crown under the Waste Lands Ordinances, Asweddumewatta (reservation for road) declared to be the property of the Crown under the Waste Lands Ordinances, Asweddumewatta claimed by Ukku Menika and others, Bogahamulawatta (reservation for road) declared to be the property of the Crown under the Waste Lands Ordinances, Paragawawatta (reservation for road) declared to be the property of the Crown under the Waste Lands Ordinances, Niyandagalawatta claimed by Hendalage Don Podi Singho Appuhamy ; on the west by the village limit of Aturuwala.



Surveyor-General's Office,
Colombo, September 6, 1916.

Scale of 8 Chains to an Inch.

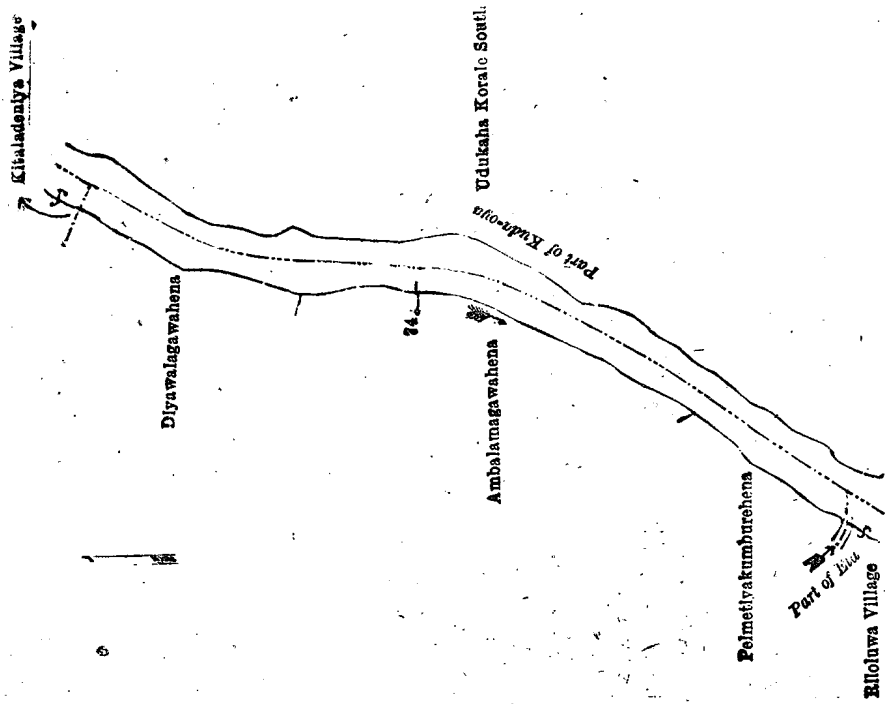
C. K. THORNHILL,
for Surveyor-General.

VII.—Preliminary plan 555.

Lot.	Name of Land.
74	Part of Kuda-oya

Extent, A. R. P.
1 0 3

and bounded as follows : on the north by the village limit of Kitaladeniya ; on the east by part of Kuda-oya (the boundary of the Udukaha korale south) ; on the south by the village limit of Riloluwa ; on the west by Pelmetiyakumburehena to be declared the property of the Crown under the Waste Lands Ordinances, Ambalamagawahena claimed by the Crown, Diyawalagawahena claimed by the Crown.



Surveyor-General's Office,
Colombo, September 6, 1916.

Scale of 4 Chains to an Inch.

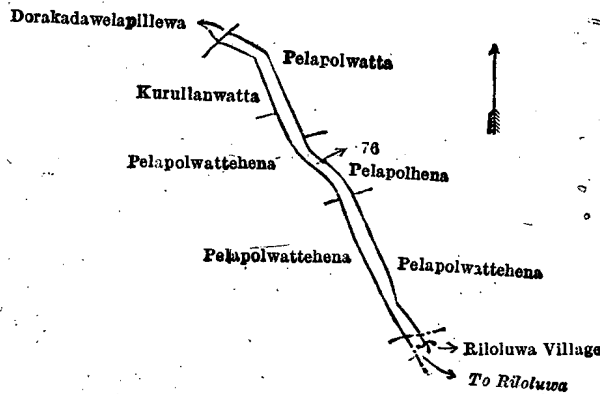
G. K. THORNHILL,
for Surveyor-General.

VIII.—Preliminary plan 555.

Lot.	Name of Land.
76	Gansabhawa road

Extent, A. R. P.
0 0 31

and bounded as follows : on the north by Pelapolawatta claimed by S. M. Kirihamy ; on the east by Pelapolahena sold by the Crown, Pelapolwattehena sold by the Crown ; on the south by the village limit of Riloluwa ; on the west by Pelapolwattehena sold by the Crown, Pelapolwattehena claimed by S. M. Kirihamy, Kurullanwatta claimed by S. M. Kirihamy and others, Dorakadawelapillewa claimed by S. M. Kirihamy.



Surveyor-General's Office,
Colombo, September 6, 1916.

Scale of 4 Chains to an Inch.


G. K. THORNHILL,
for Surveyor-General.

IX.—Preliminary plan 555.

Lot.	Name of Land.
77	Gansabhawa road

Extent, A. R. P.
0 0 31

and bounded as follows : on the north by Dummalawatta sold by the Crown, Pettigewatthena claimed by the Crown ; on the east by Batarahaderiyewatta claimed by the Crown ; on the south by Kosgahamulawatta claimed by the Crown ; on the west by the village limit of Handapangala.



Surveyor-General's Office,
Colombo, September 6, 1916.

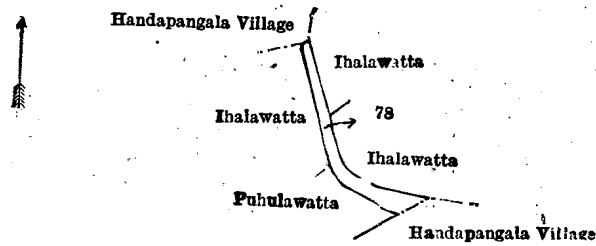
Scale of 4 Chains to an Inch.

G. K. THORNHILL,
for Surveyor-General.

X.—Preliminary plan 555.

Lot.	Name of Land.	Extent, A. R. P.
78	Gansabhawa road	0 0 20

and bounded as follows : on the north by the village limit of Handapangala ; on the east by Ihalawatta claimed by Huratalpedige Unga, Ihalawatta sold by the Crown ; on the south by the village limit of Handapangala ; on the west by Puhulawatta sold by the Crown, Ihalawatta claimed by S. M. Kirihamy and others.



Surveyor-General's Office,
Colombo, September 6, 1916.

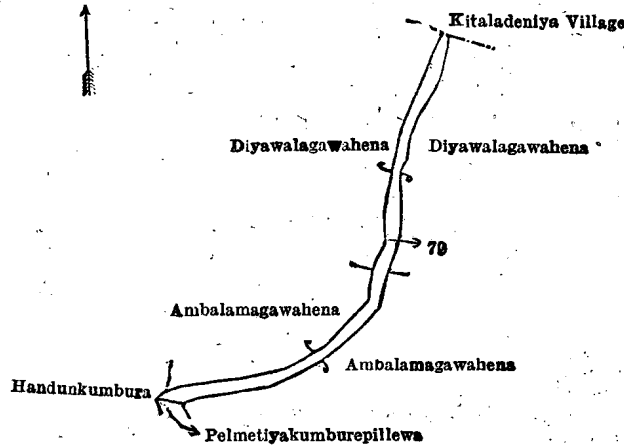
Scale of 4 Chain to an Inch.

G. K. THORNHILL,
for Surveyor-General.

XI.—Preliminary plan 555.

Lot.	Name of Land.	Extent, A. R. P.
79	Gansabhawa road	0 1 0

and bounded as follows : on the north by the village limit of Kitaladeniya ; on the east by Diyawalagawahena claimed by the Crown, Ambalamagawahena claimed by the Crown ; on the south by Ambalamagawahena claimed by the Crown, Pelmetiyakumburepillewa sold by the Crown ; on the west by Handunkumbura claimed by Kiri Etana and others, Ambalamagawahena claimed by the Crown, Diyawalagawahena claimed by the Crown.



Surveyor-General's Office,
Colombo, September 6, 1916.

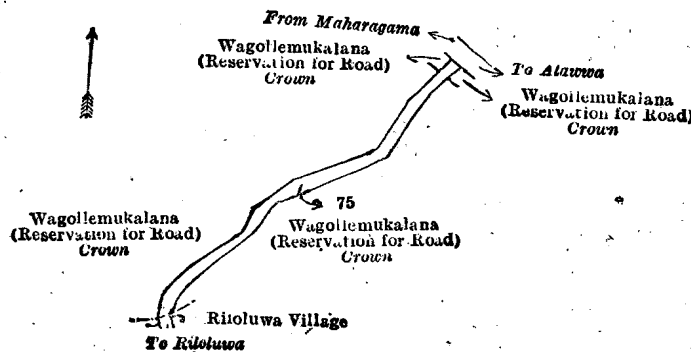
Scale of 4 Chains to an Inch.

G. K. THORNHILL,
for Surveyor-General.

XII.—Preliminary plan 555.

Lot.	Name of Land.	Extent, A. R. P.
75	Gansabhawa road	0 0 32

and bounded as follows : on the north by Wagollemukalana (reservation for road) to be declared the property of the Crown under the Waste Lands Ordinances ; on the east by the road from Maharagama to Alawwa, Wagollemukalana (reservation for road) to be declared the property of the Crown under the Waste Lands Ordinances ; on the south by Wagollemukalana (reservation for road) to be declared the property of the Crown under the Waste Lands Ordinances, the village limit of Riloluwa ; on the west by Wagollemukalana (reservation for road) to be declared the property of the Crown under the Waste Lands Ordinances.



Surveyor-General's Office,
Colombo, March 19, 1919.

Scale of 4 Chains to an Inch.

C. R. LUNDIE,
for Surveyor-General.

April 15, 1919.

N. A. HAMPTON,
Special Officer.

Kurunegala S. O. No. 2,671.

**Order under Section 2 of "The Waste Lands Ordinances of 1897, 1899, 1900, and 1903,"
declaring Lands to be Crown Property.**

In the matter of the lands commonly called or known as Gansabhawa road, footpath, &c., situate in the village of Timbiriwewa, in the Baladora korale of the Dewameddi hatpattu of the Kurunegala District, in the North-Western Province, and of "The Waste Lands Ordinances of 1897, 1899, 1900, and 1903."

THE notice required by section 1 of "The Waste Lands Ordinances of 1897, 1899, 1900, and 1903," having been duly published in manner prescribed by that section in respect of the above-named lands (*vide* Notice No. 6,242), and no claim having been made to the said lands or to any interest therein within the period of three months from the date specified in the said notice, I, John Murray Davies, Special Officer appointed under section 28 of the said Ordinances, under and by virtue of the powers vested in me in that behalf by section 2 of the said Ordinances, do hereby on this 26th day of June, 1919, order and declare that the said lands, as more fully described herein below, situate in the village of Timbiriwewa, in the Baladora korale of the Dewameddi hatpattu of the Kurunegala District, in the North-Western Province, and shown as lots 2, 6, 8, 15, 36, 25, 27, 31, 33, 35, 42, 43, and 46 in preliminary plan 1,646 and in the annexed diagrams, and containing in extent 45 acres 2 roods and 19 perches, are the property of the Crown.

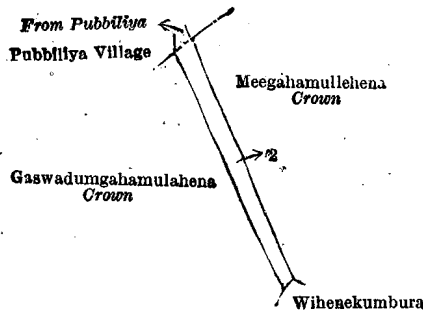
Description of the Lands referred to.

The following lots situated in the village of Timbiriwewa, in the Baladora korale of the Dewameddi hatpattu of the Kurunegala District, in the North-Western Province, as described in the annexed diagrams:—

I.—Preliminary plan 1,646.

Lot.	Name of Land.	Extent, A. R. P.
2	Gansabhawa road	0 0 28

and bounded as follows: on the north by the village limit of Pubbliya, Meegahamullehena to be declared the property of the Crown under the Waste Lands Ordinances; on the east by Meegahamullehena to be declared the property of the Crown under the Waste Lands Ordinances; on the south by Wihenekumbura claimed by Appuhamy Vedarallage Ranhamy and others; on the west by Gaswadumgahamulahena to be declared the property of the Crown under the Waste Lands Ordinances.



Surveyor-General's Office,
Colombo, April 8, 1919.

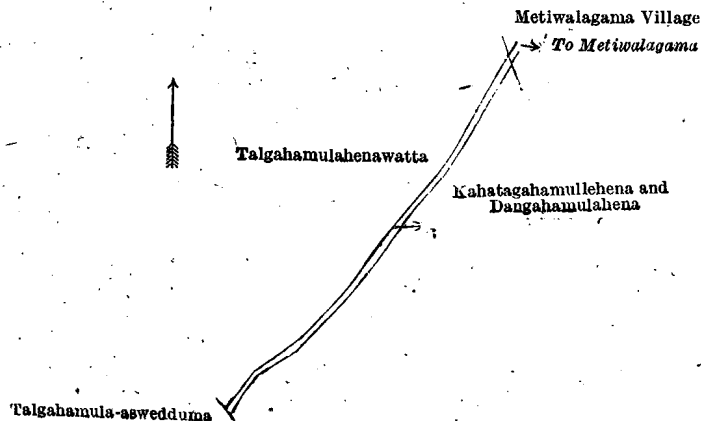
Scale of 4 Chains to an Inch.

C. R. LUNDIE,
for Surveyor-General.

II.—Preliminary plan 1,646.

Lot.	Name of Land.	Extent, A. R. P.
6	Footpath	0 0 19

and bounded as follows: on the north by the village limit of Metiwalagama; on the east by Kahatagahamullehena and Dangahamulahena to be declared the property of Adampullelaga Slema Lebbe and others under the Waste Lands Ordinances; on the south by Talgahamula-aswedduma claimed by Vedarallagedera Ukkuhamy and others; on the west by Talgahamulahanawatta to be declared the property of Adampullelaga Abuwakker Lebbe and another under the Waste Lands Ordinances.



Surveyor-General's Office,
Colombo, April 8, 1919.

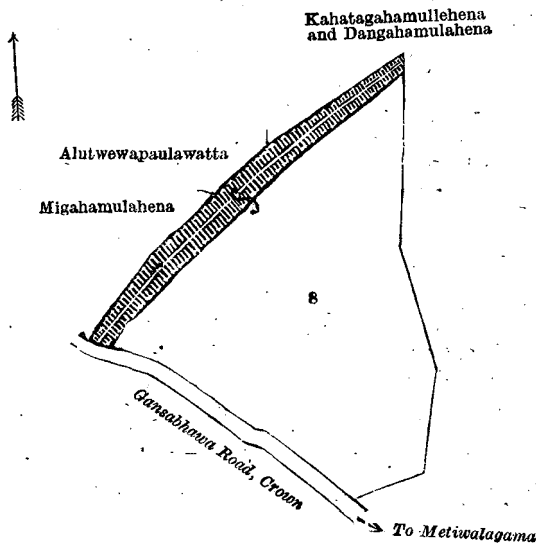
Scale of 4 Chains to an Inch.

C. R. LUNDIE,
for Surveyor-General.

III.—Preliminary plan 1,646.

Lot.	Name of Land.	Extent, A. R. P.
8	Alutwewa (tank and bund)	3 3 9

and bounded as follows : on the north and east by Kahatagahamullehena and Dangahamulahena to be declared the property of Adampullelage Slema Lebbe and others under the Waste Lands Ordinances ; on the south by Kahatagahamullehena and Dangahamulahena to be declared the property of Adampullelage Slema Lebbe and others under the Waste Lands Ordinances, the Gansabhawa road from Metiwalagama to be declared the property of the Crown under the Waste Lands Ordinances ; on the west by Migahamulahena claimed by Appuhamy Vedarallaigedera Ukkuhamy and another, Alutwewapaulawatta claimed by Ratnayaka Mudiyansele Kapuruhamy of Walaswewa.



Surveyor-General's Office,
Colombo, April 8, 1919.

Scale of 4 Chains to an Inch.

C. R. LUNDIE,
for Surveyor-General.

IV.—Preliminary plan 1,646.

Lot.	Name of Land.	Extent, A. R. P. *
15	Gansabhawa road	1 0 1
36	Footpath	0 0 2
		1 0 3

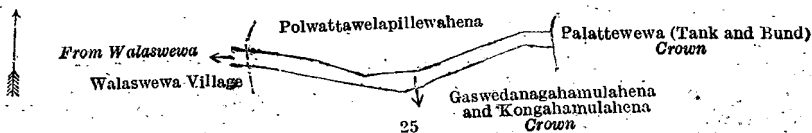
and bounded as follows : on the north by Talgahamula-aswedduma claimed by Vedarallagedera Ukkuhamy and others, Ambagahamulawatta claimed by Appuhami Vedaralalaigedera Ranhamy and another, Siyambalagahamulakamatta claimed by Abuwakker Lebbe of Walaswewa, Bulugahamulahena claimed by Abuwakker Lebbe and another, Gansuriyagahamulawatta claimed by Ihalawatte Lekamalai Appuhamy, Migahamulahena claimed by Appuhami Vedarallaigedera Ukkuhamy and another, Alutwewa (tank and bund) to be declared the property of the Crown under the Waste Lands Ordinances, Kahatagahamullahena and Dangahamulahena to be declared the property of Adampullelage Slema Lebbe and others under the Waste Lands Ordinances, the village limit of Metiwalagama ; on the east by Kahatagahamulahena to be declared the property of Adampullelage Slema Lebbe and others under the Waste Lands Ordinances ; on the south by the village limit of Kokkawilagama, Aswadumgahamulahena to be declared the property of Adampullelage Abuwakker Lebbe and another under the Waste Lands Ordinances, Lolugahamulawatta claimed by Vedarallagedera Ranhamy and others, Gaswadumgahamulahena to be declared the property of the Crown under the Waste Lands Ordinances, Pachilawewa (tank and bund) to be declared the property of the Crown under the Waste Lands Ordinances ; on the west by Bulugahamulahena (private), Kapuwatta claimed by Ihalawatta Lekamalaigedera Punchirala and others.

[For Diagram see page 1460.]

V.—Preliminary plan 1,646.

Lot.	Name of Land.	Extent, A. R. P.
25	Gansabhawa road	0 0 30

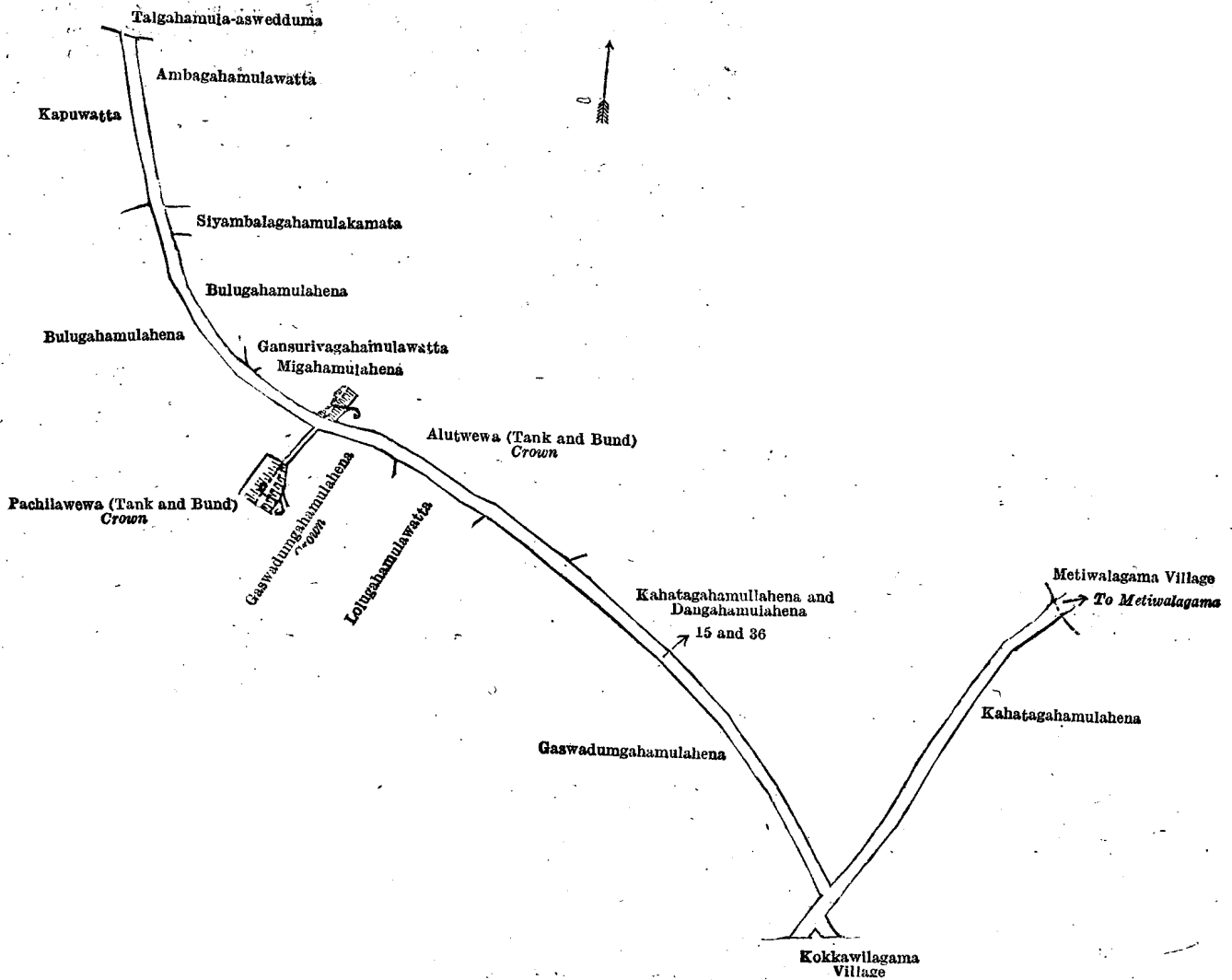
and bounded as follows : on the north by Polwattawelapillewahena to be declared the property of Ratnayake Mudiyansele Yahapathamy, Arachchi, and others under the Waste Lands Ordinances ; on the east by Polwattewewa (tank and bund) to be declared the property of the Crown under the Waste Lands Ordinances ; on the south by Gaswadanagahamulahena and Kongahamulahena to be declared the property of the Crown under the Waste Lands Ordinances ; on the west by the village limit of Walaswewa .



Surveyor-General's Office,
Colombo, April 8, 1919.

Scale of 4 Chains to an Inch.

C. R. LUNDIE,
for Surveyor-General.



Surveyor-General's Office,
Colombo, April 8, 1919.

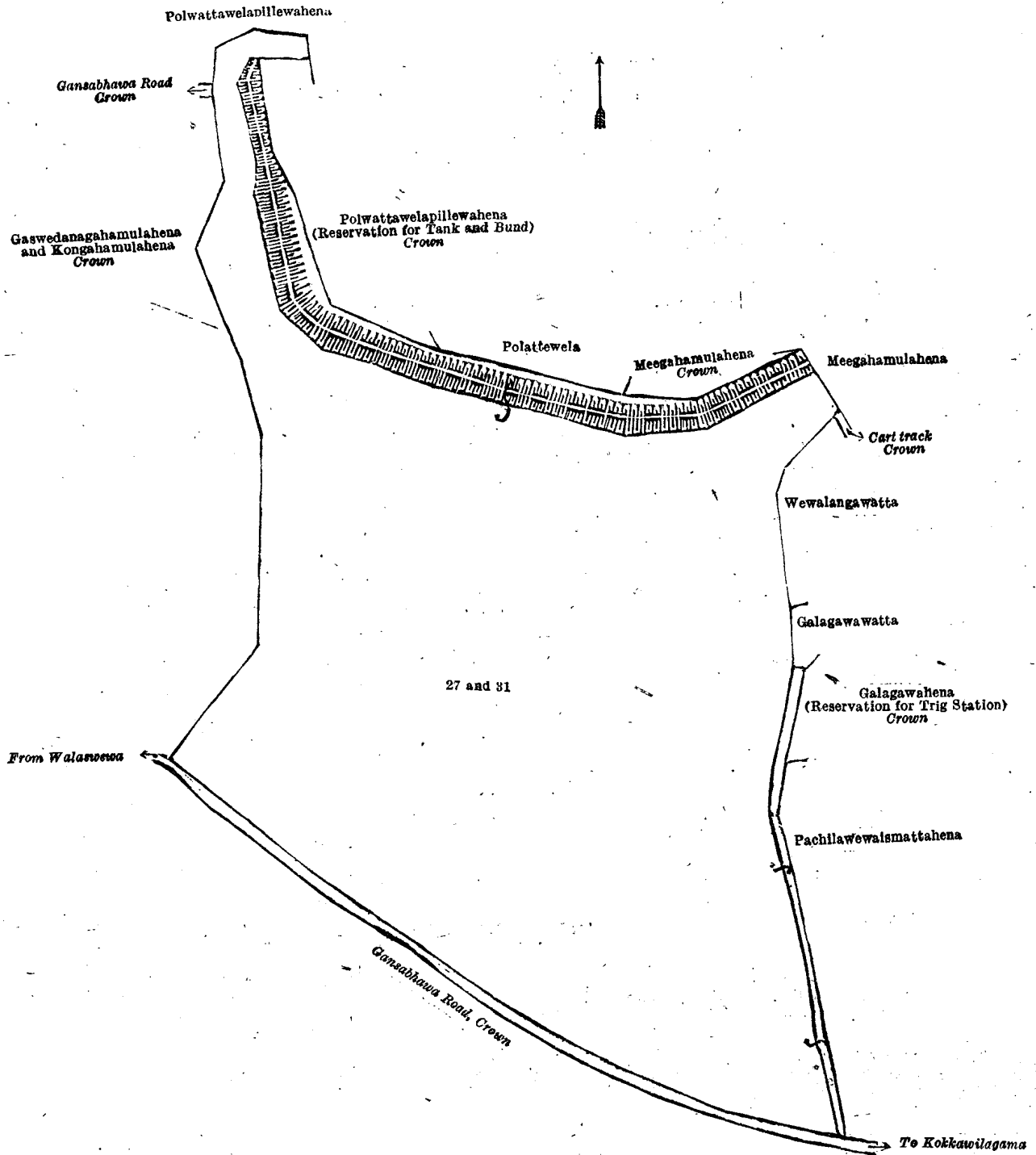
Scale of 4 Chains to an Inch.

C. R. LUNDIE,
for Surveyor-General.

VI.—Preliminary plan 1,646.

Lot.	Name of Land.	Extent, A. R. P.
27	Palattewewa (tank and bund)	25 3 3
31	Cart track	0 1 6
		26 0 9

and bounded as follows : on the north by Polwattewelapillewahena to be declared the property of Ratnayake Mudiyansele Yahapathamy, Arachchi, and others under the Waste Lands Ordinances, Polwattewelapillewahena (reservation for tank and bund) to be declared the property of the Crown under the Waste Lands Ordinances, Palattewela claimed by Ihalawatta Lekamalage Herathamy, Migahamullahena to be declared the property of the Crown under the Waste Lands Ordinances ; on the east by Meegahamulahena to be declared the property of Ihalawatte Lekamalagedera Herathamy and others under the Waste Lands Ordinances, a cart track to be declared the property of the Crown under the Waste Lands Ordinances, Wewalangawatta claimed by Ihalawatte Lekamalagedera Dingiri Banda, Galagawawatta claimed by Ihalawatte Lekamalagedera Dingiri Banda and another, Galagawahena (reservation for trigonometrical station) to be declared the property of the Crown under the Waste Lands Ordinances, Pachilawewaismattahena to be declared the property of Ihalawatta Lekamalagedera Herathamy and others under the Waste Lands Ordinances ; on the south by the Gansabhawa road from Kokkawilagama to Wasaswewa to be declared the property of the Crown under the Waste Lands Ordinances ; on the west by Gaswedanagahamulahena and Kongahamulahena to be declared the property of the Crown under the Waste Lands Ordinances, a Gansabhawa road to be declared the property of the Crown under the Waste Lands Ordinances, Polwattewelapillewahena to be declared the property of Ratnayake Mudiyansele Yahapathamy, Arachchi, and others under the Waste Lands Ordinances.



Surveyor-General's Office,
Colombo, April 8, 1919.

Scale of 4 Chains to an Inch.

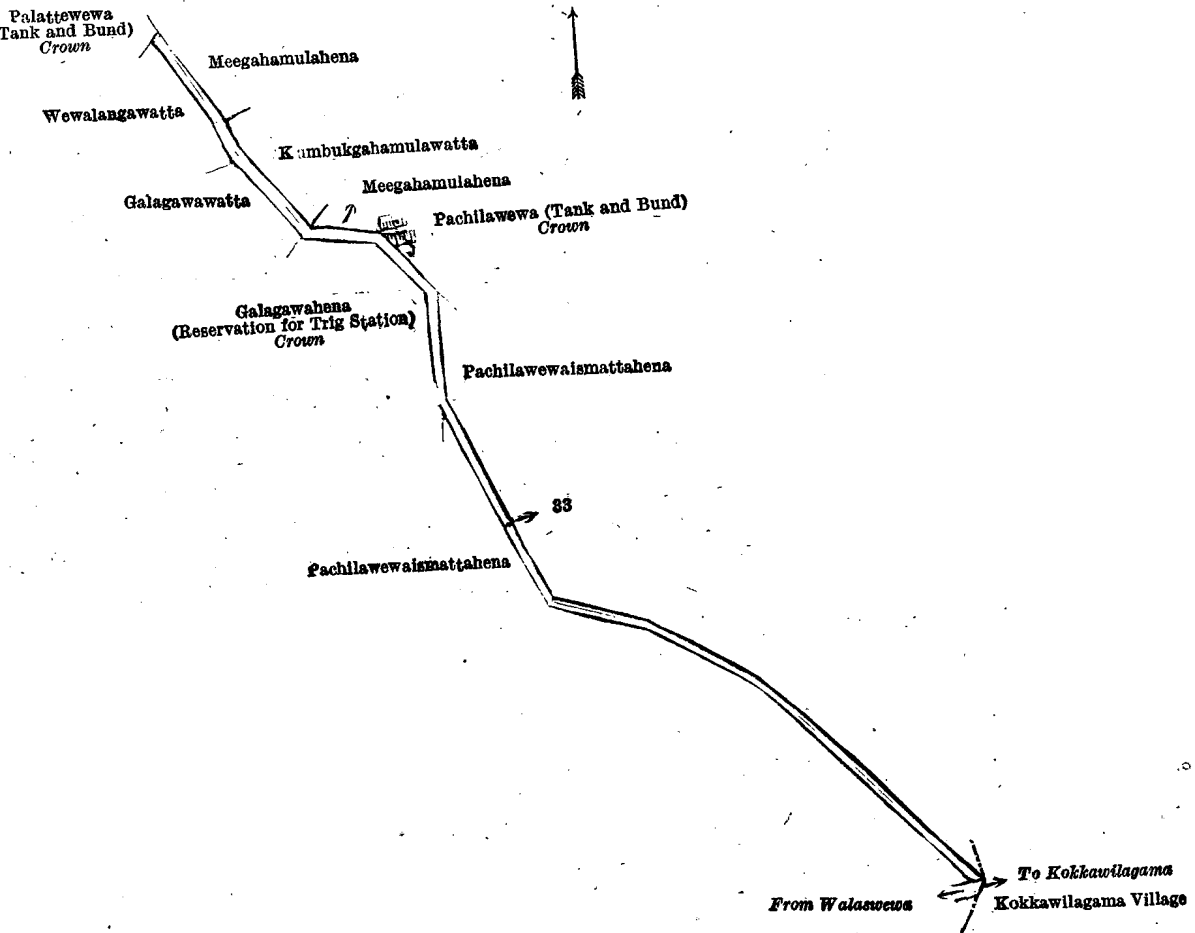
C. B. LUNDIE,
for Surveyor-General.

VII.—Preliminary plan 1,646.

Lot.	Name of Land.
33	Cart track

Extent, A. R. P.
0 2 13

and bounded as follows : on the north by Palattowewa (tank and bund) to be declared the property of the Crown under the Waste Lands Ordinances, Meegahamulahena to be declared the property of Ihalawatte Lekamalagedera Herathamy and others under the Waste Lands Ordinances, Kumbukgahamulawatta claimed by Ihalawatte Lekamalaigedera Herathamy, Meegahamulahena to be declared the property of Ihalawatta Lekamalagedera Herathamy and others under the Waste Lands Ordinances, Pachilawewa (tank and bund) to be declared the property of the Crown under the Waste Lands Ordinances ; on the east by Pachilawewaismattahena to be declared the property of Ihalawatte Lekamalagedera Herathamy and others under the Waste Lands Ordinances, the village limit of Kokkawilagama ; on the south by the road from Kokkawilagama to Walaweswa, Pachilawewaismattahena to be declared the property of Ihalawatte Lekamalagedera Herathamy and others under the Waste Lands Ordinances ; on the west by Pachilawewaismattahena to be declared the property of Ihalawatte Lekamalagedera Herathamy and others under the Waste Lands Ordinances, Galagawa hena (reservation for trigonometrical station) to be declared the property of the Crown under the Waste Lands Ordinances, Galagawa watta claimed by Ihalawatta Lekamalaigedera Dingiri Banda and another, Wewalanga watta claimed by Ihalawatte Lekamalaigedera Dingiri Banda.



Surveyor-General's Office,
Colombo, April 8, 1918.

Scale of 4 Chains to an Inch.

C. R. LUNDIE,
for Surveyor-General.

VIII.—Preliminary plan 1,646.

Lot.	Name of Land.	Extent, A. R. P.
35	Pachilawewa (tank and bund)	11 2 31

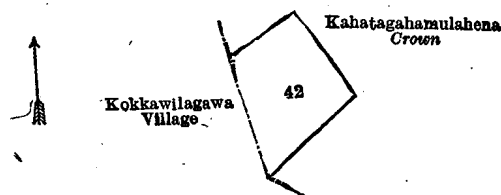
and bounded as follows : on the north by Meegahamulahena to be declared the property of Ihalawatte Lekamalagedara Herathamy and others under the Waste Lands Ordinances, Meegahamulahena to be declared the property of the Crown under the Waste Lands Ordinances, Pachchalawewapaula-aswedduma claimed by Abubakar Lebbe of Metiwalagama, Higgahamulawatta claimed by Ihalawatte Lekamalagedera Dingiri Banda, Bulugahamulahena (private), a footpath to be declared the property of the Crown under the Waste Lands Ordinances ; on the east by Gaswadungahamulahena to be declared the property of the Crown under the Waste Lands Ordinances, Gaswadungahamulahena to be declared the property of Adampullelaga Abuwakker Lebbe and another under the Waste Lands Ordinances ; on the south by the village limit of Kokkawilagama, Pachilawewaismattahena to be declared the property of Ihalawatte Lekamalagedara Herathamy and others under the Waste Lands Ordinances ; on the west by Pachilawewaismattahena to be declared the property of Ihalawatte Lekamalagedera Herathamy and others under the Waste Lands Ordinances, a cart track to be declared the property of the Crown under the Waste Lands Ordinances, Meegahamulahena to be declared the property of Ihalawatte Lekamalagedera Herathamy and others under the Waste Lands Ordinances.

[For Diagram see page 1363.]

IX.—Preliminary plan 1,646.

Lot.	Name of Land.	Extent, A. R. P.
42	Minipittaniya (cemetery)	0 2 1

and bounded as follows : on the north, east, and south by Kahatagahamulahena to be declared the property of the Crown under the Waste Lands Ordinances ; on the west by the village limit of Kokkawilagama.



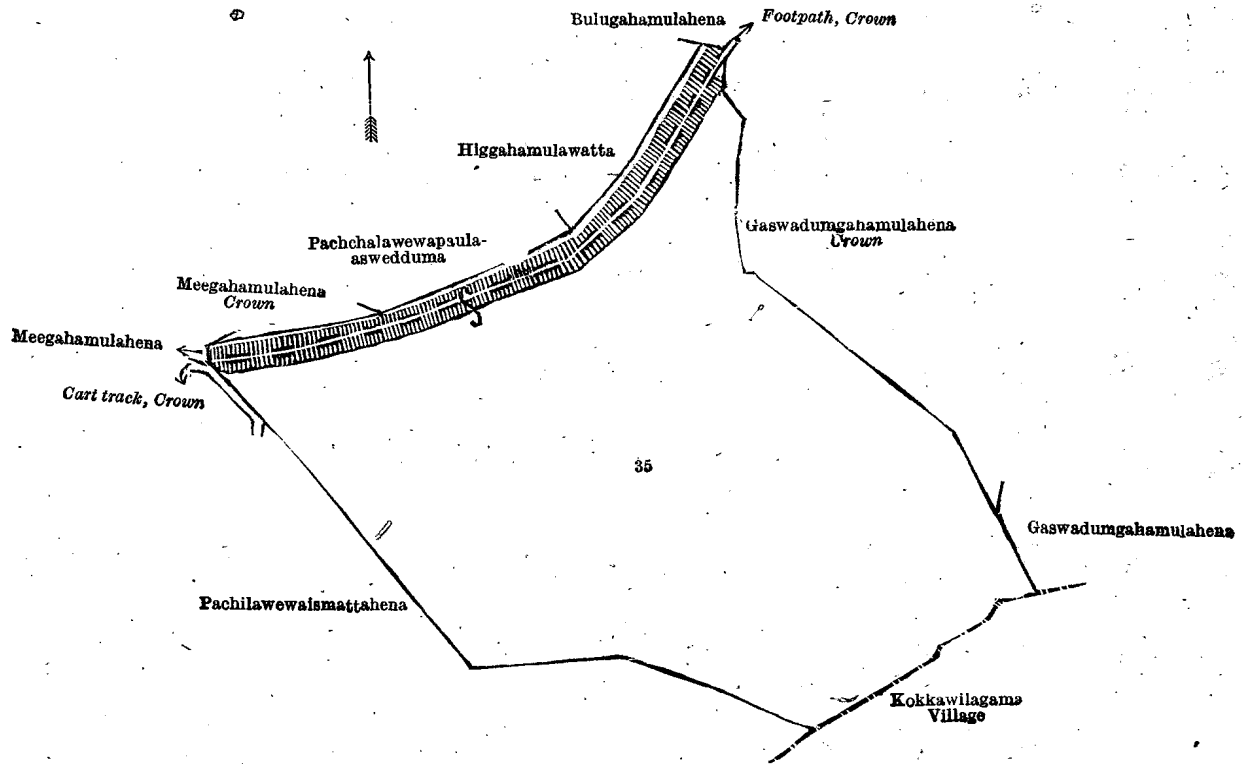
Surveyor-General's Office,
Colombo, April 8, 1919.

Scale of 4 Chains to an Inch.

C. R. LUNDIE,
for Surveyor-General.

X.—Preliminary plan 1,646.

Lot.	Name of Land.	Extent, A. R. P.
43	Gansabhawa road	1 0 32

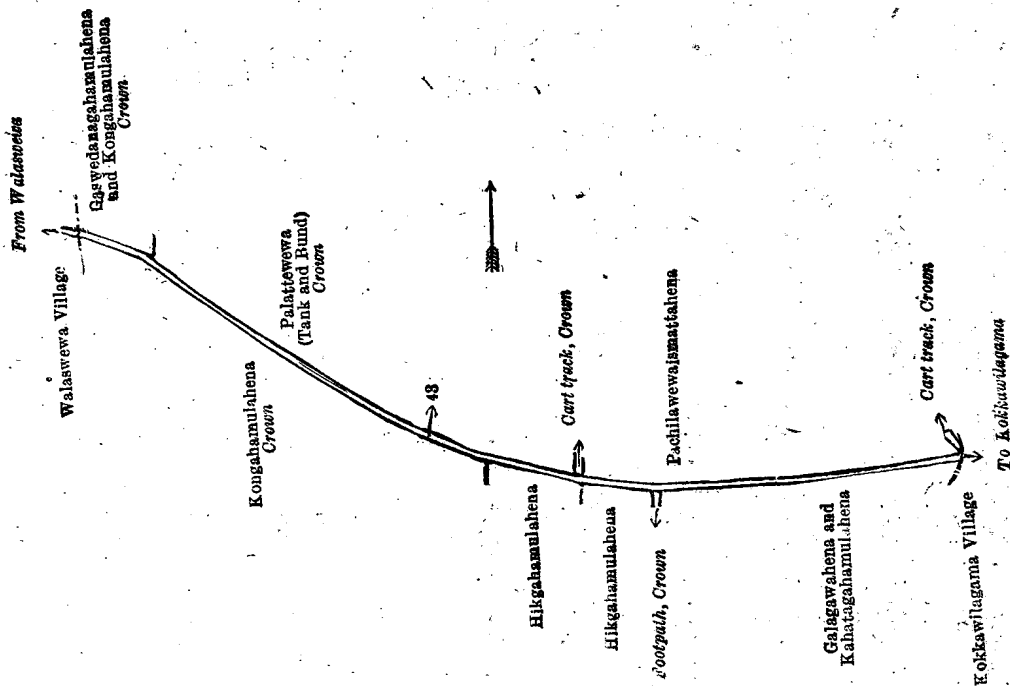


Surveyor-General's Office,
Colombo, April 8, 1919.

Scale of 4 Chain to an Inch.

C. R. LUNDIE
for Surveyor-General.

and bounded as follows : on the north by Gaswedanagahamulahena and Kongahamulahena to be declared the property of the Crown under the Waste Lands Ordinances, Palattewewa (tank and bund) to be declared the property of the Crown under the Waste Lands Ordinances, a cart track to be declared the property of the Crown under the Waste Lands Ordinances, Pachilawewaismattahena to be declared the property of Ihalawatte Lekamalagedera Herathamy and others under the Waste Lands Ordinances, a cart track to be declared the property of the Crown under the Waste Lands Ordinances, on the east by the village limit of Kokkawilagama ; on the south by Galagawahena and Kahatagahamulahena to be declared the property of Ihalawatte Lekamalagedera Herathamy and others under the Waste Lands Ordinances, a footpath to be declared the property of the Crown under the Waste Lands Ordinances, Higgahamulahena to be declared the property of Ihalawatte Lekamalagedera Herathamy and others under the Waste Lands Ordinances, Kongahamulahena to be declared the property of the Crown under the Waste Lands Ordinances ; on the west by the village limit of Walaswewa.



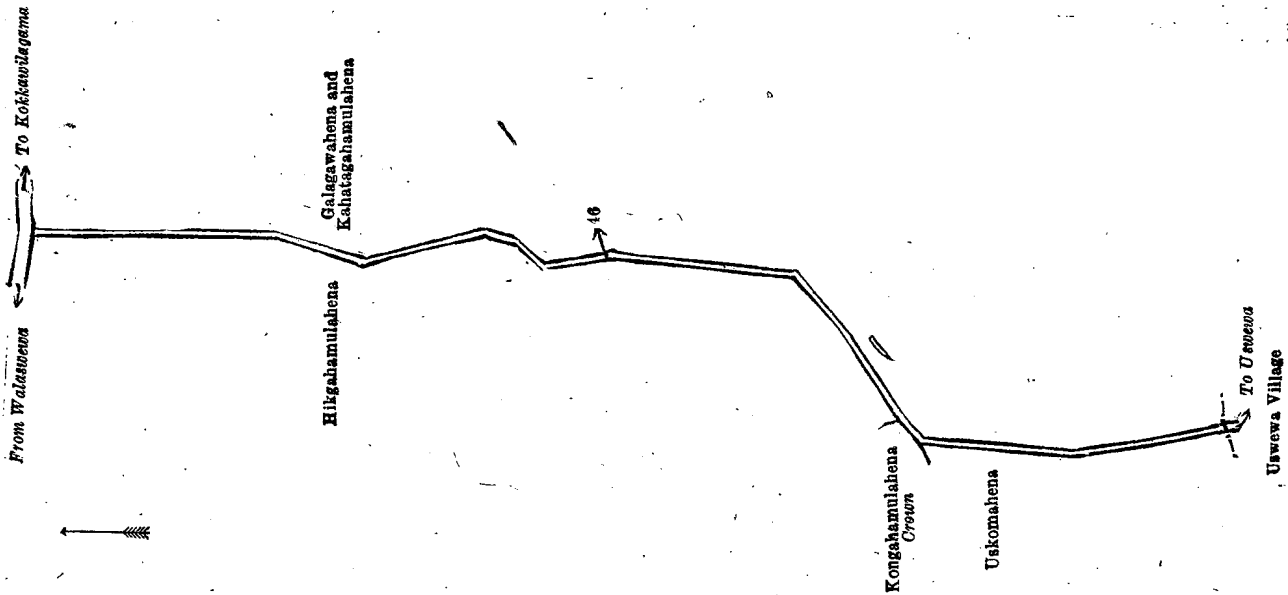
Surveyor-General's Office,
Colombo, April 8, 1919.

Scale of 8 Chains to an Inch.

C. R. LUNDIE,
for Surveyor-General.

Lot. 46 Name of Land. XI.—Preliminary plan 1,646. Extent, A. R. P. 0 1 4

and bounded as follows: on the north by the road from Walaswewa to Kokkawilagama; on the east by Galagawahena and Kahatagahamulahena to be declared the property of Ihawalatte Lekamalagedera Herathamy and others under the Waste Lands Ordinances; on the south by the village limit of Uswewa; on the west by Uskomahena to be declared the property of Manannalagedera Rapiya and others under the Waste Lands Ordinances, Kongahamulahena to be declared the property of the Crown under the Waste Lands Ordinances, Hikgahamulahena to be declared the property of Ihawalatte Lekamalagedera Herathamy and others under the Waste Lands Ordinances.



Surveyor-General's Office,
Colombo, April 8, 1919.

Scale of 4 Chains to an Inch.

C. R. LUNDIE,
for Surveyor-General.

June 26, 1919.

J. M. DAVIES,
Special Officer.

Kurunegala S. O. No. 2,672.

Order under Section 4, Sub-section (1), of "The Waste Lands Ordinances of 1897, 1899, 1900, and 1903."

In the matter of the lands commonly called or known as Elagawahena, &c., situate in the village of Kuda-aturumanda, in the Baladora korale of the Dewamedhi hatpattu of the Kurunegala District, in the North-Western Province, and of "The Waste Lands Ordinances of 1897, 1899, 1900, and 1903."

WHEREAS in pursuance of section 1 of the said Ordinances it was duly declared and notified on the 15th day of December, 1916, that if no claim to the lands commonly called or known as Elagawahena, &c., situate in the village of Kuda-aturumanda, in the Baladora korale of the Dewamedhi hatpattu of the Kurunegala District, in the North-Western Province, containing in extent 49 acres and 17 perches, and shown as lots 3, 7, and 11 in preliminary plan 1,548 and in the annexed diagram, was made to John Murray Davies, Special Officer appointed under section 28 of the said Ordinances, within the period of three months from the date specified in the said notice, such lands would be declared the property of the Crown, and dealt with on account of the Crown (*vide* Notice No. 6,104):

And whereas Hettiakandage Bastian Fernando made claim thereto, and I, John Murray Davies, the aforesaid Special Officer, made due inquiry into such claim, and whereas the said claimant and I, with the consent of His Excellency the Governor, came to an agreement in writing dated the 3rd day of April, 1918, concerning the said lands, under section 4, sub-section (1), of the said Ordinances, whereby it was agreed that (1) Hettiyakandage Daisy Mary Felecia Fernando and (2) Hettiyakandage Evelyn Maud Ashila Fernando should be declared the purchasers of the said lands upon payment to the Settlement Officer of a sum of Rupees Two thousand Four hundred and Fifty-five only (Rs. 2,455), as the purchase amount of the said lands, and whereas the said amount has been duly paid by the said claimants, the said (1) Hettiyakandage Daisy Mary Felicia Fernando and (2) Hettiyakandage Evelyn Maud Ashila Fernando, are hereby, in pursuance of the agreement aforementioned, declared to be the purchasers of the said lands, as more fully described herein below.

Description of the Lands referred to.

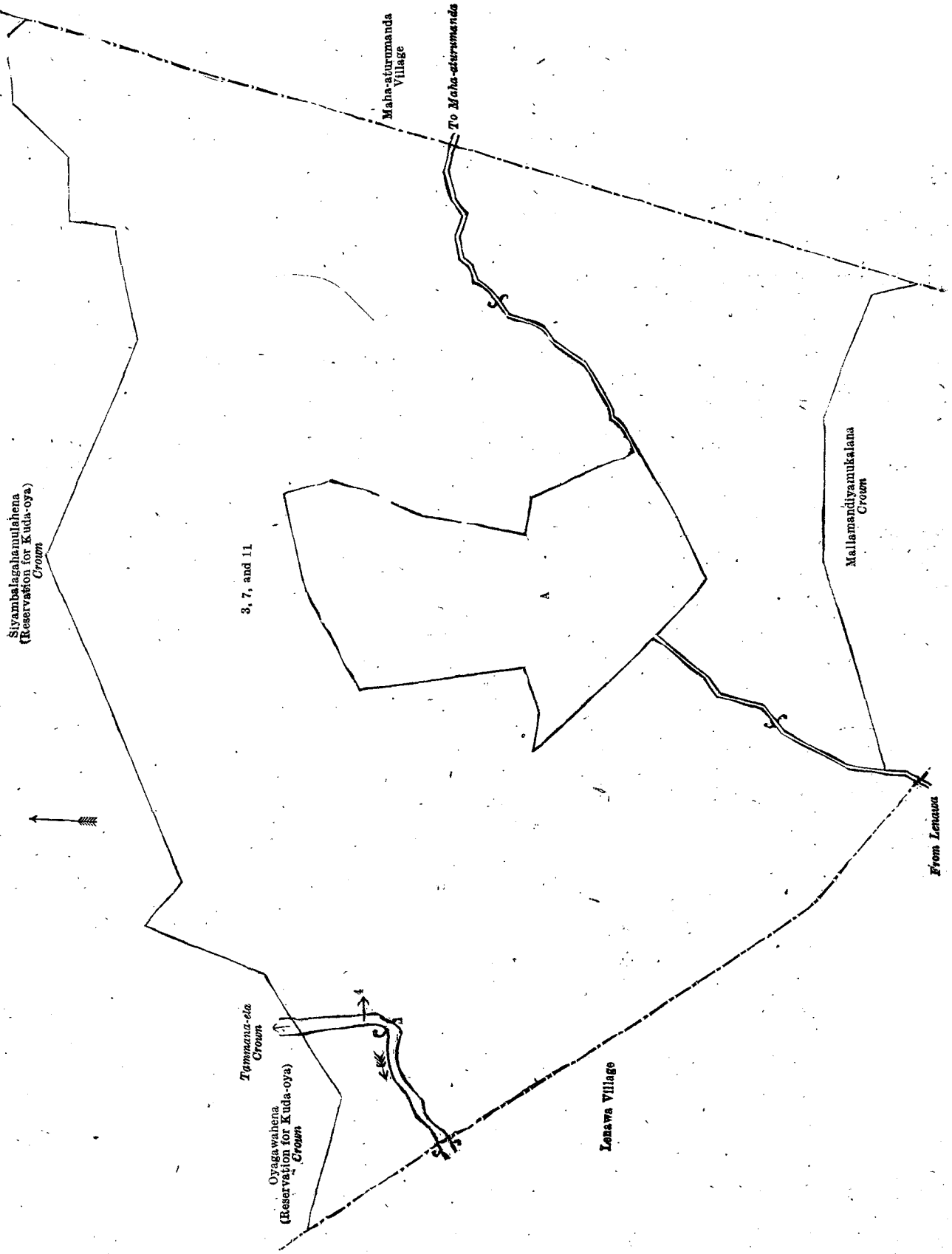
The following lots situated in the village of Kuda-aturumanda, in the Baladora korale of the Dewamedhi hatpattu of the Kurunegala District, in the North-Western Province, as described in the annexed diagram:—

Lot.	Name of Land.	Preliminary plan 1,548.	Extent, A. R. P.
3	Elagawahena	1 0 26
7	Siyambalagahamulahena	38 0 2
11	Talghamullahena	9 3 29
			49 0 17

and bounded as follows: on the north by Oyagawahena (reservation for Kuda-oya) to be declared the property of the Crown under the Waste Lands Ordinances, Tammana-ela to be declared the property of the Crown under the Waste Lands Ordinances, Siyambalagahamulahena (reservation for Kuda-oya) to be declared the property of the Crown under the Waste Lands Ordinances; on the east by the village limit of Maha-aturumanda; on the south by Mallamandiyamukalana to be declared the property of the Crown under the Waste Lands Ordinances, the road from Maha-aturumanda to Lenawa; on the west by the village limit of Lenawa.

NOTE.—The following lots lying within the above-mentioned boundaries are excluded from this order, and their aggregate acreage of 6 acres and 24 perches is not included in the aggregate acreage of 49 acres and 17 perches given above:—

Lot.	Name of Land.	Extent, A. R. P.	Lot.	Name of Land.	Extent, A. R. P.
4	Tammana-ela	0 0 35	A 10	Footpath	0 0 20
A 8	Kuda-aturumandiwela	3 0 3	A 12	Do.	0 0 15
A 9	Kuda-aturumanduwewa (tank and bund)	2 2 31			6 0 24



Surveyor-General's Office,
Colombo, April 28, 1919.

Scale of 4 Chains to an Inch.

C. R. LUNDIE,
for Surveyor-General.

May 28, 1919.

J. M. DAVIES,
Special Officer.

Kurunegala S. O. No. 2,673.

Order under Section 4, Sub-section (1), of "The Waste Lands Ordinances of 1897, 1899, 1900, and 1903," admitting Lands to be Private property.

In the matter of the lands commonly called or known as Kongahamulahena and Kiulewewaismathehena and Hurigahamulahena, situate in the village of Ihala Aralugahawewa, in the Baladora korale of the Dewamedi hatpattu of the Kurunegala District, in the North-Western Province, and of "The Waste Lands Ordinances of 1897, 1899, 1900, and 1903."

WHEREAS in pursuance of section 1 of the said Ordinances it was duly notified on the 9th day of March, 1917, that if no claim to the lands commonly called or known as Kongahamulahena and Kiulewewaismathehena and Hurigahamulahena, situate in the village of Ihala Aralugahawewa, in the Baladora korale of the Dewamedi hatpattu of the Kurunegala District, in the North-Western Province, containing in extent 12 acres and 39 perches, and shown as lots 11B and 24A in block survey preliminary plan 1,621 and in the annexed diagrams, was made to John Murray Davies, Special Officer appointed under section 28 of the said Ordinances, within the period of three months from the date specified in such notice, such lands would be declared the property of the Crown, and dealt with on account of the Crown (*vide* Notice No. 6,239):

And whereas Wijesingha Mudiyanselegedera Kirihamy Vidane made claim thereto, and Howard Orme Fox and I, John Murray Davies, Special Officers appointed under section 28 of the said Ordinances, made due inquiry into such claim, I, John Murray Davies, the aforesaid Special Officer, with the consent of His Excellency the Governor, do hereby admit the claim of the said claimant to the said lands, as more fully described herein below, under section 4, sub-section (1), of the said Ordinances.

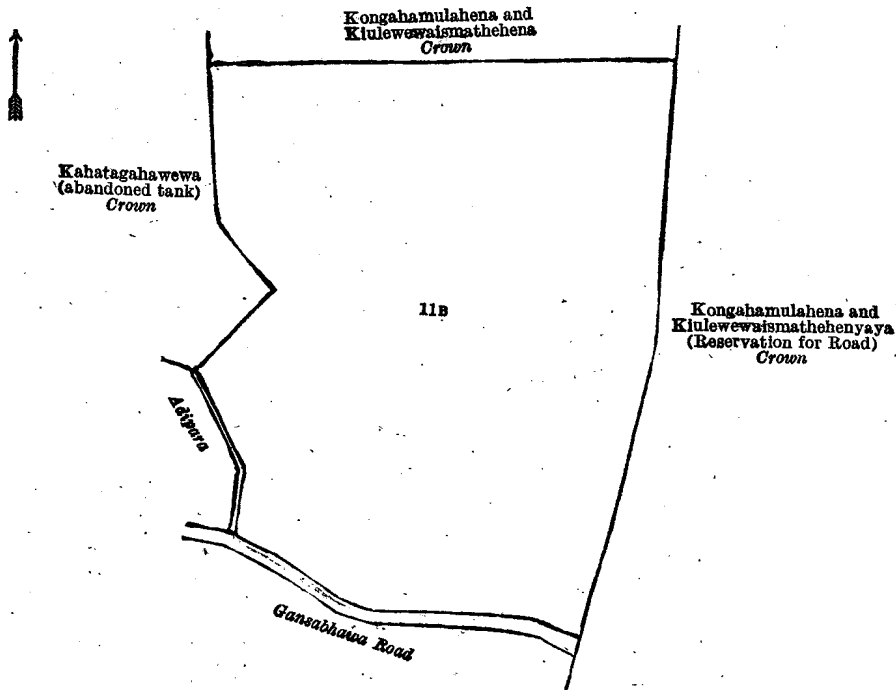
Description of the Lands referred to.

The following lots situated in the village of Ihala Aralugahawewa, in the Baladora korale of the Dewamedi hatpattu of the Kurunegala District, in the North-Western Province, as described in the annexed diagrams:—

I.—Block survey preliminary plan 1,621.

Lot.	Name of Land.	Extent, A. R. P.
11B.	Kongahamulahena and Kiulewewaismathehena	10 0 21

and bounded as follows: on the north by Kongahamulahena and Kiulewewaismathehena to be declared the property of the Crown under the Waste Lands Ordinances; on the east by Kongahamulahena and Kiulewewaismathehenyaya (reservation for road) to be declared the property of the Crown under the Waste Lands Ordinances; on the south by a Gansabhawa road; on the west by Adipara, Kahatagahawewa (abandoned tank) to be declared the property of the Crown under the Waste Lands Ordinances.



Surveyor-General's Office,
Colombo, May 17, 1919.

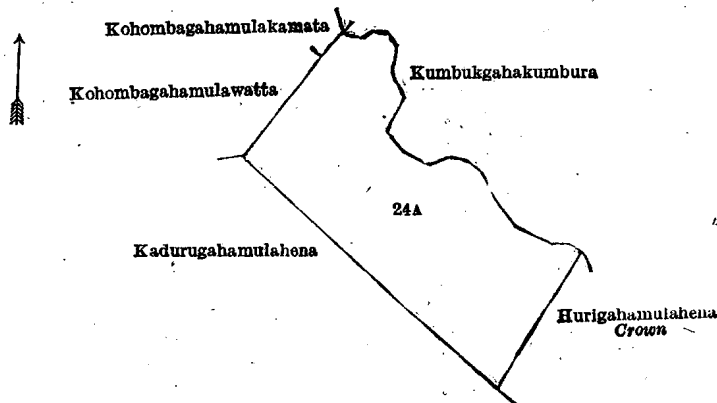
Scale of 4 Chains to an Inch.

C. R. LUNDIE,
for Surveyor-General.

II.—Block survey preliminary plan 1,621.

Lot.	Name of Land.	Extent, A. R. P.
24A	Hurigahamulahena	2 0 18

and bounded as follows: on the north by Kohombagahamulakamata claimed by Wijesinghe Mudiyanseleage Punchirala, Kumbukgahakumbura claimed by Wijesinghe Mudiyanseleage Kirihamy Vidane and others; on the east by Kumbukgahakumbura claimed by Wijesinghe Mudiyanseleage Kirihamy Vidane and others, Hurigahamulahena to be declared the property of the the Crown under the Waste Lands Ordinances; on the south by Hurigahamulahena to be declared the property of the Crown under the Waste Lands Ordinances, Kadurugahamulahena to be declared the property of Wijesinghe Mudiyanseleagegedera Upasaka Appu under the Waste Lands Ordinances; on the west by Kadurugahamulahena to be declared the property of Wijesinghe Mudiyanseleagegedera Upasaka Appu under the Waste Lands Ordinances, Kohombagahamulawatta claimed by Wijesinghe Mudiyanseleage Punchirala.



Surveyor-General's Office,
Colombo, May 17, 1919.

Scale of 4 Chains to an Inch.

C. R. LUNDIE,
for Surveyor-General.

June 20, 1919.

J. M. DAVIES,
Special Officer.

Kurunegala S. O. No: 2,674.

Order under Section 4, Sub-section (1), of "The Waste Lands Ordinances of 1897, 1899, 1900, and 1903," declaring Land to be Crown Property.

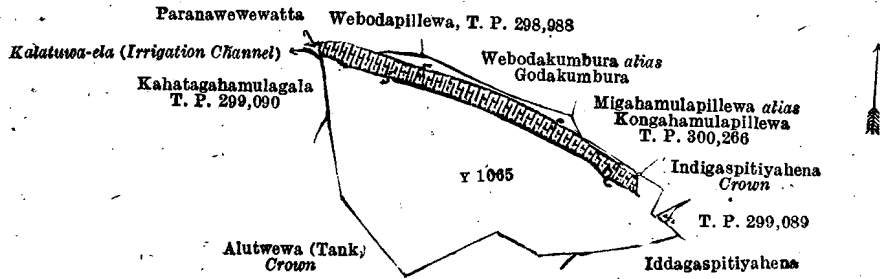
In the matter of the land commonly called or known as Alutwewa (tank), situate in the village of Kurundulla, in the Mahagalboda Egoda korale of the Hiriyala hatpattu of the Kurunegala District, in the North-Western Province, and of "The Waste Lands Ordinances of 1897, 1899, 1900, and 1903."

WHEREAS in pursuance of section 1 of the said Ordinances it was duly notified on the 28th day of February, 1913, that if no claim to the land commonly called or known as Alutwewa (tank), situate in the village of Kurundulla, in the Mahagalboda Egoda korale of the Hiriyala hatpattu of the Kurunegala District, in the North-Western Province, containing in extent 2 acres 1 rood and 5 perches, and shown as lot x 1065 in preliminary plan 2,039 and in the annexed diagram, was made to John Murray Davies, Special Officer appointed under section 23 of the said Ordinances, within the period of three months from the date specified in such notice, such land would be declared the property of the Crown, and dealt with on account of the Crown (*vide* Notice No. 4,761):

And whereas (1) Bartholomeusz Silva Gunasekera made claim thereto, and came to an agreement in writing dated the 23rd day of June, 1913, whereby in consideration of Sarnelis de Silva Gunasekera being declared the purchaser of 23 acres more or less to cover lot x 1064 and part of z 1064 of the notice and preliminary plan 2,039, and 22 acres more or less of lots y 1064, c 1066, k 1065, and 10069½ of the same notice and preliminary plan, and of lot r 1065 of the same notice and preliminary plan, and of 1½ acres more or less of lot z 1064 of the same notice and preliminary plan, now shown as lots y 1064, z 1064, r 1065, c 1066, w 1064, k 1065, k1065c, 10069½, z 1064E3 on the same preliminary plan, for a sum of Rs. 1,575, of which Rs. 101.62 was refunded to him, the Surveyor-General having found the area to be 3 acres 1 rood and 22 perches less than originally estimated, he withdrew his claim to the above-mentioned lot x 1065, I, John Murray Davies, the aforesaid Special Officer, under and by virtue of the powers vested in me in that behalf by section 4 of the said Ordinances, do hereby on this 14th day of July, 1919, order and declare, under section 4, sub-section (1), of the said Ordinances, that the said land, as more fully described herein below, is the property of the Crown.

Description of the Land referred to.

The land commonly called or known as Alutwewa (tank), situated in the village of Kurundulla, in the Mahagalboda Egoda korale of the Hiriyala hatpattu of the Kurunegala District, in the North-Western Province, containing in extent 2 acres 1 rood and 5 perches, and shown as lot x 1065 in preliminary plan 2,039 and in the annexed diagram; and bounded as follows: on the north by Webodapillewa sold by the Crown (T. P. 298,988), Webodakumbura *alias* Godakumbura claimed by Ukku Banda Korale Arachchi and others; on the east by Migahamulapillewa *alias* Kongahamulapillewa sold by the Crown (T. P. 300,266), Indigaspitiyahena declared to be the property of the Crown under the Waste Lands Ordinances, T. P. 299,089; on the south by Iddagaspitiyahena sold to Siwratna Yapa Bandaranayaka Mudiyanseleage Mudiyanse under the Waste Lands Ordinances, Alutwewa (tank) declared to be the property of the Crown under the Waste Lands Ordinances; on the west by Alutwewa (tank) declared to be the property of the Crown under the Waste Lands Ordinances, Kahatagahamulagala sold by the Crown (T. P. 299,090), the Kalatuwa-ela (irrigation channel).



Surveyor-General's Office,
Colombo June 27, 1919.

Scale of 4 Chains to an Inch.

C. R. LUNDIE,
for Surveyor-General.

J. M. DAVIES,
Special Officer.

July 14, 1919.

Kurunegala S. O. No. 2,675.

Order under Section 4, Sub-section (1), of "The Waste Lands Ordinances of 1897, 1899, 1900, and 1903," declaring Lands to be Crown Property.

In the matter of the lands commonly called or known as Kahatagahamulahena, Ehalapokunagawahenyaya, &c., situate in the village of Ihala Aralugahawewa, in the Baladora korale of the Dewamedhi hatpattu of the Kurunegala District, in the North-Western Province, and of "The Waste Lands Ordinances of 1897, 1899, 1900, and 1903."

WHEREAS in pursuance of section 1 of the said Ordinances it was duly notified on the 9th day of March, 1917, that if no claim to the lands commonly called or known as Kahatagahamulahena, Ehalapokunagawahenyaya, &c., situate in the village of Ihala Aralugahawewa, in the Baladora korale of the Dewamedhi hatpattu of the Kurunegala District, in the North-Western Province, containing in extent 87 acres 3 roods and 11 perches, and shown as lots 1, 26, 27, 28, 11, 12, 30, 21, 24B, and 24D in block survey preliminary plan 1,621, and in the annexed diagrams, was made to John Murray Davies, Special Officer appointed under section 28 of the said Ordinances, within the period of three months from the date specified in such notice, such lands would be declared the property of the Crown, and dealt with on account of the Crown (*vide* Notice No. 6,239):

And whereas (1) Wijesingha Mudiyansele Kirihamy Vidane, (2) ditto Kiri Etana, (3) ditto Upasaka Appu, (4) ditto Ukku Menika, (5) ditto Punchirala, and (6) ditto Kiri Banda (minor) made claim thereto; and whereas the said 1st claimant by an agreement in writing dated the 1st day of October, 1917, in consideration of his claim to 10 acres more or less and 2 acres more or less of lots 11 and 24 respectively of the notice and of the block survey preliminary plan 1,621, and shown as lots 11B and 24A respectively on the same block survey preliminary plan being admitted under the Waste Lands Ordinances; the said 2nd claimant by an agreement in writing dated the 1st day of October, 1917, in consideration of his claim to 6 acres more or less of lot 11 of the notice and of the block survey preliminary plan 1,621, now shown as lot 11A on the same block survey preliminary plan, being admitted under the Waste Lands Ordinances; the said 3rd claimant by an agreement in writing dated the 1st day of October, 1917, in consideration of (a) his claim to 10 acres 2 roods and 28 perches more or less of lot 24 of the notice and block survey preliminary plan 1,621, now shown as resurveyed lot 24 on the same block survey preliminary plan, being admitted under the Waste Lands Ordinances, and (b) the Settlement Officer settling as private property otherwise than under the Waste Lands Ordinances lots 3 and 4 of the block survey preliminary plan 1,621; and the said 4th claimant by an agreement in writing dated the 1st day of October, 1917, in consideration of his claim to 4½ acres more or less of lot 24 of the notice and of the block survey preliminary plan 1,621 now shown as lot 24C on the same block survey preliminary plan, being admitted under the Waste Lands Ordinances, withdrew all claim to the above-mentioned lots 1, 26, 27, 28, 11, 12, 30, 21, 24B, and 24D of this order; and whereas the said 5th claimant on his own behalf by an agreement in writing dated the 1st day of October, 1917, and as duly appointed representative of the said 6th claimant (minor) by an agreement in writing dated the 21st day of January, 1918, in consideration of the said 5th and 6th claimants and Wijesingha Mudiyanselegedera Punchi Banda being declared the owners of 7½ acres more or less of lot 28 of the notice and of the block survey preliminary plan 1,621, now shown as lot 28A on the same block survey preliminary plan, withdrew all claim to the above-mentioned lots 1, 26, 27, 28, 11, 12, 30, 21, 24B, and 24D of this order; and whereas (7) Adasingha Bandara Paulis Jayamaha and (8) Wijesingha Mudiyanselegedera Punchi Banda made claim to the above-mentioned lots 28, 11, 12, 30, 21, 24B, and 24D, and whereas they withdrew their claims thereto, I, John Murray Davies, the aforesaid Special Officer, under and by virtue of the powers vested in me in that behalf by section 4 of the said Ordinances, do hereby on this 20th day of June, 1919, order and declare, under section 4, sub-section (1), of the said Ordinances, that the said lands, as more fully described herein below, are the property of the Crown.

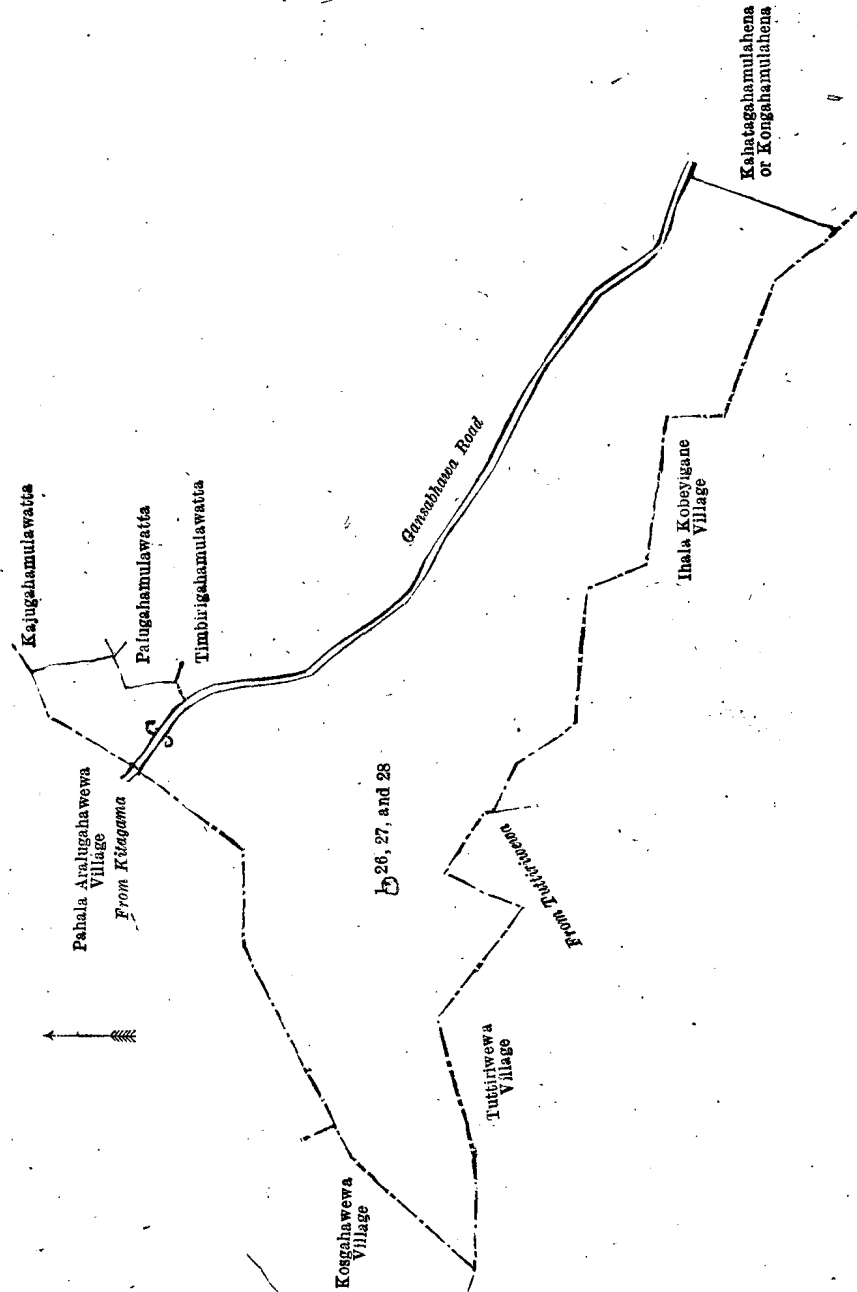
Description of the Lands referred to.

The following lots situated in the village of Ihala Aralugahawewa, in the Baladora korale of the Dewamedhi hatpattu of the Kurunegala District, in the North-Western Province, as described in the annexed diagrams:—

I.—Block survey preliminary plan 1,621.

Lot.	Name of Land.	Extent, A. R. P.	Lot.	Name of Land.	Extent, A. R. P.
1	Kahatagahamulahena	1 2 9	28	Kahatagahamulahena or Kongahamulaha	18 2 16
26	Ehalapokunagawahenyaya or Kongahamulahenyaya	19 0 15		hena	
27	Adipara	0 0 16			39 1 16

and bounded as follows: on the north by the village limit of Pahala Aralugahawewa, Kajugahamulawatta claimed by Wijesinghe Mudiyansele Kirihamy Vidane, Palugahamulawatta claimed by Wijesinghe Mudiyansele Banda, Timbiri-gahamulawatta claimed by Wijesinghe Mudiyansele Upasaka Appu, the Gansabhawa road from Kitagama; on the east by Kahatagahamulahena or Kongahamulahena to be declared the property of Wijesinghe Mudiyanselegedera Punchirala and others under the Waste Lands Ordinances; on the south by the village limits of Ihala Kobeyigane and Tuttiriwewa; on the west by the village limit of Kosgahawewa.



Surveyor-General's Office,
Colombo, May 17, 1919.

Scale of 8 Chains to an Inch.

C. R. LUNDIE,
for Surveyor-General.

II.—Block survey preliminary plan 1,621.

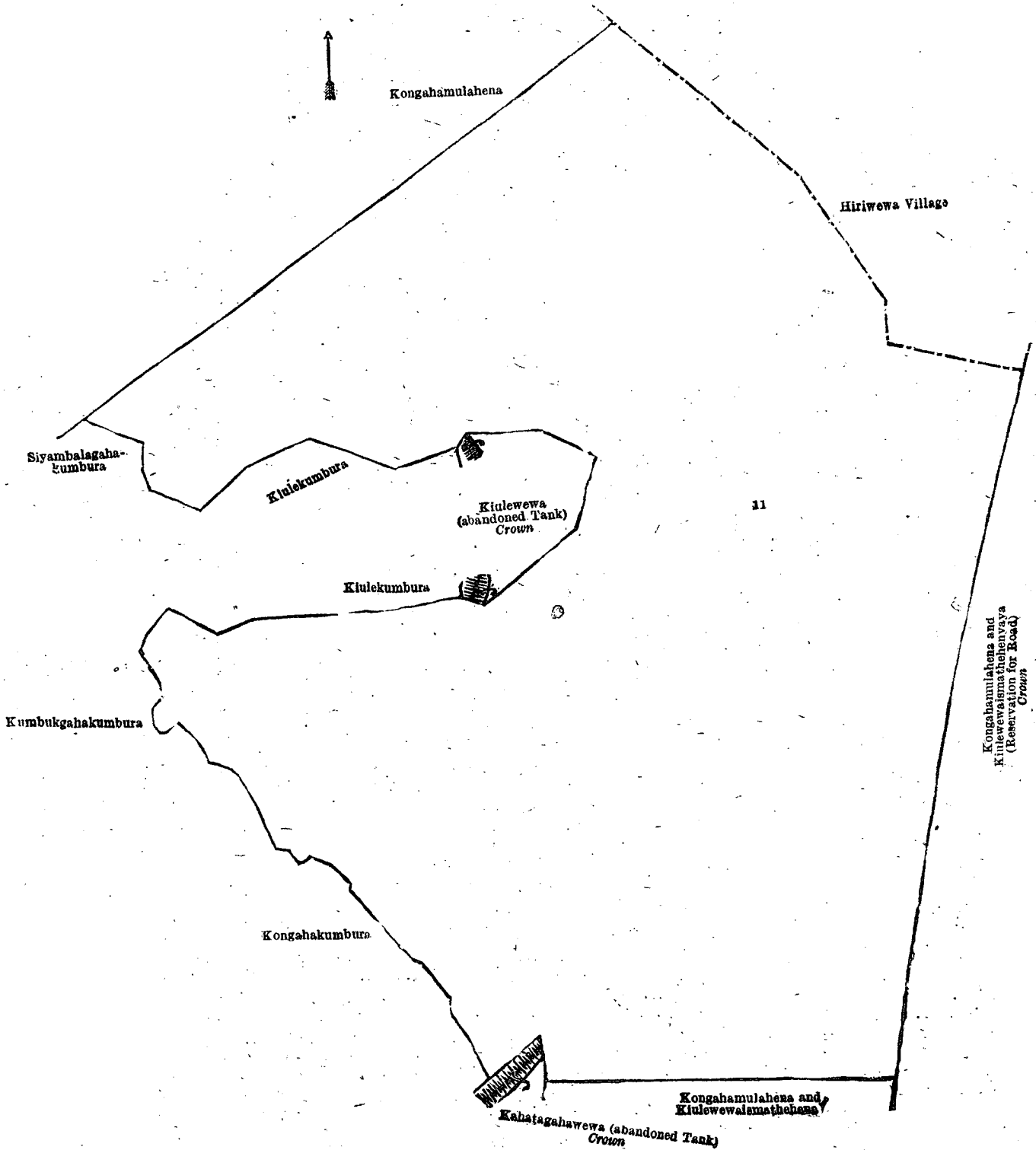
Lot.	Name of Land.	Extent, A. R. P.
11	Kongahamulahena, Kiulewewaismathehena	46 0 20

and bounded as follows: on the north by Kongahamulahena to be declared the property of Wijesinghe Mudiyanselegedera Kiri Etana under the Waste Lands Ordinances, the village limit of Hiriwewa; on the east by Kongahamulahena and Kiulewewaismathehenyaya (reservation for road) to be declared the property of the Crown under the Waste Lands Ordinances; on the south by Kongahamulahena and Kiulewewaismathehena to be declared the property of Wijesinghe Mudiyanselegedera Kirihamy Vidane under the Waste Lands Ordinances, Kahatagahawewa (abandoned tank) to be declared the property of the Crown under the Waste Lands Ordinances, Kongahakumbura claimed by Adasingha Bandarage William Jayamaha; on the west by Kongahakumbura claimed by Adasingha Bandarage William Jayamaha, Kumbukgahakumbura claimed by Wijesinghe Mudiyanselegedera Kirihamy Vidane and others, Kiulekumbura claimed by Wijesinghe Mudiyanselegedera Kirihamy Vidane and others, Kiulewewa (abandoned tank) to be declared the property of the Crown under the Waste Lands Ordinances, Kiulekumbura claimed by Wijesinghe Mudiyanselegedera Kirihamy Vidane and others, Siyambalagakumbura claimed by Wijesinghe Mudiyanselegedera Punchirala, Kongahamulahena to be declared the property of Wijesinghe Mudiyanselegedera Kiri Etana under the Waste Lands Ordinances.

[For Diagram see page 1470.]

III.—Block survey preliminary plan 1,621.

Lot.	Name of Land.	Extent, A. R. P.
12	Kongahamulahena and Kiulewewaismathehenyaya (reservation for road)	1 0 17
30	Kahatagahamulahenyaya (reservation for road)	0 0 31
		1 1 8

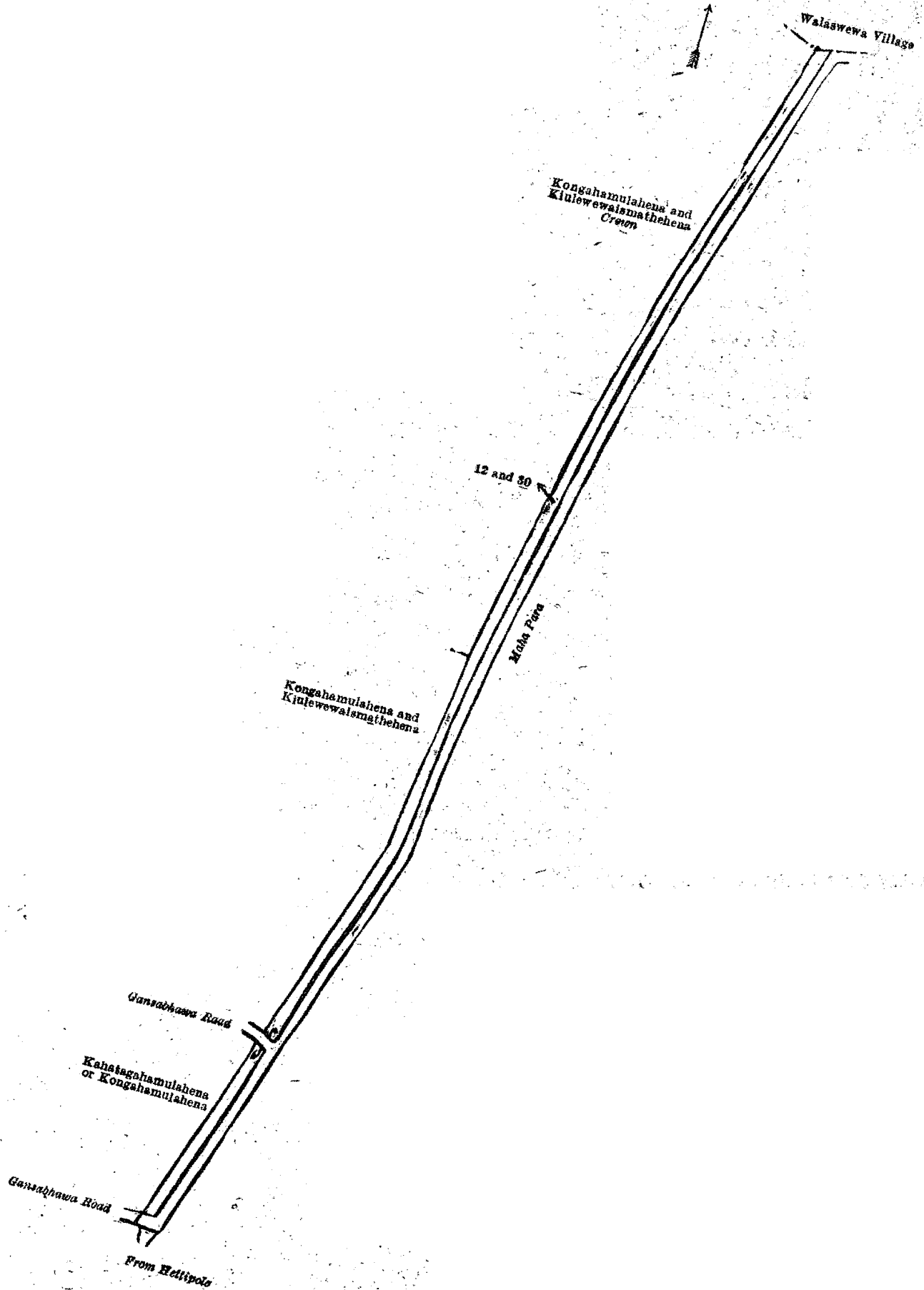


Surveyor-General's Office,
Colombo, May 11, 1919.

Scale of 4 Chains to an Inch.

C. R. LUNDIE,
for Surveyor-General.

and bounded as follows : on the north by the village limit of Walaswewa ; on the east by Mahapara (road) to Hettipola ; on the south by a Gansabhawa road ; on the west by Kahatagahamulahena or Kongahamulahena to be declared the property of Wijesinghe Mudiyanselegedera Panchirala and others under the Waste Lands Ordinances, Kongahamulahena and Kiulewewaismathehena to be declared the property of Wijesinghe Mudiyanselegedera Kirihamy Vidane under the Waste Lands Ordinances, Kongahamulahena and Kiulewewaismathehena to be declared the property of the Crown under the Waste Lands Ordinances.



Surveyor-General's Office,
Colombo, May 17, 1919.

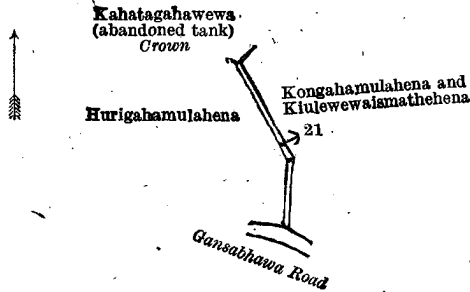
Scale of 4 Chains to an Inch.

C. E. LUNDIE,
for Surveyor-General.

IV.—Block survey preliminary plan 1,621.

Lot.	Name of Land.	Extent, A. R. P.
21	Adipara	0 0 6

and bounded as follows: on the north by Kahatagahawewa (abandoned tank) to be declared the property of the Crown under the Waste Lands Ordinances; on the east by Kongahamulahena and Kiulewewaismathehena to be declared the property of Wijesinghe Mudiyanselegedera Kirihamy Vidane under the Waste Lands Ordinances; on the south by a Gansabhawa road; on the west by Hurigahamulahena to be declared the property of Wijesinghe Mudiyanselegedera Ukku Menika under the Waste Lands Ordinances.



Surveyor-General's Office,
Colombo, May 17, 1919.

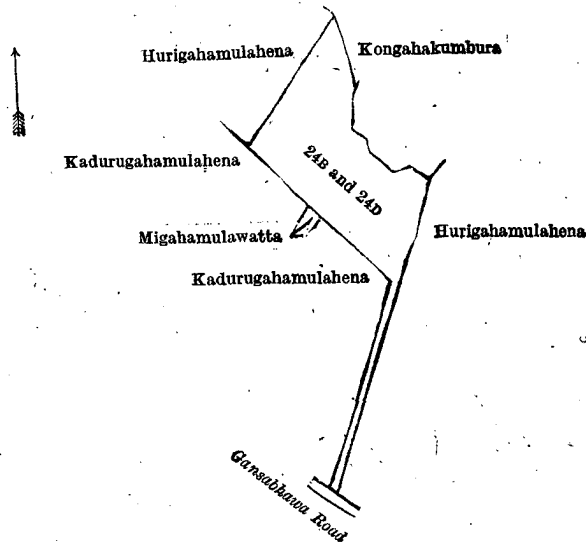
Scale of 4 Chains to an Inch.

C. R. LUNDIE,
for Surveyor-General.

V.—Block survey preliminary plan 1,621.

Lot.	Name of Land.	Extent, A. R. P.
24B	Hurigahamulahena	0 3 26
24D	Do.	0 0 15
		1 0 1

and bounded as follows: on the north by Hurigahamulahena to be declared the property of Wijesinghe Mudiyanselegedera Kirihamy Vidane under the Waste Lands Ordinances, Kongahakumbura claimed by Adasingha Bandarage William Jayamaha; on the east by Kongahakumbura claimed by Adasingha Bandarage William Jayamaha, Hurigahamulahena to be declared the property of Wijesinghe Mudiyanselegedera Ukku Menika under the Waste Lands Ordinances; on the south by a Gansabhawa road; on the west by Kadurugahamulahena to be declared the property of Wijesinghe Mudiyanselegedera Upasaka Appu under the Waste Lands Ordinances; Migahamulawatta claimed by Wijesinghe Mudiyanselegedera Punchirala, Kadurugahamulahena to be declared the property of Wijesinghe Mudiyanselegedera Upasaka Appu under the Waste Lands Ordinances, Hurigahamulahena to be declared the property of Wijesinghe Mudiyanselegedera Kirihamy Vidane under the Waste Lands Ordinances.



Surveyor-General's Office,
Colombo, May 17, 1919.

Scale of 4 Chains to an Inch.

C. R. LUNDIE,
for Surveyor-General.

J. M. DAVIES,
Special Officer.

June 20, 1919.

Uva S. O. No. 2,354.

Order under Section 4, Sub-section (1), of "The Waste Lands Ordinances of 1897, 1899, 1900, and 1903," admitting Land to be Private Property.

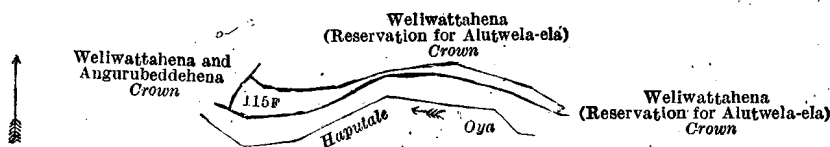
In the matter of the land commonly called or known as Weliwattahena, situate in the village of Kadurugamuwa, in the Mahapalata korale of the Udukinda division, in the Province of Uva, and of "The Waste Lands Ordinances of 1897, 1899, 1900, and 1903."

WHEREAS in pursuance of section 1 of the said Ordinances it was duly notified on the 19th day of March, 1915, that if no claim to the land commonly called or known as Weliwattahena, situate in the village of Kadurugamuwa, in the Mahapalata korale of the Udukinda division, in the Province of Uva, containing in extent 1 acre and 1 perch, and shown as lot 115F in preliminary plan 114 and in the annexed diagram, was made to John Murray Davies, Special Officer appointed under section 23 of the said Ordinances, within the period of three months from the date specified in such notice, such land would be declared the property of the Crown, and dealt with on account of the Crown (*vide* Notice No. 5,528):

And whereas Vitiyalagama Balappuhamy made claim thereto, and I, John Murray Davies, Special Officer appointed under section 28 of the said Ordinances, made due inquiry into such claim, I, with the consent of His Excellency the Governor, do hereby admit the claim of the said claimant to the said land, as more fully described herein below, under section (4), sub-section (1), of the said Ordinances.

Description of the Land referred to.

The land commonly called or known as Weliwattahena, situated in the village of Kadurugamuwa, in the Mahapalata korale of the Udukinda division, in the Province of Uva, containing in extent 1 acre and 1 perch, and shown as lot 115F in preliminary plan 114 and in the annexed diagram; and bounded as follows: on the north and east by Weliwattahena (reservation for Alutwela-ela) to be declared the property of the Crown under the Waste Lands Ordinances; on the south by the Haputale-oya; on the west by the Weliwattahena and Angurubeddehena to be declared the property of the Crown under the Waste Lands Ordinances.



Surveyor-General's Office,
Colombo, April 11, 1919.

Scale of 8 Chains to an Inch.

C. R. LUNDIE,
for Surveyor-General.

June 4, 1919. J. M. DAVIES,
Special Officer.

Uva S. O. No. 2,355.

Order under Section 4, Sub-section (1), of "The Waste Lands Ordinances of 1897, 1899, 1900, and 1903," admitting Land to be Private Property.

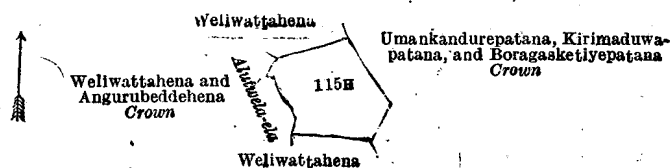
In the matter of the land commonly called or known as Weliwattahena, situate in the village of Kadurugamuwa, in the Mahapalata korale of the Udukinda division, in the Province of Uva, and of "The Waste Lands Ordinances of 1897, 1899, 1900, and 1903."

WHEREAS in pursuance of section 1 of the said Ordinances it was duly notified on the 19th day of March, 1915, that if no claim to the land commonly called or known as Weliwattahena, situate in the village of Kadurugamuwa, in the Mahapalata korale of the Udukinda division, in the Province of Uva, containing in extent 1 acre 2 roods and 8 perches, and shown as lot 115H in preliminary plan 114 and in the annexed diagram, was made to John Murray Davies, Special Officer appointed under section 28 of the said Ordinances, within the period of three months from the date specified in such notice, such land would be declared the property of the Crown, and dealt with on account of the Crown (*vide* Notice No. 5,528):

And whereas A. P. Bartholomeusz, Proctor, as attorney of (1) Mrs. H. Doel otherwise Mary Annie Martha Doel, and as Proctor for (2) Louise Agnes Atwell, made claim thereto, and Howard Orme Fox and I, John Murray Davies, Special Officers appointed under section 28 of the said Ordinances, made due inquiry into such claim, I, with the consent of His Excellency the Governor, do hereby admit the said (1) Mrs. H. Doel and (2) Louise Agnes Atwell to be the owners of the said land, as more fully described herein below, under section 4, sub-section (1), of the said Ordinances.

Description of the Land referred to.

The land commonly called or known as Weliwattahena, situated in the village of Kadurugamuwa, in the Mahapalata korale of the Udukinda division, in the Province of Uva, containing in extent 1 acre 2 roods and 8 perches, and shown as lot 115H in preliminary plan 114 and in the annexed diagram; and bounded as follows: on the north by Weliwattahena sold to Amarasingha Wasala Mudiyansele Gunasekera Bandara and another under the Waste Lands Ordinances; on the east by Umankandurepatana, Kirimaduwapatana, and Boragasketiyepatana to be declared the property of the Crown under the Waste Lands Ordinances; on the south by Weliwattahena sold to Lanka Adikari Rajapaksa Mudiyansele Ukku Banda under the Waste Lands Ordinances; on the west by the Alutwela-ela (Weliwattahena and Angurubeddehena) to be declared the property of the Crown under the Waste Lands Ordinances.



Surveyor-General's Office,
Colombo, April 11, 1919.

Scale of 8 Chains to an Inch.

C. R. LUNDIE,
for Surveyor-General.

June 4, 1919. J. M. DAVIES,
Special Officer.

Uva S. O. No. 2,356.

Order under Section 4, Sub-section (1), of "The Waste Lands Ordinances of 1897, 1899, 1900, and 1903."

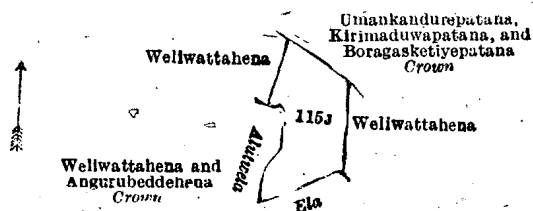
In the matter of the land commonly called or known as Weliwattahena, situate in the village of Kadurugamuwa, in the Mahapalata korale of the Udukinda division, in the Province of Uva, and of "The Waste Lands Ordinances of 1897, 1899, 1900, and 1903."

WHEREAS in pursuance of section 1 of the said Ordinances it was duly declared and notified on the 19th day of March, 1915, that if no claim to the land commonly called or known as Weliwattahena, situate in the village of Kadurugamuwa, in the Mahapalata korale of the Udukinda division, in the Province of Uva, containing in extent 1 acre 2 roods and 2 perches, and shown as lot 115J in preliminary plan 114 and in the annexed diagram, was made to John Murray Davies, Special Officer appointed under section 28 of the said Ordinances, within the period of three months from the date specified in the said notice, such land would be declared the property of the Crown, and dealt with on account of the Crown (*vide* Notice No. 5,528):

And whereas Amarasingha Wasala Mudiyansele Heen Banda Arachchi made claim thereto, and I, John Murray Davies, Special Officer appointed under section 28 of the said Ordinances, made due inquiry into such claim, and whereas the said claimant and I, with the consent of His Excellency the Governor, came to an agreement in writing dated the 18th day of August, 1916, concerning the said land, under section 4, sub-section (1), of the said Ordinances, whereby it was agreed that the said claimant should be declared the purchaser of the said land upon payment on or before the 18th day of November, 1916, to the Government Agent at Badulla, or to the Settlement Officer, of a sum of Rupees Twenty-two and Cents Fifty only (Rs. 22.50), as purchase amount of the said land, and whereas the said amount has been duly paid by the said claimant, he is hereby, in pursuance of the agreement aforementioned, declared to be the purchaser of the said land, as more fully described herein below.

Description of the Land referred to.

The land commonly called or known as Weliwattahena, situated in the village of Kadurugamiwa, in the Mahapalata korale of the Udukinda division, in the Province of Uva, containing in extent 1 acre 2 roods and 2 perches, and shown as lot 115J in preliminary plan 114 and in the annexed diagram; and bounded as follows: on the north by Umankandurepatana, Kirimaduwapatana, and Boragasketiyepatana to be declared the property of the Crown under the Waste Lands Ordinances; on the east by Weliwattahena sold to Amarasingha Wasala Mudiyansele Gunasekera Bandara and another under the Waste Lands Ordinances; on the south by the Alutwela-ela (Weliwattahena and Angurubeddehena to be declared the property of the Crown under the Waste Lands Ordinances); on the west by the Alutwela-ela (Weliwattahena and Angurubeddehena to be declared the property of the Crown under the Waste Lands Ordinances), Weliwattahena sold to Lanka Adikari Rajapaksa Mudiyansele Kumarihamy under the Waste Lands Ordinances.



Surveyor-General's Office,
Colombo, April 11, 1919.

Scale of 8 Chains to an Inch.

C. R. LUNDIE,
for Surveyor-General.

June 4, 1919.

J. M. DAVIES,
Special Officer.

Uva S. O. No. 2,357.

Order under Section 4, Sub-section (1), of "The Waste Lands Ordinances of 1897, 1899, 1900, and 1903."

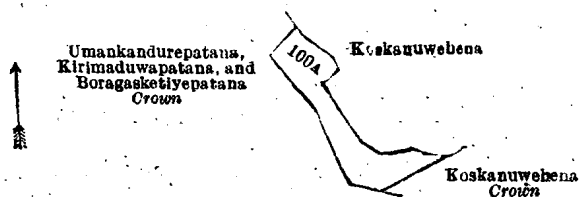
In the matter of the land commonly called or known as Koskanuwehena, situate in the village of Kadurugamuwa, in the Mahapalata korale of the Udukinda division, in the Province of Uva, and of "The Waste Lands Ordinances of 1897, 1899, 1900, and 1903."

WHEREAS in pursuance of section 1 of the said Ordinances it was duly declared and notified on the 19th day of March, 1915, that if no claim to the land commonly called or known as Koskanuwehena, situate in the village of Kadurugamuwa, in the Mahapalata korale of the Udukinda division, in the Province of Uva, containing in extent 1 acre 1 rood and 3 perches, and shown as lot 100A in preliminary plan 114, and in the annexed diagram, was made to John Murray Davies, Special Officer appointed under section 28 of the said Ordinances, within the period of three months from the date specified in the said notice, such land would be declared the property of the Crown, and dealt with on account of the Crown (*vide* Notice No. 5,528):

And whereas Ratnayaka Mudiyansele Appuhamy made claim thereto, and I, John Murray Davies, Special Officer appointed under section 28 of the said Ordinances, made due inquiry into such claim, and whereas the said claimant and I, with the consent of His Excellency the Governor, came to an agreement in writing dated the 18th day of August, 1916, concerning the said land, under section 4, sub-section (1), of the said Ordinances, whereby it was agreed that the said claimant should be declared the purchaser of the said land upon payment on or before the 18th day of November, 1916, to the Government Agent at Badulla, or to the Settlement Officer, of a sum of Rupees Nineteen only (Rs. 19), as the purchase amount of the said land, and whereas the said amount has been duly paid by the said claimant, he is hereby, in pursuance of the agreement aforementioned, declared to be the purchaser of the said land, as more fully described herein below.

Description of the Land referred to.

The land commonly called or known as Koskanuwehena, situated in the village of Kadurugamuwa, in the Mahapalata korale of the Udukinda division, in the Province of Uva, containing in extent 1 acre 1 rood and 3 perches, and shown as lot 100A in preliminary plan 114 and in the annexed diagram; and bounded as follows: on the north and east by Koskanuwehena to be declared the property of Ratnayaka Mudiyansele Appuhamy under the Waste Lands Ordinances; on the south by Koskanuwehena to be declared the property of the Crown under the Waste Lands Ordinances, Umankandurepatana, Kirimaduwapatana, and Boragasketiyepatana to be declared the property of the Crown under the Waste Lands Ordinances; on the west by Umankandurepatana, Kirimaduwapatana, and Boragasketiyepatana to be declared the property of the Crown under the Waste Lands Ordinances.



Surveyor-General's Office,
Colombo, April 11, 1919.

Scale of 8 Chains to an Inch.

C. R. LUNDIE,
for Surveyor-General.

June 4, 1919.

J. M. DAVIES,
Special Officer.

Uva S. O. No. 2,358.

Order under Section 4, Sub-section (1), of "The Waste Lands Ordinances of 1897, 1899, 1900, and 1903,"
admitting Land to be Private Property.

In the matter of the land commonly called or known as Amunehena, situate in the village of Kadurugamuwa, in the Mahapalata korale of the Udukinda division, in the Province of Uva, and of "The Waste Lands Ordinances of 1897, 1899, 1900, and 1903."

WHEREAS in pursuance of section 1 of the said Ordinances it was duly notified on the 19th day of March, 1915, that if no claim to the land commonly called or known as Amunehena, situate in the village of Kadurugamuwa, in the Mahapalata korale of the Udukinda division, in the Province of Uva, containing in extent 3 roods, and shown as lot 55E in preliminary plan 114 and in the annexed diagram, was made to John Murray Davies, Special Officer appointed under section 28 of the said Ordinances, within the period of three months from the date specified in such notice, such land would be declared the property of the Crown, and dealt with on account of the Crown (*vide* Notice No. 5,528):

And whereas Marasingha Arachchillaye Appu Singho made claim thereto, and I, John Murray Davies, the aforesaid Special Officer, made due inquiry into such claim, I, with the consent of His Excellency the Governor, do hereby admit the claim of the said claimant to the said land, as more fully described herein below, under section 4, sub-section (1), of the said Ordinances.

Description of the Land referred to.

The land commonly called or known as Amunehena, situated in the village of Kadurugamuwa, in the Mahapalata korale of the Udukinda division, in the Province of Uva, containing in extent 3 roods, and shown as lot 55E in preliminary plan 114 and in the annexed diagram; and bounded as follows: on the north by Amunedowehena (reservation for Palle-ela) to be declared the property of the Crown under the Waste Lands Ordinance; on the east and south by the Ambagahaduwakandura; on the west by Dorakada-arawekumburehena and Kirigalpottewatta (private).



Surveyor-General's Office,
Colombo, April 11, 1919.

Scale of 8 Chains to an Inch.

C. R. LUNDIE,
for Surveyor-General.

June 4, 1919.

J. M. DAVIES,
Special Officer.

Uva S. O. No. 2,359.

Order under Section 4, Sub-section (1), of "The Waste Lands Ordinances of 1897, 1899, 1900, and 1903,"
admitting Land to be Private Property.

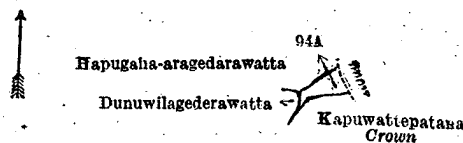
In the matter of the land commonly called or known as Hapugahairehena, situate in the village of Kadurugamuwa, in the Mahapalata korale of the Udukinda division, in the Province of Uva, and of "The Waste Lands Ordinances of 1897, 1899, 1900, and 1903."

WHEREAS in pursuance of section 1 of the said Ordinances it was duly notified on the 19th day of March, 1915, that if no claim to the land commonly called or known as Hapugahairehena, situate in the village of Kadurugamuwa, in the Mahapalata korale of the Udukinda division, in the Province of Uva, containing in extent 26 perches, and shown as lot 94A in preliminary plan 114 and in the annexed diagram, was made to John Murray Davies, Special Officer appointed under section 28 of the said Ordinances; within the period of three months from the date specified in such notice, such land would be declared the property of the Crown, and dealt with on account of the Crown (*vide* Notice No. 5,528):

And whereas Hapugaha Iregedera Ratnayaka Mudiyansele Kuma made claim thereto, and I, John Murray Davies, Special Officer appointed under section 28 of the said Ordinances, made due inquiry into such claim, I, with the consent of His Excellency the Governor, do hereby admit the claim of the said claimant to the said land, as more fully described herein below, under section 4, sub-section (1), of the said Ordinances.

Description of the Land referred to.

The land commonly called or known as Hapugahairehena, situated in the village of Kadurugamuwa, in the Mahapalata korale of the Udukinda division, in the Province of Uva, containing in extent 26 perches, and shown as lot 94A in preliminary plan 114 and in the annexed diagram; and bounded as follows: on the north by Hapugaha-aragederawatta claimed by Kawrala and others; on the east by a road; on the south by Kapuwattepatana to be declared the property of the Crown under the Waste Lands Ordinances; on the west by Dunuwilagederawatta sold to Dunuwilagedera Mutuheragiri Brahmanalage Pinhamy under the Waste Lands Ordinances.



Surveyor-General's Office,
Colombo, April 11, 1919.

Scale of 8 Chains to an Inch.

C. R. LUNDIE,
for Surveyor-General.

June 4, 1919.

J. M. DAVIES,
Special Officer.

Uva S. O. No. 2,360.

Order under Section 4, Sub-section (1), of "The Waste Lands Ordinances of 1897, 1899, 1900, and 1903."

In the matter of the lands commonly called or known as Koholane-arawehena, situate in the village of Kadurugamuwa, in the Mahapalata korale of the Udukinda division, in the Province of Uva, and of "The Waste Lands Ordinances of 1897, 1899, 1900, and 1903."

WHEREAS in pursuance of section 1 of the said Ordinances it was duly declared and notified on the 19th day of March, 1915, that if no claim to the lands commonly called or known as Koholane-arawehena, situate in the village of Kadurugamuwa, in the Mahapalata korale of the Udukinda division, in the Province of Uva, containing in extent 1 acre and 10 perches, and shown as lots 100B and 101C in preliminary plan 114 and in the annexed diagram, was made to John Murray Davies, Special Officer appointed under section 28 of the said Ordinances, within the period of three months from the date specified in the said notice, such lands would be declared the property of the Crown, and dealt with on account of the Crown (*vide* Notice No. 5,528):

And whereas Alutgedera Pupulewalawwe Apparaka Jayasundera Mudiyanse-lage Sudu Banda made claim thereto, and I, John Murray Davies, Special Officer appointed under section 28 of the said Ordinances, made due inquiry into such claim, and whereas the said claimant and I, with the consent of His Excellency the Governor, came to an agreement in writing dated the 19th day of August, 1916, concerning the said lands, under section 4, sub-section (1), of the said Ordinances, whereby it was agreed that the said claimant should be declared the purchaser of the said lands upon payment on or before the 19th day of November, 1916, to the Government Agent at Badulla, of a sum of Rupees Fifteen only (Rs. 15), as the purchase amount of the said lands, and whereas the said amount has been duly paid by the said claimant, he is hereby, in pursuance of the agreement aforementioned, declared to be the purchaser of the said lands, as more fully described herein below.

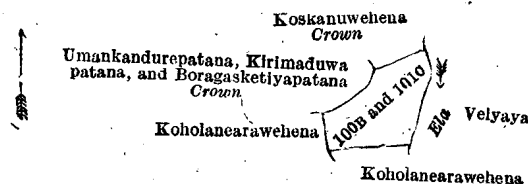
Description of the Lands referred to.

The following lots situated in the village of Kadurugamuwa, in the Mahapalata korale of the Udukinda division, in the Province of Uva, as described in the annexed diagram:—

Preliminary plan 114.

Lot.	Name of Land.	Extent, A. R. P.
100B	Koholane-arawehena	0 1 34
101C	Do.	0 2 16
		1 0 10

and bounded as follows: on the north by Umankandurepatana, Kirimaduwapatana, and Boragasketiyapatana to be declared the property of the Crown under the Waste Lands Ordinances, Koskanuwehena to be declared the property of the Crown under the Waste Lands Ordinances; on the east by an ela (Velyaya, private); on the south by Koholane-arawehena to be declared the property of Alutgedera Pupulewalawwe Apparaka Jayasundera Mudiyanse-lage Sudu Banda under the Waste Lands Ordinances; on the west by Koholane-arawehena sold to Nallakutti Kangany, son of Ramasamy Kangany, and others under the Waste Lands Ordinances.



Surveyor-General's Office,
Colombo, April 11, 1919.

Scale of 8 Chains to an Inch.

C. R. LUNDIE,
for Surveyor-General.

June 4, 1919.

J. M. DAVIES,
Special Officer.

Uva S. O. No. 2,361.

Order under Section 4, Sub-section (1), of "The Waste Lands Ordinances of 1897, 1899, 1900, and 1903," admitting Land to be Private Property.

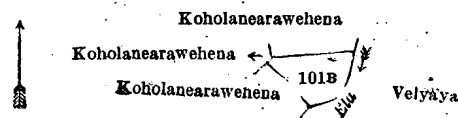
In the matter of the land commonly called or known as Koholane-arawehena, situate in the village of Kadurugamuwa, in the Mahapalata korale of the Udukinda division, in the Province of Uva, and of "The Waste Lands Ordinances of 1897, 1899, 1900, and 1903."

WHEREAS in pursuance of section 1 of the said Ordinances it was duly notified on the 19th day of March, 1915, that if no claim to the land commonly called or known as Koholane-arawehena, situate in the village of Kadurugamuwa, in the Mahapalata korale of the Udukinda division, in the Province of Uva, containing in extent 2 roods and 1 perch, and shown as lot 101B in preliminary plan 114 and in the annexed diagram, was made to John Murray Davies, Special Officer appointed under section 28 of the said Ordinances, within the period of three months from the date specified in such notice, such land would be declared the property of the Crown, and dealt with on account of the Crown (*vide* Notice No. 5,528):

And whereas Alutgedera Pupulewalawwe Apparaka Jayasundera Mudiyanse-lage Sudu Banda made claim thereto, and I, John Murray Davies, Special Officer appointed under section 28 of the said Ordinances, made due inquiry into such claim, I, with the consent of His Excellency the Governor, do hereby admit the claim of the said claimant to the said land, as more fully described herein below, under section 4, sub-section (1), of the said Ordinances.

Description of the Land referred to.

The land commonly called or known as Koholane-arawehena, situated in the village of Kadurugamuwa, in the Mahapalata korale of the Udukinda division, in the Province of Uva, containing in extent 2 roods and 1 perch, and shown as lot 101B in preliminary plan 114 and in the annexed diagram; and bounded as follows: on the north by Koholane-arawehena sold to Alutgedera Pupulewalawwe Apparaka Jayasundera Mudiyanse-lage Sudu Banda under the Waste Lands Ordinances; on the east by an ela (Velyaya, private); on the south by an ela (Velyaya, private); on the west by Koholane-arawehena (private), Koholane-arawehena sold to Nallakutti Kangany, son of Ramasamy Kangany, and others under the Waste Lands Ordinances.



Surveyor-General's Office
Colombo April 11, 1918.

Scale of 8 Chains to an Inch.

C. R. LUNDIE,
for Surveyor-General.

June 4, 1919.

J. M. DAVIES,
Special Officer.

Uva S. O. No. 2,362.

Order under Section 4, Sub-section (1), of "The Waste Lands Ordinances of 1897, 1899, 1900, and 1903."

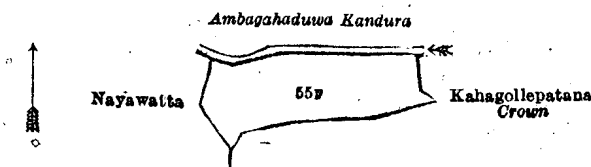
In the matter of the land commonly called or known as Udumullehena, situate in the village of Kadurugamuwa, in the Mahapalata korale of the Udukinda division, in the Province of Uva, and of "The Waste Lands Ordinances of 1897, 1899, 1900, and 1903."

WHEREAS in pursuance of section 1 of the said Ordinances it was duly declared and notified on the 19th day of March, 1915, that if no claim to the land commonly called or known as Udumullehena, situate in the village of Kadurugamuwa, in the Mahapalata korale of the Udukinda division, in the Province of Uva, containing in extent 2 acres 1 rood and 30 perches, and shown as lot 55F in preliminary plan 114 and in the annexed diagram, was made to John Murray Davies, Special Officer appointed under section 28 of the said Ordinances, within the period of three months from the date specified in the said notice, such land would be declared the property of the Crown, and dealt with on account of the Crown (*vide* Notice No. 5,528):

And whereas (1) Nallatamby's son Arunasalam Pillai, (2) Suppiramanian, head kangany, made claim thereto, and I, John Murray Davies, Special Officer appointed under section 28 of the said Ordinances, made due inquiry into such claim, and whereas the said claimants and I, with the consent of His Excellency the Governor, came to an agreement in writing dated the 28th day of April, 1916, and the 19th day of October, 1916, concerning the said land, under section 4, sub-section (1), of the said Ordinances, whereby it was agreed that the said claimants should be declared the purchasers of the said land upon payment on or before the 28th day of July, 1916, to the Government Agent at Badulla, or to the Settlement Officer, of a sum of Rupees Forty only (Rs. 40), as the purchase amount of the said land, and whereas the said amount has been duly paid by the said claimants, they are hereby, in pursuance of the agreement aforementioned, declared to be the purchasers of the said land, as more fully described herein below.

Description of the Land referred to.

The land commonly called or known as Udumullehena, situated in the village of Kadurugamuwa, in the Mahapalata korale of the Udukinda division, in the Province of Uva, containing in extent 2 acres 1 rood and 30 perches, and shown as lot 55F in preliminary plan 114 and in the annexed diagram; and bounded as follows: on the north by the Ambagahaduwa kandura; on the east and south by Kahagollepatana to be declared the property of the Crown under the Waste Lands Ordinances; on the west by Nayawatta claimed by Heen Banda Arachehi.



Surveyor-General's Office,
Colombo April 11, 1919.

Scale of 8 Chains to an Inch.

C. R. LUNDIE,
for Surveyor-General.

June 4, 1919.

J. M. DAVIES,
Special Officer.

Uva S. O. No. 2,363.

Order under Section 4, Sub-section (1), of "The Waste Lands Ordinances of 1897, 1899, 1900, and 1903," admitting Land to be Private Property.

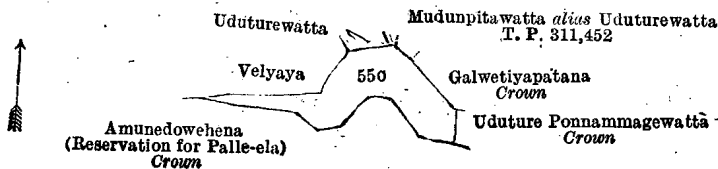
In the matter of the land commonly called or known as Uduturreponnammagewatta, situate in the village of Kadurugamuwa, in the Mahapalata korale of the Udukinda division, in the Province of Uva, and of "The Waste Lands Ordinances of 1897, 1899, 1900, and 1903."

WHEREAS in pursuance of section 1 of the said Ordinances it was duly notified on the 19th day of March, 1915, that if no claim to the land commonly called or known as Uduturreponnammagewatta, situate in the village of Kadurugamuwa, in the Mahapalata korale of the Udukinda division, in the Province of Uva, containing in extent 1 acre 2 roods and 6 perches, and shown as lot 55c in preliminary plan 114 and in the annexed diagram, was made to John Murray Davies, Special Officer appointed under section 28 of the said Ordinances, within the period of three months from the date specified in such notice, such land would be declared the property of the Crown, and dealt with on account of the Crown (*vide* Notice No. 5,528):

And whereas Alutgedera Uduturre Ranasingha Mudiyansele Appuhamy made claim thereto, and I, John Murray Davies, Special Officer appointed under section 28 of the said Ordinances, made due inquiry into such claim, and whereas the said claimant and I came to an agreement in writing dated the 28th day of April, 1916, whereby it was agreed that the said claimant should be declared, along with Alutgedera Uduturre Ranasingha Mudiyansele Suduhamy, to be the owner of the said land, I, with the consent of His Excellency the Governor, do hereby admit the said claimant and the said Alutgedera Uduturre Ranasingha Mudiyansele Suduhamy to be the owners of the said land, as more fully described herein below, under section 4, sub-section (1), of the said Ordinances.

Description of the Land referred to.

The land commonly called or known as Udu-tureponnammagewatta, situated in the village of Kadurugamuwa, in the Mahapalata korale of the Udukinda division, in the Province of Uva, containing in extent 1 acre 2 roods and 6 perches, and shown as lot 550 in preliminary plan 114 and in the annexed diagram; and bounded as follows: on the north by Udu-turewatta claimed by R. M. Appuhamy, Mudun-pitawatta *alias* Udu-turewatta sold by the Crown (T. P. 311,452, Galweti-yapatana to be declared the property of the Crown under the Waste Lands Ordinances; on the east by Udu-tureponnammagewatta to be declared the property of the Crown under the Waste Lands Ordinances; on the south by Amunedowehena (reservation for Palle-ela) to be declared the property of the Crown under the Waste Lands Ordinances; on the west by Velyaya (private).



Surveyor-General's Office,
Colombo April 11, 1919.

Scale of 8 Chains to an Inch.

C. R. LUNDIE,
for Surveyor-General.

J. M. DAVIES,
Special Officer.

June 4, 1919.

Uva S. O. No. 2,364.

Order under Section 4, Sub-section (1), of "The Waste Lands Ordinances of 1897, 1899, 1900, and 1903."

In the matter of the lands commonly called or known as Kirimadu-wepatana, Kirimadu-welpota, &c., situate in the village of Kadurugamuwa, in the Mahapalata korale of the Udukinda division, in the Province of Uva, and of "The Waste Lands Ordinances of 1897, 1899, 1900, and 1903."

WHEREAS in pursuance of section 1 of the said Ordinances it was duly declared and notified on the 19th day of March, 1915, that if no claim to the lands commonly called or known as Kirimadu-wepatana, Kirimadu-welpota, &c., situate in the village of Kadurugamuwa, in the Mahapalata korale of the Udukinda division, in the Province of Uva, containing in extent 2 acres 2 roods and 10 perches, and shown as lots 42x, 42z, 42AA, 109, 110, and 111 in preliminary plan 114 and in the annexed diagrams, was made to John Murray Davies, Special Officer appointed under section 28 of the said Ordinances, within the period of three months from the date specified in the said notice, such lands would be declared the property of the Crown, and dealt with on account of the Crown (*vide* Notice No. 5,528):

And whereas A. P. Bartholomeusz, as attorney of (1) Mrs. H. Doel otherwise Mary Annie Martha Doel, and as Proctor for (2) Louise Agnes Atwell, made claim thereto, and Howard Orme Fox and I, John Murray Davies, Special Officers appointed under section 28 of the said Ordinances, made due inquiry into such claim, and whereas the said (2) Louise Agnes Atwell and A. P. Bartholomeusz, Proctor, as duly appointed attorney of the said (1) Mrs. H. Doel, and I, with the consent of His Excellency the Governor, came to an agreement in writing dated the 18th day of August, 1916, concerning the said lands, under section 4, sub-section (1), of the said Ordinances, whereby it was agreed that the said (1) Mrs. H. Doel and (2) Louise Agnes Atwell should be declared the purchasers of the said lands upon payment on or before the 18th day of September, 1916, to the Government Agent at Badulla, or to the Settlement Officer, of a sum of Rupees Forty-five only (Rs. 45), as the purchase amount of the said lands, and whereas the said amount has been duly paid, the said (1) Mrs. H. Doel and (2) Louise Agnes Atwell are hereby, in pursuance of the agreement aforementioned, declared to be the purchasers of the said lands, as more fully described herein below.

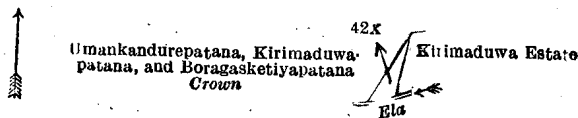
Description of the Lands referred to.

The following lots situated in the village of Kadurugamuwa, in the Mahapalata korale of the Udukinda division, in the Province of Uva, as described in the annexed diagrams:—

I.—Preliminary plan 114.

Lot.	Name of Land.	Extent, A. R. P.
42x	Kirimadu-wepatana	0 0 24

and bounded as follows: on the north by Umankandurepatana, Kirimadu-wapatana, and Boragasketiyapatana to be declared the property of the Crown under the Waste Lands Ordinances; on the east by Kirimadu-wa estate (private); on the south by an ela; on the west by Umankandurepatana, Kirimadu-wapatana, and Boragasketiyapatana to be declared the property of the Crown under the Waste Lands Ordinances.



Surveyor-Generals Office,
Colombo, April 11, 1919.

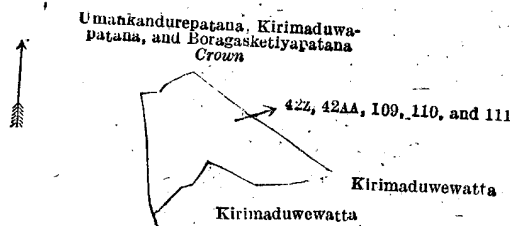
Scale of 8 Chains to an Inch.

C. R. LUNDIE,
for Surveyor-General.

II.—Preliminary plan 114.

Lot.	Name of Land.	Extent, A. R. P.	Lot.	Name of Land.	Extent, A. R. P.
42Z	Kirimudawapatana	0 0 34	111	Kirimadu-wewatta	0 1 0
42AA	Do.	1 1 14			
109	Kirimadu-welpota.	0 1 28			
110	Do.	0 0 30			
					2 1 26

and bounded as follows: on the north by Umankandurepatana, Kirimadu-wapatana, and Boragasketiyapatana to be declared the property of the Crown under the Waste Lands Ordinances; on the east by Umankandurepatana, Kirimadu-wapatana, and Boragasketiyapatana to be declared the property of the Crown under the Waste Lands Ordinances, Kirimadu-wewatta (private); on the south by Kirimadu-wewatta (private); on the west by Umankandurepatana, Kirimadu-wepatana, and Boragasketiyapatana to be declared the property of the Crown under the Waste Lands Ordinances.



Surveyor-General's Office,
Colombo, April 11, 1919.

Scale of 8 Chains to an Inch.

C. R. LUNDIE,
for Surveyor-General.

June 4, 1919.

J. M. DAVIES,
Special Officer.

Uva S. O. No. 2,365.

Order under Section 4, Sub-section (1), of "The Waste Lands Ordinances of 1897, 1899, 1900, and 1903."

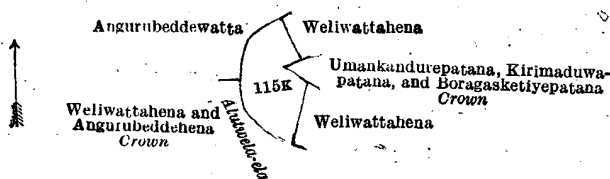
In the matter of the land commonly called or known as Weliwattahena, situate in the village of Kadurugamuwa, in the Mahapalata korale of the Udukinda division, in the Province of Uva, and of "The Waste Lands Ordinances of 1897, 1899, 1900, and 1903."

WHEREAS in pursuance of section 1 of the said Ordinances it was duly declared and notified on the 19th day of March, 1915, that if no claim to the land commonly called or known as Weliwattahena, situate in the village of Kadurugamuwa, in the Mahapalata korale of the Udukinda division, in the Province of Uva, containing in extent 1 acre and 6 perches, and shown as lot 115K in preliminary plan 114 and in the annexed diagram, was made to John Murray Davies, Special Officer appointed under section 28 of the said Ordinances, within the period of three months from the date specified in the said notice, such land would be declared the property of the Crown, and dealt with on account of the Crown (*vide* Notice No. 5,528):

And whereas Lanka Adikari Rajapaksa Mudiyansele Kumarihamy made claim thereto, and I, John Murray Davies, Special Officer appointed under section 28 of the said Ordinances, made due inquiry into such claim, and whereas the said claimant and I, with the consent of His Excellency the Governor, came to an agreement in writing dated the 18th day of August, 1916, concerning the said land, under section 4, sub-section (1), of the said Ordinances, whereby it was agreed that the said claimant should be declared the purchaser of the said land upon payment on or before the 18th day of November, 1916, to the Government Agent at Badulla, of a sum of Rupees Fifteen only (Rs. 15), as the purchase amount of the said land, and whereas the said amount has been duly paid by the said claimant, she is hereby, in pursuance of the agreement aforementioned, declared to be the purchaser of the said land, as more fully described herein below.

Description of the Land referred to.

The land commonly called or known as Weliwattahena, situated in the village of Kadurugamuwa, in the Mahapalata korale of the Udukinda division, in the Province of Uva, containing in extent 1 acre and 6 perches, and shown as lot 115K in preliminary plan 114 and in the annexed diagram; and bounded as follows: on the north by the Alutwela-ela (Angurubeddewatta claimed by Palani), Weliwattahena to be declared the property of Palani, daughter of Palaniyandi, under the Waste Lands Ordinances; on the east by Weliwattahena to be declared the property of Palani, daughter of Palaniyandi, under the Waste Lands Ordinances, Umankandurepatana, Kirimaduwapatana, and Boragasketiyapatana to be declared the property of the Crown under the Waste Lands Ordinances, Weliwattahena sold to Amarasingha Wasala Mudiyansele Heen Banda Arachchi under the Waste Lands Ordinances; on the south by the Alutwela-ela (Weliwattahena and Angurubeddewatta to be declared the property of the Crown under the Waste Lands Ordinances); on the west by the Alutwela-ela, (Weliwattahena and Angurubeddewatta to be declared the property of the Crown under the Waste Lands Ordinances), (Angurubeddewatta claimed by Palani).



Surveyor-General's Office,
Colombo, April 11, 1919.

Scale of 8 Chains to an Inch.

C. R. LUNDIE,
for Surveyor-General.

June 4, 1919.

J. M. DAVIES,
Special Officer.

Uva S. O. No. 2,366.

Order under Section 4, Sub-section (1), of "The Waste Lands Ordinances of 1897, 1899, 1900, and 1903."

In the matter of the land commonly called or known as Weliwattahena, situate in the village of Kadurugamuwa, in the Mahapalata korale of the Udukinda division, in the Province of Uva, and of "The Waste Lands Ordinances of 1897, 1899, 1900, and 1903."

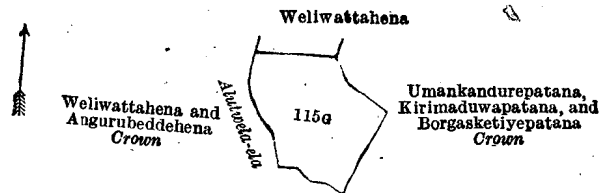
WHEREAS in pursuance of section 1 of the said Ordinances it was duly declared and notified on the 19th day of March, 1915, that if no claim to the land commonly called or known as Weliwattahena, situate in the village of Kadurugamuwa, in the Mahapalata korale of the Udukinda division, in the Province of Uva, containing in extent 2 acres and 4 perches, and shown as lot 115G in preliminary plan 114 and in the annexed diagram, was made to John Murray Davies, Special Officer appointed under section 28 of the said Ordinances, within the period of three months from the date specified in the said notice, such land would be declared the property of the Crown, and dealt with on account of the Crown (*vide* Notice No. 5,528):

And whereas Lanka Adikari Rajapaksa Mudiyansele Ukku Banda made claim thereto, and I, John Murray Davies, Special Officer appointed under section 28 of the said Ordinances, made due inquiry into such claim, and whereas the said claimant and I, with the consent of His Excellency the Governor, came to an agreement in writing dated the 18th

day of August, 1916, concerning the said land, under section 4, sub-section (1), of the said Ordinances, whereby it was agreed that the said claimant should be declared the purchaser of the said land upon payment on or before the 18th day of November, 1916, to the Government Agent at Badulla, or to the Settlement Officer, of a sum of Rupees Thirty only (Rs. 30), as the purchase amount of the said land, and whereas the said amount has been duly paid by the said claimant, he is hereby, in pursuance of the agreement afore-mentioned, declared to be the purchaser of the said land, as more fully described herein below.

Description of the Land referred to.

The land commonly called or known as Weliwattahena, situated in the village of Kadurugamuwa, in the Mahapalata korale of the Udukinda division, in the Province of Uva, containing in extent 2 acres and 4 perches, and shown as lot 115g in preliminary plan 114 and in the annexed diagram; and bounded as follows: on the north by Weliwattahena to be declared the property of Mrs. H. Doel *alias* Mary Annie Martha Doel and another under the Waste Lands Ordinances; on the east by Umankandurepatana, Kirimaduwapatana, and Boragasketiyepatana to be declared the property of the Crown under the Waste Lands Ordinances; on the south and west by the Alutwela-ela (Weliwattahena and Angurubeddehena to be declared the property of the Crown under the Waste Lands Ordinances).



Surveyor-General's Office,
Colombo, April 11, 1919.

Scale of 8 Chains to an Inch.

C. R. LUNDIE,
for Surveyor-General.

J. M. DAVIES,
Special Officer.

June 4, 1919.

Uva S. O. No. 2,367.

Order under Section 4, Sub-section (1), of "The Waste Lands Ordinances of 1897, 1899, 1900, and 1903," admitting Land to be Private Property.

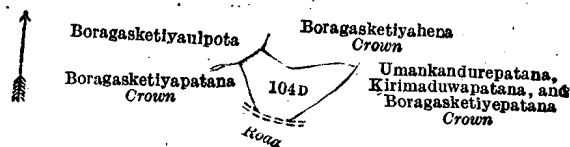
In the matter of the land commonly called or known as Boragasketiyahena, situate in the village of Kadurugamuwa, in the Mahapalata korale of the Udukinda division, in the Province of Uva, and of "The Waste Lands Ordinances of 1897, 1899, 1900, and 1903."

WHEREAS in pursuance of section 1 of the said Ordinances it was duly notified on the 19th day of March, 1915, that if no claim to the land commonly called or known as Boragasketiyahena, situate in the village of Kadurugamuwa, in the Mahapalata korale of the Udukinda division, in the Province of Uva, containing in extent 3 roods and 3 perches, and shown as lot 104D in preliminary plan 114 and in the annexed diagram, was made to John Murray Davies, Special Officer appointed under section 28 of the said Ordinances, within the period of three months from the date specified in such notice, such land would be declared the property of the Crown, and dealt with on account of the Crown (*vide* Notice No. 5,528):

And whereas Lanka Adikari Rajapaksa Mudiyansele Uku Banda made claim thereto, and I, John Murray Davies, the aforesaid Special Officer, made due inquiry into such claim, I, with the consent of His Excellency the Governor, do hereby admit the claim of the said claimant to the said land, as more fully described herein below, under section 4, sub-section (1), of the said Ordinances.

Description of the Land referred to.

The land commonly called or known as Boragasketiyahena, situated in the village of Kadurugamuwa, in the Mahapalata korale of the Udukinda division, in the Province of Uva, containing in extent 3 roods and 3 perches, and shown as lot 104D in preliminary plan 114 and in the annexed diagram; and bounded as follows: on the north by Boragasketiyahena to be declared the property of the Crown under the Waste Lands Ordinances; on the east by Umankandurepatana, Kirimaduwapatana, and Boragasketiyepatana to be declared the property of the Crown under the Waste Lands Ordinances; on the south by a road; on the west by Boragasketiyapatana to be declared the property of the Crown under the Waste Lands Ordinances, Boragasketiyaulpota (private).



Surveyor-General's Office,
Colombo, April 11, 1919.

Scale of 8 Chains to an Inch.

C. R. LUNDIE,
for Surveyor-General.

J. M. DAVIES,
Special Officer.

June 4, 1919.

Uva S. O. No. 2,368.

Order under Section 4, Sub-section (1), of "The Waste Lands Ordinances of 1897, 1899, 1900, and 1903," admitting Land to be Private Property.

In the matter of the land commonly called or known as Delarawehena, situate in the village of Kadurugamuwa, in the Mahapalata korale of the Udukinda division, in the Province of Uva, and of "The Waste Lands Ordinances of 1897, 1899, 1900, and 1903."

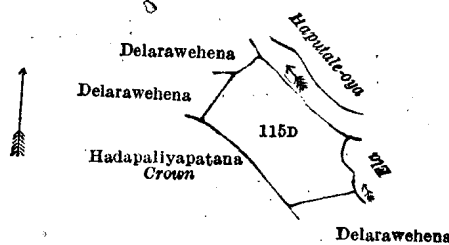
WHEREAS in pursuance of section 1 of the said Ordinances it was duly notified on the 19th day of March, 1915, that if no claim to the land commonly called or known as Delarawehena, situate in the village of Kadurugamuwa, in the Mahapalata korale of the Udukinda division, in the Province of Uva, containing in extent 2 acres and 12 perches, and shown as lot 115D in preliminary plan 114 and in the annexed diagram, was made to John Murray Davies, Special Officer appointed under section 28 of the said Ordinances, within the period of three months from the date specified in such notice, such land would be declared the property of the Crown, and dealt with on account of the Crown (*vide* Notice No. 5,528):

And whereas Lanka Adikari Rajapaksa Mudiyansele Kumarihamy made claim thereto, and I, John Murray Davies, the aforesaid Special Officer, made due inquiry into such claim, I, with the consent of His Excellency the Governor,

do hereby admit the claim of the said claimant to the said land, as more fully described herein below, under section 4, sub-section (1), of the said Ordinances.

Description of the Land referred to.

The land commonly called or known as Delarawehena, situated in the village of Kadurugamuwa, in the Mahapalata korale of the Udukinda division, in the Province of Uva, containing in extent 2 acres and 12 perches, and shown as lot 115D in preliminary plan 114 and in the annexed diagram; and bounded as follows: on the north by Delarawehena (private), the Hapulate-oya; on the east by the Haputale-oya, an ela; on the south by Delarawehena sold to Mrs. H. Doel *alias* Mary Annie Martha Doel and another under the Waste Lands Ordinances, Hadapaliyapatana to be declared the property of the Crown under the Waste Lands Ordinances; on the west by Hadapaliyapatana to be declared the property of the Crown under the Waste Lands, Delarawehena sold to Dissanayaka Mudiyansele Kiri Banda under the Waste Lands Ordinances.



Surveyor-General's Office,
Colombo, April 11, 1919.

Scale of 8 Chains to an Inch.

C. R. LUNDIE,
for Surveyor-General.

June 4, 1919. J. M. DAVIES,
Special Officer.

Uva S. O. No. 2,369.

Order under Section 4, Sub-section (1), of "The Waste Lands Ordinances of 1897, 1899, 1900, and 1903."

In the matter of the land commonly called or known as Dunuwilagederawatta, situate in the village of Kadurugamuwa, in the Mahapalata korale of the Udukinda division, in the Province of Uva, and of "The Waste Lands Ordinances of 1897, 1899, 1900, and 1903."

WHEREAS in pursuance of section 1 of the said Ordinances it was duly declared and notified on the 19th day of March, 1915, that if no claim to the land commonly called or known as Dunuwilagederawatta, situate in the village of Kadurugamuwa, in the Mahapalata korale of the Udukinda division, in the Province of Uva, containing in extent 2 roods and 5 perches, and shown as lot 94 in preliminary plan 114 and in the annexed diagram, was made to John Murray Davies, Special Officer appointed under section 28 of the said Ordinances, within the period of three months from the date specified in the said notice, such land would be declared the property of the Crown, and dealt with on account of the Crown (*vide* Notice No. 5,528):

And whereas Dunuwilagedera Mutuheragiri Brahmanalage Pinhamy made claim thereto, and I, John Murray Davies, Special Officer appointed under section 28 of the said Ordinances, made due inquiry into such claim, and whereas the said claimant and I, with the consent of His Excellency the Governor, came to an agreement in writing dated the 19th day of August, 1916, concerning the said land, under section 4, sub-section (1), of the said Ordinances, whereby it was agreed that the said claimant should be declared the purchaser of the said land upon payment on or before the 19th day of November, 1916, to the Government Agent at Badulla, of a sum of Rupees Seven and Cents Fifty only (Rs. 7.50), as the purchase amount of the said land, and whereas the said amount has been duly paid by the said claimant, he is hereby, in pursuance of the agreement aforementioned, declared to be the purchaser of the said land, as more fully described herein below.

Description of the Land referred to.

The land commonly called or known as Dunuwilagederawatta, situated in the village of Kadurugamuwa, in the Mahapalata korale of the Udukinda division, in the Province of Uva, containing in extent 2 roods and 5 perches, and shown as lot 94 in preliminary plan 114 and in the annexed diagram; and bounded as follows: on the north by Hapugaha-aragedarawatta claimed by Kawrala and others; on the east by Hapugahairehena to be declared the property of Kapugahairegedera Ratnayaka Mudiyansele Kuma under the Waste Lands Ordinances; on the south and west by Kapuwattepatana to be declared the property of the Crown under the Waste Lands Ordinances.



Surveyor-General's Office,
Colombo, April 11, 1919.

Scale of 8 Chains to an Inch.

C. R. LUNDIE,
for Surveyor-General.

June 4, 1919. J. M. DAVIES,
Special Officer.

Uva S. O. No. 2,370.

Order under Section 4, Sub-section (1), of "The Waste Lands Ordinances of 1897, 1899, 1900, and 1903."

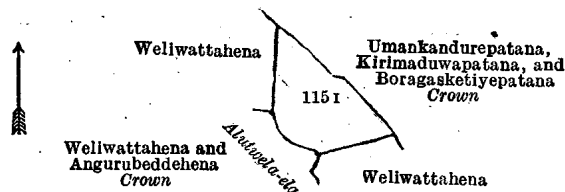
In the matter of the land commonly called or known as Weliwattahena, situate in the village of Kadurugamuwa, in the Mahapalata korale of the Udukinda division, in the Province of Uva, and of "The Waste Lands Ordinances of 1897, 1899, 1900, and 1903."

WHEREAS in pursuance of section 1 of the said Ordinances it was duly declared and notified on the 19th day of March, 1915, that if no claim to the land commonly called or known as Weliwattahena, situate in the village of Kadurugamuwa, in the Mahapalata korale of the Udukinda division, in the Province of Uva, containing in extent 1 acre 2 roods and 5 perches, and shown as lot 115 I in preliminary plan 114 and in the annexed diagram, was made to John Murray Davies, Special Officer appointed under section 28 of the said Ordinances, within the period of three months from the date specified in the said notice, such land would be declared the property of the Crown, and dealt with on account of the Crown (*vide* Notice No. 5,528):

And whereas (1) Amarasingha Wasala Mudiyansele Gunasekera Bandara, (2) Amarasingha Wasala Mudiyansele Ratnayaka Bandara made claim thereto, and I, John Murray Davies, Special Officer appointed under section 28 of the said Ordinances, made due inquiry into such claim, and whereas the said claimants, and I, with the consent of His Excellency the Governor, came to an agreement in writing dated the 18th and 19th day of August, 1916, concerning the said land, under section 4, sub-section (1), of the said Ordinances, whereby it was agreed that the said claimants should be declared the purchasers of the said land upon payment on or before the 18th day of November, 1916, to the Government Agent at Badulla, or to the Settlement Officer, of a sum of Rupees Twenty-two and Cents Fifty only (Rs. 22·50), as the purchase amount of the said land, and whereas the said amount has been duly paid by the said claimants, they are hereby, in pursuance of the agreement aforementioned, declared to be the purchasers of the said land, as more fully described herein below.

Description of the Land referred to.

The land commonly called or known as Weliwattahena, situated in the village of Kadurugamuwa, in the Mahapalata korale of the Udukinda division, in the Province of Uva, containing in extent 1 acre 2 roods and 5 perches, and shown as lot 115 r in preliminary plan 114 and in the annexed diagram; and bounded as follows: on the north and east by Umankandurepatana, Kirimaduwapatana, and Boragasketiyapatana to be declared the property of the Crown under the Waste Lands Ordinances; on the south by Weliwattahena to be declared the property of Mrs. H. Doel *alias* Mary Annie Martha Doel and another under the Waste Lands Ordinances, the Alutwela-ela (Weliwattahena and Angurubeddehena to be declared the property of the Crown under the Waste Lands Ordinances); on the west by the Alutwela-ela (Weliwattahena and Angurubeddehena to be declared the property of the Crown under the Waste Lands Ordinances), Weliwattahena sold to Amarasingha Wasala Mudiyansele Heen Banda Arachchi under the Waste Lands Ordinances.



Surveyor-General's Office,
Colombo, April 11, 1919.

Scale of 8 Chains to an Inch.

C. R. LUNDIE,
for Surveyor-General.

J. M. DAVIES,
Special Officer.

June 4, 1919.

Uva S. O. No. 2,371.

Order under Section 4, Sub-section (1), of "The Waste Lands Ordinances of 1897, 1899, 1900, and 1903," admitting Land to be Private Property.

In the matter of the land commonly called or known as Weliwattahena, situate in the village of Kadurugamuwa, in the Mahapalata korale of the Udukinda division, in the Province of Uva, and of "The Waste Lands Ordinances of 1897, 1899, 1900, and 1903."

WHEREAS in pursuance of section 1 of the said Ordinances it was duly notified on the 19th day of March, 1915, that if no claim to the land commonly called or known as Weliwattahena, situate in the village of Kadurugamuwa, in the Mahapalata korale of the Udukinda division, in the Province of Uva, containing in extent 1 acre, and shown as lot 115L in preliminary plan 114 and in the annexed diagram, was made to John Murray Davies, Special Officer appointed under section 28 of the said Ordinances, within the period of three months from the date specified in such notice, such land would be declared the property of the Crown, and dealt with on account of the Crown (*vide* Notice No. 5,528):

And whereas Palaniyandi's daughter Palani made claim thereto, and I, John Murray Davies, the aforesaid Special Officer, made due inquiry into such claim, I, with the consent of His Excellency the Governor, do hereby admit the claim of the said claimant to the said land, as more fully described herein below, under section 4, sub-section (1), of the said Ordinances.

Description of the Land referred to.

The land commonly called or known as Weliwattahena, situated in the village of Kadurugamuwa, in the Mahapalata korale of the Udukinda division, in the Province of Uva, containing in extent 1 acre, and shown as lot 115L in preliminary plan 114 and in the annexed diagram; and bounded as follows: on the north by the Alutwela-ela (Angurubeddehena claimed by Palani), the Elbeddegala kandura; on the east by Weliwattahena to be declared the property of the Crown under the Waste Lands Ordinances; on the south by Umankandurepatana, Kirimaduwapatana, and Boragasketiyapatana to be declared the property of the Crown under the Waste Lands Ordinances; on the west by Weliwattahena sold to Lanka Adikari Rajapaksa Mudiyansele Kumarihamy under the Waste Lands Ordinances.



Surveyor-General's Office,
Colombo, April 11, 1919.

Scale of 8 Chains to an Inch.

C. R. LUNDIE,
for Surveyor-General.

J. M. DAVIES,
Special Officer.

June 4, 1919.

Uva S. O. No. 2,372.

Order under Section 4, Sub-section (1), of "The Waste Lands Ordinances of 1897, 1899, 1900, and 1903," admitting Land to be Private Property.

In the matter of the land commonly called or known as Boragasketiyahena, situate in the village of Kadurugamuwa, in the Mahapalata korale of the Udukinda division, in the Province of Uva, and of "The Waste Lands Ordinances of 1897, 1899, 1900, and 1903."

WHEREAS in pursuance of section 1 of the said Ordinances it was duly notified on the 19th day of March, 1915, that if no claim to the land commonly called or known as Boragasketiyahena, situate in the village of Kadurugamuwa, in the Mahapalata korale of the Udukinda division, in the Province of Uva, containing in extent 1 acre and 12 perches, and shown

as lot 104F in preliminary plan 114 and in the annexed diagram, was made to John Murray Davies, Special Officer appointed under section 28 of the said Ordinances, within the period of three months from the date specified in such notice, such land would be declared the property of the Crown, and dealt with on account of the Crown (*vide* Notice No. 5,528):

And whereas Robert Atwell made claim thereto, and I, John Murray Davies, the aforesaid Special Officer made due inquiry into such claim, I, with the consent of His Excellency the Governor, do hereby admit the claim of the said claimant to the said land, as more fully described herein below, under section 4, sub-section (1), of the said Ordinances.

Description of the Land referred to.

The land commonly called or known as Boragasketiyahena, situated in the village of Kadurugamuwa, in the Mahapalata korale of the Udukinda division, in the Province of Uva, containing in extent 1 acre and 12 perches, and shown as lot 104F in preliminary plan 114 and in the annexed diagram; and bounded as follows: on the north by Boragasketiyahena to be declared the property of Ratnayaka Mudiyansele Appuhamy under the Waste Lands Ordinances, Umankandurepatana, Kirimaduwapatana, and Boragasketiyepatana to be declared the property of the Crown under the Waste Lands Ordinances; on the east by Umankandurepatana, Kirimaduwapatana, and Boragasketiyepatana to be declared the property of the Crown under the Waste Lands Ordinances; on the south by Boragasketiyehena to be declared the property of the Crown under the Waste Lands Ordinances; on the west by Boragasketiyaulpota (private).



Surveyor-General's Office,
Colombo, April 11, 1919.

Scale of 8 Chains to an Inch.

C. R. LUNDIE,
for Surveyor-General.

June 4, 1919.

J. M. DAVIES,
Special Officer.

Uva S. O. No. 2,373.

Order under Section 4, Sub-section (1), of "The Waste Lands Ordinances of 1897, 1899, 1900, and 1903."

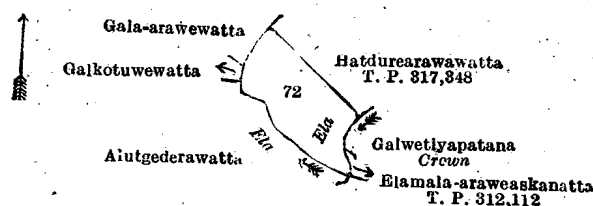
In the matter of the land commonly called or known as Galwetiypatana, situate in the village of Kadurugamuwa, in the Mahapalata korale of the Udukinda division, in the Province of Uva, and of "The Waste Lands Ordinances of 1897, 1899, 1900, and 1903."

WHEREAS in pursuance of section 1 of the said Ordinances it was duly declared and notified on the 19th day of March, 1915, that if no claim to the land commonly called or known as Galwetiypatana, situate in the village of Kadurugamuwa, in the Mahapalata korale of the Udukinda division, in the Province of Uva, containing in extent 1 acre 1 rood and 34 perches, and shown as lot 72 in preliminary plan 114 and in the annexed diagram, was made to John Murray Davies, Special Officer appointed under section 28 of the said Ordinances, within the period of three months from the date specified in the said notice, such land would be declared the property of the Crown, and dealt with on account of the Crown (*vide* Notice No. 5,528):

And whereas Nawanna Kalimuttu Panditar made claim thereto, and I, John Murray Davies, Special Officer appointed under section 28 of the said Ordinances, made due inquiry into such claim, and whereas the said claimant and I, with the consent of His Excellency the Governor, came to an agreement in writing dated the 18th day of August, 1916, concerning the said land, under section 4, sub-section (1), of the said Ordinances, whereby it was agreed that the said claimant should be declared the purchaser of the said land upon payment on or before the 18th day of November, 1916, to the Government Agent at Badulla, or to the Settlement Officer, of a sum of Rupees Thirty only (Rs. 30), as the purchase amount of the said land, and whereas the said amount has been duly paid by the said claimant, he is hereby, in pursuance of the agreement aforementioned, declared to be the purchaser of the said land, as more fully described herein below.

Description of the Land referred to.

The land commonly called or known as Galwetiypatana, situated in the village of Kadurugamuwa, in the Mahapalata korale of the Udukinda division, in the Province of Uva, containing in extent 1 acre 1 rood and 34 perches, and shown as lot 72 in preliminary plan 114 and in the annexed diagram; and bounded as follows: on the north by Hatdurearawawatta sold by the Crown (T. P. 317,348); on the east by Hatdurearawawatta sold by the Crown (T. P. 317,348), an ela (Galwetiypatana to be declared the property of the Crown under the Waste Lands Ordinances, Etamala-araweaskanatta sold by the Crown (T. P. 312,112); on the south by an ela (Alutgederawatta claimed by Hudu Banda); on the west by an ela (Alutgederawatta claimed by Hudu Banda), (Galkotuwewatta claimed by Heenhamy and others), Gala-arawewatta claimed by Ukku Banda.



Surveyor-General's Office,
Colombo, April 11, 1919.

Scale of 8 Chains to an Inch.

C. R. LUNDIE,
for Surveyor-General.

June 4, 1919.

J. M. DAVIES,
Special Officer.

Uva S. O. No. 2,374.

Order under Section 4, Sub-section (1), of "The Waste Lands Ordinances of 1897, 1899, 1900, and 1903," admitting Land to be Private Property.

In the matter of the land commonly called or known as Ulpothekumburewatta, situate in the village of Kadurugamuwa in the Mahapalata korale of the Udukinda division, in the Province of Uva, and of "The Waste Lands Ordinances of 1897, 1899, 1900, and 1903."

WHEREAS in pursuance of section 1 of the said Ordinances it was duly notified on the 19th day of March, 1915, that if no claim to the land commonly called or known as Ulpothekumburewatta, situate in the village of Kadurugamuwa, in the Mahapalata korale of the Udukinda division, in the Province of Uva, containing in extent 1 acre and 6 perches, and shown as lot 63 in preliminary plan 114 and in the annexed diagram, was made to John Murray Davies, Special Officer appointed under section 28 of the said Ordinances, within the period of three months from the date specified in such notice, such land would be declared the property of the Crown, and dealt with on account of the Crown (*vide* Notice No. 5,528);

And whereas Lanka Adikari Rajapaksa Mudiyansele Mutu Banda made claim thereto, and I, John Murray Davies, the aforesaid Special Officer, made due inquiry into such claim, I, with the consent of His Excellency the Governor, do hereby admit the claim of the said claimant to the said land, as more fully described herein below, under section 4, sub-section (1), of the said Ordinances.

Description of the Land referred to.

The land commonly called or known as Ulpothekumburewatta, situated in the village of Kadurugamuwa, in the Mahapalata korale of the Udukinda division, in the Province of Uva, containing in extent 1 acre and 6 perches, and shown as lot 63 in preliminary plan 114 and in the annexed diagram; and bounded as follows: on the north by Velyaya (private), Ulpothekumburewatta to be declared the property of the Crown under the Waste Lands Ordinances; on the east by an ela; on the south by Dehiattekumburehena (private), Dehiattekumbura claimed by D. W. M. Bedderala; Velyaya (private); on the west by Velyaya (private).



Scale of 8 Chains to an Inch.

Surveyor-General's Office,
Colombo April 11, 1919.

C. R. LUNDIE,
for Surveyor-General.

J. M. DAVIES,
Special Officer.

June 4, 1919.

Uva S. O. No. 2,375.

Order under Section 4, Sub-section (1), of "The Waste Lands Ordinances of 1897, 1899, 1900, and 1903."

In the matter of the lands commonly called or known as Delarawehena and Hompolagodapatana, situate in the village of Kadurugamuwa, in the Mahapalata korale of the Udukinda division, in the Province of Uva, and of "The Waste Lands Ordinances of 1897, 1899, 1900, and 1903."

WHEREAS in pursuance of section 1 of the said Ordinances it was duly declared and notified on the 19th day of March, 1915, that if no claim to the lands commonly called or known as Delarawehena and Hompolagodapatana, situate in the village of Kadurugamuwa, in the Mahapalata korale of the Udukinda division, in the Province of Uva, containing in extent 2 acres and 27 perches, and shown as lots 115E and 91 in preliminary plan 114 and in the annexed diagrams, was made to John Murray Davies, Special Officer appointed under section 28 of the said Ordinances, within the period of three months from the date specified in the said notice, such lands would be declared the property of the Crown, and dealt with on account of the Crown (*vide* Notice No. 5,528):

And whereas Dissanayaka Mudiyansele Kiri Banda made claim thereto, and I, John Murray Davies, Special Officer appointed under section 28 of the said Ordinances, made due inquiry into such claim, and whereas the said claimant and I, with the consent of His Excellency the Governor, came to an agreement in writing dated the 18th day of August, 1916, concerning the said lands, under section 4, sub-section (1), of the said Ordinances, whereby it was agreed that the said claimant should be declared the purchaser of the said lands upon payment on or before the 18th day of November, 1916, to the Government Agent at Badulla, of a sum of Rupees Thirty-two and Cents Fifty only (Rs. 32.50), as the purchase amount of the said lands, and whereas the said amount has been duly paid by the said claimant, he is hereby, in pursuance of the agreement aforementioned, declared to be the purchaser of the said lands, as more fully described herein below.

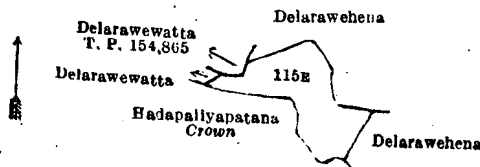
Description of the Lands referred to.

The following lots situated in the village of Kadurugamuwa, in the Mahapalata korale of the Udukinda division, in the Province of Uva, as described in the annexed diagrams:—

I.—Preliminary plan 114.

Lot.	Name of Land.	Extent, A. R. P.
115E	Delarawehena	1 2 3

and bounded as follows: on the north by Delarawewatta (T. P. 154,865), Delarawehena (private); on the east by Delarawehena to be declared the property of Lanka Adikari Rajapaksa Mudiyansele Kumarihamy under the Waste Lands Ordinances; on the south by Hadapaliyapatana to be declared the property of the Crown under the Waste Lands Ordinances; on the west by Hadapaliyapatana to be declared the property of the Crown under the Waste Lands Ordinances, Delarawewatta (private).



Scale of 8 Chains to an Inch.

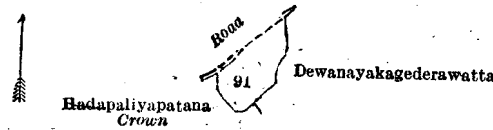
Surveyor-General's Office,
Colombo, April 11, 1919.

C. R. LUNDIE,
for Surveyor-General.

II.—Preliminary plan 114.

Lot.	Name of Land.	Extent, A. R. P.
91	Hompologodapatana	0 2 24

and bounded as follows : on the north by a road ; on the east by Dewanayakagederawatta claimed by Heen Banda and others ; on the south by Dewanayakagederawatta claimed by Heen Banda and others, Hadapaliyapatana to be declared the property of the Crown under the Waste Lands Ordinances ; on the west by Hadapaliyapatana to be declared the property of the Crown under the Waste Lands Ordinances.



Surveyor-General's Office,
Colombo, April 11, 1919.

Scale of 8 Chains to an Inch.

C. R. LUNDIE,
for Surveyor-General.

June 4, 1919.

J. M. DAVIES,
Special Officer.

Uva S. O. No. 2,376.

Order under Section 4, Sub-section (1), of "The Waste Lands Ordinances of 1897, 1899, 1900, and 1903."

In the matter of the lands commonly called or known as Wetekeulpotahena, Wetekeulpotakumbura, and Viharekelepatana, situate in the village of Kadurugamuwa, in the Mahapalata korale of the Udukinda division, in the Province of Uva, and of "The Waste Lands Ordinances of 1897, 1899, 1900, and 1903."

WHEREAS in pursuance of section 1 of the said Ordinances it was duly declared and notified on the 19th day of March, 1915, that if no claim to the lands commonly called or known as Wetekeulpotahena, Wetekeulpotakumbura, and Viharekelepatana, situate in the village of Kadurugamuwa, in the Mahapalata korale of the Udukinda division, in the Province of Uva, containing in extent 3 acres and 27 perches, and shown as lots 28A, 28c, and 42c18 in preliminary plan 114 and in the annexed diagrams, was made to John Murray Davies, Special Officer appointed under section 28 of the said Ordinances, within the period of three months from the date specified in the said notice, such lands would be declared the property of the Crown, and dealt with on account of the Crown (*vide* Notice No. 5,528) :

And whereas Janananda Terunnanse made claim thereto, and I, John Murray Davies, Special Officer appointed under section 28 of the said Ordinances, made due inquiry into such claim, and whereas the said claimant and I, with the consent of His Excellency the Governor, came to an agreement in writing dated the 18th day of August, 1916, concerning the said lands, under section 4, sub-section (1), of the said Ordinances, whereby it was agreed that the said claimant, as trustee of the Sri Bimbarama Vihare, should be declared the purchaser of the said lands, upon payment on or before the 18th day of November, 1916, to the Government Agent at Badulla, or to the Settlement Officer, of a sum of Rupees Forty-five only (Rs. 45), as the purchase amount of the said lands, and whereas the said amount has been duly paid by the said claimant, he, as trustee of the Sri Bimbarama Vihare, is hereby, in pursuance of the agreement aforementioned, declared to be the purchaser of the said lands, as more fully described herein below.

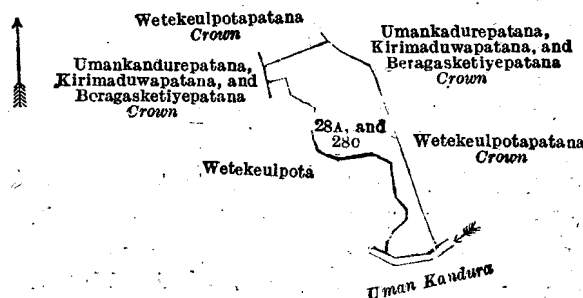
Description of the Lands referred to.

The following lots situated in the village of Kadurugamuwa, in the Mahapalata korale of the Udukinda division, in the Province of Uva, as described in the annexed diagrams :—

I.—Preliminary plan 114.

Lot.	Name of Land.	Extent, A. R. P.
28A	Wetekeulpotahena	1 3 18
28c	Wetekeulpotakumbura	0 1 8
		2 0 26

and bounded as follows : on the north by Wetekeulpotapatana to be declared the property of the Crown under the Waste Lands Ordinances, Umankandurepatana, Kirimaduwapatana, and Beragasketiyapatana to be declared the property of the Crown under the Waste Lands Ordinances ; on the east by Wetekeulpotapatana to be declared the property of the Crown under the Waste Lands Ordinances ; on the south by the Umankandura, Wetekeulpota to be declared the property of Janananda Terunnanse, trustee of the Sri Bimbarama Vihare under the Waste Lands Ordinances ; on the west by Wetekeulpota to be declared the property of Janananda Terunnanse, trustee of the Sri Bimbarama Vihare under the Waste Lands Ordinances, Umankandurepatana, Kirimaduwapatana, and Beragasketiyapatana to be declared the property of the Crown under the Waste Lands Ordinances.



Surveyor-General's Office,
Colombo, April 11, 1919.

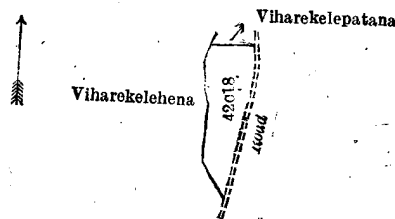
Scale of 8 Chains to an Inch.

C. R. LUNDIE,
for Surveyor-General.

II.—Preliminary plan 114.

Lot.	Name of Land.	Extent, A. R. P.
42c18 ..	Viharekelepatana ..	1 0 1

and bounded as follows : on the north by Viharekelepatana to be declared the property of Janananda Terunnanse, trustee of the Sri Bimbarama Vihare under the Waste Lands Ordinances ; on the east by a road ; on the south and west by Viharekelehena to be declared the property of Janananda Terunnanse, trustee of the Sri Bimbarama Vihare under the Waste Lands Ordinances.



Surveyor-General's Office,
Colombo, April 11, 1919.

Scale of 8 Chains to an Inch.

C. R. LUNDIE,
for Surveyor-General.

J. M. DAVIES,
Special Officer.

June 4, 1919.

Uva S. O. No. 2,377.

Order under Section 4, Sub-section (1), of "The Waste Lands Ordinances of 1897, 1899, 1900, and 1903."

In the matter of the lands commonly called or known as Ambagahawattehena, Kapuwattepatana, &c., situate in the village of Kadurugamuwa, in the Mahapalata korale of the Udukinda division, in the Province of Uva, and of "The Waste Lands Ordinances of 1897, 1899, 1900, and 1903."

WHEREAS in pursuance of section 1 of the said Ordinances it was duly declared and notified on the 19th day of March, 1915, that if no claim to the lands commonly called or known as Ambagahawattehena, Kapuwattepatana, &c., situate in the village of Kadurugamuwa, in the Mahapalata korale of the Udukinda division, in the Province of Uva, containing in extent 7 acres 2 roods and 14 perches, and shown as lots 38, 79 1, 83, 101, and 102 in preliminary plan 114 and in the annexed diagrams, was made to John Murray Davies, Special Officer appointed under section 28 of the said Ordinances, within the period of three months from the date specified in the said notice, such lands would be declared the property of the Crown, and dealt with on account of the Crown (*vide* Notice No. 5,528) :

And whereas Nallakutti Kangany, son of Ramasamy Kangany, made claim thereto, and I, John Murray Davies, Special Officer appointed under section 28 of the said Ordinances, made due inquiry into such claim, and whereas the said claimant and I, with the consent of His Excellency the Governor, came to an agreement in writing dated the 21st day of August, 1916, concerning the said lands, under section 4, sub-section (1), of the said Ordinances, whereby it was agreed that the said claimant should be declared the purchaser of the said lands upon payment on or before the 20th day of November, 1916, to the Government Agent at Badulla, or to the Settlement Officer, of a sum of Rupees One hundred and Seventy-five only (Rs. 175), as the purchase amount of the said lands, and whereas the said amount has been duly paid by the said claimant, he is hereby, in pursuance of the agreement aforementioned, declared to be the purchaser of the said lands, as more fully described herein below.

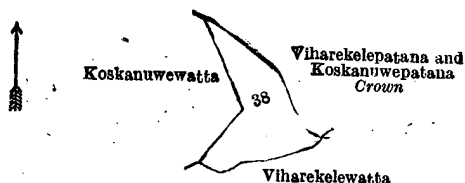
Description of the Lands referred to.

The following lots situated in the village of Kadurugamuwa, in the Mahapalata korale of the Udukinda division, in the Province of Uva, as described in the annexed diagrams :—

I.—Preliminary plan 114.

Lot.	Name of Land.	Extent, A. R. P.
38 ..	Ambagahawattehena ..	1 1 25

and bounded as follows : on the north and east by Viharekelepatana and Koskanuwepatana to be declared the property of the Crown under the Waste Lands Ordinances ; on the south by Viharekelewatta claimed by the Haputale Vihare ; on the west by Koskanuwewatta claimed by Banda and others.



Surveyor-General's Office,
Colombo, April 11, 1919.

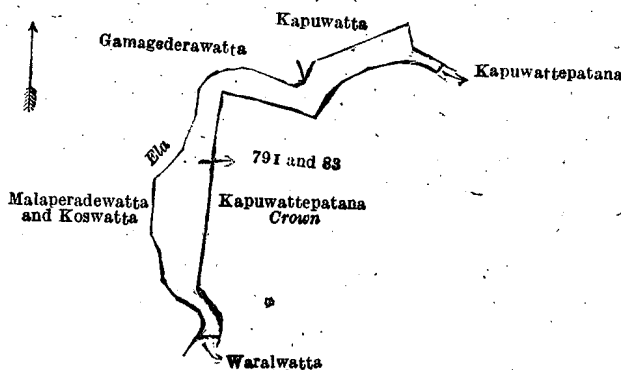
Scale of 8 Chains to an Inch.

C. R. LUNDIE,
for Surveyor-General.

II.—Preliminary plan 114.

Lot.	Name of Land.	Extent, A. R. P.
79 1 ..	Kapuwattepatana and Koswatta ..	2 0 19
83 ..	Waralwatta ..	0 1 22
		2 2 1

and bounded as follows : on the north by an ela (Gamafederawatta claimed by Appuhamy), Kapuwatta claimed by Appuhamy and others ; on the east by Kapuwatta claimed by Appuhamy and others, Kapuwattepatana sold by the Crown, Kapuwattepatana to be declared the property of the Crown under the Waste Lands Ordinances ; on the south by Waralwatta sold to Kawenna Ibrahim Saibo under the Waste Lands Ordinances ; on the west by an ela (Malaperadewatta and Koswatta claimed by Sudu Banda and others).



Surveyor-General's Office,
Colombo, April 11, 1919.

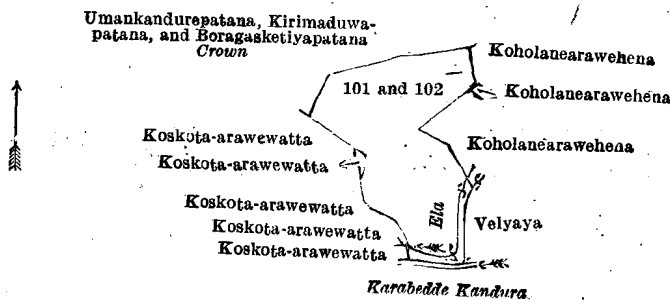
Scale of 8 Chains to an Inch.

C. R. LUNDIE,
for Surveyor-General.

III.—Preliminary plan 114.

Lot.	Name of Land.	Extent, A. R. P.
101	Koholaneerawehena	1 0 0
102	Koskotearawehena <i>alias</i> Kohalanehena (Exclusive of the ela passing through the land.)	2 2 28
		3 2 28

and bounded as follows: on the north by Umankandurepatana, Kirimaduwapatana, and Boragasketiyapatana to be declared the property of the Crown under the Waste Lands Ordinances; on the east by Koholaneerawehena sold to Alutgedera Pupulewalawwe Appraka Jayasundera Mudiyansele Sudu Banda under the Waste Lands Ordinances, Koholaneerawehena to be declared the property of Alutgedera Pupulewalawwe Appraka Jayasundera Mudiyansele Sudu Banda under the Waste Lands Ordinances, Koholaneerawehena (private), Velyaya (private); on the south by the Karabeddekandura; on the west by Koskota-arawewatta claimed by G. Appuhamy and others.



Surveyor-General's Office,
Colombo, April 11, 1919.

Scale of 8 Chains to an Inch.

C. R. LUNDIE,
for Surveyor-General.

J. M. DAVIES,
Special Officer.

June 4, 1919.

Uva S. O. No. 2,378.

Order under Section 4, Sub-section (1), of "The Waste Lands Ordinances of 1897, 1899, 1900, and 1903," admitting Lands to be Private Property.

In the matter of the lands commonly called or known as Wetekeulpota, Koskanuwehena, &c., situate in the village of Kadurugamuwa, in the Mahapalata korale of the Udukinda division, in the Province of Uva, and of "The Waste Lands Ordinances of 1897, 1899, 1900, and 1903."

WHEREAS in pursuance of section 1 of the said Ordinances it was duly notified on the 19th day of March, 1915, that if no claim to the lands commonly called or known as Wetekeulpota, Koskanuwehena, &c., situate in the village of Kadurugamuwa, in the Mahapalata korale of the Udukinda division, in the Province of Uva, containing in extent 6 acres 2 roods and 9 perches, and shown as lots 29, 31, 37A, 39E, and 42c17 in preliminary plan 114 and in the annexed diagrams, was made to John Murray Davies, Special Officer appointed under section 28 of the said Ordinances, within the period of three months from the date specified in such notice, such lands would be declared the property of the Crown, and dealt with on account of the Crown (*vide* Notice No. 5,528):

And whereas Janananda Terunnanse made claim thereto, and I, John Murray Davies, the aforesaid Special Officer, made due inquiry into such claim, I, with the consent of His Excellency the Governor, do hereby admit the claim of the said claimant, as trustee of the Sri Bimbarama Vihare, to the said lands, as more fully described herein below, under section 4, sub-section (1), of the said Ordinances.

Description of the Lands referred to.

The following lots situated in the village of Kadurugamuwa, in the Mahapalata korale of the Udukinda division, in the Province of Uva, as described in the annexed diagrams:—

I.—Preliminary plan 114.

Lot.	Name of Land.	Extent, A. R. P.
29	Wetekeulpota	1 3 8
31	Koskanuwehena	1 3 26
		3 2 34

and bounded as follows : on the north by Wetekeulpotahena sold to Janananda Terunnanse, trustee of Sri Bimbarama Vihare under the Waste Lands Ordinances, Wetekeulpotakumbura sold to Janananda Terunnanse, trustee of Sri Bimbarama Vihare under the Waste Lands Ordinances ; on the east by Wetekeulpotakumbura sold to Janananda Terunnanse, trustee of Sri Bimbarama Vihare, under the Waste Lands Ordinances, the Umankandura, Velyaya (private), Koskanuwewatta claimed by J. S. Jayawardena and others, Velyaya (private) ; on the south by Koskanuwehena to be declared the property of Ratnayaka Mudiyansele Appuhamy under the Waste Lands Ordinances ; on the west by Koskanuwepatana to be declared the property of the Crown under the Waste Lands Ordinances, Wetekeulpotakumbura (private), Umankandurepatana, Kirimaduwapatana, and Boragasketiyepatana to be declared the property of the Crown under the Waste Lands Ordinances.



Surveyor-General's Office,
Colombo, April 11, 1919.

Scale of 8 Chains to an Inch.

C. R. LUNDIE,
for Surveyor-General.

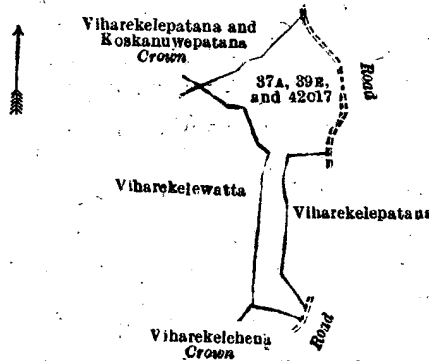
II.—Preliminary plan 114.

Lot.	Name of Land.
37A	Viharekelehena
39E	Do.
42c17	Viharekelepatana

Extent, A.	R.	P.
0	3	9
1	0	5
1	0	1

2 3 15

and bounded as follows : on the north by Viharekelepatana and Koskanuwepatana to be declared the property of the Crown under the Waste Lands Ordinances, a road ; on the east by a road, Viharekelepatana sold to Jananda Terunnanse, trustee of Sri Bimbarama Vihare under the Waste Lands Ordinances, a road ; on the south by Viharekelehena to be declared the property of the Crown under the Waste Lands Ordinances ; on the west by Viharekelewatta claimed by the Haputale Vihare.



Surveyor-General's Office,
Colombo, April 11, 1919.

Scale of 8 Chains to an Inch.

C. R. LUNDIE,
for Surveyor-General.

June 4, 1919.

J. M. DAVIES,
Special Officer.

Uva S. O. No. 2,379.

Order under Section 4, Sub-section (1), of "The Waste Lands Ordinances of 1897, 1899, 1900, and 1903," admitting Lands to be Private Property.

In the matter of the lands commonly called or known as Koskanuwehena, &c., situate in the village of Kadurugamuwa, in the Mahapalata korale of the Udukinda division, in the Province of Uva, and of "The Waste Lands Ordinances of 1897, 1899, 1900, and 1903."

WHEREAS in pursuance of section 1 of the said Ordinances it was duly notified on the 19th day of March, 1915, that if no claim to the lands commonly called or known as Koskanuwehena, &c., situate in the village of Kadurugamuwa, in the Mahapalata korale of the Udukinda division, in the Province of Uva, containing in extent 3 acres 1 rood and 32 perches, and shown as lots 31c, 31d, and 104g in preliminary plan 114 and in the annexed diagrams, was made to John Murray Davies, Special Officer appointed under section 28 of the said Ordinances, within the period of three months from the date specified in such notice, such lands would be declared the property of the Crown, and dealt with on account of the Crown (vide Notice No. 5,528) :

And whereas Ratnayaka Mudiyansele Appuhamy made claim thereto, and I, John Murray Davies, Special Officer appointed under section 28 of the said Ordinances, made due inquiry into such claim, I, with the consent of His Excellency the Governor, do hereby admit the claim of the said claimant to the said lands, as more fully described herein below, under section 4, sub-section (1), of the said Ordinances.

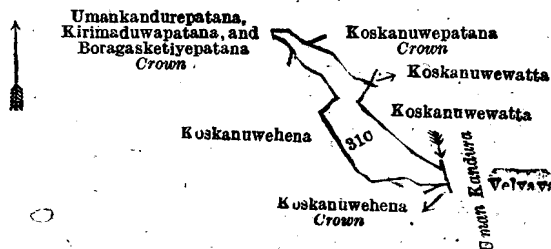
Description of the Lands referred to.

The following lots situated in the village of Kadurugamuwa, in the Mahapalata korale of the Udukinda division in the Province of Uva, as described in the annexed diagrams :—

I.—Preliminary plan 114.

Lot.	Name of Land.	Extent, A. R. P.
31c	Koskanuwehena	1 1 1

and bounded as follows : on the north by Umankandurepatana, Kirimaduwapatana, and Boragasketiyapatana to be declared the property of the Crown under the Waste Lands Ordinances, Koskanuwepatana to be declared the property of the Crown under the Waste Lands Ordinances, Koskanuwewatta claimed by Gamegedera Appuhamy and others ; on the east by Koskanuwewatta claimed by Gamegedera Appuhamy and others, Umankandura (Velyaya, private) ; on the south by Koskanuwehena to be declared the property of the Crown under the Waste Lands Ordinances, Koskanuwehena sold to Ratnayaka Mudiyansele Appuhamy under the Waste Lands Ordinances ; on the west by Koskanuwehena sold to Ratnayaka Mudiyansele Appuhamy under the Waste Lands Ordinances, Umankandurapatana, Kirimaduwapatana, and Boragasketiyapatana to be declared the property of the Crown under the Waste Lands Ordinances.



Scale of 8 Chains to an Inch.

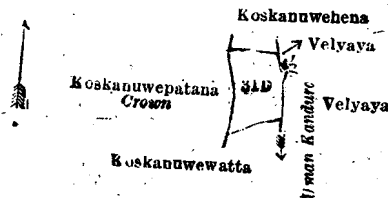
Surveyor-General's Office,
Colombo, April 11, 1919.

C. R. LUNDIE,
for Surveyor-General.

II.—Preliminary plan 114.

Lot.	Name of Land.	Extent, A. R. P.
31d	Koskanuwehena	0 2 28

and bounded as follows : on the north by Koskanuwehena to be declared the property of Janananda Terunnanse, trustee of Sri Bimbarama Vihare under the Waste Lands Ordinances ; on the east by Velyaya (private), the Umankandura (Velyaya, private) ; on the south by Koskanuwewatta claimed by Gamegedera Appuhamy ; on the west by Koskanuwepatana to be declared the property of the Crown under the Waste Lands Ordinances.



Scale of 8 Chains to an Inch.

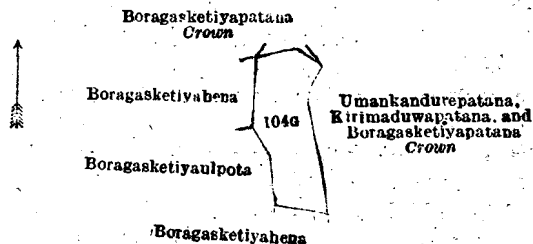
Surveyor-General's Office,
Colombo, April 11, 1919.

C. R. LUNDIE,
for Surveyor-General.

III.—Preliminary plan 114.

Lot.	Name of Land.	Extent, A. R. P.
104g	Boragasketiyahena	1 2 3

and bounded as follows : on the north by Boragasketiyapatana to be declared the property of the Crown under the Waste Lands Ordinances ; on the east by Umankandurepatana, Kirimaduwapatana, and Boragasketiyapatana to be declared the property of the Crown under the Waste Lands Ordinances ; on the south by Boragasketiyahena to be declared the property of Robert Atwell under the Waste Lands Ordinances ; on the west by Boragasketiyaulpota (private), Boragasketiyahena (private).



Scale of 8 Chains to an Inch.

Surveyor-General's Office,
Colombo, April 11, 1919.

C. R. LUNDIE,
for Surveyor-General.

June 4, 1919.

J. M. DAVIES,
Special Officer.

Uva S. O. No. 2,380.

Order under Section 4, Sub-section (1), of "The Waste Lands Ordinances of 1897, 1899, 1900, and 1903."

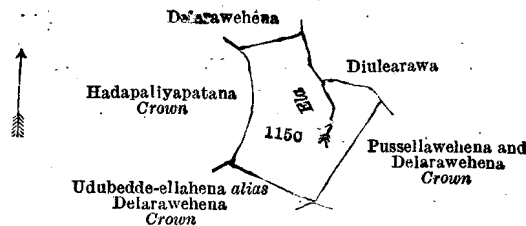
In the matter of the land commonly called or known as Delarawehena, situate in the village of Kadurugamuwa, in the Mahapalata korale of the Udukinda division, in the Province of Uva, and of "The Waste Lands Ordinances of 1897, 1899, 1900, and 1903."

WHEREAS in pursuance of section 1 of the said Ordinances it was duly declared and notified on the 19th day of March, 1915, that if no claim to the land commonly called or known as Delarawehena, situate in the village of Kadurugamuwa, in the Mahapalata korale of the Udukinda division, in the Province of Uva, containing in extent 2 acres 2 roods and 10 perches, and shown as lot 1150 in preliminary plan 114 and in the annexed diagram, was made to John Murray Davies, Special Officer appointed under section 28 of the said Ordinances, within the period of three months from the date specified in the said notice, such land would be declared the property of the Crown, and dealt with on account of the Crown (*vide* Notice No. 5,528):

And whereas A. P. Bartholomeusz, Proctor, as attorney of (1) Mrs. H. Doel otherwise Mary Annie Martha Doel, and as Proctor for (2) Louise Agnes Atwell, made claim thereto, and Howard Orme Fox and I, John Murray Davies, Special Officers appointed under section 28 of the said Ordinances, made due inquiry into such claim, and whereas the said (2) Louise Agnes Atwell and A. P. Bartholomeusz, as duly appointed attorney of the said (1) Mrs. H. Doel, and I, with the consent of His Excellency the Governor, came to an agreement in writing dated the 8th day of September, 1916, and the 10th day of September, 1916, concerning the said land under section 4, sub-section (1), of the said Ordinances, whereby it was agreed that the said (1) Mrs. H. Doel and (2) Louise Agnes Atwell should be declared the purchasers of the said land upon payment on or before the 18th day of November, 1916, to the Government Agent at Badulla, or to the Settlement Officer, of a sum of Rupees Twenty-two and Cents Fifty only (Rs. 22.50), as the purchase amount of the said land, and whereas the said amount has been duly paid, the said (1) Mrs. H. Doel and (2) Louise Agnes Atwell are hereby, in pursuance of the agreement aforementioned, declared to be the purchasers of the said land, as more fully described herein below.

Description of the Land referred to.

The land commonly called or known as Delarawehena (exclusive of the ela passing through the land), situated in the village of Kadurugamuwa, in the Mahapalata korale of the Udukinda division, in the Province of Uva, containing in extent 2 acres 2 roods and 10 perches, and shown as lot 1150 in preliminary plan 114 and in the annexed diagram; and bounded as follows: on the north by Delarawehena to be declared the property of Lanka Adikari Rajapaksa Mudiyansele Kumarihamy under the Waste Lands Ordinances, an ela, Diulearawa claimed by Heen Banda and others; on the east by Pussellawehena and Delarawehena to be declared the property of the Crown under the Waste Lands Ordinances; on the south by Udubedde-elahena *alias* Delarawehena to be declared the property of the Crown under the Waste Lands Ordinances; on the west by Hadapaliapatana to be declared the property of the Crown under the Waste Lands Ordinances.



Surveyor-General's Office,
Colombo, April 11, 1919.

Scale of 8 Chains to an Inch.

C. R. LUNDIE,
for Surveyor-General.

June 4, 1919. J. M. DAVIES,
Special Officer.

Hambantota S. O. No. 1,585.

Order under Section 4, Sub-section (1), of "The Waste Lands Ordinances of 1897, 1899, 1900, and 1903," declaring Lands to be Crown Property.

In the matter of the lands commonly called or known as Gonnakatuareyaya, Thorakolayaya, &c., situate in the village of Pattiypola, in the West Giruwa pattu of the Hambantota District, in the Southern Province, and of "The Waste Lands Ordinances of 1897, 1899, 1900, and 1903."

WHEREAS in pursuance of section 1 of the said Ordinances it was duly notified on the 16th day of May, 1913, that if no claim to the lands commonly called or known as Gonnakatuareyaya, Thorakolayaya, &c., situate in the village of Pattiypola, in the West Giruwa pattu of the Hambantota District, in the Southern Province, containing in extent 1,566 acres 3 roods and 39.5 perches, and shown as lots 2, 2H, 2I, 2L, 2N, 2P, 2Q, 2R, 2S, 2Y, 2Z, 2AA, 2B, 2C, 120D, 120E, 120F, 33B, 35, 42, 87A, 92A, 102, 166, 167, 236, 239, 285, and 297 in preliminary plan 259 and in the annexed diagrams, was made to Walter Ernest Wait, Special Officer appointed under section 28 of the said Ordinances, within the period of three months from the date specified in such notice, such lands would be declared the property of the Crown, and dealt with on account of the Crown (*vide* Notice No. 4,859):

And whereas (1) Wirasuria Arachchige Don Hendrick, (2) Pratapasin Liyanage Anagihamy, (3) Kasturi Arachchige Babunhamy, (4) Jatunge Don Bastian, (5) Weerasekera Malawi Arachchige Don Peneris, (6) Jatunge Simichchi Appu, (7) ditto Dineshamy, (8) Weerasuriya Arachchige Kanchohamy, (9) ditto Eliashamy (minor), (10) ditto Siyanhamy (minor), (11) Samarasin Vidanapatiranaage Don Andris, (12) Weerasuriya Arachchige PUNCHIAMY, (13) Weerasekera Malawi Arachchige Dinguruhamy, (14) ditto Nonohamy, (15) ditto Heenhamy, (16) ditto Don Mathes (minor), (17) ditto Sopihamy (minor), (18) ditto Don Deonis (minor), and (19) Don Nikulas Abegunawardena made claim to the above-mentioned lots 2, 2H, 2I, 2L, 2N, 2P, 2Q, 2R, 2S, 2Y, 2Z, 2AA, 2B, 2C, 120D, 120E, 120F, 33B, 35, 42, 87A, 92A, 102, 166, 167, 285, and 297; and whereas (20) Samarasin Atapattu Kankanange Sadris, (21) ditto Don Dias, (22) ditto Andrishamy, (23) ditto Kankanange Kalinguhamy, (24) Wijewanta Kankanange Kakuwa (minor), (25) Vidanagamage Don Samel, (26) Samarasin Atapattu wardena Vidanagamage Don Louis, (27) ditto Don Peneris, (28) Malawi Kankanange Babunhamy, (29) Abegunawardena Vidanagamage Don Louis, (30) ditto Don Peneris, (31) Hetti Arachchige Don Sadris, and (32) Gallalagamage

Don Andris made claim to the said lots 2, 2H, 2I, 2L, 2N, 2P, 2Q, 2R, 2S, 2Y, 2Z, 2AA, 2B, 2C, 120D, 120E, 120F, 33B, 35, 42, 87A, 92A, 102, 166, 167, 236, 239, 285, and 297; and whereas (33) Abewickrama Liyana Arachchige Don Pedris, (34) Hewagamage Hendrick, (35) Jayawickrama Arachchige Don Bastian, (36) Wijenaika Korale Kankanange Don Andris, (37) Jatunge Punchihamy, (38) Wijenaika Korale Kankanange Malhamy (minor), (39) Senerat Patiramage Heenhamy, (40) Wijenaika Korale Kankanange Don Dionis (minor), (41) ditto Don Peneris (minor), (42) ditto Sadrishamy (minor), (43) ditto Pemberahamy (minor), (44) Jayasundera Gamage Don Pedris, (45) Don Davit Jayawardana, (46) Gamage Don Dionis, (47) Ranasin Arachchige Don Siman (minor), (48) Jayasundara Gamage Don Davit, (49) Sonuthara Terunanse, (50) Wijenaika Korale Kankanange Don Carolis, (51) Amarawickrama Liyana Arachchige Dona Carlinahamy, and (52) ditto Sawunhamy made claim to the above-mentioned lots 2, 2H, 2I, 2L, 2N, 2P, 2Q, 2R, 2S, 2Y, 2Z, and 2AA; and whereas (53) Don Dionis Samarawickrama, (54) Don Karolis Samarawickrama, (55) Vidanagamage Dineshamy, (56) Edippuli Kankanange Pedris, (57) ditto Siddiappu, (58) Obesing Arachchige Don Dines Appuhamy, (59) Samarawickrama Vidanagamage Banchihamy, (60) Senerat Arachchige Gimarahamy, (61) Gallalagamage Don Nikulas, (62) Hewa Puwakdandawage Mallishamy, (63) Vidanagamage *alias* Gallalagamage Don Karolis, (64) Vidanagamage Don Nikulas, (65) Edippuli Kankanange Heenhamy, (66) Jayawickrama-Arachchige Don Nikulas, (67) Don Andris Wickremasinghe, (68) Senerat Arachchige Don Peneris, (69) Edipulli Kankanange Lokuhamy, (70) Samarawickrama Vidanagamage Lokuhamy *alias* Dona Gimara, and (71) Mabarana Dona Gimara Heenhamine made claim to the above-mentioned lots 2, 2H, 2I, 2L, 2N, 2P, 2Q, 2R, 2S, 2Y, 2Z, 2AA, 2B, 2C, 120D, 120E, 120F, 33B, 35, 42, 87A, 92A, 102, 166, 167, 236, 285, and 297; and whereas (72) Kuruppu Arachchige Don Dines, (73) Wickremaratne Jayasin Arachchige Don Andreas, (74) Jayawardana Wijekoon Arachchige Dingihamy, and (75) Wickremaratna Jayasinha Arachchige Dona Gimarahamy made claim to the above-mentioned lots 2, 2H, 2I, 2L, 2N, 2P, 2Q, 2R, 2S, 2Y, 2Z, 2AA, 2B, 2C, 120D, 120E, 120F, 33B, 35, 42, 87A, 92A, 102, 166, 167, 285, and 297; and whereas (76) Wickremaratna Jayasin Arachchige Heenhamy and (77) ditto Babahamy made claim to the above-mentioned lots 2, 2H, 2I, 2L, 2N, 2P, 2Q, 2R, 2S, 2Y, 2Z, 2AA, 2B, 2C, 33B, 35, 42, 87A, 92A, and 102; and whereas (78) Wickremaratna Jasin Arachchige Don Janis made claim to the above-mentioned lot 239; and whereas the said 1st to 7th claimants by an agreement in writing dated the 22nd day of April, 1915, the said 8th claimant for herself and as duly appointed representative of the said 9th and 10th claimants (minors) by an agreement in writing dated the 17th day of June, 1916, the said 11th, 12th, 13th, and 15th claimants by an agreement in writing dated the 17th day of June, 1916, the said 14th claimant by an agreement in writing dated the 19th day of June, 1916, and Weerasesekera Malawi Arachchige Peneris as duly appointed representative of the said 16th, 17th, and 18th claimants (minors) by an agreement in writing dated the 17th day of June, 1916, in consideration of the Settlement Officer settling as private property otherwise than under the Waste Lands Ordinances lots 33A, 34, 34A, 37, 38, 39, 40, 41, 46, 47, 48, 49, 50, 54, 55, 63, 64, 66, 68, 69, 70, 75, 76, 77, 78, 79, 81, 82, 87B, 89, 93, 96, 99, 100A, 100B, 101, 120, 120A, 120B, 120C, 121, 123, 124, 126, 125, 125A, 268, 269, 272, 273, 274, 278, 281, 282, 283, 287, 288, 289, 290, 291A, 291B, 292, 293, 294, and 296 of the block survey preliminary plan 259 and 110 acres more or less of lot 2 of the same block survey preliminary plan, now shown as lots 2J, 2K, 2O, and 2T on the same block survey preliminary plan, withdrew claim to the above-mentioned lots 2, 2H, 2I, 2L, 2N, 2P, 2Q, 2R, 2S, 2Y, 2Z, 2AA, 2B, 2C, 120D, 120E, 120F, 33B, 35, 42, 87A, 92A, 102, 166, 167, 285, and 297 of this order; and whereas the 19th claimant by an agreement in writing dated the 22nd day of April, 1915, in consideration of the Settlement Officer settling as private property otherwise than under the Waste Lands Ordinances lots 33A, 34, 34A, 37, 38, 39, 40, 41, 46, 47, 48, 49, 50, 54, 55, 63, 64, 66, 68, 69, 70, 75, 76, 77, 78, 79, 81, 82, 87B, 89, 93, 96, 99, 100A, 100B, 101, 120, 120A, 120B, 120C, 121, 123, 124, 126, 125, 125A, 268, 269, 272, 273, 274, 278, 281, 282, 283, 287, 288, 289, 290, 291A, 291B, 292, 293, 294, and 296 of the block survey preliminary plan 259, 110 acres more or less of lot 2 of the same block survey preliminary plan, now shown as lots 2J, 2K, 2O, and 2T on the same block survey preliminary plan, 43 acres more or less of lot 2 of the same block survey preliminary plan, now shown as lots 2E, 2F, and 2G on the same block survey preliminary plan, withdrew claim to the above-mentioned lots 2, 2H, 2I, 2L, 2N, 2P, 2Q, 2R, 2S, 2Y, 2Z, 2AA, 2B, 2C, 120D, 120E, 120F, 33B, 35, 42, 87A, 92A, 102, 166, 167, 285, and 297 of this order; and whereas the said 27th to 32nd claimants by an agreement in writing dated the 23rd day of April, 1915, in consideration of the Settlement Officer settling as private property otherwise than under the Waste Lands Ordinances lots 33A, 34, 34A, 37, 38, 39, 40, 41, 46, 47, 48, 49, 50, 54, 55, 63, 64, 66, 68, 69, 70, 75, 76, 77, 78, 79, 81, 82, 87B, 89, 93, 96, 99, 100A, 100B, 101, 120, 120A, 120B, 120C, 121, 123, 124, 126, 125, 125A, 268, 269, 272, 273, 274, 278, 281, 282, 283, 287, 288, 289, 290, 291A, 291B, 292, 293, 294, and 296 of the block survey preliminary plan 259, 110 acres more or less of lot 2 of the same block survey preliminary plan, now shown as lots 2J, 2K, 2O, and 2T on the same block survey preliminary plan, 43 acres more or less of lot 2 of the same block survey preliminary plan, now shown as lots 2E, 2F, and 2G on the same block survey preliminary plan, and lots 300, 301, 302, 303, 304, and 305 of the same block survey preliminary plan, withdrew claim to the above-mentioned lots 2, 2H, 2I, 2L, 2N, 2P, 2Q, 2R, 2S, 2Y, 2Z, 2AA, 2B, 2C, 120D, 120E, 120F, 33B, 35, 42, 87A, 92A, 102, 166, 167, 236, 239, 285, and 297 of this order; and whereas the said 20th to 23rd claimants and the said 25th claimant by an agreement in writing dated the 23rd day of April, 1915, Wijewanta Kankanange Don Aberan as duly appointed representative of the said 24th claimant (minor) by an agreement in writing dated the 24th day of June, 1916, and the said 26th claimant by an agreement in writing dated the 17th day of June, 1916, in consideration of the Settlement Officer settling as private property otherwise than under the Waste Lands Ordinances lots 33A, 34, 34A, 37, 38, 39, 40, 41, 46, 47, 48, 49, 50, 54, 55, 63, 64, 66, 68, 69, 70, 75, 76, 77, 78, 79, 81, 82, 87B, 89, 93, 96, 99, 100A, 100B, 101, 120, 120A, 120B, 120C, 121, 123, 124, 126, 125, 125A, 268, 269, 272, 273, 274, 278, 281, 282, 283, 287, 288, 289, 290, 291A, 291B, 292, 293, 294, and 296 of block survey preliminary plan 259, 110 acres more or less of lot 2 of the same block survey preliminary plan, now shown as lots 2J, 2K, 2O, and 2T on the same block survey preliminary plan, 43 acres more or less of lot 2 of the same block survey preliminary plan, now shown as lots 2E, 2F, and 2G on the same block survey preliminary plan, and lots 300, 301, 302, 303, 304, and 305 of the same block survey preliminary plan, withdrew claim to the above-mentioned lots 2, 2H, 2I, 2L, 2N, 2P, 2Q, 2R, 2S, 2Y, 2Z, 2AA, 2B, 2C, 120D, 120E, 120F, 33B, 35, 42, 87A, 92A, 102, 166, 167, 236, 239, 285, and 297 of this order; and whereas the said 33rd claimant by an agreement in writing dated the 22nd day of April, 1915, in consideration of the Settlement Officer settling as private property otherwise than under the Waste Lands Ordinances, 43 acres more or less of lot 2 of the notice and of the block survey preliminary plan 259, now shown as lots 2E, 2F, and 2G on the same block survey preliminary plan, and lots 300, 301, 302, 303, 304, and 305 of the same block survey preliminary plan, and the said 34th claimant by an agreement in writing dated the 22nd day of April, 1915, in consideration of the Settlement Officer settling as private property otherwise than under the Waste Lands Ordinances lots 289 and 290 of the block survey preliminary plan 259, withdrew claim to the above-mentioned lots 2, 2H, 2I, 2L, 2N, 2P, 2Q, 2R, 2S, 2Y, 2Z, and 2AA of this order; and whereas the said 35th, 44th, 45th, 46th, and 48th claimants, and the said 36th claimant for himself and as duly appointed representative of the said 38th, 40th, 41st, 42nd, and 43rd claimants (minors) by an agreement in writing dated the 23rd day of April, 1915, the said 37th claimant by an agreement in writing dated the 22nd day of November, 1915, the said 39th claimant by an agreement in writing dated the 25th day of November, 1915, and Jayawickrama Arachchige Don Bastian as duly appointed representative of the said 47th claimant (minor) by an agreement in writing dated the 22nd day of November, 1915, in consideration of the Settlement Officer settling as private property otherwise than under the Waste Lands Ordinances lots 169, 171, 172, 173 of the block survey preliminary plan 259 and 70 acres more or less of lot 2 of the same block survey preliminary plan, now shown as lot 2V on the same block survey preliminary plan, withdrew claim to the above-mentioned lots 2, 2H, 2I, 2L, 2N, 2P, 2Q, 2R, 2S, 2Y, 2Z, and 2AA; and whereas the said 49th claimant withdrew his

claim to the above-mentioned lots 2, 2H, 2I, 2L, 2N, 2P, 2Q, 2R, 2S, 2Y, 2Z, and 2AA; and whereas the said 50th claimant by an agreement in writing dated the 22nd day of April, 1915, in consideration of being declared the owner of 4 acres more or less of lot 2 of the notice and of the block survey preliminary plan 259, now shown as lot 2M on the same block survey preliminary plan, and the said 51st and 52nd claimants by an agreement in writing dated the 22nd day of April, 1915, in consideration of the Settlement Officer settling as private property other than under the Waste Lands Ordinances lots 186, 187, 216, 185A, 185B, 185C, and 185D of the block survey preliminary plan 259 and that portion of lot 241 of the notice and of the block survey preliminary plan 259 lying to the west of the Gansabhawa road, now shown as lot 241A on the same block survey preliminary plan, withdrew claim to the above-mentioned lots 2, 2H, 2I, 2L, 2N, 2P, 2Q, 2R, 2S, 2Y, 2Z, and 2AA of this order; and whereas the said 53rd and 54th claimants by an agreement in writing dated the 23rd day of April, 1915, the said 55th to 66th claimants by an agreement in writing dated the 23rd day of April, 1915, the said 68th claimant by an agreement in writing dated the 23rd day of April, 1915, the said 69th claimant by an agreement in writing dated the 17th day of June, 1916, the said 70th claimant by an agreement in writing dated the 8th day of July, 1916, and the said 71st claimant by an agreement in writing dated the 5th day of July, 1916, in consideration of the Settlement Officer settling as private property otherwise than under the Waste Lands Ordinances lots 33A, 34, 34A, 37, 38, 39, 40, 41, 46, 47, 48, 49, 50, 54, 55, 63, 64, 66, 68, 69, 70, 75, 76, 77, 78, 79, 81, 82, 87B, 89, 93, 96, 99, 100A, 100B, 101, 120, 120A, 120B, 120C, 121, 123, 124, 126, 125, 125A, 268, 269, 272, 273, 274, 278, 281, 282, 283, 287, 288, 289, 290, 291A, 291B, 292, 293, 294, and 296 of the block survey preliminary plan 259, 110 acres more or less of lot 2 of the notice and of the block survey preliminary plan 259, now shown as lots 2J, 2K, 2O, and 2T on the same block survey preliminary plan, 43 acres more or less of lot 2 of the said notice and the block survey preliminary plan, now shown as lots 2E, 2F, and 2G on the same block survey preliminary plan, lots 300, 301, 302, 303, 304, and 305 of the said block survey preliminary plan, and 2½ acres more or less of lot 236 of the said notice and block survey preliminary plan, now shown as lot 236A on the same block survey preliminary plan, withdrew claim to the above-mentioned lots 2, 2H, 2I, 2L, 2N, 2P, 2Q, 2R, 2S, 2Y, 2Z, 2AA, 2B, 2C, 120D, 120E, 120F, 33B, 35, 42, 87A, 92A, 102, 166, 167, 236, 285, and 297 of this order; and whereas the said 72nd claimant by an agreement in writing dated the 23rd day of April, 1915, in consideration of the Settlement Officer settling as private property otherwise than under the Waste Lands Ordinances lots 33A, 34, 34A, 37, 38, 39, 40, 41, 46, 47, 48, 49, 50, 54, 55, 63, 64, 66, 68, 69, 70, 75, 76, 77, 78, 79, 81, 82, 87B, 89, 93, 96, 99, 100A, 100B, 101, 120, 120A, 120B, 120C, 121, 123, 124, 126, 125, 125A, 268, 269, 272, 273, 274, 278, 281, 282, 283, 287, 288, 289, 290, 291A, 291B, 292, 293, 294, and 296 of the block survey preliminary plan 259, 110 acres more or less of lot 2 of the notice and of the block survey preliminary plan 259, now shown as lots 2J, 2K, 2O, and 2T on the same block survey preliminary plan, 43 acres more or less of lot 2 of the said notice and the block survey preliminary plan, now shown as lots 2E, 2F, and 2G on the same block survey preliminary plan, lots 300, 301, 302, 303, 304, and 305 of the said block survey preliminary plan, withdrew claim to the above-mentioned lots 2, 2H, 2I, 2L, 2N, 2P, 2Q, 2R, 2S, 2Y, 2Z, 2AA, 2B, 2C, 120D, 120E, 120F, 33B, 35, 42, 87A, 92A, 102, 166, 167, 236, 285, and 297 of this order; and whereas the said 67th claimant by an agreement in writing dated the 23rd April, 1915, in consideration of the Settlement Officer settling as private property otherwise than under the Waste Lands Ordinances lots 33A, 34, 34A, 37, 38, 39, 40, 41, 46, 47, 48, 49, 50, 54, 55, 63, 64, 66, 68, 69, 70, 75, 76, 77, 78, 79, 81, 82, 87B, 89, 93, 96, 99, 100A, 100B, 101, 120, 120A, 120B, 120C, 121, 123, 124, 126, 125, 125A, 268, 269, 272, 273, 274, 278, 281, 282, 283, 287, 288, 289, 290, 291A, 291B, 292, 293, 294, and 296 of the block survey preliminary plan 259, 110 acres more or less of lot 2 of the notice and of the block survey preliminary plan 259, now shown as lots 2J, 2K, 2O, and 2T on the same block survey preliminary plan, 43 acres more or less of lot 2 of the said notice and the block survey preliminary plan, now shown as lots 2E, 2F, and 2G on the same block survey preliminary plan, lots 300, 301, 302, 303, 304, and 305 of the said block survey preliminary plan, and 2½ acres more or less of lot 236 of the said notice and block survey preliminary plan, now shown as lot 236A on the same block survey preliminary plan, lots 186, 187, 185F, 200, 216, 185A, 185B, 185C, 185D, and 185E, and that portion of lot 241 of the notice and of the block survey preliminary plan 259 which lies to the west of the Gansabhawa road, now shown as lot 241A on the same block survey preliminary plan, withdrew claim to the above-mentioned lots 2, 2H, 2I, 2L, 2N, 2P, 2Q, 2R, 2S, 2Y, 2Z, 2AA, 2B, 2C, 120D, 120E, 120F, 33B, 35, 42, 87A, 92A, 102, 166, 167, 236, 285, and 297 of this order; and whereas the said 73rd, 74th, and 75th claimants by an agreement in writing dated the 27th day of April, 1915, in consideration of the Settlement Officer settling as private property otherwise than under the Waste Lands Ordinances lots 33A, 34, 34A, 37, 38, 39, 40, 41, 46, 47, 48, 49, 50, 54, 55, 63, 64, 66, 68, 69, 70, 75, 76, 77, 78, 79, 81, 82, 87B, 89, 93, 96, 99, 100A, 100B, 101, 120, 120A, 120B, 120C, 121, 123, 124, 126, 125, 125A, 268, 269, 272, 273, 274, 278, 281, 282, 283, 287, 288, 289, 290, 291A, 291B, 292, 293, 294, and 296 of the block survey preliminary plan 259, and 110 acres more or less of lot 2 of the notice and of the block survey preliminary plan 259, now shown as lots 2J, 2K, 2O, and 2T on the same block survey preliminary plan, withdrew claim to the above-mentioned lots 2, 2H, 2I, 2L, 2N, 2P, 2Q, 2R, 2S, 2Y, 2Z, 2AA, 2B, 2C, 120D, 120E, 120F, 33B, 35, 42, 87A, 92A, 102, 166, 167, 236, 285, and 297 of this order; and whereas the said 76th and 77th claimants by two agreements in writing both dated the 27th day of June, 1916, in consideration of the Settlement Officer settling as private property otherwise than under the Waste Lands Ordinances lots 33A, 34, 34A, 37, 38, 39, 40, 41, 46, 47, 48, 49, 50, 54, 55, 63, 64, 66, 68, 69, 70, 75, 76, 77, 78, 79, 81, 82, 87B, 89, 93, 96, 99, 100A, 100B, 101, 120, 120A, 120B, 120C, 121, 123, 124, 126, 125, 125A, 268, 269, 272, 273, 274, 278, 281, 282, 283, 287, 288, 289, 290, 291A, 291B, 292, 293, 294, and 296 of the block survey preliminary plan 259 and 110 acres more or less of lot 2 of the notice and of the block survey preliminary plan 259, now shown as lots 2J, 2K, 2O, and 2T on the same block survey preliminary plan, withdrew claim to the above-mentioned lots 2, 2H, 2I, 2L, 2N, 2P, 2Q, 2R, 2S, 2Y, 2Z, 2AA, 2B, 2C, 33B, 35, 42, 87A, 92A, 102, 166, 167, 236, 285, and 297 of this order; and whereas the said 78th claimant by an agreement in writing dated the 22nd day of April, 1915, in consideration of the Settlement Officer settling as private property otherwise than under the Waste Lands Ordinances lots 273 and 276 of the block survey preliminary plan 259, withdrew claim to the above-mentioned lot 239 of this order, I, Arnold Langdon Crossman, Special Officer appointed under section 28 of the said Ordinances, under and by virtue of the powers vested in me in that behalf by section 4 of the said Ordinances, do hereby on this 1st day of April, 1919, order and declare, under section 4, sub-section (1), of the said Ordinances, that the said lands, as more fully described herein below, are the property of the Crown.

Description of the Lands referred to.

The following lots situated in the village of Pattiypola, in the West Giruwa pattu of the Hambantota District, in the Southern Province, as described in the annexed diagrams:—

I.—Preliminary plan 259.

Lot.	Name of Land.	Extent, A.	R.	P.
2	Gonakatuareyaya, Thorakolayaya (Exclusive of roads and footpaths passing through the land.)	1,488	1	38

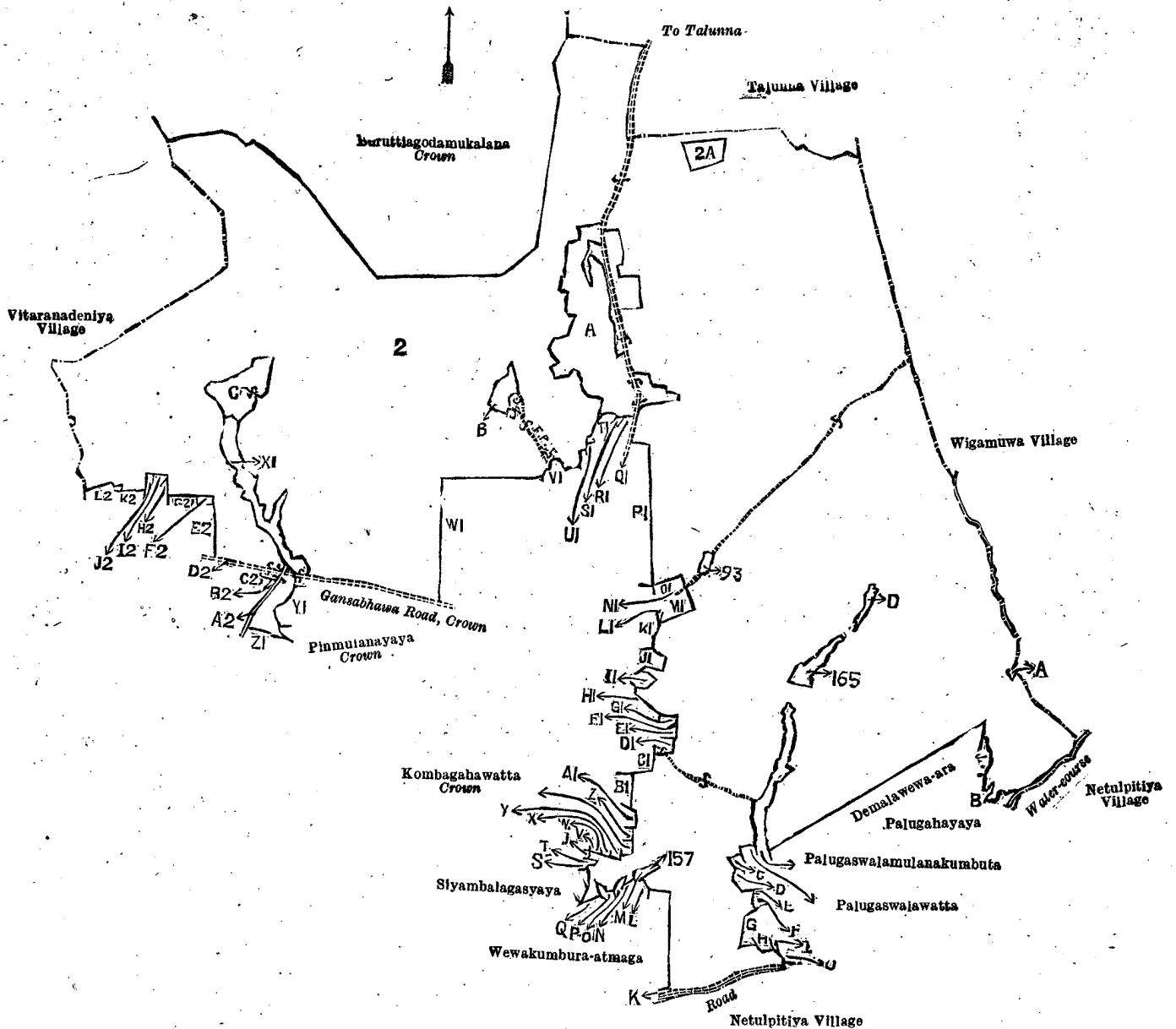
and bounded as follows: on the north by Buruthagodamukalana declared to be the property of the Crown under the Waste Lands Ordinances, the village limit of Talunna, the village limit of Talunna (footpath), the village limit of Talunna; on the east by the village limit of Wigamuwa, Demalawewa or Weliwewawekada (tank and bund) to be declared the property of the Crown under the Waste Lands Ordinances; on the south by a water-course (the village limit of Netulpitiya), Weliwewewewa (tank) to be declared the property of the Crown under the Waste Lands Ordinances, Demalawewa-ara (private), Palugahayaya (private), Palugaswalamulanakumbura claimed by Saranasing Patabendige Nonis and others,

Palugaswalawatta claimed by Saranasing Patabendige Nonis and others, Palugaswalakebella to be declared the property of the Crown under the Waste Lands Ordinances, Kohombagahawatta to be declared the property of the Crown under the Waste Lands Ordinances, dewata (road) to be declared the property of the Crown under the Waste Lands Ordinances, Nugagahawatta to be declared the property of the Crown under the Waste Lands Ordinances, Madanasingewewagawawatta claimed by Jayasuriya Madanasinge Balahamy, Kadjugahawatta claimed by Andarahennedige Samuel and others, Madanasingemulana-atmaga (private), Madanasingemulana claimed by Andarahennedige Samuel and others, road (the village limit of Netulpitiya), reservation for footpath to be declared the property of the Crown under the Waste Lands Ordinances, Wewakumbura-atmaga (private), Paranawatta (T. P. 229,436), Siyambalagasarapunchiwewa (tank and bund) to be declared the property of the Crown under the Waste Lands Ordinances, Paranawatta (T. P. 229,436), Siyambalagasaradeniya to be declared the property of the Crown under the Waste Lands Ordinances, Helambagaswekada to be declared the property of the Crown under the Waste Lands Ordinances, Helambagahamulana claimed by Don Andris Wickramasingha and others, Siyambalagasyaya (private), Panuwalamulanakumbura-atmaga (private), Panuwalamulana claimed by Richard Saranasuriya Jayasekera and others, Koramylawala to be declared the property of the Crown under the Waste Lands Ordinances, Panuwalamulana claimed by Richard Saranasuriya Jayasekera and others, Siyambalagasyayakebella (private), Siyambalagahawattedeniya (private), Siyambalagahawatta (private), Mailagahawatta to be declared the property of the Crown under the Waste Lands Ordinances, Kombagahawatta declared to be the property of the Crown under the Waste Lands Ordinances, Kadurugahakoratuwa to be declared the property of the Crown under the Waste Lands Ordinances, Kombagahawatta or Mahawatta (private), Ketangahahena (private), Gomawewapaluwatta (private), Siyambalagasyaya to be declared the property of the Crown under the Waste Lands Ordinances, Kongahawatuwaya or Mailagahawatuwaya claimed by Mahameda Kalapuwege Denoris Appu and others, Siyambalagasyaya to be declared the property of the Crown under the Waste Lands Ordinances, Kongahawatuwaya or Mailagahawatuwaya claimed by Mahameda Kalapuwege Denoris Appu and others, Kongahawatta or Mailagahawatta (T. P. 215,041), Kadjugahawatta (private), Kongahawatta or Mailagahawatta (T. P. 218,358), Kankanagewewa (tank and bund) to be declared the property of the Crown under the Waste Lands Ordinances, Thorakolayaya (private), Thorakolayaya (T. P. 227,560), Thorakolayaya (path reservation) to be declared the property of the Crown under the Waste Lands Ordinances, Thorakolayaya (T. P. 227,560), Thorakolayaya (private), Gansabhawa road to be declared the property of the Crown under the Waste Lands Ordinances, Debaragahawatta claimed by Ranaweera Achchige Hingahamy, Debaragahawatta or Kotanugeyaya (private), Gonakatuwarawewa (tank and bund) to be declared the property of the Crown under the Waste Lands Ordinances, Gonakatuwarawewa (rock, private), Gonakatuwarawewa (tank and bund) to be declared the property of the Crown under the Waste Lands Ordinances, Gonakatuara (private), Gansabhawa road to be declared the property of the Crown under the Waste Lands Ordinances, Amukanattewelyaya claimed by Abeyweera Liyana Achchige Don Pedris and others, Paranawewa or Weliwewa (tank and bund) to be declared the property of the Crown under the Waste Lands Ordinances, Pinnulanayaya to be declared the property of the Crown under the Waste Lands Ordinances, Diulkanatta (T. P. 178,728), Gansabhawa road to be declared the property of the Crown under the Waste Lands Ordinances, Julkanatteyaya to be declared the property of the Crown under the Waste Lands Ordinances, Diulkanatteyaya to be declared the property of the Crown under the Waste Lands Ordinances, Gansabhawa road to be declared the property of the Crown under the Waste Lands Ordinances, Julkanatta (private), Julkanatta (private), Julkanatteyaya (private), Kadurugahahena claimed by Abeyweeraliyana Achchige Don Pedris, Vel-Vidane, Kadurugahahena (private), Kadurugahahena (private), Julkanatteyaya (private), Tumbulwalawattakella (private); on the west by the village limit of Vitaranadeniya.

NOTE.—The following lots lying within the above-mentioned boundaries are excluded from this part of the order, and their aggregate acreage of 66 acres and 33 perches is not included in the acreage of 1,488 acres 1 rood and 38 perches given above:—

Preliminary plan 259.

Lot.	Name of Land.	Extent, A. R. P.	Lot.	Name of Land.	Extent, A. R. P.
2A ..	Ketangahahena <i>alias</i> Karagahahena <i>alias</i> Gonnarangahahena (T. P. 240,604) ..	3 2 20	A 21 ..	Ihalawatta ..	0 0 35
93 ..	Gonagalayayadeniya ..	0 2 28	A 22 ..	Do. ..	1 0 15
157 ..	Siyambalagasarawewadeniya ..	0 0 27	A 23 ..	Diulgahawatta ..	0 3 3
165 ..	Gadolwewa ..	2 3 5	A 24 ..	Do. ..	0 1 34
A 2L ..	Reservation ..	0 0 13	A 25 ..	Mahawatta ..	0 1 30
A 2M ..	Gonnarangahahena ..	4 0 7	A 26 ..	Meegahawatta (T. P. 324,481) ..	0 3 2
A 3 ..	Kapukanattearedevelhena ..	1 1 26	A 27 ..	Konawatta ..	0 3 8
A 3A ..	Ketangahahenyaya (road reservation) ..	0 0 23	A 28 ..	Do. ..	0 1 16
A 4 ..	Ketangahahenyaya (T. P. 326,930) ..	0 3 5	A 29 ..	Wadiyamulana ..	5 2 23
A 5 ..	Paranawatta <i>alias</i> Ambagahawattakebella <i>alias</i> Ketangahahenyaya ..	0 1 27	A 30½ ..	Ambagahawatta <i>alias</i> Ambagahakoratuwa ..	0 2 19
A 6 ..	Paranawatta <i>alias</i> Ambagahawattakebella <i>alias</i> Daminagahakoratuwa <i>alias</i> Mailagahawatta (T. P. 222,531) ..	0 3 6	A 31 ..	Alutwewarehena ..	0 3 39
A 6A ..	Paranawatta <i>alias</i> Ambagahawattakebella (road reservation) ..	0 0 6	A 32 ..	Mailagahakoratuwa <i>alias</i> Paluwatta (T. P. 326,918) ..	1 0 13
A 6A1 ..	Ketangahahena (road reservation) ..	0 0 6	A 32A ..	Mailagahakoratuwa <i>alias</i> Paluwatta ..	0 0 13
A 7 ..	Mailagahawatta (T. P. 326,915) ..	1 0 12	A 33 ..	Paluwatta <i>alias</i> Alutwewatta (T. P. 173,183) ..	1 0 3
A 8 ..	Kajugahawatta (T. P. 326,914) ..	0 1 16	A 33A ..	Paluwatta <i>alias</i> Kotanugeyaya ..	0 2 37
A 9 ..	Wadiyaedalwewa <i>alias</i> Wadiyihalawewa (tank and bund) ..	4 1 8	A 33B ..	Alutwewarahena <i>alias</i> Kotanugehena (road reservation) ..	0 0 13
A 10 ..	Kapukanatuara, Kapukanatteara ..	1 0 11	A 34 ..	Alutwewarehena ..	0 1 36
A 11 ..	Mailagahawatta (T. P. 326,925) ..	0 2 28	A 34A ..	Do. ..	0 0 9
A 12 ..	Diulgahawatta (T. P. 326,916) ..	0 2 26	A 35 ..	Alutwewara (tank and bund) ..	0 2 20
A 13 ..	Do. ..	0 1 24	A 36 ..	Alutmulanakumburegala ..	0 0 4
A 14 ..	Kongahawatta ..	0 2 17	A 37 ..	Alutwewarahena <i>alias</i> Kotanugehena ..	1 2 20
A 15 ..	Do. ..	0 3 7	B 43 ..	Imbulgasareneniya ..	0 2 24
A 16 ..	Kongahawatta ..	0 2 29	B 44 ..	Imbulgasarehena ..	1 0 0
A 17 ..	Wadiyaedalwewa ..	0 0 28	B 45 ..	Imbulgasarepaluwatta (T. P. 169,263) ..	1 0 15
A 18 ..	Godawanagawagodellawatta ..	0 0 17	B 46 ..	Do. ..	0 0 7
A 19 ..	Godawanawatta, Bogahawatta, Millagahawattayaya ..	9 1 1	C 307 ..	Amukanattewela, &c. (T. P. 152,984) ..	4 2 19
A 20 ..	Talagahawatta ..	0 0 39	C 308 ..	Pothuwewa ..	4 2 18
			D 166 ..	Gadolwewara <i>alias</i> Munhena-aradeniya ..	0 1 15
			D 167 ..	Munhena-aradeniya ..	0 2 1
					66 0 33



- | | |
|--|---|
| <p>A Demalawewa or Welliwewekada (Tank and Bund), Crown
 B Welliwennewa (Tank), Crown
 C Palugaswalakebella, Crown
 D Kohombagahawatta, Crown
 E Dewata (Road), Crown
 F Nugagahawatta, Crown
 G Madanasingewewagawatta
 H Kadjugahawatta
 I Madanasingemulana-atmaga
 J Madanasingemulana
 K Reservation for Footpath, Crown
 L Paranawatta, T. P. 229,436
 M Siyambalagasarpunchiwewa (Tank and Bund), Crown
 N Paranaawatta, T. P. 229,436
 O Siyambalagasadeniya, Crown
 P Helambagaswekada, Crown
 Q Helambagahamulana
 R Panuwalamulanakumbureatmaga
 S Panuwalamulana
 T Koramylawala, Crown
 U Panuwalamulana
 V Siyambalagasayakebella
 W Siyambalagahawattadeniya
 X Siyambalagahawatta
 Y Mailagahawatta, Crown
 Z Kadurugahakoratuwa, Crown
 A1 Kombagahawatta or Mahawatta
 B1 Ketangahena
 C1 Gomawewapaluwatta
 D1 Siyambalagasayaya, Crown
 E1 Kongahawatuyaya or Mailagahawatuyaya
 F1 Siyambalagasayaya, Crown</p> | <p>G1 Kongahawatuyaya or Mailagahawatuyaya
 H1 Kongahawatta or Mailagahawatta, T. P. 215,041
 I1 Kadjugahawatta
 J1 Kongahawatta or Mailagahawatta, T. P. 218,868
 K1 Kankanagewewa (Tank and Bund), Crown
 L1 Thorakolayaya
 M1 Thorakolayaya, T. P. 227,560
 N1 Thorakolayaya (Path Reservation), Crown
 O1 Thorakolayaya, P. P. 227,560
 P1 Thorakolayaya
 Q1 Gansabhawa Road, Crown
 R1 Debaragahawatta
 S1 Debaragahawatta or Kotanugeyaya
 T1 Gonkatuarewewa (Tank and Bund), Crown
 U1 Gonkatuaregala (Rock)
 V1 Gonkatuarewewa (Tank and Bund), Crown
 W1 Gonkatuarewewa
 X1 Amukanatewelyaya
 Y1 Paranaawewa or Welliwewa (Tank and Bund), Crown
 Z1 Diulkanatta, T. P. 178,728
 A2 Gansabhawa Road, Crown
 B2 Julkanatteyaya, Crown
 C2 Diulkanatteyaya, Crown
 D2 Gansabhawa Road, Crown
 E2 Julkanatteyaya
 F2 Julkanatta
 G2 Julkanatteyaya
 H2 Kadurugahahena
 I2 Kadurugahahena
 J2 Kadurugahahena
 K2 Julkanatteyaya
 L2 Timbulwalawattakella</p> |
|--|---|

Surveyor-General's Office,
Colombo, January 10, 1919.

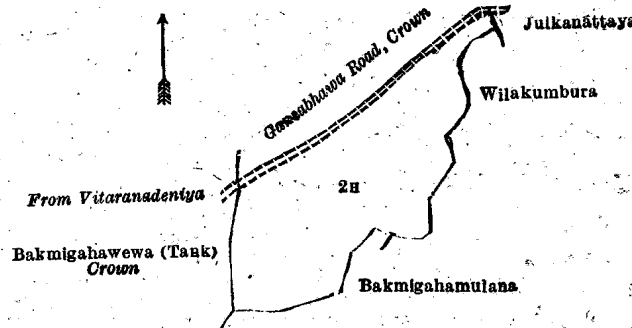
Scale of 32 Chains to an Inch.

C. R. LUNDIE,
for Surveyor-General.

II.—Preliminary plan 259.

Lot.	Name of Land.	Extent, A. R. P.
2H	Julkanatta	5 3 15

and bounded as follows : on the north by Gansabhawa road from Vitaranadeniya to be declared the property of the Crown under the Waste Lands Ordinances ; on the east by Julkanattaya (private), Wilakumbura claimed by Abeywickrama Liyana Arachchige Don Pedris and others ; on the south by Wilakumbura claimed by Abeywickrama Liyana Arachchige Don Pedris and others, Bakmigahumulana (private) ; on the west by Bakmigahawewa (tank) to be declared the property of the Crown under the Waste Lands Ordinances.



Surveyor-General's Office,
Colombo, January 10, 1919.

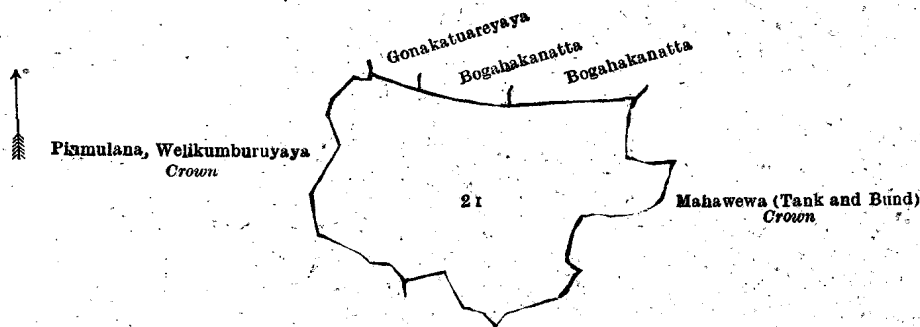
Scale of 8 Chains to an Inch.

C. R. LUNDIE,
for Surveyor-General.

III.—Preliminary plan 259.

Lot.	Name of Land.	Extent, A. R. P.
2I	Bogahahena	9 1 35

and bounded as follows : on the north by Gonakatuareyaya (private), Bogahakanatta (private), Bogahakanatta claimed by Karanayaka Amarasing Kankanange Don Nicholas ; on the east by Mahawewa (tank and bund) declared the property of the Crown under the Waste Lands Ordinances ; on the south by Mahawewa (tank and bund) declared to be the property of the Crown under the Waste Lands Ordinances, Pimmulana, Welikumburuyaya to be declared the property of the Crown under the Waste Lands Ordinances ; on the west by Pimmulana, Welikumburuyaya to be declared the property of the Crown under the Waste Lands Ordinances.



Surveyor-General's Office,
Colombo, January 10, 1919.

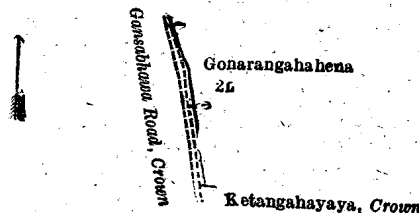
Scale of 8 Chains to an Inch.

C. R. LUNDIE,
for Surveyor-General.

IV.—Preliminary plan 259.

Lot.	Name of Land.	Extent, A. R. P.
2L	Reservation for Gansabhawa road	0 0 13

and bounded as follows : on the north and east by Gonarangahena to be declared the property of Wijenayaka Korala Kankanange Don Carolis under the Waste Lands Ordinances ; on the south by Ketangahayaya to be declared the property of the Crown under the Waste Lands Ordinances ; on the west by the Gansabhawa road to be declared the property of the Crown under the Waste Lands Ordinances.



Surveyor-General's Office,
Colombo, January 10, 1919.

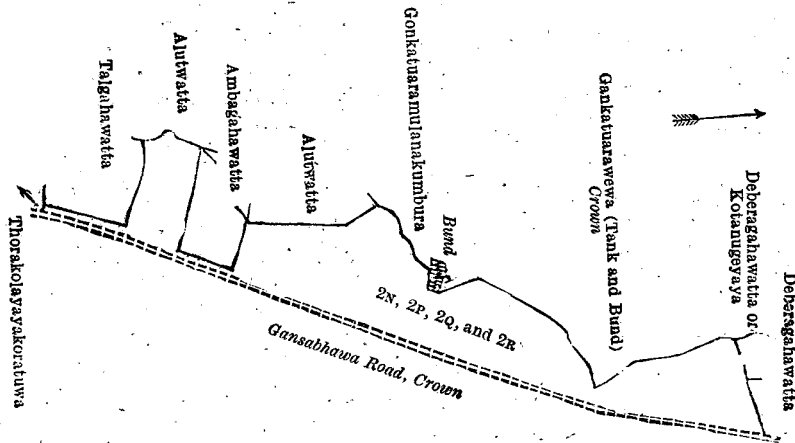
Scale of 8 Chains to an Inch.

C. R. LUNDIE,
for Surveyor-General.

V.—Preliminary plan 259.

Lot.	Name of Land.	Extent, A. R. P.	Lot.	Name of Land.	Extent, A. R. P.
2N	Gonakatuareatmaga	6 3 9	2R	Reservation	0 0 11
2P	Reservation	0 0 9			
2Q	Gonakatuarewaleatmaga	1 0 15			8 0 4

and bounded as follows : on the north by Debaragahawatta or Kotanugeyaya (private), Debaragahawatta claimed by Ranaweera Achchige Hinganhamy ; on the east by Gansabhawa road to be declared the property of the Crown under the Waste Lands Ordinances ; on the south by Thorakolayayakoratuwa (private) ; on the west by Talgahawatta claimed by Wijenayaka Korala Kankanange Senerathamy and others, Alutwatta (private), Ambagahawatta (private), Alutwatta (private), Gonkatuaramulanakumbura claimed by Abeywickrama Liyana Arachchige Don Pedris, Vel-Vidane, and others, bund, Gonkatuarawewa (tank and bund) to be declared the property of the Crown under the Waste Lands Ordinances.



Surveyor-General's Office,
Colombo, January 10, 1919.

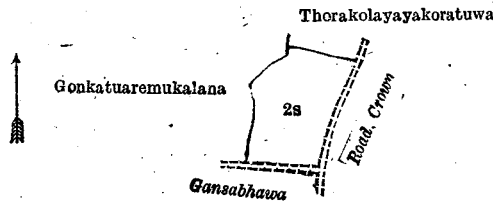
Scale of 8 Chains to an Inch.

C. R. LUNDIE,
for Surveyor-General.

VI.—Preliminary plan 259.

Lot.	Name of Land.	Extent, A. R. P.
2s	Thorakolayaya	1 2 24

and bounded as follows : on the north by Thorakolayakoratuwa (private) ; on the east and south by Gansabhawa road to be declared the property of the Crown under the Waste Lands Ordinances ; on the west by Gonkatuaremulana claimed by Abeywickrama Liyana Arachchige Don Pedris, Vel-Vidane, and others.



Surveyor-General's Office,
Colombo, January 10, 1919.

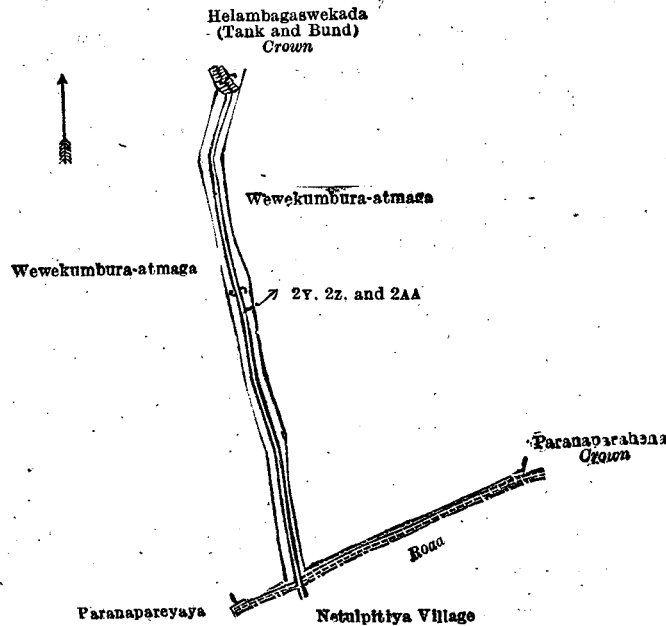
Scale of 8 Chains to an Inch.

C. R. LUNDIE,
for Surveyor-General.

VII.—Preliminary plan 259.

Lot.	Name of Land.	Extent, A. R. P.
2Y	Reservation and irrigation channel	2 0 3
2Z	Reservation for footpath	0 0 3
2AA	Do.	0 0 13
		2 0 19

and bounded as follows : on the north by Helambagaswekada (tank and bund) to be declared the property of the Crown under the Waste Lands Ordinances ; on the east by Wewakumbura-atmaga (private), Paranaparahena to be declared the property of the Crown under the Waste Lands Ordinances ; on the south by a road (the village limit of Netulpitiya) ; on the west by Paranapareyaya (private), Wewakumbura-atmaga (private).



Surveyor-General's Office,
Colombo, January 10, 1919.

Scale of 8 Chains to an Inch.

C. R. LUNDIE,
for Surveyor-General.

VIII.—Preliminary plan 259.

Lot.	Name of Land.	Extent, A. R. P.
2B	Gansabhawa road	5 0 13

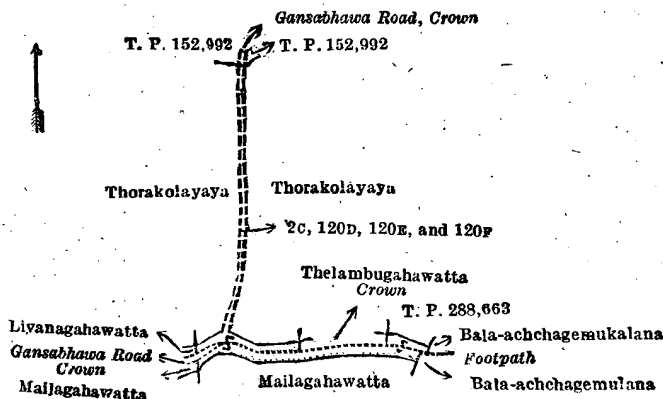
and bounded as follows : on the north by the village limit of Talunna ; on the east by Naduyaya to be declared the property of the Crown under the Waste Lands Ordinances, Ketangahenyaya (road reservation) to be declared the property of the Crown under the Waste Lands Ordinances, road reservation to be declared the property of the Crown under the Waste Lands Ordinances, Mailagahawatta granted at half-improved value (T. P. 326,915), Kadjugahawatta sold by the Crown (T. P. 326,916), reservation for Gansabhawa road to be declared the property of the Crown under the Waste Lands Ordinances, Ketangahayaya to be declared the property of the Crown under the Waste Lands Ordinances, Abayaya to be declared the property of the Crown under the Waste Lands Ordinances, Mailagahakoratuwa *alias* Paluwatta (road reservation) to be declared the property of the Crown under the Waste Lands Ordinances, Alutwewarahena *alias* Kotanugehena (road reservation) to be declared the property of the Crown under the Waste Lands Ordinances, Kotanugehenyaya to be declared the property of the Crown under the Waste Lands Ordinances, Thorakolayaya (private) ; on the south by Gansabhawa road to be declared the property of the Crown under the Waste Lands Ordinances, Thorakolayaya (private), Gonkatuaramulanakumbura claimed by Abeywickrama Liyana Arachchige Don Pedris, Vel-Vidane, and others, Kadurugasmulanekumbura (private), Gonkatuaramulanakumbura claimed by Abeywickrama Liyana Arachchige Don Pedris, Vel-Vidane, and others, Dunumadalagahakoratuwa (private), Kongahawatta (private), Gonkatuareyaya (private), Amukanatewelyaya claimed by Abeyweera Liyana Achchige Don Pedris and others, Julkanatteyaya to be declared the property of the Crown under the Waste Lands Ordinances, T. P. 178,728, Pahalakumbura claimed by Weerappulige Caro and others, Julkanatteyaya (private), Julkanatteyaya to be declared the property of the Crown under the Waste Lands Ordinances, Diulkanatteyaya to be declared the property of the Crown under the Waste Lands Ordinances, Julkanatteyaya (private), Julkanatta to be declared the property of the Crown under the Waste Lands Ordinances ; on the west by the village limit of Vitaranadeniya, Julkanattayaya (private), Julkanattayaya to be declared the property of the Crown under the Waste Lands Ordinances, Amukanatawelyaya claimed by Abeyweera Liyana Achchige Don Pedris and others, Gonkatuarelabima to be declared the property of the Crown under the Waste Lands Ordinances, Gonkatuara (private), Gonkatuaramulanakumbura claimed by Abeywickrama Liyana Arachchige Don Pedris, Vel-Vidane, and others, Gonkatuara weleatmaga (private), Gonkatuaramulanakumbura claimed by Abeywickrama Liyana Arachchige Don Pedris, Vel-Vidane, and others, Kadurugasmulanekumbura (private), Gonkatuaremulanakumbura claimed by Abeywickrama Liyana Arachchige Don Pedris, Vel-Vidane, and others, Thorakolayaya to be declared the property of the Crown under the Waste Lands Ordinances, Thorakolayayakoratuwa (private), reservation to be declared the property of the Crown under the Waste Lands Ordinances, Gonkatuarewaleatmaga to be declared the property of the Crown under the Waste Lands Ordinances, reservation to be declared the property of the Crown under the Waste Lands Ordinances, Gonkatuareatmaga to be declared the property of the Crown under the Waste Lands Ordinances, Debaragahawatta (private), Alutwewarahena *alias* Kotanugehena (private), Alutwewara (tank) to be declared the property of the Crown under the Waste Lands Ordinances, Alutwewarahena sold to Jayawarnasin Achchige Samel under the Waste Lands Ordinances, Ambagahawatta *alias* Ambagahakoratuwa to be declared the property of the Crown under the Waste Lands Ordinances, Abayaya to be declared the property of the Crown under the Waste Lands Ordinances, Ketangahayaya to be declared the property of the Crown under the Waste Lands Ordinances, Kapukanattedivelhena to be declared the property of the Crown under the Waste Lands Ordinances, Ketangahenyaya (road reservation) to be declared the property of the Crown under the Waste Lands Ordinances, Kapukanattehenyaya to be declared the property of the Crown under the Waste Lands Ordinances.

[For Diagram see page 1498.]

IX.—Preliminary plan 259.

Lot.	Name of Land.	Extent, A. R. P.	Lot.	Name of Land.	Extent, A. R. P.
2c	Gansabhawa road	0 1 2	120F	Thorakolayaya and Mailagawatta	0 2 15
120D	Thorakolayaya (road reservation)	0 0 5		(road reservation)	0 3 24
120E	Gansabhawa road	0 0 2			

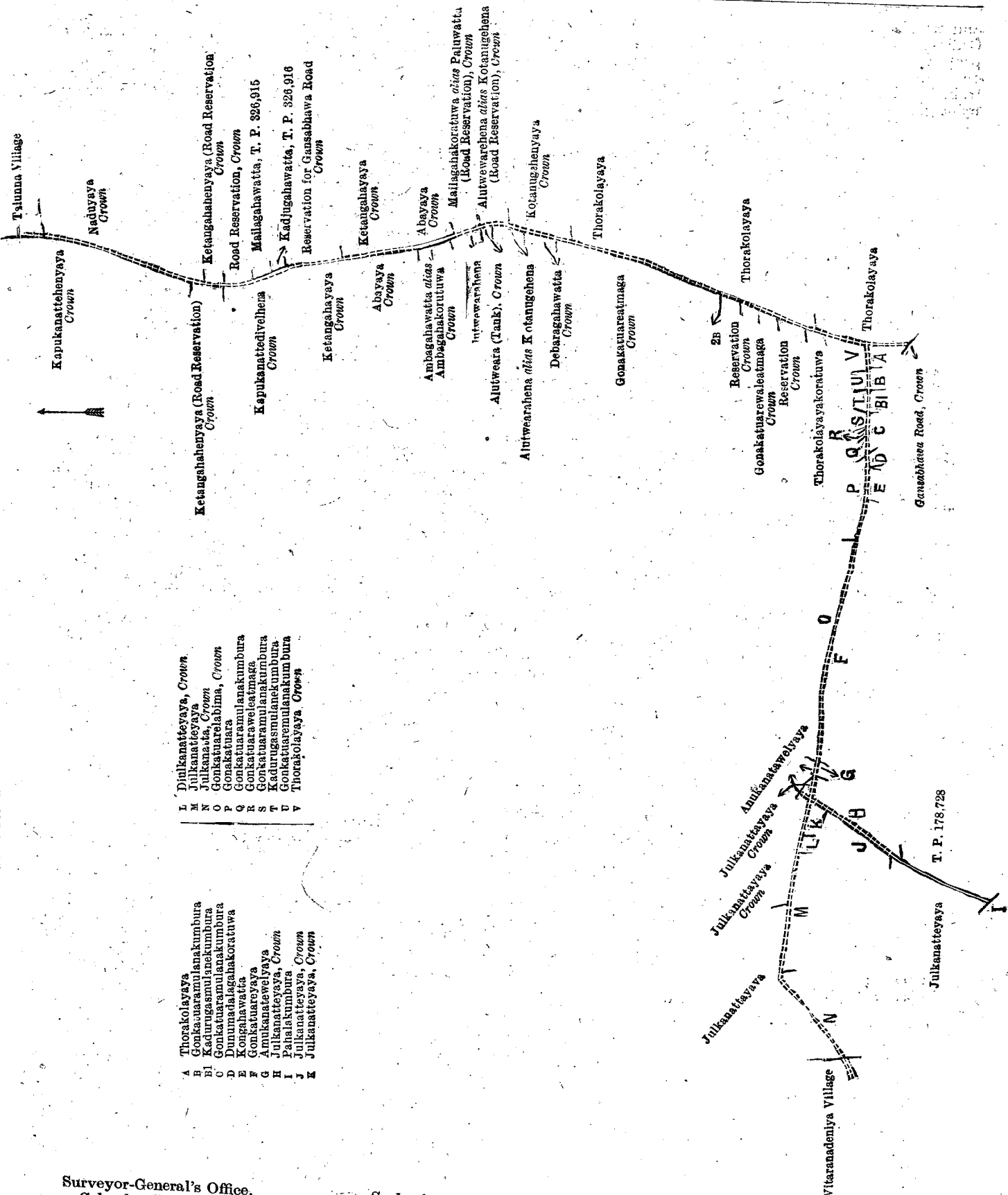
and bounded as follows : on the north by T. P. 152,992, Gansabhawa road to be declared the property of the Crown under the Waste Lands Ordinances, T. P. 152,992 ; on the east by Thorakolayaya (private), Thelambughawatta leased from the Crown, T. P. 288,663, Bala-achchagemulana (private), footpath, Bala-achchagemulana (private) ; on the south by Mailagahawatta (private) ; on the west by Mailagahawatta claimed by Jayawarnasing Achchige Andrishamy, Gansabhawa road to be declared the property of the Crown under the Waste Lands Ordinances, Siyanagahawatta (private), Thorakolayaya (private).



Surveyor-General's Office,
Colombo, January 10, 1919.

Scale of 8 Chains to an Inch.

C. R. LUNDIE,
for Surveyor-General.



- A Thorakolayaya
- B Gonakuararamulanakumbura
- BI Kadurugasmulanekumbura
- C Gonakuararamulanakumbura
- D Duunadalaigahakoratuwa
- E Kogahawatta
- F Gonkatuareyaya
- G Amukanatewelyaya
- H Julkanateyaya, Crown
- I Pahalakumbura
- J Julkanateyaya, Crown
- K Julkanateyaya, Crown
- L Divilkanateyaya, Crown
- M Julkanateyaya
- N Julkanateyaya
- O Gonkatuarelabina, Crown
- P Gonkatuara
- Q Gonkatuaramulanakumbura
- R Gonkatuarewaleatnaga
- S Gonkatuaramulanakumbura
- T Kadurugasmulanekumbura
- V Gonkatuaremulanakumbura
- V Thorakolayaya Crown

Surveyor-General's Office,
Colombo, January 10, 1919.

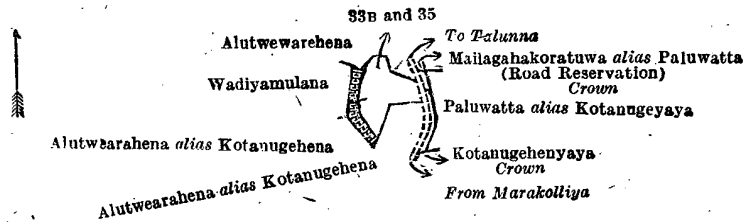
Scale of 16 Chains to an Inch.

C. R. LUNDIE,
for Surveyor-General.

Lot.	Name of Land.
33B	Alutwewarohana <i>alias</i> Kotanugehena (road reservation)
35	Alutwera (tank and bund)

Extent,	A.	R.	P.
0	0	13	
0	2	20	
0	2	33	

and bounded as follows : on the north by Alutwewarahena sold to Jayawarnasin Achchige Samel under the Waste Lands Ordinances, road from Talunna to Marakolliya, Mailagahakoratuwa *alias* Paluwatta (road reservation) to be declared the property of the Crown under the Waste Lands Ordinances ; on the east by Paluwatta *alias* Kotanugeyaya (private) ; on the south by Kotanugehenyaya to be declared the property of the Crown under the Waste Lands Ordinances, road from Marakolliya to Talunna, Alutwewarahena *alias* Kotanugehena (private) ; on the west by Wadiyamulana claimed by Jayawarnasin Achchige Don Andris.



Surveyor-General's Office,
Colombo, January 10, 1919.

Scale of 8 Chains to an Inch.

C. R. LUNDIE,
for Surveyor-General.

XI.—Preliminary plan 259.

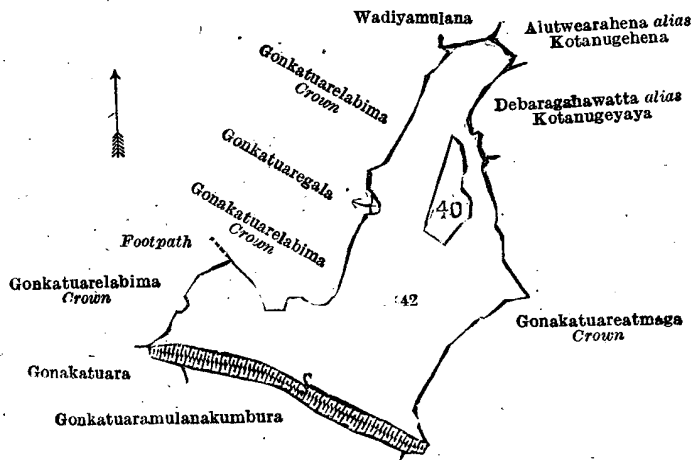
Lot.	Name of Land.	Extent, A. R. P.
42	Gonkatuarewewa (tank and bund)	10 3 23

and bounded as follows : on the north by Wadiyamulana claimed by Jayawarnasing Achchige Don Andris and others, Alutwewarahena *alias* Kotanugehena (private) ; on the east by Debaragahawatta *alias* Kotanugeyaya (private), Gonkatuareatmaga to be declared the property of the Crown under the Waste Lands Ordinances ; on the south by Gonkatuaramulanakumbura claimed by Abeywickrama Liyana Arachchige Don Pedris, Vel-Vidane, and others, Gonkatuara (private) ; on the west by Gonkatuarelabima to be declared the property of the Crown under the Waste Lands Ordinances, footpath, Gonkatuarelabima to be declared the property of the Crown under the Waste Lands Ordinances, Gonkatuaregala (private), Gonkatuarelabima to be declared the property of the Crown under the Waste Lands Ordinances.

NOTE.—The following lot lying within the above-mentioned boundaries is excluded from this part of the order, and its extent of 2 roods and 2 perches is not included in the acreage of 10 acres 3 roods and 23 perches given above :—

Preliminary plan 259.

Lot.	Name of Land.	Extent, A. R. P.
40	Gonkatuarewewagodella (island in tank)	0 2 2



Surveyor-General's Office,
Colombo, January 10, 1919.

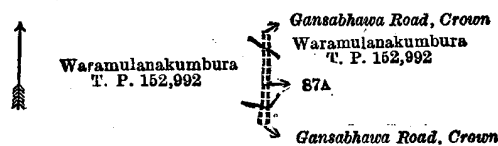
Scale of 8 Chains to an Inch.

C. R. LUNDIE,
for Surveyor-General.

XII.—Preliminary plan 259.

Lot.	Name of Land.	Extent, A. R. P.
87A	Gansabhawa road	0 0 9.5

and bounded as follows : on the north by Gansabhawa road to be declared the property of the Crown under the Waste Lands Ordinances ; on the east by Waramulanakumbura (T. P. 152,992) ; on the south by Gansabhawa road to be declared the property of the Crown under the Waste Lands Ordinances ; on the west by Waramulanakumbura (T. P. 152,992).



Surveyor-General's Office,
Colombo, January 10, 1919.


Scale of 8 Chains to an Inch.

C. R. LUNDIE,
for Surveyor-General.

XIII.—Preliminary plan 259.

Lot.	Name of Land.	Extent, A. R. P.
92A	Thorakolayaya (path reservation)	0 0 18

and bounded as follows : on the north by T. P. 227,560 ; on the east by Kotanugehenyaya to be declared the property of the Crown under the Waste Lands Ordinances ; on the south by T. P. 227,560 ; on the west by Thorakolayaya (private).



Surveyor-General's Office,
Colombo, January 10, 1919.

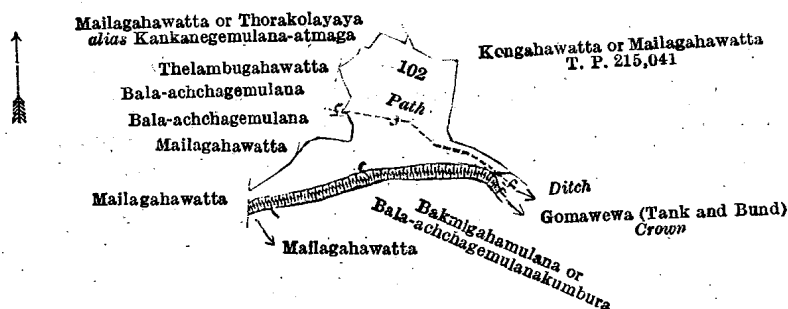
Scale of 8 Chains to an Inch.

C. R. LUNDIE,
for Surveyor-General.

XIV.—Preliminary plan 259.

Lot.	Name of Land.	Extent, A. R. P.
102	Balachchagewewa (tank and bund)	3 0 37

and bounded as follows : on the north by Mailagahawatta or Thorakolayaya *alias* Kankanegemulana-atmaga (private), Kongahawatta or Mailagahawatta (T. P. 215,041); on the east by Kongahawatta or Mailagahawatta (T. P. 215,041), a ditch ; on the south by Gomawewa (tank and bund) to be declared the property of the Crown under the Waste Lands Ordinances, Bakmigahamulana or Bala-achagemulanakumbura claimed by Jayawarna Achage Samuel and others, Mailagahawatta (private); on the east by Mailagahawatta claimed by Jayawarna Achage Samuel and others, Mailagahawatta (private), Bala-achchagemulana (private), Thelambugahawatta (private), Mailagahawatta or Thorakolayaya *alias* Kankanegemulana-atmaga (private).



Surveyor-General's Office,
Colombo, January 10, 1919.

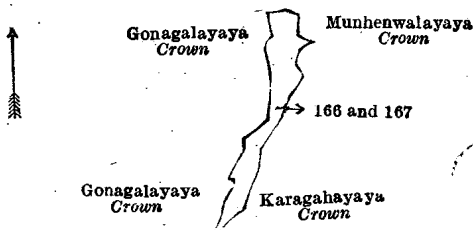
Scale of 8 Chains to an Inch.

C. R. LUNDIE,
for Surveyor-General.

XV.—Preliminary plan 259.

Lot.	Name of Land.	Extent, A. R. P.
166	Gadolweweara or Munhena-aradeniya	0 1 15
167	Munhena-aradeniya	0 2 1
		0 3 16

and bounded as follows : on the north by Gonagalayaya to be declared the property of the Crown under the Waste Lands Ordinances ; on the east by Munhenwalayaya to be declared the property of the Crown under the Waste Lands Ordinances ; on the south by Karagahayaya to be declared the property of the Crown under the Waste Lands Ordinances ; on the west by Gonagalayaya to be declared the property of the Crown under the Waste Lands Ordinances.



Surveyor-General's Office,
Colombo, January 10, 1919.

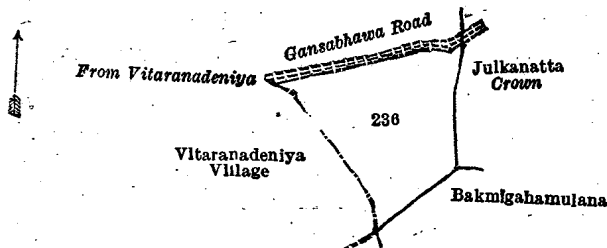
Scale of 8 Chains to an Inch.

C. R. LUNDIE,
for Surveyor-General.

XVI.—Preliminary plan 259.

Lot.	Name of Land.	Extent, A. R. P.
236	Bakmigahawewa (tank)	3 0 27

and bounded as follows : on the north by the Gansabhawa road from Vitaranadeniya ; on the east by Julkanatta to be declared the property of the Crown under the Waste Lands Ordinances ; on the south by Bakmigahamulana (private) ; on the west by the village limit of Vitaranadeniya.



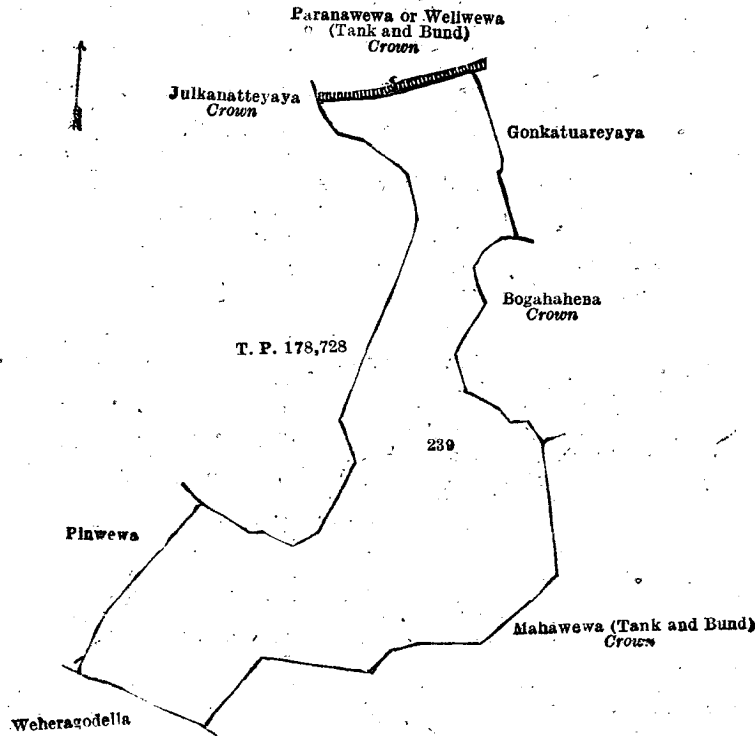
Surveyor-General's Office
Colombo, January 10, 1919.

Scale of 8 Chains to an Inch.

C. R. LUNDIE,
for Surveyor-General.

Lot.	Name of Land.	XVII.—Preliminary plan 259.	Extent, A. R. P.
239	Pinmulana, Welikumbura, &c. . .		21 0 13

and bounded as follows : on the north by Paranawewa or Weliwewa (tank and bund) to be declared the property of the Crown under the Waste Lands Ordinances ; on the east by Gonkatuareyaya (private), Bogahahena to be declared the property of the Crown under the Waste Lands Ordinances, Mahawewa (tank and bund) to be declared the property of the Crown under the Waste Lands Ordinances ; on the south by Mahawewa (tank and bund) to be declared the property of the Crown under the Waste Lands Ordinances, Weheragodella (private) ; on the west by Pinwewa claimed by the trustee of PATTIYAPOLA Temple, T. P. 178,728, Julkanattheyaya to be declared the property of the Crown under the Waste Lands Ordinances.



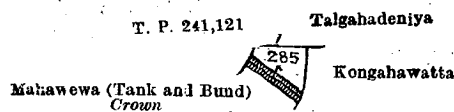
Surveyor-General's Office,
Colombo January 10, 1919.

Scale of 8 Chains to an Inch.

C. R. LUNDIE,
for Surveyor-General.
Extent, A. R. P.
0 1 24

Lot.	Name of Land.	XVIII.—Preliminary plan 259.
285	Talgahadeniyawewa (tank and bund)	

and bounded as follows : on the north by T. P. 241,121, Talgahadeniya (private) ; on the east by Kongahawatta (private) ; on the south and west by Mahawewa (tank and bund) to be declared the property of the Crown under the Waste Lands Ordinances.



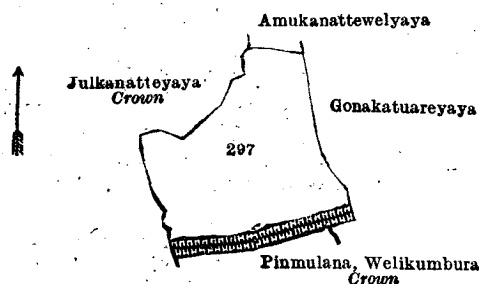
Surveyor-General's Office,
Colombo, January 10, 1919.

Scale of 8 Chains to an Inch.

C. R. LUNDIE,
for Surveyor-General.
Extent, A. R. P.
4 3 14

Lot.	Name of Land.	XIX.—Preliminary plan 259.
297	Paranawewa or Weliwewa (tank and bund)	

and bounded as follows : on the north by Amukanattewelyaya claimed by Abeyweera Liyana Achchige Don Pedris and others ; on the east by Gonakatuareyaya (private) ; on the south by Gonakatuareyaya (private), Pinmulana, Welikumbura, &c., to be declared the property of the Crown under the Waste Lands Ordinances ; on the west by Julkanattheyaya to be declared the property of the Crown under the Waste Lands Ordinances.



Surveyor-General's Office,
Colombo, January 10, 1919.

Scale of 8 Chains to an Inch.

C. R. LUNDIE,
for Surveyor-General.

April 1, 1919. A. L. CROSSMAN,
Special Officer.

Hambantota S. O. No. 1,586.

Order under Section 2 of "The Waste Lands Ordinances of 1897, 1899, 1900, and 1903,"
declaring Lands to be Crown Property.

In the matter of the lands commonly called or known as Denagama-ara (stream), Peela-ara (stream), &c., situate in the village of Godawenna, in the West Giruwa pattu of the Hambantota District, in the Southern Province, and of "The Waste Lands Ordinances of 1897, 1899, 1900, and 1903."

THE notice required by section 1 of "The Waste Lands Ordinances of 1897, 1899, 1900, and 1903," having been duly published in manner prescribed by that section in respect of the above-named lands (*vide* Notice No. 7,173), and no claim having been made to the said lands or to any interest therein within the period of three months from the date specified in the said notice, I, Frederick Lewis, Special Officer appointed under section 28, under and by virtue of the powers vested in me in that behalf by section 2 of the said Ordinances, do hereby on this 7th day of July, 1919, order and declare that the said lands, as more fully described herein below, situate in the village of Godawenna, in the West Giruwa pattu of the Hambantota District, in the Southern Province, and shown as lots 41, 42, and 43 in block survey preliminary plan 173 and in the annexed diagrams, and containing in extent 2 acres 1 rood and 15 perches, are the property of the Crown.

Description of the Lands referred to.

The following lots situated in the village of Godawenna, in the West Giruwa pattu of the Hambantota District, in the Southern Province, as described in the annexed diagrams:—

I.—Block survey preliminary plan 173.

Lot.	Name of Land.	Extent, A. R. P.
41	Denagama-ara (stream)	1 0 25
42	Peela-ara (stream)	1 0 24
		2 1 9


and bounded as follows: on the north by Belikumbura (private), T. P. 69,797, Siyambalagahadeniya claimed by Babappuhamy and others, Kulawankumbura claimed by Liyana-achchi Koswattege Don Andris and others, Galagawadepela claimed by Liyana-achchi Koswattege Babappuhamy, Beruwa claimed by Liyana-achchi Koswattege Don Andris and others, Beligahakumbura claimed by Samel Dahanayaka, Pallepaspela claimed by Saidu Meera Lebbe, Warapitiyehena claimed by Babarendege Babun and others, Bogahahena claimed by Meera Lebbe Marikkar Abdu, Godairikonde-atmaga claimed by L. K. G. Don Dines, Godellaudawatta claimed by S. L. Dona Gimara, Batalawatta (private), Belimulla claimed by Uduma Lebbe, Godawipela claimed by Indiketiye Vedarala, Gorokgahawatta (private), Ihalapilledeniya claimed by the heirs of Uduma Lebbe, Rukmalgahadeniya claimed by Indiketiye Vedarala, Malhegekumbura claimed by Liyanage Punchihamy, Lindagawakumbura claimed by Indiketiye Vedarala, Maragahawela claimed by Alli Tamby, Depela (private), Julgahakumbura claimed by Indiketiye Vedarala, Lindagawakumbura claimed by ditto, Malhegekumbura claimed by Liyanage Punchihamy, Rukmalgahadeniya claimed by Indiketiye Vedarala, Ihalapilledeniya claimed by the heirs of Uduma Lebbe, T. Ps. 204,151, 204,149, 203,965, 204,152, 204,153, and 203,966, the village limit of Kanumuldeniya, Ehetugahakoratuwa claimed by Liyana Arachchiwattege Dingihamy, Mikandekumbura claimed by the heirs of Aisy Bawa, Godairikanda claimed by Godagama Vidanegamage Don Hendrick's widow, Balapuwa claimed by Liyana-achchi Koswattege Babappuhamy; on the east by the village limit of Kanumuldeniya; on the south by Kandagoda claimed by Liyana-achchi Koswattege Babappuhamy, Walairikanda claimed by Vidanegamage Don Hendrick's widow, Kanuketiya claimed by Don Samel Dahanayaka, Pitawagura claimed by Pallegoda Kalu Appu, Sahabanduwa claimed by Saidu Meera Lebbe, Meddapitigodella claimed by Saruwage Dingihamy and others, Meddepitiya claimed by Liyana-achchi Koswattege Don Andris and others, Erabadda claimed by Liyana-achchi Koswattege Babappuhamy and others, Medakella claimed by ditto, Godakumbura claimed by ditto, T. P. 266,866, Belikumbura (private), T. P. 266,866; on the west by the village limit of Denagama.

[For Diagram see page 1503.]

II.—Block survey preliminary plan 173.

Lot.	Name of Land.	Extent, A. R. P.
43	Footpath from Kanumuldeniya to Godawenna	0 0 6

and bounded as follows: on the north by Ehetugahakoratuwa claimed by Liyana Arachchi Wattege Dingihamy, the village limit of Kanumuldeniya; on the east by the village limit of Kanumuldeniya; on the south and west by Ehetugahakoratuwa claimed by Liyana Arachchi Wattege Dingihamy.



Surveyor-General's Office,
Colombo, February 19, 1919.

Scale of 8 Chains to an Inch.

C. R. LUNDIE,
for Surveyor-General.

July 7, 1919.

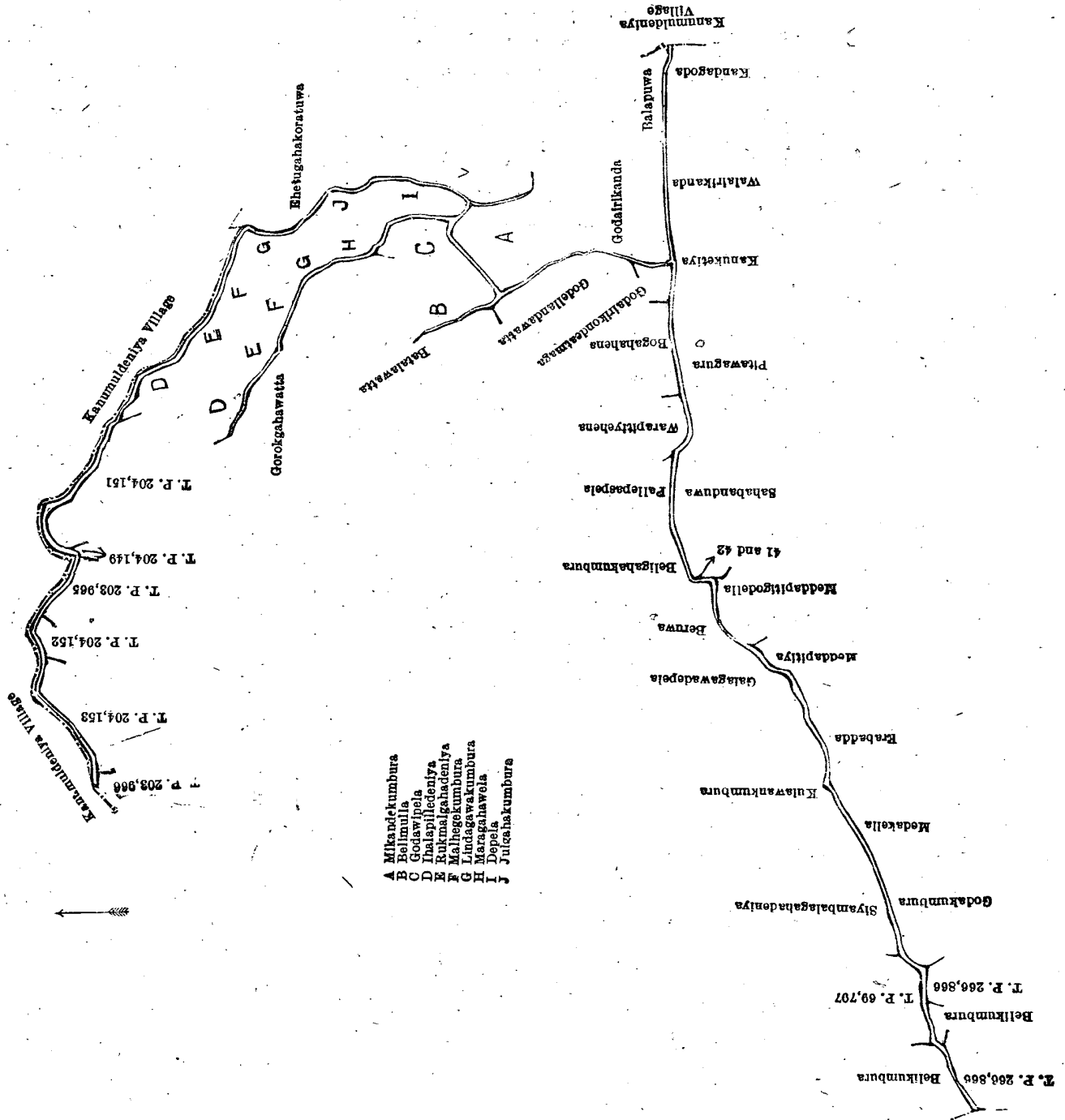
FREDERICK LEWIS,
Special Officer.

Hambantota S. O. No. 1,587.

Order under Section 4, Sub-section (1), of "The Waste Lands Ordinances of 1897, 1899, 1900, and 1903,"
declaring Land to be Crown Property.

In the matter of the land commonly called or known as path, situate in the village of Pallattara, in the West Giruwa pattu of the Hambantota District, in the Southern Province, and of "The Waste Lands Ordinances of 1897, 1899, 1900, and 1903."

WHEREAS in pursuance of section 1 of the said Ordinances it was duly notified on the 7th day of June, 1918, that if no claim to the land commonly called or known as path, situate in the village of Pallattara, in the West-Giruwa pattu of the Hambantota District, in the Southern Province, containing in extent 12 perches, and shown as lot 437½ in block survey preliminary plan 263 and in the annexed diagram, was made to Arnold Langdon Crossman, Special Officer appointed under section 28 of the said Ordinances, within the period of three months from the date specified in such notice, such land would be declared the property of the Crown, and dealt with on account of the Crown (*vide* Notice No. 6,896):



Surveyor-General's Office,
Colombo, February 19, 1919.

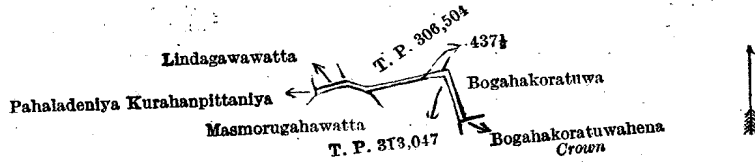
Scale of 8 Chains to an Inch.

C. R. LUNDIE,
for Surveyor-General.

And whereas (1) Alahakoon Vidana Patiranage Don Janis and (2) Mahanamanam Gigana Gamage Karanis Appu made claim thereto, and whereas the said claimants have withdrawn their claim to the said land, I, Arnold Langdon Crossman, Special Officer appointed under section 28 of the said Ordinances, under and by virtue of the powers vested in me in that behalf by section 4 of the said Ordinances, do hereby on this 12th day of July, 1919, order and declare, under section 4, sub-section (1), of the said Ordinances, that the said land, as more fully described herein below, is the property of the Crown.

Description of the Land referred to.

The land commonly called or known as path, situated in the village of Pallattara, in the West Giruwa pattu of the Hambantota District, in the Southern Province, containing in extent 12 perches, and shown as lot 437½ in block survey preliminary plan 263 and in the annexed diagram; and bounded as follows: on the north by Lindagawawatta claimed by Nambanagamage Don Samel and others, T. P. 306,504; on the east by Bogahakoratuwa claimed by Mahaman Giganegamage Karanis Appu and others; on the south by Bogahakoratuwahena claimed by the Crown, T. P. 313,047, Masmorugahawatta claimed by Mahamanan Giganegamage Adrian Appu and others; on the west by Pahaladeniya Kurahanpittaniya claimed by Vidane Patiranage Don Davith and others.



Surveyor-General's Office,
Colombo, May 13, 1918.

Scale of 8 Chains to an Inch.

C. R. LUNDIE,
for Surveyor-General.

July 12, 1919.

A. L. CROSSMAN,
Special Officer.

Kurunegala S. O. No. 2,676.

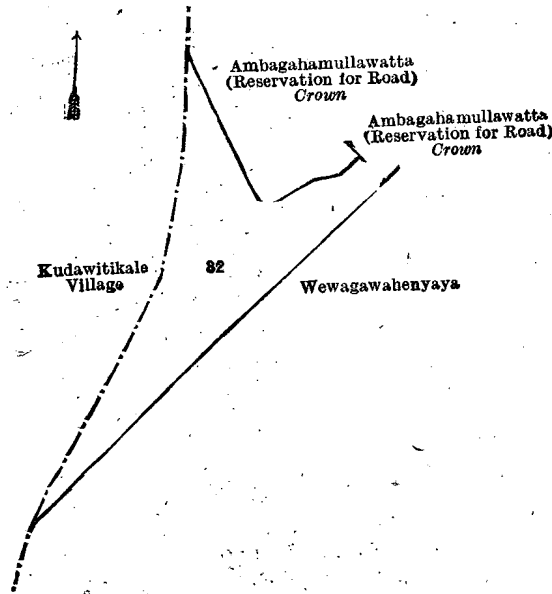
**Order under Section 2 of "The Waste Lands Ordinances of 1897, 1899, 1900, and 1903,"
declaring Land to be Crown Property.**

In the matter of the land commonly called or known as Ambagahamulahena, situate in the village of Moragahawewa, in the Baladora korale of the Dewamedhi hatpattu of the Kurunegala District, in the North-Western Province, and of "The Waste Lands Ordinances of 1897, 1899, 1900, and 1903."

THE notice required by section 1 of "The Waste Lands Ordinances of 1897, 1899, 1900, and 1903," having been duly published in manner prescribed by that section in respect of the above-named land (*vide* Notice No. 7,177), and no claim having been made to the said land or to any interest therein within the period of three months from the date specified in the said notice, I, John Murray Davies, Special Officer, appointed under section 28 of the said Ordinances, under and by virtue of the powers vested in me in that behalf by section 2 of the said Ordinances, do hereby on this 16th day of July, 1919, order and declare that the said land, as more fully described herein below, situate in the village of Moragahawewa, in the Baladora korale of the Dewamedhi hatpattu of the Kurunegala District, in the North-Western Province; and shown as lot 32 in block survey preliminary plan 1,570 and in the annexed diagram, and containing in extent 1 acre 2 roods and 5 perches, is the property of the Crown.

Description of the Land referred to.

The land commonly called or known as Ambagahamulahena, situated in the village of Moragahawewa, in the Baladora korale of the Dewamedhi hatpattu of the Kurunegala District, in the North-Western Province, containing in extent 1 acre 2 roods and 5 perches, and shown as lot 32 in block survey preliminary plan 1,570 and in the annexed diagram; and bounded as follows: on the north by Ambagahamullawatta (reservation for road) declared to be the property of the Crown under the Waste Lands Ordinances; on the east and south by Wewagawahenyaya (private); on the west by the village limit of Kudawitikale.



Surveyor-General's Office.
Colombo, March 8, 1919.

Scale of 4 Chains to an Inch.

C. R. LUNDIE,
for Surveyor-General.

July 16, 1919.

J. M. DAVIES,
Special Officer.

Kurunegala S. O. No. 2,677.

**Order under Section 2 of "The Waste Lands Ordinances of 1897, 1899, 1900, and 1903,"
declaring Land to be Crown Property.**

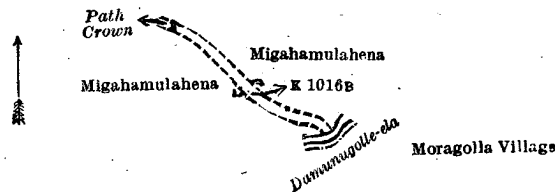
In the matter of the land commonly called or known as path, situate in the village of Barube, in the Mahagalboda Egoda korale of the Hiriyala hatpattu of the Kurunegala District, in the North-Western Province, and of "The Waste Lands Ordinances of 1897, 1899, 1900, and 1903."

THE notice required by section 1 of "The Waste Lands Ordinances of 1897, 1899, 1900, and 1903," having been duly published in manner prescribed by that section in respect of the above-named land (*vide* Notice No. 7,178), and no claim having been made to the said land or to any interest therein within the period of three months from the date specified in the said notice, I, John Murray Davies, Special Officer appointed under section 28 of the said Ordinances, under and

by virtue of the powers vested in me in that behalf by section 2 of the said Ordinances, do hereby on this 16th day of July, 1919, order and declare that the said land, as more fully described herein below, situate in the village of Barube, in the Mahagalboda Egoda korale of the Hiriyala hatpattu of the Kurunegala District, in the North-Western Province, and shown as lot K 1016B in preliminary plan 2,010 and in the annexed diagram, and containing in extent 10 perches, is the property of the Crown.

Description of the Land referred to.

The land commonly called or known as path, situated in the village of Barube, in the Mahagalboda Egoda korale of the Hiriyala hatpattu of the Kurunegala District, in the North-Western Province, containing in extent 10 perches, and shown as lot K 1016B in preliminary plan 2,010 and in the annexed diagram; and bounded as follows: on the north by Migahamulahena (private); on the east by the Damunugolle-ela (the village limit of Moragolla); on the south by Migahamulahena (private); on the west by Migahamulahena (private), a path declared to be the property of the Crown under the Waste Lands Ordinances.



Surveyor-General's Office,
Colombo, March 12, 1919.

Scale of 4 Chains to an Inch.

C. R. LUNDIE,
for Surveyor-General.

J. M. DAVIES,
Special Officer.

July 16, 1919.

Uva S. O. No. 2,381.

Order under Section 4, Sub-section (1), of "The Waste Lands Ordinances of 1897, 1899, 1900, and 1903," declaring Lands to be Crown Property.

In the matter of the lands commonly called or known as Wewedowepatana, Nanuwattepatana, and Goradiyawattepatana, &c., situate in the village of Katugala, in the Yatipalata korale of the Udukinda division, in the Province of Uva, and of "The Waste Lands Ordinances of 1897, 1899, 1900, and 1903."

WHEREAS in pursuance of section 1 of the said Ordinances it was duly notified on the 27th day of October, 1916, that if no claim to the lands commonly called or known as Wewedowepatana, Nanuwattepatana, and Goradiyawattepatana, &c., situate in the village of Katugala, in the Yatipalata korale of the Udukinda division, in the Province of Uva, containing in extent 54 acres 1 rood and 5 perches, and shown as lots 1, 2, 1D, and 2K in block survey preliminary plan 39 and in the annexed diagrams, was made to John Murray Davies, Special Officer appointed under section 28 of the said Ordinances, within the period of three months from the date specified in such notice, such lands would be declared the property of the Crown, and dealt with on account of the Crown (*vide* Notice No. 6,045):

And whereas (1) Galeduregedara Hudi made claim thereto, and whereas (2) ditto Punchi Kira, (3) ditto Sinni, (4) ditto Menika, (5) ditto Kaluwa, and (6) Katugala Kapuwattegedara Matto made claim to the above-mentioned lots 1, 2, and 2K; and whereas the said 1st claimant by an agreement in writing dated the 27th day of October, 1917, in consideration of being declared the purchaser of an acre more or less of lot 1 of the notice and of the block survey preliminary plan 39, now shown as lot 1J on the same block survey preliminary plan, for a sum of Rs. 7.50, withdrew claim to the above-mentioned lots 1, 2, 1D, and 2K of this order; and whereas the said 2nd claimant by an agreement in writing dated the 23rd day of October, 1917, in consideration of being declared along with Galeduragedara Kendi the purchasers of 2 acres more or less of lot 2 of the notice and of the block survey preliminary plan 39, now shown as lots 2E and 2F on the same block survey preliminary plan, for a sum of Rs. 15, withdrew claim to the above-mentioned lots 1, 2, and 2K; and whereas the said 3rd claimant by an agreement in writing dated the 23rd day of October, 1917, in consideration of being declared (a) along with the said 4th and 5th claimants the purchasers of 3 acres more or less of lot 2 of the notice and of the block survey preliminary plan 39, now shown as lot 2H on the same block survey preliminary plan, for a sum of Rs. 22.50, and (b) the purchaser of one acre more or less of lot 2 of the said notice and block survey preliminary plan, and now shown as lot 2J on the same block survey preliminary plan, for a sum of Rs. 7.50, withdrew claim to the above-mentioned lots 1, 2, and 2K of this order; and whereas the said 4th and 5th claimants by an agreement in writing dated the 23rd day of October, 1917, in consideration of being declared along with the said 3rd claimant the purchasers of 3 acres more or less of lot 2 of the notice and of the block survey preliminary plan 39, now shown as lot 2H on the same block survey preliminary plan, for a sum of Rs. 22.50, withdrew claim to the above-mentioned lots 1, 2, and 2K of this order; and whereas the said 6th claimant by an agreement in writing dated the 23rd day of October, 1917, in consideration of (a) his being declared along with Katugalle Kapuwattegedara Karlina being declared the purchasers of an acre more or less of lot 2 of the notice and of the block survey preliminary plan 39, now shown as lot 2G on the same block survey preliminary plan, for a sum of Rs. 7.50, and (b) Galeduregedara Kendi and the said Galeduragedara Punchi Kira being declared the purchasers of 2 acres more or less of lot 2 of the said notice and block survey preliminary plan, now shown as lots 2E and 2F on the same block survey preliminary plan, for a sum of Rs. 15, withdrew claim to the above-mentioned lots 1, 2, and 2K of this order, I, John Murray Davies, the aforesaid Special Officer, under and by virtue of the powers vested in me in that behalf by section 4 of the said Ordinances, do hereby, on this 17th day of June, 1919, order and declare, under section 4, sub-section (1), of the said Ordinances, that the said lands, as more fully described herein below, are the property of the Crown.

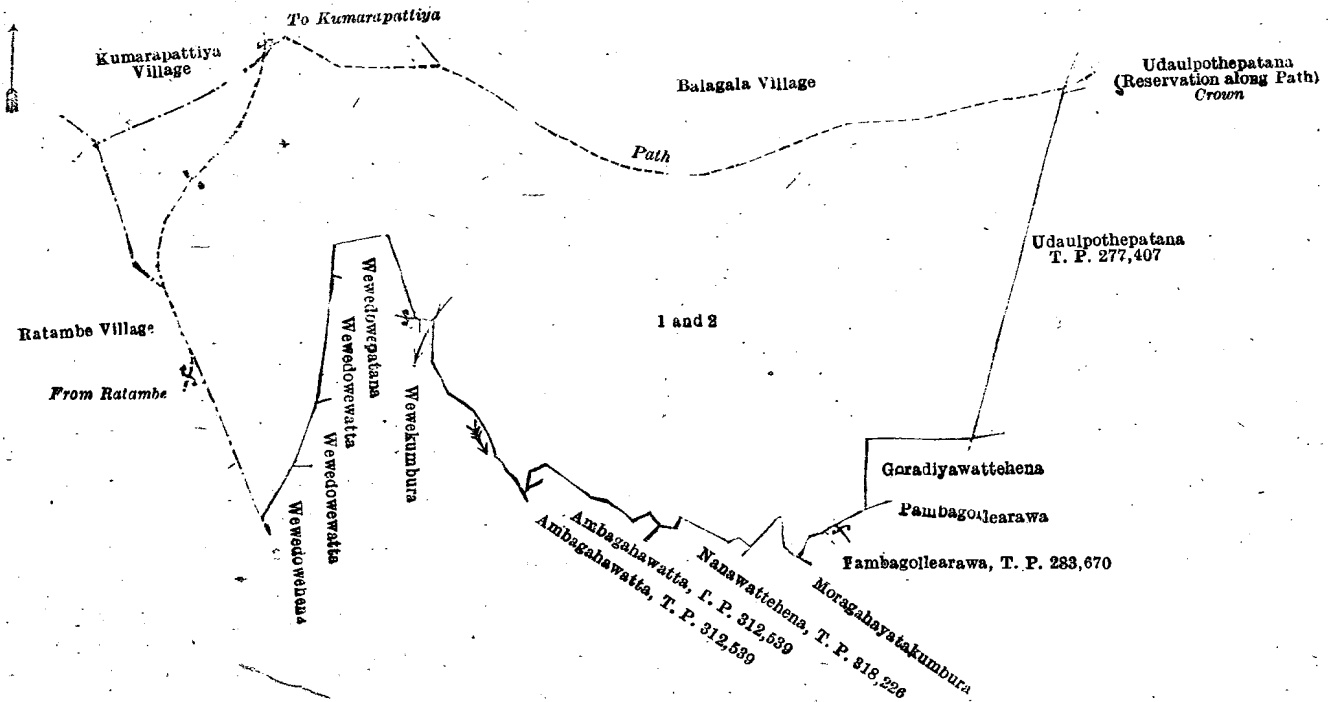
Description of the Lands referred to.

The following lots situated in the village of Katugala, in the Yatipalata korale of the Udukinda division, in the Province of Uva, as described in the annexed diagrams:—

I.—Block survey preliminary plan 39.			
Lot.	Name of Land.		Extent, A. R. P.
1	Wewedowepatana, Nanuwattepatana, and Goradiyawattepatana	..	47 2 16
2	Wewedowepatana	..	3 2 37
			51 1 13

and bounded as follows: on the north by the village limit of Kumarapattiya, a path, a path (the village limit of Balagala); on the east by Udaulpothepatana (reservation along path) to be declared the property of the Crown under the Waste Lands Ordinances, Udaulpothepatana (T. P. 277,407); on the south by Goradiyawattehena sold to Galaduregedara Hudi under

the Waste Lands Ordinances, Pambagollearawa claimed by Tennekumburegedara Maddiliya Duraya, Pambagollearawa (T. P. 283,670), Moragahayatakumbura claimed by Ambagahawatte Rambarana and another, Nanawattehena (T. P. 318,226), Ambagahawatta (T.P. 312,539), anela, Wewekumbura (private), Wewedowepatana sold to Galeduragedara Kendi and another under the Waste Lands Ordinances, Wewedowewatta sold to Galeduragedara Kendi and another under the Waste Lands Ordinances, Wewedowewatta sold to Katugala Kepuwattegedara Matto and another under the Waste Lands Ordinances, Wewadowehena sold to Galeduregedara Sinni and others under the Waste Lands Ordinances ; on the west by the village limit of Ratambe, the path from Ratambe to Kumarapattiya, the village limit of Ratambe.



Surveyor-General's Office,
Colombo, April 29, 1919.

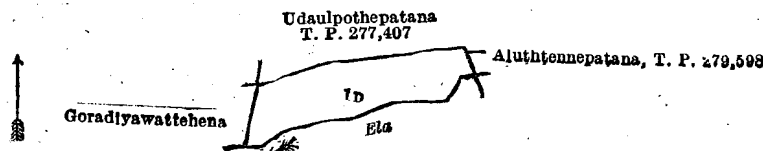
Scale of 8 Chains to an Inch.

C. R. LUNDIE,
for Surveyor-General.

II.—Block survey preliminary plan 39.

Lot.	Name of Land.	Extent, A. R. P.
1D	Pambagollepatana <i>alias</i> Asweddumahena (reservation for protection of paddy field).	1 3 27

and bounded as follows: on the north by Udaulpothepatana (T. P. 277,407); on the east by Udaulpothepatana (T. P. 277,407), Aluthtennepatana (T. P. 279,598); on the south by an ela; on the west by Goradiyawattehena sold to Galeduregedara Hudi under the Waste Lands Ordinances.



Surveyor-General's Office,
Colombo, April 29, 1919.

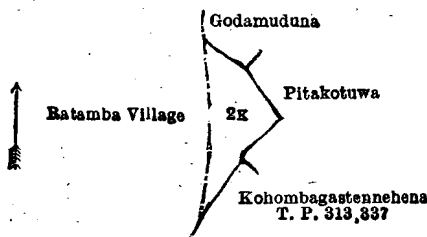
Scale of 8 Chains to an Inch.

C. R. LUNDIE,
for Surveyor-General.

III.—Block survey preliminary plan 39.

Lot.	Name of Land.	Extent, A. B. P.
2K	Kohombagastenna	1 0 5

and bounded as follows: on the north by Godamuduna sold to Galeduregedara Sinni under the Waste Lands Ordinances; Pitakotuwa claimed by Watagodegedara Nipuna and others; on the east by Pitakotuwa claimed by Watagodegedara Nipuna and others, Kohombagastennehena (T. P. 313,337); on the south by Kohombagastennehena (T. P. 313,337); on the west by the village limit of Ratambe.



Surveyor-General's Office,
Colombo, April 29, 1919.

Scale of 8 Chain to an Inch.

C. R. LUNDIE,
for Surveyor-General.

June 17, 1919.

J. M. DAVIES,
Special Officer.

Uva S. O. No. 2,382.

Order under Section 4, Sub-section (1), of "The Waste Lands Ordinances of 1897, 1899, 1900, and 1903,"
declaring Land to be Crown Property.

In the matter of the land commonly called or known as Kirimaduwegapatana, Umankandurepatana, and Boragasketiyapatana, situate in the village of Kadurugamuwa, in the Mahapalata korale of the Udukinda division, in the Province of Uva, and of "The Waste Lands Ordinances of 1897, 1899, 1900, and 1903."

WHEREAS in pursuance of section 1 of the said Ordinances it was duly notified on the 19th day of March, 1915, that if no claim to the land commonly called or known as Kirimaduwegapatana, Umankandurepatana, and Boragasketiyapatana, situate in the village of Kadurugamuwa, in the Mahapalata korale of the Udukinda division, in the Province of Uva, containing in extent 172 acres 2 roods and 8 perches, and shown as lot 42 in preliminary plan 114 and in the annexed diagram, was made to John Murray Davies, Special Officer appointed under section 28 of the said Ordinances, within the period of three months from the date specified in such notice, such land would be declared the property of the Crown, and dealt with on account of the Crown (*vide* Notice No. 5,528):

And whereas (1) Vitiyalagamage Balappuhamy, (2) Louise Agnes Atwell, (3) Mrs. H. Doel *nee* Mary Annie Martha Doel made claim thereto, and whereas the said 1st claimant by an agreement in writing dated the 19th day of August, 1916, in consideration of his being declared the owner of 1 acre more or less of lot 115 of the notice and of the block survey preliminary plan 114, now shown as lot 115F on the same block survey preliminary plan, withdrew claim to the above-mentioned lot 42 of this order; and whereas the said 2nd claimant and A. P. Bartholomeusz, Proctor, as duly appointed attorney of the said 3rd claimant, by an agreement in writing dated the 18th day of August, 1916, in consideration of (a) the Settlement Officer settling as private property otherwise than under the Waste Lands Ordinances lots 106, 107, 108 of the block survey preliminary plan 114, and 8 acres more or less of lot 104 of the notice and of the block survey preliminary plan 114, now shown as re-surveyed lot 104 on the same block survey preliminary plan; and (b) their being declared the purchasers of lots 42x, 109, 110, and 111 of the notice and of the block survey preliminary plan 114, and of 1½ acres more or less of lot 42 of the said notice and block survey preliminary plan, now shown as lots 42AA and 42Z on the same block survey preliminary plan, for a sum of Rs. 45, withdrew claim to the above-mentioned lot 42 of this order, I, John Murray Davies, the aforesaid Special Officer, under and by virtue of the powers vested in me in that behalf by section 4 of the said Ordinances, do hereby on this 4th day of June, 1919, order and declare, under section 4, sub-section (1), of the said Ordinances, that the said land, as more fully described herein below, is the property of the Crown.

Description of the Land referred to.

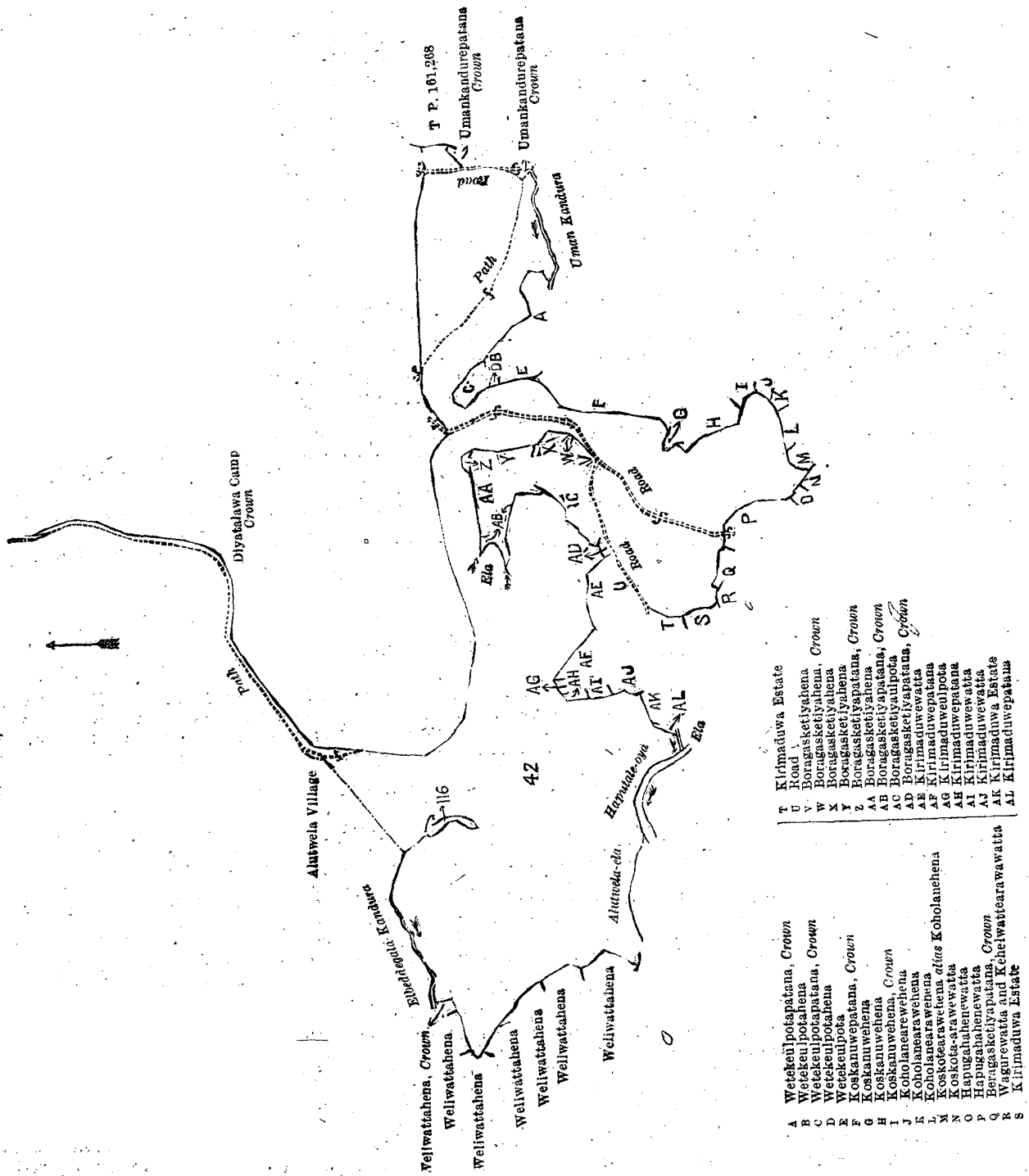
The land commonly called or known as Kirimaduwegapatana, Umankandurepatana, and Boragasketiyapatana, situate in the village of Kadurugamuwa, in the Mahapalata korale of the Udukinda division, in the Province of Uva, containing in extent 172 acres 2 roods and 8 perches, shown as lot 42 in preliminary plan 114 and in the annexed diagram; and bounded as follows: on the north by Elbeddegalakandura, the village limit of Alutwela, path, Diyatalawa Camp declared to be the property of the Crown under the Waste Lands Ordinances; on the east by T. P. 161,268, Umankandurepatana to be declared the property of the Crown under the Waste Lands Ordinances, a road, Umankandurepatana to be declared the property of the Crown under the Waste Lands Ordinances, a path; on the south by Umankandura, Wetekeulpotapatana to be declared the property of the Crown under the Waste Lands Ordinances, Wetekeulpotahena sold to Janananda Terunnanse, trustee of Sri Bimbarama Vihare, under the Waste Lands Ordinances, Wetekeulpotapatana to be declared the property of the Crown under the Waste Lands Ordinances, Wetekeulpotahena sold to Janananda Terunnanse, trustee of Sri Bimbarama Vihare, under the Waste Lands Ordinances, Wetekeulpota sold to Janananda Terunnanse, trustee of Sri Bimbarama Vihare, under the Waste Lands Ordinances, Koskanuwehena to be declared the property of the Crown under the Waste Lands Ordinances, Koskanuwehena sold to Ratnayaka Mudiyansele Appuhamy under the Waste Lands Ordinances, Koskanuwehena sold to Ratnayaka Mudiyansele Appuhamy under the Waste Lands Ordinances, Koskanuwehena to be declared the property of the Crown under the Waste Lands Ordinances, Koholaneerawehena sold to Alutgedera Pupulewalawwe Appraka Jayasundera Mudiyansele Sudu Banda under the Waste Lands Ordinances, Koholaneerawehena sold to Nallakutti Kangany, son of Ramasamy Kangany, and others under the Waste Lands Ordinances, Koskotearawehena *alias* Koholanehena sold to Nallakutti Kangany, son of Ramasamy Kangany, and others under the Waste Lands Ordinances, Koskota-arawewatta claimed by G. Appuhamy and others, Hapugahahenewatta claimed by Ramasamy Kangany and others, Hapugahahenewatta claimed by L. A. Badderala and others, Boragasketiyapatana to be declared the property of the Crown under the Waste Lands Ordinances, Wagurewatta and Kehelwattearawewatta (private), Kirimaduwa estate (private), a road, Boragasketiyehena to be declared the property of Lanka Adikari Rajapaksa Mudiyansele Ukku Banda under the Waste Lands Ordinances, Boragasketiyehena to be declared the property of the Crown under the Waste Lands Ordinances, Boragasketiyahena to be declared the property of Robert Atwell under the Waste Lands Ordinances, Boragasketiyahena to be declared the property of Ratnayaka Mudiyansele Appuhamy under the Waste Lands Ordinances, Boragasketiyapatana to be declared the property of the Crown under the Waste Lands Ordinances, Boragasketiyahena (private), Boragasketiyapatana to be declared the property of the Crown under the Waste Lands Ordinances, an ela, Boragasketiyaulpota (private), Boragasketiyapatana to be declared the property of the Crown under the Waste Lands Ordinances, Kirimaduwegatta (private), Kirimaduwegapatana sold to Mrs. H. Doel *alias* Mary Annie Martha Doel and another under the Waste Lands Ordinances, Kirimaduwegulpota sold to Mrs. H. Doel *alias* Mary Annie Martha Doel and another under the Waste Lands Ordinances, Kirimaduwegapatana sold to Mrs. H. Doel *alias* Mary Annie Martha Doel and another under the Waste Lands Ordinances, Kirimaduwegatta sold to Mrs. H. Doel *alias* Mary Annie Martha Doel and another under the Waste Lands Ordinances, Kirimaduwegatta (private), Kirimaduwe estate (private), Kirimaduwegapatana sold to Mrs. H. Doel *alias* Mary Annie Martha Doel and another under the Waste Lands Ordinances, an ela, the Haputale-oya, the Alutwela-ela; on the west by Weliwattahena sold to Lanka Adikari Rajapaksa Mudiyansele Ukku Banda under the Waste Lands Ordinances, Weliwattahena to be declared the property of Mrs. H. Doel *alias* Mary Annie Martha Doel under the Waste Lands Ordinances, Weliwattahena sold to Amarasingha Wasala Mudiyansele Gunasekera Bandara and another under the Waste Lands Ordinances, Weliwattahena sold to Amarasingha Wasala Mudiyansele Heen Banda Arachchi under the Waste Lands Ordinances, Weliwattahena sold to Lanka Adikari Rajapaksa Mudiyansele Kumarihamy under the Waste Lands Ordinances, Weliwattahena to be declared the property of Palani, daughter of Palaniyandis, under the Waste Lands Ordinances, Weliwattahena to be declared the property of the Crown under the Waste Lands Ordinances.

NOTE.—The following lot lying within the above-named boundaries is excluded from this order, and its extent of 2 roods and 4 perches is not included in the acreage of 172 acres 2 roods and 8 perches given above:—

Preliminary plan 114.

Lot.	Name of Land.
116	Ratu-ulpota

Extent, A. R. P.
0 2 4



- A Weckenipotapana, Crown
- B Weckenipotapana, Crown
- C Weckenipotapana, Crown
- D Weckenipotapana, Crown
- E Weckenipotapana, Crown
- F Weckenipotapana, Crown
- G Weckenipotapana, Crown
- H Weckenipotapana, Crown
- I Weckenipotapana, Crown
- J Weckenipotapana, Crown
- K Weckenipotapana, Crown
- L Weckenipotapana, Crown
- M Weckenipotapana, Crown
- N Weckenipotapana, Crown
- O Weckenipotapana, Crown
- P Weckenipotapana, Crown
- Q Weckenipotapana, Crown
- R Weckenipotapana, Crown
- S Weckenipotapana, Crown
- T Kirimaduwa Estate
- U Kirimaduwa Estate
- V Kirimaduwa Estate
- W Kirimaduwa Estate
- X Kirimaduwa Estate
- Y Kirimaduwa Estate
- Z Kirimaduwa Estate
- AA Kirimaduwa Estate
- AB Kirimaduwa Estate
- AC Kirimaduwa Estate
- AD Kirimaduwa Estate
- AE Kirimaduwa Estate
- AF Kirimaduwa Estate
- AG Kirimaduwa Estate
- AH Kirimaduwa Estate
- AI Kirimaduwa Estate
- AJ Kirimaduwa Estate
- AK Kirimaduwa Estate
- AL Kirimaduwa Estate

Surveyor-General's Office,
Colombo, April 11, 1919.

Scale of 16 Chains to an Inch.

C. R. LUNDIE,
for Surveyor-General.

June 4, 1919.

J. M. DAVIES,
Special Officer.

Uva S. O. No. 2,383.

Order under Section 4, Sub-section (1), of "The Waste Lands Ordinances of 1897, 1899, 1900, and 1903."

In the matter of the lands commonly called or known as Waralwatta, Hadapaliyapatana, and Hadapaliyapahena, situate in the village of Kadurugamuwa, in the Mahapalata korale of the Udukinda division, in the Province of Uva, and of "The Waste Lands Ordinances of 1897, 1899, 1900, and 1903."

WHEREAS in pursuance of section 1 of the said Ordinances it was duly declared and notified on the 19th day of March, 1915, that if no claim to the lands commonly called or known as Waralwatta, Hadapaliyapatana, and Hadapaliyapahena, situate in the village of Kadurugamuwa, in the Mahapalata korale of the Udukinda division, in the Province of Uva, containing in extent 7 acres 1 rood and 2 perches, and shown as lots 83A, 84, and 85 in preliminary plan 114 and in the annexed diagrams, was made to John Murray Davies, Special Officer appointed under section 28 of the said Ordinances, within the period of three months from the date specified in the said notice, such lands would be declared the property of the Crown, and dealt with on account of the Crown (vide Notice No. 5,528):

And whereas Rajaratnam and Vandergerst, as Proctors for Kawenna Ibrahim Saibo, made claim thereto, and I, John Murray Davies, Special Officer appointed under section 28 of the said Ordinances, made due inquiry into such claim, and whereas the said Kawenna Ibrahim Saibo and I, with the consent of His Excellency the Governor, came to an agreement in writing dated the 26th day of May, 1916, concerning the said lands, under section 4, sub-section (1), of the said Ordinances, whereby it was agreed that the said claimant should be declared the purchaser of the said lands upon payment on or before the 30th day of July, 1916, to the Government Agent at Badulla, or to the Settlement Officer, of a sum of Rupees One hundred and Fifty only (Rs. 150), as the purchase amount of the said lands, and whereas the said amount has been duly paid, the said claimant, Kawenna Ibrahim Saibo, is hereby, in pursuance of the agreement aforementioned, declared to be the purchaser of the said lands, as more fully described herein below.

Description of the Lands referred to.

The following lots situated in the village of Kadurugamuwa, in the Mahapalata korale of the Udukinda division, in the Province of Uva, as described in the annexed diagrams:—

I.—Preliminary plan 114.

Lot.	Name of Land.	Extent, A. R. P.
83A	Waralwatta	0 0 26

and bounded as follows: on the north by Waralwatta sold to Nallakutti Kangany, son of Ramasamy Kangany, under the Waste Lands Ordinances; on the east by Kapuwattepatana to be declared the property of the Crown under the Waste Lands Ordinances; on the south by Malaperadewatta and Koswatta claimed by Sudu Banda and others; on the west by an ela (Malaperadewatta and Koswatta claimed by Sudu Banda and others).



Surveyor-General's Office,
Colombo, April 11, 1919.

Scale of 8 Chains to an Inch.

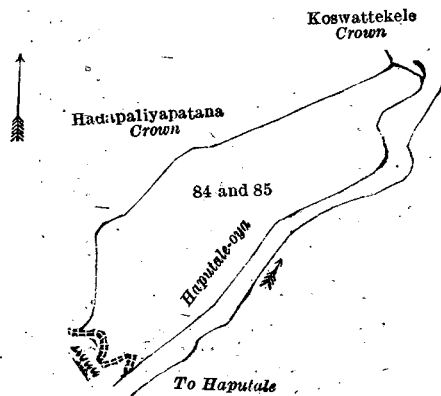
C. R. LUNDIE,
for Surveyor-General.

Lot.	Name of Land.
84	Hadapaliyapatana
85	Hadapaliyahena

Extent, A. R. P.
0 1 21
6 2 35

7 0 16

and bounded as follows: on the north by Hadapaliyapatana to be declared the property of the Crown under the Waste Lands Ordinances, Koswattekele to be declared the property of the Crown under the Waste Lands Ordinances; on the east by the Haputale-oya; on the south by the Haputale-oya, the road from Haputale; on the west by Hadapaliyapatana to be declared the property of the Crown under the Waste Lands Ordinances.



Surveyor-General's Office,
Colombo, April 11, 1919.

Scale of 8 Chains to an Inch.

C. R. LUNDIE,
for Surveyor-General.

J. M. DAVIES,
Special Officer.

June 4, 1919.

Uva S. O. No. 2,384.

Order under Section 4, Sub-section (1), of "The Waste Lands Ordinances of 1897, 1899, 1900, and 1903," declaring Lands to be Crown Property.

In the matter of the lands commonly called or known as Amunedowepatana, Amunedowehena (reservation for Pallela), and Uduure Ponnammagewatta, situate in the village of Kadurugamuwa, in the Mahapalata korale of the Udukinda division, in the Province of Uva, and of "The Waste Lands Ordinances of 1897, 1899, 1900, and 1903."

WHEREAS in pursuance of section 1 of the said Ordinances it was duly notified on the 19th day of March, 1915, that if no claim to the lands commonly called or known as Amunedowepatana, Amunedowehena (reservation for Pallela), and Uduure Ponnammagewatta, situate in the village of Kadurugamuwa, in the Mahapalata korale of the Udukinda division, in the Province of Uva, containing in extent 2 acres 1 rood and 2 perches, and shown as lots 55, 55A, and 55B in preliminary plan 114 and in the annexed diagram, was made to John Murray Davies, Special Officer appointed under section 28 of the said Ordinances, within the period of three months from the date specified in such notice, such lands would be declared the property of the Crown, and dealt with on account of the Crown (*vide* Notice No. 5,528):

And whereas (1) Nallatamby's son Arunasalam Pulle, (2) Supperamaniam, Head Kangany, (3) Alutgedera Udatura Ranasingha Mudiyansele Appuhamy, and (4) Marasingha Arachchillage Appu Singho made claim thereto, and whereas the said 1st and 2nd claimants by an agreement in writing bearing dates the 28th day of April, 1916, and the 19th day of

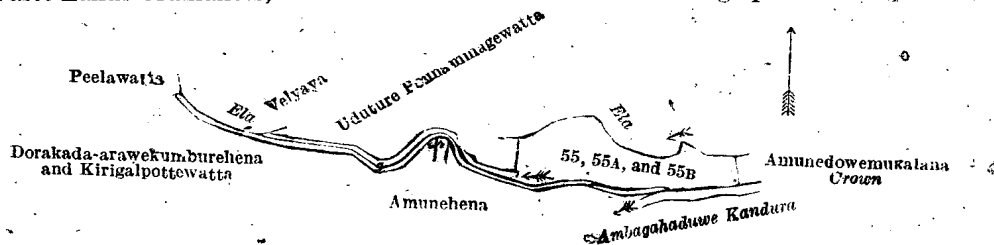
October, 1916, in consideration of their being declared the purchasers of $2\frac{1}{2}$ acres more or less of lot 55 of the notice and of the block survey preliminary plan 114, now shown as lot 55F on the same block survey preliminary plan, for a sum of Rs. 40, withdrew claim to the above-mentioned lots 55, 55A, and 55B of this order; and whereas the said 3rd claimant by an agreement in writing dated the 28th day of April, 1916, in consideration of being declared along with Alutgedera Udatura Ranasingha Mudiyansele Suduhamy the owners of $1\frac{1}{2}$ acres more or less of lot 55 of the notice and of the block survey preliminary plan 114, now shown as lot 55C on the same block survey preliminary plan, and the said 4th claimant by an agreement in writing dated the 28th day of April, 1916, in consideration of being declared the owner of $\frac{3}{4}$ acre more or less of lot 55 of the said notice and block survey preliminary plan, now shown as lot 55E on the same block survey preliminary plan, withdrew claim to the above-mentioned lots 55, 55A, and 55B of this order, I, John Murray Davies, the aforesaid Special Officer, under and by virtue of the powers vested in me in that behalf by section 4 of the said Ordinances; do hereby on this 4th day of June, 1919, order and declare, under section 4, sub-section (1), of the said Ordinances, that the said lands, as more fully described herein below, are the property of the Crown.

Description of the Lands referred to.

The following lots situated in the village of Kadurugamuwa, in the Mahapalata korale of the Udukinda division, in the Province of Uva, as described in the annexed diagram:—

Preliminary plan 114.		Extent, A. R. P.		
Lot.	Name of Land.	A.	R.	P.
55	Amunedowepatana	1	0	33
55A	Amunedowehena (reservation for Palle-ela)	0	2	1
55B	Uduture Ponnammagewatta	0	2	8
		2	1	2

and bounded as follows: on the north by an ela, Velyaya (private), Uduture Ponnammagewatta to be declared the property of Alutgedera Uduture Ranasinghe Mudiyansele Appuhamy and another under the Waste Lands Ordinances, an ela; on the east by Amunedowemukalana to be declared the property of the Crown under the Waste Lands Ordinances; on the south by the Ambagahaduwekandura, Amunehena to be declared the property of Marasinghe Arachchilage Appusingho under the Waste Lands Ordinances, Dorakada-arawekumburehena and Kirigalpottewatta (private).



Surveyor-General's Office,
Colombo, April 11, 1919.

Scale of 8 Chains to an Inch.

C. R. LUNDIE,
for Surveyor-General.

J. M. DAVIES,
Special Officer.

June 4, 1919.

Uva S. O. No. 2,385.

Order under Section 4, Sub-section (1), of "The Waste Lands Ordinances of 1897, 1899, 1900, and 1903," admitting Land to be Private Property.

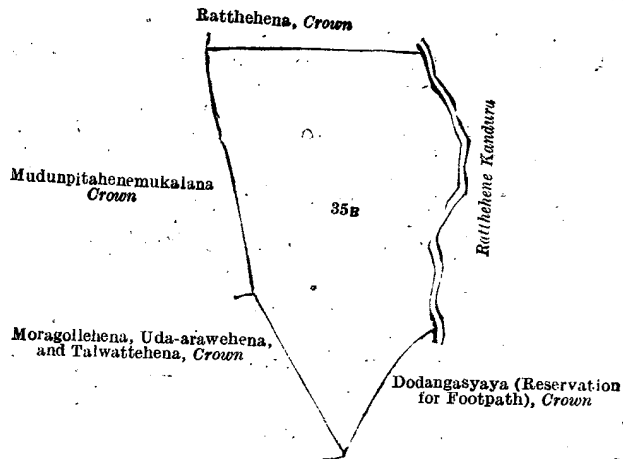
In the matter of the land commonly called or known as Ratthehena, situate in the village of Pattiyakumbura, in the Kumbalwela korale of the Yatikinda division, in the Province of Uva, and of "The Waste Lands Ordinances of 1897, 1899, 1900, and 1903."

WHEREAS in pursuance of section 1 of the said Ordinances it was duly notified on the 26th day of October, 1917, that if no claim to the land commonly called or known as Ratthehena, situate in the village of Pattiyakumbura, in the Kumbalwela korale of the Yatikinda division, in the Province of Uva, containing in extent 3 acres and 20 perches; and shown as lot 35B in block survey preliminary plan 7B and in the annexed diagram, was made to John Murray Davies, Special Officer appointed under section 28 of the said Ordinances, within the period of three months from the date specified in such notice, such land would be declared the property of the Crown, and dealt with on account of the Crown (*vide* Notice No. 6,634):

And whereas (1) Pinnawalla Ellegedera Dissanayaka Mudiyansele Punchi Banda, (2) ditto Heen Menika, (3) ditto Kumarihamy, and (4) ditto Hudu Menika made claim thereto, and whereas the said claimants having been duly called upon by a notice in writing under section 4, sub-section (1), of the said Ordinances, duly served upon them to produce before me the evidence upon which they might rely in proof of their claim, and the said 2nd, 3rd, and 4th claimants not having so appeared or produced such evidence and documents, I, John Murray Davies, the aforesaid Special Officer, made due inquiry into such claim; and whereas the said 1st claimant and I came to an agreement in writing dated the 6th day of July, 1918, whereby it was agreed that the said 1st claimant should be declared along with the said 2nd, 3rd, and 4th claimants to be the owners of the said land, I, with the consent of His Excellency the Governor, do hereby admit the said 1st claimant and the said 2nd, 3rd, and 4th claimants to be the owners of the said land, as more fully described herein below, under section 4, sub-section (1), of the said Ordinances.

Description of the Land referred to.

The land commonly called or known as Ratthehena, situated in the village of Pattiyakumbura, in the Kumbalwela korale of the Yatikinda division, in the Province of Uva, containing in extent 3 acres and 20 perches, and shown as lot 35B in block survey preliminary plan 7B and in the annexed diagram; and bounded as follows: on the north by Ratthehena to be declared the property of the Crown under the Waste Lands Ordinances; on the south by Dodangasyaye (reservation for footpath) declared to be the property of the Crown under the Waste Lands Ordinances, Moragollehena, Uda-arawehena, and Talwattehena to be declared the property of the Crown under the Waste Lands Ordinances; on the west by Moragollehena, Uda-arawehena, and Talwattehena to be declared the property of the Crown under the Waste Lands Ordinances, Mudunpitaenamukalana declared to be the property of the Crown under the Waste Lands Ordinance.



Surveyor-General's Office,
Colombo, June 30, 1919.

Scale of 4 Chains to an Inch.

C. R. LUNDIE,
for Surveyor-General.

July 11, 1919.

J. M. DAVIES,
Special Officer.

Uva S. O. No. 2,386.

Order under Section 4, Sub-section (1), of "The Waste Lands Ordinances of 1897, 1899, 1900, and 1903," admitting Lands to be Private Property.

In the matter of the lands commonly called or known as Madamelandehena, situate in the village of Pattiyakumbura, in the Kumbalwela korale of the Yatikinda division, in the Province of Uva, and of "The Waste Lands Ordinances of 1897, 1899, 1900, and 1903."

WHEREAS in pursuance of section 1 of the said Ordinances it was duly notified on the 26th day of October, 1917, that if no claim to the land commonly called or known as Madamelandehena, situate in the village of Pattiyakumbura, in the Kumbalwela korale of the Yatikinda division, in the Province of Uva, containing in extent 2 acres and 4 perches, and shown as lots 66B and 69 in block survey preliminary plan 7B and in the annexed diagram, was made to John Murray Davies, Special Officer appointed under section 28 of the said Ordinances, within the period of three months from the date specified in such notice, such lands would be declared the property of the Crown, and dealt with on account of the Crown (*vide* Notice No. 6,634) :

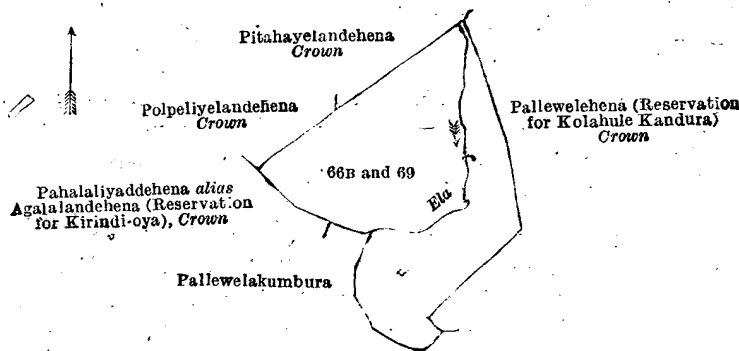
And whereas Amarasingha Mudiyanselege Hudu Nilame made claim thereto, and I, John Murray Davies, the aforesaid Special Officer, made due inquiry into such claim, and whereas the said claimant and I came to an agreement in writing dated the 6th day of July, 1918, whereby it was agreed that the said claimant should be declared along with (a) Amarasingha Mudiyanselege Loku Menika, (b) ditto Bandara Menika, (c) ditto Heen Menika, (d) ditto Hudu Banda, and (e) ditto Appuhamy to be the owners of the said lands, I, with the consent of His Excellency the Governor, do hereby admit the said claimant and the said (a) Amarasingha Mudiyanselege Loku Menika, (b) ditto Bandara Menika, (c) ditto Heen Menika, (d) ditto Hudu Banda, and (e) ditto Appuhamy to be the owners of the said lands, as more fully described herein below, under section 4, sub-section (1), of the said Ordinances.

Description of the Lands referred to.

The following lots situated in the village of Pattiyakumbura, in the Kumbalwela korale of the Yatikinda division, in the Province of Uva; as described in the annexed diagram :—

Lot.	Name of Land.	Block survey preliminary plan 7B.	Extent, A. R. P.
66B	Madamelandehena	...	1 0 22
69	Do.	...	0 3 22
(Exclusive of the ela passing through the land.)			2 0 4

and bounded as follows : on the north by Polpeliyelandehena claimed by the Crown, Pitahayelandehena claimed by the Crown ; on the east by Pallewelahena (reservation for the Kolahulekandura) declared to be the property of the Crown under the Waste Lands Ordinances ; on the south by Pallewelehena (reservation for the Kolahulekandura) declared to be the property of the Crown under the Waste Lands Ordinances, Pallewelakumbura claimed by Amaratunga Mudiyanselege Hudu Nilame ; on the west by Pallewelakumbura claimed by Amaratunga Mudiyanselege Hudu Nilame, Pahalalyaddehena *alias* Agalalandehena (reservation for Kirindi-oya) declared to be the property of the Crown under the Waste Lands Ordinances.



Surveyor-General's Office,
Colombo, June 30, 1919.

Scale of 4 Chains to an Inch.

C. R. LUNDIE,
for Surveyor-General.

July 11, 1919.

J. M. DAVIES,
Special Officer.

Uva S. O. No. 2,387.

Order under Section 4, Sub-section (1), of "The Waste Lands Ordinances of 1897, 1899, 1900, and 1903," declaring Land to be Crown Property.

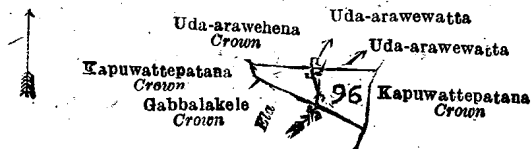
In the matter of the land commonly called or known as Hingurehena, situate in the village of Kadurugamuwa, in the Mahapalata korale of the Udukinda division, in the Province of Uva, and of "The Waste Lands Ordinances of 1897, 1899, 1900, and 1903."

WHEREAS in pursuance of section 1 of the said Ordinances it was duly notified on the 19th day of March, 1915, that if no claim to the land commonly called or known as Hingurehena, situate in the village of Kadurugamuwa, in the Mahapalata korale of the Udukinda division, in the Province of Uva, containing in extent 2 roods and 25 perches, and shown as lot 96 in preliminary plan 114 and in the annexed diagram, was made to John Murray Davies, Special Officer, appointed under section 28 of the said Ordinances, within the period of three months from the date specified in such notice, such land would be declared the property of the Crown, and dealt with on account of the Crown (*vide* Notice No. 5,528):

And whereas (1) Lankadikari Rajapaksa Mudiyanseleage Mutu Banda and (2) Marikawandan's son Selembrem Kangany made claim thereto, and whereas the said 1st claimant by an agreement in writing dated the 28th day of April, 1916, in consideration of the Settlement Officer settling as private property otherwise than under the Waste Lands Ordinances, lot 95c of the block survey preliminary plan 114, withdrew his claim to the said lot 96; and whereas the said 2nd claimant has also withdrawn his claim to the said lot 96, I, John Murray Davies, the aforesaid Special Officer, under and by virtue of the powers vested in me in that behalf by section 4 of the said Ordinances, do hereby on the 4th day of June, 1919, order and declare, under section 4, sub-section (1), of the said Ordinances, that the said land, as more fully described herein below, is the property of the Crown.

Description of the Land referred to.

The land commonly called or known as Hingurehena, situated in the village of Kadurugamuwa, in the Mahapalata korale of the Udukinda division, in the Province of Uva, containing in extent 2 roods and 25 perches, and shown as lot 96 in preliminary plan 114 and described in the annexed diagram; and bounded as follows: on the north by Uda-arawehena to be declared the property of the Crown under the Waste Lands Ordinances, Uda-arawewatta claimed by Mudiyanse, Uda-arawewatta claimed by Silambaram; on the east by Kapuwattepatana to be declared the property of the Crown under the Waste Lands Ordinances; on the south by Gabbalakele to be declared the property of the Crown under the Waste Lands Ordinances; on the west by Kapuwattepatana to be declared the property of the Crown under the Waste Lands Ordinances.



Surveyor-General's Office,
Colombo, April 11, 1919.

Scale of 8 Chains to an Inch.

C. R. LUNDIE,
for Surveyor-General.

J. M. DAVIES,
Special Officer.

June 4, 1919.

PRELIMINARY NOTICES.

Kurunegala Notice No. 7,361.

Notice under "The Waste Lands Ordinances of 1897, 1899, 1900, and 1903."

TAKE notice that unless within three months from September 19, 1919, the persons, if any, who claim any interest in the lands hereinafter mentioned or in any one or more of such lands or to some interest therein make claim in person or in writing to the said lands or any of them or to some interest therein to J. M. Davies, Esq., Special Officer appointed under section 28 of "The Waste Lands Ordinances of 1897, 1899, 1900, and 1903," at his office at Colombo:

Such Special Officer, in pursuance of the powers vested in him by the said Ordinances, will declare by writing under his hand that the said lands, or such of them as to which no claim has been made, are the property of the Crown.

J. M. DAVIES,
Special Officer.

NOTE.—A claim to a right of way over the said lands or any of them is a claim to an interest in the land or lands.

Description of the Lands referred to.

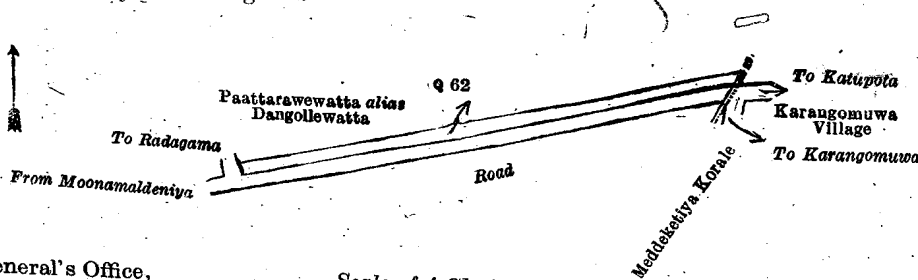
The following lots situated in the village of Kurundawala, in the Angomu korale of the Dewamedhi hatpattu of the Kurunegala District, in the North-Western Province, as described in the annexed diagrams:—

I.—Preliminary plan 4,203.

Lot:	Name of Land.
q 62	Road reservation

Extent, A. R. P.
0 1 11

and bounded as follows: on the north by Paattarawewatta *alias* Dangollewatta sold by the Crown; on the east by the boundary of the Meddeketiya korale; on the south by the road from Karangomuwa to Moonamaldeniya; on the west by the road from Moonamaldeniya to Radagama.



Surveyor-General's Office,
Colombo, August 11, 1919.

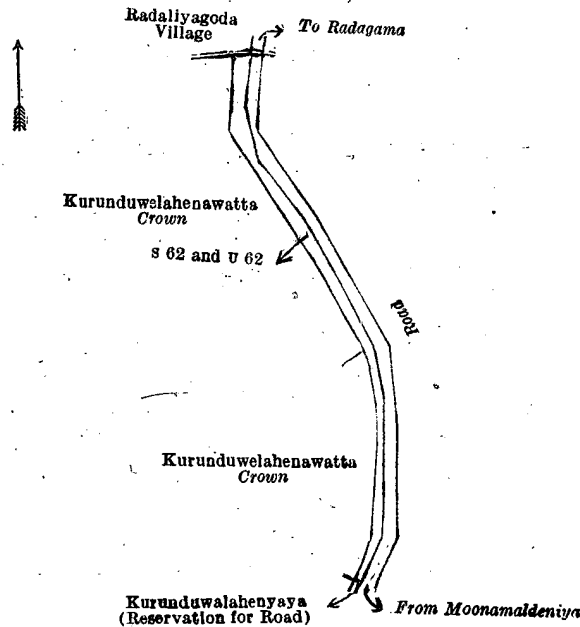
Scale of 4 Chains to an Inch.

H. P. HARRISON,
for Surveyor-General.

II.—Preliminary plan 4,203.

Lot.	Name of Land.	Extent, A. R. P.
s 62	Road reservation	0 0 17
u 62	Do.	0 0 12
		0 0 29

and bounded as follows: on the north by the village limit of Radaliyagoda; on the east by the road from Radagama to Moonamaldeniya; on the south by Kurunduwalahenayaya (reservation for road) claimed by Lucas Fernando; on the west by Kurunduwelahenawatta belonging to the Crown.



Surveyor-General's Office,
Colombo, August 11, 1919.

Scale of 4 Chains to an Inch.
Kurunegala S. O. 76—1919.

H. P. HARRISON,
for Surveyor-General.

Kurunegala Notice No. 7,362.

Notice under "The Waste Lands Ordinances of 1897, 1899, 1900, and 1903."

TAKE notice that unless within three months from September 19, 1919, the persons, if any, who claim any interest in the land hereinafter mentioned make claim in person or in writing to the said land or to some interest therein to J. M. Davies, Esq., Special Officer appointed under section 28 of "The Waste Lands Ordinances of 1897, 1899, 1900, and 1903," at his office at Colombo:

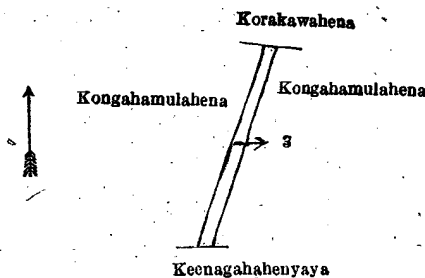
Such Special Officer, in pursuance of the powers vested in him by the said Ordinances, will declare by writing under his hand that the land, to which no claim has been made, is the property of the Crown.

J. M. DAVIES,
Special Officer.

NOTE.—A claim to a right of way over the said lands or any of them is a claim to an interest in the land or lands.

Description of the Land referred to.

The land commonly called or known as reservation for footpath, situated in the village of Kebella-agare, in the Yagam pattu korale of the Katugampola hatpattu of the Kurunegala District, in the North-Western Province, containing in extent 14 perches, shown as lot 3 in preliminary plan 4,545 and in the annexed diagram; and bounded as follows: on the north by Korakawahena claimed by Jamis Randeniya Appuhamy and another; on the east by Kongahamulahena claimed by A. E. Aserappa of Negombo; on the south by Keenagahahenyaya claimed by Yapath Appuhamy, Vel-Vidane; on the west by Kongahamulahena claimed by A. E. Aserappa of Negombo.



Surveyor-General's Office,
Colombo, August 6, 1919.

Scale of 4 Chains to an Inch.
Kurunegala S. O. 77—1919.

H. P. HARRISON,
for Surveyor-General.

Kurunegala Notice No. 7,363.

Notice under "The Waste Lands Ordinances of 1897, 1899, 1900, and 1903."

TAKE notice that unless within three months from September 19, 1919, the persons, if any, who claim any interest in the lands hereinafter mentioned or in any one or more of such lands or to some interest therein make claim in person or in writing to the said lands or any of them or to some interest therein to J. M. Davies, Esq., Special Officer appointed under section 28 of "The Waste Lands Ordinances of 1897, 1899, 1900, and 1903," at his office at Colombo :

Such Special Officer, in pursuance of the powers vested in him by the said Ordinances, will declare by writing under his hand that the said lands, or such of them as to which no claim has been made, are the property of the Crown.

J. M. DAVIES,
Special Officer.

NOTE.—A claim to a right of way over the said lands or any of them is a claim to an interest in the land or lands.

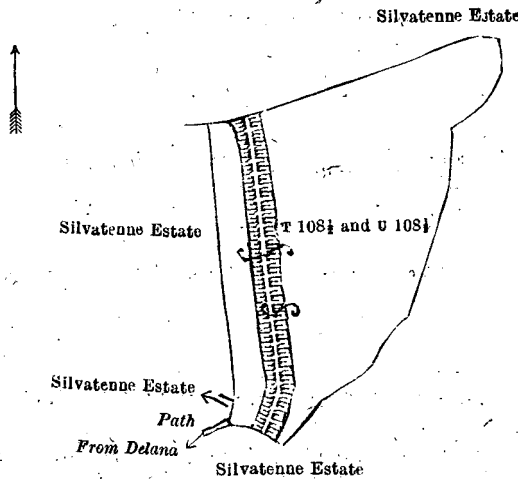
Description of the Lands referred to.

The following lots situated in the village of Henegedera, in the Yatikaha korale south of the Katugampola hatpattu of the Kurunegala District, in the North-Western Province, as described in the annexed diagram :—

Preliminary plan 4,490.

Lot.	Name of Land.	Extent, A. R. P.
T 108½	.. Pitakotuwehena (reservation for tank)	0 1 28
U 108½	.. Kumbukwewa (tank and bund)	2 2 39
		3 0 27

and bounded as follows : on the north, east, and south by Silvatenne estate claimed by Mr. Chas. P. de Silva ; on the west by a path from Delana, Silvatenne estate claimed by Mr. Chas. P. de Silva.



Surveyor-General's Office,
Colombo, August 13, 1919.

Scale of 4 Chains to an Inch.

H. P. HARRISON,
for Surveyor-General.

Kurunegala S. O. 78—1919.

Kurunegala Notice No. 7,364.

Notice under "The Waste Lands Ordinances of 1897, 1899, 1900, and 1903."

TAKE notice that unless within three months from September 19, 1919, the persons, if any, who claim any interest in the land hereinafter mentioned make claim in person or in writing to the said land or to some interest therein to J. M. Davies, Esq., Special Officer appointed under section 28 of "The Waste Lands Ordinances of 1897, 1899, 1900, and 1903," at his office at Colombo :

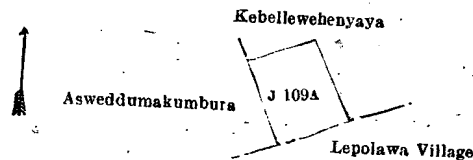
Such Special Officer, in pursuance of the powers vested in him by the said Ordinances, will declare by writing under his hand that the land, to which no claim has been made, is the property of the Crown.

J. M. DAVIES,
Special Officer.

NOTE.—A claim to a right of way over the said lands or any of them is a claim to an interest in the land or lands.

Description of the Land referred to.

The land commonly called or known as Minipitiya (cemetery), situated in the village of Mukalanyaya, in the Yatikaha korale south of the Katugampola hatpattu of the Kurunegala District, in the North-Western Province, containing in extent 1 rood and 8 perches, shown as lot J 109A in preliminary plan 4,490 and in the annexed diagram ; and bounded as follows : on the north and east by Kebellewehenyaya claimed by Mr. Chas. P. de Silva ; on the south by the village of Iinit of Lepolawa ; on the west by Asweddumakumbura claimed by Mr. Chas. P. de Silva.



Surveyor-General's Office,
Colombo, August 13, 1919.

Scale of 4 Chains to an Inch.
Kurunegala S. O. 79—1919.

H. P. HARRISON,
for Surveyor-General.

Hambantota Notice No. 7,365.

Notice under "The Waste Lands Ordinances of 1897, 1899, 1900, and 1903."

TAKE notice that unless within three months from September 19, 1919, the persons, if any, who claim any interest in the land hereinafter mentioned make claim in person or in writing to the said land or to some interest therein to J. M. Davies, Esq., Special Officer appointed under section 28 of "The Waste Lands Ordinances of 1897, 1899, 1900, and 1903," at his office at Colombo :

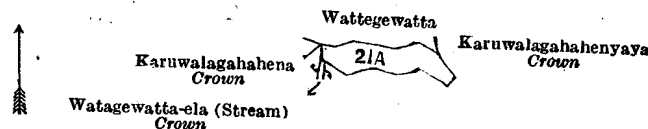
Such Special Officer, in pursuance of the powers vested in him by the said Ordinances, will declare by writing under his hand that the land, to which no claim has been made, is the property of the Crown.

J. M. DAVIES,
Special Officer.

NOTE.—A claim to a right of way over the said lands or any of them is a claim to an interest in the land or lands.

Description of the Land referred to.

The land commonly called or known as Wattewattedeniya, situated in the village of Patagama, in the West Giruwa pattu of the Hambantota District, in the Southern Province, containing in extent 2 roods and 12 perches, shown as lot 21A in block survey preliminary plan 220 and in the annexed diagram ; and bounded as follows : on the north by Wattewattawa sold under the Waste Lands Ordinances to Gamage Don Hendrick ; on the east by Karuwalagahahenyaya declared to be the property of the Crown under the Waste Lands Ordinances ; on the south by Karuwalagahahenyaya declared to be the property of the Crown under the Waste Lands Ordinances, Wattewattawa-ela (stream) declared to be the property of the Crown under the Waste Lands Ordinances ; on the west by Karuwalagahahena declared to be the property of the Crown under the Waste Lands Ordinances.



Surveyor-General's Office,
Colombo, August 20, 1919.

Scale of 8 Chains to an Inch.
Hambantota S. O. 13—1919.

H. P. HARRISON,
for Surveyor-General.

Kalutara Notice No. 7,366.

Notice under "The Waste Lands Ordinances of 1897, 1899, 1900, and 1903."

TAKE notice that unless within three months from September 19, 1919, the persons, if any, who claim any interest in the lands hereinafter mentioned or in any one or more of such lands or to some interest therein appear before the Assistant Government Agent of the Kalutara District, at his office at Kalutara, and make claim to the said lands or any of them or to some interest therein :

Such Assistant Government Agent, in pursuance of the powers in him vested by the said Ordinances, will declare by writing under his hand that the said lands, or such of them as to which no claim has been made, are the property of the Crown.

T. A. HODSON,
Assistant Government Agent.

Description of the Lands referred to.

The following lots situated in the village of Hedigalla, in the Maha pattu south of the Pasdun korale east of the Kalutara District, in the Western Province, as described in the annexed diagrams :—

I.—Preliminary plan 16,492:

Lot.	Name of Land.	Extent, A. R. P.
1	Wickramachchikanda	25 0 28

and bounded as follows : on the north by the Wickramachchikande-dola, Kabaralahena (Crown forest), the Wickramachchikande-dola ; on the east by the Halwitigala-dola, Danduakulemukalana belonging to the Crown, the Halwitigala-dola, Danduakulemukalana belonging to the Crown ; on the south by Danduakulemukalana belonging to the Crown ; on the west by Danduakulemukalana belonging to the Crown, the Wickramachchikande-dola.

NOTE.—The following lot lying within the above-mentioned boundaries is excluded from this part of the notice, and its extent of 5 acres 2 roods and 11 perches is not included in the extent of 25 acres and 28 perches given above :—

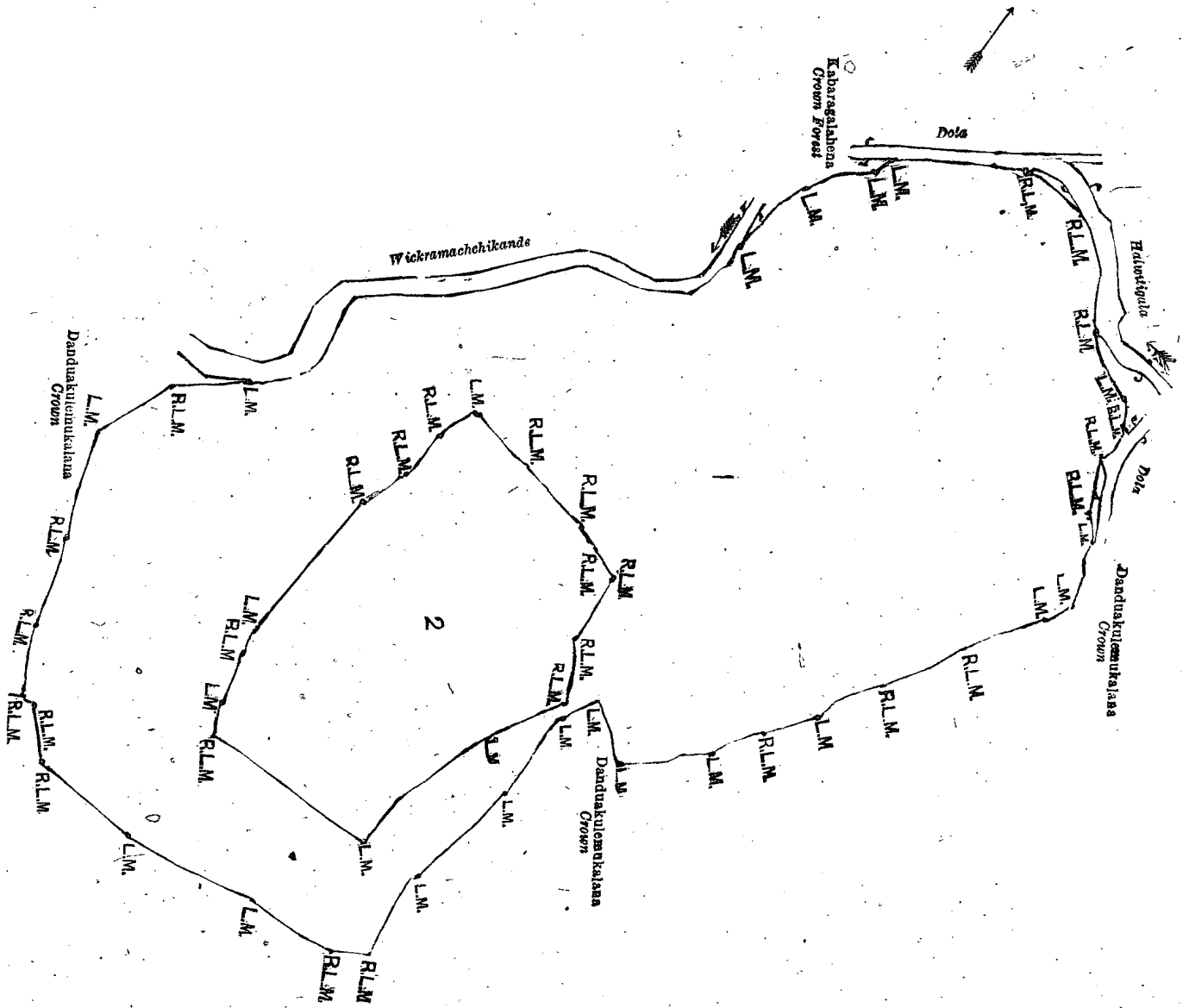
Preliminary plan 16,492.

Lot.	Name of Land.	Extent, A. R. P.
2	Wickramachchikanda	5 2 11

[For Diagram see page 1516.]

II.—Preliminary plan 16,492.

Lot.	Name of Land.	Extent, A. R. P.
2	Wickramachchikanda	5 2 11

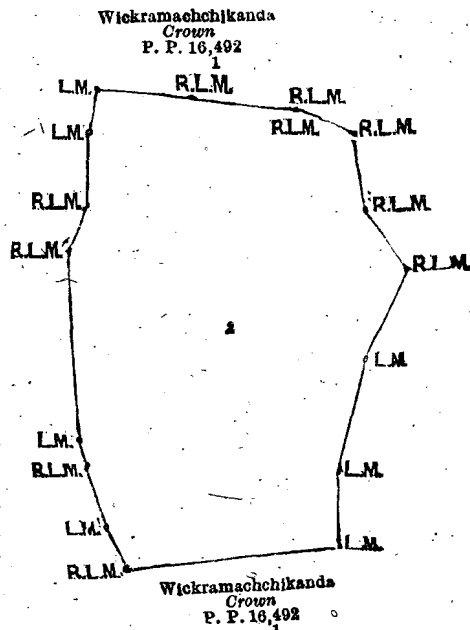


Surveyor-General's Office,
Colombo, August 23, 1917,

Scale of 4 Chains to an Inch.

G. K. THORNHILL,
for Surveyor-General.

and bounded as follows : on the north, east, south, and west by Wickramachchikanda belonging to the Crown.



Surveyor-General's Office,
Colombo, August 23, 1917.

Scale of 4 Chains to an Inch.

G. K. THORNHILL,
for Surveyor-General.

LAND SALES IN THE WESTERN PROVINCE.

No. 3,231, W. P.—The Assistant Government Agent, Kalutara, will on Monday, November 3, 1919, at 10 A.M., at his office in the Kalutara Kachcheri, put up to auction, for sale or settlement, or will otherwise dispose of, the under-mentioned portions of Crown land, in accordance with the regulations of Government regarding land sales. Twenty-seven allotments of land situated in the Kalutara totamune and Rayigam korale divisions of the Kalutara District of the Western Province.

Lot.	Name of Land.	Name of Claimant.	Description.	Extent.		
				A.	B.	P.
Preliminary plan 16,934. Village—Handurumunagoda, Kalutarabadda.						
1	Meegahawattekele	G. Davith Appu	Garden	0	1	38
4	Illukmandiyewatta	P. Podyappu and 2 others	do.	0	3	34
10	Dimikosgahagodawatta	do.	do.	0	0	24
11	Do.	P. Siyadorisappu	do.	0	0	20
12	Meegahawatta	G. Sadris Appu and others	do.	0	0	16
13	Bogahawatta	P. Manis and others	do.	0	0	22
14	Do.	do.	do.	0	0	29
15	Do.	do.	do.	0	0	33
Preliminary plan 16,932. Village—Heralaththuduwa, Beruwal badda.						
2	Wanahingodawatta	F. I. Fernando	Rubber and coconut	0	2	7
Preliminary plan 16,365. Village—Ampitigala, Munwattebage pattu.						
1	Damunanyawalagodella <i>alias</i> Uru-tudaweowita.	James Alwis Kulatunga	Paddy field	1	2	17
Preliminary plan 16,708. Village—Kotigala, Udugaha pattu.						
3	Dawatagahahena	A. Peduruappu	Coconut garden and hut	0	1	26
6	Do.	—	Garden	0	0	16
Preliminary plan 16,726. Village—Kotigala, Udugaha pattu.						
1	Mattamuhena	J. Agirisappu and W. Bempi	Coconut garden and hut	0	2	33
2	Do.	Caronis Perera	Rubber land	0	0	28
4	Do.	M. D. Wijewardene	Coconut garden	0	0	20
5	Do.	J. Agirisappu and another	do.	2	0	1
7	Do.	Don Arnolis	Rubber	0	0	20
9	Do.	J. Aranis Appu	Coconut garden	0	0	31
11	Do.	J. Wansappala	Rubber	0	0	20
Preliminary plan 16,779. Village—Godigomuwa, Kumbuke pattu.						
1	Delgahawatta	M. Tepanis and others	Garden	1	1	24
2	Do.	do.	Cinnamon	0	1	29
3	Delgahawattelanda	K. Ellies	Garden and cinnamon	1	0	7
5	Delgahalanda	K. Charles Perera and another	Garden	0	2	8
7	Do.	P. James and another	Cinnamon	0	1	16
Preliminary plan 16,763. Village—Delgoda, Munwattebage pattu.						
1	Duwegodella	D. Muneris Silva and another	Garden	1	1	1
2	Do.	G. Tuneris Silva	do.	1	0	26
Preliminary plan 16,745. Village—Handupelpola, Udugaha pattu.						
1	Kandapaulahera	K. D. Marthelis	Garden	0	2	30

The upset price per acre varies from Rs. 15 to Rs. 500. Further particulars respecting these lands can be obtained from the Assistant Government Agent, Kalutara, and plans of them from the Surveyor-General.

Colonial Secretary's Office,
Colombo, September 16, 1919.

A. S. PAGDEN,
Acting Colonial Secretary.

THE Assistant Government Agent of the Kalutara District, Western Province, is prepared to receive on or before Friday, October 31, 1919, at the Kalutara Kachcheri, written applications for the lease in perpetuity, subject to the provision that rent shall be revised at every interval of 30 years, counting from the date of the commencement of the lease, from November 3, 1919, the under-mentioned portions of Crown land to be planted with coconuts, rubber, tea, or other produce. No such applications will be entertained unless the applicant gives his full name and address, and until he makes with the Assistant Government Agent a deposit of survey fees as noted against each lot. Such deposit will not be returned until the lease of the land has been sold, or until it has been decided by the Assistant Government Agent that it will not be sold.

On Monday, November 3, 1919, at 10 A.M., at the Kalutara Kachcheri, the sale of the lease will be put up to auction in accordance with the regulations of Government regarding the lease of Crown lands. The highest bidder for the premium shall be the purchaser of the lease, but the bidding shall be confined to the original applicant and those other applicants whose applications shall have been made in the manner above specified.

The conditions of lease are obtainable from the Assistant Government Agent, Kalutara, and plans from the Surveyor-General.

Fourteen allotments of Crown land situated in Kalutara totamune and Rayigam korale of the Kalutara District of the Western Province.

Lot.	Name of Land.	Name of Applicant.	Extent.	Survey fees		Upset premium per acre.	Annual rent per acre for the first 30 years.					
				per acre or part of an acre.	Rs. c.		Each of the first 6 years.	Each of the remaining 24 years.				
				A.	B.	P.	Rs.	c.	Rs.	c.	Rs.	c.
2	Udumullelanda <i>alias</i> Dimikosgahalanda	Gamage Davith Appu	1 1 32	5	0	20	0	0	5	0	15	0*
3	Dimikosgahagodalandanda	M. Brampy Appuhamy	6 0 16	4	0	19	0	0	5	0	15	0*
5	Do.	—	5 3 20	4	0	19	0	0	5	0	15	0*
7	Do.	M. Brampy Appuhamy	2 3 18	4	0	19	0	0	5	0	15	0*
Preliminary plan 16,932. Village—Heralaththuduwa, Beruwalbadda. Description—Jungle.												
1	Wavuluकेle	F. I. Fernando	9 0 13	4	0	19	0	0	5	0	15	0*
Preliminary plan 16,708. Village—Kotigala, Udugaha pattu. Description—Jungle.												
2	Dawatagahahena	Don Arnolis	4 1 17	4	0	19	0	0	5	0	15	0*

Preliminary plan 16,726. Village—Kotigala, Udugaha pattu. Description—Chena.

Lot.	Name of Land.	Description.	Extent.	Survey fees per acre or part of an acre.	Upset premium per acre.	Annual rent per acre for the first 30 years.	
						Each of the first 6 years.	Each of the remaining 24 years.
			A. R. P.	Rs. c.	Rs. c.	Rs. c.	Rs. c.
3.	Mattamuhena	—	1 1 25	5 0	20 0	5 0	15 0*
		Description—Jungle.					
6	Mattamuhena	Don Arnolis	22 2 34	3 0	18 0	5 0	15 0*
8	Do.	M. D. Wijewardene	2 3 7	4 0	19 0	5 0	15 0*
10	Do.	A. Sinno Appuhamy	1 3 8	5 0	20 0	5 0	15 0*
		Preliminary plan 16,745. Village—Handupelpola in Udugaha pattu. Description—Jungle.					
2	Kandapaulahena	Don Arnolis	3 0 11	4 0	19 0	5 0	15 0*
		Preliminary plan 16,779. Village—Godigomuwa, Kumbuke pattu. Description—Jungle.					
4	Delgahalanda	H. D. B. Goonetilleke	6 0 24	4 0	19 0	5 0	15 0*
8	Do.	—	5 3 34	4 0	19 0	5 0	15 0*
		Preliminary plan 16,763. Village—Delgoda, Munwattebage pattu. Description—Jungle.					
3	Horaketiyyehena	K. Sodilis de Silva	2 2 36	4 0	19 0	5 0	15 0*

* The products to be cultivated are coconut, rubber, and cinnamon.

Colonial Secretary's Office,
Colombo, September 16, 1919.A. S. PAGDEN,
Acting Colonial Secretary.

LAND SALES IN THE EASTERN PROVINCE.

No. 1,500, E. P.—The Assistant Government Agent, Trincomalee, will on Monday, November 3, 1919, at 10 A.M., at his office in Trincomalee, put up to auction, for sale or settlement, or will otherwise dispose of, the under-mentioned portions of Crown land, in accordance with the regulations of Government regarding land sales. Thirty-eight allotments of land situated in the Trincomalee town, Kaddukkulam East, Tamblegam pattu, and Koddiyar pattu divisions of the Trincomalee District of the Eastern Province.

Lot.	Name of Land.	Preliminary plan	Village	Name of Applicant.	Description.	Extent.	Upset price
						A. R. P.	Rs. c.
		5,424.	Village—Sampaltivu.				
1	Karachchitharai	..	K. Subramaniam	..	Karachehi land fit for coconut	0 3 32	20
2	Do.	..	—	..	Reservation for aru	0 1 20	—*
3	Kurukaltharai	..	Encroachment by K. Subramaniam	..	Coconut garden	0 0 14	139
		4,647.	Village—Nilaveli.				
2546	Nedunkudapulavoo	..	Encroachment by T. Vallipuram	..	Open land fit paddy	1 3 35	15
		4,945.	Village—Nilaveli.				
1	Cattadyvval	..	Encroachment by M. Sandrasegarampulle	..	Paddy field	0 1 11	25†
		5,276.	Village—Nilaveli.				
1	Alvapillaitotam	..	Encroachment by Alvappillai	..	Coconut garden	0 1 34	1,500
		5,375.	Village—Tirukkaikuda.				
1	Tirukkaikudakadu	..	M. K. Ahamadusa	..	Chena land fit for dwelling compound	1 0 6	20
		5,441.	Village—Vellaimanal.				
1	Vellaimanalpumi	..	Encroachment by A. Pakirasin	..	Coconut garden	1 1 28	—†
2	Do.	..	—	..	Reservation for Tamblegam bay	0 1 8	—*
4	Do.	..	Encroachment by K. Kasideen and Kadermohideen	..	Coconut garden	0 3 38	—†
5	Do.	..	Encroachment by Seinambu	..	do.	0 1 8	—†
		5,376.	Village—Niroddumunai.				
2	Sinnampillaichena	..	—	..	Reservation for Tamblegam lake	0 1 9	—*
3	Sinnampillaitotam	..	Encroachment by P. Mammathu Thaiyar	..	Coconut garden	0 0 28	30
4	Do.	..	P. Mammathu Thaiyar	..	Chena fit for coconut	0 3 18	20
		5,437.	Village—Alankeni.				
1	Saruwakadu	..	Encroachment by V. Kannikaddadi	..	Coconut garden	2 0 11	150
2	Do.	..	—	..	Reservation for minor road	0 0 31	—*
4	Alankenipumi	..	—	..	do.	0 1 1	—*
5	Do.	..	Encroachment by T. Chinniah	..	Coconut garden	0 2 30	40
7	Do.	..	Encroachment by N. Veluppillai	..	do.	0 1 37	50
8	Do.	..	—	..	Reservation for aru	0 0 21	—*
		3,997.	Village—Periyakinniyai.				
94459	Munaichenai	..	N. Sarip	..	Cleared land fit for coconut	1 0 28	40
		5,381.	Village—Ilakkantai.				
1	Sundikuli	..	A. Balasuriya (encroachment)	..	Paddy field	3 2 28	30
2	Sundikulikadu	..	do.	..	Jungle fit for paddy	1 1 12	20
		5,410.	Village—Marutadichchenai.				
2	Maylamalaikulaveli	..	V. Chelliah and others	..	Paddy field	17 1 16	40§
3	Do.	..	do.	..	do.	7 2 15	25§
4	Do.	..	—	..	Reservation for tank bund	1 3 13	—*
5	Do.	..	For general sale	..	Jungle fit for paddy	0 3 1	25
		5,429.	Village—Velveri.				
1	Velverivval	..	Encroachment by V. Francis	..	Paddy field	3 2 35	25
2	Velverikadu	..	For general sale	..	Jungle fit for paddy	0 1 25	20
3	Do.	..	—	..	Reservation for aru	0 2 15	—*
4	Periyavval	..	—	..	do.	1 0 14	—*
5	Do.	..	—	..	Reservation for road	0 0 15	—*

Lot.	Name of Land.	Name of Applicant.	Description.	Extent.			Upset price per acre, Rs.
				A.	R.	P.	
6	Velverikadu	—	Reservation for road	1	0	38	—*
7	Do.	—	do.	1	0	27	—*
8	Do.	—	Reservation for tank bund	0	3	33	—*
Preliminary plan 5,190. Village—Alankeni.							
8	Alankenipumi	S. Ponniah and Nellinatar	Jungle fit for gardening	1	3	38	20
9	Do.	Encroachment by V. Kanapathi	Open land	0	0	15	20
10	Alankenikadu	For general sale	Jungle fit for gardening	2	0	24	20

* Not for sale.

† Irrigable under Periyakulam tank. The purchasers shall pay for the present a construction rate of Rs. 2.28 and maintenance rate of 77 cents per acre per annum; such irrigation rate being, however, variable in accordance with such conditions as to the Governor may seem fit.

‡ For settlement.

§ For settlement on restorers of Mailaimalaikulam.

Further information regarding the above lots can be obtained from the Assistant Government Agent, Trincomalee, and plans of them from the Surveyor-General.

Colonial Secretary's Office,
Colombo, September 11, 1919.

A. S. PAGDEN,
Acting Colonial Secretary.

No. 1,501, E. P.—The Assistant Government Agent, Trincomalee, will on Monday, November 10, 1919, at 10 A.M., at Tiriyai Village Tribunal Court, put up to auction, for sale or settlement, or will otherwise dispose of, the under-mentioned portions of Crown land, in accordance with the regulations of Government regarding land sales. Forty allotments of land situated in the Kaddukkulam pattu east division of the Trincomalee District of the Eastern Province.

Lot.	Name of Land.	Name of Applicant.	Description.	Extent.			Upset price per acre, Rs.
				A.	R.	P.	
Preliminary plan 4,919. Village—Kuchchaveli.							
1	Vedankulatuvaiei	Encroachment by Nakattai	Paddy field	0	1	9	30
Preliminary plan 5,359. Village—Kuchchaveli.							
1	Thurumpanturaikadu	A. Ismail	Jungle fit for coconut	0	3	35	20
2	Echchankadu	S. M. Muhammadumavulana	do.	1	0	1	20
3	Usaravakaipumi	Encroachment by A. Kappanaina	Coconut garden	0	0	35	20
4	Usaravakaikadu	A. Kappanaina	Jungle fit for coconut	2	0	24	20
5	Do.	S. A. Mohideensaidu	do.	1	0	12	20
6	Pulavukkadu	K. Sangarappillai	Chena fit for coconut	1	0	9	20
7	Karachchikadu	S. Kanapatipillai	do.	0	3	25	20
Preliminary plan 4,957. Village—Tiriyai.							
2	Sinnakkallampattaiyaval	Encroachment by S. Vataraniam	Paddy field	0	2	37	30
3	Do.	Encroachment by M. Arunasalam	do.	0	0	11	30
Preliminary plan 5,366. Village—Tiriyai.							
1	Vairavikandal	Encroachment by S. Naina Muhamadu	Paddy field	0	0	37	30
2	Do.	do.	do.	0	2	34	30
Preliminary plan 5,384. Village—Tiriyai.							
1	Mavadivalavu	Encroachment by K. U. Sinnatampi	Coconut garden	0	1	1.5	180
2	Vedavalavu	Encroachment by K. Veeravagu	do.	0	0	37	25
3	Thirupumi	—	Reservation for path	0	0	8.3	—*
4	Vedavalavu	Encroachment by S. Marimuttu	Coconut garden	0	0	14.9	25
5	Do.	Encroachment by V. Sinnavan	do.	0	1	10.6	60
6	Do.	Encroachment by Sinnan, widow of M. Kandappar	do.	0	0	25.6	160
7	Do.	Encroachment by K. Nagamuttu	do.	0	0	16.7	120
8	Mavadivalavu	Encroachment by U. Mylvaganam	do.	0	0	31.7	60
9	Mavadivalavupumi	do.	do.	0	0	3.9	400
Preliminary plan 4,971. Village—Pulmoddai.							
3	Chandankallukulam	Encroachment by U. Udumalevvai	Paddy field	0	3	0	40†
Preliminary plan 4,972. Village—Pulmoddai.							
1	Sentamarakkantotamalkandal	K. Kuppaitampi	Paddy field	3	3	16	20
2	Sentamarakkantotam	Encroachment by A. Ayniyapillai	do.	2	0	17	30
3	Piramadupariyavayal	K. Ahamadulevvai	do.	3	3	4	30
Preliminary plan 4,979. Village—Pulmoddai.							
7	Kayamoddoi	V. Mammadu	Jungle fit for coconut	0	1	17	17.50
11	Puliaditoddam	A. Kadermeera	do.	0	3	36	17.50
12	Kayamoddoi or Kandiadipulavu	—	Reservation for path	0	0	10	—*
Preliminary plan 5,352. Village—Pulmoddai.							
1	Navalkenipumi	Encroachment by Usansaibu	Coconut garden	1	3	25.2	100
Preliminary plan 4,935. Village—Tirappane.							
1	Dambakawela	P. Kappurale	Jungle fit for paddy cultivation	1	0	16	20
Preliminary plan 5,370. Village—Divullewa.							
1	Millagahawatta	—	Reservation for road	0	0	13	—*
2	Do.	Encroachment by S. Pancha	Coconut garden	0	2	37	20
3	Do.	Encroachment by S. Sankita	do.	0	1	2	20
4	Do.	S. Nagatte	Jungle fit for garden	0	1	24	20
5	Do.	—	Reservation for path	0	0	9	—*
5	Do.	Encroachment by P. Suthena	Coconut garden	0	2	15	20
7	Do.	—	Reservation for tank bund	0	2	17	—*
Preliminary plan 5,085. Village—Wilpanakulam.							
1	Kudawela	K. Kirikami and K. Konattai	Paddy field	1	3	5	20
Preliminary plan 5,385. Village—Wilpanakulam.							
1	Timbirigahawatta	M. Menikkrale	Cleared land fit for paddy cultivation	0	3	37	20

Lot.	Name of Land.	Preliminary plan 4,916. Village—Kivulakkadawe.		Extent. Upset price	
		Name of Applicant.	Description.	A. R. P.	per acre, Rs.
1	Pahalakkariwela	K. Kappurale	Paddy field	12	25†

* Not to be sold. † These lots are re-advertised, as the purchasers failed to pay purchase amount.

Further information regarding the above lots can be obtained from the Assistant Government Agent, Trincomalee, and plans of them from the Surveyor-General.

Colonial Secretary's Office,
Colombo, September 11, 1919.

A. S. PAGDEN,
Acting Colonial Secretary.

LAND SALES IN THE NORTH-CENTRAL PROVINCE.

No. 2,079, N.C. P.—The Government Agent, North-Central Province, will on Tuesday, November 11, 1919, at 1 P.M., at his office in the Anuradhapura Kacheheri, put up to auction, for sale or settlement, or will otherwise dispose of, the under-mentioned portions of Crown land, in accordance with the regulations of Government regarding land sales. Thirty allotments of land situated in the Nuwaragam palata of the Nuwarakalawiya district of the North-Central Province.

Lot.	Name of Land.	Final village plan 188. Village—Mediyawa in Eppawala korale.		Extent. Upset price	
		Name of Applicant.	Description.	A. R. P.	per acre, Rs.
10C	Mediyawatisbamba, Mediyawakele	T. Kapurala of Mediyawa	Low jungle	1 0 4	17
22	Mediyawatisbamba, Pahalamukalana	do.	Forest	0 1 0	20
22J	Ditto Mediyawakele	P. Pinhamy and another of Mediyawa	do.	0 3 34	20
35A	Mediyawakele	do.	Low jungle suitable for paddy	1 0 25	15*
35B	Mediyawa-akkarabimakelehenyaya, Mediyawakele	P. A. Nanhmy and 3 others of Mediyawa	Chena	2 3 37	15*

Lot.	Name of Land.	Final village plan 189. Village—Kadigawa in Eppawala korale.		Extent. Upset price	
		Name of Applicant.	Description.	A. R. P.	per acre, Rs.
6B	Kadigawawewa or Kadigawakele	W. Banda, Vel-Vidane, and 4 others of Mediyawa	Forest	0 0 10	20†
2E	Kadigawamukalana or Kadigawakele	do.	do.	3 0 7	20†
2G	Do.	do.	do.	3 1 16	20†
3G	Kadigawawewa	do.	Jungle	0 1 7	20†
3I	Do.	do.	do.	0 0 27	20†
2H	Kadigawamukalana or Kadigawakele	P. Dingiri Banda and another of Mediyawa	Forest	6 1 36	25†
6C	Kadigawawewa or Kadigawakele	do.	do.	0 0 38	25†
6D	Do.	do.	do.	0 0 10	25†
3F	Kadigawawewa	K. Wannihmy and 4 others of Mediyawa	Jungle	0 1 20	20†
4A	Galagawapokuna or Kadigawakele	do.	Forest	0 0 8	20†
2D	Kadigawamukalana or Kadigawakele	do.	do.	5 2 29	20†

Lot.	Name of Land.	Final village plan 198. Village—Kelediwulwewa in Eppawala korale.		Extent. Upset price	
		Name of Applicant.	Description.	A. R. P.	per acre, Rs.
9/18A	Elapatagawahena or Kelediwulwewakele	—	Paddy field (encroachment by N. Herathmy and 2 others)	0 0 13	20*
9/18B	Do.	Unduruwa Sri Sumana Nayaka Unnanse of Wijitapura	Chena	0 0 14	20
11H	Pansalakele or Kelediwulwewakele	do.	Jungle	0 3 6	20
11I	Do.	do.	do.	0 0 28	20
11G	Do.	—	Paddy field (encroachment by N. Herathmy and 2 others)	0 0 16	20*
11J	Do.	—	Garden (encroachment by Dharmapala Unnanse)	0 0 11	20

Lot.	Name of Land.	Final village plan 310. Village—Maha Bulankulama in Nuwaragam korale.		Extent. Upset price	
		Name of Applicant.	Description.	A. R. P.	per acre, Rs.
1C	Mailagahalanda or Maha Bulankulama, Eramudawagamakele	K. Podihmy, Vel-Vidane, and 5 others of Ulukkulama	Chena	6 1 14	30
14Q	Maha Bulankulakulamakele	P. G. Mudiyanse, Vel-Vidane of Ulukkulama	Forest	2 0 27	35

Lot.	Name of Land.	Final village plan 390. Village—Kuttikulama in Eppawala korale.		Extent. Upset price	
		Name of Applicant.	Description.	A. R. P.	per acre, Rs.
3I	Kuttikulamakele	—	Paddy field (encroachment by Kirihmy Vel-Vidane and others of Alutwewa)	1 1 10	20*
3J	Do.	S. V. Mudalihmy, ex-Arachchi	Jungle	0 2 28	20*
3	Ditto or Kuttikulamahena	do.	do.	1 1 13	20*

Lot.	Name of Land.	Name of Applicant.	Description.	Extent.		Upset price per acre, Rs.
				A. R. P.		
3N	Kuttikulamakele	—	Paddy field (encroachment by Kirihamy Vel-Vidane and others)	0	2 28	20*
3b	Do.	—	do.	0	0 10	20*
7	Ela	—	do.	0	2 7	20*

* These lots will be sold subject to the conditions that the owner or owners will pay such rates as may be fixed by Government in the future, and that there is no guarantee that the rate fixed will not exceed those now in force for other lands under the Kalawewa-Yoda-ela scheme. For the present the lots are subject to a rate of Rs. 2 per acre per annum.

† These lots will be sold subject to the conditions that the owner or owners will pay such rates as may be fixed by Government in the future, and that there is no guarantee that the rate fixed will not exceed those now in force for other lands under the Kalawewa-Yoda-ela scheme. For the present the lots are subject to a rate of Rs. 2 per acre per annum. Water will be supplied only for the maha season.

Further particulars regarding these lands can be obtained from the Government Agent, North-Central Province, and their plans from the Surveyor-General.

Colonial Secretary's Office,
Colombo, September 16, 1919.

A. S. PAGDEN,
Acting Colonial Secretary.

THE Government Agent, North-Central Province, is prepared to receive on or before November 3, 1919, at the Anuradhapura Kachcheri, written applications for the lease in perpetuity from December 14, 1919, of the under-mentioned Crown lands to be planted with coconuts. No such applications will be entertained unless the applicant gives his full name and address, and until he makes with the Government Agent a deposit of Rs. 3 per acre or part of an acre. Such deposits will not be returned until the lease of the land has been sold or until it has been decided by the Government Agent that it will not be sold.

The Government Agent, North-Central Province, will on Friday, November 14, 1919, at 1 P.M., at his office in the Anuradhapura Kachcheri, put up to auction the lease of the under-mentioned portions of Crown land, in accordance with the regulations of Government regarding land leases, but the bidding shall be confined to the original applicant and those other applicants whose applications shall have been made in the manner above specified.

Two allotments of land situated in the Nuwaragam palata of the Nuwarakalawiya district of the North-Central Province.

Final village plan 258. Village—Kombichchikulama in Kanadara korale.

Lot.	Name of Land.	Description.	Extent.		Upset premium. Rs.	Annual rent per acre. Rs.
			A. R. P.			
1Y	Kombichchikulamamukalana	Garden	75	1 10	466	3
1Z	Do.	do.	476	1 21	2,865	3

Conditions of Lease.

- The lots shall be leased in perpetuity.
- The annual rent for the first 6 years shall be at the rate of one-third of the full amount.
- No buildings shall be erected without the permission of the Government Agent, North-Central Province.
- Any building or buildings erected without the permission of the Government Agent or contrary to the conditions shall be the property of the Crown.
- Permission shall only be granted for the erection of such buildings which are necessary for that cultivation for which the land is leased.
- The lessee shall be bound to plant the land to the extent of one-tenth in each of the first 5 years of the lease, and of a further fourth within the next 5 years. For non-compliance of this condition the whole area of the lease, except the portion actually cultivated, shall become liable to the payment of double rent.
- The rent shall be subject to revision at intervals of 30 years. The rent shall not be increased by more than 50 per cent. of the rent for the previous 30-year period.
- The lessee shall not assign the lease or transfer any right or interest thereon, or subject the whole or any portion of the premises hereby demised, without the consent in writing of the lessor.

Further particulars regarding the lease of the above lands can be obtained from the Government Agent, North-Central Province, and their plans from the Surveyor-General.

Colonial Secretary's Office,
Colombo, September 16, 1919.

A. S. PAGDEN,
Acting Colonial Secretary.

LAND SALES BY THE SETTLEMENT OFFICER.

CENTRAL PROVINCE.

No. 5,257, S. O.—On Saturday, November 1, 1919, at 9 A.M., the Land Settlement Officer will put up for sale or settlement, at Alutgama Camp, the under-mentioned portions of Crown land, on the terms authorized by Government. Five allotments of land situated in the Udugoda Pallesiya pattu of the Matale North division of the Matale District of the Central Province.

Block survey preliminary plan 34.—Alutgama.

Lot.	Name of Land.	Name of Claimant.	Description.	Extent.	
				A. R. P.	
49	Dabarayaya	Keppitipola Dissawa of Gampola	Chena	13	0 36
67	Rajigewatta	Keppitipola Loku Banda of Matale	do.	1	1 32
102	Talgalalanda	(1) Mudiyanse (son of Alutwalauwe Loku Banda) of Moragolla in Kandapalle korale, (2) Kiri Banda (son of Alutwalauwe Loku Banda) of Hulanganuwa in Kohonsiya pattu, (3) Kumarihamy (daughter of Alutwalauwe Loku Banda) of Alutwewalauwe in Kalagam palata, in North-Central Province, (4) Nawanna Muna Segu Mohamadu, (5) Pathuma (daughter of Segu Mohamadu of Alutgama)	do.	3	0 16

Lot.	Name of Land.	Name of Claimant.	Description.	Extent. A. R. P.
141	Lindakumburapillewa	(1) Mohideen Ibrahim Saibo; (2) Alima Umma, (3) Kadiri Meer Amma, (4) Jainabu, (5) Mohideen Pathumma, (6) Mammadu Mohideen, (7) Savaraumma, all of Alutgama	Chena	1 1 12
16	Getahinna	Keppitipola Dissawa of Gampola	do.	15 2 25

Upset price at Rs. 15 to Rs. 50 per acre. Further information regarding these lands can be obtained from the Land Settlement Officer, and plans of them from the Surveyor-General.

Colonial Secretary's Office,
Colombo, September 15, 1919.

A. S. PAGDEN,
Acting Colonial Secretary.

No. 5,258, S. O.—On Tuesday, November 4, 1919, and on the following days, at 9 A.M., the Land Settlement Officer will put up for sale or settlement, at Alutgama Camp, the under-mentioned portions of Crown land on the terms authorized by Government. Sixty-one allotments of land situated in the Udugoda Udasiya pattu of the Matale North division of the Matale District of the Central Province.

Lot.	Name of Land.	Name of Claimant.	Description.	Extent. A. R. P.
Block survey preliminary plan 32.—Akuramboda.				
172	Athatiyayanarangahalandahena	(1) Panditagedara Bandi Naide, (2) ditto Ukku Naide	Chena	0 3 17
261	Pathinigaspitiyahena	(1) Ihalagedera Herat Mudiyanse, (2) Charles Herat Seneviratna	do.	3 0 26
326	Akuramboda estate	A. S. Long Price, Kandy	Rubber	4 1 37
63	Welikukullangahena	(1) Ihalagedera Herat Mudiyanse, (2) Consolidated Rubber Estate Co. (Akuramboda estate)	Chena	3 1 36
64	Ambagahamulahena	(1) Eththetiawegedera Dewaya, (2) Durayalayegedera Dothuwa	do.	3 3 10
65	Welikadehena	William Herat Seneviratna, Notary	do.	1 2 28
66	Pansalakumburapillewa	Akuramboda Vihare	do.	0 1 29
60	Welikukullangahena	Ihalagedera Herat Mudiyanse, Arachchi	do.	0 2 11
61	Addipara	Crown	Footpath	0 0 9
62	Welikukullangahena	Ihalagedera Herat Mudiyanse, Arachchi	Chena	1 0 31
55	Gonagodayayahena	(1) Wadanahenayalagedera Mina, (2) Lensua, (3) ditto Dingiri Henaya, (4) Consolidated Rubber Estate Co. (Akuramboda estate)	do.	6 3 0
56	Gonagodayaya and Bogahamulahena	Crown	do.	7 3 24
57	Gonagodalanda	(1) Wadanahenayalagedera Mina Henaya, (2) Consolidated Rubber Estate Co. (Akuramboda estate)	do.	3 2 3
95	Gonagadahena	(1) Ihalagedera Herat Mudiyanse, Registrar, (2) Consolidated Rubber Estate Co. (Akuramboda estate)	do.	6 0 18
94	Kappitikumburapillewa	Welahenayalagedera Kumara Henaya	do.	0 3 10
226	Makulgahakanatta	(1) Ihalagedera Herat Mudiyanse, (2) ditto Mudalihamy, (3) ditto Dingirihamy, (4) ditto Mudiyanse	do.	3 0 22
290	Makulgahakanata	(1) Polwattegedera Appuhamy, (2) ditto Dingiri Amma, (3) Wadanahenayalagedera Tikiri Kolla	do.	6 1 39
299	Allawattapitiyahena	(1) Polwattegedera Appuhamy, (2) ditto Mudalihamy, (3) ditto Ukku Menika, (4) ditto Dingiri Amma	do.	5 0 39
300	Do.	(1) Ditto Appuhamy, (2) ditto Mudalihamy, (3) ditto Dingiri Amma, (4) Koswatte Ihalagedera Mudiyanse	do.	1 2 1
301	Nugagahamulamudunehena	(1) Polwattegedera Appuhamy, (2) ditto Mudalihamy, (3) ditto Ukku Menika, (4) ditto Dingiri Amma	do.	3 1 12
302	Kappithawattahena	(1) Ditto Punchirala, (2) ditto Appuhamy, (3) ditto Punchi Herat	do.	0 1 9
303	Do.	Polwattegedera Mudiyanse	do.	0 1 1
304	Do.	(1) Ditto Mudalihamy, (2) ditto Ukku Menika	do.	0 0 37
305	Do.	Ditto Dingirihamy	do.	0 1 30
307	Nugamullamudunahena	(1) Polwattegedera Appuhamy, (2) ditto Mudalihamy, (3) ditto Ukku Menika, (4) ditto Dingiri Amma	do.	2 0 27
68	Pansalakumburapillewa	Akuramboda Vihare	do.	2 1 21
90	Timbirigahamullahena	(1) Eththetiawegedera Dewaya, (2) Durayalayegedera Dothuwa, (3) Consolidated Rubber Estate Co. (Akuramboda estate)	do.	3 2 26
91	Keppitiliyaddehena	(1) Ihalagedera Herat Mudiyanse, Arachchi, (2) Consolidated Rubber Estate Co. (Akuramboda estate)	do.	0 3 3
92	Do.	(1) Welahenayalagedera Kumara Henaya, (2) Consolidated Rubber Estate Co. (Akuramboda estate)	do.	1 3 20
98	Do.	(1) Welpolawatta Gerisa, (2) Consolidated Rubber Estate Co. (Akuramboda estate)	do.	0 2 36
99	Do.	(1) Ihalagedera Herat Mudiyanse, Registrar, (2) Consolidated Rubber Estate Co. (Akuramboda estate)	do.	1 2 5
117	Godawalahena	(1) Yamammullage Durayalagedera Tikiri, (2) Consolidated Rubber Estate Co. (Akuramboda estate)	do.	1 0 18
118	Keppitihena	(1) J. H. Punchirala, ex-Arachchi, (2) Consolidated Rubber Estate Co. (Akuramboda estate)	do.	0 2 8
88	Kongahahena	(1) Berakaragedera Biyathi, (2) Dingiri, (3) Consolidated Rubber Estate Co. (Akuramboda estate)	do.	2 1 22
89	Dallandahena	(1) Ihalagedera Herat Mudiyanse, Arachchi, (2) Consolidated Rubber Estate Co. (Akuramboda estate)	do.	1 0 36
101	Meegodahena	(1) Berakaragedera Siriya, (2) Consolidated Rubber Estate Co. (Akuramboda estate)	do.	1 1 6
102	Dallandapillewa	(1) Olanganwatta Dothi, (2) Consolidated Rubber Estate Co. (Akuramboda estate)	do.	1 3 28
104	Medalandahena	Consolidated Rubber Estate Co. (Akuramboda estate)	do.	1 1 6

Lot.	Name of Land.	Name of Claimant.	Description.	Extent.	
				A.	R. P.
105	Dallandapillewa	(1) Ihalagedera Herat Mudiyanse, Korala of Dambulla, (2) Consolidated Rubber Estate Co. (Akuramboda estate)	Jungle	1	0 25
106	Kosgollahena	(1) Wattedurayalagegedera Rankiri, (2) Consolidated Rubber Estate Co. (Akuramboda estate)	Chena	0	2 6
107	Dallandepillewa	(1) Atuwagawagedera Wathu, (2) Happua, (3) Consolidated Rubber Estate Co. (Akuramboda estate)	do.	0	1 24
108	Timbirigahamullahena	(1) Ihalagedera Herat Mudiyanse, Korala of Dambulla, (2) Consolidated Rubber Estate Co. (Akuramboda estate)	do.	2	1 19
69	Dallandewewgaalahena	Berakaragedera Punched Berakaraya	do.	4	0 18
69A	Do.	do.	Garden	1	3 36
69B	Do.	do.	Chena	3	2 19
16	Arambayaya	Horawankaragedera Peduruya	Garden	0	0 15
16A	Arambayayawatta	Kotanapale Upasakayalage Punched	do.	0	0 2
17	Do.	Horawankaragedera Peduruya	do.	0	2 28
17A	Do.	Kotanapale Upasakayalage Punched	do.	0	0 15
196A	Wegollamullapillewa	Thalagedera Herat Mudiyanse, Korala	do.	0	0 27
211	Dansalekumburapillewa	Ihalagedera Herat Mudiyanse, Korala	Chena	0	0 6
211A	Do.	Atuwagawagedera Rankiri	do.	0	0 3
212	Do.	do.	do.	0	0 10
212A	Do.	Ihalagedera Herat Mudiyanse, Korala	do.	0	0 10
221	Ihalawatta	Ihalagedera Herat Mudiyanse, Korala	Garden	0	1 12
221A	Do.	Ihalagedera Herat Mudiyanse, Korala	do.	0	0 37
282A	Kokutupepillewa	H. J. Herath	do.	0	0 24
282B	Do	Ditto; disputed by Welahenayalagegedera Tikiriya Henaya	do.	0	0 25
282	Kapukotuwewatta	(1) Welahenayalagegedera Tikiriya Henaya, (2) Pahalagedera Dingiri Menika, (3) ditto Ukku Banda	do.	1	1 25
278	Pathinigaspitiyawatta	(1) Ihalagedera Herat Mudiyanse, Korala, (2) Consolidated Rubber Estate Co. (Akuramboda estate)	do.	3	2 31
279	Galladankumburapillewa	(1) Ihalagedera Herat Mudiyanse, Korala, (2) Consolidated Rubber Estate Co. (Akuramboda estate)	Chena	0	1 18

Upset price at Rs. 15 to Rs. 50 per acre. Further information regarding these lands can be obtained from the Land Settlement Officer, and plans of them from the Surveyor-General.

Colonial Secretary's Office,
Colombo, September 15, 1919.

A. S. PAGDEN,
Acting Colonial Secretary.

No. 5,259, S. O.—On Friday, November 7, 1919, and on the following day, at 9 A.M., the Land Settlement Officer will put up for sale or settlement, at Alutgama Camp, the under-mentioned portions of Crown land, on the terms authorized by Government. Eighteen allotments of land situated in the Udugoda Udasiya pattu of Matale North division of the Matale District of the Central Province.

Lot.	Name of Land.	Name of Claimant.	Description.	Extent.	
				A.	R. P.
2	Kattadiyalagegedarawatta	(1) Kattadiyalagegedera Pusba, (2) Tikira, (3) Lapaya, (4) Kiriya, (5) Unga	Chena	0	0 13
3	Do.	do.	Garden	0	3 19
7	Gonagodayahena	(1) Ditto Pusba, (2) Kiriya, (3) Tikira, (4) Lapaya, (5) Ceylon Consolidated Rubber Estate Co.	High chena	2	3 24
8	Do.	(1) Velehenayalagegedera Lensuwa, (2) Ceylon Consolidated Rubber Estate Co., (3) Kattadiyalagegedera Lapaya, (4) ditto Pusumba, (5) ditto Tikira, (6) ditto Kiriya	Chena	2	0 28
9	Kattadiyalagegedarawatta	Kattadiyalagegedera Malliya	Garden	0	1 4
10	Do.	do.	Contains a house	0	0 4
11	Do.	(1) Ethpitiyawegedera Dewaya, (2) Mali	Part of a house	0	0 4
12	Do.	do.	Garden	0	0 26
13	Do.	(1) Durayalagegedera Tikiri, (2) ditto Dethuwa, (3) ditto Punched, (4) ditto Dewaya, (5) ditto Mali	Bare land	0	0 39
14	Makulgahamulawatta	(1) Durayalagegedera Bilindi, (2) Ausadaya	Garden	0	1 17
15	Do.	do.	Parts of 2 houses and 1 hut	0	0 10
16	Do.	Durayalagegedera Rankiri	Part of a house and a hut in full	0	0 5
17	Do.	(1) Dewayalagegedera Rankiri, (2) ditto Ukku, (3) ditto Ausadaya	Garden	0	1 20
18	Nikawatta	Durayalagegedera Bilinda	do.	0	1 15
19	Do.	do.	A house and plantains	0	0 8
20	Do.	Kattadiyalagegedera Bandiya	Contains a house	0	0 4
21	Do.	do.	Plantains and open land	0	0 22
23	Gonagodayahena	Ceylon Consolidated Rubber Estate Co. (Aitken, Spence & Co., Colombo)	Chena	4	3 21

Upset price at Rs. 15 to Rs. 50 per acre. Further information regarding these lands can be obtained from the Land Settlement Officer, and plans of them from the Surveyor-General.

Colonial Secretary's Office,
Colombo, September 15, 1919.

A. S. PAGDEN,
Acting Colonial Secretary.

No. 5,260, S. O.—On Friday, November 7, 1919, and on the following day, at 9 A.M., the Land Settlement Officer will put up for sale or settlement, at Alutgama Camp, the under-mentioned portions of Crown land, on the terms authorized by Government. Nineteen allotments of land situated in the Udugoda Udasiya pattu of the Matale North division of the Matale District of the Central Province.

Lot.	Name of Land.	Block survey preliminary plan 38.—Kotanepola.		Description.	Extent.		
		Name of Claimant.			A.	R.	P.
6	Akuramboda estate	Consolidated Rubber Estate Company (Messrs. Aitken, Spence & Co., Colombo)	Chena	1	2	0	
7	Godawalahena	Ditto and Yamalagedera Hawadiya	do.	0	2	30	
8	Do.	(1) Ponnayamanalagedera Puncha, (2) ditto Bilinda, (3) Consolidated Rubber Estate Company (Messrs. Aitken, Spence & Co., Colombo)	do.	0	2	8	
9	Bogahamullahena	(1) Weebodawatta Hauwa, (2) Kira, (3) Consolidated Rubber Estate Company (Messrs. Aitken, Spence & Co., Colombo)	do.	1	0	3	
10	Ritigahamullahena	(1) Horanekarayalage Punchi, (2) Consolidated Rubber Estate Company (Messrs. Aitken, Spence & Co., Colombo)	do.	0	2	0	
11	Do.	(1) Arumakattadiyalagedera Puncha, (2) Consolidated Rubber Estate Company (Messrs. Aitken, Spence & Co., Colombo)	do.	0	2	15	
12	Akuramboda estate	Consolidated Rubber Estate Company	Rubber	20	2	23	
24	Gonagodalandehena	(1) Horanakaragedera Peduru, (2) Dingiri, (3) Consolidated Rubber Estate Company (Messrs. Aitken, Spence & Co., Colombo)	Chena	2	2	26	
2	Mahapitiyewatta	Ihalagedera Herat Mudiyanse, Korala	Garden	0	0	20	
2A	Do.	(1) Ditto Jamis Herat, (2) ditto Mudiyanse, Korala	do.	0	0	23	
2B	Do.	Ditto Mudiyanse, Korala	do.	0	0	4	
2C	Mahapitiyehena	Ditto Pinhamy, Arachchi	Tobacco	0	0	15	
3	Mahapitiyewatta	Ditto Mudiyanse, Korala	Garden	2	2	34	
3A	Nearawwepillewa	Poldeniyalagedera Kapuree	Chena	0	3	2	
3B	Mahapitiyehena	Ihalagedera Herat Mudiyanse, Pinhamy, Arachchi	Tobacco	0	1	22	
3C	Mahapitiyewatta	(1) Ditto Jamis Herat, (2) ditto Mudiyanse, Korala	Garden	0	2	20	
3D	Do.	Ditto Mudiyanse, Korala	do.	2	2	3	
3E	Godakumburepillewa	Kiriyamoilayagedera Hapu Mali	Chena	0	1	28	
3F	Mahapitiyehena	Ihalagedera Herat Mudiyanse, Pinhamy, Arachchi	Tobacco	0	0	3	

Upset price at Rs. 15 to Rs. 50 per acre. Further information regarding these lands can be obtained from the Land Settlement Officer, and plans of them from the Surveyor-General.

Colonial Secretary's Office,
Colombo, September 15, 1919.

A. S. PAGDEN,
Acting Colonial Secretary.

No. 5,261, S. O.—On Wednesday, November 5, 1919, at 9 A.M., the Land Settlement Officer will put up for sale or settlement, at Alutgama Camp, the under-mentioned portions of Crown land, on the terms authorized by Government. Eight allotments of land situated in the Udugoda Udasiya pattu of the Matale North division of the Matale District of the Central Province.

Lot.	Name of Land.	Block survey preliminary plan 37.—Nagahapola.		Description.	Extent.		
		Name of Claimant.			A.	R.	P.
1	Khelwatdeniyapillewa	(1) Durayalayagedera Puncha, (2) Neketwalalayagedera Puncha, (3) ditto Malliya	Chena	0	1	22	
52	Dematagahamulawatta	Nekettalayagedera Salindu	Garden	0	0	18	
55	Kandelangahena	(1) Durayalagedera Dingiya, (2) ditto Bilinda, (3) ditto Dothuwa, (4) ditto Dingiriya, (5) ditto Bandiya	Chena	1	3	15	
31	Dambagahamulahena	(1) Pallegedera Punchi, (2) ditto Kiriya	do.	0	3	25	
32	Dematagahamulahena	do.	do.	1	0	16	
29	Lunumidellawatta	(1) Pallegedera Kiriya, (2) ditto Punchi	Garden	3	1	26	
23	Mahayayadambagahamulawatta	do.	do.	1	2	31	
28	Kosgahamulawatta	Pallegedera Punchi	do.	0	1	14	

Upset price at Rs. 15 to Rs. 50 per acre. Further information regarding these lands can be obtained from the Land Settlement Officer, and plans of them from the Surveyor-General.

Colonial Secretary's Office,
Colombo, September 15, 1919.

A. S. PAGDEN,
Acting Colonial Secretary.

No. 5,262, S. O.—On Monday, November 3, 1919, and on the following day, at 9 A.M., the Land Settlement Officer will put up for sale or settlement, at Alutgama Camp, the under-mentioned portions of Crown land, on the terms authorized by Government. Thirty-nine allotments of land situated in the Udugoda Udasiya pattu of the Matale North division of the Matale District of the Central Province.

Lot.	Name of Land.	Block survey preliminary plan 30.—Kirioruwa.		Description.	Extent.		
		Name of Claimant.			A.	R.	P.
414	Rukattanegahamulawatta	Pahalagedera Podihamy	Garden and chena	1	0	21	
367	Dambagahamulehena	Pahalagedera Kalu Banda	Chena	0	3	15	
368	Do.	do.	do.	0	3	16	
321	Budunwayyesarugahamulehena	(1) Ranamuka Arachchilagedera Ukkuhamy, (2) Ihalagedera Kirihamy, (3) Ranamuka Arachchilagedera Ukku Menika	do.	3	0	39	
379	Budunwattemeegahamulekumburepillewa	Ranamuka Arachchilagedera Ukkurala	do.	0	2	31	
138	Palkadakumburehena	Pihilagedera Kirihamy, ex-Arachchi	do.	2	0	14	
139	Siyambalagahamuledepepillewa	(1) Ranamuka Arachchilage Maddumarala, (2) ditto Ukkurala, (3) ditto Maddumhamy	Cleared chena	1	0	25	
140	Ihalekumburukattene-gahamulahena, Madugahayayehena	(1) Ranamuka Arachchilage Ukkuhamy, (2) ditto Maddumarala, (3) ditto Ukkurala, (4) Pihilagedera Kirihamy, (5) Pihilagedera Alutgedera Mudalihamy, (6) Unagahagedera Thoppurala, (7) Alutgedera Mudalihamy, (8) Pahalagedera Podihamy	Chena	4	3	2	

Lot.	Name of Land.	Name of Claimant.	Description.	Extent.		
				A.	R.	P.
387	Ihalatumpelepillewa	Pahalagedera Kiriya	Chena	0	2	20
388	Asweddumepillewa	Nagahapola Wathuwa	do.	0	2	35
394	Pepoldeniyatumpeleismat-tehena	Ranamuka Arachchilaigedera Ukkuhamy	do.	2	0	15
198	Gederagawewelepillewa	Pahalagedera Podihamy	do.	0	2	34
199	Alakolegollepillewa	(1) Karunnekgedera Ranhamy, (2) ditto Menikrala	Chena with tobacco	0	1	6
261	Gorakegahamulakumburepillewa	(1) Nettikumarannehelaigedera Dingiri Amma, (2) ditto Ukku Amma	Chena	1	0	24
260	Budunwattedahatunlahepillewa	(1) Ranamuka Arachchilaigedera Ukkurala, (2) ditto Ukku Menika	do.	1	0	0
258	Budunwatteasweddumepillewa	Crown	do.	0	1	1
259	Budunwattelindegawepillewa	(1) Ranamuka Arachchilaigedera Ukkurala, (2) ditto Ukku Menika	do.	0	3	1
257	Moragahamuledepeleismat-topillewa	Ditto Ukkurala	do.	1	2	1
270	Dalupotepurankumbura	(1) Ditto Ukkuhamy, (2) ditto Ukkurala, (3) ditto Malhamy, (4) ditto Maddumarala	Owita	0	2	6
195	Moolekonekumburepillewa	Pahalagedera Podihamy	Chena	1	2	14
194	Dalupotekumburepillewa	Ranamuka Arachchilage Ukkurala	do.	0	2	32
265	Do.	Pahalagedera Podihamy	do.	1	0	20
267	Dalupoteambagahamulehena	(1) Ranamuka Arachchilaigedera Ukkuhamy, (2) ditto Ukkurala, (3) ditto Maddumarala	do.	2	1	34
268	Dalupoteulpotelangahena	Ranamuka Arachchilaigedera Malhamy	do.	2	2	28
191	Moolekonekametagawapillewa	Ditto Ukkuhamy	do.	0	2	13
192	Moolekonepillewa	(1) Ditto Ukku Amma, (2) Henegedera Mudalihamy, (3) Ranamuka Arachchilage Dingiri Amma	do.	0	1	36
193	Pulinguweyamanekumburepillewa	Pahalagedera Podihamy	do.	0	3	23
186	Pinayamanekumburepillewa	Ranamuka Arachchilage Ukkurala	do.	1	2	35
184	Dalupotekarawgahamulehena	(1) Ditto Malhamy, (2) Talgahagedera Mudalihamy, (3) Ihalagedera Ran Menika, (4) ditto Kiri Etana of Porokaragama	do.	2	3	16
274	Dalupoterukattenegahamulehena	Pahalagedera Podihamy	do.	1	0	37
273	Dalupotelanda	Crown	do.	1	0	5
272	Dalupotekatagahamulepillewa	Pahalagedera Podihamy	do.	1	0	25
180	Paspeleismattehena	(1) Maha Arachchilage Kawrala, (2) ditto Pinhamy, (3) ditto Sinchappu	do.	4	0	38
179	Mihiruweismathehena	Alutgedera Mudalihamy	do.	7	2	0
276	Pepoldeniyatumpeleismat-tehena	(1) Mr. Alex. Barnes, (2) Mr. Long Price	do.	2	3	10
278	Galagawahena	Pahalagedera Podihamy	do.	3	2	15
279	Bakmeegahamulehena	(1) Maha Arachchilage Kawrala, (2) Ranamuka Arachchilaigedera Ukkurala	do.	2	3	1
315	Godakumburepillewa	(1) Kosgolle Dingiriya, (2) ditto Kiriya	do.	1	2	10
316	Galgediyagawehena	Ranamuka Arachchilaigedera Ukkuhamy	do.	2	1	36

Upset price at Rs. 15 to Rs. 50 per acre. Further information regarding these lands can be obtained from the Land Settlement Officer, and plans of them from the Surveyor-General.

Colonial Secretary's Office,
Colombo, September 15, 1919.

A. S. PAGDEN,
Acting Colonial Secretary.

NORTH-WESTERN PROVINCE.

No. 5,263, S. O.—On Thursday, November 13, 1919, at 12 noon, the Land Settlement Officer, will put up for sale or settlement, at Hiripitiya Resthouse, the under-mentioned portions of Crown land, on the terms authorized by Government. Three allotments of land situated in the Mahagalboda Egoda korale of the Hiriyala hatpattu division of the Kurunegala District of the North-Western Province.

Preliminary plan 1,919.—Wedeniya.

Lot.	Name of Land.	Name of Claimant.	Description.	Extent.		
				A.	R.	P.
R 842	Kahapathaleyhena	Imiya Mudiyansele Loku Menika	Low chena	4	1	8
J 843	Halpankotuwepillewa	(1) Vidanelage Kawrala, (2) Dissanayake Mudiyansele, (3) Dingiri Appuhami, (3) ditto Dingiri Banda	High chena	0	3	1
R 843	Do.	do.	do.	1	1	31

Upset price at Rs. 15 to Rs. 50 per acre. Further information regarding these lands can be obtained from the Land Settlement Officer, and plans of them from the Surveyor-General.

Colonial Secretary's Office,
Colombo, September 16, 1919.

A. S. PAGDEN,
Acting Colonial Secretary.

No. 5,264, S. O.—On Thursday, November 13, 1919, at 12 noon, the Land Settlement Officer will put up for sale or settlement, at Hiripitiya Resthouse, the under-mentioned portions of Crown land, on the terms authorized by Government. Ten allotments of land situated in the Hetahaye korale of the Hiriyala hatpattu division of the Kurunegala District of the North-Western Province.

Block survey preliminary plan 1,211.—Dokuwa.

Lot.	Name of Land.	Name of Claimant.	Description.	Extent.		
				A.	R.	P.
130	Ganhaduagala	(1) Ratnayake Mudiyansele Mutu Banda, (2) ditto Appuhami, (2) ditto Kalu Banda	Gala	0	2	30

Lot.	Name of Land.	Name of Claimant.	Description.	Extent.		
				A.	R.	P.
67	Marakalayewattahena	(1) Tennakoon Mudiyansele Dingiri Banda, Arachchi, (2) Kosgolle Kandelage Puncha, (3) Herat Mudiyansele Appuhami	Chena	1	2	30
31	Kolongahamulagala	Kosgolle Kandayalage Thenuwara	Tobacco	0	2	12
103A	Petmagahena	(1) Digane Arachchilage Mudali Naide, (2) ditto Hamy	Waste land	0	2	26
136A	Delgodahena	Wijesundera Sabapathy Mudiyansele Kirihamy	Chena	1	0	18
136C	Do.	(1) Ratnayake Mudiyansele Kiri Banda, (2) ditto Mudiyanse, (3) ditto Kiri Menika	do.	1	1	14
136D	Do.	do.	do.	0	3	30
27	Wadiyagalagawahena	(1) Kosgolla Kandayalage Pusba, (2) ditto Baiya, (3) ditto Malliya, (4) ditto Kiri Honda, (5) ditto Hatana	do.	1	3	30
19	Beligollehena	(1) Ratnayake Mudiyansele Kiri Banda, (2) ditto Mudiyanse, (3) ditto Kiri Menika, (4) ditto Ukku Banda, (5) ditto Pinchi Banda	do.	2	0	30
19A	Waragollahena	(1) Ratnayaka Mudiyansele Kiri Banda, (2) ditto Mudiyanse, (3) ditto Kiri Menika, (4) ditto Pinchi Banda	do.	0	3	14

Upset price at Rs. 15 to Rs. 50 per acre. Further information regarding these lands can be obtained from the Land Settlement Officer, and plans of them from the Surveyor-General.

Colonial Secretary's Office,
Colombo, September 16, 1919.

A. S. PAGDEN,
Acting Colonial Secretary.

No. 5,265, S. O.—On Thursday, November 13, 1919, at 12 noon, the Land Settlement Officer will put up for sale or settlement, at Hiripitiya Resthouse, the under-mentioned portions of Crown land, on the terms authorized by Government. Eight allotments of land situated in the Mahagalboda Egoda korale of Hiriyala hatpattu division of the Kurunegala District of the North-Western Province.

Lot.	Name of Land.	Name of Claimant.	Description.	Extent.		
				A.	R.	P.
H 943	Telambugahakumourapillewa	(1) Dissanayake Mudiyansele Kawrala, (2) Kalu Banda Vedarala, (3) Dingiri Banda	High chena	1	1	28
I 943	Do.	do.	do.	0	1	0
L 948	Kolongollapillewa	(1) Dissanayake Mudiyansele Kawrala, (2) Dingiri Banda	Chena	0	1	36
M 948	Do.	Hitihami Mudiyansele Appuhami	do.	0	2	19
Q 943C	Delumbugahapillewa	(1) Dissanayake Mudiyansele Kalu Banda Vedarala, (2) ditto Dingiri Appuhami	do.	0	3	21
X 949A	Haraswetiakumbura	Imiya Mudiyansele Mutu Menika	Paddy	0	0	27
3	Tittawelegawahena	Block survey preliminary plan 1,297.—Siradunna. (1) Dissanayake Mudiyansele Mudiyanse Vedaralage Dingiri Banda, (2) ditto Kawrala, (3) ditto Dingiri Banda, (4) ditto Dingiri Appuhamy, (5) Sumana Unnane of Warawela Pansala, (6) Imiya Mudiyansele Mutu Menika	Chena	1	0	22
5	Kahatagahamulahena	(1) Imiyahami Mudiyansele Mutu Menika, (2) ditto Pinchi Banda, (3) ditto Ausadahamy, (4) Sumana Unnane of Warawela Pansala, (5) Imiya Mudiyansele Ukku Banda, (6) ditto Kiri Banda	do.	2	3	29

Upset price at Rs. 15 to Rs. 50 per acre. Further information regarding these lands can be obtained from the Land Settlement Officer, and plans of them from the Surveyor-General.

Colonial Secretary's Office,
Colombo, September 16, 1919.

A. S. PAGDEN,
Acting Colonial Secretary.

No. 5,266, S. O.—On Thursday, November 13, 1919, at 12 noon, the Land Settlement Officer will put up for sale or settlement, at Hiripitiya Resthouse, the under-mentioned portions of Crown land, on the terms authorized by Government. Twenty-three allotments of land situated in the Mahagalboda Egoda korale of the Hiriyala hatpattu division of the Kurunegala District of the North-Western Province.

Lot.	Name of Land.	Name of Claimant.	Description.	Extent.		
				A.	R.	P.
N 849	Ihalatimbirimadepillewa	(1) Dissanayake Mudiyansele Kalu Banda Vedarala, (2) ditto Kiri Banda, (3) ditto Dingiri Banda, (4) ditto Punchi Banda	Chena	1	0	26
O 849	Ihalatimbirimadewela	do.	Paddy	2	0	21
O 849A	Ihalatimbirimadepurana	do.	Owita	1	1	21
T 849A	Ihalatimbirimadepillewa	do.	Chena	0	0	35
R 849	Ihalatimbirimadepurana	do.	Owita	0	2	10
P 849	Timbirimadewewa	(1) Nawaratna Narayana Tennakoon Mudiyansele Dingiri Appuhami, (2) Dissanayake Mudiyansele Kalu Banda Vedarala, (3) Kiri Banda, (4) Dingiri Banda, (5) Punchi Banda	do.	1	2	2
Q 849A	Do.	do.	do.	0	1	18
Q 849B	Do.	do.	do.	0	1	10
W 849	Helambagahamulahena	(1) Dissanayake Mudiyansele Ukku Banda, (2) Kawrala, (3) Dingiri Banda	Chena	2	0	4
V 849	Do.	do.	do.	1	0	10
O 849B	Kongahamulahena	Tennakoon Mudiyansele Ausadahami	do.	0	0	35
U 849A	Do.	do.	do.	0	2	38
V 849A	Do.	do.	do.	0	0	37
V 849B	Wattiyawelahena	(1) Tennakoon Mudiyansele Ausadahami, (2) Dissanayake Mudiyansele Kawrala, (3) Dingiri Appuhami, (4) Dingiri Banda	do.	0	1	39
W 849A	Do.	do.	do.	0	0	19

Lot.	Name of Land.	Name of Claimant.	Description.	Extent.		
				A.	R.	P.
D 850A	Etambagahamulahena	(1) Tennakoon Mudiyansele Punchirala, (2) Hittihami Mudiyansele Dingiri Banda, (3) Omaru Lebbelage Marian Bibi	Chena	0	1	4
S 851	Do.	do.	do.	1	2	5
N 850½C	Godakumburepillewa	Tennakoon Mudiyansele Punchi Menika	do.	0	0	36
R 851	Etambagahalandehena	(1) Ahamadu Lebbelage Saramma, (2) Kassilebbelage Hamidu, (3) Segu Ossanelage Sella Udayar, (4) ditto Hajji Lebbe	do.	4	1	5
U 848	Madangahamulahena	(1) Tennakoon Mudiyansele Menikhamy, (2) ditto Punchirala, (3) Herat Mudiyansele Ranhamy	do.	4	0	30
V 848	Do.	do.	do.	2	1	15
T 850A	Do.	do.	do.	0	1	0
U 849	Wattiyewalepurana	(1) Tennakoon Mudiyansele Ausadahami, (2) Dissanayake Mudiyansele Kaurala, (3) Dingiri Appuhami, (4) Dingiri Banda	Owita	1	1	11

Upset price at Rs. 15 to Rs. 50 per acre. Further information regarding these lands can be obtained from the Land Settlement Officer, and plans of them from the Surveyor-General.

Colonial Secretary's Office,
Colombo, September 16, 1919.

A. S. PAGDEN,
Acting Colonial Secretary.

No. 5,267, S. O.—On Tuesday, November 11, 1919, at 12 noon, the Land Settlement Officer will put up for sale or settlement, at Hettipola Resthouse, the under-mentioned portion of Crown land, on the terms authorized by Government. An allotment of land situated in the Baladora korale of the Dewamede hatpattu division of the Kurunegala District of the North-Western Province.

Block survey preliminary plan 1,646.—Timbiriwewa.

Lot.	Name of Land.	Name of Claimant.	Description.	Extent.		
				A.	R.	P.
23	Meegahamulawatta	Crown, planted by (1) Ihalawatte Lekamalage Herat Hamy, (2) ditto Dingiri Banda, (3) ditto Appuhamy, (4) ditto Utku Banda	Garden	2	0	32

Upset price at Rs. 15 to Rs. 50 per acre. Further information regarding this land can be obtained from the Land Settlement Officer, and plan of it from the Surveyor-General.

Colonial Secretary's Office,
Colombo, September 16, 1919.

A. S. PAGDEN,
Acting Colonial Secretary.

No. 5,268, S. O.—On Tuesday, November 11, 1919, at 12 noon, the Land Settlement Officer will put up for sale or settlement, at Hettipola Resthouse, the under-mentioned portion of Crown land, on the terms authorized by Government. An allotment of land situated in the Baladora korale of the Dewamede hatpattu division of the Kurunegala District of the North-Western Province.

Block survey preliminary plan 1,642.—Bamunugama.

Lot.	Name of Land.	Name of Claimant.	Description.	Extent.		
				A.	R.	P.
84A	Welikumburapillewa	Ranhami Lekamalage Punchi Banda	Garden	1	1	8

Upset price at Rs. 15 to Rs. 50 per acre. Further information regarding this land can be obtained from the Land Settlement Officer, and plan of it from the Surveyor-General.

Colonial Secretary's Office,
Colombo September 16, 1919.

A. S. PAGDEN,
Acting Colonial Secretary.

No. 5,269, S. O.—On Tuesday, November 11, 1919, at 12 noon, the Land Settlement Officer will put up for sale or settlement, at Hettipola Resthouse, the under-mentioned portions of Crown land, on the terms authorized by Government. Two allotments of land situated in the Baladora korale or the Dewamede hatpattu division of the Kurunegala District of the North-Western Province.

Block survey preliminary plan 1,654.—Hirigolla.

Lot.	Name of Land.	Name of Claimant.	Description.	Extent.		
				A.	R.	P.
33B	Indipitiyawatta	Wanasinghe Wasala Mudiyansele Amalasele Jayamaha, Peace Officer of Kirimetiya in Chilaw District	Garden	3	1	27

Block survey preliminary plan 1,672.—Ihala Halmillakotuwa.

58B	Alutwewahena	(1) Boyasinha Mudiyansele Ukkuhamy, (2) ditto Kiri Banda, (3) ditto Punchi Banda, (4) ditto Mudiyanse, (5) ditto Mutu Menika	Seedling coconut	2	0	25
-----	--------------	--	------------------	---	---	----

Upset price at Rs. 15 to Rs. 50 per acre. Further information regarding these lands can be obtained from the Land Settlement Officer, and plans of them from the Surveyor-General.

Colonial Secretary's Office,
Colombo, September 16, 1919.

A. S. PAGDEN,
Acting Colonial Secretary.

No. 5,270, S. O.—On Tuesday, November 11, 1919, at 12 noon, the Land Settlement Officer will put up for sale or settlement, at Hettipola Resthouse, the under-mentioned portions of Crown land, on the terms authorized by Government. Nine allotments of land situated in the Baladora korale of the Dewamede hatpattu division of the Kurunegala District of the North-Western Province.

Block survey preliminary plan 1,667.—Waduressa.

Lot.	Name of Land.	Name of Claimant.	Description.	Extent.		
				A.	R.	P.
28A	Dangahamulawatta	Kalulekamalayegedera Kirihami	Garden	0	1	16
59A	Kosgahamulawatta	Balasuriya Korallage Kapuruhamy	do.	0	3	0
78B	Ambagahamulawatta	Balasuriya Mudiyansele Ukkuhamy Vedarala	do.	0	1	38
28D	Maragahawatta	Balasuriya Mudiyansele Arachchilagegedera Ran Menika	do.	1	1	19
78D	Kohombagahamulawatta	Rajapakse Mudiyansele Dingiri Amma	do.	0	3	25
78A	Kosgahamulapataha	Balasuriya Mudiyansele Ukkuhamy Vedarala	Water-hole and owita	0	1	5
49A	Kahatagahamulawatta	Latham Neketralage Mudalihami	Garden	1	3	13
28B	Kohombagahamulawatta	Kalu Lekamalagegedera Kirihamy	do.	0	0	22
18C	Kadurugahamulawatta	(1) Lekamalage Menikhamy, (2) Suriyahetti Mudiyansele Appuhami	Garden	1	0	35

Upset price at Rs. 15 to Rs. 50 per acre. Further information regarding these lands can be obtained from the Land Settlement Officer, and plans of them from the Surveyor-General.

Colonial Secretary's Office,
Colombo, September 16, 1919.

A. S. PAGDEN,
Acting Colonial Secretary.

No. 5,271, S. O.—On Tuesday, November 11, 1919, at 12 noon, the Land Settlement Officer will put up for sale or settlement, at Hettipola Resthouse, the under-mentioned portions of Crown land, on the terms authorized by Government. Five allotments of land situated in the Baladora korale of the Dewamedhi hatpattu division of the Kuruengala District of the North-Western Province.

Lot.	Name of Land.	Block survey preliminary plan 1,630.—Pubbiliya.		Description.	Extent.	
		Name of Claimant.			A.	R. P.
80A	Kadurugahamulawatta	Puladurayage Tenna		Garden	0	3 6
80B	Kosgahamulawatta	Puladurayage Happu		do.	0	1 5
80C	Do.	do.		Chena	0	2 8
80D	Kongahamulawatta	Baiya Durayalage Ukku		Garden	0	2 37
80E	Kajugahamulawatta	Baiya Durayalage Pina		do.	0	0 22

Upset price at Rs. 15 to Rs. 50 per acre. Further information regarding these lands can be obtained from the Land Settlement Officer, and plans of them from the Surveyor-General.

Colonial Secretary's Office,
Colombo, September 16, 1919.

A. S. PAGDEN,
Acting Colonial Secretary.

No. 5,272, S. O.—On Saturday, November 8, 1919, at 12 noon, the Land Settlement Officer will put up for sale or settlement, at Bingiriya Resthouse, the under-mentioned portions of Crown land, on the terms authorized by Government. Thirteen allotments of lands situated in the Kinyama korale of the Katugampola hatpattu division of the Kurunegala District of the North-Western Province.

Lot.	Name of Land.	Block survey preliminary plan 1,453.—Maunawa.		Description.	Extent.	
		Name of Claimant.			A.	R. P.
32	Talgahamulawatta	(1) Korale Arachchilage Appuhamy, (2) ditto Menik Hamy, (3) ditto Kiri Menika, (4) ditto Romel Etana, (5) ditto Menu Etana		Garden	1	1 38
33D	Talgahamullahena	do.		do.	1	1 25
33E	Do.	do.		Chena	0	0 22
33I	Kadurugahamulahena	(1) Korale Arachchilage Pinhamy, (2) ditto Appuhamy		do.	2	2 12
43F	Kadurugahawatta	Korale Arachchilage Punchirala		do.	4	2 18
63H	Halambagahahena	(1) Tenhamy Arachchilage Sittappu, (2) Atukorallage Sittappu, as trustee of Maunawa Pansala		do.	1	0 34
64	Wewagawakotuwa	do.		do.	0	0 34
Block survey preliminary plan 1,463.—Nitalawa.						
55	Thisavarulagepillewa	Weerakoon Mudiyansele Belo Sinno		Chena	1	1 26
56	Welapillewa	do.		do.	1	3 14
Block survey preliminary plan 1,459.—Kudakoluwa.						
2	Talagahamulahena	Ratnayaka Mudiyansele Appuhami, Vidane, as trustee of the Kudakoluwa Vihare		Chena	4	3 38
25	Wewapaulapitiya	(1) Rajapakse Mudiyansele Menuhamy, (2) ditto Kiri Banda, (3) ditto Kirihami		do.	0	3 6
25AO	Kandehena	(1) Rajapakse Mudiyansele Menuhamy, (2) ditto Silinduhamy		do.	2	3 28
42K	Ehatugahamulahena	(1) Amaris Patabendi Gurunnehelage Sirimal Naide, (2) ditto Kawwa Naide		do.	1	3 26

Upset price at Rs. 15 to Rs. 50 per acre. Further information regarding these lands can be obtained from the Land Settlement Officer, and plans of them from the Surveyor-General.

Colonial Secretary's Office,
Colombo, September 16, 1919.

A. S. PAGDEN,
Acting Colonial Secretary.

LAND ACQUISITION NOTICES.

HAVING been duly directed by the Governor, with the advice of the Executive Council, acting under the provisions of "The Land Acquisition Ordinance of 1876," section 6, to take order for the acquisition of the following land, required for a public purpose, namely, for the construction of the Pelmadulla Railway, to wit:—

Lot.	Name of Land.	Supplement to final village plan 23. Village—Dombagammana, Nawadun korale.		Description.	Name of Claimant.	Extent.	
						A.	R. P.
3AZ	Dombagammana estate	Contains 2 rubber trees and a portion of porters' lines		The Ceylon Para Rubber Co., Ltd.	0	0 8	

I hereby give public notice, as required by section 7, that the Government proposes to take possession of the land. All persons interested in the aforesaid land are hereby required to appear personally or by agent before me at Ratnapura Kachcheri on October 10, 1919, at 1.30 P.M., and to state the nature of their respective interests in the land, and the amount and particulars of their claims to compensation for such interests.

Ratnapura Kachcheri,
September 8, 1919.

E. B. ALEXANDER,
Government Agent.

HAVING been duly directed by the Governor, with the advice of the Executive Council, acting under the provisions of "The Land Acquisition Ordinance of 1876," section 6, to take order for the acquisition of the following lands, required for a public purpose, namely, for filling up a swamp, to wit:—

Lot.	Name of Land.	Preliminary plan 2,834.—Within the Local Board limits of Ratnapura.		Description.	Name of Claimant.	Extent.	
						A.	R. P.
1	Godakumbura	Garden		A. Juwanahami and others	0	0 5 9	
2	Muththettuwa	Deniya		Trustees of Maha Saman Dewale	0	0 10	
3	Do.	do.		do.	0	0 9 6	
4	Walapeliya	do.		W. Simon Alwis	0	0 29 4	
5	Do.	do.		do.	0	0 18 9	
6	Do.	do.		do.	0	0 36 1	
7	Drain	Drain		Crown	0	0 10 1	
8	Road	Road		do.	0	0 0 2	
9	Do.	do.		do.	0	0 0 3	

I hereby give public notice, as required by section 7, that the Government proposes to take possession of the lands. All persons interested in the aforesaid lands are hereby required to appear personally or by agent before me at Ratnapura Kachcheri on October 10, 1919, at 1 P.M., and to state the nature of their respective interests in the lands, and the amount and particulars of their claims to compensation for such interests.

Ratnapura Kachcheri,
September 9, 1919.

E. B. ALEXANDER,
Government Agent.