



# Ceylon Government Gazette

Published by Authority.

No. 7,054 — FRIDAY, SEPTEMBER 26, 1919.

## Part III. — Lands.

Separate paging is given to each Part in order that it may be filed separately.

	PAGE		PAGE		PAGE
Land Settlement Notices :—		Land Sales by the Government Agents :—		Land Sales by the Settlement Officer :—	
Final Orders ..	1529	North-Western Province ..	—	Northern Province ..	—
Preliminary Notices ..	1591	North-Central Province ..	—	Eastern Province ..	—
Land Sales by the Government Agents :—		Province of Uva ..	—	North-Western Province ..	—
Western Province ..	—	Province of Sabaragamuwa ..	—	North-Central Province ..	—
Central Province ..	—	Land Sales by the Settlement Officer :—		Province of Uva ..	—
Southern Province ..	1595	Western Province ..	—	Province of Sabaragamuwa ..	—
Northern Province ..	1597	Central Province ..	—	Land Acquisition Notices ..	1598
Eastern Province ..	—	Southern Province ..	—	Land Resumption Notices ..	—

### FINAL ORDERS.

#### Hambantota S. O. No. 1,588.

Order under Section 4, Sub-section (1), of "The Waste Lands Ordinances of 1897, 1899, 1900, and 1903,"  
declaring Land to be Crown Property.

In the matter of the land commonly called or known as Nugagahawewa (tank and bund), situate in the village of Bedigama, in the West Giruwa pattu of the Hambantota District, in the Southern Province, and of "The Waste Lands Ordinances of 1897, 1899, 1900, and 1903."

WHEREAS in pursuance of section 1 of the said Ordinances it was duly notified on the 12th day of October, 1917, that if no claim to the land commonly called or known as Nugagahawewa (tank and bund), situate in the village of Bedigama, in the West Giruwa pattu of the Hambantota District, in the Southern Province, containing in extent 20 acres 2 roods and 3 perches, and shown as lot 173 in preliminary plan 261 and in the annexed diagram, was made to Thomas Graham Willett, Special Officer appointed under section 28 of the said Ordinances, within the period of three months from the date specified in such notices, such land would be declared the property of the Crown, and dealt with on account of the Crown (*vide* Notice No. 6,605) :

And whereas Senarat Kurugamage Don Davith de Silva, ex-Police Officer, made claim thereto, and whereas the said claimant has withdrawn his claim to the said land, I, John Murray Davies, Special Officer appointed under section 28 of the said Ordinances, under and by virtue of the powers vested in me in that behalf by section 4 of the said Ordinances, do hereby on this 16th day of June, 1919, order and declare, under section 4, sub-section (1), of the said Ordinances, that the said land, as more fully described herein below, is the property of the Crown.

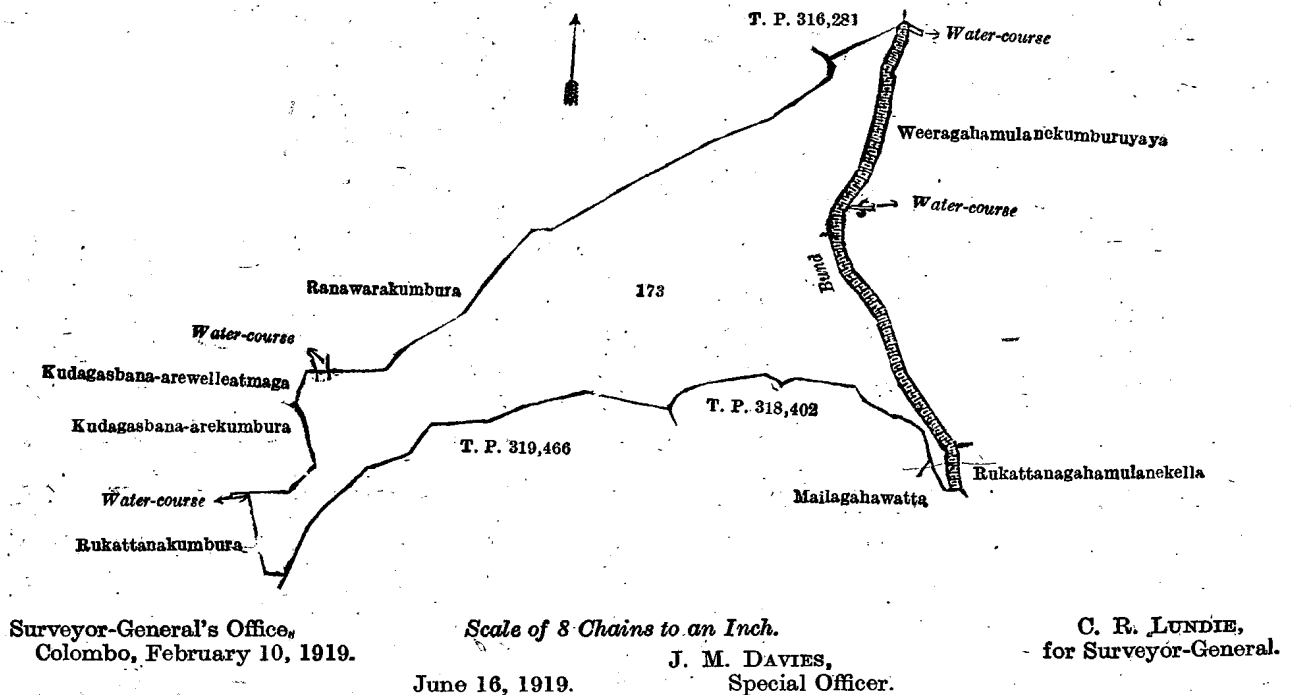
#### Description of the Land referred to.

The following lot situated in the village of Bedigama, in the West Giruwa pattu of the Hambantota District, in the Southern Province, as described in the annexed diagram :—

Preliminary plan 261.

Lot.	Name of Land.	Extent, A. R. P.
173	Nugagahawewa (tank and bund)	20 2 3

and bounded as follows : on the north by Kudagasbana-arewelleatmaga (private), a water-course, Ranawarakumbura claimed by S. K. Don Davith de Silva, T. P. 316,281; on the east by a water-course, Weeragahamulanekumburuyaya claimed by S. Don Davith de Silva and others, a water course, Weeragahamulanekumburuyaya claimed by S. Don Davith de Silva and others, Rukattanagahamulanekella claimed by ditto; on the south by Mailagahawatta claimed by W. Babandirisa and others, T. Ps. 318,402, 319,466, Rukattanakumbura (private); on the west by Rukattanakumbura (private), a water-course, Kudagasbana-arekumbura (private), Kudagasbana-arewelleatmaga (private).



Surveyor-General's Office,  
Colombo, February 10, 1919.

Scale of 8 Chains to an Inch.

June 16, 1919.

J. M. DAVIES,  
Special Officer.

C. R. LUNDIE,  
for Surveyor-General.

#### Kurunegala S. O. No. 2,678.

#### Order under Section 4, Sub-section (1), of "The Waste Lands Ordinances of 1897, 1899, 1900, and 1903," declaring Land to be Crown Property.

In the matter of the land commonly called or known as Gangodayayemukalana, situate in the village of Ihala Kalugamuwa, in the Katugampola korale south of the Katugampola hatpattu of the Kurunegala District, in the North-Western Province, and of "The Waste Lands Ordinances of 1897, 1899, 1900, and 1903."

WHEREAS in pursuance of section 1 of the said Ordinances it was duly notified on the 28th day of September, 1917, that if no claim to the land commonly called or known as Gangodayayemukalana, situate in the village of Ihala Kalugamuwa, in the Katugampola korale south of the Katugampola hatpattu of the Kurunegala District, in the North-Western Province; containing in extent 12 acres 1 rood and 31 perches, and shown as lot 15 in preliminary plan 984 and in the annexed diagram, was made to John Murray Davies, Special Officer appointed under section 28 of the said Ordinances, within the period of three months from the date specified in such notice, such land would be declared the property of the Crown, and dealt with on account of the Crown (*vide* Notice No. 6,575):

And whereas Henerat Arachchige Don Harmanis Appuhamy made claim thereto, and whereas the said claimant by an agreement in writing dated the 9th day of August, 1918, in consideration of being declared along with (a) Henerat Arachchige Don Hendrick and (2) ditto Juwanis the purchasers in the proportion of  $\frac{1}{3}$  to the said claimant and  $\frac{1}{3}$  to the said (a) and (b) persons together, of lots 15B, 15C, 15D, 15E, 15F, 15L, 15M, 15N, 15O, and 15P of the block survey preliminary plan 984 for a sum of Rs. 825, withdrew claim the above-mentioned lot 15 of this order, I, John Murray Davies, the aforesaid Special Officer, under and by virtue of the powers vested in me in that behalf by section 4 of the said Ordinances, do hereby on this 28th day of May, 1919, order and declare, under section 4, sub-section (1), of the said Ordinances, that the said land, as more fully described herein below, is the property of the Crown.

#### Description of the Land referred to.

The land commonly called or known as Gangodayayemukalana, situated in the village of Ihala Kalugamuwa, in the Katugampola korale south of the Katugampola hatpattu of the Kurunegala District, in the North-Western Province, containing in extent 12 acres 1 rood and 31 perches, and shown as lot 15 in preliminary plan 984 and in the annexed diagram; and bounded as follows: on the north by Gangodayayewatta sold to Henerat Arachchige Don Harmanis Appuhamy and others under the Waste Lands Ordinances; Gangodayayewatta claimed by Henerat Arachchige Don Poloris Appuhamy; on the east by Gangodayayemukalana (reservation for road) to be declared the property of the Crown under the Waste Lands Ordinances, Gangodayayewatta claimed by Alutdurage Justina and another; on the south by the road to Hapugammana; on the west by Ambagahamulawatta and Bogahamulawatta claimed by Ranatunga Mudalige Baronchi Appu and others.

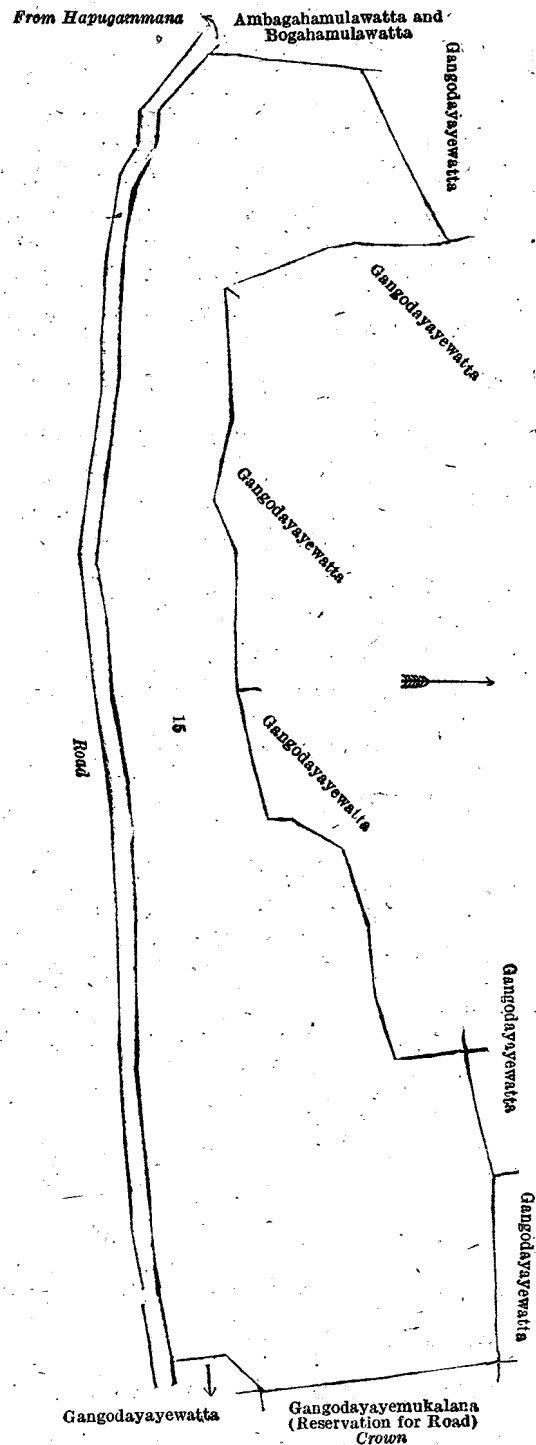
[For Diagram see page 1531.]

#### Kurunegala S. O. No. 2,679.

#### Order under Section 4, Sub-section (1), of "The Waste Lands Ordinances of 1897, 1899, 1900, and 1903," declaring Lands to be Crown Property.

In the matter of the lands commonly called or known as Meegahamullehena, Gaswadumgahamulahena, &c., situate in the village of Timbiriwewa, in the Baladora korale of the Dewamedhi hatpattu of the Kurunegala District, in the North-Western Province, and of "The Waste Lands Ordinances of 1897, 1899, 1900, and 1903."

WHEREAS in pursuance of section 1 of the said Ordinances it was duly notified on the 9th day of March, 1917, that if no claim to the lands commonly called or known as Meegahamullehena, Gaswadumgahamulahena, &c., situate in the village of Timbiriwewa, in the Baladora korale of the Dewamedhi hatpattu of the Kurunegala District, in the North-Western Province, containing in extent 92 acres 2 roods and 24 perches, and shown as lots 1, 24, 23, 23B, 23C, 26, 45, 30, 40A, 41, and 24B in preliminary plan 1,646 and in the annexed diagrams, was made to John Murray Davies, Special Officer, appointed under section 28 of the said Ordinances, within the period of three months from the date specified in such notice, such lands would be declared the property of the Crown, and dealt with on account of the Crown (*vide* Notice No. 6,242):



Surveyor-General's Office,  
Colombo, April 9, 1919.

Scale of 4 Chains to an Inch.

C. R. LUNDIE,  
for Surveyor-General.

May 28, 1919.

J. M. DAVIES,  
Special Officer.

And whereas (1) Ratnayaka Mudiyanseelage Yahapathamy Arachchi, (2) ditto Kupuruhamy, and (3) ditto Kaluhamy made claim to the above-mentioned lots 24 and 24B, and whereas the said claimants by an agreement in writing dated the 2nd day of October, 1917, in consideration of their claim to 4½ acres more or less of lot 24 of the notice and of the block survey preliminary plan 1,646, now shown as lot 24A on the same block survey preliminary plan, being admitted under the Waste Lands Ordinances, withdrew claim to the said lots 24 and 24B of this order; and whereas (4) Adampulleelage Abuwakker Lebbe and (5) ditto Isibu Lebbe made claim to the above-mentioned lots 1, 24, 23, 23B, 23C, 26, 45, 30, 40A, 41, and 24B, and whereas the said 4th claimant came to an agreement in writing dated the 2nd day of October, 1917, whereby in consideration of (a) the claim of himself and the said 5th claimant to 8 acres of lot 4 and 4 acres of lot 40, both of the notice and of the block survey preliminary plan 1,646, now shown as lots 4A and 40 respectively on the same block survey preliminary plan, being admitted under the Waste Lands Ordinances, (b) the Settlement Officer settling as private property otherwise than under the Waste Lands Ordinances lots 5 and 38 of the block survey preliminary plan 1,646, and (c) his claim to lot 7 and to 2 acres 2 roods and 22 perches more or less of lot 41 of the notice and of the block survey preliminary plan 1,646, now shown as lot 41A on the same block survey preliminary plan, being admitted under the Waste Lands Ordinances in favour of his six children (a) Adampulleelage Srema Lebbe, (b) ditto Adampulle, (c) ditto Ali Tamby, (d) ditto Uduma Lebbe, (e) ditto Isma Lebbe, and (f) Mohammodu Tamby, he withdrew claim to the above-mentioned

lots 1, 24, 23, 23B, 23C, 26, 45, 30, 40A, 41, 24B of this order ; and whereas the said 5th claimant by an agreement in writing dated the 2nd day of October, 1917, in consideration of the claims of himself and the said 4th claimant to 8 acres more or less and 4 acres more or less of lots 4 and 40 respectively, both of the notice and of the block survey preliminary plan 1,646, now shown as lots 4A and 40 respectively on the same block survey preliminary plan, being admitted under the Waste Lands Ordinances, withdrew claim to the above-mentioned lots 1, 24, 23, 23B, 23C, 26, 45, 30, 40A, 41, and 24B of this order ; and whereas (6) Ihalawatte Lekamalagedera Dingiri Banda and (7) ditto Herathamy made claim to the above-mentioned lots 23, 23B, 23C, and 45, and whereas they came to an agreement in writing dated the 2nd day of October, 1917, whereby in consideration of (a) the Settlement Officer settling as private property otherwise than under the Waste Lands Ordinances lots 19, 28, and 29 of the block survey preliminary plan 1,646, and (b) their claims to lots 34, 32, 44, and 47 of the notice and of the block survey preliminary plan 1,646, and to 8 acres and 3 perches more or less, 5 acres 2 roods and 32 perches more or less, and 8 acres and 21 perches more or less of lots 4, 23, and 45 respectively of the same notice and block survey preliminary plan, now shown as lots 4, 23A, and 45A respectively on the same block survey preliminary plan, being admitted under the Waste Lands Ordinances in favour of the following persons and in the following shares, viz.,  $\frac{1}{4}$  share in favour of the said 7th claimant Ihalawatte Lekamalagedera Herathamy and  $\frac{3}{4}$  share in favour of the said 6th claimant Ihalawatte Lekamalagedera Dingiri Banda, and ditto Appuhamy, and ditto Ukku Banda in equal proportions, they withdrew claim to the above-mentioned lots 23, 23B, 23C, and 45 of this order ; and whereas (8) Manannalagedera Rapia, (9) ditto Allisa, (10) ditto Punchi (minor), and (11) ditto Kauwa (minor) made claim to the above-mentioned lots 1, 24, 23, 23B, 23C, 26, 45, 30, 40A, 41, and 24B ; and whereas the said 8th claimant by an agreement in writing dated the 2nd day of October, 1917, the said 8th claimant, as duly appointed representative of the said 10th and 11th claimants (minors); by an agreement in writing dated the 21st day of January, 1918, and the said 9th claimant by an agreement in writing dated the 4th day of October, 1917, in consideration of their claim to  $4\frac{1}{2}$  acres more or less of lot 45 of the notice and of the block survey preliminary plan 1,646, now shown as lot 45B on the same block survey preliminary plan, being admitted under the Waste Lands Ordinances in the proportion of  $\frac{1}{3}$  to the said 8th claimant, and  $\frac{1}{3}$  to the said 9th claimant, and  $\frac{1}{3}$  to the said 10th and 11th claimants together, withdrew all claims to the above-mentioned lots 1, 24, 23, 23B, 23C, 26, 45, 30, 40A, 41, and 24B of this order, I, John Murray Davies, the aforesaid Special Officer, under and by virtue of the powers vested in me in that behalf by section 4 of the said Ordinances, do hereby on this 26th day of June, 1919, order and declare, under section 4, sub-section (1), of the said Ordinances, that the said lands, as more fully described herein below, are the property of the Crown.

*Description of the Lands referred to.*

The following lots situated in the village of Timbiriwewa, in the Baladora korale of the Dewamedhi hatpattu of the Kurunegala District, in the North-Western Province, as described in the annexed diagrams :—

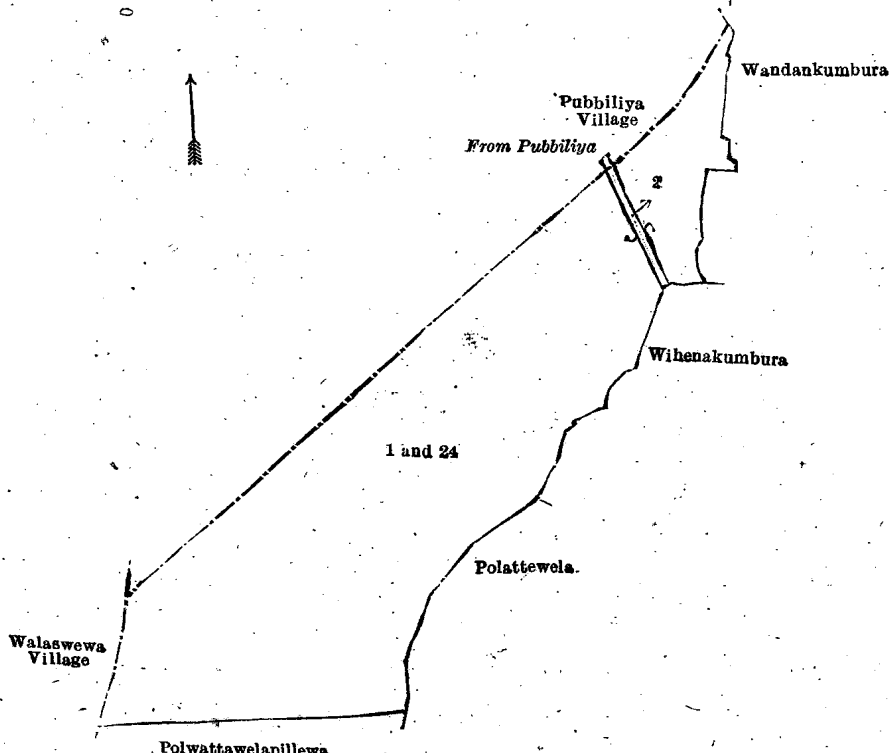
I.—Preliminary plan 1,646.

Lot.	Name of Land.	Extent, A. R. P.
1	Meegahamullehena	2 1 33
24	Gaswadumgahamulahena	22 0 17
		24 2 10

and bounded as follows : on the north by the village limit of Pubbiliya ; on the east by Wandankumbura claimed by Abubakar Lebbe and others, Wihenakumbura claimed by Appuhamy Vederallage Ranhamy and others, Polattewela claimed by Ihalawatte Lekamalage Herathamy ; on the south by Polwattewelapillewa to be declared the property of Ratnayake Mudiyansele Yahapathamy Arachchi and others under the Waste Lands Ordinances ; on the west by the village limit of Walaswewa and Pubbiliya.

NOTE.—The following lots lying within the above-mentioned boundaries is excluded from this part of the order, and its extent of 28 perches is not included in the acreage of 24 acres 2 roods and 10 perches given above :—

Lot.	Name of Land.	Extent, A. R. P.
2	Gansabhawa road	0 0 28



Surveyor-General's Office,  
Colombo, April 8, 1919.

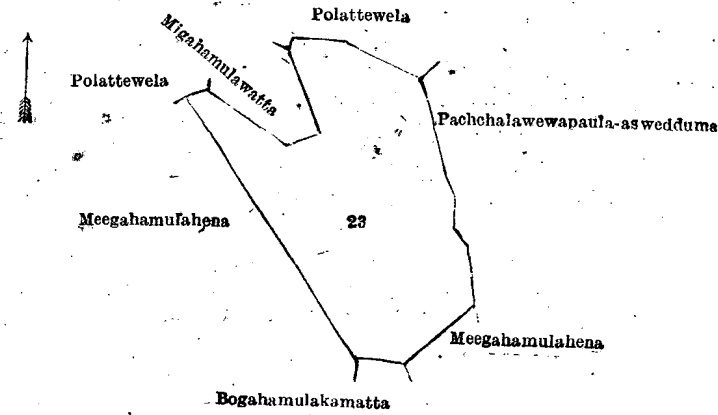
Scale of 8 Chains to an Inch.

C. R. LUNDIE,  
for Surveyor-General.

II.—Preliminary plan 1,646.

Lot.	Name of Land.	Extent, A. R. P.
23	Meegahamulawatta	2 0 32

and bounded as follows : on the north by Polattewela claimed by Ihalawatte Lekamalage Herathamy, Migahamulawatta claimed by Ihalawatte Lekamalage Herathamy, Polattewela claimed by ditto ; on the east by Pachchalawewapaula-aswedduma claimed by Abubakar Lebbe of Metiwalagama ; on the south by Meegahamulahena to be declared the property of Ihalawatte Lekamalagedera Herathamy and others under the Waste Lands Ordinances, Bogahamulakamatta claimed by Ihalawatte Lekamalage Herathamy ; on the west by Meegahamulahena to be declared the property of Ihalawatte Lekamalagedera Herathamy and others under the Waste Lands Ordinances.



Surveyor-General's Office,  
Colombo, April 8, 1919.

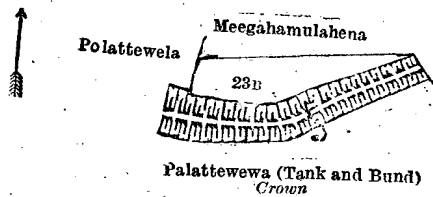
Scale of 4 Chains to an Inch.

C. R. LUNDIE,  
for Surveyor-General.

III.—Preliminary plan 1,646.

Lot.	Name of Land.	Extent, A. R. P.
23B	Meegahamulahena (reservation for tank bund) ..	0 1 7

and bounded as follows : on the north by Meegahamulahena to be declared the property of Ihalawatte Lekamalagedera Herathamy and others under the Waste Lands Ordinances ; on the east and south by Polattewewa (tank and bund) to be declared the property of the Crown under the Waste Lands Ordinances ; on the west by Polattewela claimed by Ihalawatte Lekamalage Herathamy.



Surveyor-General's Office,  
Colombo, April 8, 1919.

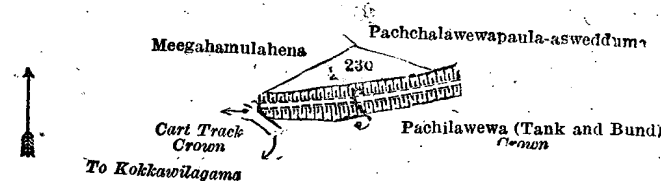
Scale of 4 Chains to an Inch.

C. R. LUNDIE,  
for Surveyor-General.

IV.—Preliminary plan 1,646.

Lot.	Name of Land.	Extent, A. R. P.
23c	Meegahamulahena (reservation for tank and bund) ..	0 0 24

and bounded as follows : on the north by Meegahamulahena to be declared the property of Ihalawatte Lekamalagedera Herathamy and others under the Waste Lands Ordinances, Pachchalawewapaula-aswedduma claimed by Abubakar Lebbe of Metiwalagama ; on the east by Pachchalawewapaula-aswedduma claimed by Abubakar Lebbe of Metiwalagama ; on the south by Pachilawewa (tank and bund) to be declared the property of the Crown under the Waste Lands Ordinances ; on the west by Meegahamulahena to be declared the property of Ihalawatte Lekamalagedera Herathamy and others under the Waste Lands Ordinances.



Surveyor-General's Office,  
Colombo, April 8, 1916.

Scale of 4 Chains to an Inch.

C. R. LUNDIE,  
for Surveyor-General.

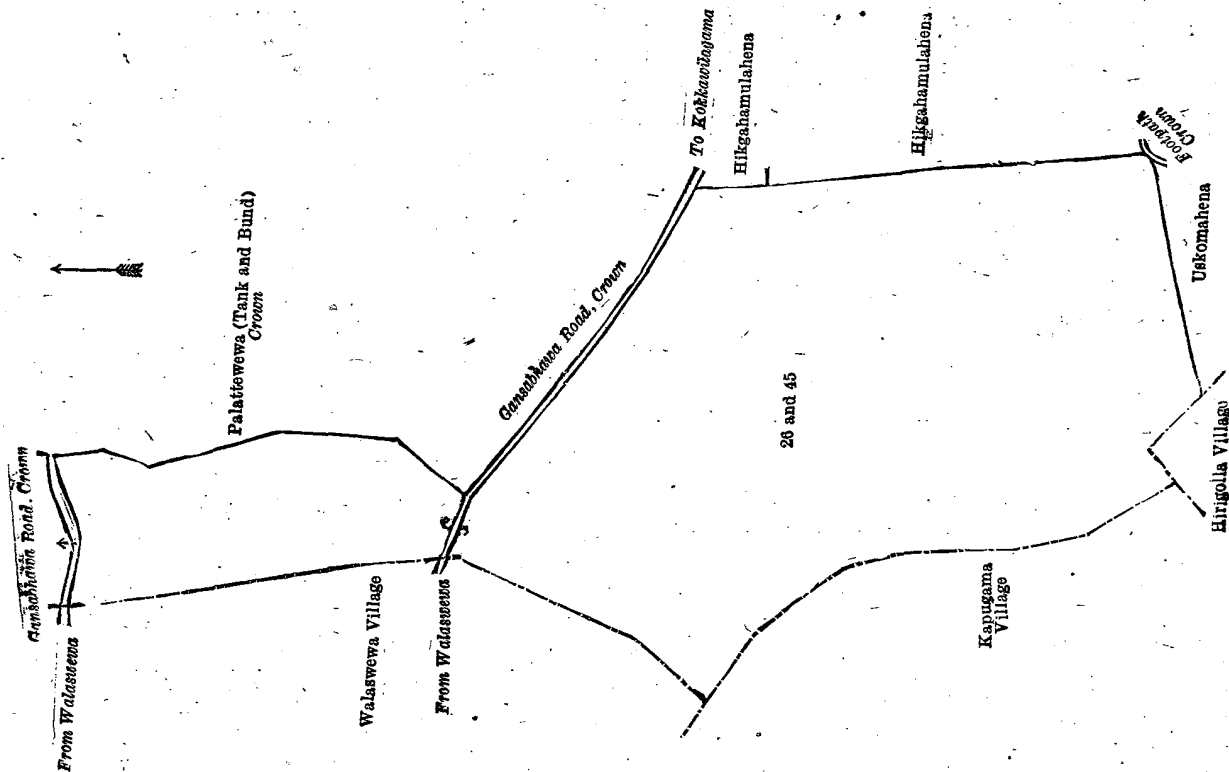
V.—Preliminary plan 1,646.

Lot.	Name of Land.	Extent, A. R. P.
26	Gaswedanagahamulahena and Kongahamulahena	9 0 36
45	Kongahamulahena	45. 3 35

55 0 31

and bounded as follows : on the north by a Gansabhawa road from Walaswewa to be declared the property of the Crown under the Waste Lands Ordinances ; on the east by Polattewewa (tank and bund) to be declared the property of the Crown under the Waste Lands Ordinances, a Gansabhawa road from Walaswewa to Kokkawilagama to be declared the property

of the Crown under the Waste Lands Ordinances, Higgahamulahena to be declared the property of Ihalawatte Lekamalagedera Herathamy and others under the Waste Lands Ordinances, Higgahamulahena to be declared the property of Ihalawatte Lekamalagedera Herathamy and others under the Waste Lands Ordinances; on the south by a footpath to be declared the property of the Crown under the Waste Lands Ordinances, Uskomahena to be declared the property of Mananalagedera Rapiya and others under the Waste Lands Ordinances, the village limit of Hirigolla; on the west by the village limits of Kapugama and Walaswewa.



Surveyor-General's Office,  
Colombo, April 8, 1919.

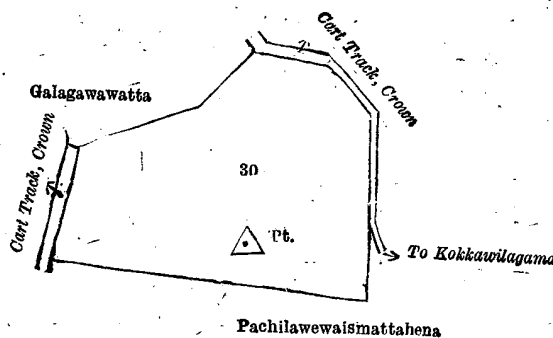
Scale of 8 Chains to an Inch.

C. R. LUNDIE,  
for Surveyor-General.

VI.—Preliminary plan 1,646.

Lot.	Name of Land.	Extent, A. R. P.
30	Galagawahena (reservation for trigonometrical station)	2 2 19

and bounded as follows: on the north by Galagawawatta claimed by Ihalawatte Lekamalagedera Dingiri Banda and another, a cart track to Kokkawilagama to be declared the property of the Crown under the Waste Lands Ordinances; on the east a cart track to Kokkawilagama to be declared the property of the Crown under the Waste Lands Ordinances, Pachilawewaismattahena to be declared the property of Ihalawatte Lekamalagedera Herathamy and others under the Waste Lands Ordinances; on the south by Pachilawewaismattahena to be declared the property of Ihalawatte Lekamalagedera Herathamy and others under the Waste Lands Ordinances; on the west by a cart track to be declared the property of the Crown under the Waste Lands Ordinances.



Surveyor-General's Office,  
Colombo, April 8, 1919.

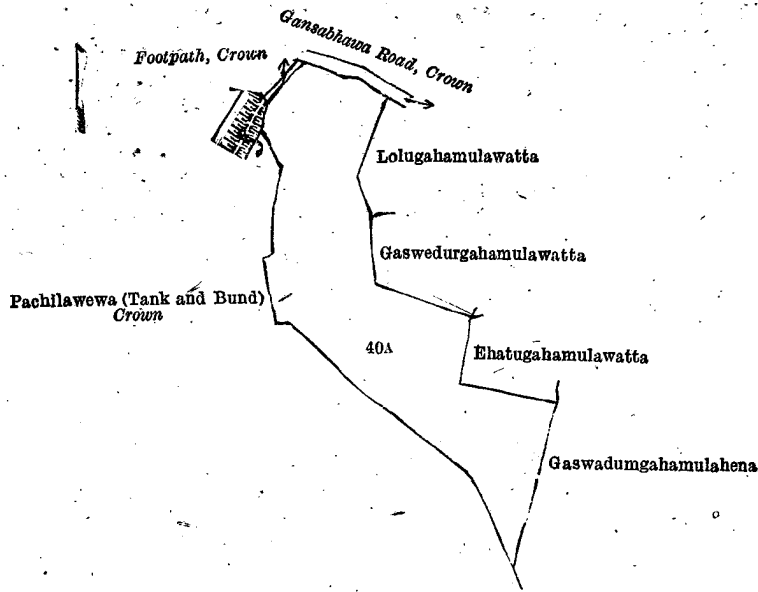
Scale of 4 Chains to an Inch.

C. R. LUNDIE,  
for Surveyor-General.

VII.—Preliminary plan 1,646.

Lot.	Name of Land.	Extent, A. R. P.
40A	Gaswadumgahamulahena	2 1 6

and bounded as follows: on the north by a Gansabhawa road to be declared the property of the Crown under the Waste Lands Ordinances; on the east by Lolugahamulawatta claimed by Vedaralagedera Ranhamy and others, Gaswedur-gahamulawatta claimed by Abubakar Lebbe of Metiwalagama, Ehatugahamulawatta claimed by Udahenelekamalagedera the Waste Lands Ordinances; on the south by Pachilawewa (tank and bund) to be declared the property of the Crown under the Waste Lands Ordinances; on the west by Pachilawewa (tank and bund) to be declared the property of the Crown under the Waste Lands Ordinances, a footpath to be declared the property of the Crown under the Waste Lands Ordinances.



Surveyor-General's Office,  
Colombo, April 8, 1919.

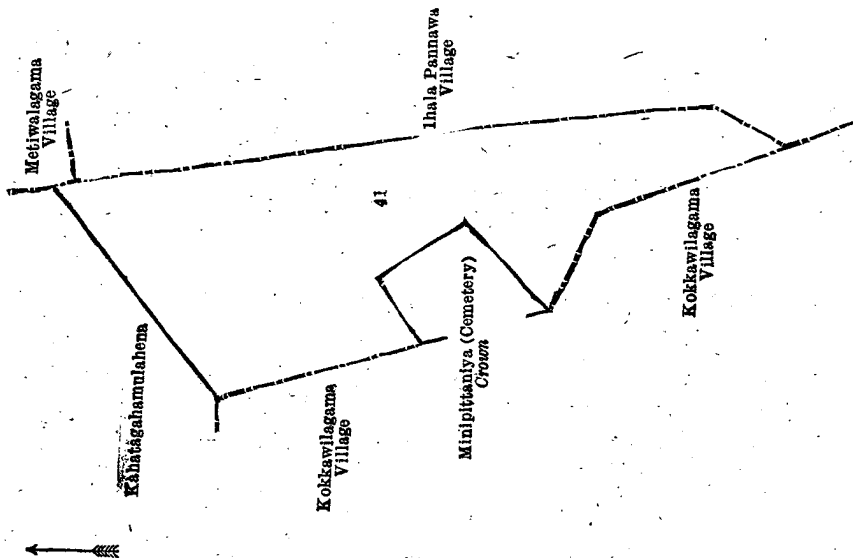
Scale of 4 Chains to an Inch.

C. R. LUNDIE,  
for Surveyor-General.

VIII.—Preliminary plan 1,646.

Lot.	Name of Land.	Extent, A. R. P.
41	Kahatagahamulahena	4 1 20

and bounded as follows: on the north by Kahatagahamulahena to be declared the property of Adampullelage Slema Lebbe and others under the Waste Lands Ordinances; on the east by the village limits of Metiwalagama and Ihala Pannawa; on the south by the village limits of Ihala Pannawa and Kokkawilagama; on the west by Minipittaniya (cemetery) to be declared the property of the Crown under the Waste Lands Ordinances, the village limit of Kokkawilagama.



Surveyor-General's Office,  
Colombo, April 8, 1919.

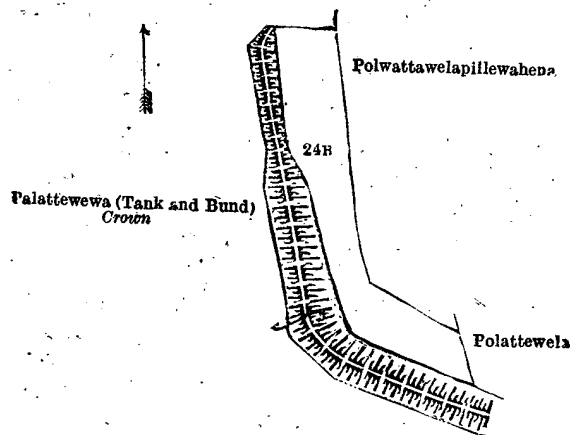
Scale of 4 Chains to an Inch.

C. R. LUNDIE,  
for Surveyor-General.

IX.—Preliminary plan 1,646.

Lot.	Name of Land.	Extent, A. R. P.
24B	Polwattawelapillewahena (reservation for tank bund)	0 3 35

and bounded as follows: on the north by Polattewewa (tank and bund) to be declared the property of the Crown under the Waste Lands Ordinances; on the east by Polwattawelapillewahena to be declared the property of Ratnayaka Mudi-yanselage Yahapathamy Arachchi and others under the Waste Lands Ordinances, Polattewela claimed by Ihalawatte Lekamalage Herathamy; on the south and west by Polattewewa (tank and bund) to be declared the property of the Crown under the Waste Lands Ordinances.



Surveyor-General's Office  
Colombo, April 8, 1919.

Scale of 4 Chains to an Inch.

C. R. LUNDIE,  
for Surveyor-General.

June 26, 1919.

J. M. DAVIES,  
Special Officer.

### Kurunegala S. O. No. 2,680.

#### Order under Section 2 of "The Waste Lands Ordinances of 1897, 1899, 1900, and 1903," declaring Lands to be Crown Property.

In the matter of the lands commonly called or known as Kudayamulle Delgahamukalana, &c., situate in the village of Ihala Kalugamuwa, in the Katugampola korale south of the Katugampola hatpattu of the Kurunegala District, in the North-Western Province, and of "The Waste Lands Ordinances of 1897, 1899, 1900, and 1903."

THE notice required by section 1 of "The Waste Lands Ordinances of 1897, 1899, 1900, and 1903," having been duly published in manner prescribed by that section in respect of the above-named lands (*vide* Notice No. 6,575), and no claim having been made to the said lands or to any interest therein within the period of three months from the date specified in the said notice, I, John Murray Davies, Special Officer appointed under section 28 of the said Ordinances, under and by virtue of the powers vested in me in that behalf by section 2 of the said Ordinances, do hereby on this 23rd day of July, 1919, order and declare that the said lands, as more fully described herein below, situate in the village of Ihala Kalugamuwa, in the Katugampola korale south of the Katugampola hatpattu of the Kurunegala District, in the North-Western Province, and shown as lots 2, 2A, 13, 13A, 13B, 13C, 13D, 15Q, 15U, 22G, 22 I, 24, 24A, and 26 in preliminary plan 984 and in the annexed diagrams, and containing in extent 49 acres and 29 perches, are the property of the Crown.

#### Description of the Lands referred to.

The following lots situated in the village of Ihala Kalugamuwa, in the Katugampola korale south of the Katugampola hatpattu of the Kurunegala District, in the North-Western Province, as described in the annexed diagrams:—

#### I.—Preliminary plan 984.

Lot.	Name of Land.	Extent, A. R. P.
2	Kudayamulle Delgahamukalana	11 0 23
2A	Kudayamulle Delgahamukalanadeniya	0 1 6
		11 1 29

and bounded as follows: on the north by the village limit of Pahala Kalugamuwa, Kudayamulle Delgahamukalana belonging to the Crown; on the east by Kudayamullewatta claimed by Domicianu Fernando, Wewagawahena claimed by Henerat Arachchige Don Porolis Appuhamy; on the south by Wewagawahena claimed by Henerat Arachchige Don Porolis Appuhamy, Wewagawawatta claimed by Jayawardenahenayalage Kiriya Vidanehenaya, Kudamullekumbura claimed by Attanapola Arachchige Jokinu Appu; on the west by Kudamullekumbura claimed by Attanapola Arachchige Jokinu Appu, Kongahamulahena *alias* Mahawelahena claimed by Ranatunga Mudalige Hendrick Singho and others, the village limit of Pahala Kalugamuwa.

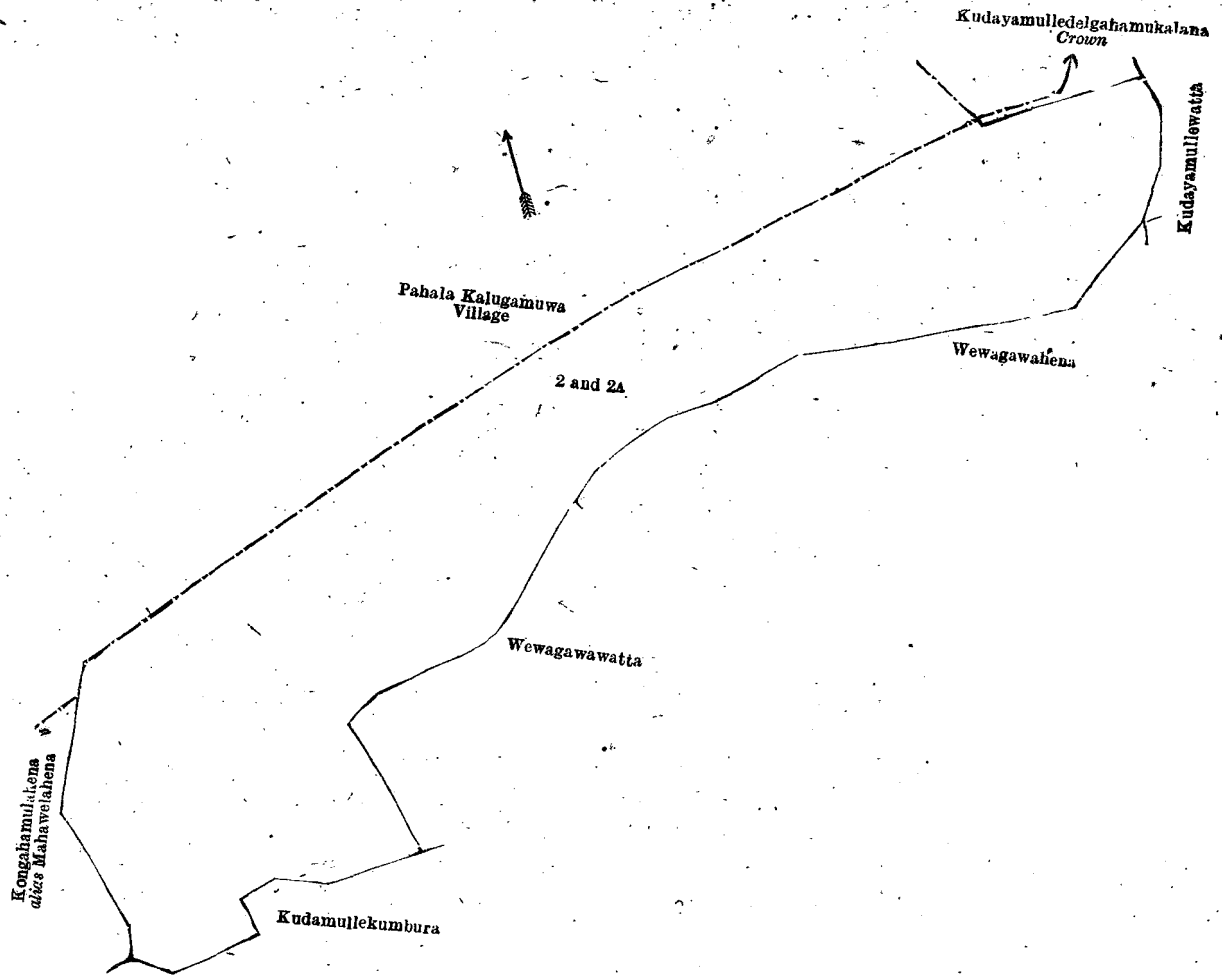
[For Diagram see page 1537.]

#### II.—Preliminary plan 984.

Lot.	Name of Land.	Extent, A. R. P.
13	Dambugahamukalana	12 1 20
13A	Dambugahamukalanaminipitiya	0 0 21
13B	Gansaba para (road)	0 0 35
		12 2 36

and bounded as follows: on the north by the village limit of Pahala Kalugamuwa; on the east by Meegahamulawatta claimed by Jayamahahitihamilage Simon and another, Kadurugahamulahena claimed by Henerat Arachchige Don Harmanis Appuhamy and others, Palugahamulahena claimed by Lena Kana Una Uduma Lebbo, Meegahamulawatta claimed by Ranatunga Mudalige Hendrick Singho, Bulugahamulawatta *alias* Kajugahamulawatta claimed by Tammita Arachchige Charles Perera and others, road to Hapugamma; on the south by Dambugahamukalana to be declared the property



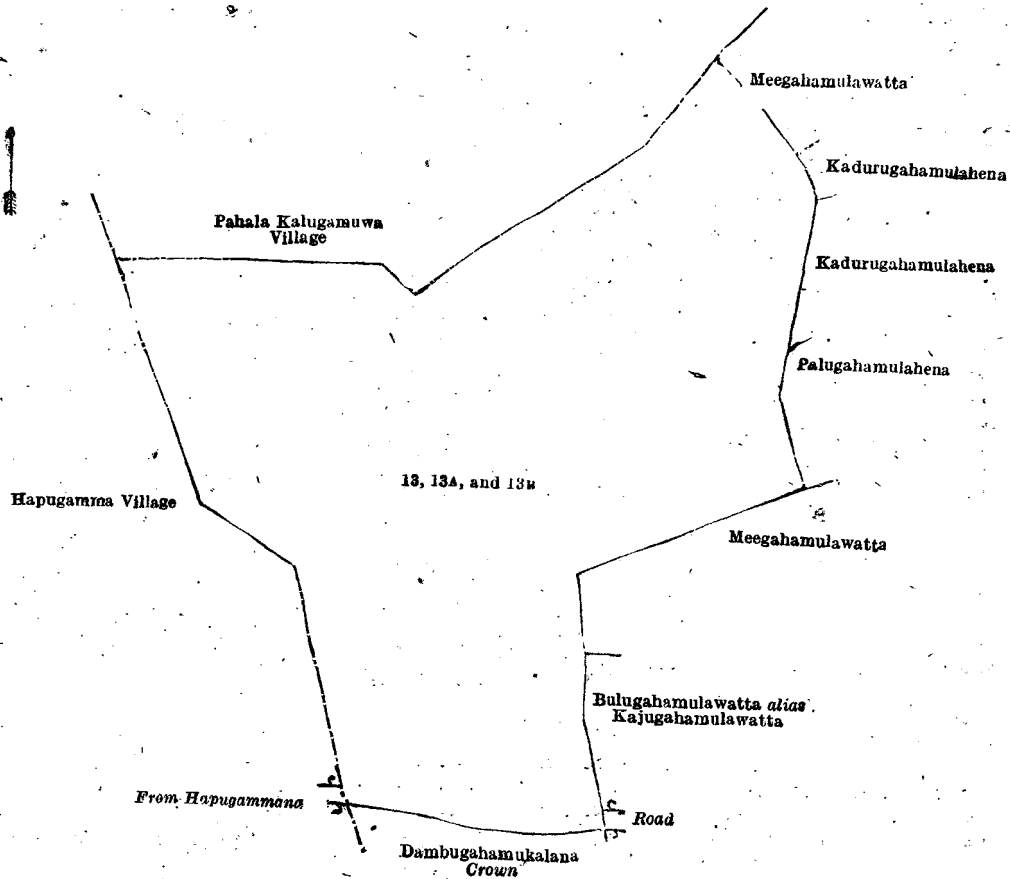


Surveyor-General's Office,  
Colombo, April 9, 1919.

Scale of 4 Chains to an Inch.

C. R. LUNDIE,  
for Surveyor-General.

of the Crown under the Waste Lands Ordinances; on the west by the road from Hapugamma, the village limit of Hapugamma.



Surveyor-General's Office,  
Colombo, April 9, 1919.

Scale of 4 Chains to an Inch.

C. R. LUNDIE,  
for Surveyor-General.

## III.—Preliminary plan 984.

Lot.	Name of Land.	Extent, A. R. P.
13c	Dambugahamukalana	16 3 32
13d	Dambugahamukalanaminipitiya	0 0 25
		17 0 17

and bounded as follows : on the north by the road from Hapugammana ; on the east by Palugahamulahena claimed by Lena Kana Una Uduma Lebbe, Kahatagahamulahena claimed by Kudailandaripurage Ukku and another, Dambugahamukalana *alias* Ambagahamulahena belonging to the Crown, Dambugahamukalana belonging to the Crown, Dawatagahamulahena claimed by Kudailandarige Madona and others, Hurigahamulawattuyaya claimed by Lena Kana Una Uduma Lebbe, Dabarekumburepillewa *alias* Kahatagahamulawatta claimed by Musitapattupurage Regina and others, Dabarekumburepillewa *alias* Dawatagahamulawatta, claimed by Musitapattupurage Regina and others, Dabarekumburepillewa *alias* Meegahamulawatta claimed by Adikari Mudiyanseleage Mudalihamy and another, Dawatagahamulawatta claimed by Karunanayaka Mudiyanseleage Punchi Menikhamy, the village limit of Weralugama ; on the south by the village limit of Weralugama ; on the west by the road from Weralugama to Hapugammana, the village limit of Hapugammana.

[For Diagram see page 1539.]

## IV.—Preliminary plan 984.

Lot.	Name of Land.	Extent, A. R. P.
15q	Gansaba para (road)	1 1 0

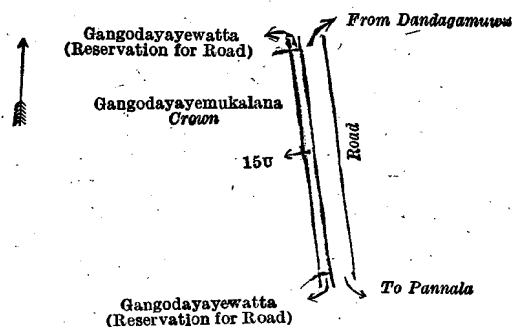
and bounded as follows : on the north by Ambagahamulawatta and Bogahamulawatta claimed by Ranatunga Mudalige Baronchi Appu and others, Gangodayayemukalana to be declared the property of the Crown under the Waste Lands Ordinances, Gangodayayewatta claimed by Alutdurage Justina and another, Gangodayayewatta (reservation for road) claimed by Alutdurage Allina and another ; on the east by the road from Dandagamuwa to Pannala ; on the south by Gangodayayehena (reservation for road) claimed by Henerat Arachchige Don Poloris Appuhamy and another, Gangodayayewatta claimed by Alutdurage Allina and another, Gangodayayewatta sold to Henerat Arachchige Don Harmanis Appuhamy and others under the Waste Lands Ordinances, Gangodayayehena sold to Henerat Arachchige Don Harmanis Appuhamy and others under the Waste Lands Ordinances, Mahawela and Kudayamulle-agare claimed by Henerat Arachchige Don Poloris Appuhamy and others ; on the west by the road to Hapugammana.

[For Diagram see page 1540.]

## V.—Preliminary plan 984.

Lot.	Name of Land.	Extent, A. R. P.
15v	Gangodayayemukalana (reservation for road)	0 0 21

and bounded as follows : on the north by Gangodayayewatta (reservation for road) claimed by Henerat Arachchige Don Poloris Appuhamy ; on the east by the road from Dandagamuwa to Pannala ; on the south by Gangodayayewatta (reservation for road) claimed by Alutdurage Allina and another ; on the west by Gangodayayemukalana to be declared the property of the Crown under the Waste Lands Ordinances.



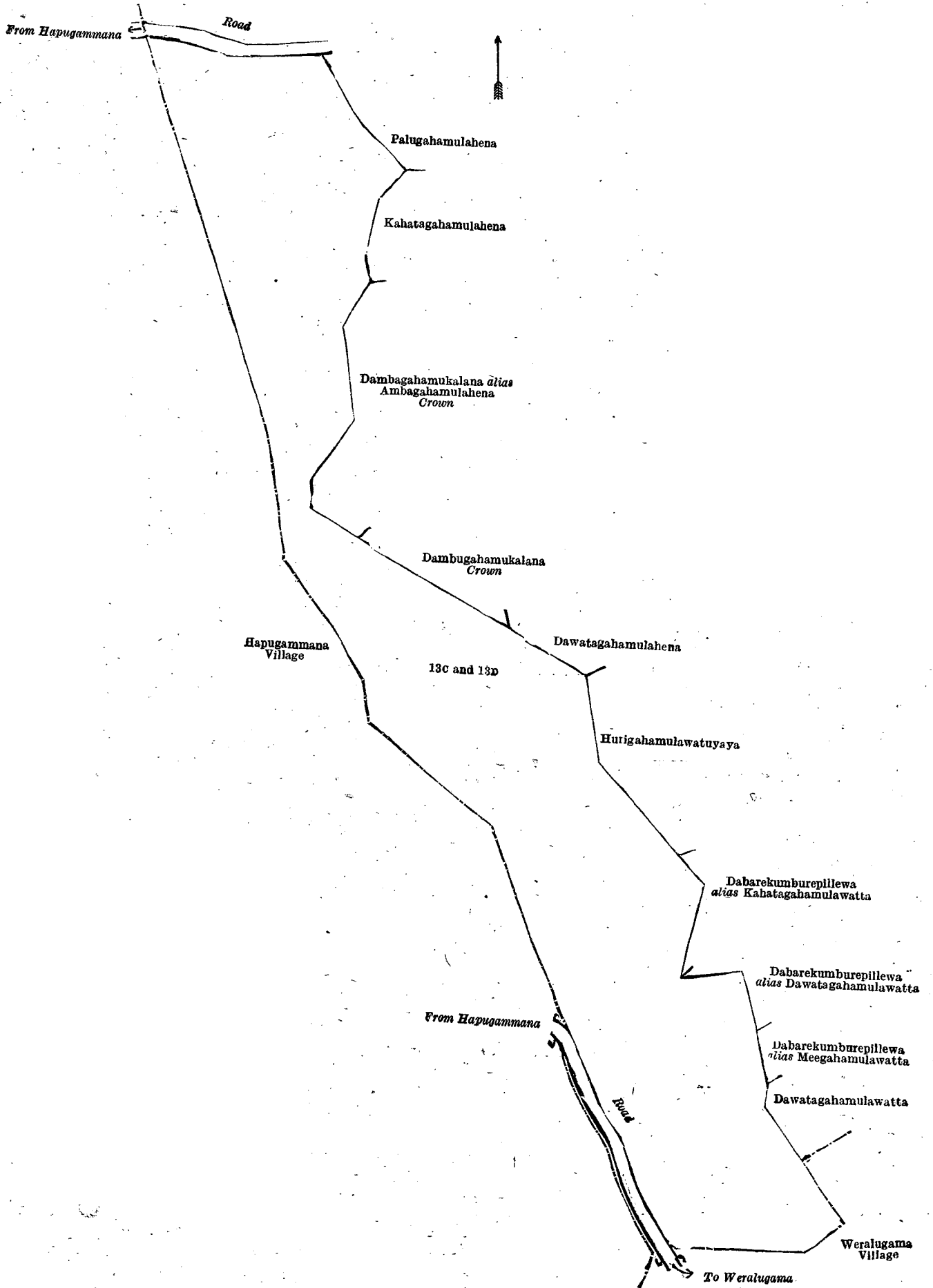
Surveyor-General's Office,  
Colombo, April 8, 1919.

Scale of 4 Chains to an Inch.

C. R. LUNDIE,  
for Surveyor-General.

## VI.—Preliminary plan 984.

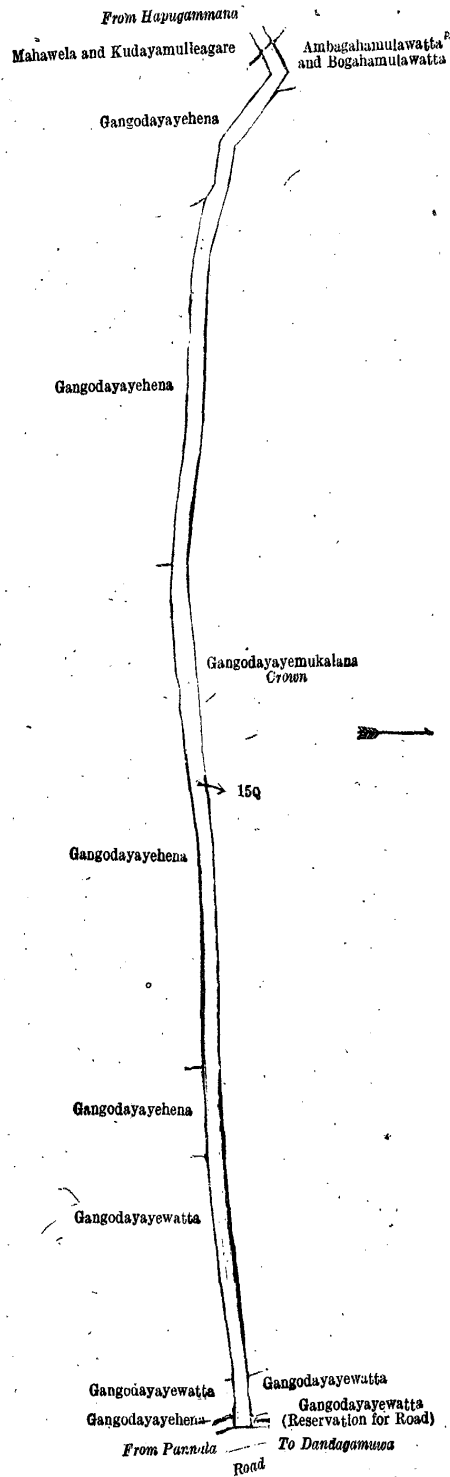
Lot.	Name of Land.	Extent, A. R. P.
22g	Walhinguremukalana	1 1 13
22 i	Do. (reservation for road)	0 0 14
24	Diyakalamullemukalana	3 2 30
24A	Do. (reservation for road)	0 1 3
		5 1 20



Surveyor-General's Office,  
Colombo, April 9, 1919.

Scale of 4 Chains to an Inch.

C. R. LUNDIE,  
for Surveyor-General.

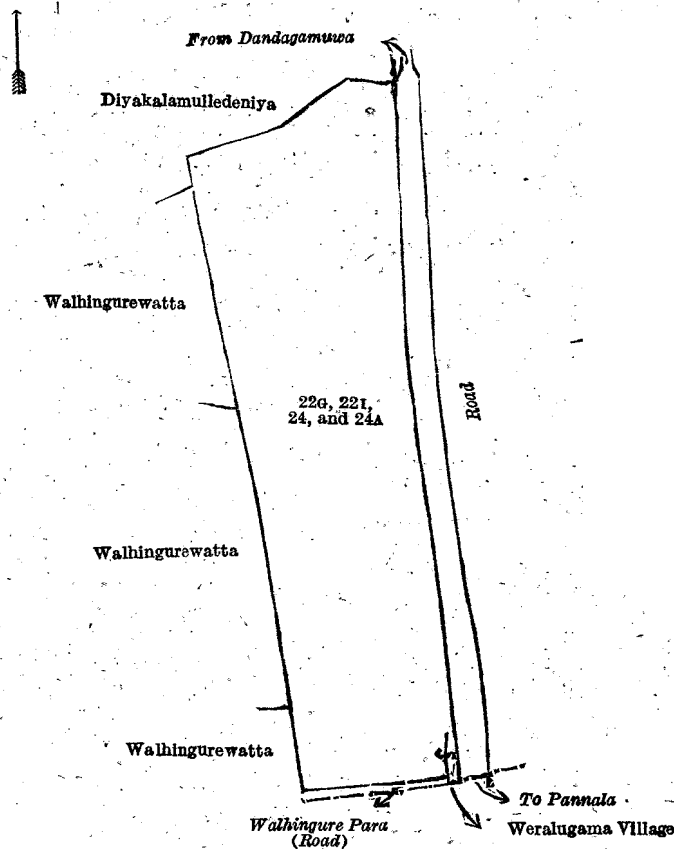


Surveyor-General's Office,  
Colombo, April 9, 1919.

Scale of 4 Chains to an Inch.

C. R. LUNDIE,  
for Surveyor-General.

and bounded as follows : on the north by Diyakalamulledeniya claimed by Alutdurage Justina and others ; on the east by the road from Dandagamuwa to Pannala ; on the south by the village limit of Weralugama, Walhingurepara (road) ; on the west by Walhingurewatta claimed by Ranulu Marthias Fonseka, Diyakalamulledeniya claimed by Alutdurage Justina and others.



Surveyor-General's Office,  
Colombo, May 22, 1917.

Scale of 4 Chains to an Inch.

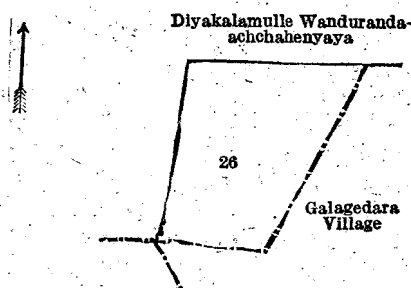
A. H. G. DAWSON,  
for Surveyor-General.

VII.—Preliminary plan 984.

Lot.	Name of Land.
26	Galagedaramukalana

Extent, A. R. P.  
1 0 26

and bounded as follows : on the north by Diyakalamulle Wanduranda-achchahenyaya claimed by the Crown and Henerat Arachchige Don Haramanis Appuhamy and others ; on the east and south by the village limit of Galagedara ; on the west by Diyakalamulle Wanduranda-achchahenyaya claimed by the Crown and Henerat Arachchige Don Haramanis Appuhamy and others.



Surveyor-General's Office,  
Colombo, May 22, 1916.

Scale of 4 Chains to an Inch.

A. H. G. DAWSON,  
for Surveyor-General.

July 23, 1919.

J. M. DAVIES,  
Special Officer.

**Kurunegala S. O. No. 2,681.**

**Order under Section 2 of "The Waste Lands Ordinances of 1897, 1899, 1900, and 1903," declaring Lands to be Crown Property.**

In the matter of the lands commonly called or known as cemetery and path reservation, situate in the village of Gopallawa, in the Ihawasideke korale of the Hiriyala hatpattu of the Kurunegala District, in the North-Western Province, and of "The Waste Lands Ordinances of 1897, 1899, 1900, and 1903."

THE notice required by section 1 of "The Waste Lands Ordinances of 1897, 1899, 1900, and 1903," having been duly published in manner prescribed by that section in respect of the above-named lands (*vide* Notice No. 7,186), and no claim having been made to the said lands or to any interest therein within the period of three months from the date specified in the said notice, I, John Murray Davies, Special Officer appointed under section 28 of the said Ordinances, under and by virtue of the powers vested in me in that behalf by section 2 of the said Ordinances, do hereby on this 2nd day of August, 1919, order and declare that the said land, as more fully described herein below, situate in the village of Gopallawa, in the

Ihalawisideke korale of the Hiriyala hatpattu of the Kurunegala District, in the North-Western Province, and shown as lots 8 and 9 in preliminary plan 4,806 and in the annexed diagrams, and containing in extent 2 roods and 33 perches, are the property of the Crown.

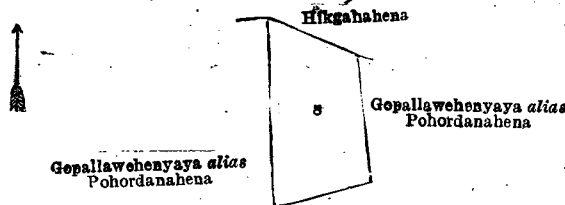
*Description of the Lands referred to.*

The following lots situated in the village of Gopallawa, in the Ihalawisideke korale of the Hiriyala hatpattu of the Kurunegala District, in the North-Western Province, as described in the annexed diagrams:—

I.—Preliminary plan 4,806.

Lot.	Name of Land.	Extent, A. R. P.
8	Cemetery	0 2 24

and bounded as follows: on the north by Hikkahahena claimed by D. M. Kirihamy Vedarala and others; on the east, south, and west by Gopallawehenyaya *alias* Pohordanahena claimed by Napier Dias of Galle.



Surveyor-General's Office,  
Colombo, March 14, 1919.

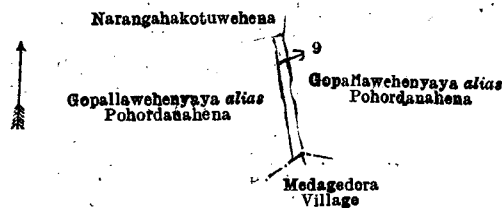
Scale of 4 Chains to an Inch.

A. J. WICKWAR,  
for Surveyor-General.

II.—Preliminary plan 4,806.

Lot.	Name of Land.	Extent, A. R. P.
9	Path reservation	0 0 9

and bounded as follows: on the north by Narangahakotuwhena claimed by D. M. Ranhami and others; on the east by Gopallawehenyaya *alias* Pohordanahena claimed by Napier Dias of Galle; on the south by the village limit of Medagedera; on the west by Gopallawehenyaya *alias* Pohordanahena claimed by Napier Dias of Galle.



Surveyor-General's Office,  
Colombo, March 14, 1919.

Scale of 4 Chains to an Inch.

A. J. WICKWAR,  
for Surveyor-General.

J. M. DAVIES,  
Special Officer.

August 2, 1919.

**Kurunegala S. O. No. 2,682.**

**Order under Section 4, Sub-section (1), of "The Waste Lands Ordinances of 1897, 1899, 1900, and 1903."**

In the matter of the lands commonly called or known as Yodayakadawewa (tank), &c., situate in the village of Henegedera, in the Yatikaha korale of the Katugampola hatpattu of the Kurunegala District, in the North-Western Province, and of "The Waste Lands Ordinances of 1897, 1899, 1900, and 1903."

WHEREAS in pursuance of section 1 of the said Ordinances it was duly declared and notified on the 2nd day of August, 1918, that if no claim to the lands commonly called or known as Yodayakadawewa (tank), &c., situate in the village of Henegedera, in the Yatikaha korale of the Katugampola hatpattu of the Kurunegala District, in the North-Western Province, containing in extent 14 acres 1 rood and 10 perches, and shown as lots v 108, w 108, and x 108 in preliminary plan 4,490 and in the annexed diagram, was made to John Murray Davies, Special Officer appointed under section 28 of the said Ordinances, within the period of three months from the date specified in the said notice, such lands would be declared the property of the Crown, and dealt with on account of the Crown (*vide* Notice No. 6,980):

And whereas Lindamulage Charles Peter de Silva made claim thereto, and I, John Murray Davies, the aforesaid Special Officer, made due inquiry into such claim, and whereas the said claimant and I, with the consent of His Excellency the Governor, came to an agreement in writing dated the 30th day of May, 1919, concerning the said lands, under section 4, sub-section (1), of the said Ordinances, whereby it was agreed that the said claimant should be declared the purchaser of the said lands upon payment on or before the 30th day of June, 1919, to the Settlement Officer, of a sum of Rupees Two hundred and Fourteen and Cents Seventy-five only (Rs. 214.75), as the purchase amount of the said lands, and whereas the said amount has been duly paid by the said claimant, he is hereby, in pursuance of the agreement aforementioned, declared to be the purchaser of the said lands, as more fully described herein below.

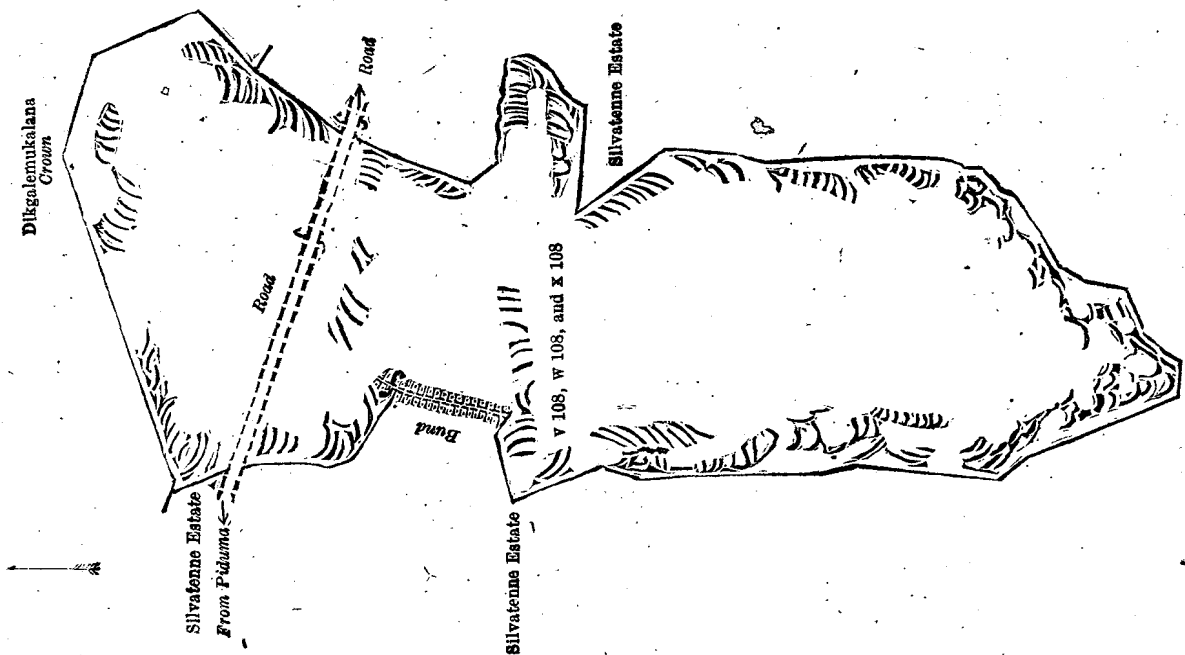
*Description of the Lands referred to.*

The following lots situated in the village of Henegedera, in the Yatikaha korale of the Katugampola hatpattu of the Kurunegala District, in the North-Western Province, as described in the annexed diagram:—

Lot.	Name of Land.	Preliminary plan 4,490.	Extent, A. R. P.
v 108	Yodayakadawewa (tank)	..	1 0 2
w 108	Dikgala (rock)	..	3 2 6
x 108	Weheragala (rock)	..	9 3 2

14 1 10

and bounded as follows: on the north by Dikgalamukalana belonging to the Crown; on the east by Dikgalamukalana by Mr. Chas. P. de Silva; on the south by Silvatenne estate claimed by Mr. Chas. P. de Silva; on the west by Silvatenne estate claimed by Mr. Chas. P. de Silva, a bund, Silvatenne estate



Surveyor-General's Office,  
Colombo, June 26, 1918.

Scale of 4 Chains to an Inch.

C. R. LUNDIE,  
for Surveyor-General.

July 15, 1919.

J. M. DAVIES,  
Special Officer.

**Kurunegala S. O. No. 2,683.**

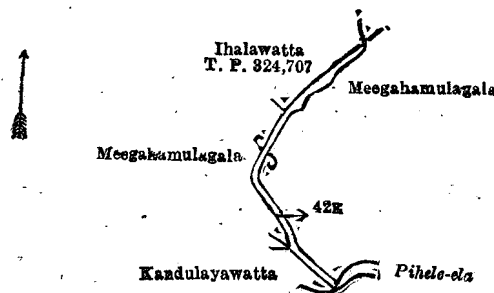
**Order under Section 2 of "The Waste Lands Ordinances of 1897, 1899, 1900, and 1903,"  
declaring Land to be Crown Property.**

In the matter of the land commonly called or known as Pihele-ela (stream), situate in the village of Murutawa, in the Ihawalasideke korale of the Hiriyala hatpattu of the Kurunegala District, in the North-Western Province, and of "The Waste Lands Ordinances of 1897, 1899, 1900, and 1903."

THE notice required by section 1 of "The Waste Lands Ordinances of 1897, 1899, 1900, and 1903," having been duly published in manner prescribed by that section in respect of the above-named land (*vide* Notice No. 7,188), and no claim having been made to the said land or to any interest therein within the period of three months from the date specified in the said notice, I, John Murray Davies, Special Officer appointed under section 28 of the said Ordinances, under and by virtue of the powers vested in me in that behalf by section 2 of the said Ordinances, do hereby on this 2nd day of August, 1919, order and declare that the said land, as more fully described herein below, situate in the village of Murutawa, in the Ihawalasideke korale of the Hiriyala hatpattu of the Kurunegala District, in the North-Western Province, and shown as lot 42K in preliminary plan 1,205 and in the annexed diagram, and containing in extent 10 perches, is the property of the Crown.

*Description of the Land referred to.*

The land commonly called or known as Pihele-ela (stream), situated in the village of Murutawa, in the Ihawalasideke korale of the Hiriyala hatpattu of the Kurunegala District, in the North-Western Province, containing in extent 10 perches, and shown as lot 42K in preliminary plan 1,205 and in the annexed diagram; and bounded as follows: on the north by Ihalawatta sold by the Crown (T. P. 324,707); on the east by Meegahamulagala claimed by Henayalage Tikiri Banda and others, the Pihele-ela; on the south by Kandulayawatta claimed by Dolulayagedera Puncha; on the west by Meegahamulagala claimed by Henayalage Tikiri Ridi and others, Ihalawatta sold by the Crown (T. P. 324,707).



Surveyor-General's Office,  
Colombo, March 18, 1919.

Scale of 4 Chains to an Inch.

C. R. LUNDIE,  
for Surveyor-General.

August 2, 1919.

J. M. DAVIES,  
Special Officer.

## Kurunegala S. O. No. 2,684.

Order under Section 2 of "The Waste Lands Ordinances of 1897, 1899, 1900, and 1903,"  
declaring Lands to be Crown Property.

In the matter of the lands commonly called or known as Paluwatthenyaya (reservation for Gansabhawa road and Kimbulwana-oya), &c., situate in the village of Ridigama, in the Tittaweligandahaye korale of the Hiriyala hatpattu of the Kurunegala District, in the North-Western Province, and of "The Waste Lands Ordinances of 1897, 1899, 1900, and 1903."

THE notice required by section 1 of "The Waste Lands Ordinances of 1897, 1899, 1900, and 1903," having been duly published in manner prescribed by that section in respect of the above-named lands (*vide* Notice No. 6,594), and no claim having been made to the said lands or to any interest therein within the period of three months from the date specified in the said notice, I, John Murray Davies, Special Officer appointed under section 28 of the said Ordinances, under and by virtue of the powers vested in me in that behalf by section 2 of the said Ordinances, do hereby on this 24th day of July, 1919, order and declare that the said lands, as more fully described herein below, situate in the village of Ridigama, in the Tittaweligandahaye korale of the Hiriyala hatpattu of the Kurunegala District, in the North-Western Province, and shown as lots 12, 18, 15, 16, and 19 in preliminary plan 4,668 and in the annexed diagrams, and containing in extent 15 acres 3 roods and 37 perches, are the property of the Crown.

*Description of the Lands referred to.*

The following lots situated in the village of Ridigama, in the Tittaweligandahaye korale of the Hiriyala hatpattu of the Kurunegala District, in the North-Western Province, as described in the annexed diagrams:—

## I.—Preliminary plan 4,668.

Lot.	Name of Land.	Extent, A. R. P.
12	Paluwatthenyaya (reservation for Gansabhawa road and Kimbulwana-oya)	6 2 21
18	Do. ( do. )	5 3 26
		12 2 7

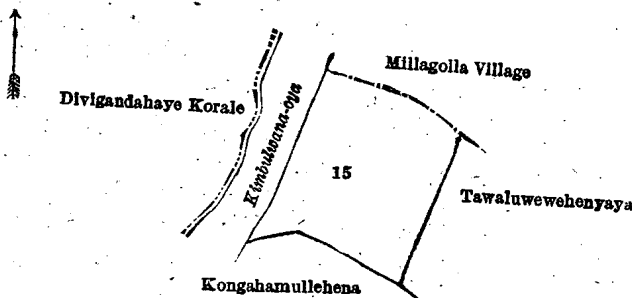
and bounded as follows: on the north by the Kimbulwana-oya; on the east by Palugahamullewatta claimed by Ukku Banda Vidane and others, Paluwatthenyaya to be declared the property of the Crown under the Waste Lands Ordinances, Palugahamullewatta claimed by Ukku Banda Vidane and others, the Gansabhawa road to Dikwela, Katadiyawela claimed by W. Ukku Banda Vidane and others; on the south by Pathahagawahenyaya, Mederihena, Paluwatthenyaya, and Gederagawahena claimed by the Crown and Wasala Mudiyansele Kalu Banda; on the west by the village limit of Waduwwa, the Kimbulwana-oya.

[For Diagram see page 1545.]

## II.—Preliminary plan 4,668.

Lot.	Name of Land.	Extent, A. R. P.
15	Tawaluwewehenyaya (reservation for Kimbulwana-oya)	1 0 10

and bounded as follows: on the north by the village limit of Millagolla; on the east by Tawaluwewehenyaya sold to John Adrian Poulier under the Waste Lands Ordinances; on the south by Kongahamullehena claimed by Ukku Banda Vidane and others; on the west by the Kimbulwana-oya.



Surveyor-General's Office,  
Colombo, July 23, 1919.

Scale of 4 Chains to an Inch.

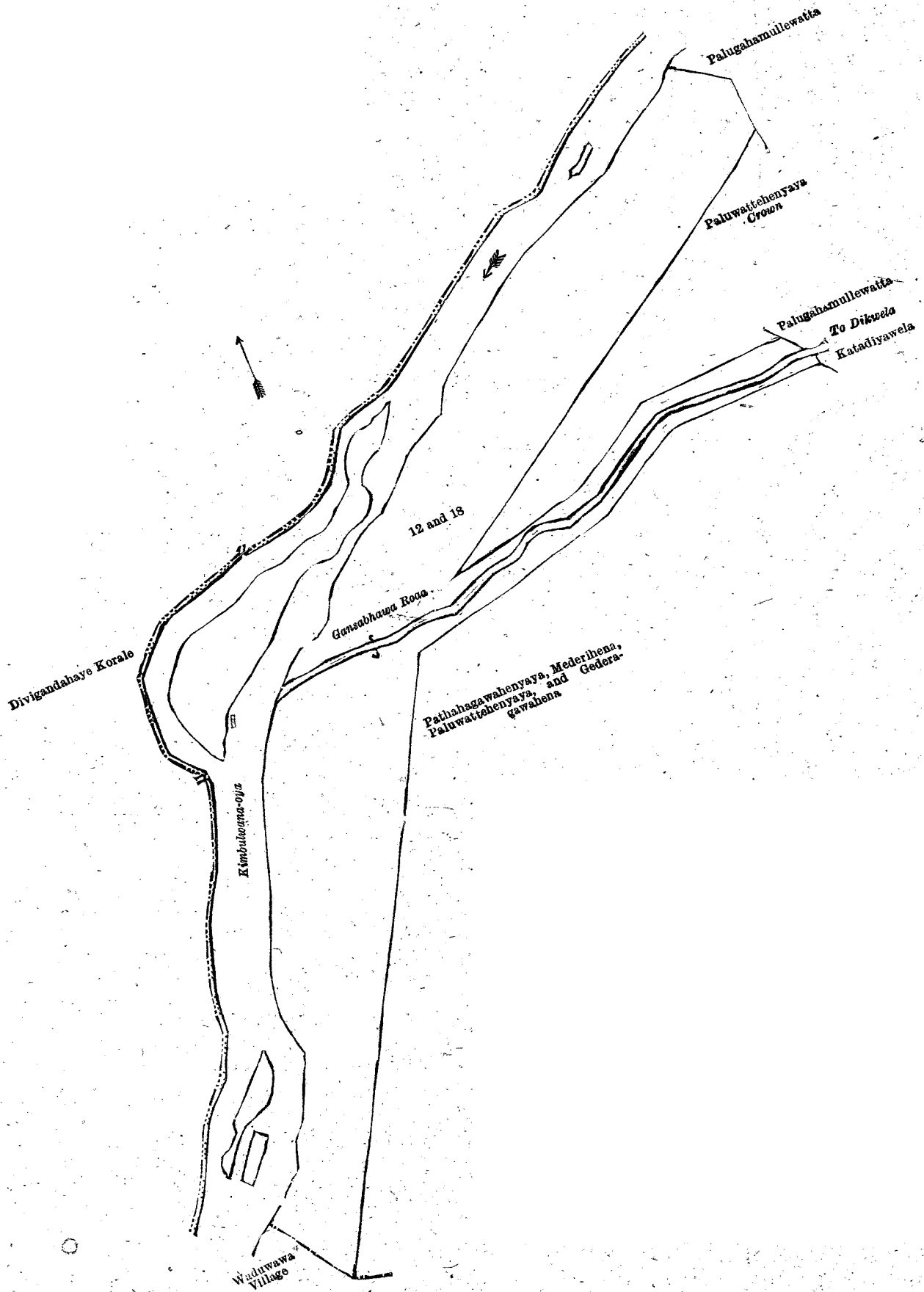
C. R. LUNDIE,  
for Surveyor-General.

## III.—Preliminary plan 4,668.

Lot.	Name of Land.	Extent, A. R. P.
16	Tawaluwewehenyaya (reservation for Gansabhawa road)	0 2 14

and bounded as follows: on the north by Galagawawewa; on the east by Tawaluwewehenyaya sold to John Adrian Poulier under the Waste Lands Ordinances; on the south by the village limit of Waduwwa; on the west by the Gansabhawa road from Dikwela to Ridigama.

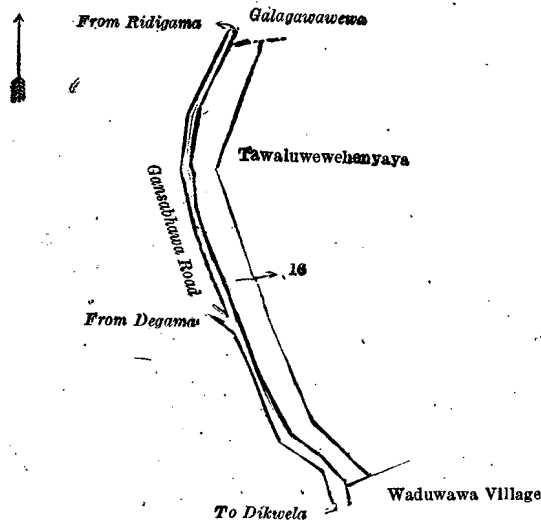




Surveyor-General's Office,  
Colombo, June 23, 1919.

Scale of 4 Chains to an Inch.

C. R. LUNDIE,  
for Surveyor-General.



Surveyor-General's Office,  
Colombo, June 23, 1919.

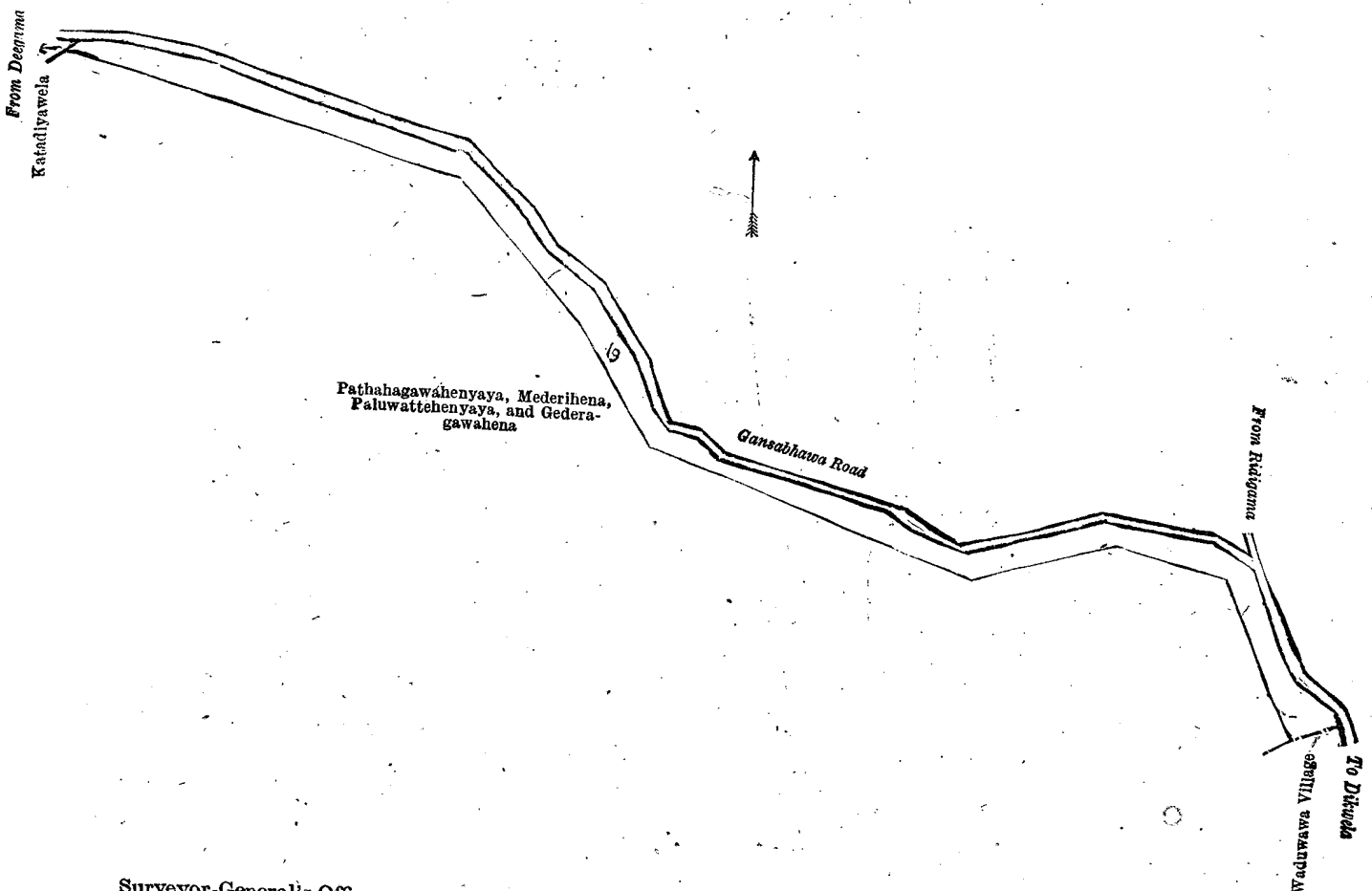
Scale of 4 Chains to an Inch.

C. R. LUNDIE,  
for Surveyor-General.

IV.—Preliminary plan 4,668.

Lot.	Name of Land.	Extent, A. B. P.
19	Gederagawahena, Mederihena, and Pathahagawahenyaya (reservation for Gansabhawa road)	1 3 6

and bounded as follows : on the north by the Gansabhawa road from Deegama to Dikwela ; on the east by the Gansabhawa road from Ridigama to Dikwela ; on the south by the village limit of Waduwawa, Pathahagawahenyaya, Mederihena, Paluwattehenyaya, and Gederagawahena claimed by the Crown and Wasala Mudiyansele Kalu Banda ; on the west by Katadiyawela claimed by W. Ukku Banda Vidane and others.



Surveyor-General's Office,  
Colombo, June 23, 1919.

Scale of 4 Chains to an Inch.

C. R. LUNDIE,  
for Surveyor-General.

July 24, 1919.

J. M. DAVIES,  
Special Officer.

## Kurunegala S. O. No. 2,685.

## Order under Section 4, Sub-section (1), of "The Waste Lands Ordinances of 1897, 1899, 1900, and 1903."

In the matter of the lands commonly called or known as Gangodayayewatta and Gangodayayehena, situate in the village of Ihala Kalugamuwa, in the Katugampola korale south of the Katugampola hatpattu of the Kurunegala District, in the North-Western Province, and of "The Waste Lands Ordinances of 1897, 1899, 1900, and 1903."

WHEREAS in pursuance of section 1 of the said Ordinances it was duly declared and notified on the 28th day of September, 1917, that if no claim to the lands commonly called or known as Gangodayayewatta and Gangodayayehena, situate in the village of Ihala Kalugamuwa, in the Katugampola korale south of the Katugampola hatpattu of the Kurunegala District, in the North-Western Province, containing in extent 27 acres 1 rood and 39 perches, and shown as lots 15B, 15C, 15D, 15E, 15F, 15L, 15M, 15N, 15O, and 15P in preliminary plan 984 and in the annexed diagrams, was made to John Murray Davies, Special Officer appointed under section 28 of the said Ordinances, within the period of three months from the date specified in the said notice, such lands would be declared the property of the Crown, and dealt with on account of the Crown (*vide* Notice No. 6,575):

And whereas Henerat Arachchige Don Harmanis Appuhamy made claim thereto, and I, John Murray Davies, the aforesaid Special Officer, made due inquiry into such claim, and whereas the said claimant and I, with the consent of His Excellency the Governor, came to an agreement in writing dated the 9th day of August, 1918, concerning the said lands, under section 4, sub-section (1), of the said Ordinances, whereby it was agreed that the said claimant should be declared along with (1) Henerat Arachchige Don Hendrick and (2) ditto Don Juwanis to be the purchasers of the said lands in the proportion of  $\frac{1}{2}$  to the said claimant and  $\frac{1}{2}$  to the said (1) Henerat Arachchige Don Hendrick and (2) ditto Don Juwanis together, upon payment on or before the 9th day of January, 1919, to the Government Agent at Kurunegala, of a sum of Rupees Eight hundred and Twenty-five only (Rs. 825), as the purchase amount of the said lands, and whereas the said amount has been duly paid, the said claimant, and the said (1) Henerat Arachchige Don Hendrick and (2) ditto Don Juwanis are hereby, in pursuance of the agreement aforementioned, declared to be the purchasers, in the above-mentioned proportions of the said lands, as more fully described herein below.

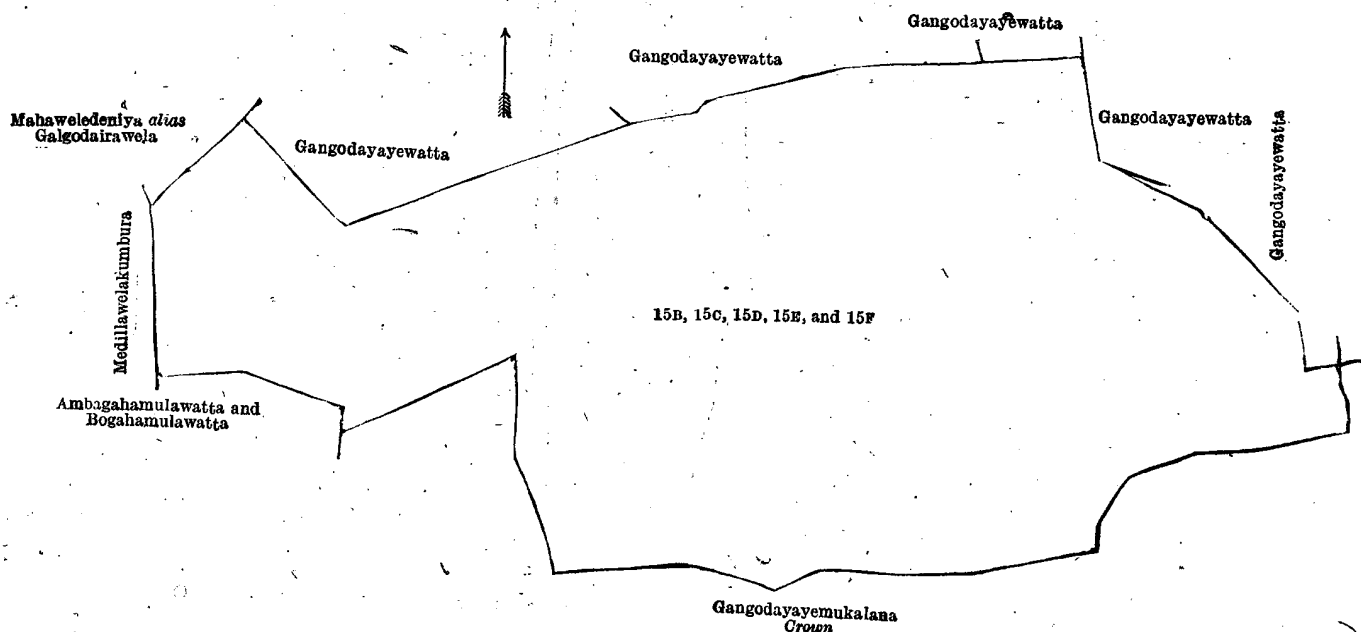
## Description of the Lands referred to.

The following lots situated in the village of Ihala Kalugamuwa, in the Katugampola korale south of the Katugampola hatpattu of the Kurunegala District, in the North-Western Province, as described in the annexed diagrams:—

## I.—Preliminary plan 984.

Lot.	Name of Land.	Extent, A. R. P.	Lot.	Name of Land.	Extent, A. R. P.
15B ..	Gangodayayewatta ..	.. 2 0 35	15F ..	Gangodayayewatta	.. 5 0 0
15C ..	Do. ..	.. 0 3 32			
15D ..	Do. ..	.. 4 1 16			18 1 38
15E ..	Do. ..	.. 5 3 35			

and bounded as follows: on the north by Mahaweledeniya *alias* Galgodairawela claimed by Ranatunga Mudalige Singappuhamy and others, Gangodayayewatta claimed by Henerat Arachchige Don Poloris Appuhamy; on the east by Gangodayayewatta claimed by Henerat Arachchige Don Poloris Appuhamy, Gangodayayemukalana to be declared the property of the Crown under the Waste Lands Ordinances; on the south by Gangodayayemukalana to be declared the property of the Crown under the Waste Lands Ordinances, Ambaghamulawatta and Bogahamulawatta claimed by Ranatunga Mudalige Baronehi Appu and others; on the west by Medillawelakumbura claimed by Henerat Arachchige Don Poloris Appuhamy and another, Mahaweledeniya *alias* Galgodairawela claimed by Ranatunga Mudalige Singappuhamy and others.



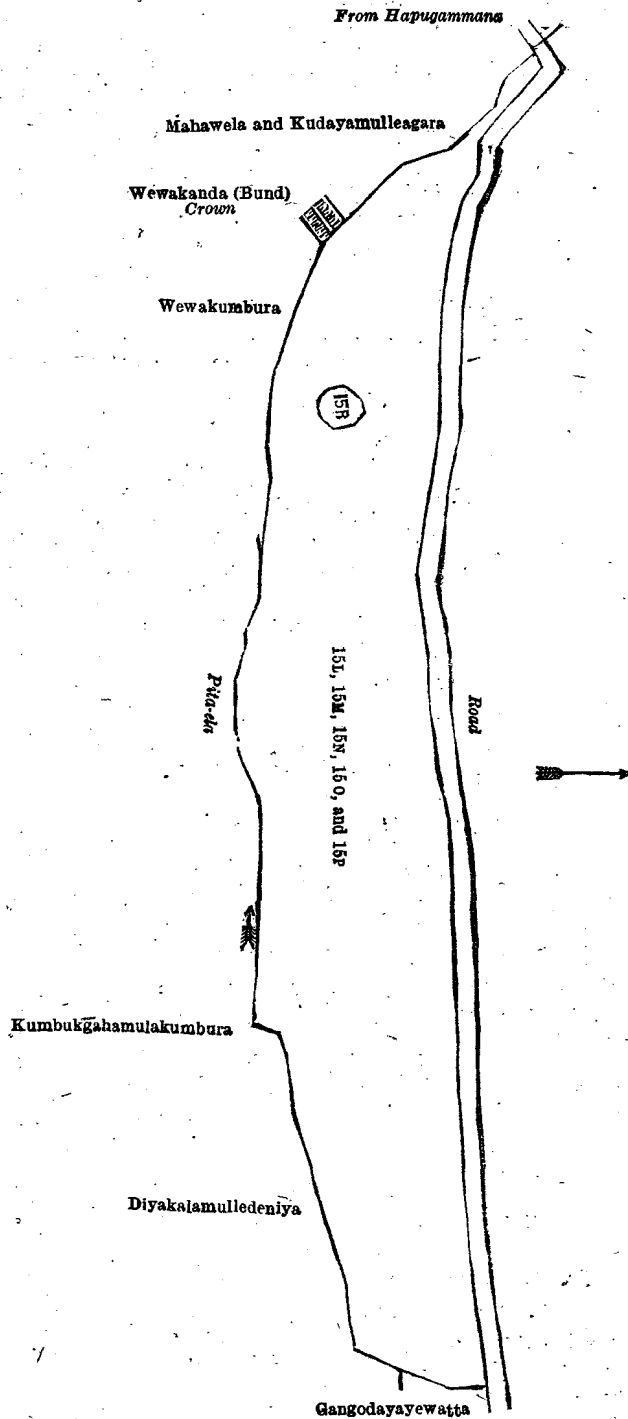
II.—Preliminary plan 984.

Lot.	Name of Land.	Extent, A. R. P.	Lot.	Name of Land.	Extent, A. R. P.
15L ..	Gangodayayewatta ..	1 1 15	15P ..	Gangodayayehena	0 1 9
15M ..	Gangodayayehena ..	0 2 22			
15N ..	Do. ....	4 1 19			9 0 1
15O ..	Do. ....	2 1 16			

and bounded as follows : on the north by the road from Hapugammana ; on the east by Gangodayayewatta claimed by Alutdurage Allina and another, Diyakalamulledeniya claimed by Alutdurage Justina and others ; on the south by Diyakalamulledeniya claimed by Alutdurage Justina and others, Kumbukgahamulakumbura claimed by Alutdurage Arlina and others, the Pita-ela, Wewakumbura claimed by Ranatunga Mudalige Hendrick Singho and others, Wekanda (bund) belonging to the Crown ; on the west by Mahawela and Kudayamulleagara claimed by Henerat Arachchige Don Poloris Appuhamy and others.

NOTE.—The following lot lying within the above-mentioned boundaries is excluded from this part of the order, and its extent of 9 perches is not included in the acreage of 9 acres and 1 perch given above :—

Lot.	Name of Land.	Preliminary plan 984.	Extent, A. R. P.
15R ..	Gangodayayekamata		0 0 9



Surveyor-General's Office,  
Colombo, April 9, 1919.

Scale of 4 Chains to an Inch.

May 28, 1919.

J. M. DAVIES,  
Special Officer.

C. R. LUNDIE,  
for Surveyor-General.

**Kurunegala S. O. No. 2,686.**

**Order under Section 4, Sub-section (1), of "The Waste Lands Ordinances of 1897, 1899, 1900, and 1903," admitting Lands to be Private Property.**

In the matter of the lands commonly called or known as Bulugahamulahenawatta, Meegahamulahena, &c., situate in the village of Timbiriwewa, in the Baladora korale of the Dewamedī hatpattu of the Kurunegala District, in the North-Western Province, and of "The Waste Lands Ordinances of 1897, 1899, 1900, and 1903."

WHEREAS in pursuance of section 1 of the said Ordinances it was duly notified on the 9th day of March, 1917, that if no claim to the lands commonly called or known as Bulugahamulahenawatta, Meegahamulahena, &c., situate in the village of Timbiriwewa, in the Baladora korale of the Dewamedī hatpattu of the Kurunegala District, in the North-Western Province, containing in extent 67 acres 3 roods and 16 perches, and shown as lots 4, 23A, 32, 34, 44, 45A, and 47 in preliminary plan 1,646 and in the annexed diagrams, was made to John Murray Davies, Special Officer appointed under section 28 of the said Ordinances, within the period of three months from the date specified in such notice, such lands would be declared the property of the Crown, and dealt with on account of the Crown (*vide* Notice No. 6,242):

And whereas (1) Ihalawatte Lekamalagedera Dingiri Banda and (2) Ihalawatte Lekamalagedera Herathamy made claim thereto, and Howard Orme Fox, Special Officer appointed under section 28 of the said Ordinances, made due inquiry into such claim, and whereas the said claimants and the said Howard Orme Fox, Special Officer, came to an agreement in writing dated the 2nd day of October, 1917, whereby it was agreed that the said lots should be admitted under the Waste Lands Ordinances in favour of the following persons and in the following shares, viz.,  $\frac{1}{3}$  in favour of the said 2nd claimant and  $\frac{2}{3}$  in favour of the 1st claimant and Ihalawatte Lekamalagedera Appuhamy and ditto Ukku Banda in equal shares, I, John Murray Davies, the aforesaid Special Officer, with the consent of His Excellency the Governor, do hereby admit the said claimants and the said Ihalawatte Lekamalagedera Appuhamy and ditto Ukku Banda to be the owners, in the aforesaid proportions, of the said lands, as more fully described herein below, under section 4, sub-section (1), of the said Ordinances.

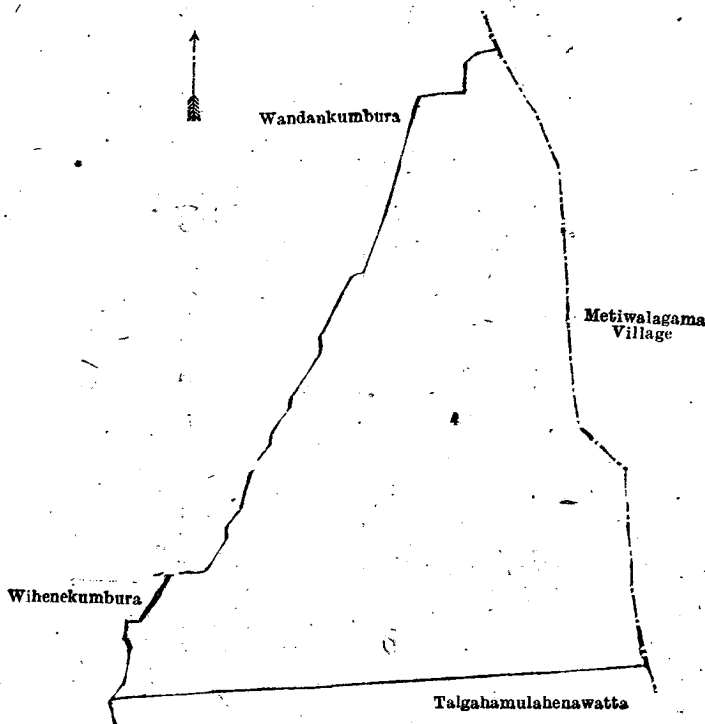
*Description of the Lands referred to.*

The following lots situated in the village of Timbiriwewa, in the Baladora korale of the Dewamedī hatpattu of the Kurunegala District, in the North-Western Province, as described in the annexed diagrams:—

I.—Preliminary plan 1,646.

Lot.	Name of Land.	Extent, A. R. P.
4	Bulugahamulahenawatta	8 0 1

and bounded as follows: on the north by Wandankumbura claimed by Abubakar Lebbe and others; on the east by the village limit of Metiwalagama; on the south by Talgahamulahenawatta to be declared the property of Adampullelaga Abuwakkar Lebbe and another under the Waste Lands Ordinances; on the west by Wihenekumbura claimed by Appuhamy Vedarallage Ranhamy and others, Wandankumbura claimed by Abubakar Lebbe and others.



Surveyor-General's Office,  
Colombo, April 8, 1919.

Scale of 4 Chains to an Inch.

C. R. LUNDIE,  
for Surveyor-General.

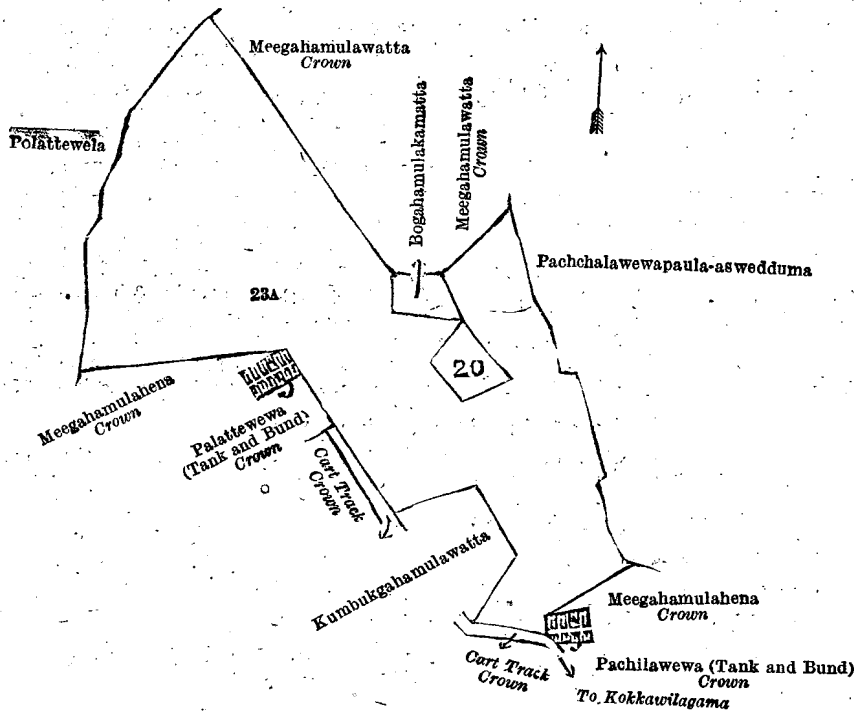
Lot.	Name of Land.	Extent, A. R. P.
23A	Meegahamulahena	5 3 9

and bounded as follows: on the north by Meegahamulawatta to be declared the property of the Crown under the Waste Lands Ordinances, Bogahamulakamatta claimed by Ihalawatta Lekamage Herathamy, Meegahamulawatta to be declared the property of the Crown under the Waste Lands Ordinances; on the east by Pachchalawepaula-aswedduma claimed by Abubakar Lebbe of Metiwalagama; on the south by Meegahamulahena to be declared the property of the Crown under the Waste Lands Ordinances, Pachilawewa (tank and bund) to be declared the property of the Crown under the Waste Lands Ordinances, a cart track from Kokkawilagama to be declared the property of the Crown under the Waste Lands Ordinances, Kumbukgahamulawatta claimed by Ihalawatta Lekamalaigedera Herathamy, a cart track to be declared the property of the Crown under the Waste Lands Ordinances, Palattewewa (tank and bund) to be declared the property of the Crown under the Waste Lands Ordinances, Meegahamulahena to be declared the property of the Crown under the Waste Lands Ordinances; on the west by Polatewela claimed by Ihalawatte Lekamalage Herathamy.

NOTE.—The following lot lying within the above-mentioned boundaries is excluded from this part of the order, and its extent of 21 perches is not included in the acreage of 5 acres 3 roods and 9 perches given above :—

Preliminary plan 1,646.

Lot.	Name of Land.	Extent, A. R. P.
20	Kohombagahamulakamatta	0 0 21



Surveyor-General's Office,  
Colombo, April 8, 1919.

Scale of 4 Chains to an Inch.

C. R. LUNDIE,  
for Surveyor-General.

III.—Preliminary plan 1,646.

Lot.	Name of Land.	Extent, A. R. P.	Lot.	Name of Land.	Extent, A. R. P.
32	Pachilawewaismattahena	11 2 18	45A	Higgahamulahena	8 0 26
34	Do.	3 2 16	47	Galagawahena, Kahatagahamulahena	29 2 6
44	Higgahamulahena	1 0 20			54 0 6

(Exclusive of the roads passing through the lands.)

and bounded as follows: on the north by Galagawahena (reservation for trigonometrical station) to be declared the property of the Crown under the Waste Lands Ordinances, a cart track to be declared the property of the Crown under the Waste Lands Ordinances, Pachilawewa (tank and bund) to be declared the property of the Crown under the Waste Lands Ordinances; on the east by the village limits of Kokkawilagama and Uswewa; on the south by the village limit of Uswewa; on the west by the road from Uswewa (Uskomahena to be declared the property of Mananalgedera Rapiya and others under the Waste Lands Ordinances), Kongahamulahena to be declared the property of the Crown under the Waste Lands Ordinances, Gansabhawa road from Walaswewa to Kokkawilagama to be declared the property of the Crown under the Waste Lands Ordinances, a cart track to be declared the property of the Crown under the Waste Lands Ordinances.

NOTE.—The following lot lying within the above-mentioned boundaries is excluded from this part of the order, and its extent of 1 rood and 4 perches is not included in the acreage of 54 acres and 6 perches given above :—

Preliminary plan 1,646.

Lot.	Name of Land.	Extent, A. R. P.
46	Footpath	0 1 4

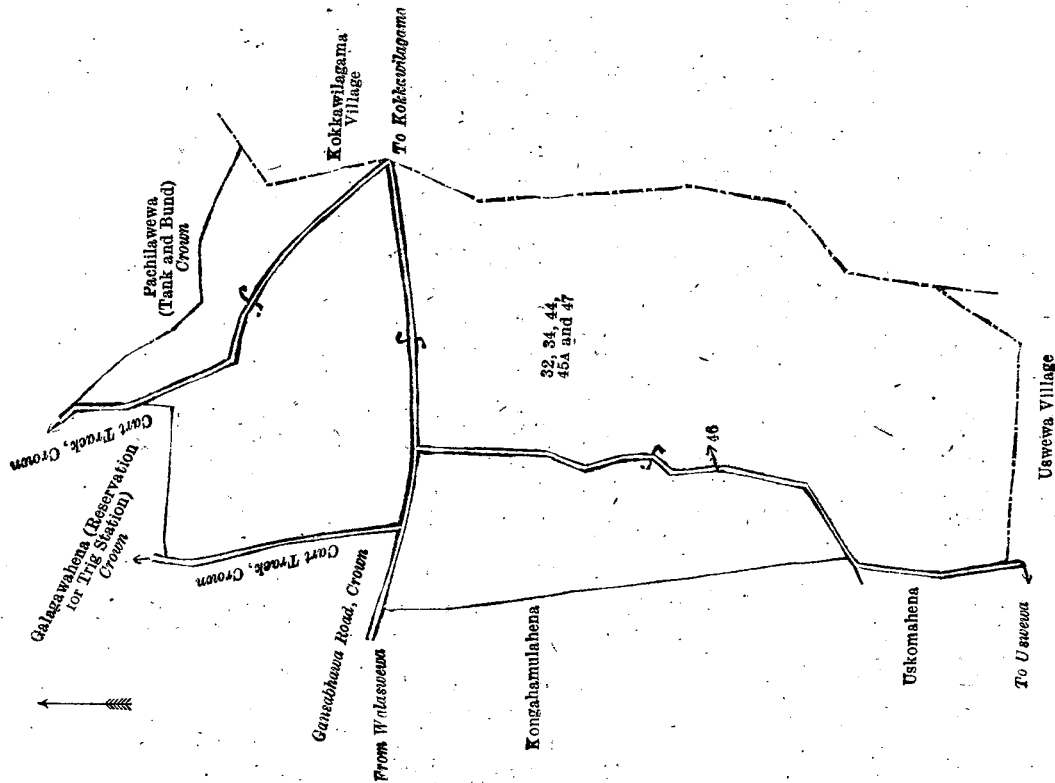
[For Diagram see page 1551.]

Kurunegala S. O. No. 2,687.

Order under Section 4, Sub-section (1), of "The Waste Lands Ordinances of 1897, 1899, 1900, and 1903,"  
declaring Land to be Crown Property.

In the matter of the land commonly called or known as Paluwatthenyaya, situate in the village of Ridigama, in the Tittaweligandahaye korale, in the Hiriyala hatpattu of the Kurunegala District, in the North-Western Province, and of "The Waste Lands Ordinances of 1897, 1899, 1900, and 1903."

WHEREAS in pursuance of section 1 of the said Ordinances it was duly notified on the 5th day of October, 1917, that if no claim to the land commonly called or known as Paluwatthenyaya, situate in the village of Ridigama, in the Tittaweligandahaye korale of the Hiriyala hatpattu of the Kurunegala District, in the North-Western Province, containing in extent 2 acres 3 roods and 2 perches, and shown as lot 11, in preliminary plan 4,668 and in the annexed diagram, was made to John Murray Davies, Special Officer appointed under section 28 of the said Ordinances, within the period of three months from the date specified in such notice such land would be declared the property of the Crown, and dealt with on account of the Crown (vide Notice No. 6,594):



Surveyor-General's Office,  
Colombo, April 8, 1919.

Scale of 8 Chains to an Inch.

C. R. LUNDIE,  
for Surveyor-General.

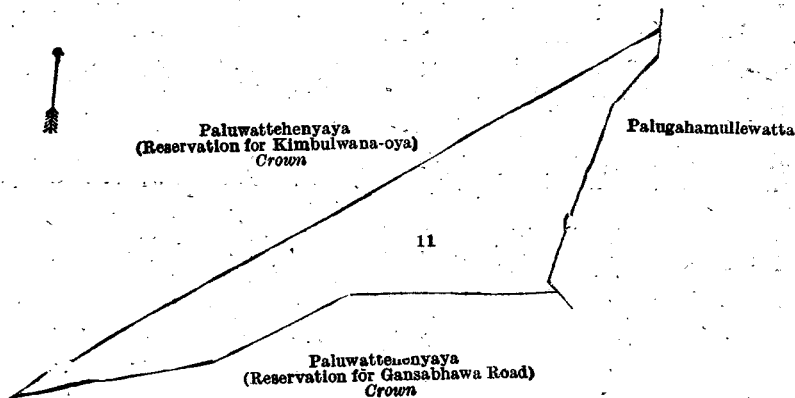
June 26, 1919.

J. M. DAVIES,  
Special Officer.

And whereas John Adrian Poulier made claim thereto, and whereas the said claimant by an agreement in writing dated the 11th day of October, 1918, in consideration of being declared the purchaser of lot 14 of the notice, and of the preliminary plan 4,668, for a sum of Rs. 1,515.50 withdrew his claim to the said lot 11 of this order, I, John Murray Davies, the aforesaid Special Officer, under and by virtue of the powers vested in me in that behalf by section 4 of the said Ordinances, do hereby on this 24th day of July, 1919, order and declare, under section 4, sub-section (1), of the said Ordinances, that the said land, as more fully described herein below, is the property of the Crown.

*Description of the Land referred to.*

The land commonly called or known as Paluwatthenyaya, situated in the village of Ridigama, in the Tittaweli-gandahaye korale of the Hiriya hatpattu of the Kurunegala District, in the North-Western Province, containing in extent 2 acres 3 roods and 2 perches, and shown as lot 11 in preliminary plan 4,668 and in the annexed diagram, and bounded as follows: on the north by Paluwatthenyaya (reservation for Kimbulwana-oya) to be declared the property of the Crown under the Waste Lands Ordinances; on the east by Palughamullewatta claimed by Ukku Banda, Vidane, and others; on the south by Paluwatthenyaya (reservation for Gansabhawa road) to be declared the property of the Crown under the Waste Lands Ordinances; on the west by Paluwatthenyaya (reservation for Kimbulwana-oya) to be declared the property of the Crown under the Waste Lands Ordinances.



Surveyor-General's Office,  
Colombo, June 23, 1919.

Scale of 4 Chains to an Inch.

C. R. LUNDIE,  
for Surveyor-General.

July 24, 1919.

J. M. DAVIES,  
Special Officer.

**Kurunegala S. O. No. 2,688.****Order under Section 4, Sub-section (1), of "The Waste Lands Ordinances of 1897, 1899, 1900, and 1903,"  
admitting Lands to be Private Property.**

In the matter of the lands commonly called or known as Kahatagahamullehena, Dangahamulahena, &c., situate in the village of Timbiriwewa, in the Baladora korale of the Dewamedhi hatpattu of the Kurunegala District, in the North-Western Province, and of "The Waste Lands Ordinances of 1897, 1899, 1900, and 1903."

WHEREAS in pursuance of section 1 of the said Ordinances it was duly notified on the 9th day of March, 1917, that if no claim to the lands commonly called or known as Kahatagahamullehena, Dangahamulahena, &c., situate in the village of Timbiriwewa, in the Baladora korale of the Dewamedhi hatpattu of the Kurunegala District, in the North-Western Province, containing in extent 18 acres 2 roods and 10 perches, and shown as lots 7 and 41A in preliminary plan 1,646 and in the annexed diagram, was made to John Murray Davies, Special Officer appointed under section 28 of the said Ordinances, within the period of three months from the date specified in such notice, such lands would be declared the property of the Crown, and dealt with on account of the Crown (*vide* Notice No. 6,242):

And whereas Adampullelage Abuwakkher, Lebbe made claim thereto, and Howard Orme Fox, Special Officer appointed under section 28 of the said Ordinances, made due inquiry into such claim; and whereas the said claimant and the said Howard Orme Fox, Special Officer, came to an agreement in writing dated the 2nd day of October, 1917, whereby it was agreed that the six children of the said claimant, viz., (1) Adampullelage Slema Lebbe, (2) ditto Adam Pulle, (3) ditto Ali Tamby, (4) ditto Uduma Lebbe, (5) ditto Isma Lebbe, and (6) ditto Mohammadu Tamby should be declared the owners of the said lands, I, John Murray Davies, the aforesaid Special Officer, with the consent of His Excellency the Governor, do hereby admit the said six children of the said claimant to be the owners of the said lands, as more fully described herein below, under section 4, sub-section (1), of the said Ordinances.

*Description of the Lands referred to.*

The following lots situated in the village of Timbiriwewa, in the Baladora korale of the Dewamedhi hatpattu of the Kurunegala District, in the North-Western Province, as described in the annexed diagram:—

## Preliminary plan 1,646.

Lot.	Name of Land.	Extent, A. R. P.
7	Kahatagahamullehena, Dangahamulahena	15 3 14
41A	Kahatagahamulahena	2 2 36
(Exclusive of the road passing through the land.)		
		18 2 10

and bounded as follows: on the north by a footpath to Metiwalagama to be declared the property of the Crown under the Waste Lands Ordinances, the village limit of Metiwalagama; on the east by the village limit of Metiwalagama; on the south by Kahatagahamulahena to be declared the property of the Crown under the Waste Lands Ordinances, the village limit of Kokkawilagama; on the west by a Gansabhawa road to be declared the property of the Crown under the Waste Lands Ordinances, Alutwewa (tank and bund) to be declared the property of the Crown under the Waste Lands Ordinances, Alutwewapaulawatta claimed by Ratnayaka Mudiyansele Kapuruhamy of Walaswewa, Ihalagahamulla-aswedduma claimed by Vedarallagedera Ukkuhamy and others.

[For Diagram see page 1553.]

**Kurunegala S. O. No. 2,689.****Order under Section 4, Sub-section (1), of "The Waste Lands Ordinances of 1897, 1899, 1900, and 1903,"  
admitting Lands to be Private Property.**

In the matter of the lands commonly called or known as Gaswadumgahamulahena and Talgahamulahenawatta, situate in the village of Timbiriwewa, in the Baladora korale of the Dewamedhi hatpattu of the Kurunegala District, in the North-Western Province, and of "The Waste Lands Ordinances of 1897, 1899, 1900, and 1903."

WHEREAS in pursuance of section 1 of the said Ordinances it was duly notified on the 9th day of March, 1917, that if no claim to the lands commonly called or known as Gaswadumgahamulahena and Talgahamulahenawatta, situate in the village of Timbiriwewa, in the Baladora korale of the Dewamedhi hatpattu of the Kurunegala District, in the North-Western Province, containing in extent 12 acres and 19 perches, and shown as lots 40 and 4A in preliminary plan 1,646 and in the annexed diagrams, was made to John Murray Davies, Special Officer appointed under section 28 of the said Ordinances, within the period of three months from the date specified in such notice, such lands would be declared the property of the Crown, and dealt with on account of the Crown (*vide* Notice No. 6,242):

And whereas (1) Adampullelage Isibu Lebbe and (2) Adampullelage Abuwakkher Lebbe made claim thereto, and Howard Orme Fox, Special Officer appointed under section 28 of the said Ordinances, made due inquiry into such claim, I, John Murray Davies, the aforesaid Special Officer, with the consent of His Excellency the Governor, do hereby admit the claim of the said claimants to the said lands, as more fully described herein below, under section 4, sub-section (1), of the said Ordinances.

*Description of the Lands referred to.*

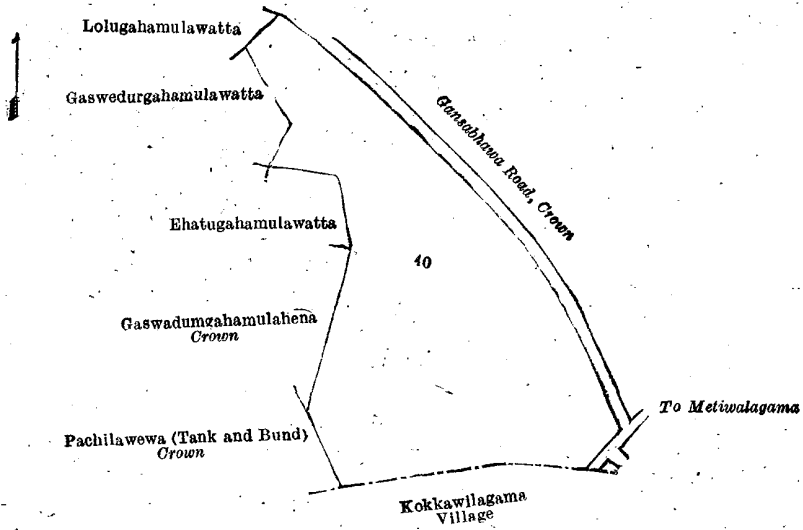
The following lots situated in the village of Timbiriwewa, in the Baladora korale of the Dewamedhi hatpattu of the Kurunegala District, in the North-Western Province, as described in the annexed diagrams:—

Lot.	Name of Land.	Extent, A. R. P.
40	Gaswadumgahamulahena	4 0 17

I.—Preliminary plan 1,646.







Surveyor-General's Office,  
Colombo, April 8, 1919.

Scale of 4 Chains to an Inch.

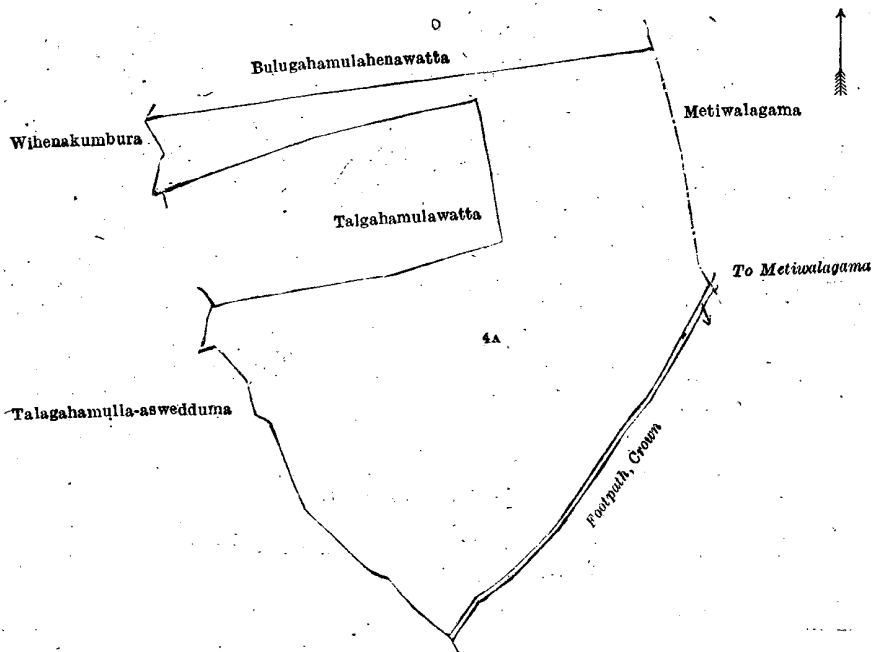
C. R. LUNDIE,  
for Surveyor-General.

II.—Preliminary plan 1,646.

Lot.	Name of Land.
4A	Talgahamulahenawatta

Extent, A. R. P.  
8 0 2

and bounded as follows : on the north by Bulugahamulahenawatta to be declared the property of Ihalawatta Lekamalgedera Herathamy and others under the Waste Lands Ordinances ; on the east by the village limit of Metiwalagama, the footpath from Metiwalagama to be declared the property of the Crown under the Waste Lands Ordinances ; on the south by the footpath from Metiwalagama to be declared the property of the Crown under the Waste Lands Ordinances ; on the west by Talgahamulla-aswedduma claimed by Vedarallagedara Ukkuhamy and others, Talgahamulawatta. (private), Wihenakumbura claimed by Appuhamy Vedarallage Ranhamy and others.



Surveyor-General's Office,  
Colombo, April 8, 1919.

Scale of Chains to an Inch.

C. R. LUNDIE,  
for Surveyor-General.

June 26, 1919.

J. M. DAVIES,  
Special Officer.

## Uva S. O. No. 2,388.

**Order under Section 4, Sub-section (1), of "The Waste Lands Ordinances of 1897, 1899, 1900, and 1903," declaring Land to be Crown Property.**

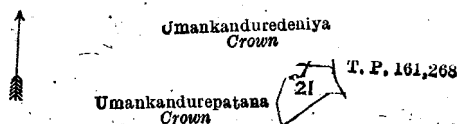
In the matter of the land commonly called or known as Umankanduredeniya, situate in the village of Kadurugamuwa, in the Mahapalata korale of the Udukinda division, in the Province of Uva, and of "The Waste Lands Ordinances of 1897, 1899, 1900, and 1903."

WHEREAS in pursuance of section 1 of the said Ordinances it was duly notified on the 19th day of March, 1915, that if no claim to the land commonly called or known as Umankanduredeniya, situate in the village of Kadurugamuwa, in the Mahapalata korale of the Udukinda division, in the Province of Uva, containing in extent 1 rood and 20 perches, and shown as lot 21 in preliminary plan 114 and in the annexed diagram, was made to John Murray Davies, Special Officer appointed under section 28 of the said Ordinances, within the period of three months from the date specified in such notice, such land would be declared the property of the Crown, and dealt with on account of the Crown (*vide* Notice No. 5,528) :

And whereas Pana Lana Sevalingam Kangany's son Wellasamy made claim thereto, and whereas Koona Tiruwadi Serva, as his duly appointed attorney, withdrew claim to the said lot 21, I, John Murray Davies, the aforesaid Special Officer, under and by virtue of the powers vested in me in that behalf by section 4 of the said Ordinances, do hereby on this 4th day of June, 1919, order and declare, under section 4, sub-section (1), of the said Ordinances, that the said land, as more fully described herein below, is the property of the Crown.

*Description of the Land referred to.*

The land commonly called or known as Umankanduredeniya, situated in the village of Kadurugamuwa, in the Mahapalata korale of the Udukinda division, in the Province of Uva, containing in extent 1 rood and 20 perches, shown as lot 21 in preliminary plan 114 and in the annexed diagram ; and bounded as follows : on the north by Umankanduredeniya to be declared the property of the Crown under the Waste Lands Ordinances ; on the east by T. P. 161,268 ; on the south and west by Umankandurepatana to be declared the property of the Crown under the Waste Lands Ordinances.



Surveyor-General's Office,  
Colombo, April 11, 1919.

Scale of 8 Chains to an Inch.

C. R. LUNDIE,  
for Surveyor-General.

June 4, 1919.

J. M. DAVIES,  
Special Officer.

## Uva S. O. No. 2,389.

**Order under Section 4, Sub-section (1), of "The Waste Lands Ordinances of 1897, 1899, 1900, and 1903," declaring Lands to be Crown Property.**

In the matter of the lands commonly called or known as Boragasketiyepatana, Boragasketiyehena, &c., situate in the village of Kadurugamuwa, in the Mahapalata korale of the Udukinda division, in the Province of Uva, and of "The Waste Lands Ordinances of 1897, 1899, 1900, and 1903."

WHEREAS in pursuance of section 1 of the said Ordinances it was duly notified on the 19th day of March, 1915, that if no claim to the lands commonly called or known as Boragasketiyepatana, Boragasketiyehena, &c., situate in the village of Kadurugamuwa, in the Mahapalata korale of the Udukinda division, in the Province of Uva, containing in extent 3 acres and 39 perches, and shown as lots 104c, 104e, 104i, and 104j in preliminary plan 114 and in the annexed diagrams, was made to John Murray Davies, Special Officer appointed under section 28 of the said Ordinances, within the period of three months from the date specified in such notice, such lands would be declared the property of the Crown, and dealt with on account of the Crown (*vide* Notice No. 5,528) :

And whereas (1) Lanka Adikari Rajapaksa Mudiyansele Uku Banda, (2) Ratnayaka Mudiyansele Appuhamy, (3) Dissanayaka Mudiyansele Kiri Banda, (4) Robert Atwell, (5) Louise Agnes Atwell, and (6) Mrs. H. Doel *nee* Mary Annie Martha Doel made claim thereto ; and whereas the said 1st claimant by an agreement in writing dated the 18th day of August, 1916, in consideration of (a) the Settlement Officer settling as private property otherwise than under the Waste Lands Ordinances lot 105 of the block survey preliminary plan 114, and (b) his being declared the owner of  $\frac{1}{2}$  acre more or less of lot 104 of the notice and of the block survey preliminary plan 114, now shown as lot 104p on the same block survey preliminary plan, and the purchaser of 2 acres more or less of lot 115 of the said notice and block survey preliminary plan, now shown as lot 115g on the same block survey preliminary plan, for Rs. 30, withdrew claim to the above-mentioned lots 104c, 104e, 104i, and 104j of this order ; and whereas the said 2nd claimant by an agreement in writing dated the 18th day of August, 1916, in consideration of (a) the Settlement Officer settling as private property otherwise than under the Waste Lands Ordinances lots 105, 31b, and 30a of the block survey preliminary plan 114, (b) his being declared the owner of  $1\frac{1}{2}$  acres more or less and  $\frac{1}{2}$  acre more or less of lots 104 and 31 respectively, both of the notice and of the block survey preliminary plan 114, now shown as lots 104g and 31b respectively on the same block survey preliminary plan, and of lot 31c of the said notice and block survey preliminary plan, and (c) his being declared the purchaser of  $1\frac{1}{2}$  acres more or less of lot 100 of the notice and of the block survey preliminary plan 114, now shown as lot 100a on the same block survey preliminary plan, for a sum of Rs. 19, withdrew claim to the above-mentioned lots 104c, 104e, 104i, and 104j of this order ; and whereas the said 3rd claimant by an agreement in writing dated the 18th day of August, 1916, in consideration of the Settlement Officer settling as private property otherwise than under the Waste Lands Ordinances lot 118 of the block survey preliminary plan 114, and in consideration of his being declared the purchaser of  $1\frac{1}{2}$  acre more or less of lot 115 of the notice and of the block survey preliminary plan 114, now shown as lot 115e on the same block survey preliminary plan and of lot 91 of the said notice and block survey preliminary plan, for a sum of Rs. 32.50 ; and the said 4th claimant by an agreement in writing dated the 18th day of August, 1916, in consideration of being declared the owner of 1 acre more or less of lot 104 of the notice and of the block survey preliminary plan 114, now shown as lot 104f on the same block survey preliminary plan, withdrew claim to the above-mentioned lots 104c, 104e, 104i, and 104j of this order ; and whereas the said 5th claimant and A. P. Bartholomeusz, Proctor, as duly appointed attorney of the said 6th claimant, by an agreement in writing dated the 18th day of August, 1916, in consideration of (a) the Settlement Officer settling as private property otherwise than under the Waste Lands Ordinances lots 106, 107, 108 of the block survey preliminary plan 114 and 8 acres more or less of lot 104 of the notice and of the block survey preliminary plan 114, now shown as re-surveyed lot 104 on the same block survey preliminary plan, and (b) their being declared the purchasers of lots 42x, 109, 110, and 111 of the notice and of the block survey preliminary plan 114 and of  $1\frac{1}{2}$  acres more or less of lot 42 of the said notice and block survey

preliminary plan, now shown as lots 42AA and 42Z on the same block survey preliminary plan, for a sum of Rs. 45, withdrew claim to the above-mentioned lots 104c, 104E, 104r, and 104j of this order, I, John Murray Davies, the aforesaid Special Officer, under and by virtue of the powers vested in me in that behalf by section 4 of the said Ordinances, do hereby on this 4th day of June, 1919, order and declare, under section 4, sub-section (1), of the said Ordinances, that the said lands, as more fully described herein below, are the property of the Crown.


*Description of the Lands referred to.*

The following lots situated in the village of Kadurugamuwa, in the Mahapalata korale of the Udukinda division, in the Province of Uva, as described in the annexed diagrams :—

I.—Preliminary plan 114.

Lot.	Name of Land.	Extent, A. R. P.
104c	Boragasketiyapatana	1 0 20

and bounded as follows : on the north by Umankandurepatana, Kirimaduwapatana, and Boragasketiyapatana to be declared the property of the Crown under the Waste Lands Ordinances, Boragasketiyepota (private); on the east by Boragasketiyahena to be declared the property of Lanka Adikari Rajapaksa Mudiyansele Utku Banda under the Waste Lands Ordinances; on the south by a road; on the west by Kirimaduwa estate (private).



Surveyor-General's Office,  
Colombo, April 11, 1919.

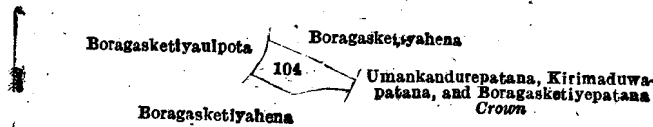
Scale of 8 Chains to an Inch.

C. R. LUNDIE,  
for Surveyor-General.

II.—Preliminary plan 114.

Lot.	Name of Land.	Extent, A. R. P.
104E	Boragasketiyahena	0 2 4

and bounded as follows : on the north by Boragasketiyahena to be declared the property of Robert Atwell under the Waste Lands Ordinances; on the east by Umankandurepatana, Kirimaduwapatana, and Boragasketiyapatana to be declared the property of the Crown under the Waste Lands Ordinances; on the south by Boragasketiyehena to be declared the property of Lanka Adikari Rajapaksa Mudiyansele Utku Banda under the Waste Lands Ordinances; on the west by Boragasketiyaulpota (private).



Surveyor-General's Office,  
Colombo, April 11, 1919.

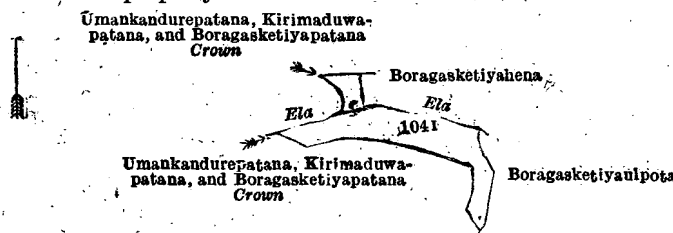
Scale of 8 Chains to an Inch.

C. R. LUNDIE,  
for Surveyor-General.

III.—Preliminary plan 114.

Lot.	Name of Land.	Extent, A. R. P.
104r	Boragasketiyapatana	1 1 39

and bounded as follows : on the north by an ela, Umankandurepatana, Kirimaduwapatana, and Boragasketiyapatana to be declared the property of the Crown under the Waste Lands Ordinances, Boragasketiyehena (private), an ela; on the east by Boragasketiyaulpota (private); on the south and west by Umankandurepatana, Kirimaduwapatana, and Boragasketiyapatana to be declared the property of the Crown under the Waste Lands Ordinances.



Surveyor-General's Office,  
Colombo, April 11, 1919.

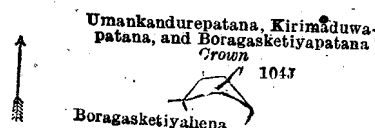
Scale of 8 Chains to an Inch.

C. R. LUNDIE,  
for Surveyor-General.

IV.—Preliminary plan 114.

Lot.	Name of Land.	Extent, A. R. P.
104j	Boragasketiyapatana	0 0 1 6

and bounded as follows : on the north and east by Umankandurepatana, Kirimaduwapatana, and Boragasketiyapatana to be declared the property of the Crown under the Waste Lands Ordinances; on the south by Boragasketiyahena to be declared the property of Ratnayaka Mudiyansele Appuhamy under the Waste Lands Ordinances; on the west by Umankandurepatana, Kirimaduwapatana, and Boragasketiyapatana to be declared the property of the Crown under the Waste Lands Ordinances.



Surveyor-General's Office,  
Colombo, April 11, 1919.

Scale of 8 Chains to an Inch.

C. R. LUNDIE,  
for Surveyor-General.

June 4, 1919.

J. M. DAVIES,  
Special Officer.

## Uva S. O. No. 2,390.

Order under Section 4, Sub-section (1), of "The Waste Lands Ordinances of 1897, 1899, 1900, and 1903,"  
declaring Land to be Crown Property.

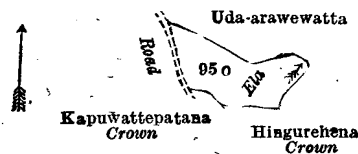
In the matter of the land commonly called or known as Uda-arawehena, situate in the village of Kadurugamuwa, in the Mahapalata korale of the Udukinda division, in the Province of Uva, and of "The Waste Lands Ordinances of 1897, 1899, 1900, and 1903."

WHEREAS in pursuance of section 1 of the said Ordinances it was duly notified on the 19th day of March, 1915, that if no claim to the land commonly called or known as Uda-arawehena, situate in the village of Kadurugamuwa, in the Mahapalata korale of the Udukinda division, in the Province of Uva, containing in extent 1 acre and 6 perches, and shown as lot 95o in preliminary plan 114 and in the annexed diagram, was made to John Murray Davies, Special Officer appointed under section 28 of the said Ordinances, within the period of three months from the date specified in such notice, such land would be declared the property of the Crown, and dealt with on account of the Crown (*vide* Notice No. 5,528) :

And whereas (1) Lankadikari Rajapaksa Mudiyansele Mutu Banda and (2) Lankadikari Rajapaksa Mudiyansele Ukku Banda made claim thereto, and whereas the said 1st claimant by an agreement in writing dated the 28th day of April, 1916, in consideration of the Settlement Officer settling as private property otherwise than under the Waste Lands Ordinances lot 95G of the block survey preliminary plan 114; and whereas the said 2nd claimant by an agreement in writing dated the 18th day of August, 1916, in consideration of (a) the Settlement Officer settling as private property otherwise than under the Waste Lands Ordinances lot 105 of the block survey preliminary plan 114, and (b) his being declared the owner of  $\frac{3}{4}$  acre more or less of lot 104 of the notice and of the block survey preliminary plan 114, now shown as lot 104D on the same block survey preliminary plan, and the purchaser of 2 acres more or less of lot 115 of the said notice and block survey preliminary plan, now shown as lot 115G on the same block survey preliminary plan, for Rs. 30, withdrew claim to the above-mentioned lot 95o of this order, I, John Murray Davies, the aforesaid Special Officer, under and by virtue of the powers vested in me in that behalf by section 4 of the said Ordinances, do hereby on this 4th day of June, 1919, order and declare, under section 4, sub-section (1), of the said Ordinances, that the said land, as more fully described herein below, is the property of the Crown.

*Description of the Land referred to.*

The land commonly called or known as Uda-arawehena, situated in the village of Kadurugamuwa, in Mahapalata korale of the Udukinda division, in the Province of Uva, containing in extent 1 acre and 6 perches, and shown as lot 95o in preliminary plan 114 and in the annexed diagram; and bounded as follows: on the north by Uda-arawewatta claimed by Mudiyanse; on the east by an ela; on the south by Hingurehena to be declared the property of the Crown under the Waste Lands Ordinances, Kapuwattepatana to be declared the property of the Crown under the Waste Lands Ordinances; on the west by a road.



Surveyor-General's Office,  
Colombo, April 11, 1919.

Scale of 8 Chains to an Inch.

C. R. LUNDIE,  
for Surveyor-General.

J. M. DAVIES,  
Special Officer.

June 4, 1919.

## Uva S. O. No. 2,391.

Order under Section 4, Sub-section (1), of "The Waste Lands Ordinances of 1897, 1899, 1900, and 1903,"  
declaring Lands to be Crown Property.

In the matter of the lands commonly called or known as Ratthehena, Moragollehena, Uda-arawehena, and Talwattehena, situate in the village of Pattiyakumbura, in the Kumbalwela korale of the Yatikinda division, in the Province of Uva, and of "The Waste Lands Ordinances of 1897, 1899, 1900, and 1903."

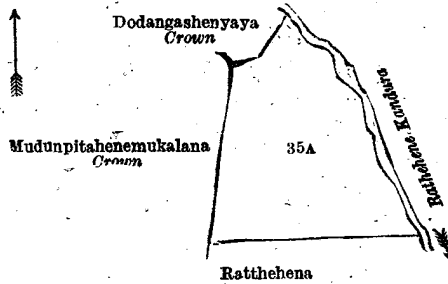
THE notice required by section 1 of the said Ordinances having been duly published in manner prescribed by that section in respect of the above-named lands (*vide* Notice No. 6,634), and a claim having been made to the said lands by (1) Pinnawalla Ellegedera Dissanayaka Mudiyansele Punchi Banda, (2) ditto Heen Menika, (3) ditto Kumarihamy, and (4) ditto Hudu Menika, and the said claimants having been duly called upon by a notice in writing under section 4, sub-section (1), of the Ordinances, duly served upon them to produce before me the evidence and documents upon which they might rely in proof of their claim, and the said 2nd, 3rd, and 4th claimants not having so appeared or produced such evidence and documents, and whereas the said 1st claimant entered into an agreement in writing dated the 6th day of July, 1918, whereby in consideration of his being declared along with the said 2nd, 3rd, and 4th claimants the owners of 3 acres more or less of lot 35 of the notice and of the block survey preliminary plan 7B, now shown as lot 35B on the same block survey preliminary plan, he withdrew claim to the said lands, I, John Murray Davies, Special Officer appointed under section 28 of the said Ordinances, do hereby on this 11th day of July, 1919, order and declare, under section 4, sub-section (1), of the said Ordinances, that the said lands commonly called or known as Ratthehena, Moragollehena, Uda-arawehena, and Talwattehena, situate in the village of Pattiyakumbura, in the Kumbalwela korale of the Yatikinda division, in the Province of Uva, containing in extent 21 acres 2 roods and 20 perches, and shown as lots 35A and 35 in block survey preliminary plan 7B and in the annexed diagrams, and as more fully described herein below, are the property of the Crown.

*Description of the Lands referred to.*

The following lots situated in the village of Pattiyakumbura, in the Kumbalwela korale of the Yatikinda division, in the Province of Uva, as described in the annexed diagrams:—

Lot.	Name of Land.	Extent, A. R. P.
35A	Ratthehena	1 1 22

and bounded as follows: on the north by Dodangashenyaya declared to be the property of the Crown under the Waste Lands Ordinances; on the east by the Ratthehenekandura; on the south by Ratthehena to be declared the property of Pinnawalla Ellegedera Dissanayaka Mudiyansele Punchi Banda and others under the Waste Lands Ordinances; on the west by Mudunpithahenamukalana declared to be the property of the Crown under the Waste Lands Ordinances.



Scale of 4 Chains to an Inch.

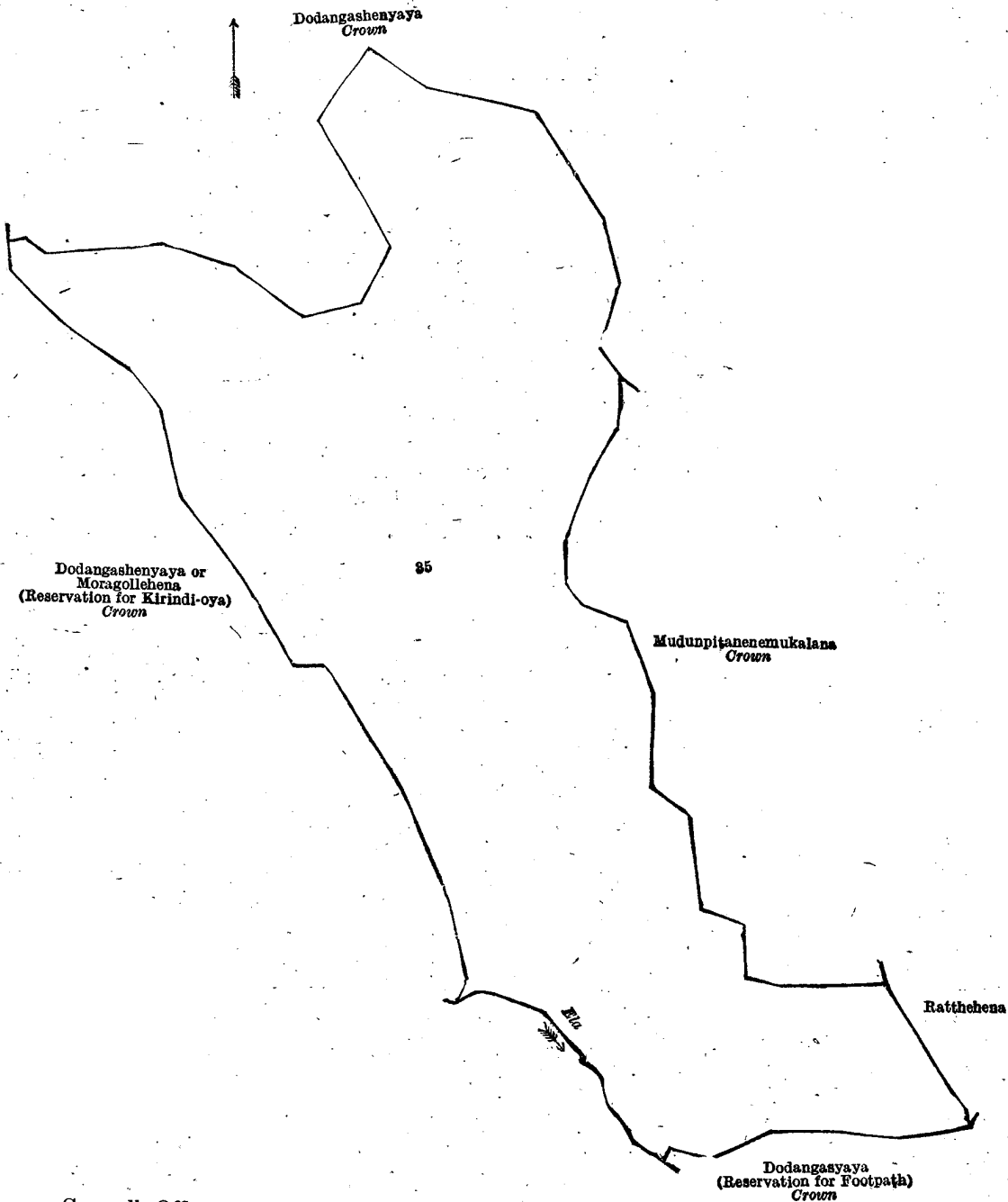
C. R. LUNDIE,  
for Surveyor-General.  
Extent, A. R. P.  
20 0 38

Surveyor-General's Office,  
Colombo, June 30, 1919.

Lot. Name of Land. II.—Block survey preliminary plan 7B.

35 .. Moragollehena, Uda-arawehena, and Talwattehena..

and bounded as follows : on the north by Dodangashenyaya declared to be the property of the Crown under the Waste Lands Ordinances ; on the east by Mudunpitanenemukalana declared to be the property of the Crown under the Waste Lands Ordinances, Ratthehena to be declared the property of Pinnawalla Ellegedara Dissanayaka Mudiyanseleage Punchi Banda and others under the Waste Lands Ordinances ; on the south by Dodangasyaya (reservation for footpath) declared to be the property of the Crown under the Waste Lands Ordinances ; on the west by an ela, Dodangashenyaya or Moragollehena (reservation for Kirindi-oya) declared to be the property of the Crown under the Waste Lands Ordinances.



Scale of 4 Chains to an Inch.

C. R. LUNDIE,  
for Surveyor-General.

Surveyor-General's Office,  
Colombo, June 30, 1919.

July 11, 1919.

J. M. DAVIES,  
Special Officer.

## Uva S. O. No. 2,392.

Order under Section 4, Sub-section (1), of "The Waste Lands Ordinances of 1897, 1899, 1900, and 1903,"  
declaring Lands to be Crown Property.

In the matter of the lands commonly called or known as Miriyakele (portion of the present Gansabhawa road), situate in the village of Gotuwela, in the Kumbalwela korale of the Yatikinda division, in the Province of Uva, and of "The Waste Lands Ordinances of 1897, 1899, 1900, and 1903."

WHEREAS in pursuance of section 1 of the said Ordinances it was duly notified on the 31st day of January, 1919, that if no claim to the lands commonly called or known as Miriyakele (portion of the present Gansabhawa road), situate in the village of Gotuwela, in the Kumbalwela korale of the Yatikinda division, in the Province of Uva, containing in extent 1 rood and 6 perches, and shown as lots 37A, 38A, and 38B in preliminary plan 2A and in the annexed diagram, was made to John Murray Davies, Special Officer appointed under section 28 of the said Ordinances, within the period of three months from the date specified in such notice, such lands would be declared the property of the Crown, and dealt with on account of the Crown (*vide* Notice No. 7,104):

And whereas A. H. Reid made claim thereto, and whereas he entered into an agreement in writing dated the 29th day of April, 1919, whereby in consideration of a Crown grant being issued to the Demodera Tea Company, Limited, for lots 37 and 37B of the block survey preliminary plan 2A, he withdrew claim to the said lots 37A, 38A, and 38B, I, John Murray Davies, the aforesaid Special Officer, under and by virtue of the powers vested in me in that behalf by section 4 of the said Ordinances, do hereby on this 29th day of May, 1919, order and declare, under section 4, sub-section (1), of the said Ordinances, that the said lands, as more fully described herein below, are the property of the Crown.

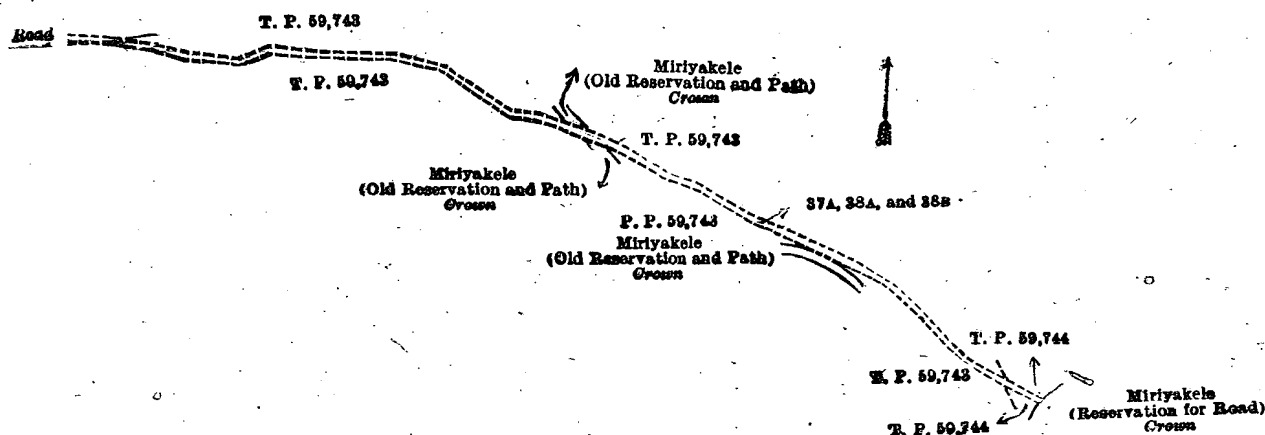
## Description of the Lands referred to.

The following lots situated in the village of Gotuwela, in the Kumbalwela korale of the Yatikinda division, in the Province of Uva, as described in the annexed diagram:—

## Preliminary plan 2A.

Lot.	Name of Land.	Extent, A. R. P.	Lot.	Name of Land.	Extent, A. R. P.
37A	Miriyakele (portion of the present Gansabhawa road)	0 0 2	38B	Miriyakele (portion of the present Gansabhawa road)	0 0 25
38A	Do. (do.)	0 0 19			0 1 6

and bounded as follows: on the north by T. P. 59,743, Miriyakele (old reservation and path) belonging to the Crown; T. P. 59,743; on the east by T. P. 59,744, Miriyakele (reservation for road) belonging to the Crown; on the south by T. Ps. 59,744, 59,743, Miriyakele (old reservation and path) belonging to the Crown, T. P. 59,743, Miriyakele (old reservation and path) belonging to the Crown, T. P. 59,743; on the west by a road.



Surveyor-General's Office,  
Colombo, December 5, 1918.

Scale of 4 Chains to an Inch.

C. R. LUNDIE,  
for Surveyor-General.

May 29, 1919.

J. M. DAVIES,  
Special Officer.

## Uva S. O. No. 2,393.

Order under Section 2 of "The Waste Lands Ordinances of 1897, 1899, 1900, and 1903,"  
declaring Lands to be Crown Property.

In the matter of the lands commonly called or known as road reservation, situate in the village of Gotuwela, in the Kumbalwela korale of the Yatikinda division, in the Province of Uva, and of "The Waste Lands Ordinances of 1897, 1899, 1900, and 1903."

THE notice required by section 1 of "The Waste Lands Ordinances of 1897, 1899, 1900, and 1903," having been duly published in manner prescribed by that section in respect of the above-named lands (*vide* Notice No. 7,104), and no claim having been made to the said lands or to any interest therein within the period of three months from the date specified in the said notice, I, John Murray Davies, Special Officer appointed under section 28 of the said Ordinances, under and by virtue of the powers vested in me in that behalf by section 2 of the said Ordinances, do hereby on this 29th day of May, 1919, order and declare that the said lands, as more fully described herein below, situate in the village of Gotuwela, in the Kumbalwela korale of the Yatikinda division, in the Province of Uva, and shown as lots 28, 29, 29A, 2698A, 2979, 29N1, 29 o 1, 2976, and 32½ in preliminary plan 2 and in the annexed diagrams, and containing in extent 14 acres 1 rood and 27 perches, are the property of the Crown.

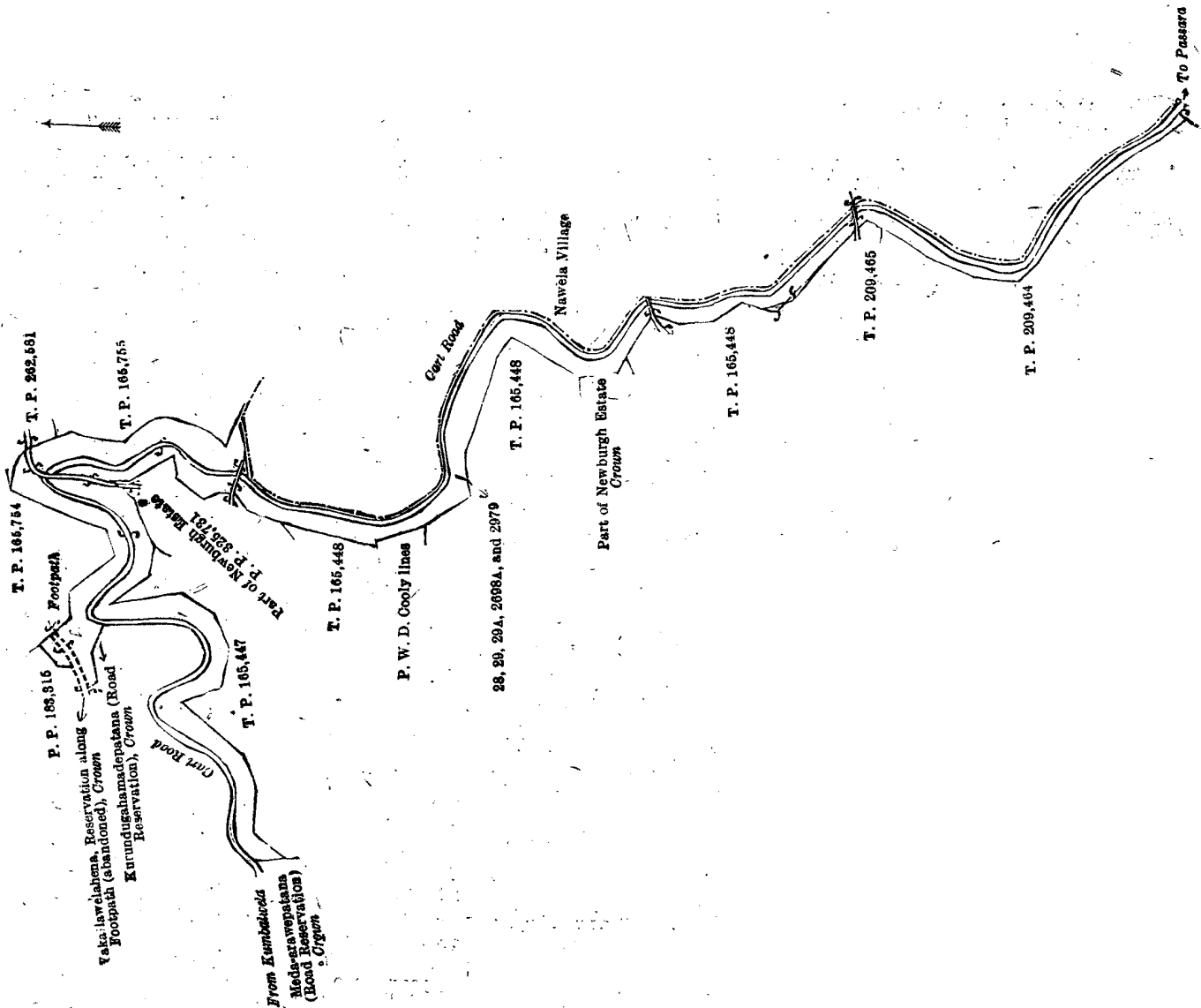
*Description of the Lands referred to.*

The following lots situated in the village of Gotuwela, in the Kumbalwela korale of the Yatikinda division, in the Province of Uva, as described in the annexed diagrams :—

I.—Preliminary plan 2.

Lot.	Name of Land.	Extent, A. R. P.	Lot.	Name of Land.	Extent, A. R. P.
28	Road reservation	2 1 22	2979	Road reservation	0 2 27
29	Do.	0 0 31			
29A	Do.	7 0 18			11 0 14
2698A	Do.	0 2 36			

and bounded as follows : on the north by the cart road from Kumbalwela to Passara, Kurundugahamadepatana (road reservation) to be declared the property of the Crown under the Waste Lands Ordinances; Yakallawelahena, reservation along footpath (abandoned) to be declared the property of the Crown under the Waste Lands Ordinances, T. Ps. 183,315, 165,754; on the east by T. Ps. 262,581, 165,755, the village limit of Nawela; on the south by T. Ps. 209,464, 209,465, 165,448, part of Newburgh estate surrendered to Crown, T. P. 165,448, P. W. D. cooly lines, T. P. 165,448, part of Newburgh estate sold by the Crown (T. P. 325,731), T. P. 165,447; on the west by Meda-arawepatana (road reservation) to be declared the property of the Crown under the Waste Lands Ordinances.



Surveyor-General's Office,  
Colombo, December 13, 1918.

Scale of 8 Chains to an Inch.

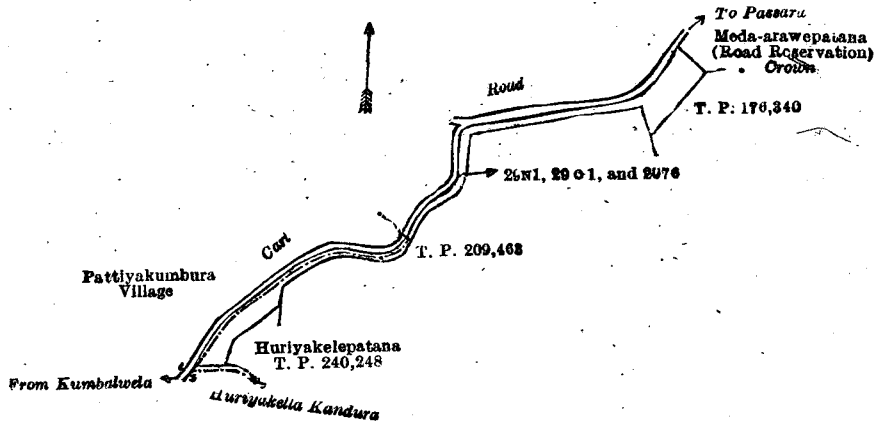
C. R. LUNDIE,  
for Surveyor-General.



II.—Preliminary plan 2.

Lot.	Name of Land.	Extent, A. R. P.	Lot.	Name of Land.	Extent, A. R. P.
29N1	Road reservation	0 1 33	2976	Road reservation	0 2 12
29 o 1	Do.	0 1 2			1 1 7

and bounded as follows : on the north by the cart road from Kumbalwela to Passara (the village limit of Pattiyakumbura) ; on the east by Meda-arawepatana (road reservation) to be declared the property of the Crown under the Waste Lands Ordinances, T. Ps. 176,340, 209,463, Huriyakelepatana (T. P. 240,248) ; on the south by the Huriyakellakandura ; on the west by the cart road from Kumbalwela to Passara (the village limit of Pattiyakumbura).



Surveyor-General's Office,  
Colombo, December 13, 1918.

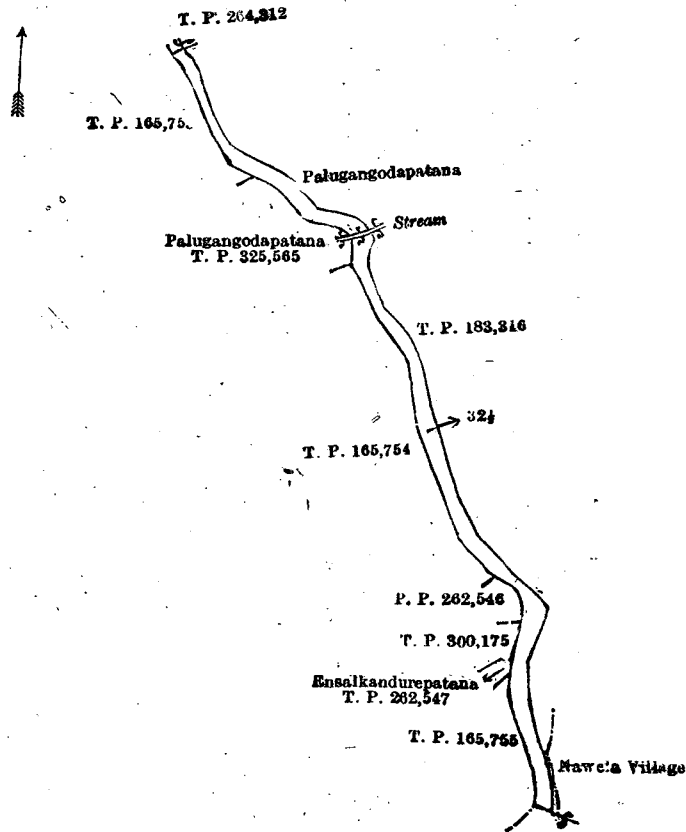
Scale of 8 Chains to an Inch.

C. R. LUNDIE,  
for Surveyor-General.

III.—Preliminary plan 2.

Lot.	Name of Land.	Extent, A. R. P.
32½	Road reservation	2 0 6

and bounded as follows : on the north by T. P. 264,312 ; on the east by Palugangodapatana sold by the Crown, a stream, Palugangodapatana sold by the Crown, T. P. 183,316, the village limit of Nawela ; on the south by the village limit of Nawela ; on the west by T. P. 165,755, Ensalkandurepatana (T. P. 262,547), T. Ps. 300,175, 262,546, 165,754, Palugangodapatana sold by the Crown (T. P. 325,565), a stream, Palugangodapatana sold by the Crown (T. P. 325,565), T. P. 165,753.



Surveyor-General's Office,  
Colombo, December 13, 1918.

Scale of 8 Chains to an Inch.

C. R. LUNDIE,  
for Surveyor-General.

J. M. DAVIES,  
Special Officer.  
May 29, 1919.

Uva S. O. No. 2,394.

Order under Section 4, Sub-section (1), of "The Waste Lands Ordinances of 1897, 1899, 1900, and 1903," declaring Lands to be Crown Property.

In the matter of the lands commonly called or known as Wetekeulpotapatana, Viharakelehena, &c., situate in the village of Kadurugamuwa, in the Mahapalata korale of the Udukinda division, in the Province of Uva, and of "The Waste Lands Ordinances of 1897, 1899, 1900, and 1903."

WHEREAS in pursuance of section I of the said Ordinances it was duly notified on the 19th day of March, 1915, that if no claim to the lands commonly called or known as Wetekeulpotapatana, Viharakelehena, &c., situate in the village of Kadurugamuwa, in the Mahapalata korale of the Udukinda division, in the Province of Uva, containing in extent 100 acres 3 roods and 3 perches, and shown as lots 28, 28B, 39, 42c, and 42c19 in preliminary plan 114 and in the annexed diagrams, was made to John Murray Davies, Special Officer appointed under section 28 of the said Ordinances, within the period of three months from the date specified in such notice, such lands would be declared the property of the Crown, and dealt with on account of the Crown (*vide* Notice No. 5,528):

And whereas Janananda Terunnanse made claim thereto, and whereas the said claimant by an agreement in writing dated the 18th day of August, 1916, in consideration of (a) the Settlement Officer settling as private property otherwise than under the Waste Lands Ordinances lots 33 and 33A of the block survey preliminary plan 114, (b) his being declared as the trustee of Sri Bimbarama Vihare the owner of lots 37A and 29 of the notice and of the block survey preliminary plan 114, and of 1 acre more or less, 1 acre more or less, and 2 acres more or less of lots 42c, 39, and 31 respectively, all of the said notice and block survey preliminary plan, now shown as lots 42c17, 39E, and 31 respectively on the same block survey preliminary plan, and (c) his being declared, as the trustee of the said Sri Bimbarama Vihare, the purchaser of 2 acres more or less and 1 acre more or less of lots 28 and 42c respectively, both of the notice and block survey preliminary plan 114, now shown as lots 28A, 28c, and 42c18 respectively on the same block survey preliminary plan, for a sum of Rs. 45, withdrew claim to the above-mentioned lots 28, 28B, 39, 42c, and 42c19 of this order, I, John Murray Davies, the aforesaid Special Officer, under and by virtue of the powers vested in me in that behalf by section 4 of the said Ordinances, do hereby on this 4th day of June, 1919, order and declare, under section 4, sub-section (1), of the said Ordinances, that the said lands, as more fully described herein below, are the property of the Crown.

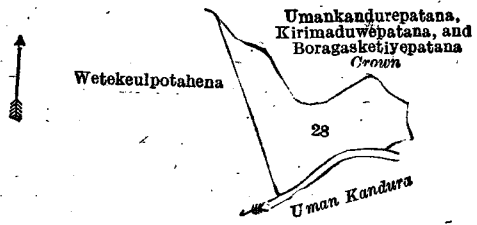
Description of the Lands referred to.

The following lots situated in the village of Kadurugamuwa, in the Mahapalata korale of the Udukinda division, in the Province of Uva, as described in the annexed diagrams:—

I.—Preliminary plan 114.

Lot.	Name of Land.	Extent, A. R. P.
28	Wetekeulpotapatana	2 1 24

and bounded as follows: on the north and east by Umankandurepatana, Kirimaduwepatana, and Boragasketiyepatana to be declared the property of the Crown under the Waste Lands Ordinances; on the south by the Umankandura; on the west by Wetekeulpotahena sold to Janananda Terunnanse, trustee of Sri Bimbarama Vihare, under the Waste Lands Ordinances.



Surveyor-General's Office,  
Colombo April 11, 1919.

Scale of 8 Chains to an Inch.

C. R. LUNDIE,  
for Surveyor-General.

II.—Preliminary plan 114.

Lot.	Name of Land.	Extent, A. R. P.
28B	Wetekeulpotapatana	1 0 0

and bounded as follows: on the north and east by Umankandurepatana, Kirimaduwepatana, and Boragasketiyepatana to be declared the property of the Crown under the Waste Lands Ordinances; on the south by Wetekeulpotahena sold to Janananda Terunnanse, trustee of Sri Bimbarama Vihare under the Waste Lands Ordinances; on the west by Umankandurepatana, Kirimaduwepatana, and Boragasketiyepatana to be declared the property of the Crown under the Waste Lands Ordinances.



Surveyor-General's Office,  
Colombo, April 11, 1919.

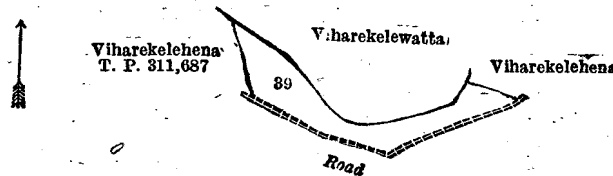
Scale of 8 Chains to an Inch.

C. R. LUNDIE,  
for Surveyor-General.

III.—Preliminary plan 114.

Lot.	Name of Land.	Extent, A. R. P.
39	Viharekelehena	1 2 7

and bounded as follows: on the north by Viharekelewatta claimed by the Haputale Vihare; on the east by Viharekelehena to be declared the property of Janananda Terunnanse, trustee of Sri Bimbarama Vihare under the Waste Lands Ordinances; on the south by a road; on the west by Viharekelehena sold by the Crown (T. P. 311,687).



Surveyor-General's Office,  
Colombo, April 11, 1919.

Scale of 8 Chains to an Inch.

C. R. LUNDIE,  
for Surveyor-General.

IV.—Preliminary plan 114.

Lot.	Name of Land.	Extent, A. R. P.
42c	Viharekelepatana and Koskanuwepatana	95 2 18

and bounded as follows: on the north by Koskanuwewatta claimed by Jayawardena, T. P. 272,530, a dry dola, Koskanuwepatana to be declared the property of the Crown under the Waste Lands Ordinances, Koskanuwepatana (reservation for road) to be declared the property of the Crown under the Waste Lands Ordinances, Koskanuwepatana (reservation for Gansabhawa road) to be declared the property of the Crown under the Waste Lands Ordinances, Koskanuwepatana (reservation for Gansabhawa road) to be declared the property of the Crown under the Waste Lands Ordinances, a road, a footpath, Dimbulgahatennepatana to be declared the property of the Crown under the Waste Lands Ordinances, a footpath, Dimbulgahatenneulpota (private), Dimbulgahatennepatana to be declared the property of the Crown under the Waste Lands Ordinances, Umankanduredimbulgahatenna decreed to be the property of the Crown under the Waste Lands Ordinances in case No. 2,748, District Court, Badulla, Koskanuwepatana decreed to be the property of the Crown under the Waste Lands Ordinances in case No. 2,748, District Court, Badulla, Umankandurepatana to be declared the property of the Crown under the Waste Lands Ordinances, T. P. 161,268, the Umankandura, T. P. 161,268, the Umankandura, T. P. 161,268, Kirimaduwepatana declared to be the property of the Crown under the Waste Lands Ordinances, a road, the village limit of Kahagolla (a road and a footpath); on the east by the village limit of Kahagolla (a footpath), the village limit of Kahagolla. Umankandurepatana (railway reservation) to be declared the property of the Crown under the Waste Lands Ordinances, Diyatalawawatta to be declared the property of the Crown under the Waste Lands Ordinances, Diyatalawapatana to be declared the property of the Crown under the Waste Lands Ordinances, Umankandurepatana (railway reservation) to be declared the property of the Crown under the Waste Lands Ordinances, Karabeddekele and Wandurangammanakele to be declared the property of the Crown under the Waste Lands Ordinances; on the south by T. P. 211,635, Hapugahawatta sold by the Crown (T. P. 311,882), Viharekelepatana to be declared the property of the Crown under the Waste Lands Ordinances, a road, Viharekelepatana to be declared the property of Janananda Terunnanse, trustee of Sri Bimbarama Vihare, under the Waste Lands Ordinances, Viharekelehena to be declared the property of Janananda Terunnanse, trustee of Sri Bimbarama Vihare, under the Waste Lands Ordinances; on the west by Ambagahawattehena sold to Nallakutti Kangany, son of Ramasamy Kangany, and others under the Waste Lands Ordinances, Koskanuwewatta claimed by Banda and others, Koskanuwehena (private), Koskanuwepatana to be declared the property of the Crown under the Waste Lands Ordinances, Udakoskanuwemiranulpotawatta (private), Koskanuwehena (private).

NOTE.—The following lots lying within the above-mentioned boundaries are excluded from this part of the order, and their aggregate acreage of 5 acres 3 roods and 38 perches is not included in the acreage of 95 acres 2 roods and 18 perches given above:—

Preliminary plan 114.

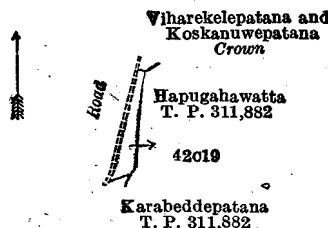
Lot.	Name of Land.	Extent, A. R. P.	Lot.	Name of Land.	Extent, A. R. P.
A 16	Kendagasulpota	0 0 29	12	Kirimaduwapatana (tennis court)	0 0 30
A 17	Do.	0 2 32	42c17	Footpath	0 1 8
A 18	Do.	1 2 5	42c18	Umankandurepatana	0 1 15
A 18A	Do.	0 0 15			
A 19	Kendagahaulpotapatana	0 2 17			5 3 38
A 42c3	Diyatalawapatana or Umankandurepatana	2 0 7			

[For Diagram see page 1564.]

V.—Preliminary plan 114.

Lot.	Name of Land.	Extent, A. R. P.
42c19	Viharekelepatana	0 0 34

and bounded as follows: on the north by Viharekelepatana and Koskanuwepatana to be declared the property of the Crown under the Waste Lands Ordinances; on the east by Hapugahawatta sold by the Crown (T. P. 311,882); on the south by Karabeddepatana sold by the Crown (T. P. 311,882); on the west by a road.



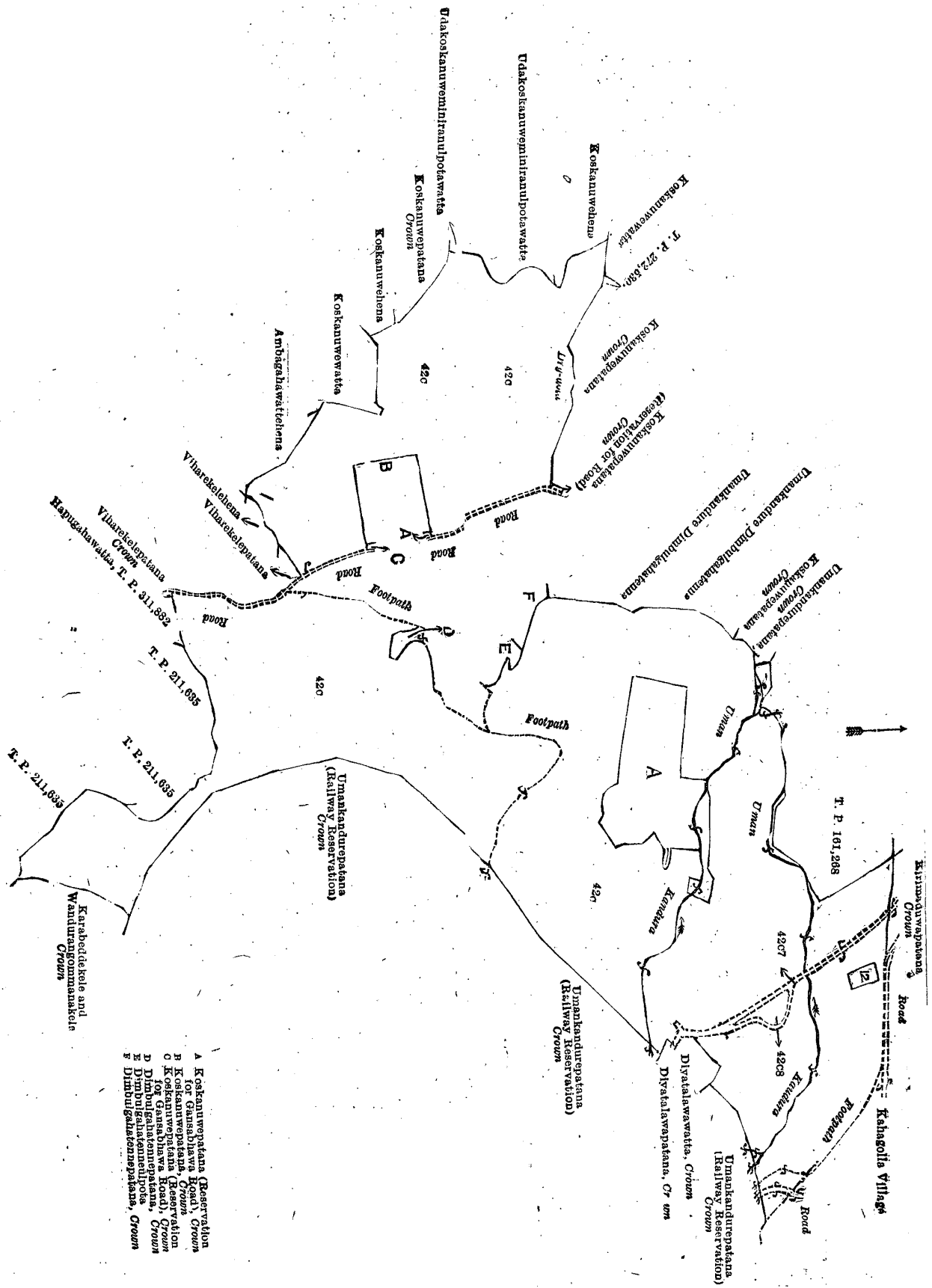
Surveyor-General's Office,  
Colombo, April 11, 1919.

Scale of 8 Chains to an Inch.

C. R. LUNDIE,  
for Surveyor-General.

June 4, 1919.

J. M. DAVIES,  
Special Officer.



Surveyor-General's Office,  
Colombo, April 11, 1919.

Scale of 8 Chains to an Inch.

C. R. LUNDIE,  
for Surveyor-General.

## Uva S. O. No. 2,395.

Order under Section 4, Sub-section (1), of "The Waste Lands Ordinances of 1897, 1899, 1900, and 1903,"  
declaring Lands to be Crown Property.

In the matter of the lands commonly called or known as Koskanuwepatana, Kapuwattepatana, and Koskanuwehena, situate in the village of Kadurugamuwa, in the Mahapalata korale of the Udukinda division, in the Province of Uva, and of "The Waste Lands Ordinances of 1897, 1899, 1900, and 1903."

WHEREAS in pursuance of section 1 of the said Ordinances it was duly notified on the 19th day of March, 1915, that if no claim to the lands commonly called or known as Koskanuwepatana, Kapuwattepatana, and Koskanuwehena, situate in the village of Kadurugamuwa, in the Mahapalata korale of the Udukinda division, in the Province of Uva, containing in extent 106 acres 3 roods and 14 perches, and shown as lots 35, 79, and 100 in preliminary plan 114 and in the annexed diagrams, was made to John Murray Davies, Special Officer appointed under section 28 of the said Ordinances, within the period of three months from the date specified in such notice, such lands would be declared the property of the Crown, and dealt with on account of the Crown (*vide* Notice No. 5,528):

And whereas (1) Nallakutti Kangany, son of Ramasamy Kangany, (2) Sinnasamy, Perunkondar, (3) Ponnasamy Perunkondar, (4) Kumarasamy Perunkondar, and (5) Muttu Carupen Perunkondar made claim thereto; (6) Cornelius Stephen Jayawardena made claim to the above-mentioned lot 35; and (7) Alutgedera Pupulewalawwe Appraka Jayasundera Mudiyansele Sudu Banda, (8) Ratnayaka Mudiyansele Appuhamy, and (9) Pana Lana Sevalingam Kangany's son Wellasamy, made claim to the above-mentioned lot 100; and whereas the said 1st claimant for himself and as duly appointed attorney of the said 2nd to 5th claimants entered into an agreement in writing dated the 21st day of August, 1916, whereby in consideration of (a) the Settlement Officer settling as private property otherwise than under the Waste Lands Ordinances lots 37B, 37, and 82c of the block survey preliminary plan 114, and  $\frac{1}{2}$  acre more or less and 1 acre more or less of lots 101 and 35 respectively of the said block survey preliminary plan 114, now shown as lots 101B and 35A respectively on the same block survey preliminary plan, and (b) his being declared the purchaser of  $2\frac{1}{2}$  acres more or less of lots 79 and 83 of the notice and of the block survey preliminary plan 114, now shown as lots 79 and 83 on the same block survey preliminary plan, and of 1 acre more or less of lot 101 of the said block survey preliminary plan 114, now shown as resurveyed lot 101 on the same block survey preliminary plan, and of lots 102 and 38 of the same block survey preliminary plan, for Rs. 175, withdrew claim to the above-mentioned lots 35, 79, and 100 of this order; and whereas the said 6th claimant by an agreement dated the 21st day of August, 1916, in consideration of the Settlement Officer settling as private property otherwise than under the Waste Lands Ordinances lots 33, 34, and 37B of the block survey preliminary plan 114, and 1 acre more or less of lot 35 of the said block survey preliminary plan 114, now shown as lot 35A on the same block survey preliminary plan, withdrew claim to the above-mentioned lot 35 of this order; and whereas the said 7th claimant by an agreement in writing dated the 19th day of August, 1916, in consideration of (a) being declared the owner of  $\frac{1}{2}$  acre more or less of lot 101 of the notice and of the block survey preliminary plan 114, now shown as lot 101B on the same block survey preliminary plan, and (b) being declared the purchaser of 1 acre more or less of lots 100 and 101 of the said notice and block survey preliminary plan, now shown as lots 100B and 101C on the same block survey preliminary plan, for a sum of Rs. 15, withdrew claim to the above-mentioned lot 100 of this order, and whereas the said 8th claimant by an agreement in writing dated the 18th day of August, 1916, in consideration of (a) the Settlement Officer settling as private property otherwise than under the Waste Lands Ordinances lots 105, 31B, and 30A of the block survey preliminary plan 114, (b) his being declared the owner of lot 31C of the notice and of the block survey preliminary plan 114, and of  $1\frac{1}{2}$  acres more or less and  $\frac{3}{4}$  acre more or less of lots 104 and 31 respectively of the said notice and block survey preliminary plan, now shown as lots 104G and 31D respectively on the same block survey preliminary plan, and (c) his being declared the purchaser of  $1\frac{1}{2}$  acres more or less of lot 100 of the notice and of the block survey preliminary plan 114, now shown as lot 100A on the same block survey preliminary plan, for a sum of Rs. 19, withdrew claim to the above-mentioned lot 100 of this order; and whereas the said 9th claimant, through his duly appointed attorney Koonu Tiruwadi Serva, withdrew claim to the above-mentioned lot 100 of this order, I, John Murray Davies, the aforesaid Special Officer, under and by virtue of the powers vested in me in that behalf by section 4 of the said Ordinances, do hereby on this 4th day of June, 1919, order and declare, under section 4, sub-section (1), of the said Ordinances, that the said lands as more fully described herein below, are the property of the Crown.

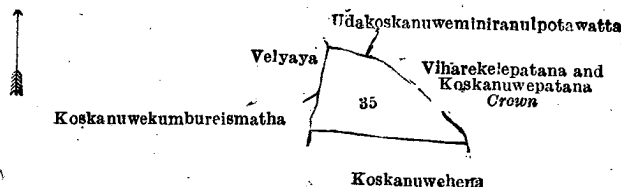
## Description of the Lands referred to.

The following lots situated in the village of Kadurugamuwa, in the Mahapalata korale of the Udukinda division, in the Province of Uva, as described in the annexed diagrams:—

## I.—Preliminary plan 114.

Lot.	Name of Land.	Extent, A. R. P.
35	Koskanuwepatana	1 1 39

and bounded as follows: on the north by Udakoskanuwemiranulpotawatta (private), Viharekelepatana and Koskanuwepatana to be declared the property of the Crown under the Waste Lands Ordinances; on the east by Viharekelepatana and Koskanuwepatana to be declared the property of the Crown under the Waste Lands Ordinances; on the south by Koskanuwehena (private); on the west by Koskanuwekumbureismatha claimed by Heen Banda, Velyaya (private).



Surveyor-General's Office,  
Colombo, April 11, 1919.

Scale of 8 Chains to an Inch.

C. R. LUNDIE,  
for Surveyor-General.

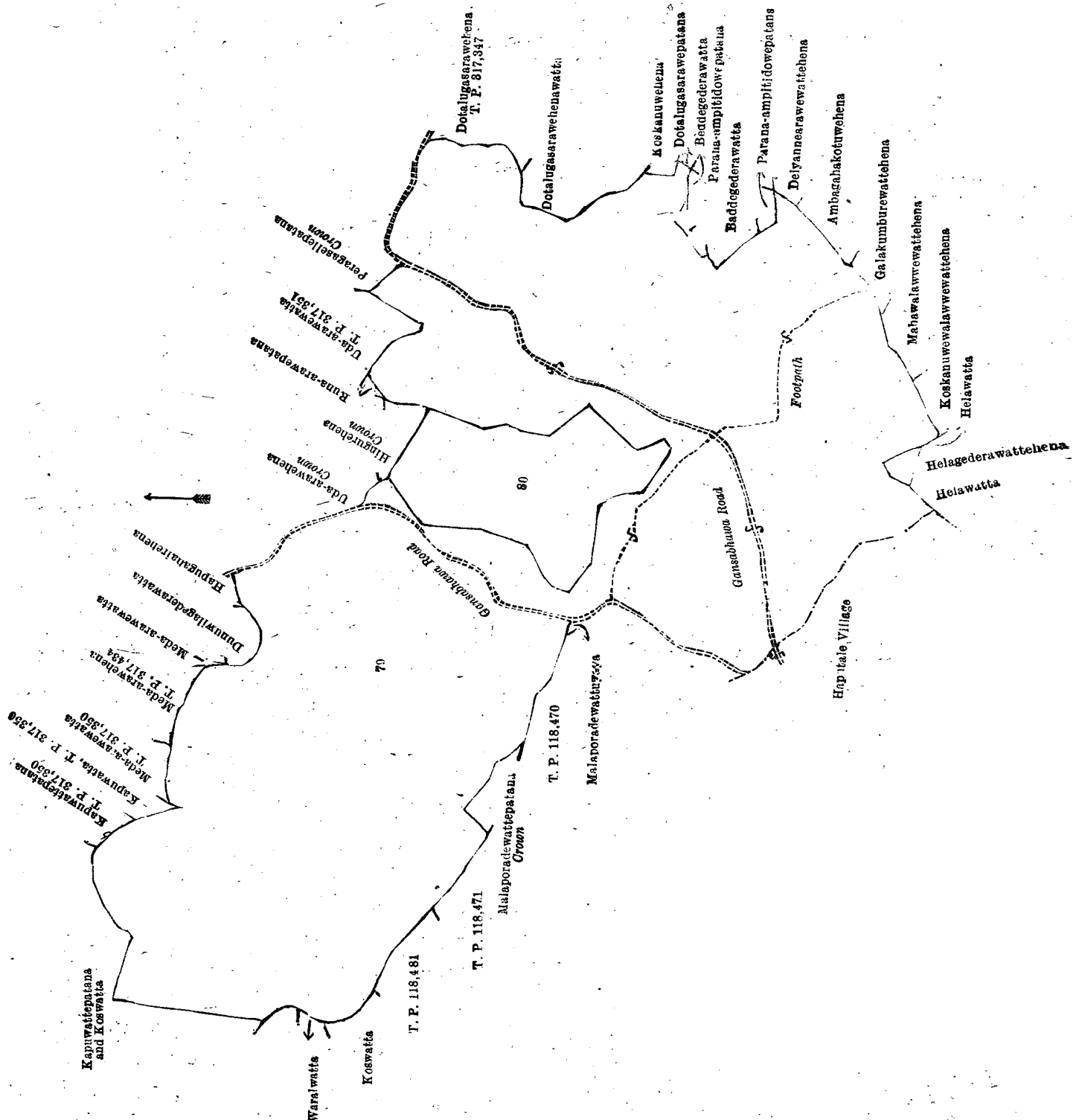
Lot.	Name of Land.	Extent, A. R. P.
79	Kapuwattepatana	104 2 37

and bounded as follows: on the north by Kapuwattepatana sold to Nallakutti Kangany, son of Ramasamy Kangany, under the Waste Lands Ordinances, Kapuwattepatana sold by the Crown (T. P. 317,350), Kapuwatta sold by the Crown (T. P. 317,350), Meda-arawehena sold by the Crown (T. P. 317,434), Meda-arawewatta claimed by D. Pinghamy, Dunuwilagederawatta sold to Dunuwilagedera Mutuheragiri Brahmanalage Pinhamy under the Waste Lands Ordinances, Hapugahairehena to be declared the property of the Crown under the Waste Lands Ordinances, Hapugahairegedera Ratnayaka Mudiyansele Kuma under the Waste Lands Ordinances, Gansabhawa road, Uda-arawehena to be declared the property of the Crown under the Waste Lands Ordinances, Hingurehena to be declared the property of the Crown under the Waste Lands Ordinances, Runa-arawepatana (private), Uda-arawewatta sold by the Crown (T. P. 317,351), Peragasellepatana to be declared the property of the Crown under the Waste Lands Ordinances, Gansabhawa road; on the east by Dotalugasarawehena sold by the Crown (T. P. 317,347). Dotalugasarawewatta claimed by Silambaram Kangany, Koskanuwehena (private), Dotalugasarawepatana

claimed by Kirihamy, Beddegederawatta claimed by Ismail Lebbe and others, Paranampitidowepatana (private), Beddegederawatta claimed by Ismail Lebbe and others, Paranampitidowepatana (private); on the south by Deiyannearawewattehena claimed by Heen Appu, Ambagahakotuwehena claimed by Dingiri Menika and others, Galakumburewattehena claimed by Heen Appu and others, Mahawalawewattehena claimed by Punchedi Banda and others, Koskanuwewalawewattehena claimed by Heen Banda and others, Helawatta claimed by Kirinelis Silva, Helagederawattehena (private), Helawatta claimed by Kirinelis Silva, the village limit of Haputale, Gansabhawa road, Malaporadewattuyaya (private), T. P. 118,470, Malaporadewattepatana to be declared the property of the Crown under the Waste Lands Ordinances, T. Ps. 118,471, 118,481, Koswatta claimed by Abraham Saibo and others; on the west by Waralwatta sold to Kawenna Ibrahim Saibo under the Waste Lands Ordinances, Waralwatta sold to Nallakutti Kangany, son of Ramasamy Kangany, under the Waste Lands Ordinances, Kapuwattepatana and Koswatta sold to Nallakutti Kangany, son of Ramasamy Kangany, under the Waste Lands Ordinances.

NOTE.—The following lot lying within the above-named boundaries is excluded from this part of the order; and its extent of 8 acres 3 roods and 37 perches is not included in the acreage of 104 acres 2 roods and 37 perches given above:—

Lot.	Name of Land.	Preliminary plan 114.	Extent, A. R. P.
80	Gabbalakele		8 3 37



Surveyor-General's Office, Colombo, April 11, 1919.

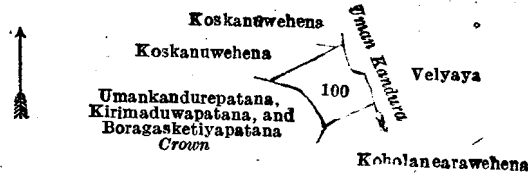
Scale of 8 Chains to an Inch.

C. R. LUNDIE, for Surveyor-General

## III.—Preliminary plan 114.

Lot.	Name of Land.	Extent, A. R. P.
100	Koskanuwehena	0 2 18

and bounded as follows : on the north by Koskanuwehena sold to Ratnayaka Mudiyansele Appuhamy under the Waste Lands Ordinances, Koskanuwehena to be declared the property of Ratnayaka Mudiyansele Appuhamy under the Waste Lands Ordinances ; on the east by Velyaya (private); (Umankandura) ; on the south by Koholaneerawehena sold to Alutgedera Pupulewalawwe Appraka Jayasundera Mudiyansele Sudu Banda under the Waste Lands Ordinances ; on the west by Umankandurepatana, Kirimaduwepatana, and Boragasketiyapatana to be declared the property of the Crown under the Waste Lands Ordinances.



Surveyor-General's Office,  
Colombo, April 11, 1919.

Scale of 8 Chains to an Inch.

C. R. LUNDIE,  
for Surveyor-General.

June 4, 1919.

J. M. DAVIES,  
Special Officer.

## Uva S. O. No. 2,396.

Order under Section 2 of "The Waste Lands Ordinances of 1897, 1899, 1900, and 1903,"  
declaring Lands to be Crown Property.

In the matter of the lands commonly called or known as Umankandurepatana, Umankandurehena, Umankanduredeniya, &c., situate in the village of Kadurugamuwa, in the Mahapalata korale of the Udukinda division, in the Province of Uva, and of "The Waste Lands Ordinances of 1897, 1899, 1900, and 1903."

THE notice required by section 1 of "The Waste Lands Ordinances of 1897, 1899, 1900, and 1903," having been duly published in manner prescribed by that section in respect of the above-named lands (*vide* Notice No. 5,528), and no claim having been made to the said lands or to any interest therein within the period of three months from the date specified in the said notice, I, John Murray Davies, Special Officer appointed under section 28 of the said Ordinances, under and by virtue of the powers vested in me in that behalf by section 2 of the said Ordinances, do hereby on this 4th day of June, 1919, order and declare that the said lands, as more fully described herein below, situate in the village of Kadurugamuwa, in the Mahapalata korale of the Udukinda division, in the Province of Uva, and shown as lots 10A, 20, 20A, 20G, 21A, 12, 13, 13B, 13C, 13D, 13E, 13F, 13G, 14, 14B, 14B1, 14C, 14E, 15, 15A, 42B, 42C1, 42C1A, 42C2, 42C6, 42C9, 42C10, 42C11, 42C12, 42C13, 42D, 42E, 42F, 42S, 42T, 42U, 42W, 42W1, 43C, 43D, 43E, 43F, 43G, 45D, 45H, 45H1, 16, 17, 18, 18A, 19, 42C3, 20B, 24, 42I, 42J, 42K, 42L, 42M, 20E, 42C4, 42C5, 20F, 23, 30, 42C7, 42C8, 42C14, 42C15, 43, 44, 48, 49, 50, 56, 57, 58, 59, 60A, 62, 62D, 42O, 42O1, 42O2, 42O3, 42Y, 45B5, 45C, 45G, 46, 46A, 45E, 45F, 53, 78, 79A, 79B, 80, 81, 86, 87, 119, 120, 116, 42C12A, 42C15A, 48C, 45A, 45A9, 45A15, 45B3, and 45B4 in preliminary plan 114 and in the annexed diagrams, and containing in extent 599 acres 1 rood and 23½ perches, are the property of the Crown.

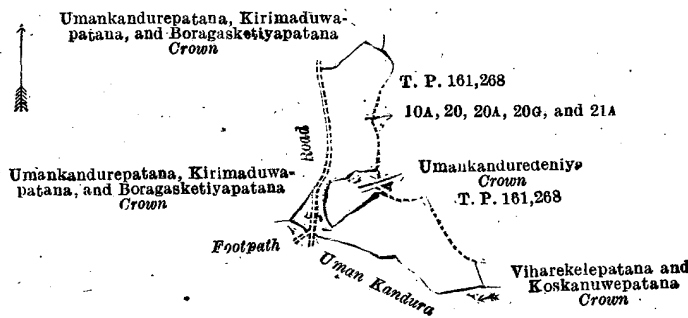
Description of the Lands referred to.

The following lots situated in the village of Kadurugamuwa, in the Mahapalata korale of the Udukinda division, in the Province of Uva, as described in the annexed diagrams :—

## I.—Preliminary plan 114.

Lot.	Name of Land.	Extent, A. R. P.	Lot.	Name of Land.	Extent, A. R. P.
10A	Umankandurepatana	0 0 32	21A	Umankanduredeniya	0 1 6
20	Do.	1 2 33			
20A	Umankandurehena	0 1 16			2 3 8
20G	Umankanduredeniya	0 1 1			

and bounded as follows : on the north by Umankandurepatana, Kirimaduwepatana, and Boragasketiyapatana to be declared the property of the Crown under the Waste Lands Ordinances, T. P. 161,268 ; on the east by T. P. 161,268, Umankanduredeniya to be declared the property of the Crown under the Waste Lands Ordinances, T. P. 161,268, Viharekelepatana and Koskanuwepatana to be declared the property of the Crown under the Waste Lands Ordinances ; on the south by the Umankandura, a footpath ; on the west by Umankandurepatana, Kirimaduwepatana, and Boragasketiyapatana to be declared the property of the Crown under the Waste Lands Ordinances, a road.



Surveyor-General's Office,  
Colombo, April 11, 1919.

Scale of 8 Chains to an Inch.

C. R. LUNDIE,  
for Surveyor-General.

II.—Preliminary plan 114:

Lot.	Name of Land.	Extent, A. R. P.
12	Kirimaduwapatana (tennis court)	0 0 30

and bounded as follows : on the north, east, south, and west by Viharekelepatana and Koskanuwepatana to be declared the property of the Crown under the Waste Lands Ordinances.



Surveyor-General's Office,  
Colombo, April 11, 1919.

Scale of 8 Chains to an Inch.

C. R. LUNDIE,  
for Surveyor-General.

III.—Preliminary plan 114:

Lot.	Name of Land.	Extent, A. R. P.	Lot.	Name of Land.	Extent, A. R. P.
13	Diyatalawawatta	5 2 7	42c11	Wanduranmarugommanapatana (reservation for railway)	0 0 11
13B	Do. (reservation for path)	0 0 4	42c12	Do. <i>alias</i> Karabeddepatana (reservation for railway)	4 0 20
13C	Railway reservation	0 1 19	42c13	Do.	140 0 30
13D	Diyatalawawatta	6 0 6	42D	Galkandepatana (path reservation)	0 0 8
13E	Do.	1 0 6	42E	Do. (road reservation)	0 0 24
13F	Do. (road reservation)	0 0 3	42F	Water reserve	0 2 32
13G	Do. (reservation for railway)	1 1 22	42S	Railway reservation	0 0 25
14	Do.	0 3 2	42T	Do.	0 0 2
14B	Do. (road reservation)	0 0 4	42U	Road	0 0 25
14B1	Do. (do.)	0 0 2	42V	Galkandepatana	1 0 24
14C	Do.	0 0 34	42w1	Do. (road reservation)	0 0 9
14E	Road	0 0 3	43C	Karabeddemukalana (reservation for railway)	0 1 23
15	Diyatalawawatta	0 2 13	43D	Do. (do.)	1 1 38
15A	Do.	0 1 36	43E	Do.	4 1 35
42B	Galkandepatana (road reservation)	0 0 11	43F	Do. (reservation for railway)	1 1 31
42c1	Diyatalawapatana <i>alias</i> Uman-kandurepatana	0 0 14	43G	Do.	0 0 39
42c1A	Do.	0 0 10	45D	Water reserve	12 3 32
42c2	Diyatalawapatana	0 0 17	45H	Do.	0 1 12
42c6	Umankandurepatana (reservation for railway)	0 2 19	45H1	Do.	0 0 37
42c9	Do. (do.)	19 3 28			
42c10	Do. (do.)	1 2 15			207 1 12

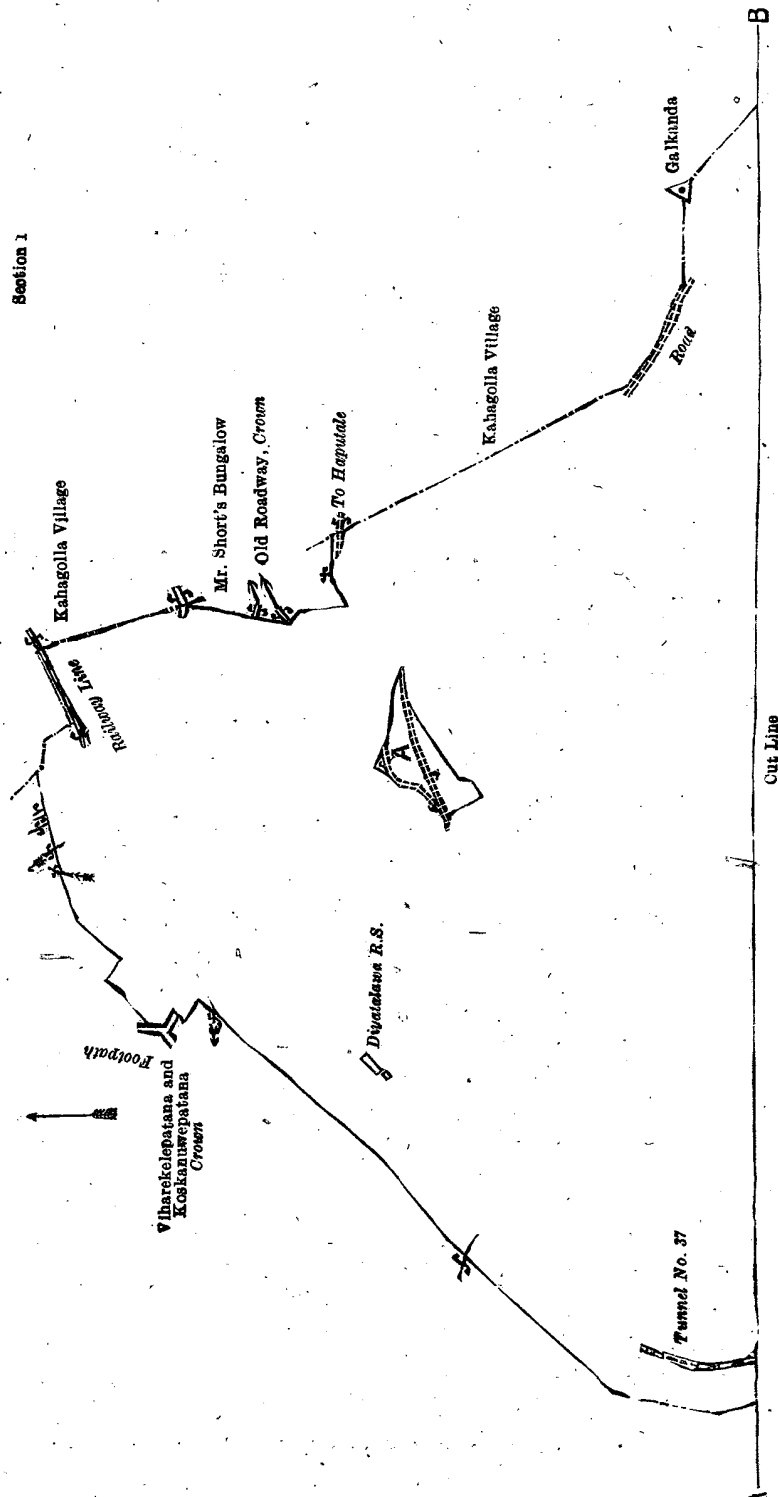
and bounded as follows : on the north by Viharekelepatana and Koskanuwepatana to be declared the property of the Crown under the Waste Lands Ordinances, the village limit of Kahagolla ; on the east by the village limit of Kahagolla, Mr. Short's bungalow (private), old roadway claimed by the Crown, Mr. Short's bungalow (private), old roadway claimed by the Crown, Mr. Short's bungalow (private), the village limit of Kahagolla, a road, a footpath, a road (the village limit of Kahagolla) ; on the south by Kahagollepatana to be declared the property of the Crown under the Waste Lands Ordinances, Roehampton estate (private), patana acquired by the Crown, Roehampton estate (private), patana acquired by the Crown, Roehampton estate (private), water reserve to be declared the property of the Crown under the Waste Lands Ordinances, Roehampton estate (private), railway reservation declared to be the property of the Crown under the Waste Lands Ordinances, railway reservation to be declared the property of the Crown under the Waste Lands Ordinances ; on the west



by encroachment by Roehampton estate to be declared the property of the Crown under the Waste Lands Ordinances, Karabeddepatana to be declared the property of the Crown under the Waste Lands Ordinances, Karabeddekele and Wanduranmarugommanakele to be declared the property of the Crown under the Waste Lands Ordinances, Karabeddepatana to be declared the property of the Crown under the Waste Lands Ordinances, Karabeddekele and Wanduranmarugommanakele to be declared the property of the Crown under the Waste Lands Ordinances, Viharekelepatana and Koskanuwepatana to be declared the property of the Crown under the Waste Lands Ordinances.

NOTE.—The following lots lying within the above-mentioned boundaries are excluded from this part of the order, and their aggregate extent of 3 roods and 35 perches is not included in the acreage of 207 acres 1 rood and 12 perches above:—

Preliminary plan 114.				Extent, A. R. P.		
Lot.	Name of Land.					
14A	..	Diyatalawawatta	..	..	..	0 1 6
14D	..	Do.	..	..	..	0 0 3
42v	..	Galkandepatana	..	..	..	0 2 26
				0 3 35		

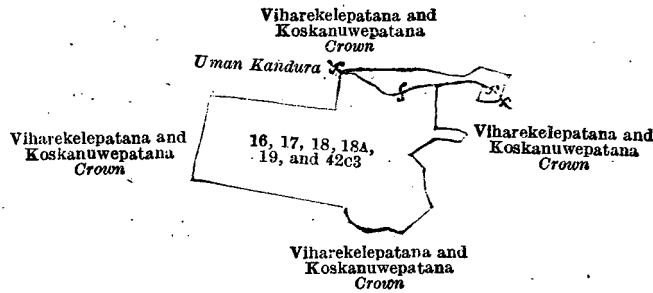




IV.—Preliminary plan 114.

Lot.	Name of Land.	Extent, A. R. P.	Lot.	Name of Land.	Extent, A. R. P.
16	Kendagasulpota	0 0 29	42c3	Umankandurepatana or Diyatalawapatana	2 0 7
17	Do.	0 2 32			
18	Do.	1 2 5			
18A	Do.	0 0 15			5 0 25
19	Kendagasulpotapatana	0 2 17			

and bounded as follows : on the north by Viharekelepatana and Koskanuwepatana to be declared the property of the Crown under the Waste Lands Ordinances ; on the east by Viharekelepatana and Koskanuwepatana to be declared the property of the Crown under the Waste Lands Ordinances, the Umankandura, Viharekelepatana, and Koskanuwepatana to be declared the property of the Crown under the Waste Lands Ordinances ; on the south and west by Viharekelepatana and Koskanuwepatana to be declared the property of the Crown under the Waste Lands Ordinances.



Surveyor-General's Office,  
Colombo, April 11, 1919.

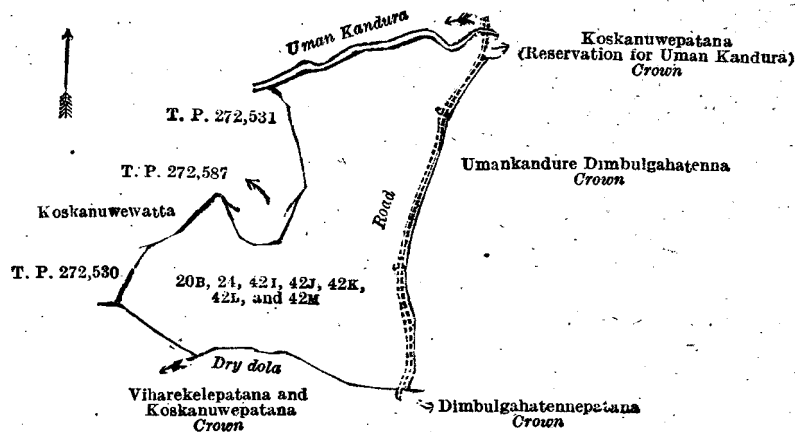
Scale of 8 Chains to an Inch.

C. R. LUNDIE,  
for Surveyor-General

V.—Preliminary plan 114.

Lot.	Name of Land.	Extent, A. R. P.	Lot.	Name of Land.	Extent, A. R. P.
20B	Koskanuwepatana (reservation for road)	0 1 20	42K	Koskanuwepatana (reservation for road)	0 1 15
24	Koskanuwekele	0 2 15	42L	Koskanuwepatanahena (reservation for Umankandura)	0 1 28
42 I	Koskanuwepatana (reservation for Umankandura)	0 0 13	42M	Koskanuwepatanahena	0 1 0
42J	Do.	9 0 30			11 1 1

and bounded as follows : on the north by the Umankandura ; on the east by Koskanuwepatana (reservation for Umankandura) decreed to be the property of the Crown under the Waste Lands Ordinances by case No. 2,748, D. C., Badulla, Umankandure Dimbulgahatenna decreed to be the property of the Crown under the Waste Lands Ordinances by case No. 2,748, D. C., Badulla ; on the south by Dimbulgahatennepatana to be declared the property of the Crown under the Waste Lands Ordinances, dry dola, Viharekelepatana and Koskanuwepatana to be declared the property of the Crown under the Waste Lands Ordinances ; on the west by T. P. 272,530, Koskanuwewatta claimed by Jayawardena, T. P. 272,587, T. P. 272,531.



Surveyor-General's Office,  
Colombo, April 11, 1919.

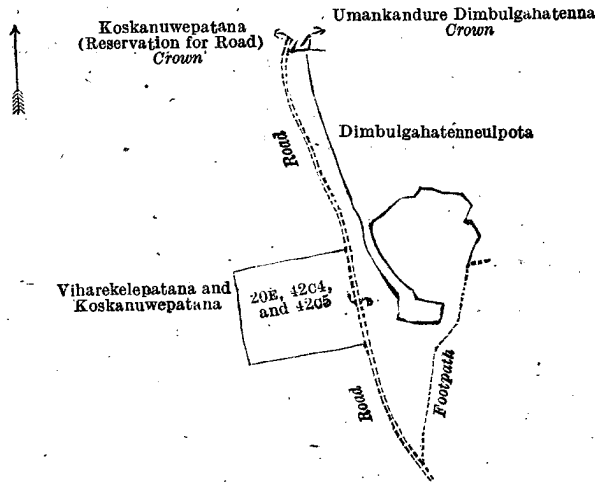
Scale of 8 Chains to an Inch.

C. R. LUNDIE,  
for Surveyor-General

VI.—Preliminary plan 114.

Lot.	Name of Land.	Extent, A. R. P.
20E	Dimbulgahatennepatana	4 0 4
42c4	Koskanuwepatana	2 0 0
42c5	Do. (reservation for Gansabhawa road)	0 0 16
		6 0 20

and bounded as follows : on the north by Koskanuwepatana (reservation for road) to be declared the property of the Crown under the Waste Lands Ordinances, Umankandure Dimbulgahatenna decreed to be the property of the Crown under the Waste Lands Ordinances by case No. 2,748, D. C., Badulla, Dimbulgahatenneulpota (private) ; on the east by declared the property of the Crown under the Waste Lands Ordinances ; on the south by a road, Viharekelepatana and Koskanuwepatana to be declared the property of the Crown under the Waste Lands Ordinances ; on the west by Viharekelepatana and Koskanuwepatana to be declared the property of the Crown under the Waste Lands Ordinances, a road.



Surveyor-General's Office,  
Colombo, April 11, 1919.

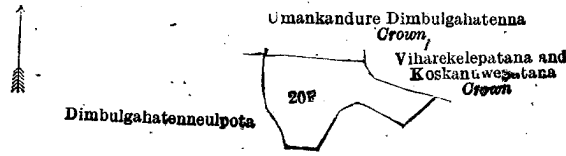
Scale of 8 Chains to an Inch.

C. R. LUNDIE,  
for Surveyor-General.

VII.—Preliminary plan 114.

Lot.	Name of Land.	Extent, A. R. P.
20F	Dimbulgahatennepatana	1 2 23

and bounded as follows : on the north by Umarkandure Dimbulgahatenna decreed to be the property of the Crown under the Waste Lands Ordinances by case No. 2,748, D. C., Badulla, Viharekelepatana and Koskanuwepatana to be declared the property of the Crown under the Waste Lands Ordinances ; on the east, south, and west by Dimbulgahatenneulpota (private).



Surveyor-General's Office,  
Colombo, April 11, 1919.


Scale of 8 Chains to an Inch.

C. R. LUNDIE,  
for Surveyor-General.

VIII.—Preliminary plan 114.

Lot.	Name of Land.	Extent, A. R. P.
23	Dimbulgahatennepatana	1 2 25

and bounded as follows : on the north by Dimbulgahatenneulpota (private), a footpath ; on the east by a footpath ; on the south by a footpath, Viharekelepatana and Koskanuwepatana to be declared the property of the Crown under the Waste Lands Ordinances ; on the west by Viharekelepatana and Koskanuwepatana to be declared the property of the Crown under the Waste Lands Ordinances, a footpath, Dimbulgahatenneulpota (private).



Surveyor-General's Office,  
Colombo, April 11, 1919.

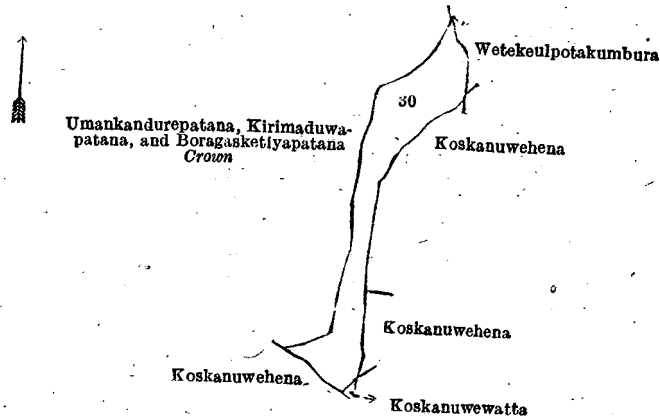
Scale of 8 Chains to an Inch.

C. R. LUNDIE,  
for Surveyor-General.

IX.—Preliminary plan 114.

Lot.	Name of Land.	Extent, A. R. P.
30	Koskanuwepatana	2 2 14

and bounded as follows : on the north by Umarkandurepatana, Kirimaduwapatana, and Boragasketiyapatana to be declared the property of the Crown under the Waste Lands Ordinances ; on the east by Wetekeulpotakumbura (private), Koskanuwehena to be declared the property of Janananda Terunanse, trustee of Sri Bimbarama Vihare, under the Waste Lands Ordinances, Koskanuwehena to be declared the property of Ratnayaka Mudiyansele Appuhamy under the Waste Lands Ordinances, Koskanuwewatta claimed by Gamegedera Appuhamy and others ; on the south by Koskanuwehena to be declared the property of Ratnayaka Mudiyansele Appuhamy under the Waste Lands Ordinances ; on the west by Umarkandurepatana, Kirimaduwapatana, and Boragasketiyapatana to be declared the property of the Crown under the Waste Lands Ordinances.



Surveyor-General's Office,  
Colombo April 11, 1919.

Scale of 8 Chains to an Inch.

C. R. LUNDIE,  
for Surveyor-General.

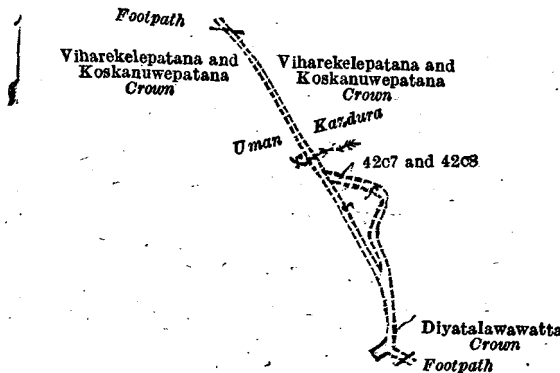
Lot.	Name of Land.
42c7	Footpath
42c8	Urankandurepatana

X.—Preliminary plan 114.

Extent, A. R. P.
0 1 8
0 1 15

0 2 23

and bounded as follows : on the north by a footpath ; on the east by Viharekelepatana and Koskanuwepatana to be declared the property of the Crown under the Waste Lands Ordinances, Diyatalawawatta to be declared the property of the Crown under the Waste Lands Ordinances, a footpath ; on the south and west by Viharekelepatana and Koskanuwepatana to be declared the property of the Crown under the Waste Lands Ordinances.



Surveyor-General's Office,  
Colombo, April 11, 1919.

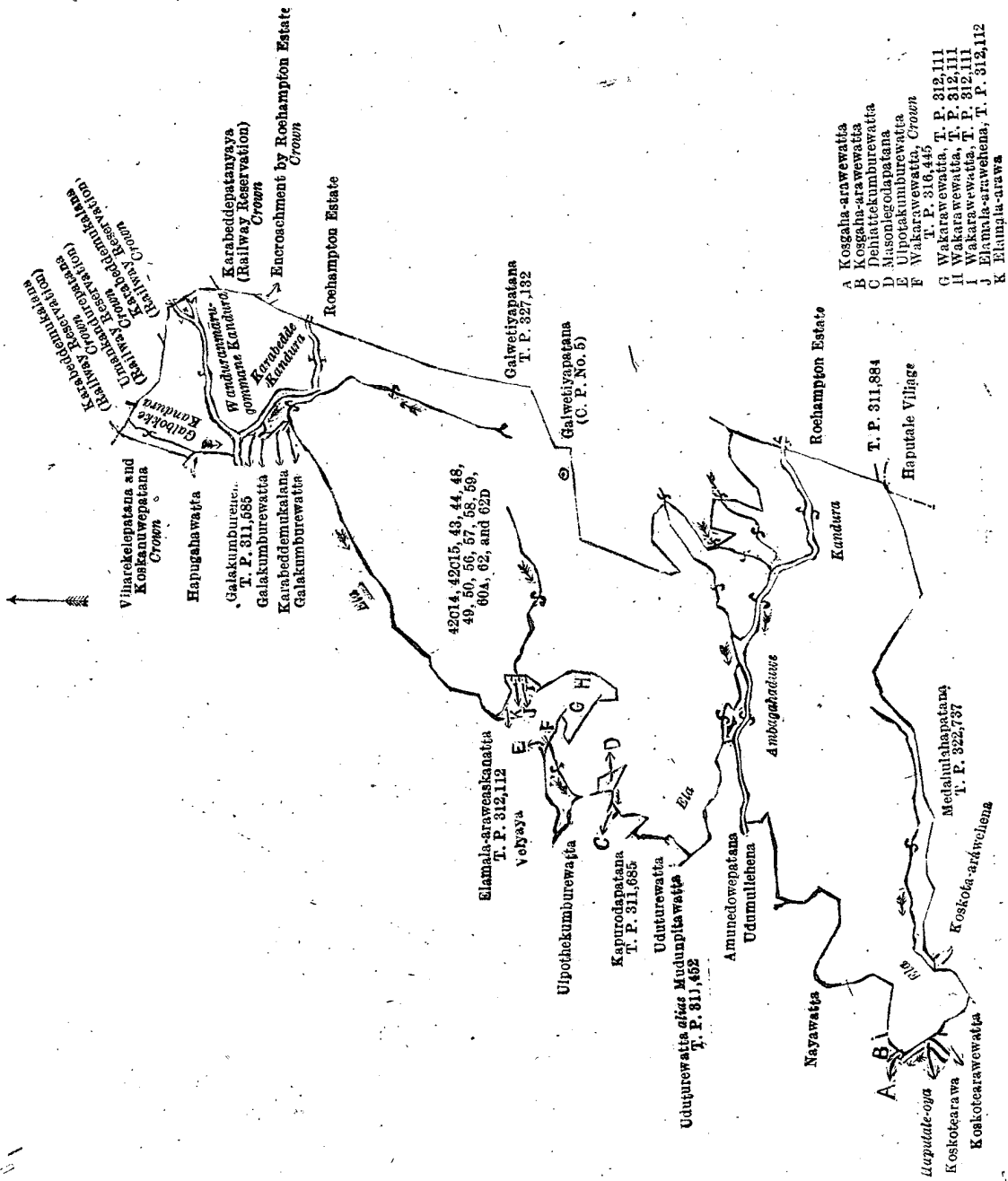
Scale of 8 Chains to an Inch.

C. R. LUNDIE,  
for Surveyor-General.

XI.—Preliminary plan 114.

Lot.	Name of Land.	Extent, A. R. P.	Lot.	Name of Land.	Extent, A. R. P.
42c14	Karabeddepatana	2 2 6	57	Galwetiypatana	86 2 36
42c15	Do.	0 3 8	58	Madawelakapellaulpota <i>alias</i> Galwetiypatana	0 1 20
43	Karabeddekele, Wanduranmarugommanakele	20 0 12	59	Roddekele	4 0 23
44	Karabeddepatana	2 2 12	60A	Do.	0 0 1
48	Medahulahapatana	41 1 25	62	Ulpotekumburepatana	1 2 30
49	Mohandiramgommana	4 2 21	62D	Masoulegodapatana	0 1 24
50	Udumullepatana	4 1 21			
56	Amunedowemukalana	33 3 19			203 2 18

and bounded as follows : on the north by Karabeddemukalana (railway reservation) to be declared the property of the Crown under the Waste Lands Ordinances, Urankandurepatana (railway reservation) to be declared the property of the Crown under the Waste Lands Ordinances, Karabeddemukalana (railway reservation) to be declared the property of the Crown under the Waste Lands Ordinances ; on the east by Karabeddemukalana (railway reservation) to be declared the property of the Crown under the Waste Lands Ordinances, Karabeddepatanyaya (railway reservation) to be declared the property of the Crown under the Waste Lands Ordinances, encroachment by Roehampton estate to be declared the property of the Crown under the Waste Lands Ordinances, Roehampton estate (private), Galwetiypatana sold by the Crown (T. P. 327,132), Roehampton estate (private), T. P. 311,884 ; on the south by the village limit of Haputale, Medahulahapatana sold by the Crown (T. P. 323,737), Koskota-arawehena (private), an ela, Koskotearawewatta claimed by Kude Etana, Koskotearawe claimed by Galkandegedera Appu, the Haputale-oya ; on the west by Kosgaha-arawewatta claimed by Siyatu and Punchirala, Nayawatta claimed by Heen Banda Arachchi, Udumullehena sold to Arunasalam Pulle, son of Nallatamby, and another under the Waste Lands Ordinances, the Ambagahadiwekandura, Amunedowepatana to be declared the property of the Crown under the Waste Lands Ordinances, an ela, Udutuwewatta *alias* Mudunpitaawatta sold by the Crown (T. P. 311,452), Udutuwewatta claimed by Appuhamy, Kapurodapatana sold by the Crown (T. P. 311,685), Dehiattekumburewatta sold by the Crown, an ela, Masoulegodapatana claimed by Udapenwalagedera Heerhamy, an ela, Ulpotekumburewatta to be declared the property of Lanka Adikari Rajapaksa Mudiyansele Mutu Banda under the Waste Lands Ordinances, Velyaya (private), Ulpotakumburewatta claimed by Heen Banda and others, Wakarawewatta (T. P. 316,445), Wakarawewatta sold by the Crown (T. P. 312,111), Elamala-arawehena sold by the Crown (T. P. 312,112), Elamala-arawa claimed by Silambram Kangany, Elamala-araweaskanatta sold by the Crown (T. P. 312,112), an ela, Galakumburewatta sold by the Crown, Karabeddemukalana sold by the Crown ; Galakumburewatta sold by the Crown, Galakumburehena sold by the Crown (T. P. 311,585), the Karabeddekandura, the Wanduranmarugommanekandura, the Galabokkandura, Hapugahawatta (private), Viharekelepatana and Koskanuwepatana to be declared the property of the Crown under the Waste Lands Ordinances.



Surveyor-General's Office,  
Colombo, April 11, 1919.

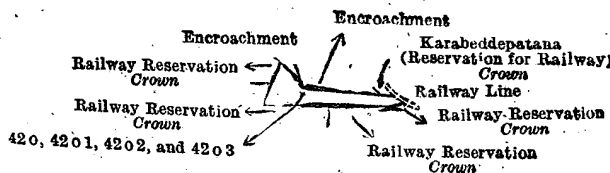
Scale of 16 Chains to an Inch.

C. R. LUNDIE,  
for Surveyor-General.

XII.—Preliminary plan 114.

Lot.	Name of Land.	Extent, A. R. P.	Lot.	Name of Land.	Extent, A. R. P.
42 0	Railway reservation	0 0 19	42 03	Railway reservation	0 0 16
42 01	Do.	0 0 12½			
42 02	Do.	0 0 5½			0 1 13

and bounded as follows: on the north by encroachment by Roehampton estate to be declared the property of the Crown under the Waste Lands Ordinances, encroachment by Roehampton estate to be declared the property of the Crown under the Waste Lands Ordinances, Karabeddepattana (reservation for railway) to be declared the property of the Crown under the Waste Lands Ordinances, the railway line; on the east by the railway reservation declared to be the property of the Crown under the Waste Lands Ordinances; on the south and west by railway reservation-declared to be the property of the Crown under the Waste Lands Ordinances.



Surveyor General's Office,  
Colombo, April 11, 1919.

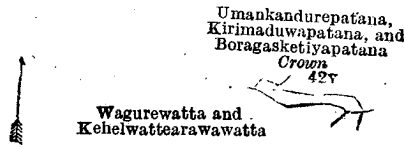
Scale of 8 Chains to an Inch.

C. R. LUNDIE,  
for Surveyor-General.

XIII.—Preliminary plan 114.

Lot.	Name of Land.	Extent, A. R. P.
42Y	Beragasketiyapatana	0 0 28

and bounded as follows : on the north and east by Umankandurepatana, Kirimaduwapatana and Boragasketiyapatana to be declared the property of the Crown under the Waste Lands Ordinances ; on the south by Velyaya (private), Wagurewatta and Kehelwattearawawatta (private) ; on the west by Umankandurepatana, Kirimaduwapatana, and Boragasketiyapatana to be declared the property of the Crown under the Waste Lands Ordinances.



Surveyor-General's Office,  
Colombo April 11, 1919.

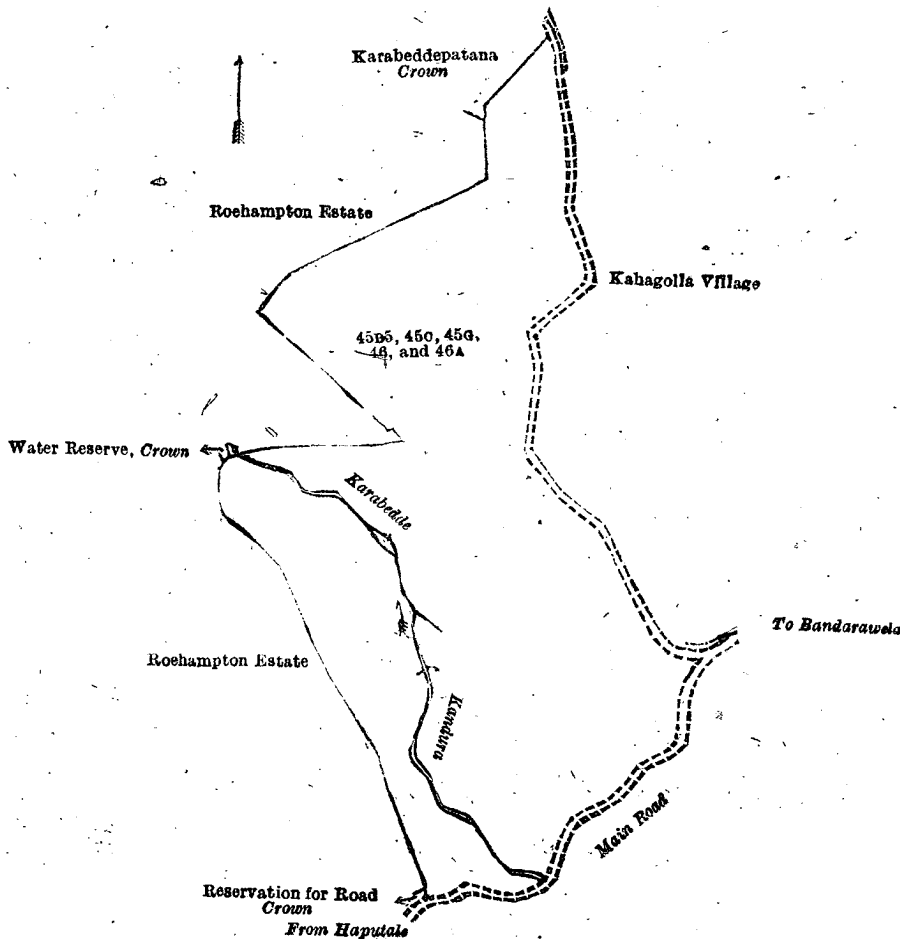
Scale of 8 Chains to an Inch.

C. R. LUNDIE,  
for Surveyor-General.

XIV.—Preliminary plan 114.

Lot.	Name of Land.	Extent, A. R. P.	Lot.	Name of Land.	Extent, A. R. P.
45B5	Water reserve	0 2 5	46A	Kahagollepatana	0 0 5
45C	Do.	0 0 12			
45G	Do.	20 0 0			35 0 36
46	Kahagollepatana	14 2 14			

and bounded as follows : on the north by Roehampton estate (private), Karabeddepatana to be declared the property of the Crown under the Waste Lands Ordinances ; on the east by a road (the village limit of Kahagolla), the main road from Bandarawela to Haputale ; on the south by the main road from Bandarawela to Haputale ; on the west by reservation for road rented by the Crown, the Roehampton estate (private), water-course to be declared the property of the Crown under the Waste Lands Ordinances, the Roehampton estate (private).



Surveyor-General's Office,  
Colombo, April 11, 1919.

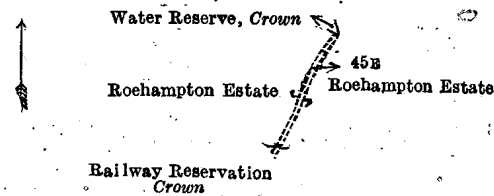
Scale of 8 Chains to an Inch.

C. R. LUNDIE,  
for Surveyor-General.

XV.—Preliminary plan 114.

Lot.	Name of Land.	Extent, A. R. P.
45E	Water reserve	0 0 14

and bounded as follows : on the north by a water-course to be declared the property of the Crown under the Waste Lands Ordinances ; on the east by the Roehampton estate (private) ; on the south by railway reservation to be declared the property of the Crown under the Waste Lands Ordinances ; on the west by the Roehampton estate (private).



Surveyor-General's Office,  
Colombo, April 11, 1919.

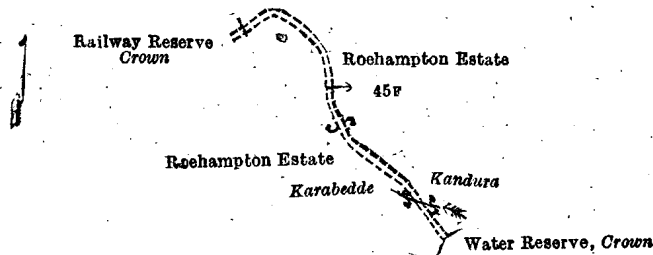
Scale of 8 Chains to an Inch.  
XVI.—Preliminary plan 114.

C. R. LUNDIE,  
for Surveyor-General.

Lot.	Name of Land.
45F	Water reserve

Extent, A. R. P.  
0 1 0

and bounded as follows : on the north and east by Roehampton estate (private) ; on the south by the water-course to be declared the property of the Crown under the Waste Lands Ordinances, Roehampton estate (private), on the west by Roehampton estate (private), railway reservation to be declared the property of the Crown under the Waste Lands Ordinances.



Surveyor-General's Office,  
Colombo, April 11, 1919.

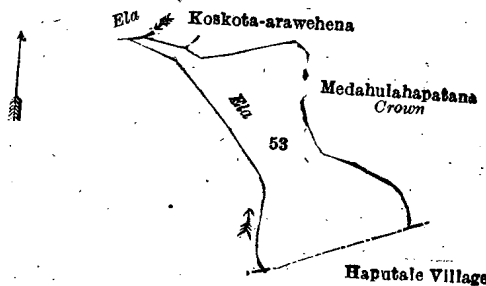
Scale of 8 Chains to an Inch.  
XVII.—Preliminary plan 114.

C. R. LUNDIE,  
for Surveyor-General.

Lot.	Name of Land.
53	Amunalangakele

Extent, A. R. P.  
4 1 17

and bounded as follows : on the north by an ela, Koskota-arawehena (private), Medahulahapatana to be declared the property of the Crown under the Waste Lands Ordinances ; on the south by the village limit of Haputale ; on the west by an ela.



Surveyor-General's Office,  
Colombo, April 11, 1919.

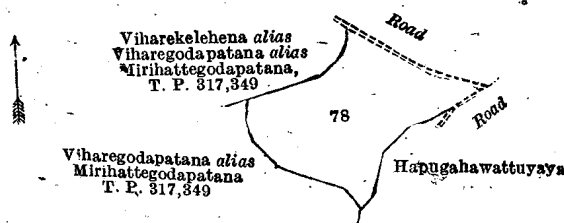
Scale of 8 Chains to an Inch.  
XVIII.—Preliminary plan 114.

C. R. LUNDIE,  
for Surveyor-General.

Lot.	Name of Land.
78	Viharegodapatana alias Mirihattegodapatana

Extent, A. R. P.  
3 1 26

and bounded as follows : on the north by Viharekelehena alias Viharegodapatana alias Mirihattegodapatana sold by the Crown (T. P. 317,349), a road ; on the east by a road, Hapugahawattuyaya (private) ; on the south by Hapugahawattuyaya (private), Viharegodapatana alias Mirihattegodapatana sold by the Crown (T. P. 317,349) ; on the west by Viharegodapatana alias Mirihattegodapatana sold by the Crown (T. P. 317,349).



Surveyor-General's Office,  
Colombo, April 11, 1919.

Scale of 8 Chains to an Inch.

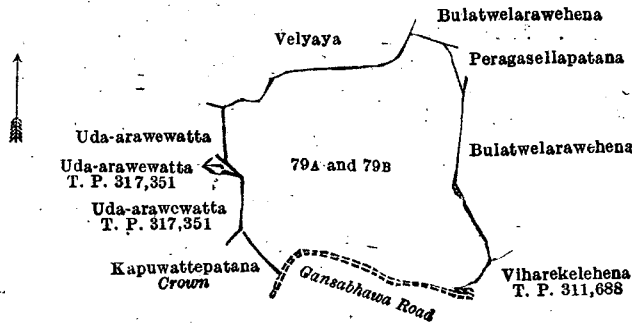
C. R. LUNDIE,  
for Surveyor-General.



XIX.—Preliminary plan 114.

Lot.	Name of Land.	Extent, A. R. P.
79A	Rana-arawapatana <i>alias</i> Peragasellapatana	8 1 2
79B	Reservation for road	0 1 0
		8 2 2

and bounded as follows : on the north by Velyaya (private), Bulatwela-arawehena claimed by the Kataragama dewale ; on the east by Peragasellapatana (private), Bulatwelarawehena claimed by the Kataragama dewale, Viharekelehena sold by the Crown (T. P. 311,688) ; on the south by the Gansabhawa road ; on the west by Kapuwattepatana to be declared the property of the Crown under the Waste Lands Ordinances, Uda-arawewatta sold by the Crown (T. P. 317,351), Uda-arawewatta (private).



Surveyor-General's Office,  
Colombo, April 11, 1919.

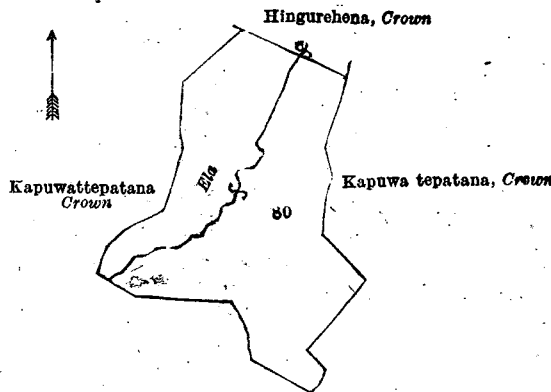
Scale of 8 Chains to an Inch.

C. R. LUNDIE,  
for Surveyor-General.

XX.—Preliminary plan 114.

Lot.	Name of Land.	Extent, A. R. P.
80	Gabbalakele	8 3 37

and bounded as follows : on the north by Hapuwattepatana to be declared the property of the Crown under the Waste Lands Ordinances, Hingurehena to be declared the property of the Crown under the Waste Lands Ordinances ; on the east south, and west by Kapuwattepatana to be declared the property of the Crown under the Waste Lands Ordinances.



Surveyor-General's Office,  
Colombo, April 11, 1919.

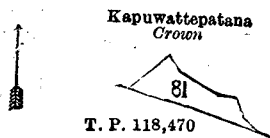
Scale of 8 Chains to an Inch.

C. R. LUNDIE,  
for Surveyor-General.

XXI.—Preliminary plan 114.

Lot.	Name of Land.	Extent, A. R. P.
81	Malaporadewattepatana	0 2 12

and bounded as follows : on the north and east by Kapuwattepatana to be declared the property of the Crown under the Waste Lands Ordinances ; on the south by T. P. 118,470 ; on the west by Kapuwattepatana to be declared the property of the Crown under the Waste Lands Ordinances.



Surveyor-General's Office,  
Colombo, April 11, 1919.

Scale of 8 Chains to an Inch.

C. R. LUNDIE,  
for Surveyor-General.

XXII.—Preliminary plan 114.

Lot.	Name of Land.	Extent, A. R. P.
86	Hadapaliyapatana	86 2 30
87	Koswattekele	0 1 24
119	Hidderawakele	1 0 35
120	Angurubeddehena	1 2 3
		89 3 12

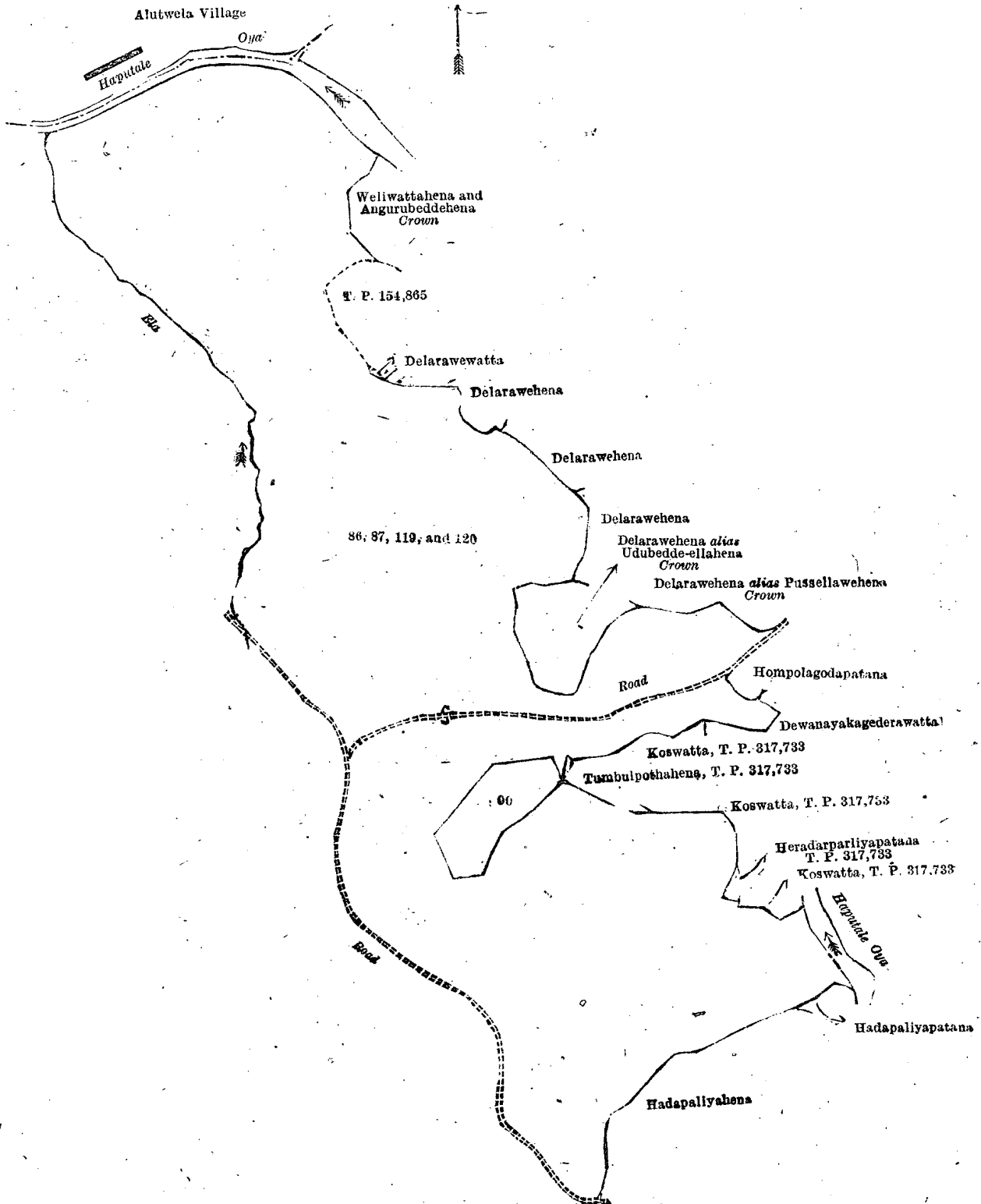
and bounded as follows : on the north by the Haputale-oya ; on the east by Weliwattahena and Angurubeddehena to be declared the property of the Crown under the Waste Lands Ordinances, T. P. 154,865, Delarawewatta, private, Delarawehena sold to Dissanayaka Mudiyansele Kiri Banda under the Waste Lands Ordinances, Delarawehena to be declared the property of Lanka Adikari Rajapaksa Mudiyansele Kumarihamy under the Waste Lands Ordinances, Delarawehena

sold to Mrs. H. Doel *alias* Mary Annie Martha Doel and another under the Waste Lands Ordinances, Delarawehena *alias* Udubedde-ellahena to be declared the property of the Crown under the Waste Lands Ordinances, Delarawehena *alias* Pussellawehena to be declared the property of the Crown under the Waste Lands Ordinances, a road, Hompolagodapatana sold to Dissanayaka Mudiyansele Kiri Banda under the Waste Lands Ordinances, Dewanayakagederawatta claimed by Heen Banda and others, Koswatta sold by the Crown (T. P. 317,733), Tumbulpothahena sold by the Crown (T. P. 317,733), Koswatta sold by the Crown (T. P. 317,733), Heradarparliyatana sold by the Crown (T. P. 317,733), Koswatta sold by the Crown (T. P. 317,733), the Haputale-oya; on the south by Hadapaliyatana sold to Kawenna Ibrahim Saibo under the Waste Lands Ordinances, Hadapaliyahena sold to Kawenna Ibrahim Saibo under the Waste Lands Ordinances; on the west by a road; an ela.

NOTE.—The following lot lying within the above-mentioned boundaries is excluded from this part of the order, and its extent of 2 acres and 33 perches is not included in the acreage of 89 acres 3 roods and 12 perches given above:—

Preliminary plan 114.

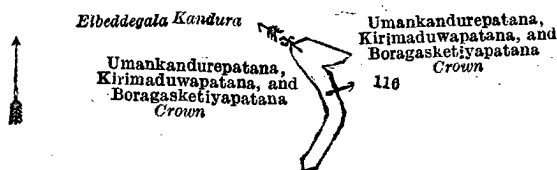
Lot.	Name of Land.	Extent, A. R. P.
90	Tumbulpotedeniya (T. P. 269,705)	2 0 33



XXIII.—Preliminary plan 114.

Lot.	Name of Land.	Extent, A. R. P.
116	Ratu-ulpota	0 2 4

and bounded as follows: on the north, east, south, and west by Umankandurepatana, Kirimaduwapatana, and Boragasketiyapatana to be declared the property of the Crown under the Waste Lands Ordinances.



Surveyor-General's Office,  
Colombo, April 11, 1919.


Scale of 8 Chains to an Inch.

C. R. LUNDIE,  
for Surveyor-General.

XXIV.—Preliminary plan 114.

Lot.	Name of Land.	Extent, A. R. P.
42c12A..	Encroachment by Roehampton estate	0 2 25
42c15A..	Do.	0 0 38
		0 3 23

and bounded as follows: on the north by Karabeddepatana to be declared the property of the Crown under the Waste Lands Ordinances, Wanduranmarugommanapatana *alias* Karabeddepatana (railway reservation) to be declared the property of the Crown under the Waste Lands Ordinances; on the east by Wanduranmarugommanapatana *alias* Karabeddepatana (railway reservation) to be declared the property of the Crown under the Waste Lands Ordinances; on the south by railway reservation to be declared the property of the Crown under the Waste Lands Ordinances; on the west by railway reservation to be declared the property of the Crown under the Waste Lands Ordinances, railway reservation declared to be the property of the Crown under the Waste Lands Ordinances, Roehampton estate (private), Karabeddepatana to be declared the property of the Crown under the Waste Lands Ordinances.



Surveyor-General's Office,  
Colombo, April 11, 1919.

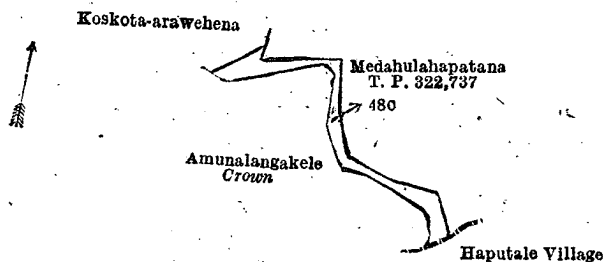
Scale of 8 Chains to an Inch.

C. R. LUNDIE,  
for Surveyor-General.

XXV.—Preliminary plan 114.

Lot.	Name of Land.	Extent, A. R. P.
48c	Medahulahapatana	0 2 25

and bounded as follows: on the north by Koskota-arawehena (private), Medahulahapatana sold by the Crown (T. P. 322,737); on the east by Medahulahapatana sold by the Crown (T. P. 322,737); on the south by the village limit of Haputale, Amunalangakele to be declared the property of the Crown under the Waste Lands Ordinances; on the west by Amunalangakele to be declared the property of the Crown under the Waste Lands Ordinances, Koskota-arawehena (private).



Surveyor-General's Office,  
Colombo, April 11, 1919.

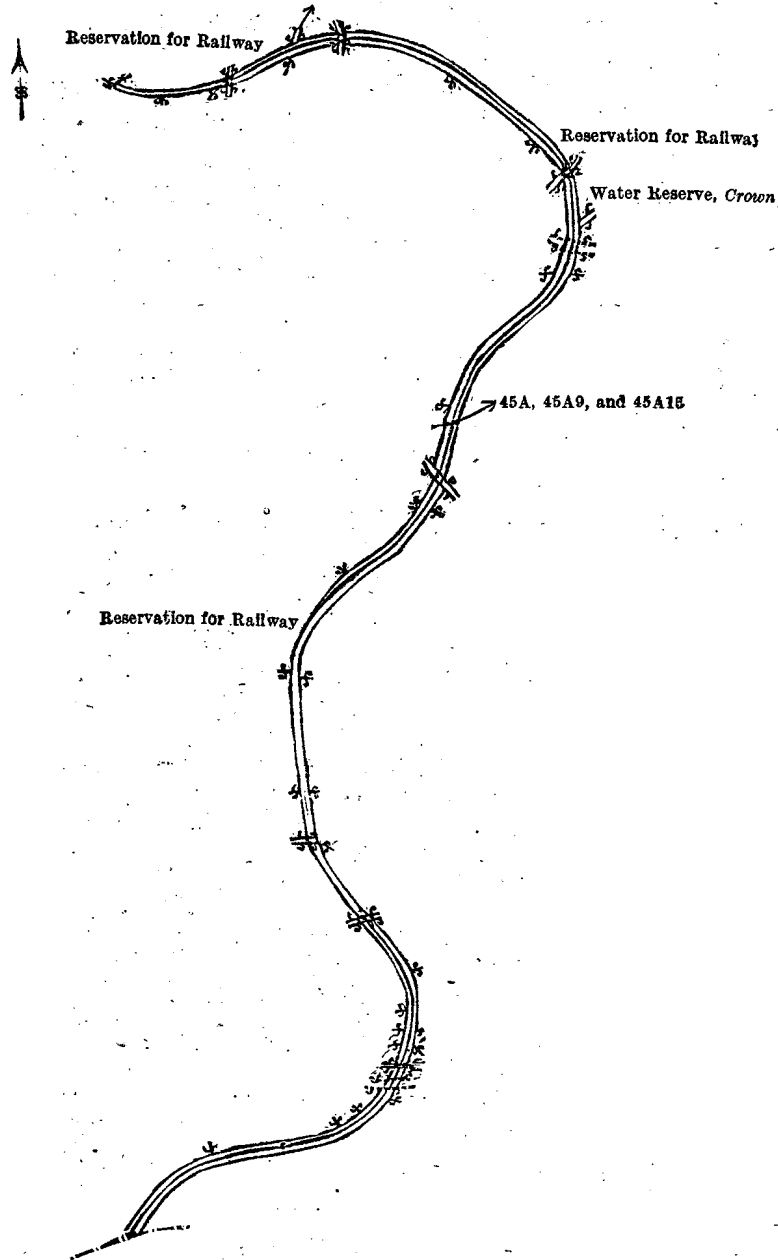
Scale of 8 Chains to an Inch.

C. R. LUNDIE,  
for Surveyor-General.

XXVI.—Preliminary plan 114.

Lot.	Name of Land.	Extent, A. R. P.
45A	Reservation for railway	2 1 5
45A9	Do.	0 0 0 $\frac{1}{4}$
45A15	Do.	0 0 2
		2 1 7 $\frac{1}{4}$

and bounded as follows: on the north by reservation for railway declared Crown under the Waste Lands Ordinances, a water reserve to the Crown under the Waste Lands Ordinances; on the east by a water reserve to the Crown under the Waste Lands Ordinances, reservation for water-course belonging to the Crown, a reservation for railway declared Crown under the Waste Lands Ordinances; on the south by the village limit of Haputale; on the west by reservation for railway declared Crown under the Waste Lands Ordinances.



Surveyor-General's Office,  
Colombo, January 18, 1915.

Scale of 8 Chains to an Inch.

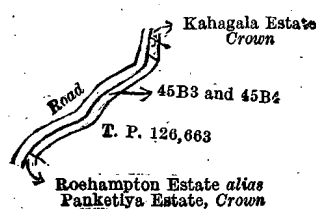
G. K. THORNHILL,  
for Surveyor-General.

Lot.	Name of Land.
45B3 ..	Reservation for road
45B4 ..	Do.

XXVII.—Preliminary plan 114.

Extent, A. B. P.
0 0 4
0 1 4
0 1 8

and bounded as follows : on the north by Kahagolla estate belonging to the Crown ; on the east by T. P. 126,663 ; on the south by Roehampton estate *alias* Panketiya estate leased from the Crown ; on the west by a road.



Surveyor-General's Office,  
Colombo, January 18, 1915.

Scale of 8 Chains to an Inch.

G. K. THORNHILL,  
for Surveyor-General.

June 4, 1919.

J. M. DAVIES,  
Special Officer.

## Uva S. O. No. 2,397.

Order under Section 4, Sub-section (1), of "The Waste Lands Ordinances of 1897, 1899, 1900, and 1903,"  
declaring Lands to be Crown Property.

In the matter of the lands commonly called or known as Weliwatthehena and Angurubeddehena, Pussellawehena, and Delarawehena, &c., situate in the village of Kadurugamuwa, in the Mahapalata korale of the Udukinda division, in the Province of Uva, and of "The Waste Lands Ordinances of 1897, 1899, 1900, and 1903."

WHEREAS in pursuance of section 1 of the said Ordinances it was duly notified on the 19th day of March, 1915, that if no claim to the lands commonly called or known as Weliwatthehena and Angurubeddehena, Pussellawehena, and Delarawehena, &c., situate in the village of Kadurugamuwa, in the Mahapalata korale of the Udukinda division, in the Province of Uva, containing in extent 11 acres and 24 perches, and shown as lots 115, 115A, 115B, 115M, and 115N in preliminary plan 114 and in the annexed diagrams, was made to John Murray Davies, Special Officer appointed under section 23 of the said Ordinances, within the period of three months from the date specified in such notice, such lands would be declared the property of the Crown, and dealt with on account of the Crown (*vide* Notice No. 5,528):

And whereas (1) Palaniyandi's daughter Palani, (2) Lanka Adikari Rajapaksa Mudiyansele Ukku Banda, (3) ditto Kumarihamy, (4) Amarasingha Wasala Mudiyansele Gunasekera Bandara, (5) ditto Ratnayaka Bandara, (6) Dissanayaka Mudiyansele Kiri Banda, (7) Vitiyalagama Balappuhamy, (8) Amarasingha Wasala Mudiyansele Heen Banda, Arachchi, (9) Mrs. H. Doel *nee* Mary Annie Martha Doel, and (10) Louise Agnes Atwell made claim thereto; and whereas the said 1st claimant by an agreement in writing dated the 28th day of April, 1916, in consideration of (a) the Settlement Officer settling as private property otherwise than under the Waste Lands Ordinances lot 117 of the block survey preliminary plan 114, and (b) his being declared the owner of 1 acre more or less of lot 115 of the notice and of the block survey preliminary plan 114, now shown as lot 115L on the same block survey preliminary plan, withdrew claim to the above-named lots 115, 115A, 115B, 115M, and 115N of this order; and whereas the said 2nd and 3rd claimants by two agreements in writing both dated the 18th day of August, 1916, in consideration of (a) the Settlement Officer settling as private property otherwise than under the Waste Lands Ordinances lot 105 of the block survey preliminary plan 114, and (b) their being declared the owners of  $\frac{3}{4}$  acre more or less and 2 acres more or less respectively of lots 104 and 115 respectively of the notice and of the block survey preliminary plan 114, now shown as lots 104D and 115D respectively on the same block survey preliminary plan, and the purchasers of 2 acres more or less and 1 acre more or less respectively both of lot 115 of the said notice and block survey preliminary plan, now shown as lots 115G and 115K respectively on the same block survey preliminary plan, for Rs. 30 and Rs. 15 respectively, withdrew claim to the above-mentioned lots 115, 115A, 115B, 115M, and 115N of this order; and whereas the said 4th and 5th claimants by an agreement in writing dated the 18th day of August, 1916, in consideration of the Settlement Officer settling as private property otherwise than under the Waste Lands Ordinances lot 22 of the block survey preliminary plan 114, and in consideration of this being declared the purchasers of  $1\frac{1}{2}$  acres more or less of lot 115 of the notice and of the block survey preliminary plan 114, now shown as lot 115I on the same block survey preliminary plan, for a sum of Rs. 22.50, withdrew claim to the above-mentioned lots 115, 115A, 115B, 115M, and 115N of this order; and whereas the said 6th claimant by an agreement in writing dated the 18th day of August, 1916, in consideration of (a) the Settlement Officer settling as private property otherwise than under the Waste Lands Ordinances lot 118 of the block survey preliminary plan 114, and (b) his being declared the purchaser of  $1\frac{1}{2}$  acres more or less of lot 115 of the notice and of the block survey preliminary plan 114 now shown as lot 115E on the same block survey preliminary plan, and of lot 91 of the said notice and block survey preliminary plan, for Rs. 32.50; the said 7th claimant by an agreement in writing dated the 19th day of August, 1916, in consideration of his being declared the owner of 1 acre more or less of lot 115 of the notice and of the block survey preliminary plan 114, now shown as lot 115R on the same block survey preliminary plan; and the said 8th claimant by an agreement in writing dated the 18th day of August, 1916, in consideration of the Settlement Officer settling as private property otherwise than under the Waste Lands Ordinances lot 22 of the block survey preliminary plan 114, and in consideration of his being declared the purchaser of  $1\frac{1}{2}$  acres more or less of lot 115 of the notice and of the block survey preliminary plan 114, now shown as lot 115J on the same block survey preliminary plan, for Rs. 22.50, withdrew claim to the above-mentioned lots 115, 115A, 115B, 115M, and 115N of this order; and whereas the said 10th claimant and A. P. Bartholomeusz, Proctor, as duly appointed attorney of the said 9th claimant by an agreement in writing dated the 8th and 10th day of September, 1916, in consideration of their being declared (a) the owners of  $1\frac{1}{2}$  acres more or less of lot 115 of the notice and of the block survey preliminary plan 114, now shown as lot 115H on the same block survey preliminary plan, and (b) the purchasers of  $2\frac{1}{2}$  acres more or less of lot 115 of the notice and of the block survey preliminary plan 114, now shown as lot 115C on the same block survey preliminary plan, for a sum of Rs. 22.50, withdrew claim to the above-mentioned lots 115, 115A, 115B, 115M, and 115N of this order, I, John Murray Davies, the aforesaid Special Officer, under and by virtue of the powers vested in me in that behalf by section 4 of the said Ordinances, do hereby on this 4th day of June, 1919, order and declare, under section 4, sub-section (1), of the said Ordinances, that the said lands, as more fully described herein below, are the property of the Crown.

*Description of the Lands referred to.*

The following lots situated in the village of Kadurugamuwa, in the Mahapalata korale of the Udukinda division, in the Province of Uva, as described in the annexed diagrams:—

## I.—Preliminary plan 114.

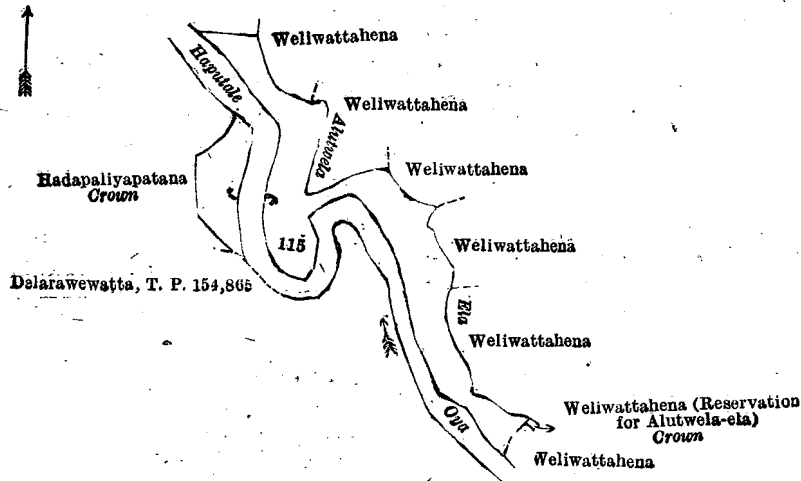
Lot.	Name of Land.	Extent, A. R. P.
115	Weliwatthehena and Angurubeddehena	5 1 15

and bounded as follows: on the north by Angurubeddehena claimed by Palani; on the east by the Alutwela-ela, Weliwatthehena sold to Lanka Adikari Rajapaksa Mudiyansele Kumarihamy under the Waste Lands Ordinances, Weliwatthehena sold to Amarasingha Wasala Mudiyansele Heen Banda Arachchi under the Waste Lands Ordinances, Weliwatthehena sold to Gunasekera Bandara and another under the Waste Lands Ordinances, Weliwatthehena to be declared the property of Mrs. H. Doel *alias* Mary Annie Martha Doel and another under the Waste Lands Ordinances (Weliwatthehena sold to Lanka Adikari Rajapaksa Mudiyansele Ukku Banda under the Waste Lands Ordinances); on the south by Weliwatthehena (reservation for Alutwela-ela) to be declared the property of the Crown under the Waste Lands Ordinances, Weliwatthehena to be declared the property of Vitiyalagama Balappuhamy under the Waste Lands Ordinances; on the west by the Haputale-oya, Delarawewatta (T. P. 154,865), Hadapaliyapatana to be declared the property of the Crown under the Waste Lands Ordinances.

[For Diagram see page 1582.]

## II.—Preliminary plan 114.

Lot.	Name of Land.	Extent, A. R. P.
115A	Pussellawehena and Delarawehena	2 2 26

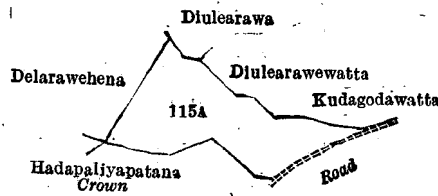


Surveyor-General's Office,  
Colombo, April 11, 1919.

Scale of 8 Chains to an Inch.

C. R. LUNDIE,  
for Surveyor-General.

and bounded as follows : on the north by Diulearawa claimed by Heen Banda and others, Diulearawewatta claimed by Heen Banda, Kudagodawatta claimed by Muttu Menika ; on the east by a road ; on the south by a road, Hadapaliyapatana to be declared the property of the Crown under the Waste Lands Ordinances ; on the west by Delarawehena sold to Mr. H. Doel *alias* Mary Annie Martha Doel and another under the Waste Lands Ordinances.



Surveyor-General's Office,  
Colombo, April 11, 1919.

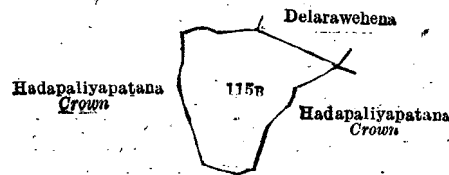
Scale of 8 Chains to an Inch.

C. R. LUNDIE,  
for Surveyor-General.

III.—Preliminary plan 114.

Lot.	Name of Land.	Extent, A. R. P.
115B	Udubedde-ellahena <i>alias</i> Delarawehena	2 2 1

and bounded as follows : on the north by Hadapaliyapatana to be declared the property of the Crown under the Waste Lands Ordinances, Delarawehena sold to Mrs. H. Doel *alias* Mary Annie Martha Doel and another under the Waste Lands Ordinances ; on the east, south, and west by Hadapaliyapatana to be declared the property of the Crown under the Waste Lands Ordinances.



Surveyor-General's Office,  
Colombo, April 11, 1919.

Scale of 8 Chains to an Inch.

C. R. LUNDIE,  
for Surveyor-General.

IV.—Preliminary plan 114.

Lot.	Name of Land.	Extent, A. R. P.
115M	Welliwattahena	0 1 2

and bounded as follows : on the north by Elbeddegala Kandura ; on the east and south by Umankandurepatana, Kiri-maduwapatana, and Boragasketiyapatana to be declared the property of the Crown under the Waste Lands Ordinances ; on the west by Welliwattahena to be declared the property of Palani, daughter of Palaniyandi, under the Waste Lands Ordinances.



Surveyor-General's Office,  
Colombo, April 11, 1919.

Scale of 8 Chains to an Inch.

C. R. LUNDIE,  
for Surveyor-General.

V.—Preliminary plan 114.

Lot.	Name of Land.	Extent, A. R. P.
115N	Weliwattahena (reservation for Alutwela-ela)	0 1 20

and bounded as follows : on the north by Alutwela-ela; on the east by the Haputale-oya ; on the south by the Haputale-oya, Weliwattahena to be declared the property of Vitiyalagamage Balappuhamy under the Waste Lands Ordinances ; on the west by Weliwattahena and Angurubeddehena to be declared the property of the Crown under the Waste Lands Ordinances.



Surveyor-General's Office,  
Colombo, April 11, 1919.

Scale of 8 Chains to an Inch.

C. R. LUNDIE,  
for Surveyor-General.

June 4, 1919.

J. M. DAVIES,  
Special Officer.

Kegalla S. O. No. 281.

Order under Section 4, Sub-section (1), of "The Waste Lands Ordinances of 1897, 1899, 1900, and 1903."

In the matter of the land commonly called or known as Liniyagollehena, situate in the village of Puwakmote, in the Walgam pattu of the Kinigoda korale of the Kegalla District, in the Province of Sabaragamuwa, and of "The Waste Lands Ordinances of 1897, 1899, 1900, and 1903."

WHEREAS in pursuance of section 1 of the said Ordinances it was duly declared and notified on the 18th day of October, 1918, that if no claim to the land commonly called or known as Liniyagollehena, situate in the village of Puwakmote, in the Walgam pattu of the Kinigoda korale of the Kegalla District, in the Province of Sabaragamuwa, containing in extent 2 acres 3 roods and 14 perches, and shown as lot 49 in block survey preliminary plan 150 and in the annexed diagram, was made to Frederick Lewis, Special Officer appointed under section 28 of the said Ordinances, within the period of three months from the date specified in the said notice, such land would be declared the property of the Crown, and dealt with on account of the Crown (*vide* Notice No. 7,030) :

And whereas Dahanaka Mudiyanse Mudiyanse made claim thereto, and I, Frederick Lewis, the said Special Officer appointed under section 28 of the said Ordinances, made due inquiry into such claim, and whereas the said claimant and I came to an agreement in writing dated the 26th day of February, 1919, concerning the said land, under section 4, sub-section (1), of the said Ordinances, whereby it was agreed that the said claimant should be declared the purchaser of the said land upon payment on or before the 26th day of May, 1919, to the Assistant Government Agent at Kegalla or to the Settlement Officer, of a sum of Rupees Forty-six only (Rs. 46), as the purchase amount of the said land, and whereas the said amount has been duly paid by the said claimant, he is hereby, in pursuance of the agreement aforementioned, declared to be the purchaser of the said land, as more fully described herein below.

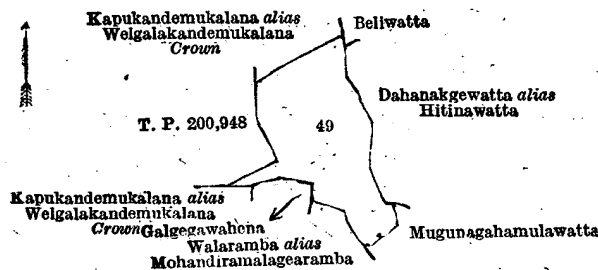
Description of the Land referred to.

The following lot situated in the village of Puwakmote, in the Walgam pattu of the Kinigoda korale of the Kegalla District, in the Province of Sabaragamuwa, as described in the annexed diagram :—

Block survey preliminary plan 150.

Lot.	Name of Land.	Extent, A. R. P.
49	Liniyagollehena	2 3 14

and bounded as follows : on the north by Kapukandemukalana *alias* Welgalakandemukalana declared to be the property of the Crown under the Waste Lands Ordinances ; on the east by Beliwatta claimed by Dunukewattegedera Appuhamy and others, Dahanakgewatta *alias* Hitinawatta claimed by Dahanaka Mudiyanse Mudiyanse and another, Mugunagahamulawatta claimed by Dahanaka Mudiyanse Mudiyanse and others ; on the south by Mugunagahamulawatta claimed by Dahanaka Mudiyanse Mudiyanse and others, Walaramba *alias* Mohandiramalagearamba claimed by Kalu-achchigedara Mudalihamy and others ; on the west by Galgegawahena sold by the Crown, Kapukandemukalana *alias* Welgalakandemukalana declared to be the property of the Crown under the Waste Lands Ordinances, T. P. 200,948.



Surveyor-General's Office,  
Colombo, August 15, 1918.

Scale of 8 Chains to an Inch.

C. R. LUNDIE,  
for Surveyor-General.

July 30, 1919.

FREDERICK LEWIS,  
Special Officer.

**Order under Section 2 of "The Waste Lands Ordinances of 1897, 1899, 1900, and 1903,"  
declaring Lands to be Crown Property.**

In the matter of the lands commonly called and known as Beragalalanda and Beragalalanda (reservation for a path), Beragalalanda (reservation for stream), situate in the village of Kosgama, in Udugaha pattu of Hewagam korale, in the Colombo District, of the Western Province, and of "The Waste Lands Ordinances of 1897, 1899, 1900, and 1903."

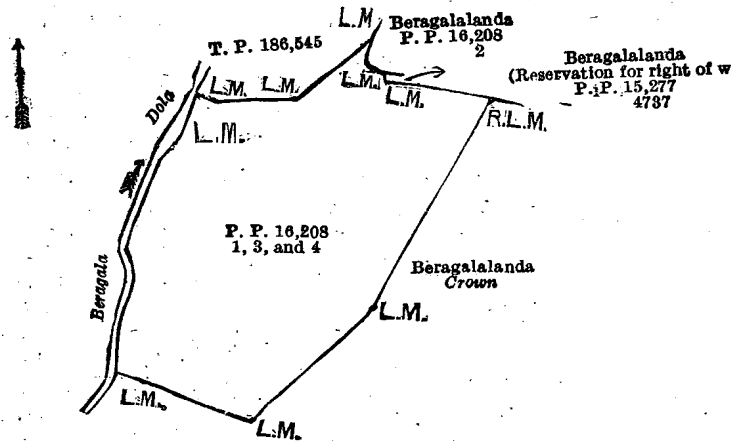
THE notice required by section 1 of "The Waste Lands Ordinances of 1897, 1899, 1900, and 1903," having been duly published in manner prescribed by that section in respect of the above-named lands (*vide* Notice No. 7,161), and no claim having been made to the said lands or to any interest therein within the period of three months from the date specified in the said notice, I, Guy Stanley Wodeman, Assistant Government Agent, Colombo and Negombo Districts, under and by virtue of the powers vested in me in that behalf by section 2 of the said Ordinances, do hereby on this 15th day of July, 1919, order and declare that the said lands, as more fully described herein below, situate in the village of Kosgama, in Udugaha pattu of Hewagam korale, in the Colombo District, of the Western Province, and shown as lots 1, 3, and 4 in preliminary plan 16,208 and in the annexed diagram, and containing in extent 3 acres and 2 roods, are the property of the Crown.

*Description of the Lands referred to.*

The following lots situated in the village of Kosgama, in Udugaha pattu of Hewagam korale in the Colombo District, of the Western Province, as described in the annexed diagram:—

Lot.	Name of Land.	Extent, A. R. P.
1	Beragalalanda	2 3 29
3	Do. (reservation for path)	0 0 18
4	Do. (reservation for stream)	0 1 33
		3 2 0

and bounded as follows: on the north by land depicted in title plan 186,545, Beragalalanda, land unclaimed by Crown (P. P. 16,208/2), Beragalalanda, reservation for right of way (P. P. 15,277/4,737); on the east and south by Beragalalanda claimed by the Crown; and on the west by Beragala-dola.



Surveyor-General's Office,  
Colombo, January 7, 1919.

Scale of 4 Chains to an Inch.

C. H. VINCE,  
for Surveyor-General.

July 15, 1919.

G. S. WODEMAN,  
Assistant Government Agent.

**Order under Section 2 of "The Waste Lands Ordinances of 1897, 1899, 1900, and 1903,"  
declaring Land to be Crown Property.**

In the matter of the land commonly called or known as Delgahawatta, situate in the village of Dombagoda, in Munwattelage pattuwa, in Rayigam korale of the Kalutara District, in the Western Province, and of "The Waste Lands Ordinances of 1897, 1899, 1900, and 1903."

THE notice required by section 1 of "The Waste Lands Ordinances of 1897, 1899, 1900, and 1903," having been duly published in manner prescribed by that section in respect of the above-named land (*vide* Notice No. 6,989), and no claim having been made to the said land or to any interest therein within the period of three months from the date specified in the said notice, I, Thomas Arthur Hodson, Assistant Government Agent, Kalutara, under and by virtue of the powers vested in me in that behalf by section 2 of the said Ordinances, do hereby on this 7th day of July, 1919, order and declare that the said land, as more fully described herein below, situate in the village of Dombagoda, in Munwattelage pattuwa in Rayigam korale of the Kalutara District, in the Western Province, and shown as lot 2 in preliminary plan 16,362 and in the annexed diagram, and containing in extent 29 perches, is the property of the Crown.

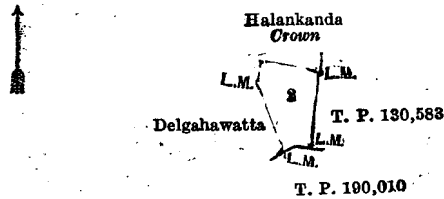
*Description of the Land referred to.*

The following lot situated in the village of Dombagoda, in Munwattelage pattuwa, in Rayigam korale of the Kalutara District, in the Western Province, as described in the annexed diagram:—

Lot.	Name of Land.	Extent, A. R. P.
2	Delgahawatta	0 0 29

and bounded as follows: on the north by Halankanda belonging to the Crown; on the south by the land depicted in title plan 130,583; on the east by the land depicted in title Singho and others, Halankanda belonging to the Crown.





Surveyor-General's Office,  
Colombo, April 24, 1917.

Scale of 4 Chains to an Inch.

G. K. THORNHILL,  
for Surveyor-General.

July 7, 1919.

T. A. HODSON,  
Assistant Government Agent.

**Order under Section 2 of "The Waste Lands Ordinances of 1897, 1899, 1900, and 1903,"  
declaring Land to be Crown Property.**

In the matter of the land commonly called or known as Welihatta *alias* Ilankalikumbureismatta (reservation for the cart road), situate in the village of Baranankattuwa, in Rajakumarawanni pattu of Puttalam pattu division of the Puttalam District, in the North-Western Province, and of "The Waste Lands Ordinances of 1897, 1899, 1900, and 1903."

THE notice required by section 1 of "The Waste Lands Ordinances of 1897, 1899, 1900, and 1903," having been duly published in manner prescribed by that section in respect of the above-named land (*vide* Notice No. 7,085), and no claim having been made to the said land or to any interest therein within the period of three months from the date specified in the said notice, I, George Fitz-George Forrest, Assistant Government Agent of the Puttalam and Chilaw Districts, of the North-Western Province, under and by virtue of the powers vested in me in that behalf by section 2 of the said Ordinances, do hereby on this 29th day of April, 1919, order and declare that the said land, as more fully described herein below, situate in the village of Baranankattuwa, in Rajakumarawanni pattu of Puttalam pattu division, of the Puttalam District, in the North-Western Province, and shown as lot 2 in preliminary plan 4,761 and in the annexed diagram, and containing in extent 29 perches, is the property of the Crown.

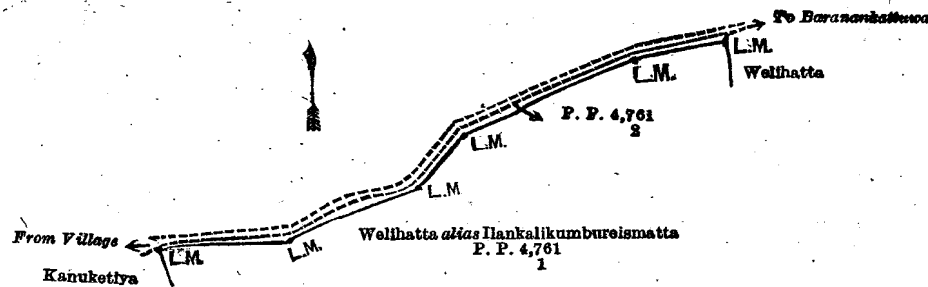
*Description of the Land referred to.*

The following lot situated in the village of Baranankattuwa, in Rajakumarawanni pattu of Puttalam pattu division, in the Puttalam District, of the North-Western Province, as described in the annexed diagram:—

Preliminary plan 4,761.

Lot.	Name of Land.	Extent, A. R. P.
2	Welihatta <i>alias</i> Ilankalikumbureismatta (reservation for the cart road)	0 0 29

and bounded as follows: on the north by road from village to Baranankattuwa; on the east by Welihatta claimed by the Crown; on the south by Welihatta *alias* Ilankalikumbureismatta sold by the Crown to W. Elaris Perera; and on the west by Kanuketiya claimed by M. A. Kusadaya Naide.



Surveyor-General's Office,  
Colombo, August 20, 1918.

Scale of 4 Chains to an Inch.

C. H. VINCE,  
for Surveyor-General.

April 29, 1919.

G. F. FORREST,  
Assistant Government Agent.

**Order under Section 2 of "The Waste Lands Ordinances of 1897, 1899, 1900, and 1903,"  
declaring Lands to be Crown Property,**

In the matter of the lands commonly called or known as Vallampallam (road and reservation) and Nawaladikadu (road and reservation), situate in the village of Kandalai, in Akkarai pattu south of Puttalam pattu division, in the Puttalam District, of the North-Western Province, and of "The Waste Lands Ordinances of 1897, 1899, 1900, and 1903."

THE notice required by section 1 of "The Waste Lands Ordinances of 1897, 1899, 1900, and 1903," having been duly published in manner prescribed by that section in respect of the above-named lands (*vide* Notice No. 7,066), and no claim having been made to the said lands or to any interest therein within the period of three months from the date specified in the said notice, I, Walter Ernest Wait, Assistant Government Agent of the Puttalam and Chilaw Districts of the North-Western Province, under and by virtue of the powers vested in me in that behalf by section 2 of the said Ordinances, do hereby on this 7th day of March, 1919, order and declare that the said lands, as more fully described herein below, situate in the village of Kandalai, in Akkarai pattu south of Puttalam pattu division, in the Puttalam District, of the North-Western Province, and shown as lots 1902 and 1905 in preliminary plan 4,276 and in the annexed diagrams, and containing in extent 1 acre 1 rood and 31 perches, are the property of the Crown.

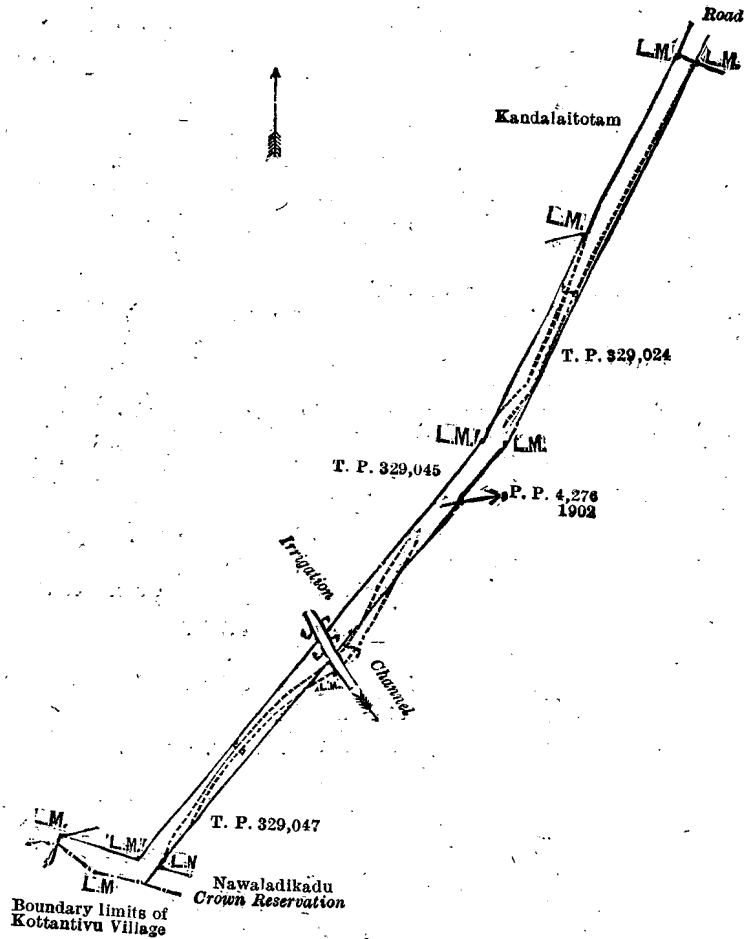
*Description of the Lands referred to.*

The following lots situated in the village of Kandalai, in Akkarai pattu south of Puttalam pattu division, in the Puttalam District, of the North-Western Province, as described in the annexed diagrams :—

I.—Preliminary plan 4,276.

Lot.	Name of Land.	Extent, A. R. P.
1902	Vallampallam (road and reservation)	0 3 20

and bounded as follows : on the north by road ; on the east by T. P. 329,024, channel, T. P. 329,047, and Nawaladikadu Crown reservation ; on the south by the boundary limits of Kottantivu village ; on the west by Kandalaitotam claimed by A. David and others, T. P. 329,045, channel, T. P. 329,145, and Kandalaitotam claimed by A. David and others.



Surveyor-General's Office,  
Colombo, September 20, 1918.

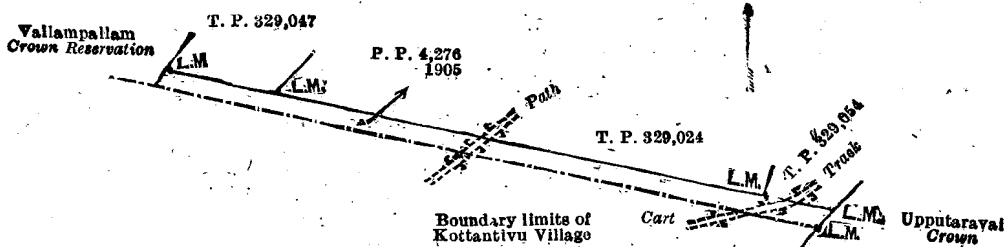
Scale of 4 Chains to an Inch.

C. H. VINCE,  
for Surveyor-General.

II.—Preliminary plan 4,276.

Lot.	Name of Land.	Extent, A. R. P.
1905	Nawaladikadu (reservation for road)	0 2 11

and bounded as follows : on the north by T. Ps. 329,047, 329,024, and 329,054 ; on the east by Upputaravai claimed by the Crown ; on the south by the boundary limits of Kottantivu village ; on the west by Vallampallam Crown reservation.



Surveyor-General's Office,  
Colombo, September 20, 1918.

Scale of 4 Chains to an Inch.

C. H. VINCE,  
for Surveyor-General.

March 7, 1919.

W. E. WAIT,  
Assistant Government Agent.

**Order under Section 2 of "The Waste Lands Ordinances of 1897, 1899, 1900, and 1903,"  
declaring Lands to be Crown Property.**

In the matter of the lands commonly called or known as Diulgahakele, &c., situate in the village of Kottukachchiya, in Perawili pattu of Demala hatpattu in Puttalam District, of the North-Western Province, and of "The Waste Lands Ordinances of 1897, 1899, 1900, and 1903."

THE notice required by section 1 of "The Waste Lands Ordinances of 1897, 1899, 1900, and 1903," having been duly published in manner prescribed by that section in respect of the above-named lands (*vide* Notice No. 7,133), and no claim having been made to the said lands or to any interest therein within the period of three months from the date specified in the said notice, I, George FitzGeorge Forrest, Assistant Government Agent of the Puttalam and Chilaw Districts of the North-Western Province, under and by virtue of the powers vested in me in that behalf by section 2 of the said Ordinances, do hereby on this 20th day of May, 1919, order and declare that the said lands, as more fully described herein below, situate in the village of Kottukachchiya, in Perawili pattu of Demala hatpattu, in the Puttalam District, of the North-Western Province, and shown as lots 1, 2, 3, and 5 in preliminary plan 4,804 and in the annexed diagrams, and containing in extent 1 acre 2 roods and 13 perches, are the property of the Crown.

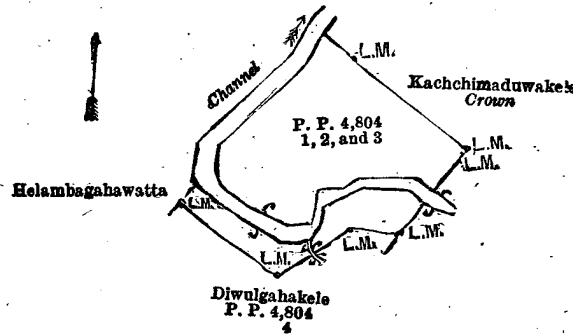
*Description of the Lands referred to.*

The following lots situated in the village of Kottukachchiya, in Perawili pattu of Demala hatpattu, in the Puttalam District, of the North-Western Province, as described in the annexed diagrams:—

-I.—Preliminary plan 4,804.

Lot.	Name of Land.	Extent, A. R. P.
1 ..	Diulgahakele ..	0 2 12
2 ..	Do. (reservation for channel) ..	0 2 7
3 ..	Do. (do. ) ..	0 1 14
		1 1 33

and bounded as follows: on the north and east by Kachchimaduwakele claimed by the Crown; on the south by Diulgahakele settled by the Crown on K. Appuhamy and others (P. P. 4,804/4); on the west by Helambagahawatta claimed by A. Joni, a channel.



Surveyor-General's Office,  
Colombo, December 3, 1918.

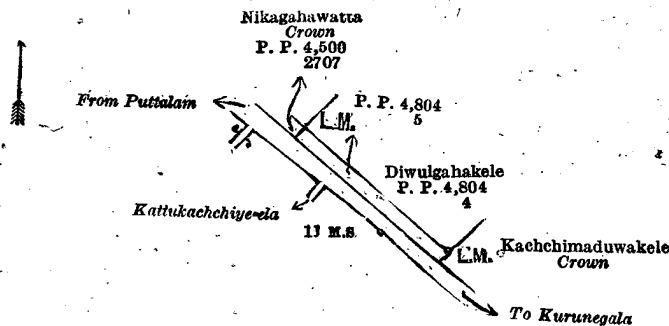
Scale of 4 Chains to an Inch.

C. H. VINCE,  
for Surveyor-General.

II.—Preliminary plan 4,804.

Lot.	Name of Land.	Extent, A. R. P.
5 ..	Diulgahakele (reservation for main road) ..	0 0 20

and bounded as follows: on the north by Nikagahawatta claimed by the Crown (P. P. 4,500/2707); on the east by Diulgahakele settled by the Crown on K. Appuhamy and others (P. P. 4,804/4); on the south by Kachchimaduwakele claimed by the Crown; on the west by road from Puttalam to Kurunegala.



Surveyor-General's Office,  
Colombo, December 3, 1918.

Scale of 4 Chains to an Inch.

C. H. VINCE,  
for Surveyor-General.

May 20, 1919.

G. F. FORREST,  
Assistant Government Agent.

**Order under Section 4, Sub-section (1), of "The Waste Lands Ordinances of 1897, 1899, 1900, and 1903,"  
declaring Lands to be Crown Property.**

In the matter of the lands commonly called or known as Madurankulikadu, Aiyantivu, Madurankulipoomi, Madurankuli resthouse, Wanatiodaikadu (vembu), Wanatiodai, Wanatiodaivembu, Wanatiodaipoomi, Wanatiodaikadu, and Madurankulikulam, situate in the village of Madurankuli, in Puttalam pattu of Puttalam pattu division of the Puttalam District, in the North-Western Province, and of "The Waste Lands Ordinances of 1897, 1899, 1900, and 1903."

WHEREAS in pursuance of section 1 of the said Ordinances it was duly declared and notified on the 9th day of August, 1912, that if no claim to the land commonly called or known as Madurankulikadu, Aiyantivu, Madurankulipoomi, Madurankuli resthouse, Wanatiodaikadu (vembu), Wanatiodai, Wanatiodaivembu, Wanatiodaipoomi, Wanatiodaikadu, and Madurankulikulam, situate in the village of Madurankuli, in Puttalam pattu of Puttalam pattu division of the Puttalam District, in the North-Western Province, containing in extent 174 acres 2 roods and 6 perches, and shown as lots 14581 to 14598 in preliminary plan 3,251 as described in the annexed diagram, was made to the Assistant Government Agent of the Puttalam and Chilaw Districts of the North-Western Province, within the period of three months from the date specified in such notice, such lands would be deemed the property of the Crown, and dealt with on account of the Crown (*vide* Notice No. 4,484):

And whereas (1) Mohamado Ali Marikar Mohamado Cassim Marikar, (2) Tamby Neina Marikar Abdul Assis Tamby Marikar, both of Puttalam, (3) Magudu Neina Marikar Seguladu Tamby Marikar, (4) Abdul Assis Mohamado Ibrahim Neina Marikar, (5) Tamby Neina Marikar Seguladu Tamby Marikar, and (6) Mohamado Assan Kudus Marikar Mohamado Neina Marikar, all of Kalpitiya, made claim thereto, and I, Walter Ernest Wait, Assistant Government Agent of the Puttalam and Chilaw Districts, made due inquiry into such claim; and whereas I and the said claimants, with the consent of His Excellency the Governor, entered into an agreement under section 4, sub-section (1), of the said Ordinances, whereby it was agreed that the said claimants, in consideration of being declared the purchasers of lot 14596 and of 15 acres 3 roods and 24 perches more or less of lots 14595 and 14598 in preliminary plan 3,251, should pay the sum of Rupees Five hundred (Rs. 500) to the Assistant Government Agent of the Puttalam and Chilaw Districts, at his office in Puttalam, within three months of being called upon to do so; and whereas the said claimants withdrew their claim to the remainder of the lands appearing in the said notice; and whereas it was further agreed that in default of the aforesaid payment within three months of being called upon to do so the claim of the said claimants to the said lot 14596 and to the said 15 acres 3 roods and 24 perches more or less of lots 14595 and 14598 in preliminary plan 3,251, in respect of which the said payment was to be made, should be considered to have been withdrawn, and the said portions of land should be declared to be the property of the Crown; and whereas the said claimants having failed to make the said payment as stipulated above, by the due date, the said lands, as more fully described herein below, are declared to be the property of the Crown.

*Description of the Lands referred to.*

The following lots situated in the village of Madurankuli, in Puttalam pattu division of the Puttalam District, in the North-Western Province, as described in the annexed diagram;—

Preliminary plan 3,251.

Situation: Madurankuli village in Puttalam pattu division of Puttalam District.

Lot.	Name of Land.	Extent, A. R. P.	Lot.	Name of Land.	Extent, A. R. P.
14581	Madurankulikadu	26 0 24	14591	Wanatiodaikadu (vembu)	5 3 10
14582	Aiyantivu	38 3 37	14592	Wanatiodai	17 2 10
14583	Madurankulipoomi	13 0 6	14593	Wanatiodaivembu	4 1 0
14584	Do.	0 2 5	14594	Aiyantivu	10 0 26
14585	Madurankulikadu	0 3 12	14595	Wanatiodaipoomi	16 3 28
14586	Do.	0 0 14	14596	Wanatiodaikadu	9 0 16
14587	Madurankulipoomi	2 3 12	14597	Madurankulikulam	17 1 28
14588	Madurankuli resthouse	0 1 14	14598	Wanatiodaikadu	9 3 10
14589	Madurankulikadu	0 2 20			
14590	Do.	0 0 22			174 2 6

and bounded as follows: on the north by Aiyantivu Crown salt marsh or lake and Madurankuli Crown jungle; on the east by the high road leading from Chilaw to Puttalam; on the south by Aiyantivu claimed by the villagers and said to be Crown, title plan 208,457, Wanatiodai and Wanatiodaipoomi claimed by the villagers and said to be Crown, and reservation of road and bund; and on the west by canal from Chilaw to Puttalam.

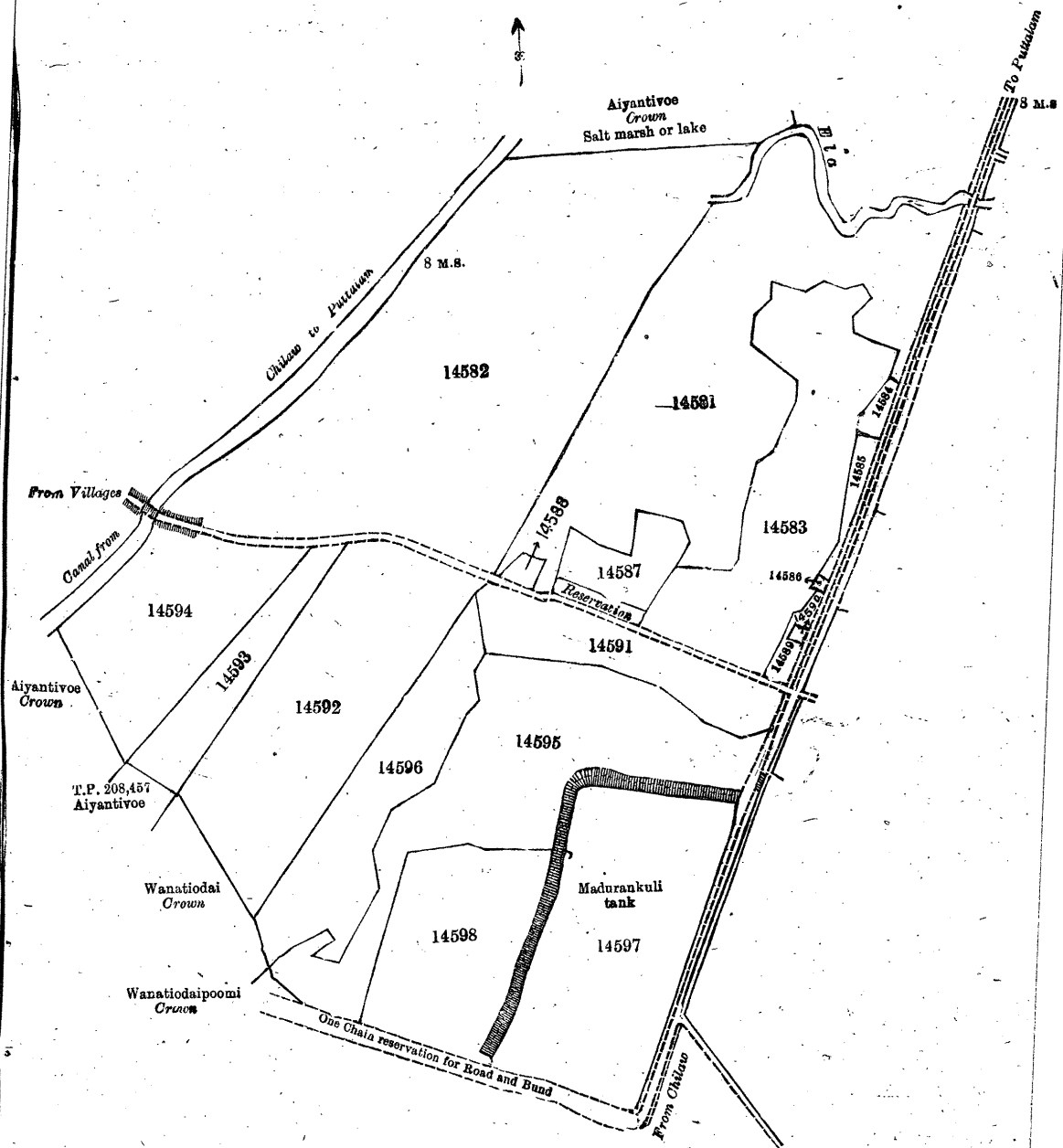
[For Diagram see page 1589.]

**Order under Section 4, Sub-section (1), of "The Waste Lands Ordinances of 1897, 1899, 1900, and 1903."**

In the matter of the lands commonly called or known as Nellichena, Periyavayal, and Periyavayalkani, situate in the village of Kottapitiya, in Anaivilundan pattu south of Pitigal korale north of the Chilaw District, in the North-Western Province, and of "The Waste Lands Ordinances of 1897, 1899, 1900, and 1903."

WHEREAS in pursuance of section 1 of the said Ordinances it was duly notified on the 8th day of June, 1917, that if no claim to the lands commonly called or known as Nellichena, Periyavayal, and Periyavayalkani, situate in the village of Kottapitiya, in Anaivilundan pattu south of Pitigal korale north of the Chilaw District, in the North-Western Province, containing in extent 15 acres and shown as lots 1 and 2 in preliminary plan 4,654 and lots 2A, 9A, and 10 in preliminary plan 4,752 as described in the annexed certified tracing was made to the Assistant Government Agent of the Puttalam and Chilaw Districts of the North-Western Province, within the period of three months from the date specified in such notice, such lands would be declared the property of the Crown, and dealt with on account of the Crown (*vide* Notice No. 6,370):

And whereas Rev. Father Peter Boulic, O.M.I., of Chilaw, on behalf of His Grace the Archbishop of Colombo, made claim thereto, and Walter Ernest Wait, Assistant Government Agent of the Puttalam and Chilaw Districts of the North-Western Province, made due inquiry into such claim, and whereas the said claimant and the aforesaid Assistant Government Agent, with the consent of His Excellency the Governor, came to an agreement in writing dated the 19th day of December, 1917, concerning the said lands, under section 4, sub-section (1), of the said Ordinances, whereby it was agreed that His Grace the Archbishop of Colombo should be declared the purchaser of the said lands upon payment, within three months of being called upon to do so, to the Assistant Government Agent at Puttalam of a sum of Rupees Two hundred and Twenty-five only (Rs. 225), as the purchase amount of the said lands, and whereas the said amount has been duly paid, His Grace the Archbishop of Colombo is hereby, in pursuance of the agreement aforementioned, declared to be the purchaser of the said lands, as more fully described herein below.



Surveyor-General's Office,  
Colombo, November 14, 1906.

Scale of 8 Chains to an Inch.

R. S. TEMPLETON,  
for Surveyor-General.

April 10, 1909.

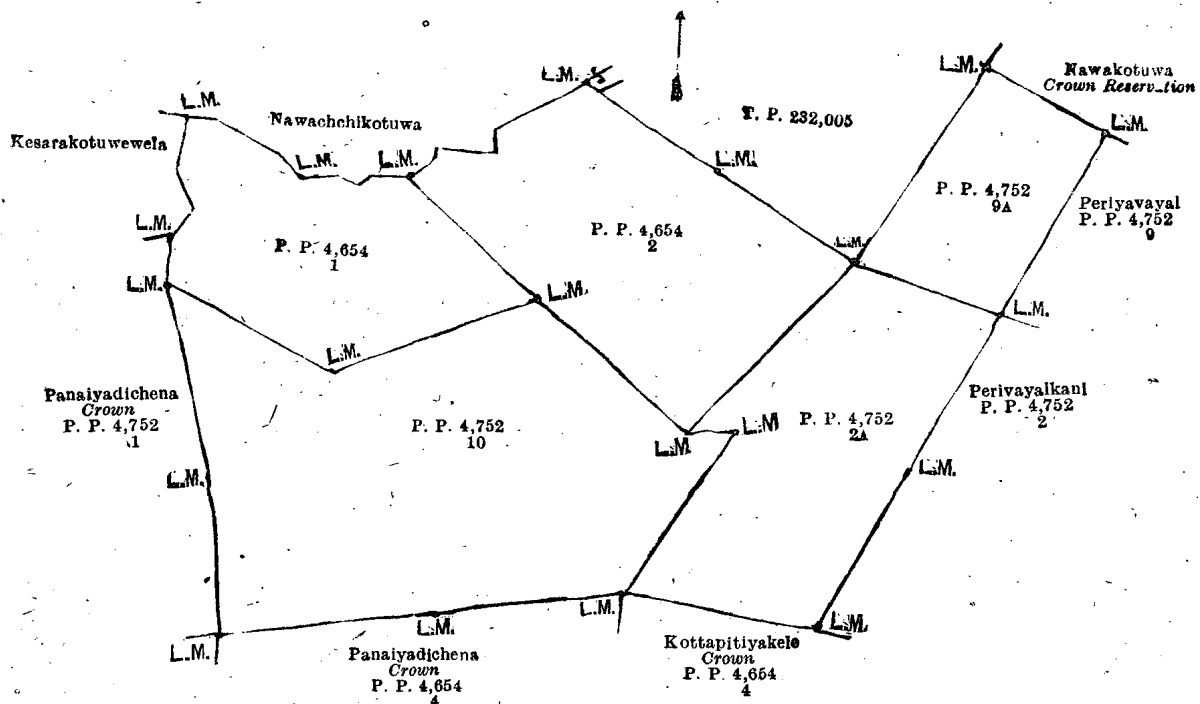
W. E. WAIT,  
Assistant Government Agent.

## Description of the Lands referred to.

The following lots situated in the village of Kottapitiya, in Anaivilundan pattu south of Pitigal korale north of the Chilaw District, in the North-Western Province, as described in the annexed diagram:—

Preliminary plan 4,654.			
Lot.	Name of Land.		Extent, A. R. P.
1 ..	Nellichena	..	2 1 5
2 ..	Do.	..	3 0 21
Preliminary plan 4,752.			
2A ..	Periyavayal	..	2 3 17
9A ..	Periyavayalkani	..	1 1 11
10 ..	Nellichena	..	5 1 26
			15 0 0

and bounded as follows: on the north by Nawachchikotuwa claimed by A. Francis Miral, land described in title plan 232,005, and Nawakotuwa, Crown reservation; on the east by Periyavayal claimed by Rev. Father Masson (P. P. 4,752/9); Periyavayalkani claimed by Rev. Father Masson (P. P. 4,752/2); on the south by Kottapitiyakele declared the property of the Crown (P. P. 4,654/4), Panaiyadichena declared the property of the Crown (P. P. 4,654/3); on the west by Panaiyadichena declared the property of the Crown (P. P. 4,752/1), and Kesarakotuwa claimed by N. Sebastian Croos.



Surveyor-General's Office,  
Colombo, May 12, 1919.

Scale of 4 Chains to an Inch.

C. H. VINCE,  
for Surveyor-General.

G. F. FORREST,  
Assistant Government Agent.  
May 21, 1919.

**Order under Section 4, Sub-section (1), of "The Waste Lands Ordinances of 1897, 1899, 1900, and 1903,"  
declaring Lands to be Crown Property.**

In the matter of the lands commonly called or known as Periyavayalkani and Periyavayal, situate in the village of Kottapitiya, in Anaivilundan pattu south of Pitigal korale north of the Chilaw District, in the North-Western Province, and of "The Waste Lands Ordinances of 1897, 1899, 1900, and 1903."

WHEREAS in pursuance of section 1 of the said Ordinances it was duly notified on the 8th day of June, 1917, that if no claim to the lands commonly called or known as Periyavayalkani and Periyavayal, situate in the village of Kottapitiya, in Anaivilundan pattu south of Pitigal korale north of the Chilaw District, in the North-Western Province, containing in extent 11 acres and 17 perches, and shown as lots 2 and 9 in preliminary plan 4,752 as described in the annexed certified tracing, was made to the Assistant Government Agent of the Puttalam and Chilaw Districts of the North-Western Province, within the period of three months from the date specified in such notice, such lands would be declared the property of the Crown, and dealt with on account of the Crown (*vide* Notice No. 6,370):

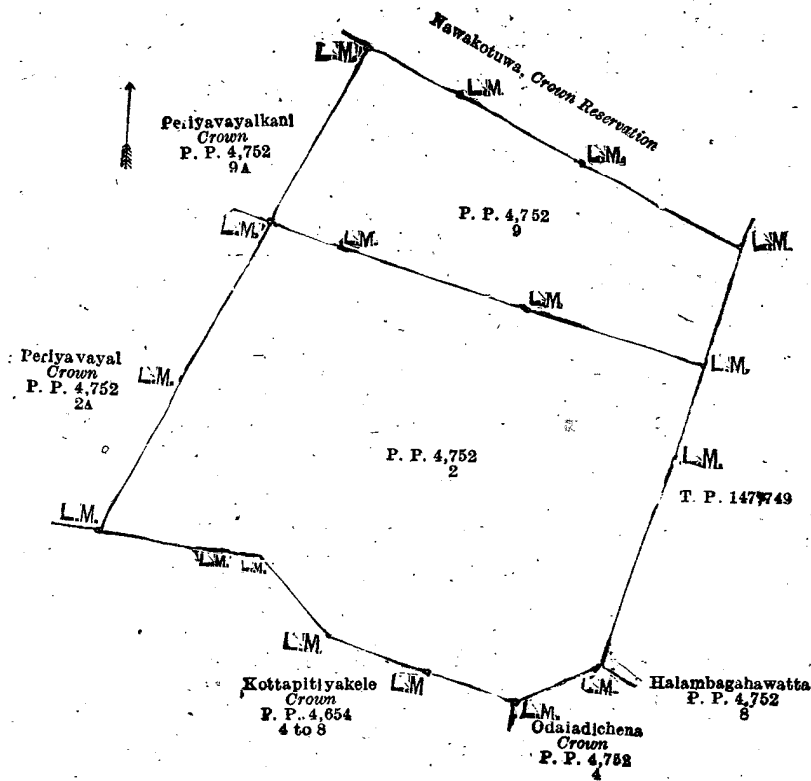
And whereas Rev. Father Peter Boulic, O.M.I., of Chilaw, on behalf of His Grace the Archbishop of Colombo, made claim thereto, and whereas the said claimant entered into an agreement in writing dated the 19th day of December, 1917, whereby in consideration of His Grace the Archbishop of Colombo being declared the purchaser of lots 1 and 2 in preliminary plan 4,654, lot 10 in preliminary plan 4,752, and 4 acres and 28 perches more or less of lots 2 and 9 in preliminary plan 4,752, now shown as re-surveyed lots 2A and 9A in the same preliminary plan, upon payment of a sum of Rupees Two hundred and Twenty-five only (Rs. 225), within three months of being called upon to do so, he withdrew claim to the said lots 2 and 9, I, George FitzGeorge Forrest, Assistant Government Agent of the Puttalam and Chilaw Districts of the North-Western Province, under and by virtue of the powers vested in me in that behalf by section 4 of the said Ordinances, do hereby on this 21st day of May, 1919, order and declare, under section 4, sub-section (1), of the said Ordinances, that the said lands, as more fully described herein below, are the property of the Crown.

*Description of the Lands referred to.*

The following lots situated in the village of Kottapitiya, in Anaivilundan pattu south of Pitigal korale north of the Chilaw District, in the North-Western Province, as described in the annexed diagram :—

Lot.	Name of Land.	Preliminary plan 4,752.	Extent, A. R. P.
2	Periyavayalkani	.. .. .	7 3 24
9	Periyavayal	.. .. .	3 0 33
			11 0 17

and bounded as follows : on the north by Nawakotuwa, Crown reservation ; on the east by land described in title plan 147,749, Halambagahawatta, land unclaimed by the Crown (P. P. 4,752/8), Odaiadichena declared to be the property of the Crown (P. P. 4,752/4) ; on the south by Kottapitiyakele declared to be the property of the Crown (P. P. 4,654/4-8) ; on the west by Periyavayal claimed by the Crown (P. P. 4,752/2A), and Periyavayalkani claimed by the Crown (P. P. 4,752/9A).



Surveyor-General's Office,  
Colombo, May 12, 1919.

Scale of 4 Chains to an Inch.

C. H. VINCE,  
for Surveyor-General.

May 21, 1919.

G. F. FORREST,  
Assistant Government Agent.

**PRELIMINARY NOTICES.**

**Kurunegala Notice No. 7,367.**

**Notice under "The Waste Lands Ordinances of 1897, 1899, 1900, and 1903."**

TAKE notice that unless within three months from September 26, 1919, the persons, if any, who claim any interest in the land hereinafter mentioned make claim in person or in writing to the said land or to some interest therein to N. A. Hampton, Esq., Special Officer appointed under section 28 of "The Waste Lands Ordinances of 1897, 1899, 1900, and 1903," at his office at Colombo :

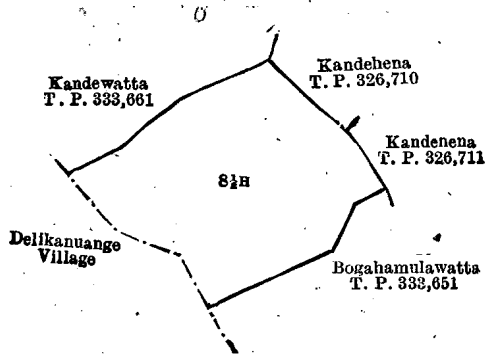
Such Special Officer, in pursuance of the powers vested in him by the said Ordinances, will declare by writing under his hand that the land, to which no claim has been made, is the property of the Crown.

N. A. HAMPTON,  
Special Officer.

NOTE.—A claim to a right of way over the said lands or any of them is a claim to an interest in the land or lands.

*Description of the Land referred to.*

The land commonly called or known as Iththagalagawahena, situated in the village of Aturuwala, in the Udukaha korale west of the Dambadeni hatpattu of the Kurunegala District, in the North-Western Province, containing in extent 1 acre 3 roods and 13 perches, shown as lot 8½ in block survey preliminary plan 559 and in the annexed diagram ; and bounded as follows : on the north by Kandewatta sold by the Crown (T. P. 333,661), Kandehenasold by the Crown (T. P. 326,710) ; on the east by Kandehena sold by the Crown (T. P. 326,711), Bogahamulawatta sold by the Crown (T. P. 333,651) ; on the south by Bogahamulawatta sold by the Crown (T. P. 333,651), the village limit of Delikanuange ; on the west by the village limit of Delikanuange, Kandewatta sold by the Crown (T. P. 333,661).



Surveyor-General's Office,  
Colombo, July 30, 1919.

Scale of 4 Chains to an Inch.  
Kurunegala S. O. 80—1919.

H. P. HARRISON,  
for Surveyor-General.

**Kegalla Notice No. 7,368.**

**Notice under "The Waste Lands Ordinances of 1897, 1899, 1900, and 1903."**

TAKE notice that unless within three months from September 26, 1919, the persons, if any, who claim any interest in the lands hereinafter mentioned or in any one or more of such lands or to some interest therein make claim in person or in writing to the said lands or any of them or to some interest therein to Frederick Lewis, Esq., Special Officer appointed under section 28 of "The Waste Lands Ordinances of 1897, 1899, 1900, and 1903," at his office at Colombo :

Such Special Officer, in pursuance of the powers vested in him by the said Ordinances, will declare by writing under his hand that the said lands, or such of them as to which no claim has been made, are the property of the Crown.

FREDERICK LEWIS,  
Special Officer.

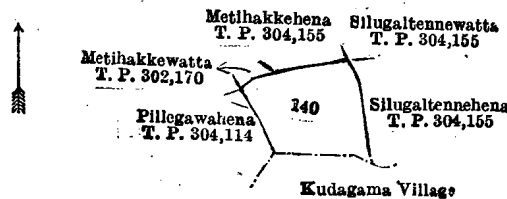
NOTE.—A claim to a right of way over the said lands or any of them is a claim to an interest in the land or lands.

*Description of the Lands referred to.*

The following lots situated in the village of Dombameda, in the Walgam pattu of the Kinigoda korale of the Kegalla District, in the Province of Sabaragamuwa, as described in the annexed diagrams :—

Lot.	Name of Land.	I.—Block survey preliminary plan 132.	Extent, A. R. P.
140	Pansalehena		1 2 16

and bounded as follows : on the north by Metihakkewatta sold by the Crown (T. P. 302,170), Metihakkehena sold by the Crown (T. P. 304,155); on the east by Silugaltennewatta sold by the Crown (T. P. 304,155), Silugaltennehena sold by the Crown (T. P. 304,155); on the south by the village limit of Kudagama; on the west by Pillegawahena sold by the Crown (T. P. 304,114).



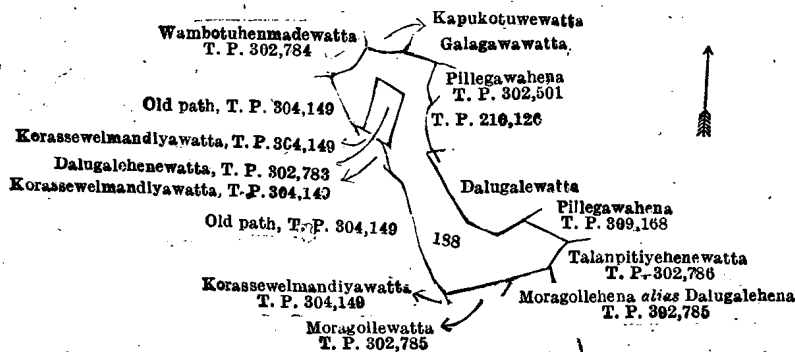
Surveyor-General's Office,  
Colombo, June 24, 1919.

Scale of 8 Chains to an Inch.

C. R. LUNDIE,  
for Surveyor-General.

Lot.	Name of Land.	II.—Block survey preliminary plan 132.	Extent, A. R. P.
188	Dalugalehena		2 3 15

and bounded as follows : on the north by Wambotuhemadewatta sold by the Crown (T. P. 302,784), Kapukotuwewatta claimed by Ekanayaka Mudiyansele Punchirala and others, Galagawawatta claimed by Nekatrallage Appuhamy and another; on the east by Pillegawahena sold by the Crown (T. P. 302,501), T. P. 210,126, Dalugalewatta sold by the Crown, Pillegawahena sold by the Crown (T. P. 309,168); on the south by Talanpitiyehenewatta sold by the Crown (T. P. 302,786), Moragollehena *alias* Dalugalehena sold by the Crown (T. P. 302,785), Moragollewatta sold by the Crown (T. P. 302,785); on the west by Korassewelmandiyawatta sold by the Crown (T. P. 304,149), old path sold by the Crown (T. P. 304,149), Korassewelmandiyawatta sold by the Crown (T. P. 304,149), Dalugalehenewatta sold by the Crown (T. P. 302,783), Korassewelmandiyawatta sold by the Crown (T. P. 304,149), old path sold by the Crown (T. P. 304,149).



Surveyor-General's Office,  
Colombo, June 24, 1919.

Scale of 8 Chains to an Inch.  
Kegalla S. O. 9—1919.

C. R. LUNDIE,  
for Surveyor-General.



**Kegalla Notice No. 7,369.****Notice under "The Waste Lands Ordinances of 1897, 1899, 1900, and 1903."**

TAKE notice that unless within three months from September 26, 1919, the persons, if any, who claim any interest in the land hereinafter mentioned make claim in person or in writing to the said land or to some interest therein to Frederick Lewis, Esq., Special Officer appointed under section 28 of "The Waste Lands Ordinances of 1897, 1899, 1900, and 1903," at his office at Colombo :

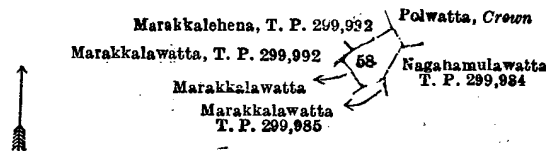
Such Special Officer, in pursuance of the powers vested in him by the said Ordinances, will declare by writing under his hand that the land, to which no claim has been made, is the property of the Crown.

FREDERICK LEWIS,  
Special Officer.

NOTE.—A claim to a right of way over the said lands or any of them is a claim to an interest in the land or lands.

*Description of the Land referred to.*

The land commonly called or known as Marakkalahena, situated in the village of Ihala Walpola, in the Walgam pattu of the Kinigoda korale of the Kegalla District, in the Province of Sabaragamuwa, containing in extent 1 rood and 15 perches, shown as lot 58 in block survey preliminary plan 143 and in the annexed diagram; and bounded as follows : on the north by Marakkalawatta sold by the Crown (T. P. 299,992), Marakkalahena sold by the Crown (T. P. 299,992); on the east by Polwatta belonging to the Crown, Nagahamulawatta sold by the Crown (T. P. 299,984); on the south by Nagahamulawatta sold by the Crown (T. P. 299,984), Marakkalawatta sold by the Crown (T. P. 299,985); on the west by Marakkalawatta claimed by Munasingachilage Mudalihamy.



Surveyor-General's Office,  
Colombo, June 24, 1919.

Scale of 8 Chains to an Inch.

C. R. LUNDIE,  
for Surveyor-General.

Kegalla S. O. 10—1919.

**Colombo Notice No. 7,370.****Notice under "The Waste Lands Ordinances of 1897, 1899, 1900, and 1903."**

TAKE notice that unless within three months from September 26, 1919, the persons, if any, who claim any interest in the lands hereinafter mentioned or in any one or more of such lands appear before the Assistant Government Agent of the Colombo and Negombo Districts, Western Province, and make claim to the said lands or any of them or to some interest therein :

Such Assistant Government Agent, in pursuance of the powers in him vested by the said Ordinances, will declare by writing under his hand that the said lands, or such of them to which no claim has been made, are the property of the Crown.

G. S. WODEMAN,  
Assistant Government Agent.

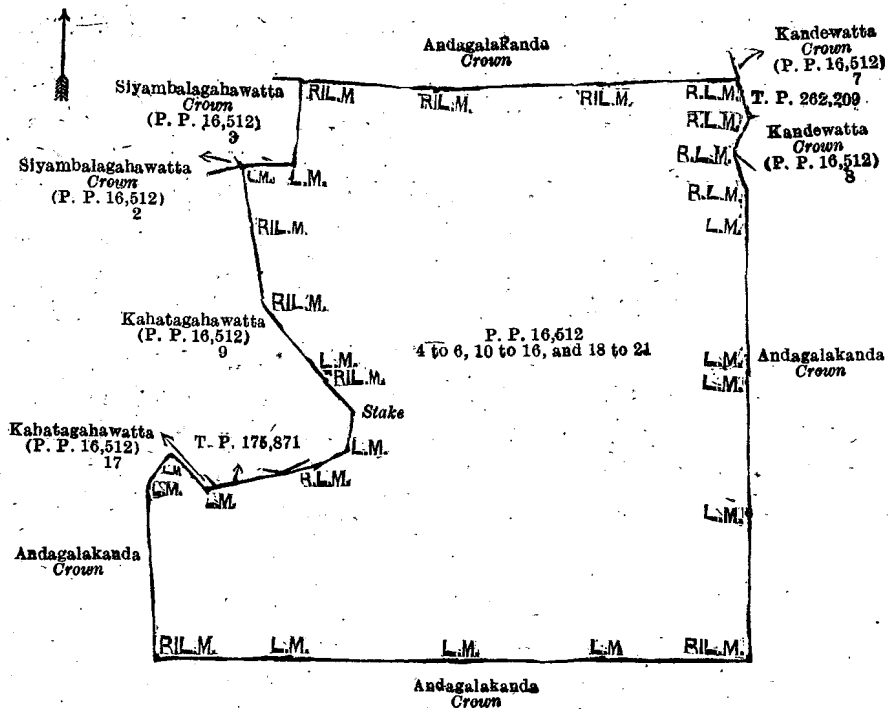
*Description of the Lands referred to.*

The following lots situated in the village of Botale Ihalagama, in Udugaha pattuwa of Hapitigam korale, in the Negombo District, of the Western Province, as described in the annexed diagram :—

## Preliminary plan 16,512.

Lot.	Name of Land.	Extent, A. R. P.	Lot.	Name of Land.	Extent, A. R. P.
4	Wilikulakanda <i>alias</i> Andagalakanda	1 0 5	15	Wilikulakanda <i>alias</i> Andagalakanda	0 3 34
5	Do.	0 3 32	16	Do.	0 3 31
6	Do.	0 3 32	18	Do.	0 3 39
10	Do.	1 0 3	19	Do.	0 3 38
11	Do.	0 3 33	20	Do.	0 3 36
12	Do.	0 3 33	21	Do.	0 3 36
13	Do.	0 0 29			
14	Do.	0 3 19			
					12 3 0

and bounded as follows : on the north by Andagalakanda claimed by the Crown ; on the east by Kandewatta claimed by the Crown (P. P. 16,512/7), Kandewatta claimed by the Crown (P. P. 16,512/8), and Andagalakanda claimed by the Crown ; on the south by Andagalakanda claimed by the Crown ; and on the west by Andagalakanda claimed by the Crown, land depicted in title plan No. 175,371, Kahatagahawatta, land unclaimed by the Crown (P. P. 16,512/17), Kahatagahawatta, land unclaimed by the Crown (P. P. 16,512/9), Siyambalagahawatta claimed by the Crown (P. P. 16,512/2), and Siyambalagahawatta claimed by the Crown (P. P. 16,512/3).



Surveyor-General's Office,  
Colombo, February 20, 1919.

Scale of 4 Chains to an Inch.

C. H. VINCE,  
for Surveyor-General.

**Colombo Notice No. 7,371.**

Notice under "The Waste Lands Ordinances of 1897, 1899, 1900, and 1903."

TAKE notice that unless within three months from September 26, 1919, the persons, if any, who claim any interest in the land hereinafter mentioned appear before the Assistant Government Agent of the Colombo and Negombo Districts of the Western Province, at his office in Colombo, and make claim in person or in writing to the said land or to some interest therein :

Such Assistant Government Agent, in pursuance of the powers in him vested by the said Ordinances, will declare by writing under his hand that the said land, to which no claim has been made, is the property of the Crown.

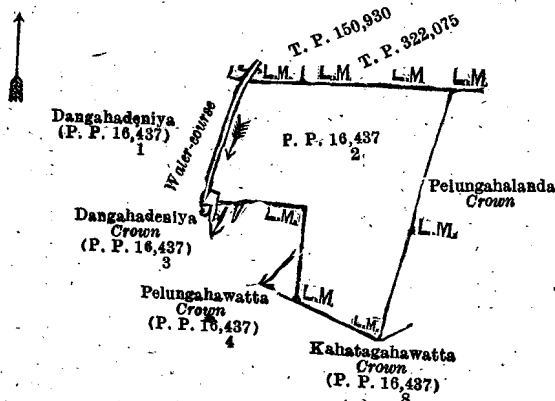
G. S. WODEMAN,  
Assistant Government Agent.

*Description of the Land referred to.*

The following lot situated in the village of Angomuwa, in Meda pattuwa of Hewagam korale, in the Colombo District, of the Western Province, as described in the annexed diagram :—

Lot.	Name of Land.	Preliminary plan 16,437	Extent, A. R. P.
2	Polungahalanda		1 2 25

and bounded as follows : on the north by lands depicted in title plans Nos. 150,930 and 322,075 ; on the east by Polungahalanda claimed by the Crown ; on the south-west by Kahatagahawatta claimed by the Crown (P. P. 16,437/8), Polungahawatta claimed by the Crown (P. P. 16,437/4), and Dangahadeniya claimed by the Crown (P. P. 16,437/3) ; and on the west by water-course and Dangahadeniyalanda unclaimed by the Crown (P. P. 16,437/1).



Surveyor-General's Office,  
Colombo, March 21, 1919.

Scale of 4 Chains to an Inch.

C. H. VINCE,  
for Surveyor-General.

## LAND SALES IN THE SOUTHERN PROVINCE.

No. 3,575, S. P.—The Government Agent, Southern Province, will on Thursday, December 11, 1919, at 1 P.M., at his office in Galle Kachcheri, put up to auction, for sale or settlement, or will otherwise dispose of, the under-mentioned portions of Crown land, in accordance with the regulations of Government regarding land sales. Seventeen allotments of land situated in the Gangaboda pattu division of the Galle District of the Southern Province.

Preliminary plan 9,953. Village—Pataweliwitiya. Applicant—Makawita Gamage Johanis of Pataweliwitiya.

Lot.	Name of Land.	Name of Claimant.	Description.	Extent.		Upset price
				A. R. P.	per acre, Rs.	
4039	Elaudawilakaratura ..	L. D. Gurusinghe ..	Contains cinnamon Plantation ..	0 0 35	—	35 1
Preliminary plan 10,422. Village—Diviture. Applicant—C. R. de Silva of Kaluwella.						
3	Batalandewatta ..	Walawedurage Getto of Diviture ..	Contains coconut Plantation ..	0 0 11	—	80 16
4	Batalandeowita ..	do. ..	Owita ..	0 1 5	—	40
6	Nagaskandeaddara- owita <i>alias</i> Mala- gedarawattekumbure- owita	Galahenkande Gamage Charles of Ampe- gama	Owita .. Plantation ..	0 0 16	—	40 2.50
Preliminary plan 10,896. Village—Ihala Keembiya. Applicant—Nil.						
4	Madaduwwawatta ..	Welliwitigodahebage Simanderis ..	Contains coconut Plantation ..	0 2 0	—	80 104
5	Pansalawatta ..	Sumangala Terunnanse of Ihala Keembiya Pansala	Contains coconut Plantation ..	0 1 11	—	80 23
Preliminary plan 10,913. Village—Etkandure. Applicants—(1) Demalathew Janis, (2) Kihanduwege Arnolis of Diviture.						
2	Dediwilakanda Delukgalakanda	or Crown ..	High jungle ..	0 3 35	—	50
3	Do.	do. ..	Garden .. Plantation ..	0 0 20	—	45 19
Preliminary plan 11,068. Village—Pahala Lelwala. Applicant—Galhenage Abraham of Baddegama.						
1	Hallohukanda ..	Crown ..	Contains tea .. Plantation ..	0 2 17	—	50 100
Preliminary plan 11,086. Village—Waduveliwitiya. Applicant—David Wijeratna of Pataweliwitiya.						
1	Heenpanwila, Pepiliya- gahaduwa	Crown ..	Jungle ..	1 0 6	—	45
Preliminary plan 11,092. Village—Wanduramba. Applicant—Indigahamula Kankanange Endoris of Wanduramba.						
1	Welideniyegodakanda	Crown ..	Low jungle ..	2 0 23	—	62.50
Preliminary plan 11,249. Village—Wanduramba. Applicant—Edikadulle Kankanange Erolis of Wanduramba.						
1	Lindamulawattegoda	Crown ..	Low jungle ..	0 2 13	—	50
2	Lindamulawattegoda	Crown ..	Low jungle (not for sale) ..	0 0 22	—	—*
3	Do.	do. ..	do. ..	0 0 8	—	—*
4	Lindamulawatta ..	Wattege Babahamy <i>alias</i> Beeri Babahamy of Wanduramba	Old garden .. Plantation ..	0 1 5	—	50 13
5	Udaliyadda ..	Charles Jayawardena of Wanduramba ..	Paddy ..	0 0 12	—	160
Preliminary plan 11,259. Village—Pataweliwitiya. Applicant—D. Wijeratna, Police Officer of Pataweliwitiya.						
1	Atahaulhena ..	Crown ..	Low jungle ..	1 0 10	—	42
Preliminary plan 11,260. Village—Pataweliwitiya. Applicant—Guruwela Vidanelage Johanis Alwis Abeysiriwardena of Pataweliwitiya.						
1	Atahaulhenekaratura ..	Crown ..	Low jungle ..	1 0 9	—	42
Preliminary plan 11,270. Village—Keppitiyagoda. Applicant—Mahagamage Bastian of Yatalamatta.						
1	Kekillaketiyakanda ..	Crown ..	Jungle ..	1 0 4	—	55

\* Reservation.

Further information regarding these lots can be obtained from the Government Agent, Southern Province, and their plans from the Surveyor-General.

Colonial Secretary's Office,  
Colombo, September 24, 1919.

A. S. PAGDEN,  
Acting Colonial Secretary.

No. 3,576, S. P.—The Government Agent, Southern Province, will on Tuesday, December 9, 1919, at 1 P.M., at his office in Galle Kachcheri, put up to auction, for sale or settlement, or will otherwise dispose of, the under-mentioned portions of Crown land, in accordance with the regulations of Government regarding land sales. Seventeen allotments of land situated in the Talpe pattu division of the Galle District of the Southern Province.

Final village plan 569. Village—Yatamalagala. Claimant—Crown.

Lot.	Name of Land.	Name of Applicant.	Description.	Extent.		Upset price
				A. R. P.	per acre, Rs.	
77I	Demataembulehena ..	Vidana Patiranage Richard de Silva of Karagoda	Jungle ..	0 3 39	—	62.50
77J	Do.	..	do. ..	0 0 30	—	—*
77K	Do.	..	do. ..	0 0 25	—	—*
77L	Do.	Nanayakkara Pandi Korralage Hendrick Appu of Yatamalagala	do. ..	1 0 4	—	62.50
77M	Nindankellegoda ..	Vidana Patiranage Richard de Silva of Karagoda	do. ..	0 3 33	—	64
16	Nendankelekumburaowita	do. ..	Chena ..	0 0 9	—	—†

Lot.	Name of Land.	Name of Applicant.	Description.	Extent.			Upset price per acre, Rs.
				A.	R.	P.	
13E	Diwewattegoda	—	Jungle	1	0	3	65
77D	Nidankellegoda	—	—	0	0	3	—*
77E	Do.	—	—	0	0	5	—*
77F	Do.	—	—	0	0	5	—*
77G	Do.	—	—	0	1	8	—*
77H	Do.	—	Jungle	1	0	18	65
3688	Kosgewatta	Preliminary plan 9,845. Village—Unawatuna.	Claimant—Crown.	1	3	23.	50
3689	Roigewatta	—	Marshy land	0	3	35.75	50
3690	Do.	—	do.	0	1	21.75	50
3	Kodagodakanda	Preliminary plan 10,418. Village—Kodagoda.	Claimant—Crown.	1	0	37	70‡
2	Panugalgodawatta	Preliminary plan 10,440. Village—Dikkumbura.	Claimant—Julian Lambias.	0	0	23	65§
1	Paraduawatta-addarakebella	Wettanage Arnolis Appu of Dikkumbura	Young coconut Plantation	0	0	23	3
1	Paraduawatta-addarakebella	Preliminary plan 10,601. Village—Unawatuna West.	Claimant—Mr. T. Amarasuriya of Galle.	0	0	9	500
2	Gallendegodawatta	Preliminary plan 10,813. Village—Howpe.	Claimants—(1) B. G. Thepanis of Howpe, (2) B. G. Elias Kulasingha of Matara.	0	0	33	80
2A	Gallendegodawatta	Howpe Liyanage Harmanis of Howpe	Garden	0	1	25	—*
3	Willeaikkeleaddarawatta	Howpe Liyanage Harmanis of Howpe	Garden	0	1	5	80
3A	Do.	do.	Plantation	0	0	10	35
1	Pelawatta	Preliminary plan 11,123. Village—Hiyare.	Claimant—D. G. Pichoris of Hiyare.	0	1	31	60
5	Weralugahadeniya	Preliminary plan 11,150. Village—Udumalagala.	Claimant—Crown.	0	1	3	—*
6	Do.	Sarnelis Gunasekara of Unawatuna	Deniya	2	2	11	60§
7	Weralugahadeniya-addara	do.	Jungle	2	0	27	62.50§
8	Weralugahadeniya and Weralugahadeniyegoda	—	Deniya and jungle	1	0	29	—*

\* Reservation (not for sale).

† To be sold with lot 77M.

‡ Lot 3 in P. P. 10,418 will be sold reserving the bed of the stream and footpath.

§ With mining rights Rs. 160 per acre.

Further information regarding these lots can be obtained from the Government Agent, Southern Province, and their plans from the Surveyor-General.

Colonial Secretary's Office,  
Colombo, September 24, 1919.

A. S. PAGDEN,  
Acting Colonial Secretary.

No. 3,577, S. P.—The Government Agent, Southern Province, will on Thursday, December 4, 1919, at 1 P.M., at his office in Galle Kachcheri, put up to auction, for sale or settlement, or will otherwise dispose of, the under-mentioned portions of Crown land, in accordance with the regulations of Government regarding land sales. Eight allotments of land situated in the Bentota-Walallawiti korale division of the Galle District of the Southern Province.

Lot.	Name of Land.	Name of Applicant.	Description.	Extent.			Upset price per acre, Rs.
				A.	R.	P.	
1	Megodawatta-addara <i>alias</i> Motakanda	Preliminary plan 10,706. Village—Mattaka.	Claimant—Crown.	0	0	36	60*
4	Beddawatta	Preliminary plan 10,909. Village—Galagama.	Claimant—Singappuli Radage Teda.	0	0	18	100
9	Dawatagahawatta	Preliminary plan 10,930. Village—Hipankanda.	Claimant—Sendiyahakuru Siyadoris.	0	1	24	40
1	Polhunnakele	Preliminary plan 11,026. Village—Magala North.	Claimant—Crown.	1	3	32	102.50†
2	Do.	do.	do.	0	2	15	102.50†
1	Udumullehenadeniya	Preliminary plan 11,040. Village—Pitigala.	Claimant—Crown.	1	2	8	100
2	Do.	do.	do.	1	0	32	100
1	Angulugallemanana	Preliminary plan 11,060. Village—Magala North.	Claimant—Crown.	1	0	6	75‡

\* With mining rights Rs. 300 per acre. † With mining rights Rs. 250 per acre. ‡ With mining rights Rs. 200 per acre.

Further information regarding these lots can be obtained from the Government Agent, Southern Province, and their plans from the Surveyor-General.

Colonial Secretary's Office,  
Colombo, September 24, 1919.

A. S. PAGDEN,  
Acting Colonial Secretary.

THE Government Agent of the Southern Province is prepared to receive, on or before Friday, October 3, 1919, at the Galle Kachcheri, written applications for the lease in perpetuity, subject to the provision that rent shall be revised at every interval of 30 years, counting from the date of the commencement of the lease, from the January 2, 1920, the under-mentioned portions of Crown land, to be planted with coconuts, rubber, tea, or cinnamon. No such applications will be entertained unless the applicant gives his full name and address, and until he makes with the Government Agent a deposit of survey fees as noted against each lot. Such deposit will not be returned until the lease of the land has been sold, or until it has been decided by the Government Agent that it will not be sold.

On Tuesday, December 2, 1919, at the Galle Kachcheri, the sale of the lease will be put up to auction, in accordance with the regulations of the Government regarding the lease of Crown lands. The highest bidder for the premium shall be the purchaser of the lease, but the bidding shall be confined to the original applicant and those other applicants whose applications shall have been made in the manner above specified.

The conditions of lease are obtainable from the Government Agent, Southern Province, and their plans from the Surveyor-General.

Four allotments of Crown land situated in Bentota-Walallawiti korale of the Galle District of the Southern Province.

Lot.	Name of Land.	Name of Applicant.	Extent.	Description—Deniya.	Survey fees per acre.	Upset premium per acre.	Annual rent per acre for the first 30 years.	
							Each of the first 6 years.	Each of the remaining 24 years.
			A. R. P.	Rs. c.	Rs. c.	Rs. c.	Rs. c.	
1.	Galpotthe-eladeniya ..	V. A. Abeydiris of Wattedehena	2 0 24 ..	..	4 0 ..	8 50 ..	1 50 ..	4 50 ..
		Preliminary plan 10,862.	Village—Yatagala.	Description—Jungle.				
6	Dikkele ..	S. A. Silva	4 2 13 ..	..	4 0 ..	9 10 ..	1 70 ..	5 10 ..
		Preliminary plan 11,111.	Village—Mahawila.	Description—Jungle.				
1	Kelantotakanda ..	M. A. Nanadhara Tissa	2 0 11 ..	..	4 0 ..	7 30 ..	1 10 ..	3 30 ..
6	Do. ..	do.	1 3 13 ..	..	(Will be leased with lot 1.)			

Colonial Secretary's Office,  
Colombo, September 20, 1919.

A. S. PAGDEN,  
Acting Colonial Secretary.

THE Government Agent of the Southern Province is prepared to receive, on or before Friday, October 31, 1919, at the Galle Kachcheri, written applications for the lease in perpetuity, subject to the provision that rent shall be received at every interval of 30 years, counting from the date of the commencement of the lease, from January 18, 1920, the of under-mentioned portions of Crown land, to be planted with coconut, rubber, tea, or cinnamon. No such applications will be entertained unless the applicant gives his full name and address, and until he makes with the Government Agent, Southern Province, a deposit of survey fees as noted against each lot. Such deposit will not be returned until the lease of the land has been sold, or until it has been decided by the Government Agent, Southern Province, that it will not be sold.

On Thursday, December 18, 1919, at the Galle Kachcheri, the sale of the lease will be put up to auction, in accordance with the regulations of the Government regarding the lease of Crown lands. The highest bidder for the premium shall be the purchaser of the lease, but the bidding shall be confined to the original applicant and those other applicants whose applications shall have been made in the manner above specified.

The conditions of lease are obtainable from the Government Agent, Southern Province, and their plans from the Surveyor-General.

Eight allotments of Crown land situated in Gangaboda pattu of the Galle District of the Southern Province.

Preliminary plan 10,992. Village—Diviture. Applicant—Ganhewa Jayanoris of Telikada.

Lot.	Name of Land.	Description.	Extent.	Survey fees per acre.	Upset premium per acre.	Annual rent per acre for the first 30 years.		
						Each of the first 6 years.	Each of the remaining 24 years.	
			A. R. P.	Rs. c.	Rs. c.	Rs. c.	Rs. c.	
1	Peragasketikanda ..	.. High jungle	2 0 3 ..	..	4 0 ..	8 20 ..	1 40 ..	4 20 ..
		Preliminary plan 11,020.	Village—Diviture.	Applicant—G. A. Edwin of Diviture.				
2	Horawahalleduwa or Horawahallekanda ..	.. Low jungle	0 3 32 ..	..	(Will be leased with lot 4.)			
4	Horawahallekanda ..	.. High jungle	1 3 37 ..	..	4 0 ..	7 60 ..	1 20 ..	3 60 ..
		Preliminary plan 11,056.	Village—Mabotuwana.	Applicant—D. J. A. de Silva Wickrematilleka of Mabotuwana.				
1	Paranabeliattehenena ..	.. Jungle	1 3 25 ..	..	5 0 ..	7 70 ..	0 90 ..	2 70 ..
		Preliminary plan 11,070.	Village—Ihala Lelwala.	Applicant—Kaluarachchige James Francis of Fort, Galle.				
1	Watupangirihena or Kokawalakanda ..	.. Jungle	10 0 20 ..	..	3 0 ..	6 0 ..	1 0 ..	3 0 ..
		Preliminary plan 11,077.	Village—Ihala Keembiya.	Applicant—Jagodage Dingi Appu of Naththewela.				
1	Etambagahaduwa <i>alias</i> Ensalhena ..	.. Patana	1 3 17 ..	..	4 0 ..	7 0 ..	1 0 ..	3 0 ..
2	Ensalhenedeniya ..	.. Deniya	0 0 38 ..	..	(Will be leased with lot 1.)			
		Preliminary plan 11,266.	Village—Agaliya.	Applicant—Joseph Abeyasiri Gunawardena of Agaliya.				
1	Kotagodakandekaratura ..	.. Low jungle	2 0 8 ..	..	4 0 ..	6 70 ..	0 90 ..	2 70 ..
2	Do. ..	.. do.	0 0 9 ..	..	(Access to Crown land; will not be leased.)			

Colonial Secretary's Office,  
Colombo, September 20, 1919.

A. S. PAGDEN,  
Acting Colonial Secretary.

## LAND SALES IN THE NORTHERN PROVINCE.

No. 896, N. P.—The Assistant Government Agent, Mannar, will on Friday, November 7, 1919, at 10 A.M., at his Office in Mannar, put up to auction, for sale or settlement, or will otherwise dispose of, the under-mentioned portions of Crown land, in accordance with the regulations of Government regarding land sales. Thirty-seven allotments of land situated in the Mantai North and Mantai South divisions of the Mannar District of the Northern Province.

### Mantai North.

Lot.	Name of Land.	Preliminary plan 4,991.	Village—Periyapappamodai.	Description.	Extent.	Upset price per acre, Rs.
1	Puhaiyilaipuddi ..	..	..	Garden contains tobacco plantation	A. R. P.	Rs.
4	Koramotesampalkadu ..	..	..	Ditto (encroachment by Savary Anthony and others)	0 3 37	20
6	Kalmotetotam ..	..	..	Ditto (encroachment by Ennasiyal)	0 0 19	20
					0 2 8	20

Lot.	Name of Land.	Name of Applicant.	Description.	Extent.		Upset price per acre, Rs.
				A.	R. P.	
7	Kalmotetotam	—	Garden contains tobacco plantation (encroachment by T. P. 149,785)	0	0 16	20
8	Puhaiyilaipuddi	—	Open land suitable for tobacco cultivation	0	2 27	20
9	Pallakkamam	—	Paddy field	0	3 28	20
10	Puhaiyilaipuddi	—	Garden contains tobacco plantation	0	1 11	20
11	Do.	—	do.	0	1 23	20
12	Do.	—	do.	0	1 24	20
13	Do.	—	do.	0	0 37	20
14	Do.	—	do.	0	0 21	20
15	Do.	—	do.	0	0 14	20
16	Pallakkamam	—	Paddy field	2	0 4	20
<i>Mantai South.</i>						
1	Puliyadikamam	Bastian Pedro Perera	Advance extract 4 of block survey preliminary plan 13. Village—Nilachena. Jungle suitable for paddy	4	1 0	20
2	Do.	—	Reservation for channel	0	1 22	—*
12	Chenanattikaddukadu	—	Advance extract 2 of block survey preliminary plan 13. Village—Nilachena. Scrub jungle suitable for paddy	2	3 12	20
18	Karanpaikamam	—	do.	3	0 15	20
22	Do.	—	do.	1	2 10	20
23	Masonkamam	—	Paddy	0	0 25	20
1	Kaddukkamam	—	Advance extract 1 of block survey preliminary plan 22. Village—Vyilankulam. Open land	3	3 28	20
3	Ativiankamam	—	Preliminary plan 4,842. Village—Chunnavatkulam. Paddy field	2	1 24	20
4	Panaadikamam	—	do.	0	1 11	20
1	Kulattutarai	—	Preliminary plan 4,866. Village—Kalayapperumalkulam. Paddy field	4	3 5	20
4	Kandikamam	—	do.	0	0 34	20
5	Do.	—	do.	0	0 17	20
1	Maravanpakuttikamam	—	Preliminary plan 4,923. Village—Parankisirukkulam. Paddy field	2	2 16	20
3	Kolatadikamam	—	do.	0	1 7	20
4	Do.	—	do.	1	1 15	20
<i>Mantai North.</i>						
1	Kadduppulakany	Anthony Philippupillai	Advance extract 1 of block survey preliminary plan 26. Village—Koddaikkulam. Open land	1	1 24	35
2	Do.	do.	do.	1	0 36	35
3	Kattupulakany	M. Manuepillai	Paddy	0	3 27	35
4	Do.	do.	do.	1	1 13	35
5	Do.	—	Jungle	0	1 13	35
1	Puliyadikamam	—	Preliminary plan 4,872. Village—Manippullukkulam. Jungle suitable for paddy	8	0 35	20
<i>Mantai South.</i>						
4	Pallekamam	—	Advance extract 1 of block survey preliminary plan 31. Village—Manelkulam. Paddy	2	2 35.13	25
1	Pututarai	—	Advance extract 2 of block survey preliminary plan 12. Village—Kallikaddaikadu. Land suitable for paddy	1	0 31	25
1	Pallakkamam	—	Preliminary plan 4,924. Village—Naruvilikkulam. Paddy field	0	1 26	25

\* Not for sale.

All lots are irrigable. The purchasers of these lands will be liable to pay an irrigation rate of Rs. 2 per acre per annum, such rate being, however, variable in accordance with such conditions as to the Governor may seem fit.

Further information regarding these lands can be obtained from the Assistant Government Agent, Mannar, and plans of them from the Surveyor-General.

Colonial Secretary's Office,  
Colombo, September 19, 1919.

A. S. PAGDEN,  
Acting Colonial Secretary.

### LAND ACQUISITION NOTICES.

HAVING been duly directed by the Governor, with the advice of the Executive Council, acting under the provisions of "The Land Acquisition Ordinance of 1876," section 6, to take order for the acquisition of the following lands, required for a public purpose, namely, as a site for the proposed new hospital at Gampola, to wit:—

Lot.	Name of Land.	Description.	Name of Claimant.	Extent,	
				A.	R. P.
2	Mariawatta estate	Tea and rubber	The Ceylon Tea Plantations Co., Ltd.	2	3 29.68
3	Do.	do.	do.	1	1 28.12
6	Do.	Stable, &c.	do.	0	0 9.81

I hereby give public notice, as required by section 7, that the Government proposes to take possession of the lands. All persons interested in the aforesaid lands are hereby required to appear personally or by agent before me at the Kandy Kachcheri on October 23, 1919, at 2 P.M., and to state the nature of their respective interests in the lands, and the amount and particulars of their claims to compensation for such interests.

Kandy Kachcheri,  
September 26, 1919.

C. S. VAUGHAN,  
Government Agent.