

# Ceylon Government Gazette

Published by Authority.

No. 7,055 — FRIDAY, OCTOBER 3, 1919.

## Part III.—Lands.

Separate paging is given to each Part in order that it may be filed separately.

	PAGE		PAGE		PAGE
Land Settlement Notices :—		Land Sales by the Government Agents :—		Land Sales by the Settlement Officer :—	
Preliminary Notices ..	1599	North-Western Province ..	—	Northern Province ..	—
Final Orders ..	1614	North-Central Province ..	—	Eastern Province ..	—
Land Sales by the Government Agents :—		Province of Uva ..	—	North-Western Province ..	1635
Western Province ..	—	Province of Sabaragamuwa ..	1634	North-Central Province ..	1635
Central Province ..	—	Land Sales by the Settlement Officer :—		Province of Uva ..	—
Southern Province ..	1634	Western Province ..	—	Province of Sabaragamuwa ..	—
Northern Province ..	—	Central Province ..	—	Land Acquisition Notices ..	1638
Eastern Province ..	—	Southern Province ..	—	Land Resumption Notices ..	—

### PRELIMINARY NOTICES.

#### Matale Notice No. 7,372.

#### Notice under "The Waste Lands Ordinances of 1897, 1899, 1900, and 1903."

TAKE notice that unless within three months from October 3, 1919, the persons, if any, who claim any interest in the lands hereinafter mentioned or in any one or more of such lands or to some interest therein make claim in person or in writing to the said lands or any of them or to some interest therein to J. M. Davies, Esq., Special Officer appointed under section 28 of "The Waste Lands Ordinances of 1897, 1899, 1900, and 1903," at his office at Colombo :

Such Special Officer, in pursuance of the powers vested in him by the said Ordinances, will declare by writing under his hand that the said lands, or such of them as to which no claim has been made, are the property of the Crown.

J. M. DAVIES,  
Special Officer.

NOTE.—A claim to a right of way over the said lands or any of them is a claim to an interest in the land or lands.

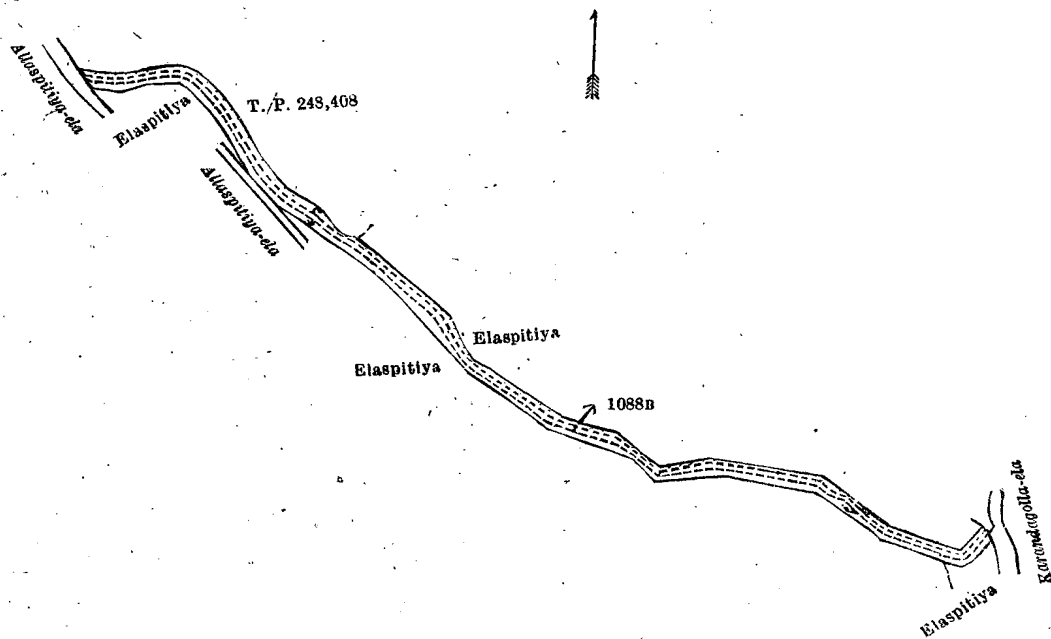
#### Description of the Lands referred to.

The following lots situated in the villages of Kumbaloluwa and Imbulgolla, in the Pallesiya pattu of Matale East of Matale District, in the Central Province, as described in the annexed diagrams :—

#### I.—Preliminary plan 6,278.

Lot.	Name of Land.	Extent, A. R. P.
1088B	Elaspitiya (reservation for Gansabhawa path)	0. 1 30

and bounded as follows : on the north by T. P. 248,408, Elaspitiya sold by the Crown ; on the east by the Karandagella-ela ; on the south by Elaspitiya sold by the Crown, the Elaspitiya-ela, Elaspitiya sold by the Crown ; on the west by the Elaspitiya-ela.



Surveyor-General's Office,  
Colombo, August 22, 1919.

Lot. Name of Land.  
1089 .. Katupotaroda

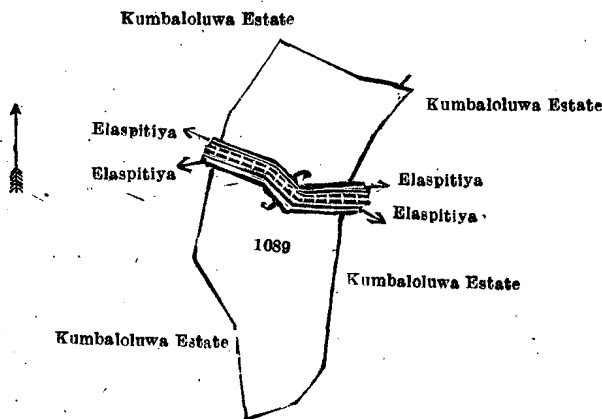
Scale of 4 Chains to an Inch.

II.—Preliminary plan 6,278.

H. P. HARRISON,  
for Surveyor-General.  
Extent, A. R. P.  
.. 1 3 8

(Exclusive of the reservation and path passing through the land.)

and bounded as follows : on the north by Kumbaloluwa estate sold by the Crown ; on the east by Kumbaloluwa estate sold by the Crown, Elaspitiya sold by the Crown, Kumbaloluwa estate sold by the Crown ; on the south by Kumbaloluwa estate sold by the Crown ; on the west by Kumbaloluwa estate sold by the Crown, Elaspitiya sold by the Crown, Kumbaloluwa estate sold by the Crown.



Surveyor-General's Office,  
Colombo, August 22, 1919.

Scale of 4 Chains to an Inch.

Matale S. O. 3—1919.

H. P. HARRISON,  
for Surveyor-General.

**Matale Notice No. 7,373.**

**Notice under "The Waste Lands Ordinances of 1897, 1899, 1900, and 1903."**

TAKE notice that unless within three months from October 3, 1919, the persons, if any, who claim any interest in the lands hereinafter mentioned or in any one or more of such lands or to some interest therein make claim in person or in writing to the said lands or any of them or to some interest therein to J. M. Davies, Esq., Special Officer appointed under section 28 of "The Waste Lands Ordinances of 1897, 1899, 1900, and 1903," at his office at Colombo :

Such Special Officer, in pursuance of the powers vested in him by the said Ordinances, will declare by writing under his hand that the said lands, or such of them as to which no claim has been made, are the property of the Crown.

J. M. DAVIES,  
Special Officer.

NOTE.—A claim to a right of way over the said lands or any of them is a claim to an interest in the land or lands.

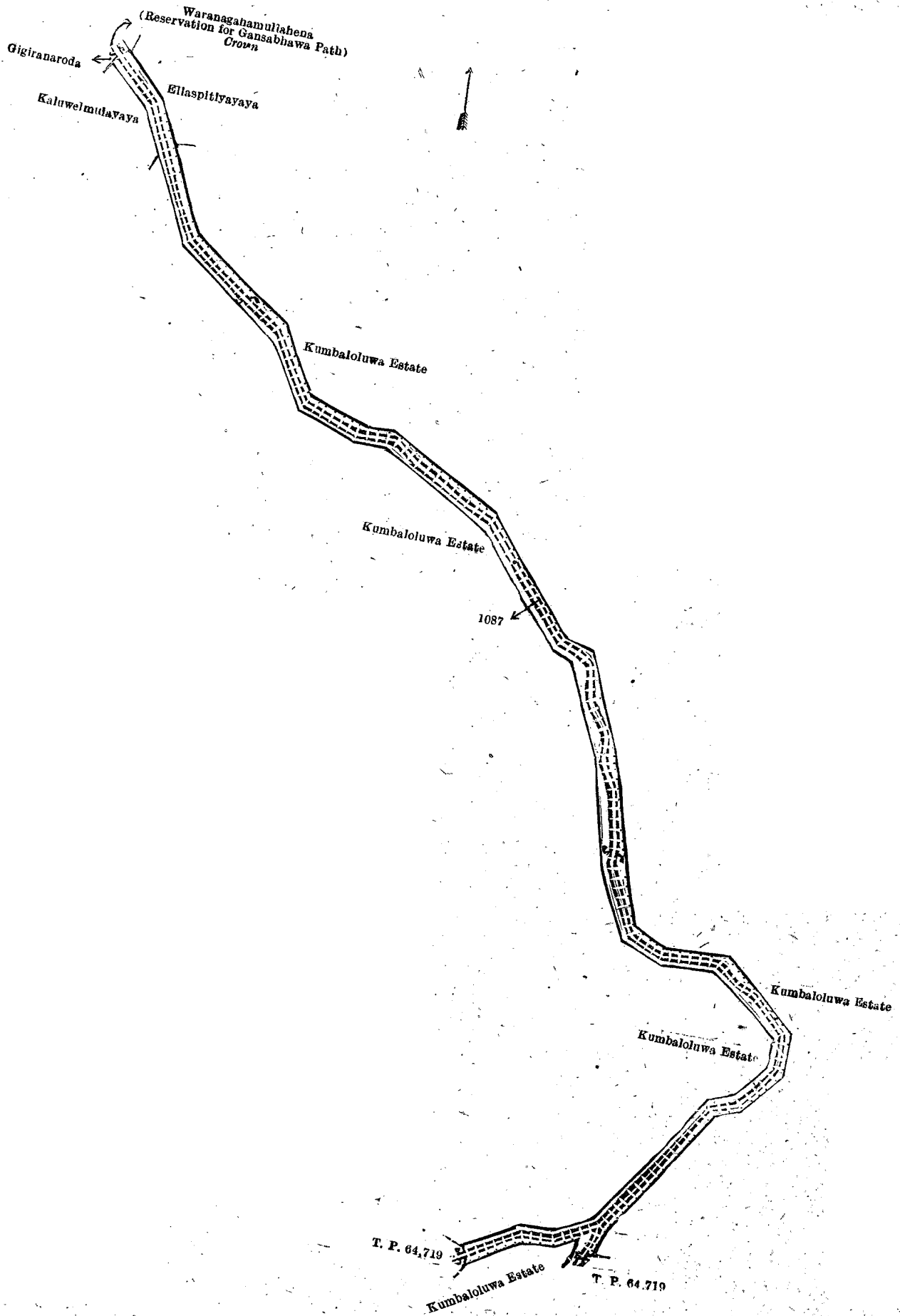
*Description of the Lands referred to.*

The following lots situated in the village of Imbulgolla, in the Palesiya pattu of Matale East of the Matale District, in the Central Province, as described in the annexed diagrams :—

Lot.	Name of Land.	I.—Preliminary plan 6,278.	Extent, A. R. P.
1087	Ellaspitiyayaya (reservation along path to Imbulgolla)	..	1 3 28

and bounded as follows : on the north by Waranagahamullahena (reservation for Gansabhawa path) claimed by the Crown, Ellaspitiyayaya sold by the Crown, Kumbaloluwa estate sold by the Crown ; on the east by Kumbaloluwa estate

sold by the Crown ; on the south by T. P. 64,719, Kumbaloluwa estate sold by the Crown ; on the west by T. P. 64,719, Kumbaloluwa estate sold by the Crown, Kaluwelmulayaya sold by the Crown, Gigeranaroda sold by the Crown.



Surveyor-General's Office,  
Colombo, August 22, 1919.

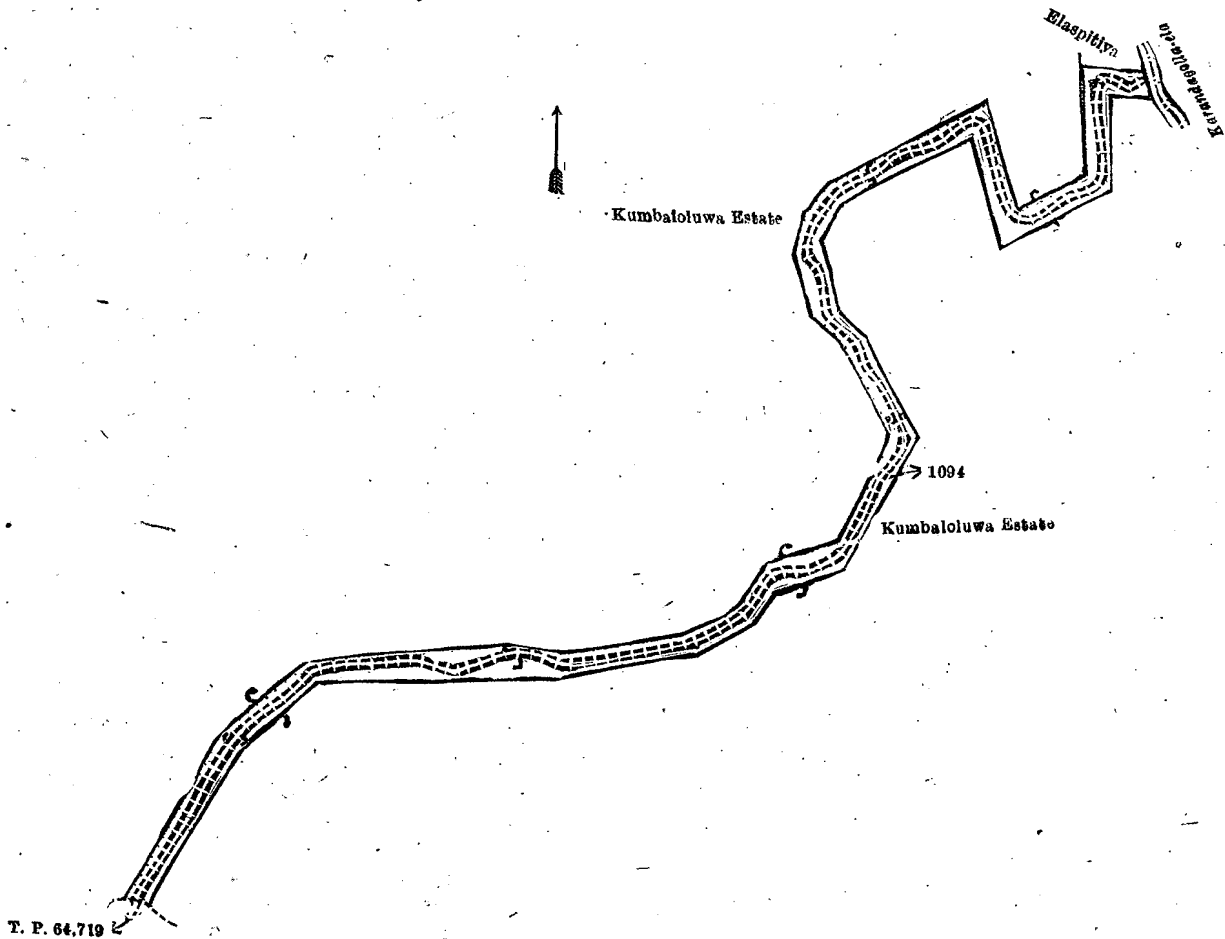
Scale of 4 Chains to an Inch.

H. P. HARRISON,  
for Surveyor-General.

II.—Preliminary plan 6,278.

Lot.	Name of Land.	Extent, A. R. P.
1094	Elaspitiyaya (reservation for path)	1 2 30

and bounded as follows : on the north by Kumbaloluwa estate sold by the Crown, Elaspitiya sold by the Crown ; on the east by the Karandagolla-ela, Kumbaloluwa estate sold by the Crown ; on the south by Kumbaloluwa estate sold by the Crown, T. P. 64,719 ; on the west by Kumbaloluwa estate sold by the Crown.



Surveyor-General's Office,  
Colombo, August 22, 1919.

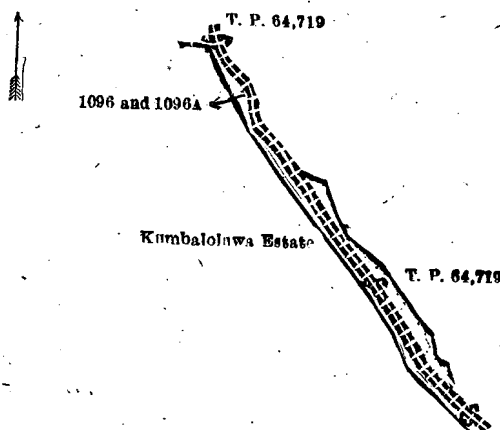
Scale of 4 Chains to an Inch.

H. P. HARRISON,  
for Surveyor-General.

III.—Preliminary plan 6,278.

Lot.	Name of Land.	Extent, A. R. P.
1096	Dematugollayaya or Dalukyaya (reservation for Gansabhawa path)	0 1 7
1096A	Do. ( do. )	0 0 6
		0 1 13

and bounded as follows : on the north and east by T. P. 64,719 ; on the south and west by Kumbaloluwa estate sold by the Crown.



Surveyor-General's Office,  
Colombo, August 22, 1919.

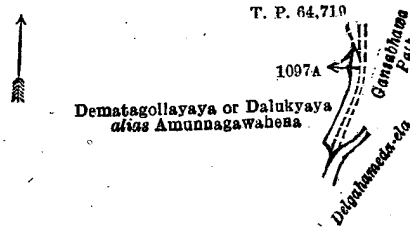
Scale of 4 Chains to an Inch.

H. P. HARRISON,  
for Surveyor-General.

IV.—Preliminary plan 6,278.

Lot.	Name of Land.	Extent, A. R. P.
1097A	Dematagollayaya or Dalukyaya <i>alias</i> Amunnagawahena (reservation for Gansabhawa path)	0 0 5

and bounded as follows : on the north by T. P. 64,719 ; on the east by the Gansabhawa path, the Delgahameda-ela ; on the south and west by Dematagollayaya or Dalukyaya *alias* Amunnagawayaya sold by the Crown.



Surveyor-General's Office,  
Colombo, August 22, 1919.

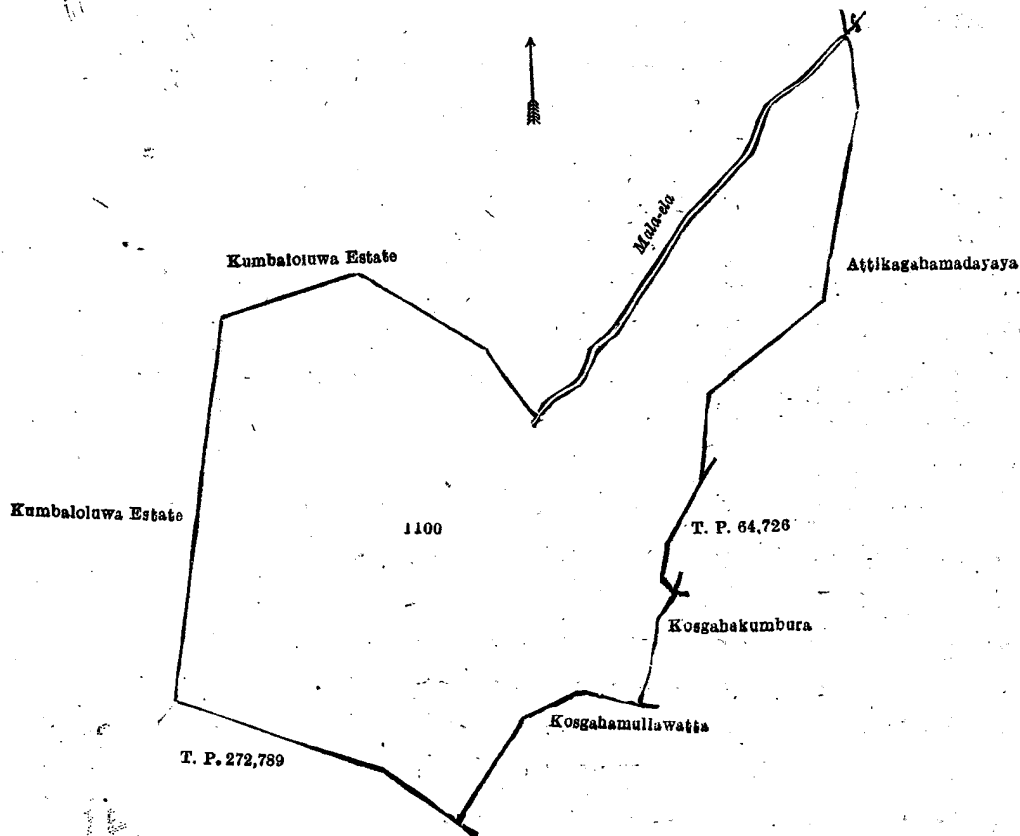
Scale of 4 Chains to an Inch.

H. P. HARRISON,  
for Surveyor-General.

V.—Preliminary plan 6,278.

Lot.	Name of Land.	Extent, A. R. P.
1100	Attikagahamadayaya	11 0 33

and bounded as follows : on the north by Kumbaloluwa estate sold by the Crown, the Mala-ela ; on the east by Attikagahamadayaya sold by the Crown, T. P. 64,726, Kosgahakumbura claimed by Kiriya and others, Kosgahamullawatta claimed by Elwaftagedera Bandirala and Imbulgedera Kiri Banda ; on the south by T. P. 272,789 ; on the west by Kumbaloluwa estate sold by the Crown.



Surveyor-General's Office,  
Colombo, August 22, 1919.

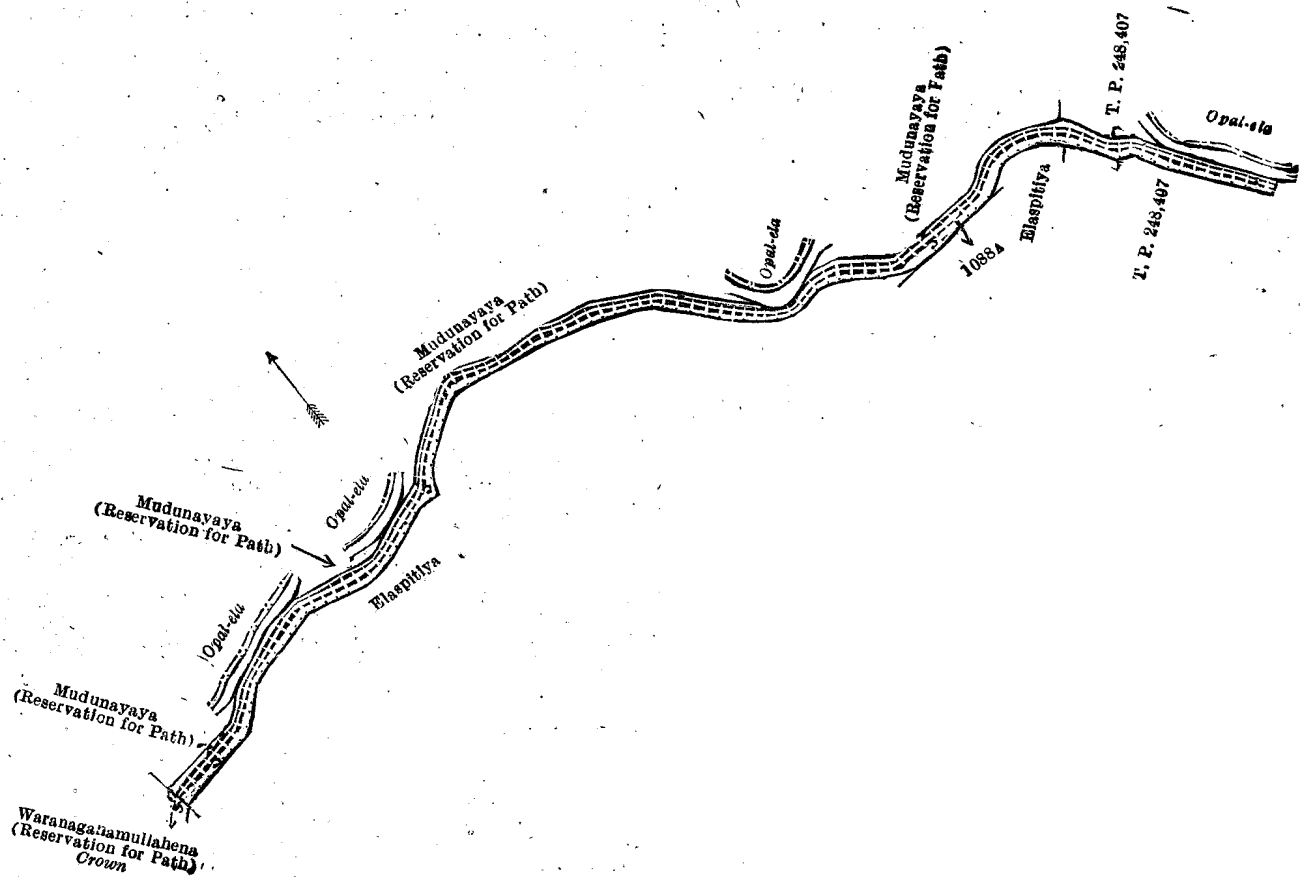
Scale of 4 Chains to an Inch.

H. P. HARRISON,  
for Surveyor-General.

VI.—Preliminary plan 6,278.

Lot.	Name of Land.	Extent, A. R. P.
1088A	Mudunayaya (reservation for Gansabhawa path)	0 1 32

and bounded as follows : on the north by Mudunayaya (reservation for path) sold by the Crown, the Opal-ela, Mudunayaya (reservation for path) sold by the Crown, the Opal-ela, Mudunayaya (reservation for path) sold by the Crown, T. P. 248,407, the Opal-ela ; on the east by the Opal-ela ; on the south by T. P. 248,407, Elaspitiya sold by the Crown ; on the west by Waranagahamullahena (reservation for path) claimed by the Crown.



Surveyor-General's Office,  
Colombo, August 22, 1919.

Scale of 4 Chains to an Inch.

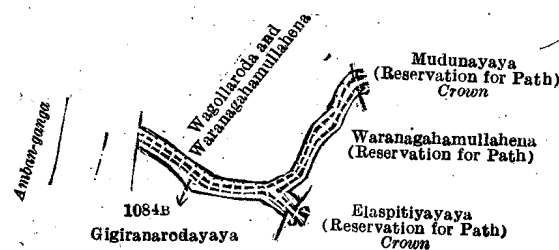
H. P. HARRISON,  
for Surveyor-General.

VII.—Preliminary plan 6,278.

Lot.	Name of Land.
1084B	Waranagahamullahena (reservation for Gansabhawa path)

Entent, A. R. P.  
0 0 20

and bounded as follows: on the north by Wagollaroda and Warnagahamullahena sold by the Crown; on the east by Mudunayaya (reservation for path) claimed by the Crown, Waranagahamullahena (reservation for path) sold by the Crown, Elaspitiyaya (reservation for path) claimed by the Crown; on the south by Gigiranarodayaya sold by the Crown; on the west by the Amban-ganga.



Surveyor-General's Office,  
Colombo, August 22, 1919.

Scale of 4 Chains to an Inch.

H. P. HARRISON,  
for Surveyor-General.

Matala S. O. 4—1919.

**Matala Notice No. 7,374.**

**Notice under "The Waste Lands Ordinances of 1897, 1899, 1900, and 1903."**

TAKE notice that unless within three months from October 3, 1919, the persons, if any, who claim any interest in the lands hereinafter mentioned or in any one or more of such lands or to some interest therein make claim in person or in writing to the said lands or any of them or to some interest therein to J. M. Davies, Esq., Special Officer appointed under section 28 of "The Waste Lands Ordinances of 1897, 1899, 1900, and 1903," at his office at Colombo:

Such Special Officer, in pursuance of the powers vested in him by the said Ordinances, will declare by writing under his hand that the said lands, or such of them as to which no claim has been made, are the property of the Crown.

J. M. DAVIES,  
Special Officer.

NOTE.—A claim to a right of way over the said lands or any of them is a claim to an interest in the land or lands.

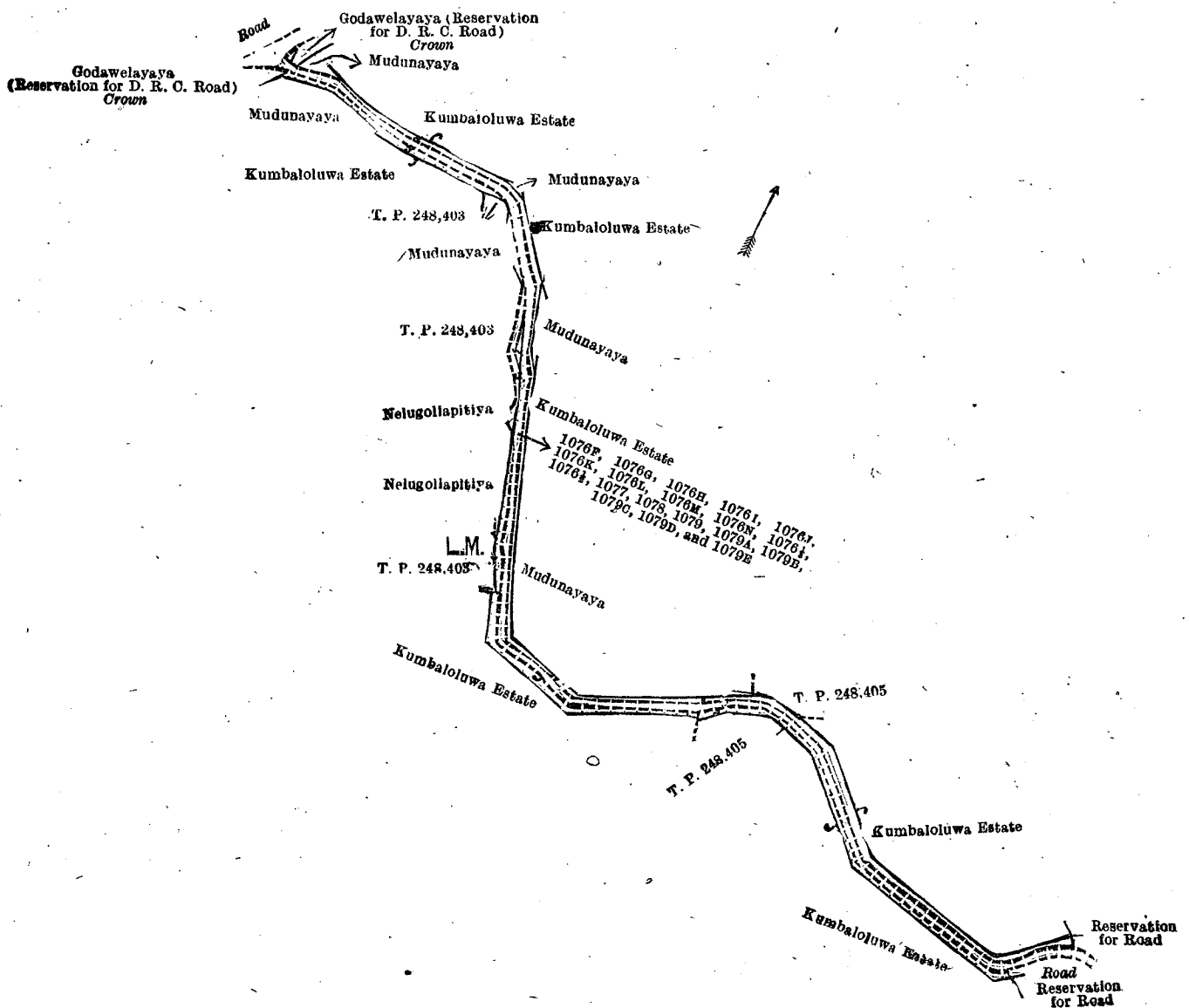
Description of the Lands referred to.

The following lots situated in the village of Kumbaloluwa, in the Pallesiya pattu of Matale East of the Matale District, in the Central Province, as described in the annexed diagrams:—

I.—Preliminary plan 6,278.

Lot.	Name of Land.	Extent, A. R. P.	Lot.	Name of Land.	Extent, A. R. P.
1076F ..	Mudunayaya (reservation for Gansabhawa road)	0 0 0.5	1076½ ..	Mudunayaya (part of old path)	0 0 2.06
1076G ..	Do. (do.)	0 0 6	1077 ..	Do. (reservation for path)	0 0 8
1076H ..	Do. (do.)	0 0 11	1078 ..	Do. (do.)	0 0 18
1076I ..	Do. (do.)	0 0 23.8	1079 ..	Ritigahawatta (do.)	0 0 8.5
1076J ..	Nelugollapitiyayaya (do.)	0 0 8.12	1079A ..	Do. (do.)	0 0 2.12
1076K ..	Do. (do.)	0 0 10.12	1079B ..	Do. (do.)	0 0 6.75
1076L ..	Mudunayaya (do.)	0 0 11	1079C ..	Do. (do.)	0 0 8.63
1076M ..	Do. (do.)	0 0 14.2	1079D ..	Do. (do.)	0 0 0.5
1076N ..	Do. (do.)	0 0 8.56	1079E ..	Do. (do.)	0 0 0.5
1076½ ..	Do. (part of old path)	0 0 2			0 3 30.36

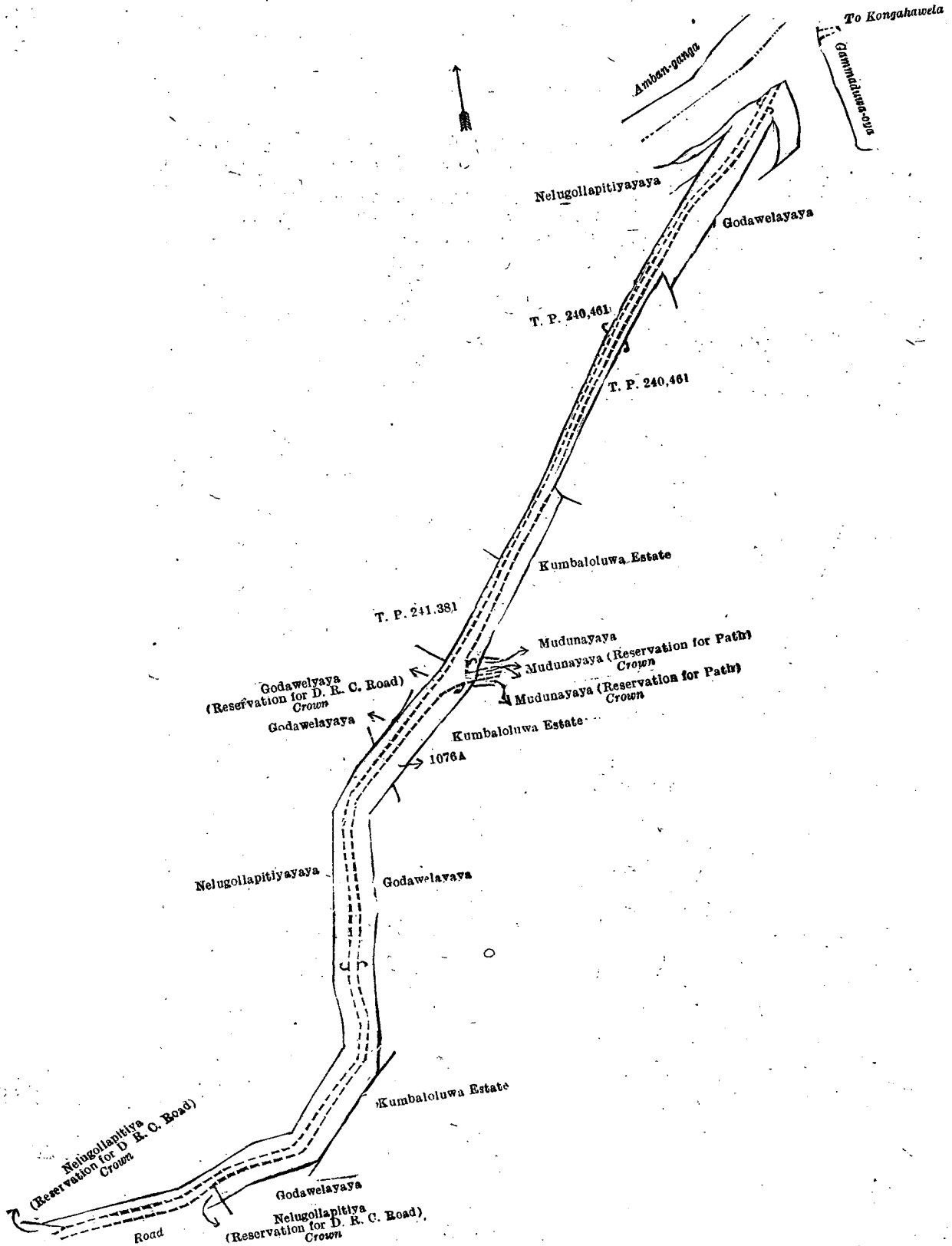
and bounded as follows: on the north by Godawelayaya (reservation for District Road Committee road) claimed by the Crown, Mudunayaya sold by the Crown, Kumbaloluwa estate sold by the Crown, Mudunayaya sold by the Crown, Kumbaloluwa estate sold by the Crown, Mudunayaya sold by the Crown, Kumbaloluwa estate sold by the Crown, Mudunayaya sold by the Crown, T. P. 248,405, Kumbaloluwa estate sold by the Crown; on the east by the reservation for road; on the south by Kumbaloluwa estate sold by the Crown, T. P. 248,405, Kumbaloluwa estate sold by the Crown, T. P. 248,403, Nelugollapitiya sold by the Crown, T. P. 248,403, Mudunayaya sold by the Crown, T. P. 248,403, Kumbaloluwa estate sold by the Crown, Mudunayaya sold by the Crown, Godawelayaya (reservation for District Road Committee road) claimed by the Crown; on the west by a road.



II.—Preliminary plan 6,278.

Lot.	Name of Land.	Extent, A. R. P.
1076A	Godawelayaya (reservation for District Road Committee road)	2 2 35

and bounded as follows : on the north by T. P. 240,461, Nelugollapitiyayaya sold by the Crown, the Amban-ganga ; on the east by the Gammaduwa-oya, Godawelayaya sold by the Crown, T. P. 240,461, Kumbaloluwa estate sold by the Crown, Mudunayaya sold by the Crown, Mudunayaya (reservation for path) claimed by the Crown, Kumbaloluwa estate sold by the Crown ; on the south by Godawelayaya sold by the Crown, Nelugollapitiya (reservation for District Road Committee road) claimed by the Crown, a road ; on the west by Nelugollapitiya (reservation for District Road Committee road) claimed by the Crown, Nelugollapitiyayaya sold by the Crown, Godawelayaya sold by the Crown, Godawelayaya (reservation for District Road Committee road) claimed by the Crown, T. P. 241,381.



Surveyor-General's Office,  
Colombo, August 22, 1919.

Scale of 4 Chains to an Inch.

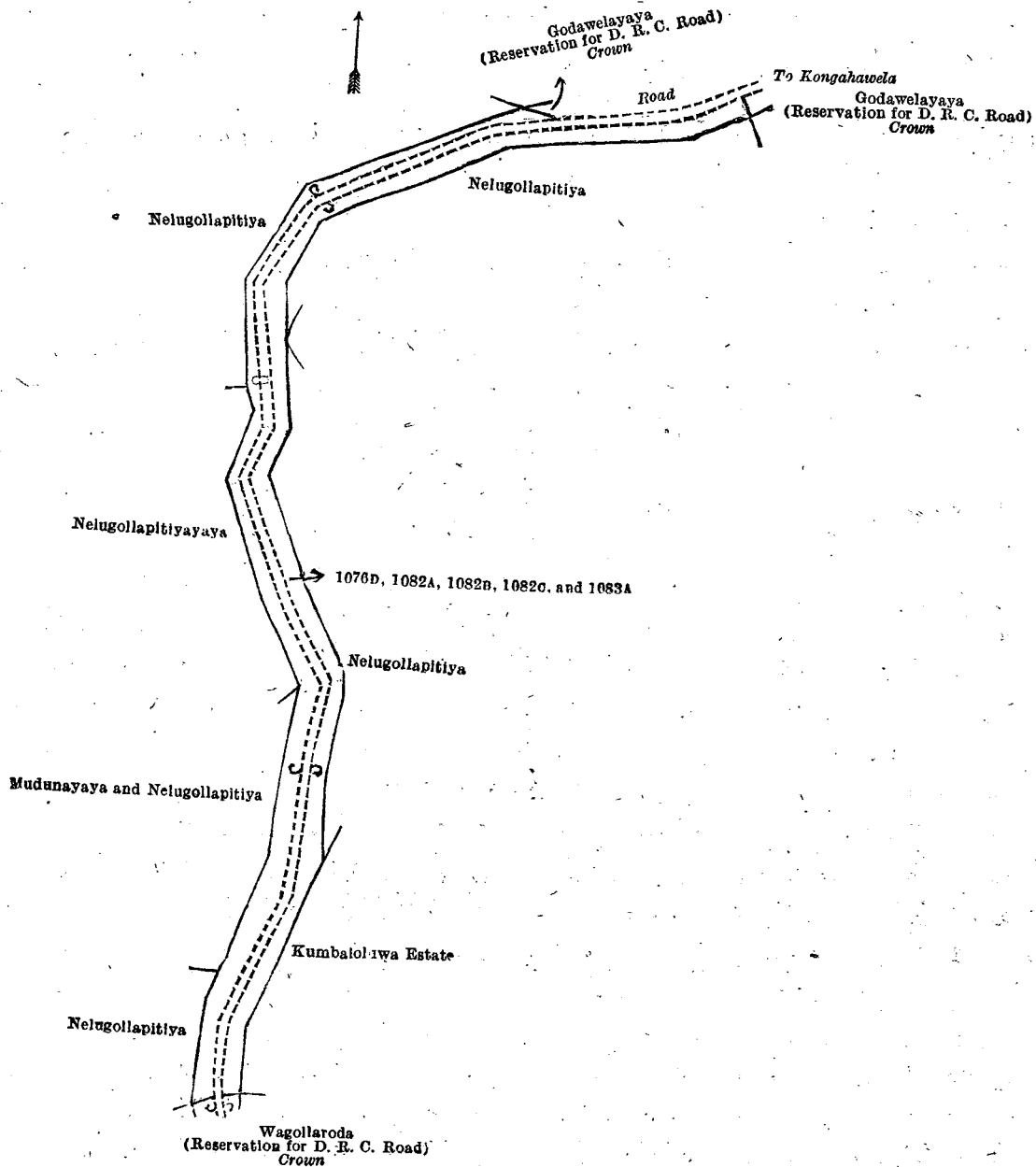
H. P. HARRISON,  
for Surveyor-General.



III.—Preliminary plan 6,278.

Lot.	Name of Land.	Extent, A. R. P.	Lot.	Name of Land.	Extent, A. R. P.
1076d ..	Mudunayaya (reservation for District Road Committee road)	0 1 5	1083A	Nelugollapitiya (reservation for District Road Committee road)	0 0 20
1082A ..	Nelugollapitiya ( do. )	1 3 19			
1082B ..	Do. ( do. )	0 0 11			
1082c ..	Mudunayaya ( do. )	0 0 8			2 1 23

and bounded as follows: on the north by Nelugollapitiya sold by the Crown, Godawelayaya (reservation for District Road Committee road) claimed by the Crown, a road to Kongahawela; on the east by Godawelayaya (reservation for District Road Committee road) claimed by the Crown, Nelugollapitiya sold by the Crown, Kumbaloluwa estate sold by the Crown; on the south by Wagollaroda (reservation for District Road Committee road) claimed by the Crown; on the west by Nelugollapitiya sold by the Crown, Mudunayaya and Nelugollapitiya sold by the Crown, Nelugollapitiya sold by the Crown.



Surveyor-General's Office,  
Colombo, August 22, 1919.


Scale of 4 Chains to an Inch.

H. P. HARRISON,  
for Surveyor-General.

IV.—Preliminary plan 6,278.

Lot.	Name of Land.	Extent, A. R. P.
E 33A	Godawelayaya (reservation for District Road Committee road)	0 0 5

and bounded as follows: on the north by T. P. 241,381; on the east and south by Godawelayaya (reservation for District Road Committee road) claimed by the Crown; on the west by Godawelayaya sold by the Crown.



Surveyor-General's Office,  
Colombo, August 22, 1919.

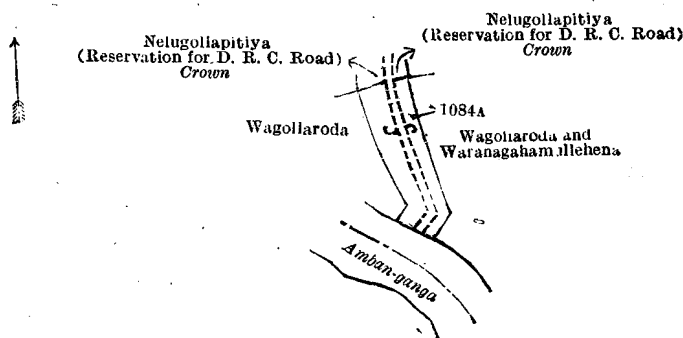
Scale of 4 Chains to an Inch.

H. P. HARRISON,  
for Surveyor-General.

V.—Preliminary plan 6,278.

Lot.	Name of Land.	Extent, A. R. P.
1084A	Wagollaroda (reservation for District Road Committee road)	0 1 1

and bounded as follows: on the north by Nelugollapitiya (reservation for District Road Committee road) claimed by the Crown; on the east by Wagollaroda and Waranagahamullehena sold by the Crown; on the south by the Ambanganga; on the west by Wagollaroda sold by the Crown.



Surveyor-General's Office,  
Colombo, August 22, 1919.

Scale of 4 Chains to an Inch.

H. P. HARRISON,  
for Surveyor-General.

Matale S. O. 5—1919.

**Kurunegala Notice No. 7,375.**

**Notice under "The Waste Lands Ordinances of 1897, 1899, 1900, and 1903."**

TAKE notice that unless within three months from October 3, 1919, the persons, if any, who claim any interest in the lands hereinafter mentioned or in any one or more of such lands or to some interest therein make claim in person or in writing to the said lands or any of them or to some interest therein to H. O. Fox, Esq., Special Officer appointed under section 28 of "The Waste Lands Ordinances of 1897, 1899, 1900, and 1903," at his office at Colombo:

Such Special Officer, in pursuance of the powers vested in him by the said Ordinances, will declare by writing under his hand that the said lands, or such of them as to which no claim has been made, are the property of the Crown.

H. O. Fox,  
Special Officer.

NOTE.—A claim to a right of way over the said lands or any of them is a claim to an interest in the land or lands.

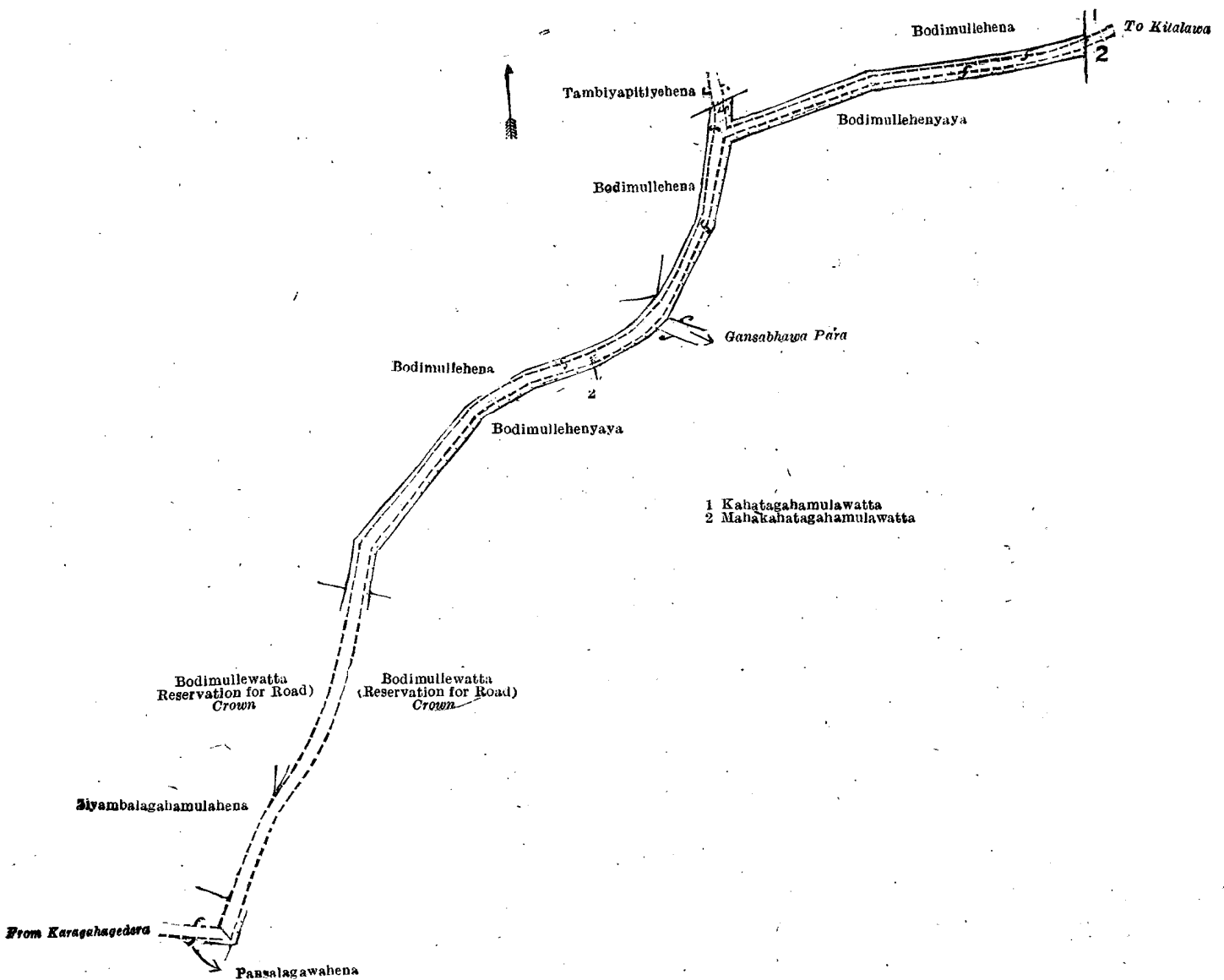
*Description of the Lands referred to.*

The following lots situated in the village of Bodimulla, in the Yatikaha korale north of the Katugampola hatpattu of the Kurunegala District, in the North-Western Province, as described in the annexed diagrams:—

I.—Preliminary plan 4,868.

Lot.	Name of Land.	Extent, A. R. P.
2	Gansabhawa para (road and reservation)	1 2 19

and bounded as follows: on the north by Bodimullehena claimed by Mr. E. L. F. de Soysa; on the east by Kahatagahamulawatta claimed by P. Bandirala, Mahakatagahamulawatta claimed by D. M. Ranhamy, Bodimullehenyaya claimed by Mr. E. L. F. de Soysa, a Gansabhawa para; on the south by Bodimullehenyaya claimed by Mr. E. L. F. de Soysa, Bodimullewatta (reservation for road) belonging to the Crown, Pansalagawahena claimed by P. Kiri Banda and others; on the west by Siyambalagahamulahena claimed by William Singho, Bodimullewatta (reservation for road) belonging to the Crown, Bodimullehena claimed by Mr. E. L. F. de Soysa, Tambiyapitiyehena claimed by P. Pinhamy.



Surveyor-General's Office,  
Colombo, August 12, 1919.

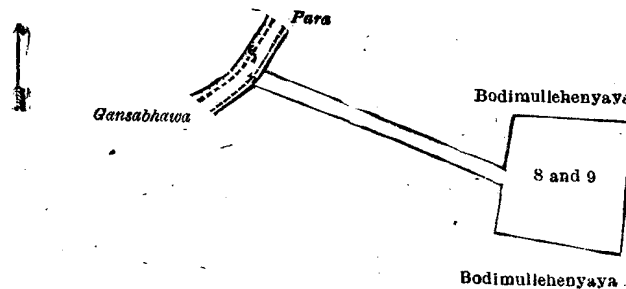
Scale of 4 Chains to an Inch.

H. P. HARRISON,  
for Surveyor-General.

II.—Preliminary plan 4,868.

Lot.	Name of Land.	Extent, A. R. P.
8 ..	Gansabhawa para (road and reservation) ..	0 0 28
9 ..	Minipitiya (cemetery) ..	0 2 27
		0 3 15

and bounded as follows : on the north by a Gansabhawa para, Bodimullehenyaya claimed by Mr. E. L. F. de Soysa ; on the east and south by Bodimullehenyaya claimed by Mr. E. L. F. de Soysa ; on the west by Bodimullehenyaya claimed by Mr. E. L. F. de Soysa, a Gansabhawa para.



Surveyor-General's Office,  
Colombo, August 12, 1919.

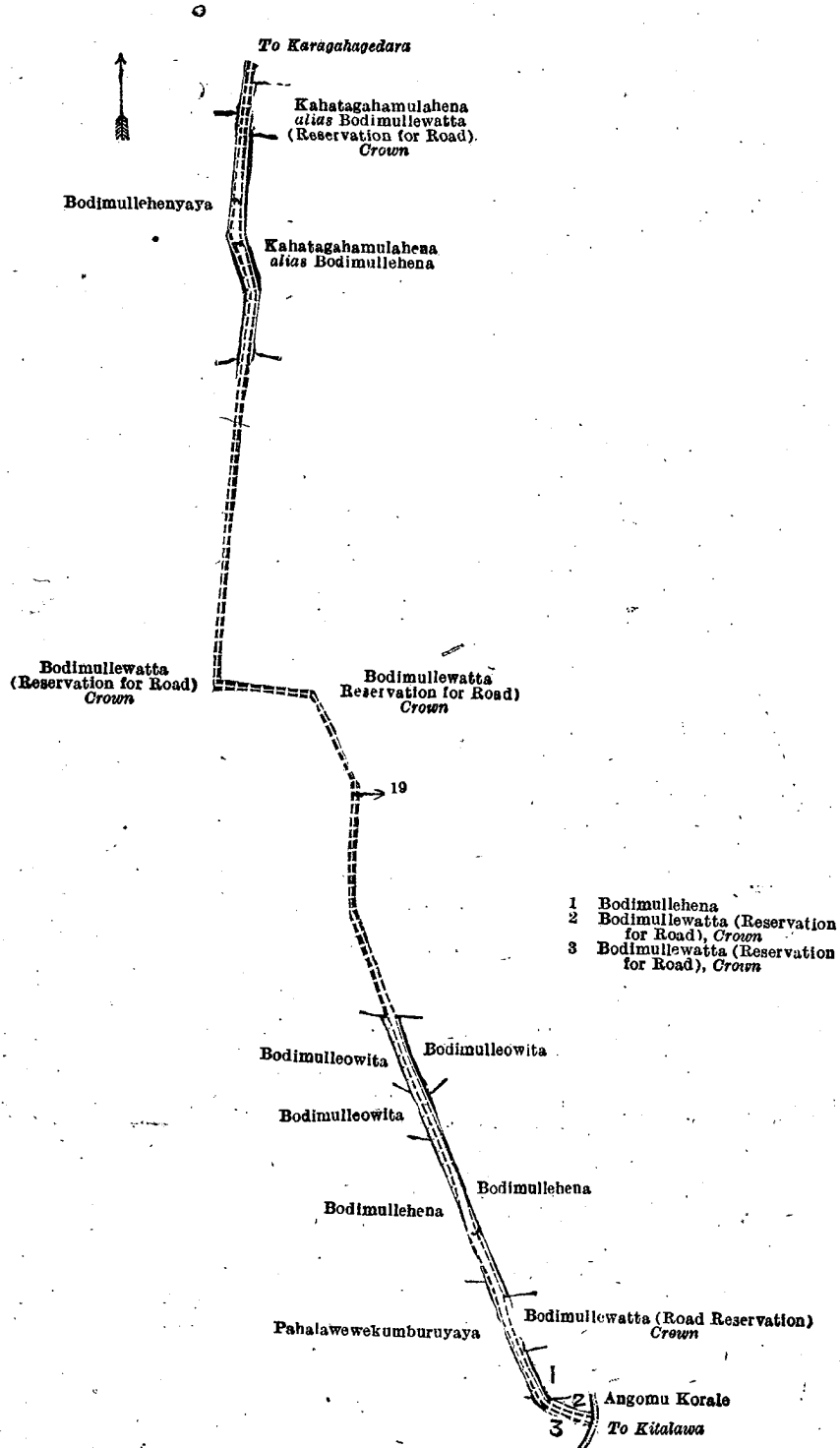
Scale of 4 Chains to an Inch.

H. P. HARRISON,  
for Surveyor-General.

III.—Preliminary plan 4,868.

Lot.	Name of Land.	Extent, A. R. P.
19	Gansabhawa para (road and reservation)	2 1 10

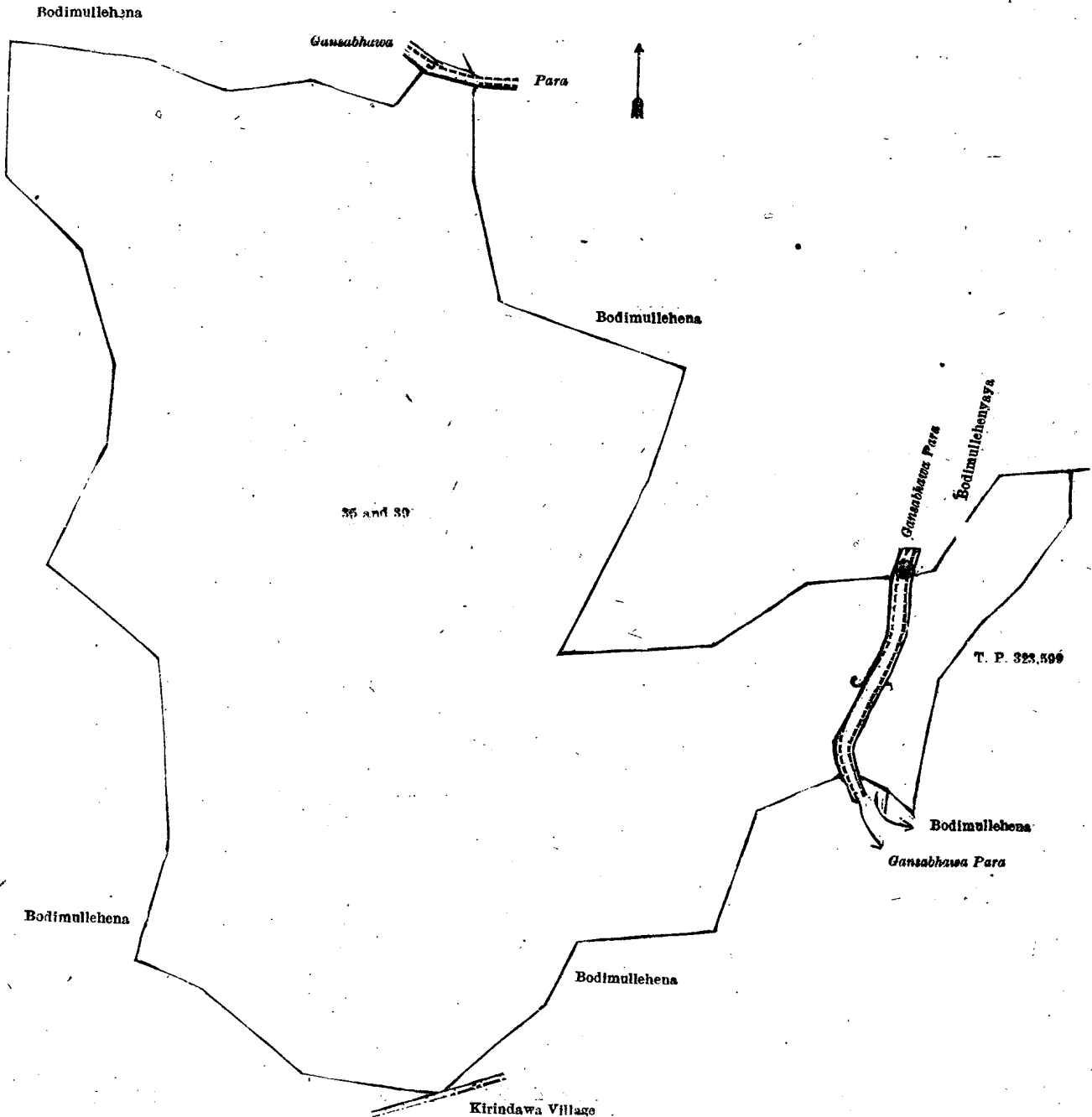
and bounded as follows: on the north by the road to Karagahagedera; on the east by Kahatagahamulawatta *alias* Rodimullewatta (reservation for road) belonging to Crown, Kahatagahamulahena *alias* Bodimullehena claimed by Mr. E. L. F. de Soysa, Bodimullewatta (reservation for road) belonging to Crown, Bodimulleowita claimed by Mr. E. L. F. de Soysa, Bodimullehena claimed by Mr. E. L. F. de Soysa and others, Bodimullewatta (road reservation) belonging to Crown, Bodimullehena claimed by Mr. E. L. F. de Soysa, Bodimullewatta (reservation for road) belonging to Crown, the boundary of Angomu korale; on the south by Bodimullewatta (reservation for road) belonging to Crown; on the west by Pahalawekumbura claimed by Mr. E. L. F. de Soysa and others, Bodimullehena claimed by Mr. E. L. F. de Soysa and others, Bodimulleowita claimed by Mr. E. L. F. de Soysa and others, Bodimulleowita claimed by Mr. E. L. F. de Soysa and others, Bodimullehenyaya claimed by Mr. E. L. F. de Soysa, Bodimullewatta (reservation for road) belonging to Crown, Bodimullehenyaya claimed by Mr. E. L. F. de Soysa.



IV.—Preliminary plan 4,868.

Lot.	Name of Land.	Extent, A. R. P.
35 ..	Petiwalagawamukalana .. .. .	1 2 20
39 ..	Do. .. .. .	32 2 21
		34 1 1

and bounded as follows : on the north by Bodimullehena claimed by Mr. E. L. F. de Soysa, Gansabhawa para, Bodimullehena claimed by Mr. E. L. F. de Soysa, Gansabhawa para, Bodimullehenyaya claimed by Mr. E. L. F. de Soysa ; on the east by T. P. 323,599 ; on the south by T. P. 323,599, Bodimullehena claimed by Mr. E. L. F. de Soysa, Gansabhawa para, Bodimullehena claimed by Mr. E. L. F. de Soysa, the village limit of Kirindawa, Bodimullehena claimed by Mr. E. L. F. de Soysa ; on the west by Bodimullehena claimed by Mr. E. L. F. de Soysa.



Surveyor-General's Office,  
Colombo, August 12, 1919.

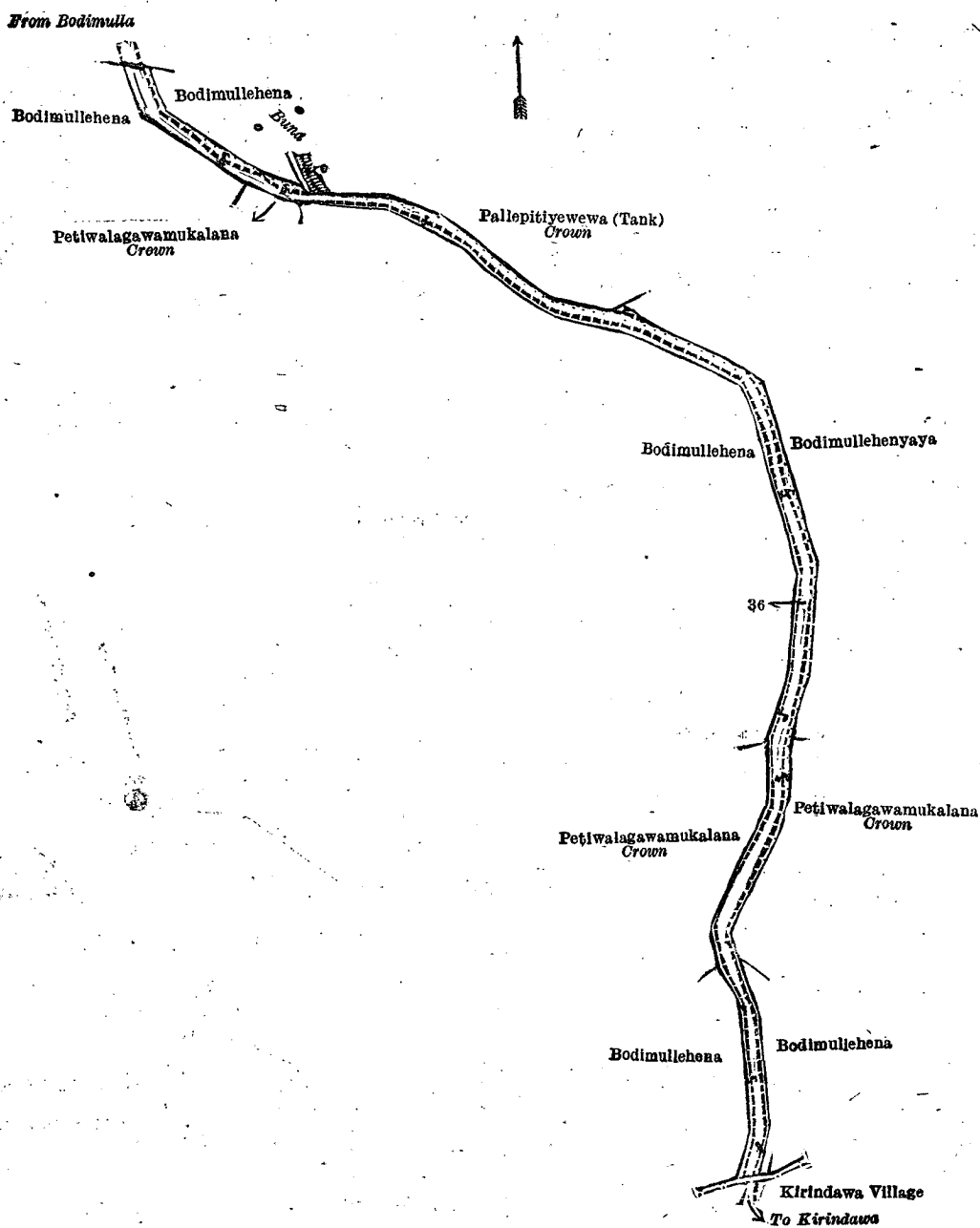
Scale of 4 Chains to an Inch.

H. P. HARRISON,  
for Surveyor-General.

V.—Preliminary plan 4,868.

Lot.	Name of Land.	Extent, A. R. P.
36 ..	Gansabhawa para (road and reservation) .. .. .	1 1 23

and bounded as follows : on the north by the road from Bodimulla, Bodimullahena claimed by Mr. E. L. F. de Soysa, a bund, Pallepitiyewewa (tank) belonging to Crown ; on the east by Bodimullehenyaya claimed by Mr. E. L. F. de Soysa, Petiwalagawamukalana belonging to Crown, Bodimullehena claimed by Mr. E. L. F. de Soysa ; on the south by the village limit of Kirindawa, the road to Kirindawa ; on the west by Bodimullehena claimed by Mr. E. L. F. de Soysa, Pitiwalagawamukalana belonging to Crown, Bodimullehena claimed by Mr. E. L. F. de Soysa, Pitiwalagawamukalana belonging to the Crown, Bodimullehena claimed by Mr. E. L. F. de Soysa.



Surveyor-General's Office,  
Colombo, August 12, 1919.

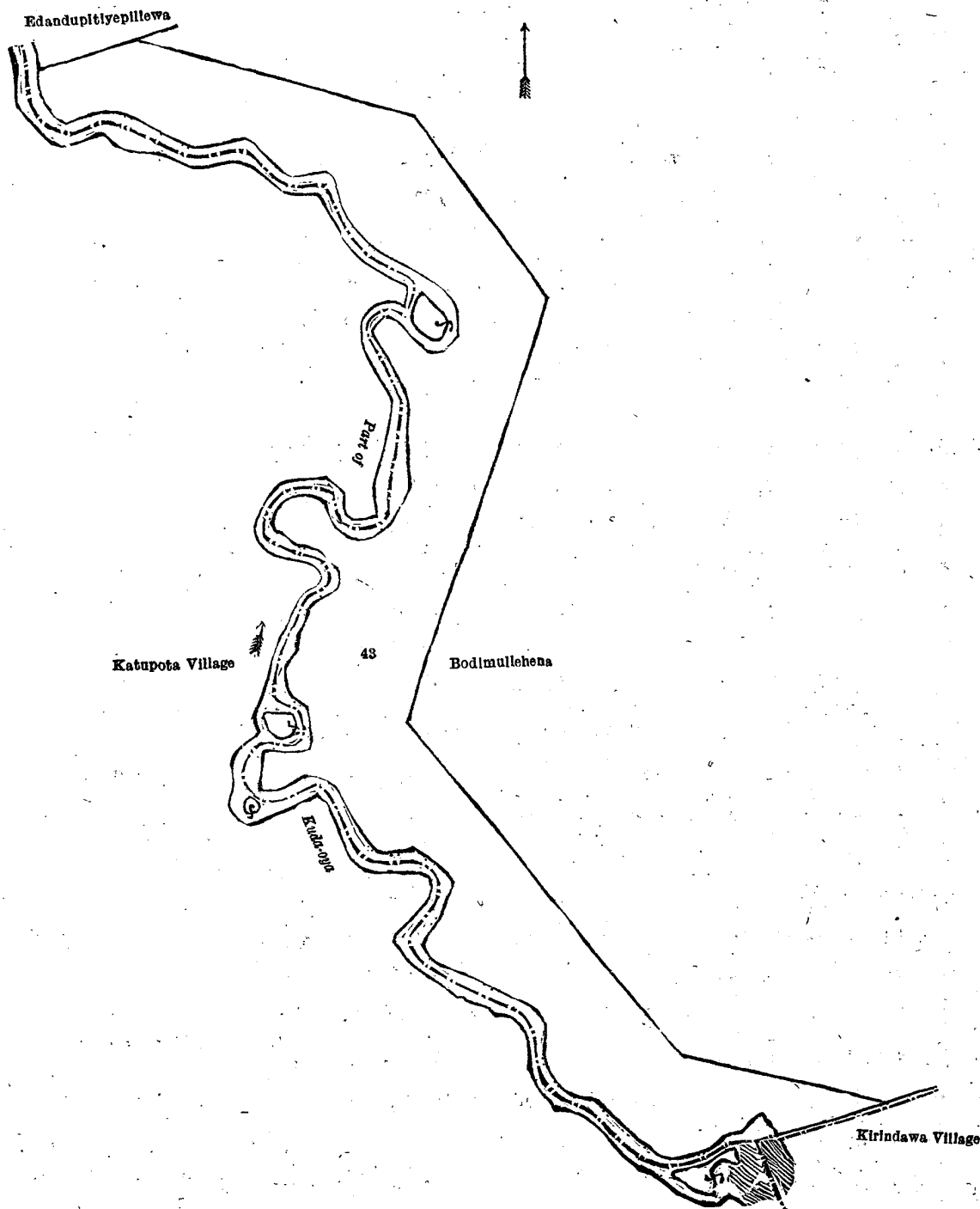
Scale of 4 Chains to an Inch.

H. P. HARRISON,  
for Surveyor-General.

VI.—Preliminary plan 4,868.

Lot.	Name of Land.	Extent, A. B. P.
43	Bodimullehena (reservation for Kuda-oya)	9 3 30

and bounded as follows : on the north by Edandupitiyepillewa claimed by D. M. Appuhamy, Vidane, Bodimullehena claimed by Mr. E. L. F. de Soysa ; on the east by Bodimullehena claimed by Mr. E. L. F. de Soysa ; on the south by Kirindawa village limit and Kuda-oya ; on the west by Kuda-oya, Katupota village limit.



Surveyor-General's Office,  
Colombo, August 12, 1919.

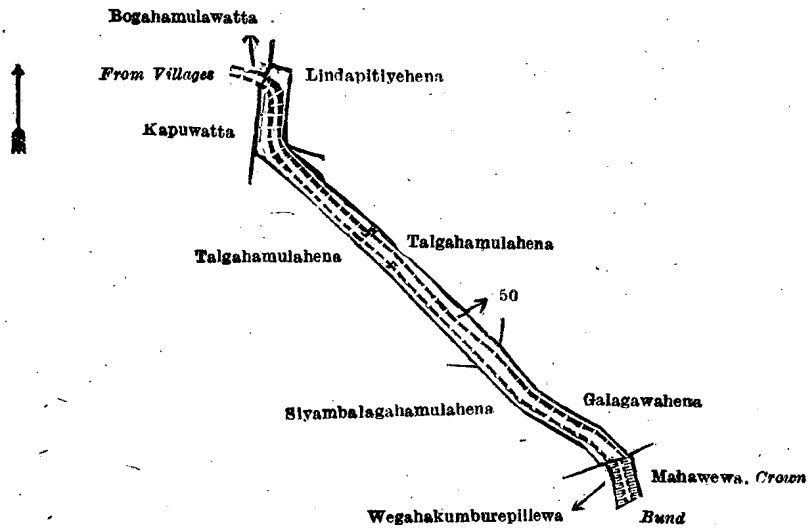
Scale of 4 Chains to an Inch.

H. P. HARRISON,  
for Surveyor-General.

VII.—Preliminary plan 4,868.

Lot.	Name of Land.	Extent, A. R. P.
50	Gansabhawa para (road and reservation)	0 2 13

and bounded as follows: on the north by Lindapitiyehena claimed by Disanayaka Mudiyansele Dingiri Banda and others; on the east by Lindapitiyehena claimed by Disanayaka Mudiyansele Dingiri Banda and others, Talagahamulahena claimed by ditto Punchirala, Galagawahena claimed by Mr. E. L. F. de Soysa and others; on the south by Mahawewa belonging to the Crown, a bund, Wegahakumburepillewa claimed by D. M. Kiri Mudiyanse; on the west by Siyambalahamulahena claimed by Mr. E. L. F. de Soysa and others, Talagahamulahena claimed by Dissanayaka Mudiyansele Punchirala, Kapuwatta claimed by Mr. D. M. Kiri Mudiyanse, a road from the villages, Bogahamulawatta claimed by L. M. Banda and others.



Surveyor-General's Office,  
Colombo, August 12, 1919.

Scale of 4 Chains to an Inch.  
Kurunegala S. O. 81—1919.

H. P. HARRISON,  
for Surveyor-General.

**FINAL ORDERS.**

**Kalutara S. O. No. 56.**

**Order under Section 2 of "The Waste Lands Ordinances of 1897, 1899, 1900, and 1903,"  
declaring Lands to be Crown Property.**

In the matter of the lands commonly called or known as road, situate in the village of Gammana, in the Walallawiti pattu of the Pasdun korale west of the Kalutara District, in the Western Province, and of "The Waste Lands Ordinances of 1897, 1899, 1900, and 1903."

THE notice required by section 1 of "The Waste Lands Ordinances of 1897, 1899, 1900, and 1903," having been duly published in manner prescribed by that section in respect of the above-named lands (*vide* Notice No. 7,209), and no claim having been made to the said lands or to any interest therein within the period of three months from the date specified in the said notice, I, Norman Albert Hampton, Special Officer appointed under section 28 of the said Ordinances, under and by virtue of the powers vested in me in that behalf by section 2 of the said Ordinances, do hereby on this 20th day of August, 1919, order and declare that the said lands, as more fully described herein below, situate in the village of Gammana, in the Walallawiti pattu of the Pasdun korale west of the Kalutara District, in the Western Province, and shown as lots 107B, 107D, 107F, 107G, 107 I in preliminary plan 87 and in the annexed diagrams, and containing in extent 3 roods and 8 perches, are the property of the Crown.

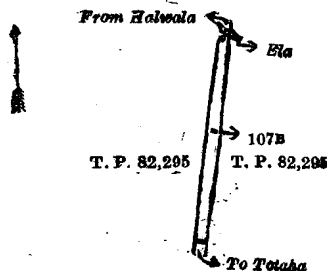
*Description of the Lands referred to.*

The following lots situated in the village of Gammana, in the Walallawiti pattu of the Pasdun korale west of the Kalutara District, in the Western Province, as described in the annexed diagrams:—

I.—Preliminary plan 87.

Lot.	Road	Name of Land.	Extent, A. R. P.
107B	..	..	0 0 18

and bounded as follows: on the north by an ela; on the east by T. P. 82,295; on the south by the road from Halwala to Totaha; on the west by T. P. 82,295.



Surveyor-General's Office,  
Colombo, March 22, 1919.

Scale of 4 Chains to an Inch.

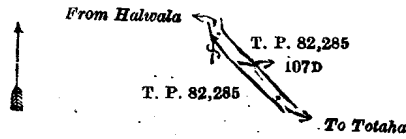
C. R. LUNDIE,  
for Surveyor-General.



II.—Preliminary plan 87.

Lot.	Name of Land.	Extent, A. R. P.
107D	Road	0 0 7

and bounded as follows : on the north by the road from Halwala to Totaha, T. P. 82,285 ; on the east by T. P. 82,285, the road from Totaha to Halwala ; on the south and west by T. P. 82,285.



Surveyor-General's Office,  
Colombo, March 22, 1919.

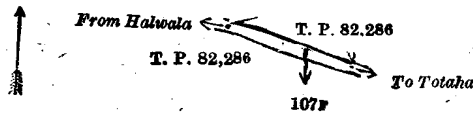
Scale of 4 Chains to an Inch.

C. R. LUNDIE,  
for Surveyor-General.

III.—Preliminary plan 87.

Lot.	Name of Land.	Extent, A. R. P.
107F	Road	0 0 11

and bounded as follows : on the north by T. P. 82,286 ; on the east by the road from Totaha to Halwala ; on the south by T. P. 82,286 ; on the west by the road from Halwala to Totaha.



Surveyor-General' Office,  
Colombo, March 22, 1919.

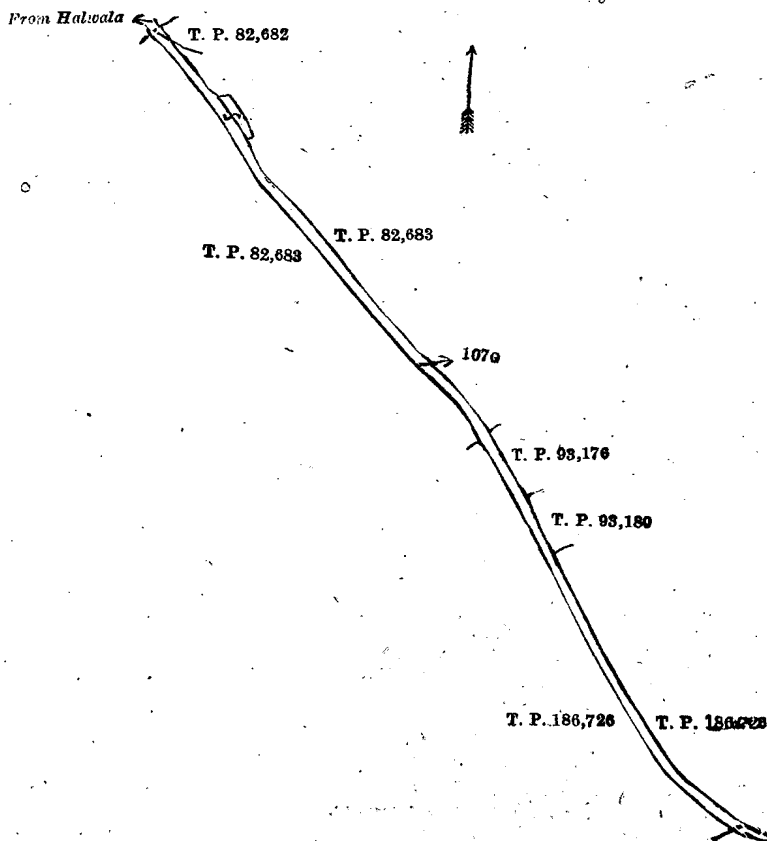
Scale of 4 Chains to an Inch.

C. R. LUNDIE,  
for Surveyor-General.

IV.—Preliminary plan 87.

Lot.	Name of Land.	Extent, A. R. P.
107G	Road	0 2 4

and bounded as follows : on the north by the road from Halwala to Totaha, T. P. 82,682 ; on the east by T. Ps. 82,682, 82,683, 93,176, 93,180, and 186,726 ; on the south by the road from Totaha to Halwala, T. P. 186,726 ; on the west by T. Ps. 186,726, 82,683.



Surveyor-General's Office,  
Colombo, March 22, 1919.

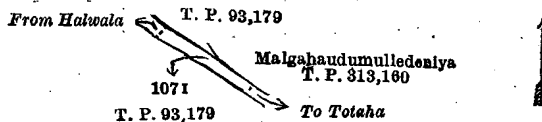
Scale of 4 Chains to an Inch.

C. R. LUNDIE,  
for Surveyor-General.

## V.—Preliminary plan 87.

Lot.	Name of Land.	Extent, A. R. P.
107 I	Road	0 0 8

and bounded as follows:—on the north by T. P. 93,179; on the east by Malgahaudumulledeniya sold by the Crown (T. P. 313,160), road from Totaha to Halwala; on the south by T. P. 93,179; on the west by T. P. 93,179, the road from Halwala to Totaha.



Surveyor-General's Office,  
Colombo, March 22, 1919.

Scale of 4 Chains to an Inch.

C. R. LUNDIE,  
for Surveyor-General.

August 20, 1919.

N. A. HAMPTON,  
Special Officer.

## Mannar S. O. No. 39.

**Order under Section 4, Sub-section (1), of "The Waste Lands Ordinances of 1897, 1899, 1900, and 1903,"  
declaring Land to be Crown Property.**

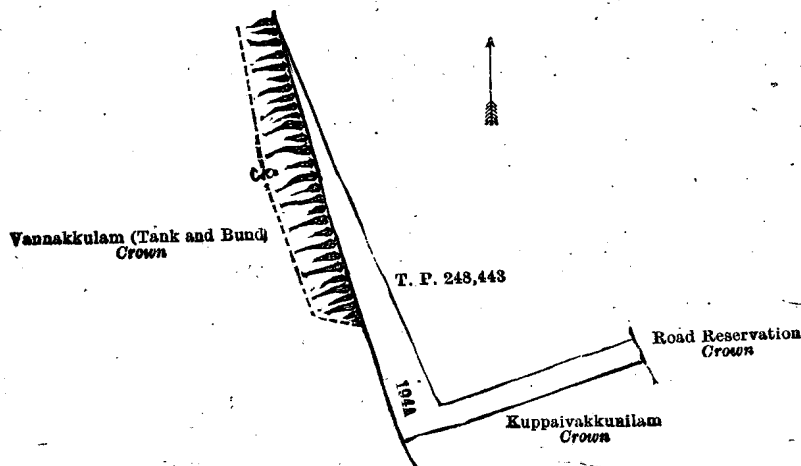
In the matter of the land commonly called or known as open land, situate in the Sinnakadai division, of the Mannar town in Mannar East of the Mannar island of the Mannar District, in the Northern Province, and of "The Waste Lands Ordinances of 1897, 1899, 1900, and 1903."

WHEREAS in pursuance of section 1 of the said Ordinances it was duly notified on the 19th day of July, 1918, that if no claim to the land commonly called or known as open land, situate in the Sinnakadai division, of the Mannar town in Mannar East of the Mannar island, of the Mannar District, in the Northern Province, containing in extent 6.81 perches, and shown as lot 194A, in Mannar town survey and in the annexed diagram, was made to John Murray Davies, Special Officer appointed under section 28 of the said Ordinances, within the period of three months from the date specified in such notice, such land would be declared the property of the Crown, and dealt with on account of the Crown (*vide* Notice No. 6,960):

And whereas Bastian Pillai Sinniah made claim thereto, and whereas the said claimant has withdrawn his claim to the said land, I, John Murray Davies, the aforesaid Special Officer, under and by virtue of the powers vested in me in that behalf by section 4 of the said Ordinances, do hereby on this 4th day of August, 1919, order and declare, under section 4, sub-section (1), of the said Ordinances, that the said land, as more fully described herein below, is the property of the Crown

*Description of the Land referred to.*

The land commonly called or known as open land, situated in the Sinnakadai division, of the Mannar town in Mannar East of the Mannar island of the Mannar District, in the Northern Province, containing in extent 6.81 perches, and shown as lot 194A in Mannar town survey and in the annexed diagram; and bounded as follows: on the north by T.P. 248,443; on the east by T. P. 248,443, road reservation claimed by the Crown; on the south by Kuppaiavakkunilam claimed by the Crown; on the west by Vannakkulam (tank and bund) claimed by the Crown.



Surveyor-General's Office,  
Colombo, April 4, 1918.

Scale of 1 Chain to an Inch.

C. R. LUNDIE,  
for Surveyor-General.

August 4, 1919.

J. M. DAVIES,  
Special Officer.

**Mannar S. O. No. 40.****Order under Section 4, Sub-section (1), of "The Waste Lands Ordinances of 1897, 1899, 1900, and 1903," declaring Land to be Crown Property.**


In the matter of the land commonly called or known as open ground, situate in the Pettah division, of Mannar town in Mannar East of the Mannar island of the Mannar District, in the Northern Province, and of "The Waste Lands Ordinances of 1897, 1899, 1900, and 1903."

WHEREAS in pursuance of section 1 of the said Ordinances it was duly notified on the 3rd day of May, 1918, that if no claim to the land commonly called or known as open ground, situate in the Pettah division, of Mannar town, in Mannar East of the Mannar island of the Mannar District, in the Northern Province, containing in extent 0·10 perch, and shown as lot 46B in Mannar town survey and in the annexed diagram, was made to John Murray Davies, Special Officer appointed under section 28 of the said Ordinances, within the period of three months from the date specified in such notice, such land would be declared the property of the Crown, and dealt with on account of the Crown (*vide* Notice No. 6,837):

And whereas Siman Pillai Mudaliyar Percival Arulappa made claim thereto, and whereas the said claimant has withdrawn his claim to the said land, I, John Murray Davies, the aforesaid Special Officer, under and by virtue of the powers vested in me in that behalf by section 4 of the said Ordinances, do hereby on this 4th day of August, 1919, order and declare, under section 4, sub-section (1), of the said Ordinances, that the said land, as more fully described herein below, is the property of the Crown.

*Description of the Land referred to.*

The land commonly called or known as open ground, situated in the Pettah division, of Mannar town in Mannar East of the Mannar island of the Mannar District, in the Northern Province, containing in extent 0·10 perch, and shown as lot 46B in Mannar town survey and in the annexed diagram; and bounded as follows: on the north by house and compound claimed by Proctor A. L. Savundranayagam; on the east and south by Post and Telegraph Office and premises acquired by the Crown; on the west by permanent tiled house, temporary huts, and compound claimed by Mrs. Cheemampillai.



Surveyor-General's Office,  
Colombo, March 23, 1918.

Scale of 1 Chain to an Inch.

C. R. LUNDIE,  
for Surveyor-General.

August 4, 1919.

J. M. DAVIES,  
Special Officer.

**Mannar S. O. No. 41.****Order under Section 2 of "The Waste Lands Ordinances of 1897, 1899, 1900, and 1903," declaring Land to be Crown Property.**

In the matter of the land commonly called or known as road, situate in the Uppukulam division, of Mannar town of Mannar East, in the Mannar island of the Mannar District, in the Northern Province, and of "The Waste Lands Ordinances of 1897, 1899, 1900, and 1903."

THE notice required by section 1 of "The Waste Lands Ordinances of 1897, 1899, 1900, and 1903," having been duly published in manner prescribed by that section in respect of the above-named land (*vide* Notice No. 7,197), and no claim having been made to the said land or to any interest therein within the period of three months from the date specified in the said notice, I, John Murray Davies, Special Officer appointed under section 28 of the said Ordinances, under and by virtue of the powers vested in me in that behalf by section 2 of the said Ordinances, do hereby on this 7th day of August, 1919, order and declare that the said land, as more fully described herein below, situate in the Uppukulam division, of Mannar town of Mannar East, in the Mannar island of the Mannar District, in the Northern Province, and shown as lot 50 in the plan of Uppukulam division of Mannar town survey and in the annexed diagram, and containing in extent 20·80 perches, is the property of the Crown.

*Description of the Land referred to.*

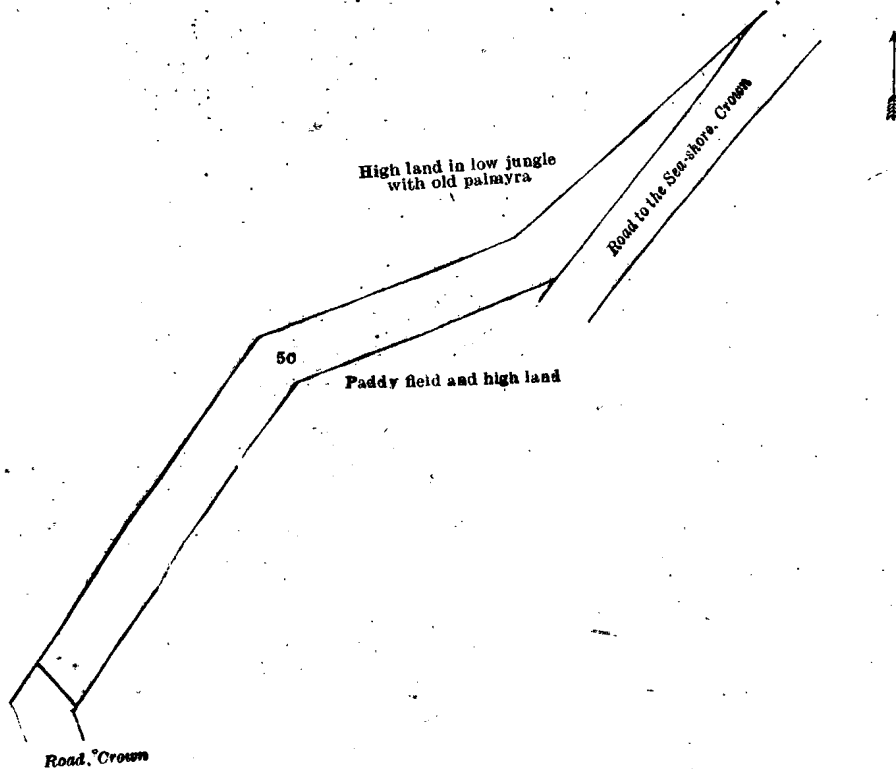
The land commonly called or known as road, situate in the Uppukulam division, of Mannar town of Mannar East in Mannar island of the Mannar District, in the Northern Province, containing in extent 20·80 perches, and shown as lot 50 in the plan of Uppukulam division of Mannar town survey and in the annexed diagram; and bounded as follows: on the north by high land in low jungle with old palmyra claimed by Kasinathar Mailwaganam; on the east by the road to the seashore to be declared the property of the Crown under the Waste lands Ordinances, paddy field and high land claimed by Kasinathar Mailwaganam; on the south by paddy field and high land claimed by Kasinathar Mailwaganam, road to be declared the property of the Crown under the Waste Lands Ordinances; on the west by high land in low jungle with old palmyra claimed by Kasinathar Mailwaganam.

[For Diagram see page 1618.]

**Kurunegala S. O. No. 2,690.****Order under Section 4, Sub-section (1), and Section 2, of "The Waste Lands Ordinances of 1897, 1899, 1900, and 1903," declaring Lands to be Crown Property.**

In the matter of the lands commonly called or known as Kahatagahayaya, Moragahamulahena, &c., situate in the village of Wattegedera, in the Baladora korale of the Dewamedi hatpattu of the Kurunegala District, in the North-Western Province, and of "The Waste Lands Ordinances of 1897, 1899, 1900, and 1903."

WHEREAS in pursuance of section 1 of the said Ordinances it was duly notified on the 30th day of March, 1917, that if no claim to the lands commonly called or known as Kahatagahayaya, Moragahamulahena, &c., situate in the village of Wattegedera, in the Baladora korale of the Dewamedi hatpattu of the Kurunegala District, in the North-Western Province, containing in extent 206 acres and 25 perches, and shown as lots 1, 2, 3, 4, 5, 6, 7, 13, 14, 15, 16, 17, and 18 in block survey preliminary plan 1,572 and in the annexed diagram, was made to John Murray Davies, Special Officer appointed under section 28 of the said Ordinances, within the period of three months from the date specified in such notice, such lands would be declared the property of the Crown, and dealt with on account of the Crown (*vide* Notice No. 6,277):



Surveyor-General's Office,  
Colombo, March 25, 1919.

Scale of 1 Chain to an Inch.

C. R. LUNDIE,  
for Surveyor-General.

August 7, 1919.

J. M. DAVIES,  
Special Officer.

And whereas Joseph Matthias de Mel made claim to the said lots 1, 2, 3, 4, 6, and 13, and whereas the said claimant has withdrawn his claim to the said lots 1, 2, 3, 4, 6, and 13, and whereas no claim was preferred to lots 5, 7, 14, 15, 16, 17, and 18 within the said period of three months, I, John Murray Davies, the aforesaid Special Officer, under and by virtue of the powers vested in me in that behalf by section 4 of the said Ordinances, do hereby on this 24th day of July, 1919, order and declare (a) under section 4, sub-section (1), of the said Ordinances, that the said lots 1, 2, 3, 4, 6, and 13, and (b) under section 2 of the said Ordinances, that the said lots 5, 7, 14, 15, 16, 17, and 18, as more fully described herein below, are the property of the Crown.

*Description of the Lands referred to.*

The following lots situated in the village of Wattedegara, in the Baladora korale of the Dewamedhi hatpattu of the Kurunegala District, in the North-Western Province, as described in the annexed diagram:—

Block survey preliminary plan 1,572.

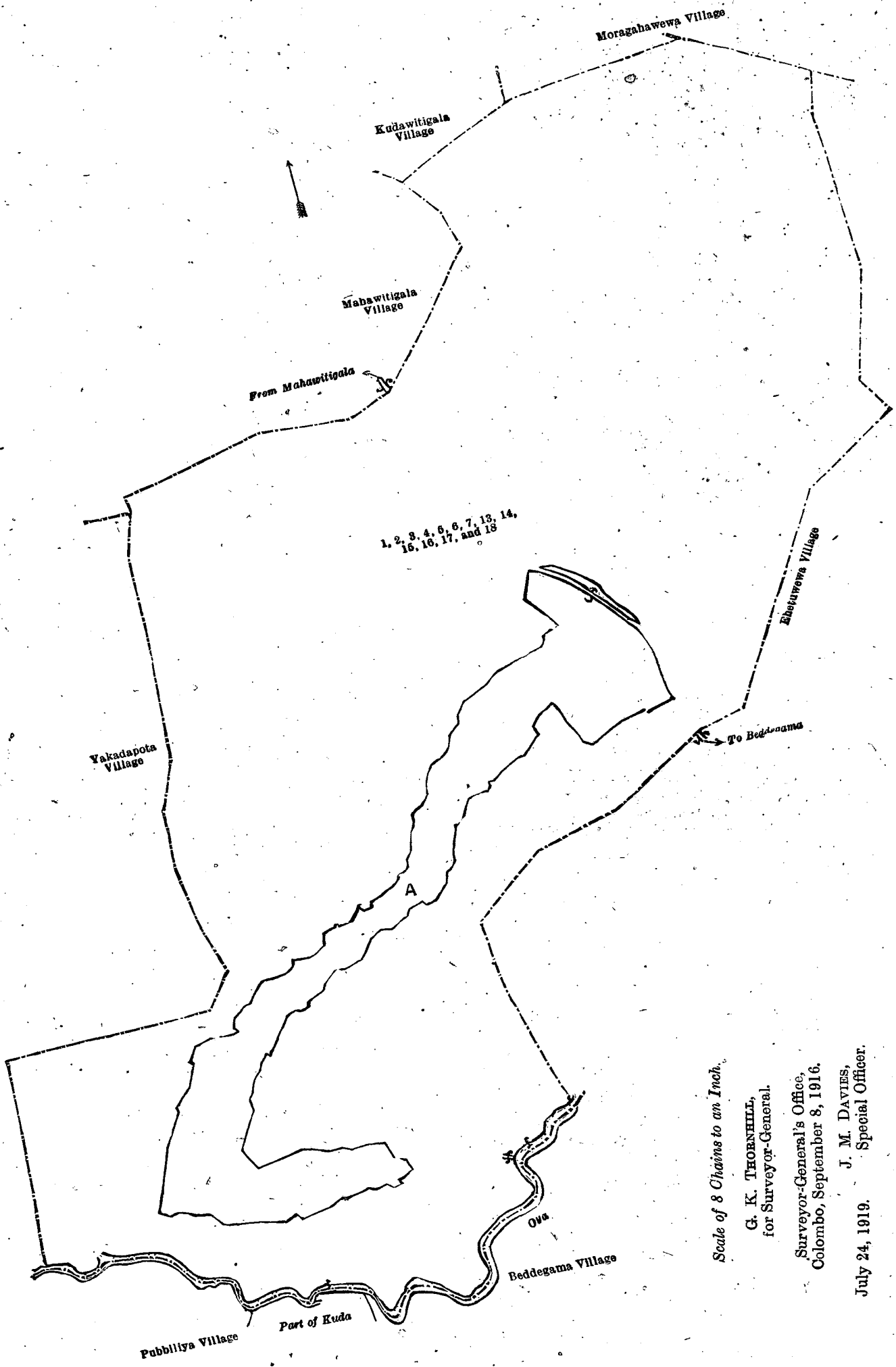
Lot.	Name of Land.	Extent, A. R. P.	Lot.	Name of Land.	Extent, A. R. P.
1 ..	Kahatagahayaya ..	9 1 15	14 ..	Kongahamulahenyaya (reservation for Kuda-oya) ..	5 3 11
2 ..	Moragahamulahena ..	59 0 8	15 ..	Ela ..	0 3 5
3 ..	Wattedegarawewa (tank) ..	14 3 35	16 ..	Obadakele ..	10 0 0
4 ..	Koulweyayaya ..	14 2 34	17 ..	Part of Kuda-oya ..	1 1 8
5 ..	Koulwewa (palu tank) ..	1 3 10	18 ..	Obadakele ..	0 3 30
6 ..	Koulweyayaya ..	56 3 0			
7 ..	Gansabhawa para ..	0 3 38			
13 ..	Kongahamulahenyaya ..	29 2 31			206 0 25

and bounded as follows: on the north by the village limit of Mahawitigala, the village limit of Kudawitigala, the village limit of Moragahawewa; on the east by the village limit of Ehetuwewa, the village limit of Beddegama (part of Kuda-oya); on the south by the village limits of Beddegama and Pabbiliya (part of Kuda-oya); on the west by the village limit of Yakadapota, the village limit of Mahawitigala.

NOTE.—The following lots lying within the above boundaries are excluded from this order, and their aggregate acreage of 23 acres and 19 perches is not included in the acreage of 206 acres and 25 perches given above:—

Preliminary plan 1,572.

Lot.	Name of Land.	Extent, A. R. P.	Lot.	Name of Land.	Extent, A. R. P.
A 8 ..	Ambagahamulawatta ..	0 2 39	A 12 ..	Netullaghamulagala ..	0 1 38
A 9 ..	Owita ..	0 0 30			
A 10 ..	Wattedegarawelyaya ..	19 1 15			23 0 19
A 11 ..	Wewapaulawatuyaya ..	2 1 17			



Scale of 8 Chains to an Inch.

G. K. THORNHILL,  
for Surveyor-General.

Surveyor-General's Office,  
Colombo, September 8, 1916.

J. M. DAVIES,  
Special Officer.  
July 24, 1919.

**Kurunegala S. O. No. 2,691.****Order under Section 4, Sub-section (1), of "The Waste Lands Ordinances of 1897, 1899, 1900, and 1903."**

In the matter of the land commonly called or known as Halmillagahamulayaya, Kadurugahadewaliya, and Mark Eaton estate, situate in the village of Mahagama, in the Hetahaye korale of the Hiriya hatpattu of the Kurunegala District, in the North-Western Province, and of "The Waste Lands Ordinances of 1897, 1899, 1900, and 1903."

WHEREAS in pursuance of section 1 of the said Ordinances it was duly declared and notified on the 31st day of January, 1919, that if no claim to the land commonly called or known as Halmillagahamulayaya, Kadurugahadewaliya, and Mark Eaton estate, situate in the village of Mahagama, in the Hetahaye korale of the Hiriya hatpattu of the Kurunegala District, in the North-Western Province, containing in extent 45 acres 2 roods and 30 perches, and shown as lot 5 in preliminary plan 4,786 and in the annexed diagram, was made to John Murray Davies, Special Officer appointed under section 28 of the said Ordinances, within the period of three months from the date specified in the said notice, such land would be declared the property of the Crown, and dealt with on account of the Crown (*vide* Notice No. 7,102):

And whereas Dr. Hilarian Marcus Fernando made claim thereto, and I, John Murray Davies, the aforesaid Special Officer, appointed under section 28 of the said Ordinances, made due inquiry into such claim, and whereas the said claimant and I, with the consent of His Excellency the Governor, came to an agreement in writing dated the 30th day of May, 1919, concerning the said land, under section 4, sub-section (1), of the said Ordinances, whereby it was agreed that the said claimant should be declared the purchaser of the said land upon payment on or before the 31st day of July, 1919, to the Settlement Officer, of a sum of Rupees Two thousand Two hundred and Eighty-four and Cents Thirty-eight only (Rs. 2,284.38), as the purchase amount of the said land, and whereas the said amount has been duly paid by the said claimant, he is hereby, in pursuance of the agreement aforementioned, declared to be the purchaser of the said land, as more fully described herein below.

*Description of the Land referred to.*

The land commonly called or known as Halmillagahamulayaya, Kadurugahadewaliya, and Mark Eaton estate, situated in the village of Mahagama, in the Hetahaye korale of the Hiriya hatpattu of the Kurunegala District, in the North-Western Province, containing in extent 45 acres 2 roods and 30 perches, shown as lot 5 in preliminary plan 4,786 and in the annexed diagram; and bounded as follows: on the north by Kadurugahadewaliya claimed by Herathami Ranhami and others; on the east by Kumbukgollekumbura claimed by Appuhami Kirihami and others, Kirawanayaya claimed by Mr. Simon de Silva; on the south by the boundary of the Ihalawisideke korale; on the west by the boundary of the Ihalawisideke korale, Kaluganinne-egoda Megodawewehena claimed by Ran Banda and others, the village limit of Pallakandawela (T. P. 249,311).

[For Diagram see page 1621.]

**Kurunegala S. O. No. 2,692.****Order under Section 2 of "The Waste Lands Ordinances of 1897, 1899, 1900, and 1903," declaring Land to be Crown Property.**

In the matter of the land commonly called or known as Puranakumburepillewa, situate in the village of Mayilla, in the Rekko pattu korale of the Dambadeni hatpattu of the Kurunegala District, in the North-Western Province, and of "The Waste Lands Ordinances of 1897, 1899, 1900, and 1903."

THE notice required by section 1 of "The Waste Lands Ordinances of 1897, 1899, 1900, and 1903," having been duly published in manner prescribed by that section in respect of the above-named land (*vide* Notice No. 7,187), and no claim having been made to the said land or to any interest therein within the period of three months from the date specified in the said notice, I, Norman Albert Hampton, Special Officer appointed under section 28 of the said Ordinances, under and by virtue of the powers vested in me in that behalf by section 2 of the said Ordinances, do hereby on this 4th day of August, 1919, order and declare that the said land, as more fully described herein below, situate in the village of Mayilla, in the Rekko pattu korale of the Dambadeni hatpattu of the Kurunegala District, in the North-Western Province, and shown as lot 86 in block survey preliminary plan 1,496 and in the annexed diagram, and containing in extent 1 rood and 27 perches, is the property of the Crown.

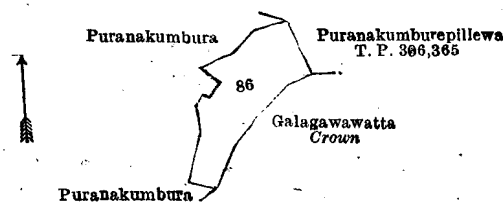
*Description of the Land referred to.*

The following lot situated in the village of Mayilla, in the Rekko pattu korale of the Dambadeni hatpattu of the Kurunegala District, in the North-Western Province, as described in the annexed diagram:—

## Block survey preliminary plan 1,496.

Lot.	Name of Land.	Extent, A. R. P.
86	Puranakumburepillewa	0 1 27

and bounded as follows: on the north by Puranakumbura claimed by A. M. Banda; on the east by Puranakumburepillewa sold by the Crown (T. P. 306,365), Galagawawatta declared to be the property of the Crown under the Waste Lands Ordinances; on the south by Galagawawatta declared to be the property of the Crown under the Waste Lands Ordinances, Puranakumbura claimed by A. M. Banda; on the west by Puranakumbura claimed by A. M. Banda.



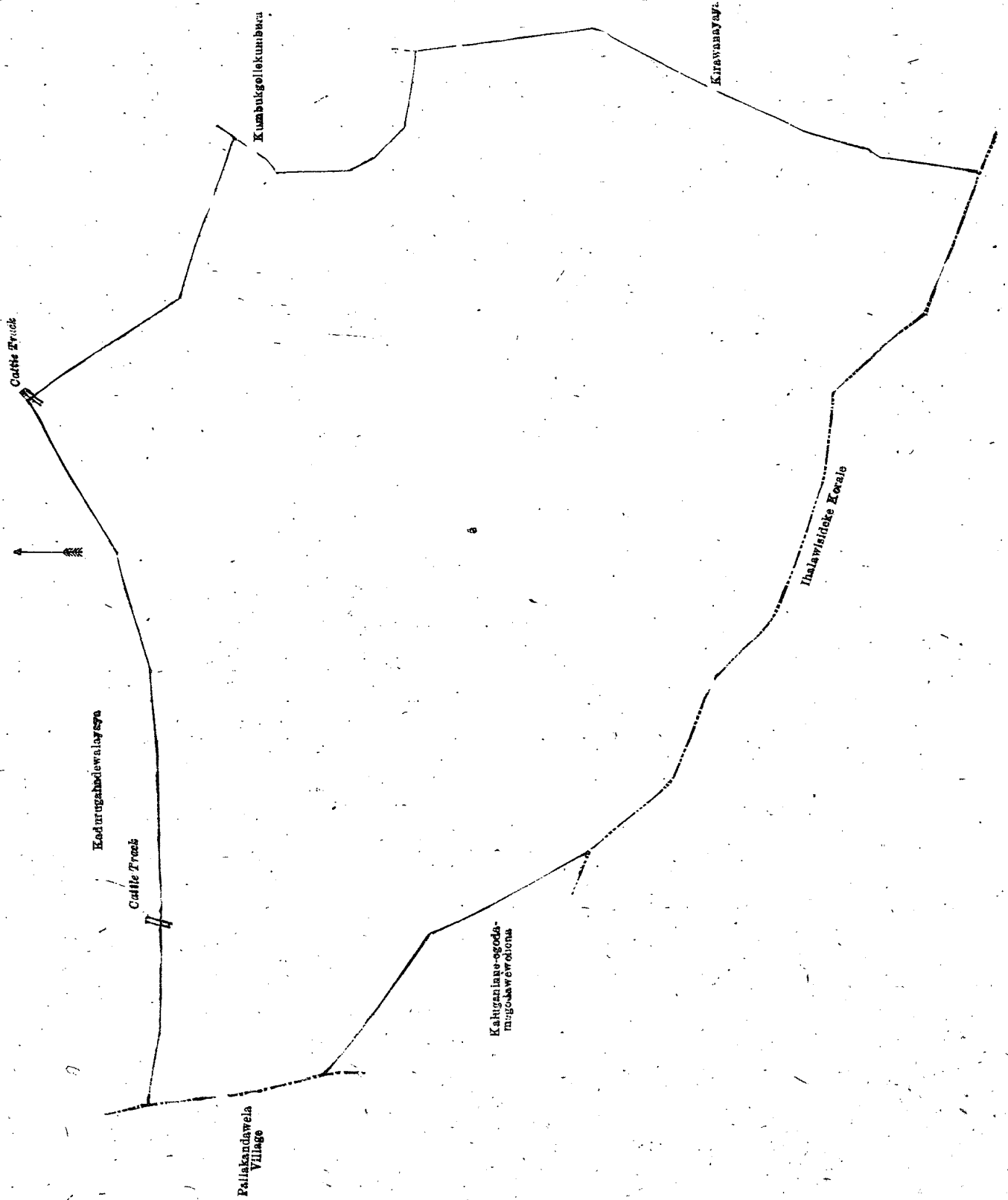
Surveyor-General's Office,  
Colombo, March 13, 1919.

Scale of 4 Chains to an Inch.

August 4, 1919.

N. A. HAMPTON,  
Special Officer.

A. J. WICKWAR,  
for Surveyor-General.



Surveyor-General's Office,  
Colombo, November 28, 1918.

Scale of 4 Chains to an Inch.

C. R. LUNDIE,  
for Surveyor-General.

July 26, 1919.

J. M. DAVIES,  
Special Officer.

**Kurunegala S. O. No. 2,693.**

**Order under Section 2 of "The Waste Lands Ordinances of 1897, 1899, 1900, and 1903,"  
declaring Lands to be Crown Property.**

In the matter of the lands commonly called or known as Murakarayagewattehena, Ganhaduwegalla, &c., situate in the village of Doluwa, in the Hetahaye korale of the Hiriyala hatpattu of the Kurunegala District, in the North-Western Province, and of "The Waste Lands Ordinances of 1897, 1899, 1900, and 1903."

THE notice required by section 1 of "The Waste Lands Ordinances of 1897, 1899, 1900, and 1903," having been duly published in manner prescribed by that section in respect of the above-named lands (*vide* Notice No. 7,198), and no claim having been made to the said lands or to any interest therein within the period of three months from the date specified in the said notice, I, John Murray Davies, Special Officer appointed under section 28 of the said Ordinances, under and by virtue of the powers vested in me in that behalf by section 2 of the said Ordinances, do hereby on this 9th day of August, 1919, order and declare that the said lands, as more fully described herein below, situate in the village of Doluwa, in the Hetahaye korale of the Hiriyala hatpattu of the Kurunegala District, in the North-Western Province, and shown as lots 67, 130, 31A, 136B in preliminary plan 1,211 and in the annexed diagrams, and containing in extent 4 acres 1 rood and 1 perch, are the property of the Crown.

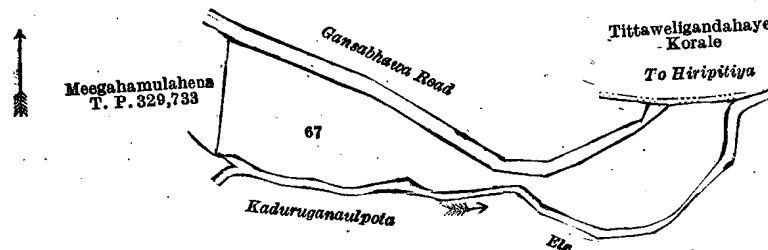
*Description of the Lands referred to.*

The following lots situated in the village of Doluwa, in the Hetahaye korale of the Hiriyala hatpattu of the Kurunegala District, in the North-Western Province, as described in the annexed diagrams:—

I.—Preliminary plan 1,211.

Lot.	Name of Land.	Extent, A. R. P.
67	Murakarayagewattehena	1 2 30

and bounded as follows: on the north by the Gansabhawa road to Hiripitiya, the boundary of the Tittaweligandahaye korale; on the east and south by the Kadurugahulpota-ela; on the west by Meegahamulahena sold by the Crown (T. P. 329,733).



Surveyor-General's Office,  
Colombo, March 13, 1919.

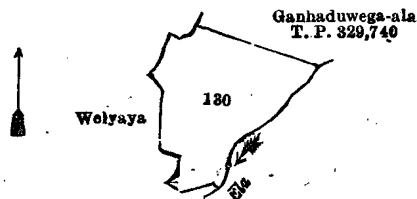
Scale of 4 Chains to an Inch.

A. J. WICKWAR,  
for Surveyor-General.

II.—Preliminary plan 1,211.

Lot.	Name of Land.	Extent, A. R. P.
130	Ganhaduwegalla	0 2 30

and bounded as follows: on the north by Ganhaduwegaala sold by the Crown (T. P. 329,740); on the east by an ela (private); on the south by an ela (private), Welyaya (private); on the west by Welyaya (private).



Surveyor-General's Office,  
Colombo, March 13, 1919.

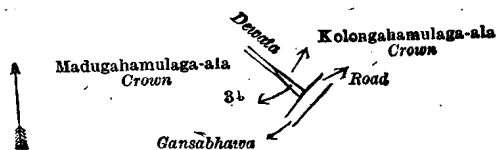
Scale of 4 Chains to an Inch.

A. J. WICKWAR,  
for Surveyor-General.

III.—Preliminary plan 1,211.

Lot.	Name of Land.	Extent, A. R. P.
31A	Dewata road	0 0 1

and bounded as follows: on the north by Kolongahamulagaala claimed by the Crown; on the east by Kolongahamulagaala claimed by the Crown, the Gansabhawa road; on the south by the Gansabhawa road, Madugahamulagaala claimed by the Crown; on the west by Madugahamulagaala claimed by the Crown, a dewata.



Surveyor-General's Office,  
Colombo, March 13, 1919.

Scale of 4 Chains to an Inch.

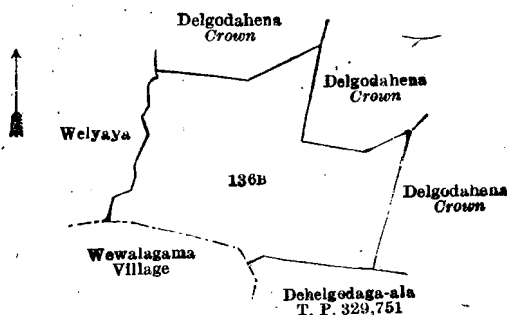
A. J. WICKWAR,  
for Surveyor-General.



## IV.—Preliminary plan 1,211.

Lot.	Name of Land.	Extent, A. R. P.
136B	Delgodahena	1 3 20

and bounded as follows : on the north and east by Delgodahena claimed by the Crown ; on the south by Dehelgodagaala sold by the Crown (T. P. 329,751), the village limit of Wewalagama ; on the west by Welyaya (private).



Surveyor-General's Office,  
Colombo, March 13, 1919.

Scale of 4 Chains to an Inch.

A. J. WICKWAR,  
for Surveyor-General.

J. M. DAVIES,  
Special Officer.

August 9, 1919.

### Kurunegala S. O. No. 2,694.

#### Order under Section 4, Sub-section (1), of "The Waste Lands Ordinances of 1897, 1899, 1900, and 1903."

In the matter of the land commonly called or known as Tawaluwewehenyaya, situate in the village of Ridigama, in the Tittaweligandahaye korale of the Hiriyala hatpattu of the Kurunegala District, in the North-Western Province, and of "The Waste Lands Ordinances of 1897, 1899, 1900, and 1903."

WHEREAS in pursuance of section 1 of the said Ordinances it was duly declared and notified on the 5th day of October, 1917, that if no claim to the land commonly called or known as Tawaluwewehenyaya, situate in the village of Ridigama, in the Tittaweligandahaye korale of the Hiriyala hatpattu of the Kurunegala District, in the North-Western Province, containing in extent 43 acres 1 rood and 22 perches, and shown as lot 14 in preliminary plan 4,668 and in the annexed diagram, was made to John Murray Davies, Special Officer appointed under section 28 of the said Ordinances, within the period of three months from the date specified in the said notice, such land would be declared the property of the Crown, and dealt with on account of the Crown (*vide* Notice No. 6,594) :

And whereas John Adrian Poulter made claim thereto, and I, John Murray Davies, the aforesaid Special Officer, made due inquiry into such claim, and whereas the said claimant and I, with the consent of His Excellency the Governor, came to an agreement in writing dated the 11th day of October, 1918, concerning the said land, under section 4, sub-section (1), of the said Ordinances, whereby it was agreed that the said claimant should be declared the purchaser of the said land upon payment on or before the 11th day of January, 1919, to the Government Agent, Kurunegala, or to the Settlement Officer, of a sum of Rupees One thousand Five hundred and Fifteen and Cents Fifty only (Rs. 1,515.50), as the purchase amount of the said land, and whereas the said amount has been duly paid by the said claimant, he is hereby, in pursuance of the agreement aforementioned, declared to be the purchaser of the said land, as more fully described herein below.

#### Description of the Land referred to.

The land commonly called or known as Tawaluwewehenyaya, situated in the village of Ridigama, in the Tittaweligandahaye korale of the Hiriyala hatpattu of the Kurunegala District, in the North-Western Province, containing in extent 43 acres 1 rood and 22 perches, and shown as lot 14 in preliminary plan 4,668 and in the annexed diagram ; and bounded as follows : on the north by the village limit of Millagolla ; on the east by the village limits of Millagolla and Waduwawa ; on the south by the village limit of Waduwawa, Tawaluwewehenyaya (reservation for Gansabhawa road) to be declared the property of the Crown under the Waste Lands Ordinances ; on the west by Tawaluwewehenyaya (reservation for Gansabhawa road) to be declared the property of the Crown under the Waste Lands Ordinances, the Galagawawewa, a bund, old tobacco-gala claimed by W. Ukku Banda Vidane and others, Wela-addarahena claimed by K. Appuhamy and others, Kongahamullehena claimed by Ukku Banda Vidane and others, Tawaluwewehenyaya (reservation for Kimbulwana-o-ya) to be declared the property of the Crown under the Waste Lands Ordinances.

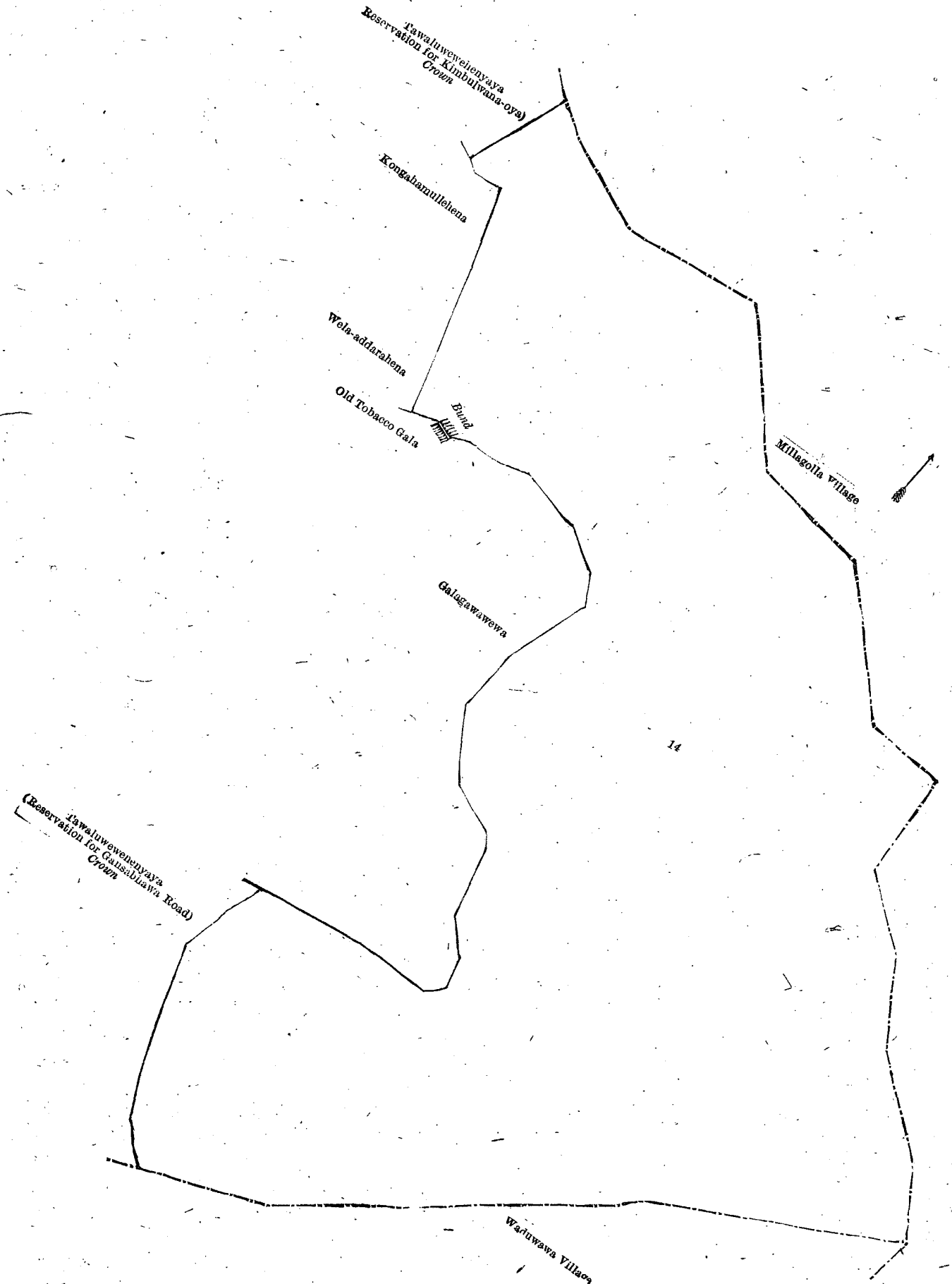
[For Diagram see page 1624.]

### Puttalam S. O. No. 25.

#### Order under Section 2 of "The Waste Lands Ordinances of 1897, 1899, 1900, and 1903," declaring Lands to be Crown Property.

In the matter of the lands commonly called or known as Helambagahenyaya, Gansaba para (road) (includes the reservation allowed for it), &c., situated in the village of Timbrigolla, in the Kumarapallam pattu korale of the Demala hatpattu of the Puttalam District, in the North-Western Province, and of "The Waste Lands Ordinances of 1897, 1899, 1900, and 1903."

THE notice required by section 1 of "The Waste Lands Ordinances of 1897, 1899, 1900, and 1903," having been duly published in manner prescribed by that section in respect of the above-named lands (*vide* Notice No. 7,115), and no claim having been made to the said lands or to any interest therein within the period of three months from the date specified in the said notice, I, John Murray Davies, Special Officer appointed under section 28 of the said Ordinances, under and by virtue of the powers vested in me in that behalf by section 2 of the said Ordinances, do hereby on this 6th day of August, 1919, order and declare that the said lands, as more fully described herein below, situate in the village of Timbrigolla, in the Kumarapallam pattu korale of the Demala hatpattu of the Puttalam District, in the North-Western Province, and shown as lots 1, 2, 3, 5, 6, 6½, 7, 9, 9B, 10, 10B, 11, 12, 13, 14, 15, 16, 17, 18, 19, 20, 21, 22, and 23 in block survey preliminary plan 1,778 and in the annexed daigram, and containing in extent about 362 acres 1 rood and 10½ perches, are the property of the Crown.



Surveyor-General's Office,  
Colombo, June 23, 1919.

Scale of 4 Chains to an Inch.

C. R. LUNDIE,  
for Surveyor-General.

July 24, 1919.

J. M. DAVIES,  
Special Officer.

Description of the Lands referred to.

The following lots situated in the village of Timbirigolla, in the Kumarapallam pattu korale of the Demala hatpattu of the Puttalam District, in the North-Western Province, as described in the annexed daigram :—

Block survey preliminary plan 1,778.

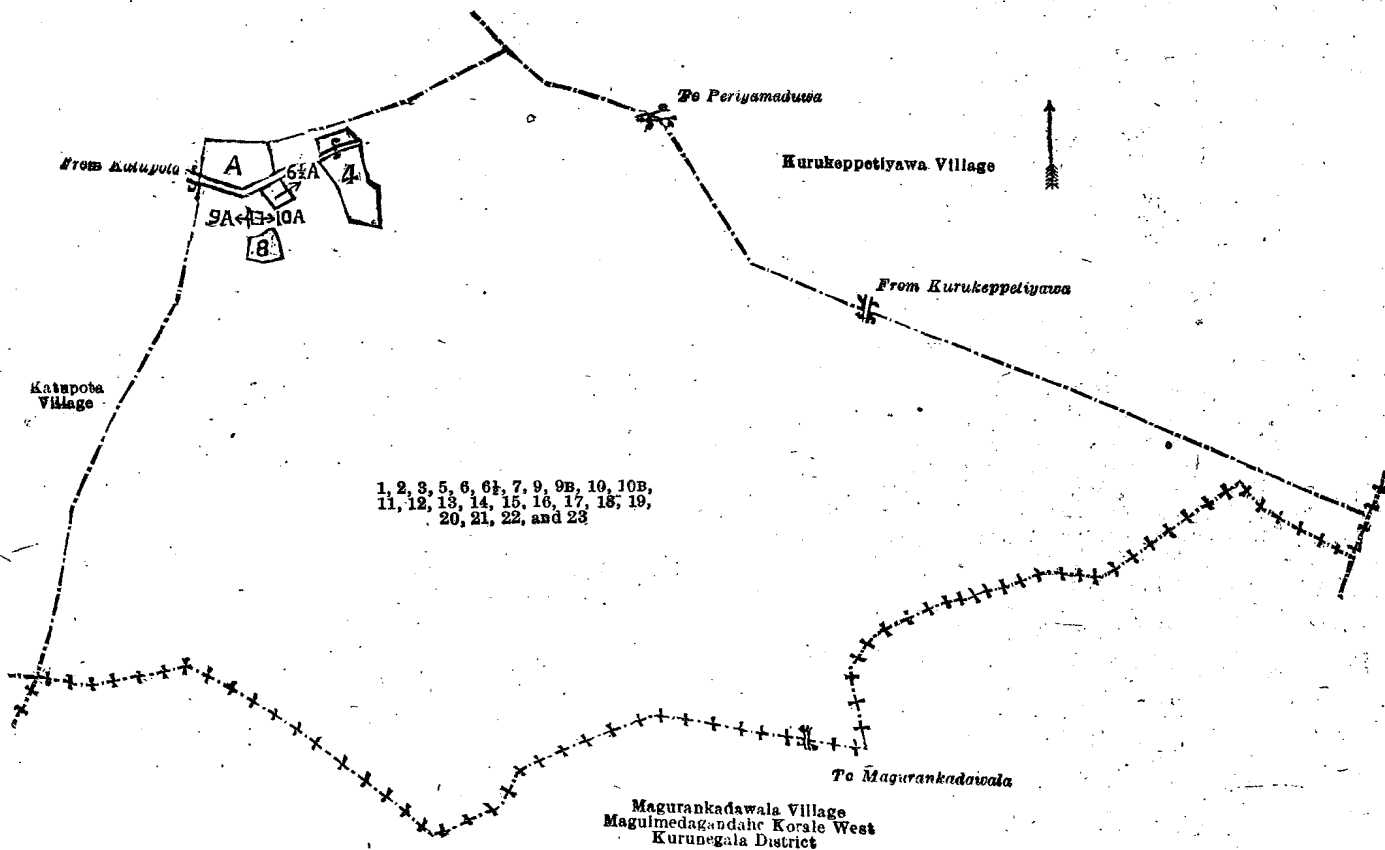
Lot.	Name of Land.	Extent, A. R. P.	Lot.	Name of Land.	Extent, A. R. P.
1 ..	Helambagahahenyaya	7 1 12	14 ..	Wewalangahena (reservation for tank bund)	2 0 29
2 ..	Gansaba para (road) (includes the reservation allowed for it)	1 1 21	15 ..	Timbirigollewewa (tank and bund)	12 0 22
3 ..	Gansaba para (road)	0 0 18	16 ..	Migahahena, Diwulgahamulahena, Daminagahahenyaya	180 2 31
5 ..	Ela (stream)	0 0 17	17 ..	Cart track (road)	0 0 19
6 ..	Gansaba para (road) (includes the reservation allowed for it)	0 2 9	18 ..	Palugollehena or Siyambalagahahena	1 3 10
6½ ..	Kumbukgahakumburehena	3 1 15	19 ..	Palugahamukalana, Timbirigollemukalana, and Palugollemukalana	62 3 23
7 ..	Footpath	0 0 5	20 ..	Palugollewewa (tank and bund, abandoned)	10 0 20
9 ..	Do.	0 0 2	21 ..	Palugollehena	5 0 22
9B ..	Do.	0 0 0½	22 ..	Timbirigollemukalana	57 1 18
10 ..	Tisbambe (sanitary reserve)	2 2 20	23 ..	Cart track (road)	0 1 16
10B ..	Footpath	0 0 2			
11 ..	Daminagahahenyaya	10 3 31			
12 ..	Alutwewa (tank and bund, abandoned)	3 0 0			
13 ..	Ela (stream)	0 0 8			
					362 1 10½

and bounded as follows : on the north by the village limit of Katupota ; the village limit of Kurukeppetiyyawa ; on the east by the village limit of Alankulama, the boundary of Magul Medagandahe korale west ; on the south by the boundary of Magul Medagandahe korale west, the village limit of Pottukulama ; on the west by the village limit of Katupota.

NOTE :—The following lots lying within the above-mentioned boundaries are excluded from this order, and their aggregate acreage of 5 acres 2 roods and 32½ perches is not included in the acreage of 362 acres 1 rood and 10½ perches given above :—

Block survey preliminary plan 1,778.

Lot.	Name of Land.	Extent, A. R. P.
4 ..	Dangahawela	2 1 37
8 ..	Ihalawadiya-gangoda	0 2 23
A 1A ..	Paluwatta	1 0 9
A 1B ..	Paluwattehena	1 0 9
6½A ..	Kumbukgahakumburehenawatta	0 1 24
9A ..	Kosgahamulawatta	0 0 0½
10A ..	Do.	0 0 10
		5 2 32½



Surveyor-General's Office,  
Colombo, July 21, 1919.

Scale of 16 Chains to an Inch.

C. R. LUNDIE,  
for Surveyor-General.

August 6, 1919.

J. M. DAVIES,  
Special Officer.

## Anuradhapura S. O. No. 1,012.

Order under Section 2 of "The Waste Lands Ordinances of 1897, 1899, 1900, and 1903,"  
declaring Lands to be Crown Property.

In the matter of the lands commonly called or known as Serugahalanda, Niyandagalemukalana, &c., situate in the village of Kudakapirigama, in the Elwe tulana of the Kanadara korale of the Nuwaragam palata, in the North-Central Province, and of "The Waste Lands Ordinances of 1897, 1899, 1900, and 1903."

THE notice required by section 1 of "The Waste Lands Ordinances of 1897, 1899, 1900, and 1903," having been duly published in manner prescribed by that section in respect of the above-named lands (*vide* Notice No. 7,201), and no claim having been made to the said lands or to any interest therein within the period of three months from the date specified in the said notice, I, John Murray Davies, Special Officer appointed under section 28 of the said Ordinances, under and by virtue of the powers vested in me in that behalf by section 2 of the said Ordinances, do hereby on this 4th day of August, 1919, order and declare that the said lands, as more fully described herein below, situate in the village of Kudakapirigama, in the Elwe tulana of the Kanadara korale of the Nuwaragam palata, in the North-Central Province, and shown as lots 1, 2, 3, 4, 5, 6, 7, 8, 9, 10, 11, 12, 13, 14, 15, 16, 17, 18, 19, 20, 21, 22, 25, 26, and 27 in block survey preliminary plan 755 and in the annexed diagram, and containing in extent 468 acres 1 rood and 3 perches, are the property of the Crown.

*Description of the Lands referred to.*

The following lots situated in the village of Kudakapirigama, in the Elwe tulana of the Kanadara korale of the Nuwaragam palata, in the North-Central Province, as described in the annexed diagram:—

## Block survey preliminary plan 755.

Lot.	Name of Land.	Extent, A. R. P.	Lot.	Name of Land.	Extent, A. R. P.
1	Serugahalanda	17 3 35	15	Dambagaha-ela (stream)	0 1 10
2	Niyandagalemukalana	34 3 11	16	Boradamunagahalanda	25 0 26
3	Kayanwale-ela (stream)	0 1 39	17	Palugasmukalana	183 1 6
4	Galwetiye paulamukalana	36 6 38	18	Boradamunagahalanda	10 3 18
5	Mylagahalanda	32 1 30	19	Wekandapahalamukalana (reserved for tank bund)	3 0 28
6	Kudkapirigamewewa (tank and bund)	51 2 30	20	Wekandapahalamukalana	2 0 20
7	Niyandagalemukalana	5 0 37	21	Horow-ela (channel)	0 0 9
8	Mundun-ela (stream)	0 3 3	22	Horowelebima (old reservation for Horow-ela)	0 0 21
9	Niyandagalemukalana	10 0 1	25	Godakirillagahalandawelkatuwa	38 2 0
10	Serugahalanda	2 1 12	26	Path	0 0 2
11	Cart track	0 2 13	27	Cart track	0 0 27
12	Pathway (reserved for pathway to cemetery)	0 0 16			
13	Minipitiya (reserved for cemetery)	0 2 0			468 1 3
14	Dambagahalanda	11 1 11			

and bounded as follows: on the north and east by the village limit of Kukulewa; on the south by the village limit of Kukulewa, the village limit of Ambagahawala; on the west by the boundary of the Kende korale (the village limits of Dunuwattagama and Rotawewa).

NOTE.—The following lots lying within the above-mentioned boundaries are excluded from this order, and their aggregate acreage of 7 acres 2 roods and 27 perches is not contained in the acreage of 468 acres 1 rood and 3 perches given above:—

## Block survey preliminary plan 755.

Lot.	Name of Land.	Extent, A. R. P.
23	Dambagaha-accare (T. P. 328,851)	1 1 5
24	Puranakumbura	6 1 22
		7 2 27

[For Diagram see page 1627.]

## Anuradhapura S. O. No. 1,013.

Order under Section 2 of "The Waste Lands Ordinances of 1897, 1899, 1900, and 1903,"  
declaring Lands to be Crown Property.

In the matter of the lands commonly called or known as Maiyadisola, footpath, Netunkandesola, &c., situate in the village of Diwulwewa, in the Elwe tulana of the Kanadara korale of the Nuwaragam palata, in the North-Central Province, and of "The Waste Lands Ordinances of 1897, 1899, 1900, and 1903."

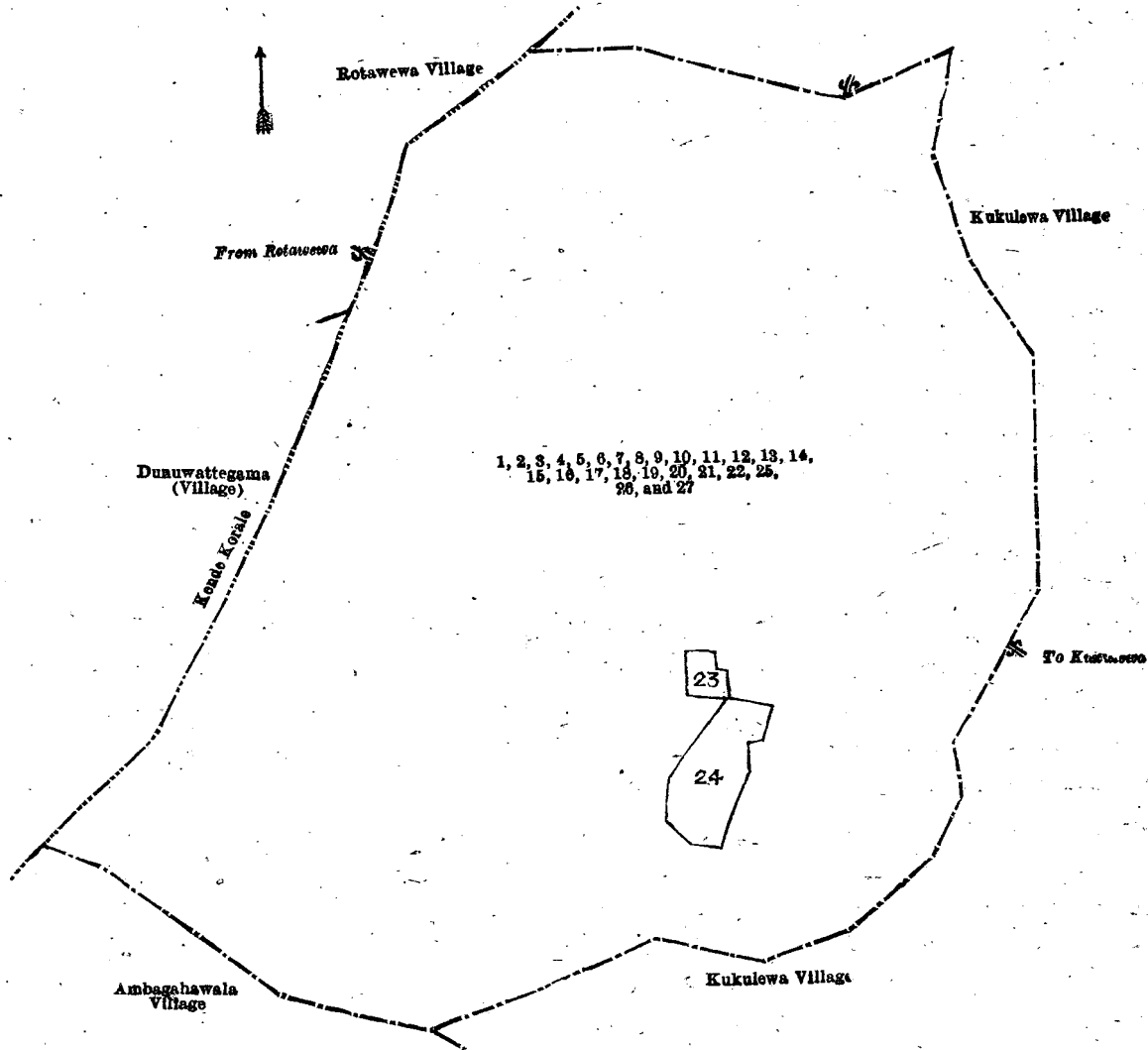
THE notice required by section 1 of "The Waste Lands Ordinances of 1897, 1899, 1900, and 1903," having been duly published in manner prescribed by that section in respect of the above-named lands (*vide* Notice No. 7,202), and no claim having been made to the said lands or to any interest therein within the period of three months from the date specified in the said notice, I, John Murray Davies, Special Officer, appointed under section 28 of the said Ordinances, under and by virtue of the powers vested in me in that behalf by section 2 of the said Ordinances, do hereby on this 4th day of August, 1919, order and declare that the said lands, as more fully described herein below, situate in the village of Diwulwewa, in the Elwe tulana of the Kanadara korale of the Nuwaragam palata, in the North-Central Province, and shown as lots 1, 2, 3, 4, 5, 6, 7, 8, 9, 10, 11, 12, 13, 14, 15, 16, 17, 18, 19, 20, 21, 22, 24, 25, 26, 27, 29, 32, 33, 34, and 37, in block survey preliminary plan 748 and in the annexed diagram, and containing in extent 538 acres 1 rood and 24 perches, are the property of the Crown.

*Description of the Lands referred to.*

The following lots situated in the village of Diwulwewa, in the Elwe tulana of the Kanadara korale of the Nuwaragam palata, in the North-Central Province, as described in the annexed diagram:—

## Block survey preliminary plan 748.

Lot.	Name of Land.	Extent, A. R. P.	Lot.	Name of Land.	Extent, A. R. P.
1	Maiyadisola	15 3 33	9	Kulattumelkaraichenayaya	30 0 14
2	Footpath	0 0 12	10	Dediriadilanda	24 2 25
3	Netunkandesola	57 2 12	11	Footpath	0 0 22
4	Netunkanda	3 0 32	12	Kanda-adichchahena and Ehetugaha-hena	44 1 10
5	Kalladichenyaya and Kulattumelkaraichenayaya	97 0 30	13	Diulwewa (tank)	88 3 38
6	Footpath and reservation	0 1 9	14	Niravimadu (water-hole)	0 0 20
7	Kulattumelkaraichenayaya	24 0 21	15	Do.	0 1 10
8	Footpath and reservation	0 1 20	16	Gala (rock)	12 2 18



Surveyor-General's Office,  
Colombo, March 29, 1919.

Scale of 16 Chains to an Inch.

C. R. LUNDIE,  
for Surveyor-General.

August 4, 1919.

J. M. DAVIES,  
Special Officer.

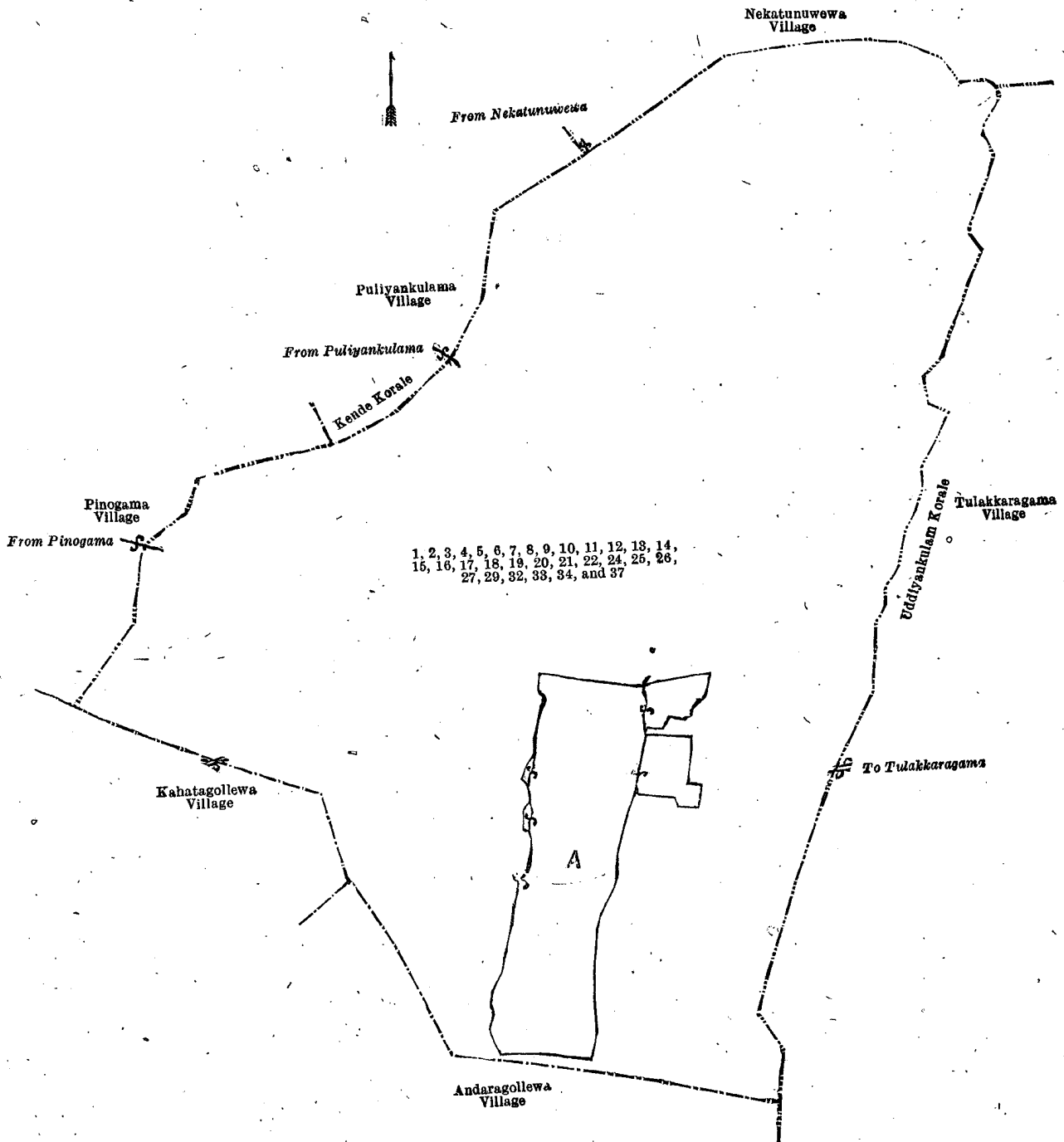
Lot.	Name of Land.	Extent, A. R. P.	Lot.	Name of Land.	Extent, A. R. P.
17 ..	Niravimadu (water-hole)	.. 0 0 20	26 ..	Ehetugahahena	.. 63 0 18
18 ..	Kalladichenayaya	.. 8 0 26	27 ..	Horow-ela (field channel)	.. 0 0 36
19 ..	Path	.. 0 1 15	29 ..	Do.	.. 0 0 36
20 ..	Road reservation	.. 0 0 7	32 ..	Bogahahena	.. 59 2 3
21 ..	Cemetery	.. 0 2 1	33 ..	Footpath	.. 0 0 16
22 ..	Tisbamba	.. 2 0 11	34 ..	Welapahalalakebella	.. 0 2 3
24 ..	Wekandebima and Ehetugahahena (reservation for tank bund)	.. 3 0 1	37 ..	Horow-ela (field channel)	.. 0 0 24
25 ..	Pandarellewe-ela (stream)	.. 0 1 1			538 1 24

and bounded as follows: on the north by the boundary of Kende korale (the village limits of Puliyanukulama and Nekatunuwewa); on the east by the boundary of Uddiyankulam korale (the village limit of Tulakkaragama); on the south by the village limits of Andaragollewa and Kahatagollewa; on the west by boundary of Kende korale (the village limits of Pinogama and Puliyanukulama).

NOTE.—The following lots lying within the above-mentioned boundaries are excluded from this order, and their aggregate acreage of 43 acres 3 roods and 8 perches is not included in the acreage of 538 acres 1 rood and 24 perches given above:—

Block survey preliminary plan 748.

Lot.	Name of Land.	Extent, A. R. P.	Lot.	Name of Land.	Extent, A. R. P.
A 23 ..	Gangoda	.. 2 1 15	A 36 ..	Akkaravayal	.. 0 2 1
A 28 ..	Puranawela	.. 32 3 36	A 38 ..	Do.	.. 0 1 35
A 30 ..	Alutwatta	.. 0 1 16			
A 31 ..	T. Ps. 314,275 and 314,276	.. 3 0 7			43 3 8
A 35 ..	T. P. 220,279	.. 4 0 18			



Surveyor-General's Office,  
Colombo, March 25, 1919.

Scale of 16 Chains to an Inch.

C. R. LUNDIE,  
for Surveyor-General.

August 4, 1919.

J. M. DAVIES,  
Special-Officer.

**Anuradhapura S. O. No. 1,014.**

**Order under Section 2 of "The Waste Lands Ordinances of 1897, 1899, 1900, and 1903,"  
declaring Lands to be Crown Property.**

In the matter of the lands commonly called or known as cart track, Wewihalamukalana, &c., situate in the village of Katukeliyawa, in the Elwe tulana of the Kanadara korale of the Nuwaragam palata, in the North-Central Province, and of "The Waste Lands Ordinances of 1897, 1899, 1900, and 1903."

THE notice required by section 1 of "The Waste Lands Ordinances of 1897, 1899, 1900, and 1903," having been duly published in manner prescribed by that section in respect of the above-named lands (*vide* Notice No. 7,200), and no claim having been made to the said lands or to any interest therein within the period of three months from the date specified in the said notice, I, John Murray Davies, Special Officer appointed under section 28 of the said Ordinances, under and by virtue of the powers vested in me in that behalf by section 2 of the said Ordinances, do hereby on this 4th day of August, 1919, order and declare that the said lands, as more fully described herein below, situate in the village of Katukeliyawa, in the Elwetulana of the Kanadara korale of the Nuwaragam palata, in the North-Central Province, and shown as lots 1, 2, 3, 4, 5, 6, 7, 8, 9, 10, 11, 12, 13, 16, 17, 18, 19, 20, 21, 22, 23, 25, 26, 27, 29, 30, 31, 32, 33, 36, 37, 38, 39, 40, 49, 49½, 50, 51, 52, 54, 55, 57, 61, 62, 63, 64, and 65 in block survey preliminary plan 749 and in the annexed diagram, and containing in extent 427 acres 1 rood and 2 perches, are the property of the Crown.

## Description of the Lands referred to.

The following lots situated in the village of Katukeliyawa, in the Elwe tulana of the Kanadara korale of the Nuwaragam palata, in the North-Central Province, as described in the annexed diagrams :—

Block survey preliminary plan 749					
Lot.	Name of Land.	Extent, A. R. P.	Lot.	Name of Land.	Extent, A. R. P.
1	Cart track	0 0 34	30	Minipitiya	0 2 0
2	Wewihalamukalana	39 1 13	31	Lolugahalanda	3 0 3
3	Mudun-ela	0 0 35	32	Path	0 0 21
4	Kadurugahalanda and Mylagahalanda	65 3 5	33	Lolugahalanda, Wekandapaulalanda	11 0 19
5	Helambagahalanda	42 1 4	36	Wekandapaula-accara	0 0 30
6	Do. (reservation for path)	0 2 25	37	Horow-ela	0 0 4
7	Hikgahalanda, Kongahalanda, and Kadurugahalanda	18 1 23	38	Katukelélанда, Wekandapahalanda (part of tank bund reservation)	0 2 20
8	Kongahalanda and Kadurugahalanda	5 1 21	39	Tisbamba	1 1 39
9	Mudun-ela	0 1 13	40	Do.	2 0 5
10	Wewihalamukalana	55 1 21	49	Kumbukwale-ela and Kadawale-ela	0 2 3
11	Galpitiye-ela	0 0 39	49½	Kadawale-ela	0 0 3
12	Katukeliyawewewa	36 3 25	50	Wihenalanda	7 1 36
13	Horowgaweidama and Wekandapaulalanda	1 3 24	51	Do.	3 2 7
16	Cart track	0 0 37	52	Pahala-ela	0 0 17
17	Adipara	0 0 3	54	Wihenalanda	3 2 30
18	Wekandapahalamukalana (reservation for Andarawewa tank bund)	1 2 1	55	Pahalamukalana, Tammanakamukalana	7 0 8
19	Adipara	0 0 4	57	Pahala-ela	0 2 10
20	Andarawewa	10 2 25	61	Nugagahalanda, Dambagahalanda, and Palugahalanda	4 0 3
21	Bogahalanda	15 2 26	62	Adipara	0 0 12
22	Adipara	0 0 10	63	Katukelelанда, Dambagahalanda, and Siyambalagahalanda	7 2 17
23	Boradamunagahalanda, Kongahalanda, Wihenalanda	10 3 12	64	Cart track	0 0 30
25	Wekandapahalamukalana	11 3 6	65	Katukelelанда, Palugahalanda, and Mylagahalanda	26 3 25
26	Kaduwala-ela	0 0 24			
27	Do.	0 0 12			
29	Welkatuwamukalana, Wekandapahalamukalana, and Andarawewapahalamukalana	28 1 18			427 1 2

and bounded as follows : on the north by the boundary of the Kende korale ; on the east by the village limit of Moragahawala ; on the south by the village limits of Moragahawela and Hettikattiya ; on the west by the boundary of Kende korale.

NOTE.—The following lots lying within the above-mentioned boundaries are excluded from this order, and their aggregate acreage of 68 acres 2 roods and 26 perches is not included in the acreage of 427 acres 1 rood and 2 perches given above :—

Preliminary plan 749.					
Lot.	Name of Land.	Extent, A. R. P.	Lot.	Name of Land.	Extent, A. R. P.
24	Andarawewa, Pahala-accara (T. P. 227,071)	2 1 34	A 53	Wihenalanda, encroachment by owner of T. P. 318,122	0 3 32
28	Meegaha-accara (T. P. 219,748)	2 2 19	A 56	Accarakumbura, T. Ps. 247,197, 311,358, &c.	20 2 35
A 34	Ihalawelapahathaccare	0 0 26	A 58	Pahalawela-accara	2 3 38
A 35	Wekandapaula-accara (T. P. 186,843)	1 1 12	A 59	Wattuaccara (T. P. 257,171), Kumburismathuaccare (T. P. 222,354), Ihalaweaccara (T. P. 261,211), Ihalaweaccara and Pahalawela-accara (T. P. 186,844)	10 1 12
A 41	Gangoda	1 2 8	A 60	Nugagahalanda, encroachment by owner of (T. P. 257,171)	0 0 26
A 42	Paluwatta	1 2 14			68 2 26
A 43	Puranakumbura, Puranawela, and Ihalawela	7 3 30			
A 44	Ihalawelaphathaccara	2 3 17			
A 45	Ihalawela-accara	0 2 30			
A 46	Elapathaismathuaccare, Pahalawela-ihathaccare	0 0 38			
A 47	Ihalawelepahathkumbura	2 1 11			
A 48	Pahalawelepuranakumbura	9 3 4			

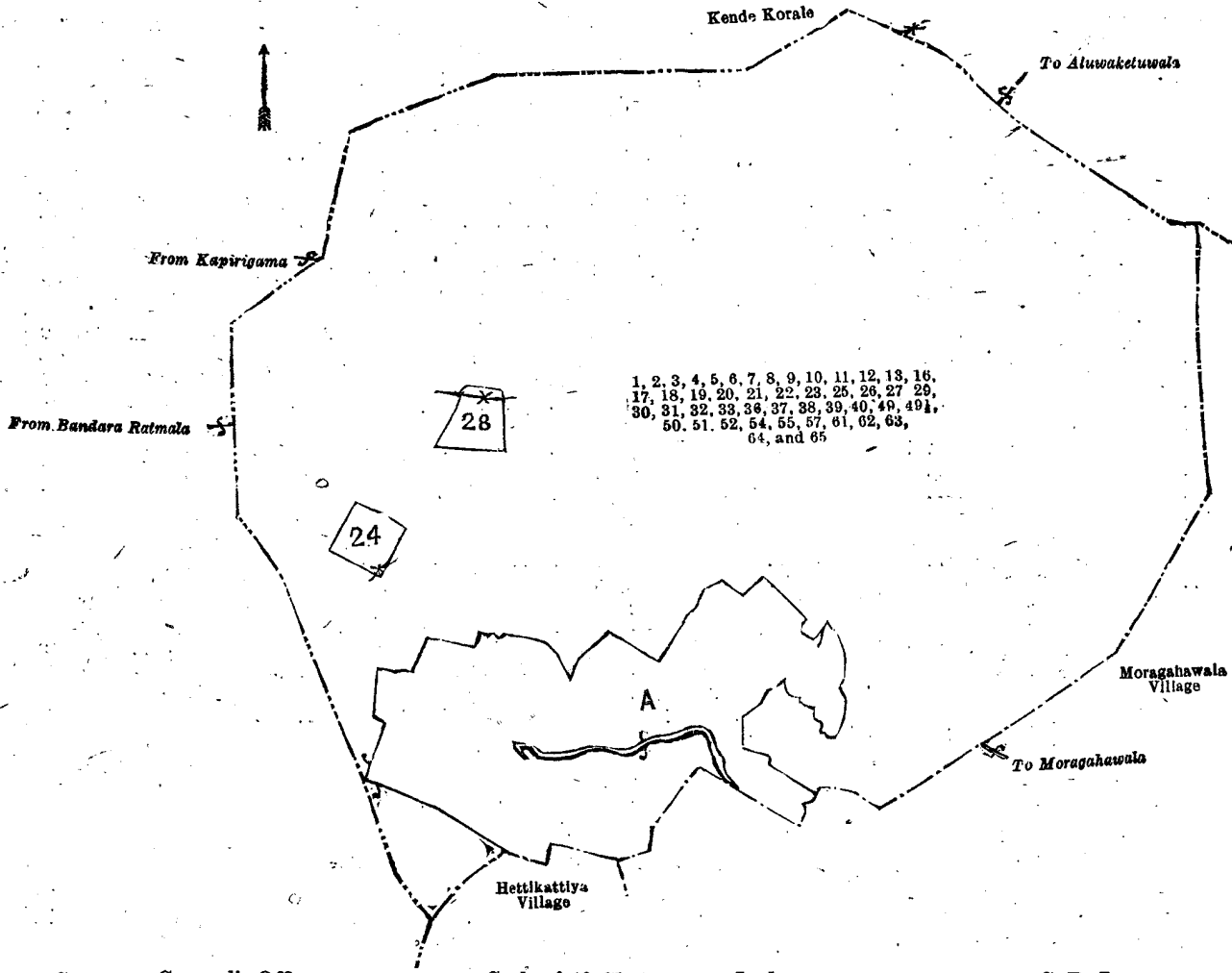
[For Diagram see page 1630.]

## Anuradhapura S. O. No. 1,015.

## Order under Section 2 of "The Waste Lands Ordinances of 1897, 1899, 1900, and 1903," declaring Lands to be Crown Property.

In the matter of the lands commonly called or known as Kayanwale-ela (stream), Polkadugalemukalana, &c., situate in the village of Kukulewa, in the Elwe tulana of the Kanadara korale of the Nuwaragam palata, in the North-Central Province, and of "The Waste Lands Ordinances of 1897, 1899, 1900, and 1903."

THE notice required by section 1 of "The Waste Lands Ordinances of 1897, 1899, 1900, and 1903," having been duly published in manner prescribed by that section in respect of the above-named lands (*vide* Notice No. 7,203), and no claim having been made to the said lands or to any interest therein within the period of three months from the date specified in the said notice, I, John Murray Davies, Special Officer appointed under section 28 of the said Ordinances, under and by virtue of the powers vested in me in that behalf by section 2 of the said Ordinances, do hereby on this 4th day of August, 1919, order and declare that the said lands, as more fully described herein below, situate on the village of Kukulewa, in the Elwe tulana of the Kanadara korale of the Nuwaragam palata, in the North-Central Province, and shown as lots 1, 2, 3, 4, 5, 6, 7, 8, 9, 10, 11, 12, 13, 14, 15, 16, 17, 18, 19, 20, 21, 22, 24, 25, 27, 31, 32, 33, 34, 35, 36, 37, 39, 40, 43, 44, 49, 50, 52, 53, 54, 55, 56, 59, 60, 61, 62, 63, 64, 65, 66, 67, 68, 69, 71, 72, 73, 74, 75, 77, 78, 82, 83, 84, 85, 87, 88, 90, 91, 92, 93, 94, 95, and 96 in block survey preliminary plan 756 and in the annexed diagram, and containing in extent 997 acres 2 roods and 24 perches, are the property of the Crown.



Surveyor-General's Office,  
Colombo, March 26, 1919.

Scale of 16 Chains to an Inch.

C. R. LUNDIE,  
for Surveyor-General.

August 4, 1919.

J. M. DAVIES,  
Special Officer.

*Description of the Lands referred to.*

The following lots situated in the village of Kukulewa, in the Elwe tulana of the Kanadara korale of the Nuwara-gam palata, in the North-Central Province, as described in the annexed diagram:—

Block survey preliminary plan 756.

Lot.	Name of Land.	Extent, A. R. P.	Lot.	Name of Land.	Extent, A. R. P.
1	Kayanwale-ela (stream)	0 0 18	25	Welkatuwa	1 2 16
2	Polkudugalemukalana	113 1 19	27	Tisbamba (sanitary reserve)	2 3 28
3	Gedambahena, Godakiralagahahena (part of chena reserve)	165 1 4	31	Horow-ela (field channel)	0 0 13
4	Nitulgaswewamukalana (part of chena reserve)	43 1 17	32	Minipittieniyehena, Galgodahena	59 1 33
5	Ehetugahamukalana	5 0 13	33	Footpath	0 0 8
6	Dahayehenyaya (part of chena reserve)	48 3 5	34	Karandehena	1 2 22
7	Nitulgaswewemukalana (reservation for stream)	6 2 0	35	Ebawale-ela (stream)	2 0 0
8	Part of Mudun-ela (stream)	0 0 20	36	Part of Kumbukwale-ela (stream)	0 0 11
9	Mudun-ela (stream)	0 2 5	37	Karendehena	4 2 19
10	Nitulgaswewemukalana (reservation for stream)	4 1 36	39	Footpath	0 0 5
11	Kongahahena, Kolongahahena (part of chena reserve)	24 2 27	40	Walkatuwa	3 2 16
12	Galpalessemukalana	44 2 4	43	Rampatwilaoyamukalana (reservation for stream)	2 1 10
13	Cart track	0 1 11	44	Rampatwila-o-ya (stream, part of)	0 3 22
14	Galpalessemukalana	14 3 16	49	Kumbukgahamukalana	2 2 37
15	Kukulwewewa (tank and bund)	76 2 29	50	Helambagahakele (reservation for stream)	0 1 5
16	Waste land (reservation for tank bund)	3 3 14	52	Path (reservation for path to cemetery)	0 0 6
17	Godakiralagahahena, Galkaruheha (reservation for cart track)	0 2 11	53	Minipitiya (cemetery)	0 2 0
18	Galkaruheha, Andarahena (part of chena reserve)	63 1 38	54	Palugahamukalana	18 2 17
19	Galkaruheha (reservation for path)	1 0 19	55	Rampatwila-o-ya (stream)	4 1 29
20	Footpath	0 1 0	56	Rampatwilaoyamukalana (reservation for stream)	1 0 5
21	Kongahahena	6 1 35	59	Cart track (part of)	0 0 25
22	Tisbamba (sanitary reserve)	2 2 16	60	Alutwelekatuwa, Galhitiwalemukalana	20 2 28
24	Cart track	0 3 16	61	Gahahitiwale-ela (stream)	0 1 1
			62	Welpahu-ela ( do. )	0 0 26
			63	Galahitiwalemukalana	9 1 18
			64	Ratmalgahawewa (tank and bund)	38 3 1
			65	Rampatwilaoyamukalana (reservation for tank bund)	0 3 39



Lot.	Name of Land.	Extent, A. R. P.	Lot.	Name of Land.	Extent, A. R. P.
66 ..	Meegahahena ..	14 2 16	83 ..	Footpath ..	0 0 3
67 ..	Andarahena ..	35 3 39	84 ..	Do. ..	0 0 3
68 ..	Ratmalgahawekanda (tank and bund)	0 2 26	85 ..	Hingurehena, Bokalawewewelkatuwa	29 2 24
69 ..	Kongahamukalana ..	10 3 12	87 ..	Footpath ..	0 0 3
71 ..	Indihenemukalana (reservation for stream) ..	2 3 16	88 ..	Bokalawewewelkatuwa ..	8 0 26
72 ..	Part of Mekichchewe-oya (stream) ..	0 0 5	90 ..	Footpath ..	0 0 4
73 ..	Timbirigahamukalana, Bokalawewewelkatuwa ..	12 0 27	91 ..	Bokalawewewelkatuwa (reservation for tank bund) ..	2 0 4
74 ..	Mekichchewe-oya (stream) ..	1 1 31	92 ..	Bokalawewa (tank and bund) ..	13 1 33
75 ..	Timbirigahamukalana (reservation for stream) ..	8 0 16	93 ..	Virendaheenamukalana ..	19 3 22
77 ..	Ratmalagahawewewelkatuwa ..	0 3 13	94 ..	Footpath ..	0 0 13
78 ..	Do. (reservation for tank bund) ..	1 0 30	95 ..	Virendaheenamukalana ..	26 0 33
82 ..	Timbirigahamukalana ..	3 2 36	96 ..	Part of main road ..	0 2 16
					997 2 24

and bounded as follows : on the north by the boundary of the Kende korale (the village limits of Miwanmalewa and Bandara Ratmale) ; on the east by the village limit of Puchi Hammillewa, the village limit of Puchi Hammillewa (part of Mudun-ela), the village limit of Puchi Hammillewa, the village limit of Rotapokuna, the village limit of Rampatwila (part of Kumbukwale-ela) ; on the south by the vilage limit of Rampatwila (part of Rampatwila-oya), the village limit of Rampatwila, the village limit of Rampatwila (part of cart track to Paluwewa), the village limit of Paluwewa, the village limit of Paluwewa (part of main road from Trincomalee to Anuradhapura), the village limit of Sippikulam ; on the west by the village limit of Ambagahawala, the village limit of Ambagahawala (part of Mekichchewe-oya), the village limit of Ambagahawala, the village limit of Kuda Kapirigama, the boundary of the Kende korale (the village limits of Rotawewa and Miwamalewa).

NOTE.—The following lots lying within the above-mentioned boundaries are excluded from this order, and their aggregate acreage of 148 acres 3 roods and 7 perches is not included in the acreage of 997 acres 2 roods and 24 perches given above :—

## Block survey preliminary plan 756.

Lot.	Name of Land.	Extent, A. R. P.	Lot.	Name of Land.	Extent, A. R. P.
23 ..	Godakiralagahawatuyaya ..	2 2 36	A 48 ..	Kumbukgaha-accare, Helambagaha-accare (T. Ps. 245,336, 246,071) ..	7 3 35
A 26 ..	Palugahawatta ..	1 0 26	A 51 ..	Helambagahakumbura ..	0 2 15
A 28 ..	Gammedda ..	4 2 12	B 57 ..	Accarawela ..	0 3 21
A 29 ..	Puranawela, Kotuwela ..	22 0 30	B 58 ..	Do. (T. Ps. 246,008, 315,471) ..	11 2 31
A 30 ..	Meegaha-accare (T. P. 161,156) ..	3 3 23	70 ..	Indiheneaccare (T. P. 320,146) ..	23 0 18
A 38 ..	Divulgasaccare, Siyambalagaha-accare, Meegaha-accare (T. Ps. 321,623, 318,727, 245,013) ..	16 3 7	C 76 ..	Timbirigahamukalana (T. P. 322,689) ..	24 0 22
A 41 ..	Lolugaha-accare ..	4 0 32	C 79 ..	Accarawela ..	1 1 37
A 42 ..	Do. ..	0 1 3	C 80 ..	Ratmalagahawewa, Accarawela (T. P. 233,578) ..	8 2 25
A 45 ..	Diulgaha-accare (T. P. 246,010) ..	2 2 1	C 81 ..	Accarawela ..	0 1 39
A 45½ ..	Do. ..	0 1 38	D 86 ..	Katuaccare (T. Ps. 216,405, 253,914) ..	10 0 25
A 46 ..	Old reservation for path ..	0 0 18	D 89 ..	Bokalawewewalkatuwa ..	0 0 27
A 47 ..	Meegahagodella ..	0 2 6			
					148 3 7

[For Diagram see page 1632.]

## Anuradhapura S. O. No. 1,016.

## Order under Section 2 of "The Waste Lands Ordinances of 1897, 1899, 1900, and 1903," declaring Lands to be Crown Property.

In the matter of the lands commonly called or known as Hedawakagahamukalana, Tammannakandemukalana, &c., situate in the village of Puchi Hammillewa, in the Elwe tulana of the Kanadara korale of the Nuwaragam palata, in the North-Central Province, and of "The Waste Lands Ordinances of 1897, 1899, 1900, and 1903."

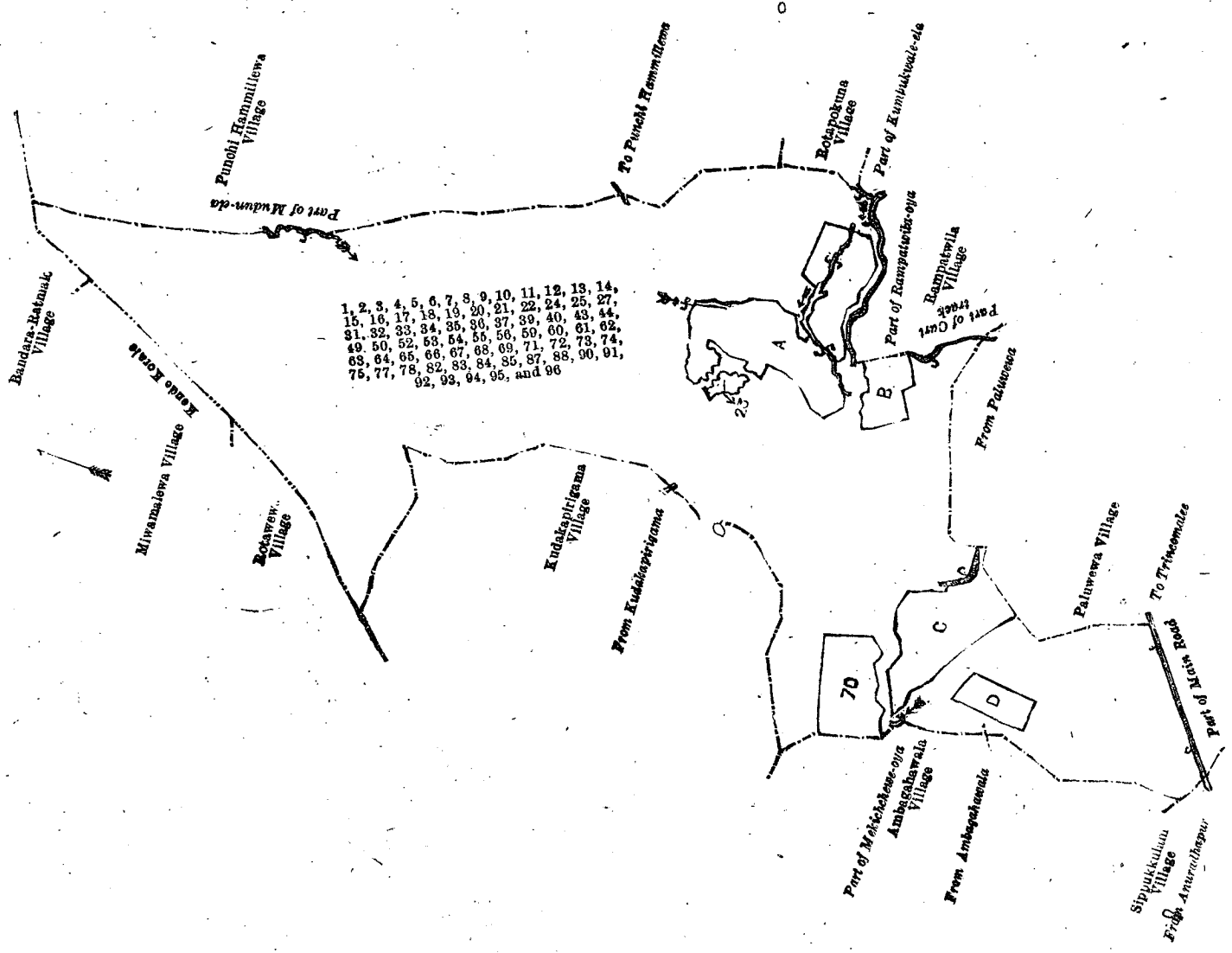
THE notice required by section 1 of "The Waste Lands Ordinances of 1897, 1899, 1900, and 1903," having been duly published in manner prescribed by that section in respect of the above-named lands (*vide* Notice No. 7,206), and no claim having been made to the said lands or to any interest therein within the period of three months from the date specified in the said notice, I, John Murray Davies, Special Officer appointed under section 28 of the said Ordinances, under and by virtue of the powers vested in me in that behalf by section 2 of the said Ordinances, do hereby on this 4th day of August, 1919, order and declare that the said lands, as more fully described herein below, situate in the village of Puchi Hammillewa, in the Elwe tulana of the Kanadara korale of the Nuwaragam palata, in the North-Central Province, and shown as lots 1, 2, 3, 4, 5, 5½, 6, 7, 8, 9, 10, 11, 12, 13, 14, 18, 20, 21, 22, 23, 24, 27, 28, 29, 30, 32, 34, 37, 39, and 42 in block survey preliminary plan 757 and in the annexed diagram, and containing in extent 712 acres and 13 perches, are the property of the Crown.

## Description of the Lands referred to.

The following lots situated in the village of Puchi Hammillewa, in the Elwe tulana of the Kanadara korale of the Nuwaragam palata, in the North-Central Province, as described in the annexed diagram :—

## Block survey preliminary plan 757.

Lot.	Name of Land.	Extent, A. R. P.	Lot.	Name of Land.	Extent, A. R. P.
1 ..	Hedawakagahamukalana, Tammannakandemukalana, Diggalemukalana	148 3 33	11 ..	Punchihammillewewewa (tank and bund) ..	73 0 14
2 ..	Kongahahena, Kongahalanda, Nugagahahena (chena reserve) ..	100 3 21	12 ..	Galpassesemukalana ..	17 3 22
3 ..	Kongahahena (reservation for stream) ..	5 2 28	13 ..	Nugagahahena ..	7 2 39
4 ..	Mudun-ela ..	0 3 19	14 ..	Cart track ..	0 2 13
5 ..	Cart track (half the area of cart track) ..	0 1 11	18 ..	Wekandebima (reservation for tank bund) ..	3 2 23
5½ ..	Cart track ..	0 2 6	20 ..	Tisbamba ..	2 1 9
6 ..	Kolongahahena ..	68 1 17	21 ..	Siyambalagahahena, Diggalehena, Kongahahena, Nugagahalanda, Nugagahahena ..	40 1 21
7 ..	Kayamemukalana ..	39 0 39	22 ..	Cart track ..	0 3 11
8 ..	Bulugahahena, Nugagahahena, Kurundugahahena, Moragahahena (chena reserve) ..	85 1 19	23 ..	Mylagahahena, Ehetagahahena, Hedawakagahalanda, Hedawakagahahena ..	36 1 17
9 ..	Mudun-ela ..	0 0 21			
10 ..	Mudun-ela (half the area of stream) ..	0 0 20			



Surveyor-General's Office,  
Colombo, March 28, 1919.

Scale of 32 Chains to an Inch.

C. R. LUNDIE,  
for Surveyor-General.

August 4, 1919.

J. M. DAVIES,  
Special Officer.

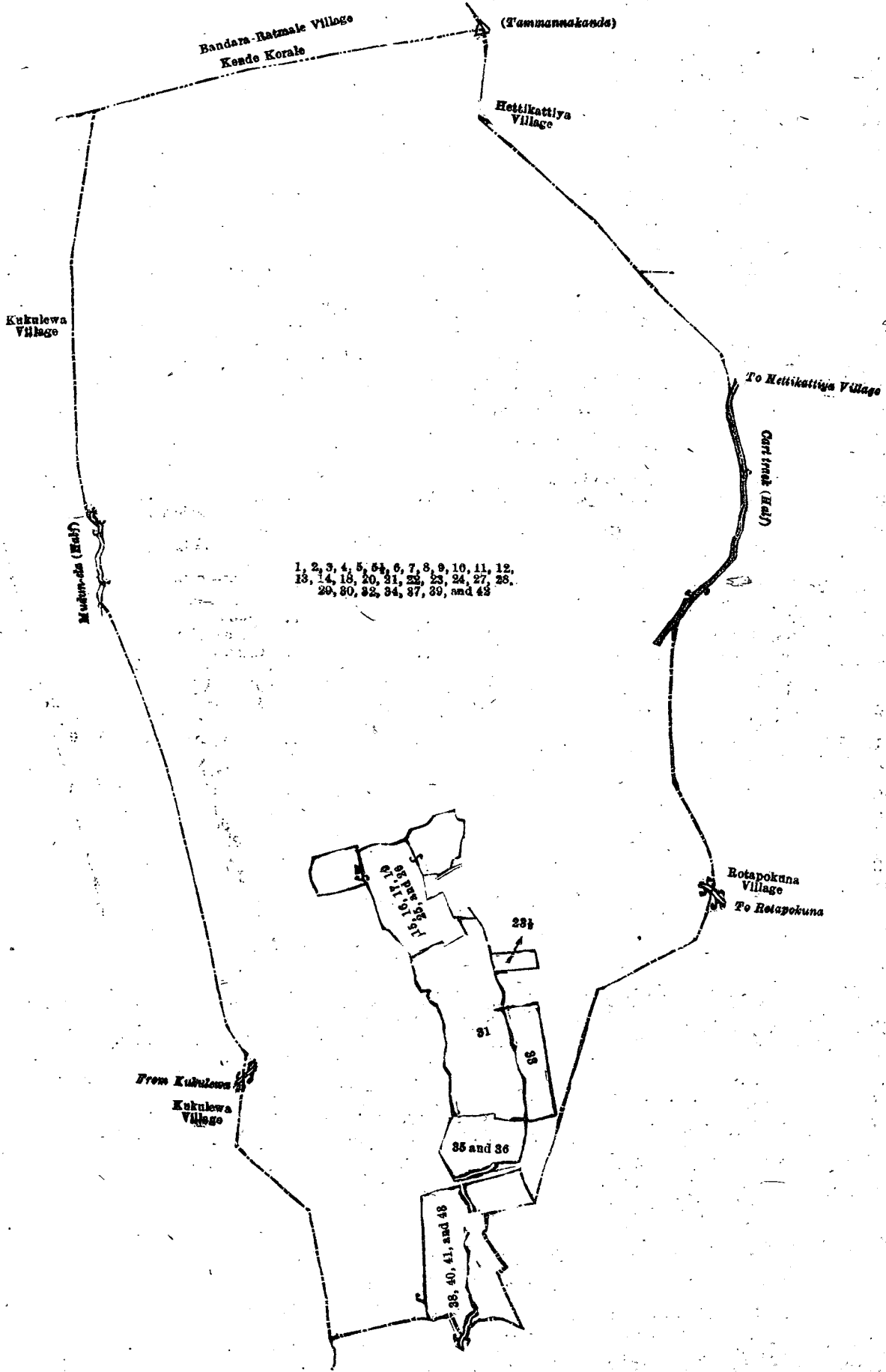
Lot.	Name of Land.	Extent, A. R. P.	Lot.	Name of Land.	Extent, A. R. P.
24 ..	Ehetugahahena ..	0 2 7	34 ..	Ela ..	0 0 20
27 ..	Ela ..	0 2 20	37 ..	Palanwetiya (tank bund)	0 2 6
28 ..	Path ..	0 0 34	39 ..	Wagale-ela ..	0 1 3
29 ..	Minipitiya (cemetery)	0 2 1	42 ..	Do. ..	0 0 25
30 ..	Nugahahena ..	74 1 16			
32 ..	Ihathaccare ..	1 1 38			
					712 0 13

and bounded as follows : on the north by the boundary of the Kende korale (the village limit of Bandara Ratmale) ; on the east by Tammannakanda, the village limit of Hettikattiya, the village limit of Rotapokuna, the village limit of Rotapokuna (cart track, half) the village limit of Rotapokuna ; on the south by the village limit of Rotapokuna ; on the west by the village limit of Kukulewa, the village limit of Kukulewa (Mudun-ela, half), the village limit of Kukulewa.

NOTE.—The following lots lying within the above-mentioned boundaries are excluded from this order, and their aggregate acreage of 57 acres and 29 perches is not included in the acreage of 712 acres and 13 perches given above :—

Block survey preliminary plan 757.

Lot.	Name of Land.	Extent, A. R. P.	Lot.	Name of Land.	Extent, A. R. P.
15 ..	Siyambalagaha-accare	0 0 37	35 ..	Dambagaha-accare ..	0 1 12
16 ..	Do. ..	0 0 23	36 ..	T. P. 160,662 ..	5 0 24
17 ..	T. P. 219,570 ..	2 0 16	38 ..	Dambagaha-accare ..	2 1 3
19 ..	Gangoda ..	3 1 30	40 ..	Palanwetiyekele ..	0 3 34
23 1/2 ..	Ehetugahahena ..	1 0 5	41 ..	T. Ps. 317,320, 186,873, 218,343, and	
25 ..	T. P. 192,765 ..	1 0 36		241,835 ..	11 1 3
26 ..	Kotuwela ..	7 1 11	43 ..	Palugaha-accare ..	0 0 36
31 ..	Mahawela ..	17 0 21			
33 ..	T. P. 261,103 ..	4 1 18			
					57 0 29



Surveyor-General's Office,  
Colombo March 27, 1919.

Scale of 16 Chains to an Inch.  
August 4, 1919. J. M. DAVIES,  
Special Officer.

C. R. LUNDIE,  
for Surveyor-General.

### LAND SALES IN THE SOUTHERN PROVINCE.

**No. 3,578, S. P.**—The Government Agent, Southern Province, will on Tuesday, December 16, 1919, at 1 P.M., at his office in Galle Kachcheri, put up to auction, for sale or settlement, or will otherwise dispose of, the under-mentioned portions of Crown land, in accordance with the regulations of Government regarding land sales. Seventeen allotments of land situated in the Wellaboda pattu division of the Galle District of the Southern Province.

Lot.	Name of Land.	Name of Claimant.	Description.	Extent.		Upset price.
				A. R.	P. per acre, Rs.	
Preliminary plan 3,873. Village—Magala. Applicant—Nil.						
g 403	Kottawella	Hewahakuru Asaneris and others, Kosatu-manana	Garden	1 0 26	100	7
Preliminary plan 10,367. Village—Karadeniya. Applicant—K. K. V. Abitian Silva of Watugedara.						
3	Oliyapolawatta	Thommayahakuru Jama of Karadeniya	Garden	0 1 5	60	10
Preliminary plan 10,670. Village—Batapola. Applicant—Nil.						
1	Polonmillakumbura Polonmillamanana	Mawananaheva Charlis Silva of Batapola	Paddy field	0 0 31	75	
Preliminary plan 10,797. Village—Kobeituduwa. Applicant—Tiranagama Isaac.						
3	Nalawoekanda gahakoratuwa	Del-Francis Wimalasuriya	Rubber land	0 0 22	80	20
Preliminary plan 10,811. Village—Kahaduwa. Applicant—Thomas Dias Gunawardena of Kahaduwa.						
1	Maragasmulledeniya	Crown	Deniya	1 0 35	50	
Preliminary plan 10,853. Village—Yakkatuwa. Applicant—Nil.						
1	Yakkatuwemanana	Igalagamage and Waranakulasuriya Zamel	Garden	0 2 12	70	107
2	Do.	Ilandaridewa Sena	Garden	0 0 34	70	33
Applicant—Talpe Hakuru Gaiso of Karadeniya.						
4	Yakkatuwemanana	Talpe Hakuru Gaiso	Garden	0 1 36	70	5
5	Do.	Crown	Chena	0 2 8	70	
Preliminary plan 10,880. Village—Batapola. Applicant—K. T. Karnolis de Silva on behalf of Antinna Marakkala Punchi Sinno.						
1	Ihalagoipola	Crown	Paddy field	0 1 38	50	
Preliminary plan 10,920. Village—Ambana. Applicant—Lelkade Lokuge Abraham.						
1	Kalambilimanana	Crown	Chena	1 0 1	75	
Preliminary plan 10,932. Village—Pinikahana. Applicant—Nanayakkara Magedaralame Nikulas of Pinikahana.						
2	Wellabendikanda Wellabendikandeaddara	alias Crown	Chena	1 0 5	75*	
Preliminary plan 10,998. Village—Kotawila. Applicant—Ilandaridewa Ujanie of Karadeniya.						
4	Kotawilamanana	Crown	Patana	0 2 26	50	
Preliminary plan 11,001. Village—Talgahawatta. Applicant—Bolandahakuru Carolis.						
1	Kotawilabedda or Panu- dangahakele	Crown	High jungle	1 0 0	75	
Preliminary plan 11,029. Village—Magala South. Applicant—Nil.						
2	Kellakarallagahapawarapala	Ilandaridewa Dyso of Karadeniya	Threshing-floor	0 1 11	50	
Preliminary plan 11,146. Village—Hegoda Maliduwa. Applicant—Damburegamage Ciciliyana of Hegoda Maliduwa.						
1	Nagahawatta	Damburegamage Ciciliyana of Hegoda	Garden	1 3 18	100	692.50
2	Do.	do.	Garden	1 3 21	100	860

\* With mining rights Rs. 600 per acre.

Further information regarding these lots can be obtained from the Government Agent, Southern Province, and their plans from the Surveyor-General.

Colonial Secretary's Office,

Colombo, September 29, 1919.

A. S. PAGDEN,

Acting Colonial Secretary.

**No. 3,579, S. P.**—The Government Agent, Southern Province, will on Thursday, December 18, 1919, at 1 P.M., at his office in Galle Kachcheri, put up to auction, for sale or settlement, or will otherwise dispose of, the under-mentioned portions of Crown land, in accordance with the regulations of Government regarding land sales. Two allotments of land situated in the Bentota-Walallawiti korale division of the Galle District of the Southern Province.

Lot.	Name of Land.	Name of Applicant.	Description.	Extent.		Upset price.
				A. R.	P. per acre, Rs.	
Preliminary plan 11,012. Village—Polatupalata.						
2	Dikgodakele	L. P. A. Wickramaratna, Korale Arachchi, Kosgoda	Jungle	2 1 37	60	
Preliminary plan 11,025. Village—Magala North.						
1	Polhunnakele	Munasinha Ossan de Silva of Balapitiya	Low jungle	3 3 36	107.50*	

\* With mining rights Rs. 250 per acre.

Further information regarding these lots can be obtained from the Government Agent, Southern Province, and their plans from the Surveyor-General.

Colonial Secretary's Office,

Colombo, October 1, 1919.

A. S. PAGDEN,

Acting Colonial Secretary.

### LAND SALES IN THE PROVINCE OF SABARAGAMUWA.

**No. 1,008, P. of S.**—The Government Agent, Province of Sabaragamuwa, will on Tuesday, November 18, 1919, at 1 P.M., at his office in Ratnapura, put up to auction, for sale or settlement, or will otherwise dispose of, the under-mentioned portions of Crown land, in accordance with the regulations of Government regarding land sales. Thirteen allotments of land situated in the Ratnapura District of the Province of Sabaragamuwa.

Lot.	Name of Land.	Name of Applicant.	Description.	Extent.		Upset price.
				A. R.	P. per acre, Rs.	
1	Nillewatta	Encroachment by D. Abeykoon Puchi-mahatmaya	Native garden	0 0 26	100	

Lot.	Name of Land.	Name of Applicant.	Description.	Extent.		Upset price per acre, Rs.
				A.	R. P.	
2	Puranwattehena	K. G. Hendrick Appuhamy	Chena	1	3 31	55
3	Puranawatteaswedduma	Encroachment by D. Abeykoon Punchimahatmaya	Paddy field	0	2 13	75
4	Puranwattehena	Encroachment by P. Mudalihamy	Native garden	0	3 30	100
5	Polgaswattemukalana estate	Encroachment by K. G. Hendrick Appuhamy	Tea 5 years old	0	0 20	400
2	Tiambarahena	Preliminary plan 2,794. Village—Medahinna, Kadawata korale. Encroachment by S. A. Samuel	Tea 1 to 2½ years old	1	2 33	200
1	Dawatagahamaditta	Preliminary plan 2,751. Village—Halpe, Kadawata korale. Encroachment by M. R. de Telenis Appu and sons	Garden	0	0 11	30
1	Dimbuledeniya	Perliminary plan 2,798. Village—Yaddehikanda, Meda korale. W. Kiribaba and 5 others	Paddy field	1	2 37	100
18BQ	Galpillahena <i>alias</i> Galpilletenna	Final village plan 67. Village—Patagama, Nawadun korale. A. Podisa	Chena	1	2 24	30
18BR	Do.	M. Dingirimahatmaya	do.	1	0 2	30
18BS	Do.	A. Romanis.	do.	1	0 13	30
18BT	Do.	A. Kirilamaya	do.	1	0 3	30
3N	Alupotamukalana <i>alias</i> Magurugodamukalana	Final village plan 88. Village—Magurugoda-Nawadun korale. Encroachment by Mr. J. P. Abeyratna	Rubber about 1 year old	0	2 37	100

Further information respecting these lands may be obtained from the Government Agent, Province of Sabaragamuwa, and their plans from the Surveyor-General.

Colonial Secretary's Office,  
Colombo, October 1, 1919.

A. S. PAGDEN,  
Acting Colonial Secretary.

## LAND SALES BY THE SETTLEMENT OFFICER.

## NORTH-WESTERN PROVINCE.

No. 5,273, S. O.—On Thursday, November 13, 1919, at 12 noon, the Land Settlement Officer will put up for sale or settlement, at Hiripitiya Resthouse, the under-mentioned portions of Crown land, on the terms authorized by Government. Three allotments of land situated in the Ihawalawasideke korale of the Hiriyala hatpattu division of the Kurunegala District of the North-Western Province.

Lot.	Name of Land.	Name of Claimant.	Description.	Extent.	
				A.	R. P.
25	Yakkalladamunugolleyaya	(1) Miyana Kuna Ana Seyidu Ahamadu of Poramulla, (2) Miyana Kuna Kader Ali of Pannala	Chena	16	1 24
26	Do.	do.	Garden	1	3 16
27	Halmillagahamulagaala	do.	Waste land	0	1 27

Upset price at Rs. 15 to Rs. 50 per acre. Further information regarding these lands can be obtained from the Land Settlement Officer, and plans of them from the Surveyor-General.

Colonial Secretary's Office,  
Colombo, September 25, 1919.

A. S. PAGDEN,  
Acting Colonial Secretary.

No. 5,274, S. O.—On Tuesday, November 11, 1919, at 12 noon, the Land Settlement Officer will put up for sale or settlement, at Hettipola Resthouse, the under-mentioned portions of Crown land, on the terms authorized by Government. Two allotments of land situate in the Baladora korale of the Dewameddi hatpattu division of the Kurunegala District of the North-Western Province.

Lot.	Name of Land.	Name of Claimant.	Description.	Extent.	
				A.	R. P.
84B	Lindakumburepillewa	Yapa Mudiyansele <i>alias</i> Vedaralage Punchirala	Garden	0	2 33
84B1	Do.	Ditto Ausadahamy	do.	0	1 34

Upset price at Rs. 15 to Rs. 50 per acre. Further information regarding these lands can be obtained from the Land Settlement Officer, and plans of them from the Surveyor-General.

Colonial Secretary's Office,  
Colombo, September 25, 1919.

A. S. PAGDEN,  
Acting Colonial Secretary.

## NORTH-CENTRAL PROVINCE.

No. 5,275, S. O.—On Tuesday, November 18, 1919, at 9 A.M., the Land Settlement Officer will put up for sale or settlement, at Kahatagasdigiliya Resthouse, the under-mentioned portions of Crown land, on the terms authorized by Government. Four allotments of land situated in the Elwe tulana of the Kanadara korale division of the Nuwarakalawiya district of the North-Central Province.

Lot.	Name of Land.	Name of Claimant.	Description.	Extent.	
				A.	R. P.
15	Ihathaccare	Crown	Chena	0	3 21
42	Lolugaha-accare	Crown, encroachment by Menikrala Undiarala	Paddy field	0	1 3
51	Helambagahakumbura	Crown, encroachment by Wannihamy Lekama	do.	0	2 15
57	Accarawela	Crown, encroachment by Kapurala Mohottalage Dingiri Etani	do.	0	3 21

Upset price at Rs. 15 to Rs. 50 per acre. Further information regarding these lands can be obtained from the Land Settlement Officer, and plans of them from the Surveyor-General.

Colonial Secretary's Office,  
Colombo, October 1, 1919.

A. S. PAGDEN,  
Acting Colonial Secretary.

No. 5,276, S. O.—On Tuesday, November 18, 1919, at 9 A.M., the Land Settlement Officer will put up for sale or settlement, at Kahatagasdigiliya Resthouse, the under-mentioned portions of Crown land, on the terms authorized by Government. Two allotments of land situated in the Elwe tulana of the Kanadara korale division of the Nuwarakalawiya district of the North-Central Province.

Lot.	Name of Land.	Name of Claimant.	Description.	Extent.	
				A.	R. P.
30	Alutwatta	Crown, encroachment by Meerankanni Marikkar	Garden	0	1 16

Block survey preliminary plan 753.—Andaragollewa.			
Lot.	Name of Land.	Name of Claimant.	Extent.
27	Accarawela	Crown, applied for by Undiya Naide	Chena .. 1 0 7
Upset price at Rs. 15 to Rs. 50 per acre. Further information regarding these lands can be obtained from the Land Settlement Officer, and plans of them from the Surveyor-General.			
Colonial Secretary's Office, Colombo, October 1, 1919.			A. S. PAGDEN, Acting Colonial Secretary.

No. 5,277, S. O.—On Tuesday, November 18, 1919, at 9 A.M., the Land Settlement Officer will put up for sale or settlement, at Kahatagasdigiliya Resthouse, the under-mentioned portions of Crown land, on the terms authorized by Government. Four allotments of land situated in the Elwe tulana of the Kanadara korale division of the Nuwarakalawiya district of the North-Central Province.

Block survey preliminary plan 757.—Punchi Hammillewa.			
Lot.	Name of Land.	Name of Claimant.	Extent.
16	Siyambalagaha-accare	Crown, encroachment by Ukku Banda Vel-Vidanege Mudalihamy	Paddy field.. 0 0 23
38	Dambagaha-accare	Crown, cultivated by (1) Kapurala Mohottalage Dingiri Etani, (2) Kapuralage Kandappu, ex-Vel-Vidane	do. .. 2 1 3
40	Palanwetiyekele	Crown, applied for by Dunalage Punchirala	Chena .. 0 3 34
20A	Palugahawatta	Crown, leased on permit to the late Kandappu Vel-Vidane	Garden .. 0 1 28
Upset price at Rs. 15 to Rs. 50 per acre. Further information regarding these lands can be obtained from the Land Settlement Officer, and plans of them from the Surveyor-General.			
Colonial Secretary's Office, Colombo, October 1, 1919.			A. S. PAGDEN, Acting Colonial Secretary.

No. 5,278, S. O.—On Tuesday, November 18, 1919, at 9 A.M., the Land Settlement Officer will put up for sale or settlement, at Kahatagasdigiliya Resthouse, the under-mentioned portions of Crown land, on the terms authorized by Government. Three allotments of land situated in the Elwe tulana of the Kanadara korale division of the Nuwarakalawiya district of the North-Central Province.

Block survey preliminary plan 758.—Rotapokuna.			
Lot.	Name of Land.	Name of Claimant.	Extent.
50	Katuaccarawela	Crown, encroachment by Punchiralage Dingirala	Paddy field.. 1 0 33
60	Do.	do.	do. .. 0 1 34
55	Accarawela	Ukkurala Anumatirala	do. .. 1 2 32
Upset price at Rs. 15 to Rs. 50 per acre. Further information regarding these lands can be obtained from the Land Settlement Officer, and plans of them from the Surveyor-General.			
Colonial Secretary's Office, Colombo, October 1, 1919.			A. S. PAGDEN, Acting Colonial Secretary.

No. 5,279, S. O.—On Tuesday, November 18, 1919, at 9 A.M., the Land Settlement Officer will put up for sale or settlement, at Kahatagasdigiliya Resthouse, the under-mentioned portions of Crown land, on the terms authorized by Government. Three allotments of land situated in the Elwe tulana of the Kanadara korale division of the Nuwarakalawiya district of the North-Central Province.

Block survey preliminary plan 749.—Katukeliyawa.			
Lot.	Name of Land.	Name of Claimant.	Extent.
51	Wihenalanda	Crown, applied for by Sembara Panikkiyage Kiriya, Vel-Panikkiya of Hethkattiya	Chena .. 3 2 7
46	Elapathaismathuaccare	Crown, encroachment by (1) Neela Vel-Vidane, (2) Kadirawalage Walli, (3) Kinda Mohandiram, (4) Ratnage Punchihamy, (5) Kanda, (6) Pinie, (7) Kadira, (8) Undiya	Paddy .. 0 0 27
46A	Pahalawelaihathaccare	Crown, encroachment by (1) Kadirawalage Walli, (2) Kinda Mohandiram, (3) Kapuwa Mohandiram, (4) Undiyage Meniki	do. .. 0 0 11
Upset price at Rs. 15 to Rs. 50 per acre. Further information regarding these lands can be obtained from the Land Settlement Officer, and plans of them from the Surveyor-General.			
Colonial Secretary's Office, Colombo, October 1, 1919.			A. S. PAGDEN, Acting Colonial Secretary.

No. 5,280, S. O.—On Saturday, November 15, 1919, at 9 A.M., the Land Settlement Officer will put up for sale or settlement, at Mihintale Resthouse, the under-mentioned portions of Crown land, on the terms authorized by Government. Eight allotments of land situated in the Elimada tulana of the Kanadara korale division of the Nuwarakalawiya district of the North-Central Province.

Block survey preliminary plan 778.—Weruppankulama.			
Lot.	Name of Land.	Name of Claimant.	Extent.
35	Halambagahahena	Crown, applied for by Kadirathige Banda of Nivitigama and Kirihamige Amarata of Weruppankulama	Chena .. 3 0 10
41	Daminahena	Crown, applied for by Kapuralage Kawrala, Vel-Vidane	Paddy .. 3 0 12
68	Siyambalagahakotuwa	Crown, encroachment by Wannakuralage Selathi Mohottala	Waste land.. 0 1 3
69	Kotuwa	Crown, encroachment by Appuralage Tewahamy	do. .. 0 0 16
70	Do.	Crown, encroachment by Kapurala Pansala Lekamage Kawhamy	do. .. 0 0 23
71	Do.	Crown, encroachment by Kandathige Malhamy	do. .. 0 0 5
72	Ehalagahakotuwa	Crown, encroachment by Punchiralage Naidurala	do. .. 0 0 10
82	Kongahahena	Crown	Chena .. 0 2 15
Upset price at Rs. 15 to Rs. 50 per acre. Further information regarding these lands can be obtained from the Land Settlement Officer, and plans of them from the Surveyor-General.			
Colonial Secretary's Office, Colombo, October 1, 1919.			A. S. PAGDEN, Acting Colonial Secretary.

No. 5,281, S. O.—On Saturday, November 15, 1919, at 9 A.M., the Land Settlement Officer will put up for sale or settlement, at Mihintale Resthouse, the under-mentioned portions of Crown land, on the terms authorized by Government. Seventeen allotments of land situated in the Kandu tulana of the Kanadara korale division of the Nuwarakalawiya district of the North-Central Province.

Block survey preliminary plan 775.—Karadikkulama.			
Lot.	Name of Land.	Name of Claimant.	Extent.
11	Meegahayaya	Crown, applied for by Seneviratne Kadirata Vedaralage Nanhany	Chena .. 4 0 6

Lot.	Name of Land.	Name of Claimant.	Description.	Extent.		
				A.	R.	P.
21	Yakinarankatuwa	Crown	Chena	2	0	0
22	Do.	Crown, applied for by Bandiralage Kapuru Banda, Vel-Vidane	do.	1	0	32
23	Do.	Crown, applied for by Kadiravelatage Walli Etana and Appurralage Dingira	do.	6	0	29
24	Do.	Crown, applied for by Kapuralage Malhamy	do.	2	0	6
25	Do.	Crown, applied for by Seneviratne Seeralage Vedaralage Appuhamy, Arachchi	do.	5	3	26
31	Pahalakotuwa	Crown, encroachment by Seeralage Nanhamy	Paddy	1	2	31
32	Miyallagahahena	Crown, applied for by (1) Velatage Kiri Etana of Karadikulama, (2) Wannihamige Punchi Menika of Oruppankulama, (3) ditto Mutu Menika of Seppukulama, (4) ditto Banda of Karadikkulama	Chena	—	1	3
43	Boruluhenyaya	Crown, applied for by Kadira Velatage Mudalihamy	Chena and path	2	3	12
45	Millegahawatta	Crown, encroachment by Bandiralage Suddahamy	Garden	0	1	29
47	Boruluhenyaya	Crown	Chena	0	0	34
59	Kadurugahapitiya	do.	Waste land	0	0	4
67	Velkatuwa	Crown, applied for by Malhamy Korralage Tikiri Appu	Chena	0	1	2
70	Bangalapitiya	do.	do.	0	3	25
76	Millagahahena	Crown, applied for by Kapuralage Menikhamy	do.	1	1	17
83	Kunchikulamawela	Crown, encroachment by Kapuralage Bandarala and Seeralage Appuhamy and others	Paddy	1	1	2
100	Mahawattahena	Crown, applied for by Kadira Velatage Walli Etana and Appurralage Dingira	Chena	2	0	8

Upset price at Rs. 15 to Rs. 50 per acre. Further information regarding these lands can be obtained from the Land Settlement Officer, and plans of them from the Surveyor-General.

Colonial Secretary's Office,  
Colombo, October 1, 1919.

A. S. PAGDEN,  
Acting Colonial Secretary.

No. 5,282, S. O.—On Saturday, November 15, 1919, at 9 A.M., the Land Settlement Officer will put up for sale or settlement, at Mihintale Resthouse, the under-mentioned portions of Crown land, on the terms authorized by Government. Three allotments of land situated in the Elimada tulana of the Kanadara korale/division of the Nuwarakalawiya district of the North-Central Province.

Block survey preliminary plan 776.—Galmaduwa.

Lot.	Name of Land.	Name of Claimant.	Description.	Extent.		
				A.	R.	P.
17	Palugahahena	Crown, applied for by Kandatege Appuhami of Karadikkulama	Chena	1	0	5
19	Diulgahalanda	Crown, applied for by Seneviratne Kapuralage Udayare	do.	1	0	15
24	Wekandekele	Crown, applied for by Kandatege Appuhami of Karadikkulama	do.	1	0	3

Upset price at Rs. 15 to Rs. 50 per acre. Further information regarding these lands can be obtained from the Land Settlement Officer, and plans of them from the Surveyor-General.

Colonial Secretary's Office,  
Colombo, October 1, 1919.

A. S. PAGDEN,  
Acting Colonial Secretary.

No. 5,283, S. O.—On Saturday, November 15, 1919, at 9 A.M., the Land Settlement Officer will put up for sale or settlement, at Mihintale Resthouse, the under-mentioned portions of Crown land, on the terms authorized by Government. Seven allotments of land situated in the Elimada tulana of the Kanadara korale division of the Nuwarakalawiya district of the North-Central Province.

Block survey preliminary plan 780.—Ihalagama.

Lot.	Name of Land.	Name of Claimant.	Description.	Extent.		
				A.	R.	P.
25	Bogahahena	Crown, applied for by Tilakeratne Tikiri Appu	Chena	4	0	26
51	Meegahahena	Crown, applied for by Kaurala Badderage Appuhamy	do.	2	0	15

Block survey preliminary plan 779.—Pudukkulama.

5	Accarawela	Crown	Paddy	0	3	12
6	Do.	do.	do.	0	2	33
14	Alutwatta	do.	Garden	0	3	25
24	Wewakatuwa	Crown, applied for by Vannihami Upasakaralage Ukku Banda	Chena	2	0	0
34	Paranawatta	Seneviratne Dingiri Banda, Fiscal's Peon	Open land	0	1	16

Upset price at Rs. 15 to Rs. 50 per acre. Further information regarding these lands can be obtained from the Land Settlement Officer, and plans of them from the Surveyor-General.

Colonial Secretary's Office,  
Colombo, October 1, 1919.

A. S. PAGDEN,  
Acting Colonial Secretary.

No. 5,284, S. O.—On Saturday, November 15, 1919, at 9 A.M., the Land Settlement Officer will put up for sale or settlement, at Mihintale Resthouse, the under-mentioned portions of Crown land, on the terms authorized by Government. Eleven allotments of land situated in the Kandu tulana of the Kanadara korale division of the Nuwarakalawiya district of the North-Central Province.

Block survey preliminary plan 761.—Wellankulama.

Lot.	Name of Land.	Name of Claimant.	Description.	Extent.		
				A.	R.	P.
7	Kotakaduwa	Crown, applied for by Ukkuralage Kiri Banda	Chena	2	0	0
8	Nugagahayaya	Crown, applied for by Tikiralage Punchirala	do.	0	3	39
9	Do.	Crown	do.	4	0	11
31	Diulgahahena	Crown, applied for by Kapuralage Ukku Banda	do.	6	0	9
36	Do.	Crown, applied for by Kirihami Vedaralage Kawrala	do.	0	2	15
43	Palugahayaya	Crown, applied for by Kadirategamaralage Mudalihami	do.	2	0	1
54	Kongahayaya	Crown, applied for by Ranhamy Upasakaralage Tikiri Appu	do.	3	3	26
56	Galgodayaya	Crown, applied for by Punchiralage Kawrala and Tikiralage Punchirala	do.	1	3	38
61	Kongahayaya	Crown, applied for by Mudalihami Vedaralage Kapuru Banda	do.	1	0	36
65	Do.	Crown, applied for by Kadirategamaralage Mudalihami	do.	0	3	39
66	Do.	Crown, applied for by Ukkuralage Kiri Banda, Vel-Vidane	do.	3	3	29

Upset price at Rs. 15 to Rs. 50 per acre. Further information regarding these lands can be obtained from the Land Settlement Officer, and plans of them from the Surveyor-General.

Colonial Secretary's Office,  
Colombo, October 1, 1919.

A. S. PAGDEN,  
Acting Colonial Secretary.

No. 5,285, S. O.—On Saturday, November 15, 1919, at 9 A.M., the Land Settlement Officer will put up for sale or settlement, at Mihintale Resthouse, the under-mentioned portions of Crown land, on the terms authorized by Government. Four allotments of land situated in the Elimeda tulana of the Kanadara korale division of the Nuwarakalawiya district of the North-Central Province.

Block survey preliminary plan 764.—Sippukulama.			
Lot.	Name of Land.	Name of Claimant.	Extent.
3	Helambagahalanda	Crown, applied for by Kapurala Vedaralage Wannihamy	Chena .. 4 0 31
14	Meegahaidama	Crown, encroachment by (1) Korralage Ukku Banda of Konketupotana, (2) Wannakuralage Appuhamy of Sippukulama	Paddy field.. 1 1 28
31	Palugahakele	Crown, applied for by Punchi Banda, Fiscal's Peon	Chena .. 1 0 9
90	Burutagahamulawatta	Seneviratne Mudiyansele Kapuru Banda, Fiscal's Peon	New clearing 0 1 13

Upset price at Rs. 15 to Rs. 50 per acre. Further information regarding these lands can be obtained from the Land Settlement Officer, and plans of them from the Surveyor-General.

Colonial Secretary's Office,  
Colombo October 1, 1919.

A. S. PAGDEN,  
Acting Colonial Secretary.

No. 5,286, S. O.—On Sunday, November 15, 1919, at 9 A.M., the Land Settlement Officer will put up for sale or settlement, at Mihintale Resthouse, the under-mentioned portions of Crown land, on the terms authorized by Government. Three allotments of land situated in the Elimeda tulana of the Kanadara korale division of the Nuwarakalawiya district of the North-Central Province.

Block survey preliminary plan 771.—Kunu-uragama.			
Lot.	Name of Land.	Name of Claimant.	Extent.
35	Accarawela	Crown, encroachment by (1) Ukkurala Vel-Vidanegge Suddahamy, Vel-Vidane, (2) Pinhami Vel-Vidanegge Ranhami, (3) Ranhamige Appurala, (4) Kadirakge Suddahamy, peon, (5) Wannihamige Badderala, (6) ditto Menikrala, (7) Ranhamige Tikirala, (8) Lekamage Kapuru Banda, (9) ditto Mutu Menika, (10) Seralage Punchi Appu, (11) Kirihamige Appurala	Paddy .. 2 0 13
37	Landa	Crown, applied for by Gamaralage Pinhamy	Chena .. 4 1 39
55	Mattagodaland	Crown, applied for by Kadirathage Suddahamy, Fiscal's Peon	do. .. 9 1 4

Upset price at Rs. 15 to Rs. 50 per acre. Further information regarding these lands can be obtained from the Land Settlement Officer, and plans of them from the Surveyor-General.

Colonial Secretary's Office,  
Colombo, October 1, 1919.

A. S. PAGDEN,  
Acting Colonial Secretary.

No. 5,287, S. O.—On Saturday, November 15, 1919, at 9 A.M., the Land Settlement Officer will put up for sale or settlement, at Mihintale Resthouse, the under-mentioned portions of Crown land, on the terms authorized by Government. Three allotments of land situated in the Kandu tulana of the Kanadara korale division of the Nuwarakalawiya district of the North-Central Province.

Block survey preliminary plan 769.—Karanbankulama.			
Lot.	Name of Land.	Name of Claimant.	Extent.
26	Elagawamukalana	Crown, applied for by Wannihamige Dingiri Banda of Potana	Forest .. 5 3 25
Block survey preliminary plan 774.—Katupota.			
15	Watuidama	Crown, applied for by Ukkuwage Kiripala	Chena .. 2 1 21
16	Do.	Crown, applied for by Kapuwa Vidanegge Kiriya	do. .. 1 2 20

Upset price at Rs. 15 to Rs. 50 per acre. Further information regarding these lands can be obtained from the Land Settlement Officer, and plans of them from the Surveyor-General.

Colonial Secretary's Office,  
Colombo, October 1, 1919.

A. S. PAGDEN,  
Acting Colonial Secretary.

### LAND ACQUISITION NOTICES.

HAVING been duly directed by the Governor, with the advice of the Executive Council, acting under the provisions of "The Land Acquisition Ordinance of 1876," section 6, to take order for the acquisition of the following land, required for for a public purpose, namely, for the construction of a pit latrine at Haletitenna, to wit:—

Preliminary plan 2,072. Village—Haletitenna.			
Lot.	Name of Land.	Description.	Extent.
1	Kitulgaha-arawewatta	Garden contains 2 mango trees 10 years old, 1 kitul tree 15 years old, 5 plantain bushes, 2 papol trees, and 1 sapu tree 5 years old	Nannohami of Haldummulla .. 0 0 5

I hereby give public notice, as required by section 7, that the Government proposes to take possession of the land. All persons interested in the aforesaid land are hereby required to appear personally or by agent before me at Badulla Kachcheri on October 28, 1919, at 1 P.M., and to state the nature of their respective interests in the land, and the amount and particulars of their claims to compensation for such interests.

Badulla Kachcheri,  
September 24, 1919.

W. L. KINDERSLEY,  
Government Agent.

HAVING been duly directed by the Governor, with the advice of the Executive Council, acting under the provisions of "The Land Acquisition Ordinance of 1876," section 6, to take order for the acquisition of the following land, required for a public purpose, namely, for widening the District Road Committee road from Godakawela to Rakwana, to wit:—

Preliminary plan 2,913. Village—Malwatta-Atakalan korale.			
Lot.	Name of Land.	Description.	Extent.
1	Siyambalawa	Paddy field	A. F. Molamure, late Ratemahatmaya .. 0 0 4 47

I hereby give public notice, as required by section 7, that the Government proposes to take possession of the land. All persons interested in the aforesaid land are hereby required to appear personally or by agent before me at Madampe, on October 30, 1919, at 1 P.M., and to state the nature of their respective interests in the land, and the amount and particulars of their claims to compensation for such interests.

Ratnapura Kachcheri,  
September 24, 1919.

E. B. ALEXANDER,  
Government Agent.